ASSESSMENT & TAX LIST

Slater

1948

Form 1

DIRECTIONS TO ASSESSOR

OFFICE OF COUNTY AUDITOR,

....**County, Minn.,**..**1948.**

....*Assessor of the*..

According to the requirements of law, I herewith deliver to you the Real and Personal Property Assessment Books for the said..*for the year 1948, containing a list of all Real Estate subject to taxation, so far as the same have come to my knowledge from any source, and I hereby direct you to assess all Property and make return thereof to me as required by the laws of the State of Minnesota prescribing the duties of the assessor.*

A form of the return to be signed by you is appended in this book.

....*County Auditor.*

Extracts from Laws Relating to the Listing of Personal Property.

(Section Numbers Refer to Minnesota Statutes 1945)

Sec. 272.01. PROPERTY SUBJECT TO TAXATION. All real and personal property in this state, and all personal property of persons residing therein, * * * is taxable, except such as is by law exempt from taxation.

WHEN LISTED AND ASSESSED

Sec. 273.01 * * * Personal Property shall be listed and assessed annually with reference to its value on May 1, and if acquired on that day, shall be listed by or for the persons acquiring it.

Sec. 273.22. **By whom listed.** Personal Property shall be listed in the manner following:

1. Every person of full age and sound mind, being a resident of this state, shall list all of his *** personal property.

2. He shall also list separately, and in the name of his principal, all moneys and other personal property invested, loaned, or otherwise controlled by him as agent or attorney, ***.

3. The property of a minor, child or insane person shall be listed by his guardian, or by the person having such property in charge.

4. The property of a person for whose benefit it is held in trust, by the trustee; of the estate of a deceased person, by the executor or administrator.

5. The property of a corporation whose assets are in the hands of a receiver, by such receiver.

6. The property of a body politic or corporate, by the proper agent or officer thereof.

7. The property of a firm or company, by a partner or agent thereof.

8. The property of manufacturers and others in the hands of an agent, by such agent in the name of his principal, as merchandise.

Sec. 273.26. Where listed. Except as otherwise in this chapter provided, personal property shall be listed and assessed in the county, town, or district where owner, agent or trustee resides.

Sec. 273.27. Certain personal property; where listed. All household goods and furniture, including clocks, musical instruments, sewing machines, wearing apparel of members of the family, and all personal property used by the owner for personal and domestic purposes, or for the furnishing or equipment of the family residence, shall be listed and assessed in the district where the same is usually kept.

Sec. 273.29. Merchants and manufacturers. The personal property pertaining to the business of a merchant or of a manufacturer shall be listed in the town or district where his business is carried on ***.

Sec. 273.30. Farm property of non-resident. When the owner of livestock or other personal property connected with a farm does not reside thereon, the same shall be listed and assessed in the town or district, where the farm is situated. If the farm is situated in several towns or districts, it shall be listed and assessed in the town or district in which the principal place of business of such farm is located.

Sec. 273.32. Elevators, etc., on railroad. All elevators and warehouses, with the machinery and fixtures therein, situated upon the land of any railroad company which are not in good faith owned, operated and exclusively controlled by such company, shall be listed and assessed as personal property in the town or district where situated.

Sec. 273.33. Pipeline companies. Personal property of *** pipeline companies engaged in the business of transporting natural gas, gasoline, or other petroleum products *** shall be listed and assessed in the county, town, or district where the same is usually kept.

Sec. 273.36. Personal property of electric light and power companies in cities and villages. Personal property of electric light and power companies having a fixed situs in any city, village, or borough in this state shall be listed and assessed where situated ***.

Sec. 273.37. Personal property of electric light and power companies outside of cities and villages. Personal property, other than personal property lying inside of the corporate limits of any city of the first class, of electric light and power companies, and other individuals and partnerships supplying electric power, having a fixed situs outside of the corporate limits of villages, cities, and boroughs, shall be listed with and assessed by the commissioner of taxation in the county where situated.

Sec. 273.23. Merchants; Consignees. Every merchant required to list his property shall state also the value of his property pertaining to his business as a merchant. No consignee shall be required to list for taxation any property the product of this state, nor the value of any property consigned to him from any other place for the sole purpose of being stored or forwarded, if he has no interest in such property, and derives no profit from its sale.

Sec. 273.24. Manufacturers. Every manufacturer required to list his property shall state also the value of all articles purchased, received, or otherwise held for the purpose of being used, in whole or in part, in any process of manufacturing, combining, rectifying or refining. Every manufacturer and person owning a manufacturing establishment of any kind shall list, as part of his manufacturer's stock, the value of all engines, machinery, tools, and implements used or designed to be used in any such process, except such fixtures as have been considered real property.

Sec. 273.44. Estates of decedents. The personal property of the estate of a deceased person shall be listed and assessed at the place of listing at the time of his death.

Sec. 273.45. Persons under Guardianship. The personal property of a minor under guardianship shall be listed and assessed where the guardian resides and of every other person under guardianship, where the ward resides.

Sec. 273.46. Assignees and receivers. Personal property in the hands of an assignee or receiver shall be listed and assessed at the place of listing before his appointment.**

Sec. 273.47. Property moved between May and July. The owner of personal property removing from one county, town, or district to another between May 1 and July 1, shall be assessed in either in which he is first called upon by the assessor. A person moving into this state from another state between said dates shall list the property owned by him on May 1 of such year in the county, town, or district in which he resides, unless he shall make it appear to the assessor that he is held for tax of the current year on the property in another state.

Sec. 273.48. Where listed in case of doubt. In case of doubt as to the proper place of listing personal property or where it cannot be listed as in this chapter provided, if between places in the same county, the place for listing and assessing shall be determined by the county board of equalization; and if between different counties, or places in different counties, by the Commissioner of Taxation***.

Sec. 273.25. Lists to be verified. Every person required to list property for taxation shall make out and deliver to the assessor, upon blanks furnished by him, a verified statement of all personal property owned by him on May 1 of the current year. He shall also make separate statements in like manner of all personal property in his possession or under his control which *** he is required to list for taxation as agent or attorney, guardian, parent, trustee, executor, administrator, receiver, accounting officer, partner, factor, or in any other capacity ***.

Sec. 273.65. Examination under oath. Whenever the assessor shall be of the opinion that the person listing property for himself, or for any other person, company, or corporation, has not made a full, fair, and complete list thereof, he may examine such person under oath in regard to the amount of the property he is required to list; and, if such person shall refuse to make full discovery under oath, the assessor may list the property of such person or his principal according to his best judgment and information.

Sec. 273.68. Failure to obtain list. In case of failure to obtain a statement of personal property, the assessor shall ascertain the amount of value of such property, and assess the same at such amount as he believes to be the true value thereof. When requested, he shall sign and deliver to the person assessed a copy of the statement showing the valuation of the property so listed.

Sec. 273.20. Assessor may enter dwellings, etc. Any officer authorized by law to assess property for taxation may, when necessary to the proper performance of his duties, enter any dwelling house, building, or structure, and view the same and the property therein.

Sec. 620.05. False statement regarding taxes. Every person who, in making any statement, oral or written, which is required or authorized by law to be made as a basis of imposing or reducing any tax or assessment, who shall wilfully make any statement as to any material matter which he knows to be false, shall be guilty of a gross misdemeanor.

Sec. 273.13. Classification of property—Subdivision 1. How classified. All real and personal property subject to a general property tax and not subject to any gross earnings or other lieu tax is hereby classified for purposes of taxation as provided by this section.

Subdivision 2. Class 1. Iron ore whether mined or unmined shall constitute Class one and shall be valued and assessed at fifty (50) per cent of its true and full value. If unmined, it shall be assessed with and as a part of the real estate in which it is located, but at the rate aforesaid. Iron ore which either (a) is mined by underground methods and placed in stockpiles subsequent to August 1 of a calendar year and prior to the next succeeding May 1, and which contains phosphorus in excess of .180 per cent, dried analysis, or which is classified by the iron ore trade as silicious, Manganiferous, Mesabi Bessemer, or Mesabi non-Bessemer ore, or (b) is mined by open pit methods, and in accordance with good engineering and metallurgical practice, requires concentration other than crushing or screening or both to make it suitable for commercial blast furnace use, and which is so concentrated and placed in stockpile subsequent to August 1 of a calendar year and prior to the next succeeding May 1 for two taxable years after being mined only, shall be listed and assessed in the taxing district where mined at the same amount per ton as it would be assessed if still unmined, and thereafter such ore in stockpiles shall be valued and assessed as mined iron ore, as otherwise provided by law. The real estate in which iron ore is located, other than the ore, shall be classified and assessed in accordance with the provisions of classes three, three "b," and four, as the case may be. In assessing any tract or lot of real estate in which iron ore is known to exist the assessable value of the ore exclusive of the land in which it is located, and the assessable value of the land exclusive of the ore shall be determined and set down separately and the aggregate of the two shall be assessed against the tract or lot.

Class 1a. All direct products of the blast and open hearth furnaces that are utilized in the form produced and are not further processed, shall constitute class 1a and shall be valued and assessed at 15 per cent of the full and true value thereof.

Subdivision 3. Class 2. All household goods and furniture, including clocks, musical instruments, sewing machines, wearing apparel of members of the family and all personal property actually used by the owner for personal and domestic purposes, or for the furnishing or equipment of the family residence, shall constitute class two and shall be valued and assessed at 25 per cent of the full and true value thereof.

Subdivision 4. Class 3. All agricultural products, except as provided by class three "a" and class three "d," stocks of merchandise of all sorts together with the furniture and fixtures used therewith, manufacturers' materials and manufactured articles, all tools, implements and machinery, whether fixtures or otherwise, except as provided by class three "d" and all real estate, which is rural in character and devoted or adaptable to rural but not necessarily agricultural use, except as provided by classes one and three "b" hereof, shall constitute class three and shall be valued and assessed at 33⅓ per cent of the true and full value thereof.

Subdivision 5. Class 3a. All agricultural products in the hands of the producer shall constitute class three "a" and shall be valued and assessed at 10 per cent of full and true value thereof.

* * * *

Subdivision 8. Class 3d. Livestock, poultry, all horses, mules, and asses used exclusively for agricultural purposes, all agricultural tools, implements, and machinery used by the owner in any agricultural pursuit shall constitute class three "d" and shall be valued and assessed at 20 per cent of the full and true value thereof.

Subdivision 9. Class 4. All property not included in the preceding classes shall constitute class four and shall be valued and assessed at forty (40) per cent of the full and true value thereof.

Minnesota Statutes 1945, Section 270.07. The Commissioner of Taxation shall prescribe the form of all blanks and books required under this chapter . . .

Minnesota Statutes 1945, Section 273.03, as amended. The county auditor shall annually provide the necessary assessment books and blanks at the expense of the county, for and to correspond with each assessment district. He shall make out, in the real property assessment book, complete lists of all lands or lots subject to taxation, showing the names of the owners, if to him known; and, if unknown, so stated opposite each tract or lot, the number of acres, and the lots or parts of lots or blocks, included in each description of property.***

The assessors and at least one member of each local board of review shall meet at the office of the county auditor on a day to be fixed by the commissioner of taxation for the purpose of receiving instructions as to their duties under the laws of the state. Each assessor and board of review member attending such meetings shall receive as compensation for such service the sum of $6.00 per day for each day necessarily consumed in attending such meeting, and mileage at the rate of five cents per mile for each mile necessarily traveled in going from his home to and returning from the county-seat, to be computed by the usually traveled route, and paid out of the county treasury upon the warrant of the county auditor.

REAL

INDEX TO SECTIONS

SECTION	PAGE
Sec. 1	
" 2	
" 3	
" 4	
" 5	
" 6	
" 7	
" 8	
" 9	
" 10	
" 11	
" 12	
" 13	
" 14	
" 15	
" 16	
" 17	
" 18	
" 19	
" 20	
" 21	
" 22	
" 23	
" 24	
" 25	
" 26	
" 27	
" 28	
" 29	
" 30	
" 31	
" 32	
" 33	
" 34	
" 35	
" 36	

For Convenience of Auditor in Showing Boundaries of School Districts

Township No. 142 Range No. 26 Mer. P. M.

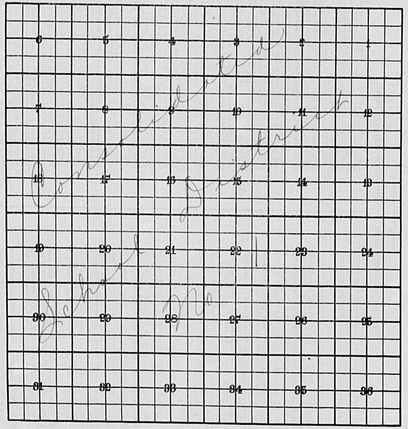

Returns Showing Grain Received in ... Co ... of ... in the

Twp 142 - R 26

Lot 1 - Sec 10 - $99
NW¼ NW - Sec. 36 - $600 Bldgs.

Personal Property -
James Wade - Class 2 - Household - $60 ?
No change

NAMES OF OWNERS	ADDRESS	Total No. Bushels Corn, Barley, Rye, Wheat, Buckwheat and all Other Grains	★ Tax of ½ Mill Per Bushel Dollars	Cts.	★ Total Tax Dollars	Cts.	REMARKS

Note ★ Assessors will not fill these Columns

REAL

SUMMARY OF TAX COLLECTION

Original Levy	$3177.20	
Additions	$	
CANCELLATIONS		$ 36.78
Abatements		$ 59.26
		$3100.76

COLLECTIONS

March Settlement	$ 470.16	
June Settlement	$ 1238.57	
November Settlement	$ 641.96	
January Settlement	$ 52.42	$
		$
Over Collected	$ 4.55	
Under Collected	$ .73	
Delinquent	$ 49.67	$
Total		$3100.76

REAL

Treasurer's Office, Cass County, Minnesota

RECEIVED this, the first Monday (being the 3rd *day) of January, A. D. 1949, of* L. C. Peterson, *Auditor of said County, Minnesota, the Tax List of all Taxable Real and Personal Property in the* Town *of* Slater *in said County for the year A. D. 1948, as specified above and amounting to* 110 *Dollars*

Paul D. Jewell
County Treasurer.
E. C. F.

January 2 1950.

Office of County Treasurer, Cass County, Minnesota

To L. C. Peterson, County Auditor:

Sir:—I herewith return to you the Tax List for the Town *of* Slater *in said County for the year 1948, heretofore received from you. I certify that I have compared the same with the duplicate receipts in your office, and have written opposite the* [illegible] *of each tax so receipted the words "First Quarter Paid", "Second Quarter Paid", "Third Quarter Paid", "Paid in full" or "Paid in full" as the case may be, and the number of my receipt covering said tax, and that each tract or lot of real property against which the taxes remain unpaid is delinquent for said year.*

Yours respectfully,

Paul D. Jewell
County Treasurer.

Auditor's Office, Cass County, Minnesota

I, ... *Auditor of said County, and State of Minnesota, do hereby certify that the following is a correct list of the Taxes levied on the Real and Personal Property in the* ..... *of* ..... *for the year 1948.*

WITNESS my hand and official seal, the ..... *day of* ..... *1949.*

(SEAL) ..... *County Auditor.*

Auditor's Office, Cass County, Minnesota

..... *194*...

I hereby certify that on the first Monday in January 1950, I received of ..... *County Treasurer, the Tax List of the* ..... *of* ..... *in said County for the year 1948; that I have compared the said list with the Statements receipted for by said Treasurer, which are on file in my office, and that each tract or lot of real property therein against which the taxes, or any part thereof, remains unpaid are delinquent for said year.*

(SEAL) ..... *County Auditor.*

REAL

TABULAR SCHEDULE OF VALUATIONS,

LEVIED IN THE Township OF Platte

RATES AND TAXES

COUNTY OF CASS, STATE OF MINNESOTA

School District No.	VALUATION BY SCHOOL DISTRICTS: Agricultural Lands (Dollars)	Non-Agricultural Lands (Dollars)	Personal Property (Dollars)	Total Value of all Property except Money and Credits (Dollars)	RATE OF STATE TAXES: Total Rate of State Tax (Mills)	RATE OF COUNTY TAXES: Rev. (Mills)	R. & B. (Mills)	Welfare (Mills)	Bonds and Int. (Mills)	Sky. (Mills)	Total Rate of County Tax (Mills)	RATE OF TOWN TAXES: Rev. (Mills)	R. & B. (Mills)	Drag Tax (Mills)	State Loan (Mills)	Fire (Mills)	(Mills)	(Mills)	Total Rate of Town Tax (Mills)	RATE OF SCHOOL TAXES: Local 1 Mill (Mills)	Special (Mills)	State Loan (Mills)	Deficiency (Mills)	Tuition (Mills)	Transportation (Mills)	Bond (Mills)	(Mills)
C1	8340	3012	1928	13,280	H. 291	23.4	7.2	48.5	7.9	6.5	93.5	7.5	15.	1.		5.			28.5	1.	15.	24.	45.		1.8	21.6	
																				1.	30.	24.	45.		1.8	21.6	
					N. H. 386																						
					677																						

Assessed Value	Rural	All Other	Personal Property	Total
Homestead	6494			6494
Non-Homestead	4858		1928	6786
Total	11,352		1928	13,280

SCHOOL TAXES: Total Rate of Sch'l Tax (Mills)	Total Rate of all Taxes (Mills)	TAXES LEVIED — LOCAL 1 MILL AND SPECIAL SCHOOL TAXES BY DISTRICTS: Local 1 Mill	Special	State Loan	Deficiency	Transp.	B. & I.	Total School Taxes	ALL OTHER TAXES: FUNDS	Rate	Amounts
16.3	23.3 21	834	12510	20016	37530	1501	17931	90322	State—Non-Homestead,		2612
12.3	28.21	4.94	14820	11856	22230	889	10621	60910	State—Homestead,		5864
									County Revenue,		31073
									County Road and Bridge,		9562
									County Welfare,		64406
									Bonds and Interest		10491
									Sinking		8637
									Town Revenue,		9960
									Town Road and Bridge,		19920
									Town Drag,		1328
									Town State Loan,		
									Fire		6640
									School Local 1 Mill,		1328
									School Special,		27330
									School State Loan,		31872
									Deficiency		59760
									Tuition		
									Transportation		2390
									Bond & Interest		28557
		1328	27330	31872	59760	2390	28557	157232			319720

Total Taxes Real Estate 2711.16
Pers. Prop. 486.04
Total 3197.20

Total Levy, $ 3197 20

Total Number of Acres 11734.07

State of Minnesota, } ss

COUNTY OF CASS

I, L. C. Petterson, Auditor of said County and State aforesaid, do hereby certify that the foregoing is a true and correct Schedule, showing the valuation of all the taxable property, in the Town of Platte in said County, the several rates of Taxation and Totals of the several Tax Funds levied thereon for the year A. D. 1918.

Witness my hand and official seal, this 31st day of December A. D. 1918.

L. C. Petterson
County Auditor.

SEAL

REAL

COLLECTIONS OF TAXES OF 1949, OF Slater, CASS COUNTY, MINNESOTA

FUNDS	MARCH SETTLEMENT 1949	JUNE SETTLEMENT 1949	NOV. SETTLEMENT 1949	Amount Collected from Nov. 1949 to First Monday in Jan. 1950	REDUCTIONS	Total Reductions and Collected	BALANCE UNCOLLECTED	ADDITIONS	Total Uncollected to First Monday in January, 19
State—Non-Homestead,	6 84	7 76	3 80	30					
State—Homestead,	5 45	15 01	7 87	71					
County Revenue,	43 84	120 71	63 30	5 73					
County Road and Bridge,	13 45	37 16	19 48	1 76					
County Welfare,	90 86	250 20	131 17	11 87					
County Board and Interest,	14 80	40 75	21 37	1 93					
Sk.	12 18	33 53	17 58	1 59					
Town Revenue,	14 05	38 69	20 29	1 84					
Town Road and Bridge,	28 15	77 38	40 58	3 67					
Town Drag,	1 87	5 16	2 71	24					
Town Stage Loan,									
Lic.	9 39	25 79	13 53	1 22					
School Local 1 Mill,	1 87	5 16	2 71	24					
School Special,	54 53	102 14	47 86	3 70					
School State Loan,	44 96	123 81	64 93	5 88					
Deficiency	84 30	232 14	121 73	11 02					
~~Tuition~~ TRANSP.	3 37	9 29	4 87	44					
~~Transportation~~ B+I	40 28	110 91	58 16	5 27					
~~B+I~~									
	478 16	1235 57	641 96	57 42					

		LOCAL 1 MILL	SPECIAL	STATE LOAN	Defici.	B+I	Transp	TOTALS
MARCH SETTLEMENT	School District No. A-C-1	11	1 69	2 69	5 04	2 41	20	12 14
	M-C-1	1 76	52 84	42 27	79 26	37 87	3 17	217 17
	Totals	1 87	54 53	44 96	84 30	40 28	3 37	229 31
JUNE SETTLEMENT	School District No. A-C-1	3 51	52 66	87 23	157 92	35 45	6 30	358 09
	M-C-1	1 65	49 48	39 58	74 22	35 46	2 97	202 56
	Totals	5 16	102 14	123 81	232 14	110 91	9 29	558 65
NOVEMBER SETTLEMENT	School District No. A-C-1	2 22	33 26	33 22	99 78	47 67	3 99	240 14
	M-C-1	49	14 60	11 71	21 95	10 49	88	60 12
	Totals	2 71	47 86	64 93	121 73	58 16	4 87	300 26
NOVEMBER to JANUARY	School District No. A-C-1	24	3 70	5 88	11 02	5 27	44	26 53
	Totals	24	3 70	5 88	11 02	5 27	44	26 53
ADDITIONS	School District No.							
	Totals							
REDUCTIONS	School District No.							
	Totals							

REAL

Form 50 D (Revised 1945 Minnesota Statutes)

Assessment Roll and Tax List of Real Property in the Town of Slater, Cass County, Minnesota, for Taxes for the Year 1948.

	In Whose Name Assessed	To Whom Transferred	Description of Property: Subdivision	Sec. or Lot	Town or Block	Rng.	Number of Acres of Land: Acres	100ths	No. School District	Indicate Homestead Tax as No	Indicate Agricultural Tax as No	True and Full Valuations: Land Exclusive of Structures and Improvements (Dollars)	Buildings and Other Structures (Dollars)	Machinery Permanently Attached to Real Estate (Dollars)	Total True and Full Value (Dollars)	Assessed Valuations: Rural: Homestead Up to $4,000 20% (Dollars)	Rural: Over $4,000 and Non-Homestead 33⅓% (Dollars)	All Other: Homestead Up to $4,000 25% (Dollars)	All Other: Over $4,000 and Non-Homestead 40% (Dollars)	Machinery Permanently Attached to Real Estate 33⅓% (Dollars)	Total Assessed Value (Dollars)	Total Assessed Value as Equalized by the Board of Review (Dollars)	Final Equalized Value (Dollars)
1	U. S. of America		~~N E ¼ of N E ¼~~ LOT 1	1	142	26			C.J.														
2	U. S. of America		~~S W ¼ of N E ¼~~ " 2																				
3	U. S. of America		S W ¼ of N E ¼																				
4	State of Minnesota		S E ¼ of N E ¼																				
5																							
6	U. S. of America		~~N E ¼ of N W ¼~~ " 3																				
7	U. S. of America		~~N W ¼ of N W ¼~~ " 4																				
8	U. S. of America		S W ¼ of N W ¼																				
9	State of Minnesota		S E ¼ of N W ¼																				
10																							
11	State of Minnesota		N E ¼ of S W ¼																				
12	State of Minnesota		N W ¼ of S W ¼																				
13	U. S. of America		S W ¼ of S W ¼																				
14	U. S. of America		S E ¼ of S W ¼																				
15																							
16	State of Minnesota		N E ¼ of S E ¼																				
17	State of Minnesota		N W ¼ of S E ¼																				
18	State of Minnesota		S W ¼ of S E ¼																				
19	State of Minnesota		~~S E ¼ of S E ¼~~ " 5																				
20																							

	Sold for Taxes	Valuations by School Districts as Equalized by Department of Taxation: District No. ..... Rate ..... Mills (Dollars)	District No. ..... Rate ..... Mills (Dollars)	District No. ..... Rate ..... Mills (Dollars)	District No. ..... Rate ..... Mills (Dollars)	District No. ..... Rate ..... Mills (Dollars)	District No. ..... Rate ..... Mills (Dollars)	Tax including State Homestead ..... Mills ($ cts.)	State Tax on Non-Homestead ..... Mills ($ cts.)	Special Taxes ($ cts.)	Total Taxes ($ cts.)		Paid	When Paid: Month Day Year	Number of Receipt	March Settlement 1949 ($ cts.)	June Settlement 1949 ($ cts.)	Penalty ($ cts.)	November Settlement 1949 ($ cts.)	Penalty ($ cts.)	Collections to First Monday in January 1950 ($ cts.)	Penalty ($ cts.)	Delinquent on First Monday in January 1950 ($ cts.)	Total Delinquent Tax and Penalty ($ cts.)	Remarks
1												1													
2												2													
3												3													
4												4													
5												5													
6												6													
7												7													
8												8													
9												9													
10												10													
11												11													
12												12													
13												13													
14												14													
15												15													
16												16													
17												17													
18												18													
19												19													
20												20													

Form 50-D. [illegible]

Assessment Roll and Tax List of Real Property in the Town of Slater, Cass County, Minnesota, for Taxes for the Year 1948.

	In Whose Name Assessed	To Whom Transferred	Description of Property: Subdivision	Sec. or Lot	Town or Block	Rng.	Number of Acres of Land (Acres / 100ths)	No. School District	Indicate Homestead Yes or No	Indicate Agricultural Yes or No	True and Full Valuations: Land Exclusive of Structures and Improvements (Dollars)	Buildings and Other Structures (Dollars)	Machinery Permanently Attached to Real Estate (Dollars)	Total True and Full Value (Dollars)	Assessed Valuations: Rural Homestead Up to $4,000 20% (Dollars)	Rural Over $4,000 and Non-Homestead 33⅓% (Dollars)	All Other Homestead Up to $4,000 25% (Dollars)	All Other Over $4,000 and Non-Homestead 40% (Dollars)	Machinery Permanently Attached to Real Estate 33⅓% (Dollars)	Total Assessed Value (Dollars)	Total Assessed Value as Equalized by the Board of Review (Dollars)	Final Equalized Value (Dollars)
1	~~State of Minnesota~~ U. S. of America		~~N E ¼ of N E ¼~~ Lot 1	2	142	26		C-1														
2	~~State of Minnesota~~ U. S. of America		~~N W ¼ of N E ¼~~ " 2																			
3	State of Minnesota		S W ¼ of N E ¼																			
4	U. S. of America		S E ¼ of N E ¼																			
5																						
6	U. S. of America		~~N E ¼ of N W ¼~~ " 3																			
7	State of Minnesota		~~N W ¼ of N W ¼~~ " 4																			
8	State of Minnesota		~~S W ¼ of N W ¼~~ " 5																			
9	State of Minnesota		~~S E ¼ of N W ¼~~ " 6																			
10																						
11			N E ¼ of S W ¼																			
12	State of Minnesota		~~N W ¼ of S W ¼~~ " 10																			
13	U. S. of America		S W ¼ of S W ¼																			
14	Chas. Anderson		~~S E ¼ of S W ¼~~ " 9				29 75	70			145	40		185	37					37		
15																						
16	U. S. of America		N E ¼ of S E ¼																			
17	State of Minnesota		~~N W ¼ of S E ¼~~ " 7																			
18	U. S. of America		~~S W ¼ of S E ¼~~ " 8																			
19	U. S. of America		S E ¼ of S E ¼																			
20																						
							29 75				145	40		185	37					37		

	Sold for Taxes	Valuations by School Districts as Equalized by Department of Taxation: District No. 61, Rate 33.21 Mills	District No. ..., Rate ... Mills	District No. ..., Rate ... Mills	District No. ..., Rate ... Mills	District No. ..., Rate ... Mills	District No. ..., Rate ... Mills	Tax including State Homestead (Dollars, $ cts.)	State Tax on Non-Homestead 3.86 Mills ($ cts.)	Special Taxes ($ cts.)	Total Taxes ($ cts.)	Paid	When Paid (Month Day Year)	Number of Receipt	March Settlement 1949 ($ cts.)	June Settlement 1949 ($ cts.)	Penalty ($ cts.)	November Settlement 1949 ($ cts.)	Penalty ($ cts.)	Collections to First Monday in January 1950 ($ cts.)	Penalty ($ cts.)	Delinquent on First Monday in January 1950 ($ cts.)	Total Delinquent Tax and Penalty ($ cts.)	Remarks
1																								
2																								
3																								
4																								
5																								
6																								
7																								
8																								
9																								
10																								
11																								
12																								
13																								
14	Cry	37						862			862	PAID IN FULL	22 1949	9227				862	12					
15																								
16																								
17																								
18																								
19																								
20																								
		37						862			862							862						

Form 50 D. Miller Duplicate Envelope

Assessment Roll and Tax List of Real Property in the Town of Slater, Cass County, Minnesota, for Taxes for the Year 1948.

	IN WHOSE NAME ASSESSED	TO WHOM TRANSFERRED	DESCRIPTION OF PROPERTY: SUBDIVISION	Sec. or Lot	Town or Block	Reg.	Number of Acres of Land: Acres	100ths	No. School District	Indicates Personal Tax or No	Indicates Personal Tax or No	TRUE AND FULL VALUATIONS: LAND Exclusive of Structures and Improvements	BUILDINGS and Other Structures	MACHINERY Permanently Attached to Real Estate	TOTAL True and Full Value	ASSESSED VALUATIONS: RURAL: Homestead Up to $4,000 20%	RURAL: Over $4,000 and Non-Homestead 33⅓%	ALL OTHER: Homestead Up to $4,000 25%	ALL OTHER: Over $4,000 Non-Homestead 40%	MACHINERY Permanently Attached to Real Estate 33⅓%	TOTAL ASSESSED VALUE	Total Assessed Value as Equalized by the Board of Review	FINAL EQUALIZED VALUE
												Dollars	Dollars	Dollars	Dollars	Dollars	Dollars	Dollars	Dollars	Dollars	Dollars	Dollars	Dollars
1	U. S. of America		~~N E ¼ of N E ¼~~ Lot 1	3	142	26			C.1.														
2	State of Minnesota		~~N W ¼ of N E ¼~~ " 2																				
3	U. S. of America		S W ¼ of N E ¼																				
4	U. S. of America		S E ¼ of N E ¼																				
5																							
6	Josef Nilsson		~~N E ¼ of N W ¼~~ " 3				41	51	Pe			80	40		120		40				40		
7	U. S. of America		~~N W ¼ of N W ¼~~ " 4																				
8	State of Minnesota		~~S W ¼ of N W ¼~~ " 5																				
9	U. S. of America		~~S E ¼ of N W ¼~~ " 6																				
10																							
11	U. S. of America		N E ¼ of S W ¼ " 7																				
12	U. S. of America		~~N W ¼ of S W ¼~~ " 9																				
13	U. S. of America		S W ¼ of S W ¼																				
14	U. S. of America		S E ¼ of S W ¼ " 8																				
15																							
16	U. S. of America		~~N E ¼ of S E ¼~~ " 10																				
17	U. S. of America		N W ¼ of S E ¼																				
18	U. S. of America		S W ¼ of S E ¼																				
19	U. S. of America		S E ¼ of S E ¼																				
20																							
							41	51				80	40		120		40				40		

	SOLD FOR TAXES	VALUATIONS BY SCHOOL DISTRICTS AS EQUALIZED BY DEPARTMENT OF TAXATION: District No. C1 Rate 35.21 Mills	District No. ..... Rate ..... Mills	District No. ..... Rate ..... Mills	District No. ..... Rate ..... Mills	District No. ..... Rate ..... Mills	District No. ..... Rate ..... Mills	Tax including State Homestead ..... Mills	State Tax on Non-Homestead 3.16 Mills	SPECIAL TAXES	TOTAL TAXES		PAID	WHEN PAID	Number of Receipt	March Settlement 1949	June Settlement 1949	Penalty	November Settlement 1949	Penalty	Collections to First Monday in January 1950	Penalty	Delinquent on First Monday in January 1950	Total Delinquent Tax and Penalty	REMARKS
		Dollars	Dollars	Dollars	Dollars	Dollars	Dollars	$ cts.	$ cts.	$ cts.	$ cts.			Month Day Year		$ cts.	$ cts.	$ cts.	$ cts.	$ cts.	$ cts.	$ cts.	$ cts.	$ cts.	
1												1													
2												2													
3												3													
4												4													
5												5													
6		40						9 32	16		9 48	6	PAID IN FULL MAY 3 1 1949		8935		9 48								
7												7													
8												8													
9												9													
10												10													
11												11													
12												12													
13												13													
14												14													
15												15													
16												16													
17												17													
18												18													
19												19													
20												20													
		40						9 32	16		9 48						9 48								

Form 50 D

Assessment Roll and Tax List of Real Property in the Town of Slater, Cass County, Minnesota, for Taxes for the Year 1948.

	IN WHOSE NAME ASSESSED	TO WHOM TRANSFERRED	DESCRIPTION OF PROPERTY: SUBDIVISION	Sec. or Lot	Town or Block	Rng.	Number of Acres of Land: Acres	Mills	No. School District	Inflexible Homestead Tax or No	Inflexible Agricultural Tax or No	TRUE AND FULL VALUATIONS: LAND Exclusive of Structures and Improvements	BUILDINGS and Other Structures	MACHINERY Permanently Attached to Real Estate	TOTAL True and Full Value	ASSESSED VALUATIONS: RURAL: Homestead Up to $4,000 20%	RURAL: Over $4,000 and Non-Homestead 33⅓%	ALL OTHER: Homestead Up to $4,000 25%	ALL OTHER: Over $4,000 and Non-Homestead 40%	MACHINERY Permanently Attached to Real Estate 33⅓%	TOTAL ASSESSED VALUE	Total Assessed Valuation Equalized by Board of Review	FINAL EQUALIZED VALUE
							Acres					Dollars	Dollars	Dollars	Dollars	Dollars	Dollars	Dollars	Dollars	Dollars	Dollars	Dollars	Dollars
1	U. S. of America		~~N E ¼ of N E ¼~~ Lot 1				4.142	26		C-1													
2	State of Minnesota		~~S W ¼ of N E ¼~~ " 2																				
3	State of Minnesota		S W ¼ of N E ¼																				
4	State of Minnesota		S E ¼ of N E ¼																				
5																							
6	State of Minnesota		~~N E ¼ of N W ¼~~ " 3																				
7	State of Minnesota		~~N W ¼ of N W ¼~~ " 4																				
8	State of Minnesota		S W ¼ of N W ¼																				
9	State of Minnesota		S E ¼ of N W ¼																				
10																							
11	U. S. of America		N E ¼ of S W ¼																				
12	U. S. of America		N W ¼ of S W ¼																				
13	U. S. of America		S W ¼ of S W ¼																				
14	U. S. of America		S E ¼ of S W ¼																				
15																							
16	U. S. of America		N E ¼ of S E ¼																				
17	U. S. of America		N W ¼ of S E ¼																				
18	U. S. of America		S W ¼ of S E ¼																				
19	U. S. of America		S E ¼ of S E ¼																				
20																							

	SOLD FOR TAXES	VALUATIONS BY SCHOOL DISTRICTS AS EQUALIZED BY DEPARTMENT OF TAXATION: District No. ..... Rate ..... Mills	District No. ..... Rate ..... Mills	District No. ..... Rate ..... Mills	District No. ..... Rate ..... Mills	District No. ..... Rate ..... Mills	District No. ..... Rate ..... Mills	Tax including State Homestead ..... Mills	State Tax on Non-Homestead ..... Mills	SPECIAL TAXES	TOTAL TAXES		PAID	WHEN PAID: Month	Day	Year	Number of Receipt	March Settlement 1949	June Settlement 1949	Penalty	November Settlement 1949	Penalty	Collections to First Monday in January 1950	Penalty	Delinquent on First Monday in January 1950	Penalty	Total Delinquent Tax and Penalty	REMARKS
		Dollars	Dollars	Dollars	Dollars	Dollars	Dollars	$ cts.	$ cts.	$ cts.	$ cts.							$ cts.	$ cts.	$ cts.	$ cts.	$ cts.	$ cts.	$ cts.	$ cts.	$ cts.	$ cts.		
1													1																
2													2																
3													3																
4													4																
5													5																
6													6																
7													7																
8													8																
9													9																
10													10																
11													11																
12													12																
13													13																
14													14																
15													15																
16													16																
17													17																
18													18																
19													19																
20													20																

Form 5C D 46-48 Data Compiler, Remarks

Assessment Roll and Tax List of Real Property in the Town of Slater, Cass County, Minnesota, for Taxes for the Year 1948.

	In Whose Name Assessed	To Whom Transferred	Description of Property: Subdivision	Sec. or Lot	Town of Block	Rng.	Number of Acres of Land: Acres	Hundredths	No. School District	Indicate Homestead Tax or No	Indicate Agricultural Tax or No	True and Full Valuations: Land Exclusive of Structures and Improvements (Dollars)	Buildings and Other Structures (Dollars)	Machinery Permanently Attached to Real Estate (Dollars)	Total True and Full Value (Dollars)	Assessed Valuations: Rural: Homestead Up to $4,000 20% (Dollars)	Rural: Over $4,000 and Non-Homestead 33⅓% (Dollars)	All Other: Homestead Up to $4,000 25% (Dollars)	All Other: Over $4,000 Non-Homestead 40% (Dollars)	Machinery Permanently Attached to Real Estate 33⅓% (Dollars)	Total Assessed Value (Dollars)	Total Assessed Value as Equalized by the Board of Review (Dollars)	Final Equalized Value (Dollars)
1	U. S. of America		~~N E ¼ of N E ¼~~ Lot 1	S 14	26				C-1														
2	U. S. of America		~~N W ¼ of N E ¼~~ " 2																				
3	U. S. of America		S W ¼ of N E ¼																				
4	U. S. of America		S E ¼ of N E ¼																				
5																							
6	U. S. of America		~~N E ¼ of N W ¼~~ " 3																				
7	U. S. of America		~~N W ¼ of N W ¼~~ " 4																				
8	U. S. of America		S W ¼ of N W ¼																				
9	U. S. of America		S E ¼ of N W ¼																				
10																							
11	U. S. of America		N E ¼ of S W ¼																				
12	U. S. of America		N W ¼ of S W ¼																				
13	U. S. of America		S W ¼ of S W ¼ " 5																				
14	U. S. of America		S E ¼ of S W ¼																				
15																							
16	U. S. of America		N E ¼ of S E ¼																				
17	U. S. of America		N W ¼ of S E ¼																				
18	U. S. of America		S W ¼ of S E ¼																				
19	U. S. of America		S E ¼ of S E ¼																				
20																							

	Sold for Taxes	Validations by School Districts as Equalized by Department of Taxation: District No.... Rate.... Mills (Dollars)	District No.... Rate.... Mills (Dollars)	District No.... Rate.... Mills (Dollars)	District No.... Rate.... Mills (Dollars)	District No.... Rate.... Mills (Dollars)	Tax including State Homestead ....Mills ($ cts.)	State Tax on Non-Homestead ....Mills ($ cts.)	Special Taxes ($ cts.)	Total Taxes ($ cts.)		Paid	When Paid: Month	Day	Year	Number of Receipt	March Settlement 1949 ($ cts.)	June Settlement 1949 ($ cts.)	Penalty ($ cts.)	November Settlement 1949 ($ cts.)	Penalty ($ cts.)	Collections to First Monday in January 1950 ($ cts.)	Penalty ($ cts.)	Delinquent on First Monday in January 1950 ($ cts.)	Total Delinquent Tax and Penalty ($ cts.)	Remarks
1											1															
2											2															
3											3															
4											4															
5											5															
6											6															
7											7															
8											8															
9											9															
10											10															
11											11															
12											12															
13											13															
14											14															
15											15															
16											16															
17											17															
18											18															
19											19															
20											20															

Form 5C-13—PLAIN INTERTYPE, MINNEAPOLIS

Assessment Roll and Tax List of Real Property in the Town of Slater, Cass County, Minnesota, for Taxes for the Year 1948.

	In Whose Name Assessed	To Whom Transferred	Description of Property: Subdivision	Sec. or Lot	Town or Block	Rng.	Number of Acres of Land (Acres)	(10ths)	No. School District	Indicate real estate on which Tax is Due	Indicate real estate on which Tax is Not Due	True and Full Valuations: Land Exclusive of Structures and Improvements (Dollars)	Buildings and Other Structures (Dollars)	Machinery Permanently Attached to Real Estate (Dollars)	Total True and Full Value (Dollars)	Assessed Valuations: Rural: Homestead Up to $4,000 20% (Dollars)	Rural: Over $4,000 and Non-Homestead 33⅓% (Dollars)	All Other: Homestead Up to $4,000 25% (Dollars)	All Other: Over $4,000 Non-Homestead 40% (Dollars)	Machinery Permanently Attached to Real Estate 33⅓% (Dollars)	Total Assessed Value (Dollars)	Total Assessed Value as Equalized by the Board of Review (Dollars)	Final Equalized Value (Dollars)
1	U. S. of America		~~N E ¼ of N E ¼~~ Lot 1	6	142	26			C.1.														
2	State of Minnesota		~~N W ¼ of N E ¼~~ " 2																				
3	Eliza Slater		S W ¼ of N E ¼				40		70			225	100		325	65					65		
4	U. S. of America		S E ¼ of N E ¼																				
5																							
6	State of Minnesota		~~N E ¼ of N W ¼~~ " 3																				
7	State of Minnesota		~~N W ¼ of N W ¼~~ " 4																				
8	State of Minnesota		~~S W ¼ of N W ¼~~ " 5																				
9	State of Minnesota		S E ¼ of N W ¼																				
10																							
11	State of Minnesota		N E ¼ of S W ¼																				
12	State of Minnesota		~~N W ¼ of S W ¼~~ " 6																				
13	U. S. of America		~~S W ¼ of S W ¼~~ " 7																				
14	U. S. of America		S E ¼ of S W ¼																				
15																							
16	U. S. of America		N E ¼ of S E ¼																				
17	Eliza Slater		N W ¼ of S E ¼				40		70			230			230	46					46		
18	State of Minnesota		S W ¼ of S E ¼																				
19	U. S. of America		~~S E ¼ of S E ¼~~ " 8																				
20																							
							80					455	100		555	111					111		

Cass County, Minnesota, for Taxes for the Year 1948.

	Sold for Taxes	Valuations by School Districts as Equalized by Department of Taxation: District No. 1 Rate 39.91 Mills	District No. ..... Rate ..... Mills	District No. ..... Rate ..... Mills	District No. ..... Rate ..... Mills	District No. ..... Rate ..... Mills	District No. ..... Rate ..... Mills	Tax including State Homestead ..... Mills	State Tax on Non-Homestead 9.86 Mills	Special Taxes	Total Taxes		Paid	When Paid	Number of Receipt	March Settlement 1949	June Settlement 1949	Penalty	November Settlement 1949	Penalty	Collections to First Monday in January 1950	Penalty	Delinquent on First Monday in January 1950	Total Delinquent Tax and Penalty	Remarks
		Dollars	Dollars	Dollars	Dollars	Dollars	Dollars	$ cts.	$ cts.	$ cts.	$ cts.			Month Day Year		$ cts.	$ cts.	$ cts.	$ cts.	$ cts.	$ cts.	$ cts.	$ cts.	$ cts.	
1												1													
2												2													
3	SOLD FOR TAXES	#65						15 16			15 16	3												15 16	16 68
4												4													
5												5													
6												6													
7												7													
8												8													
9												9													
10												10													
11												11													
12												12													
13												13													
14												14													
15												15													
16												16													
17	SOLD FOR TAXES	#46						10 72			10 72	17												10 72	11 79
18												18													
19												19													
20												20													
		#111						25 88			25 88													25 88	

Assessment Roll and Tax List of Real Property in the Town of Slater, Cass County, Minnesota, for Taxes for the Year 1948.

Form 3C (1) [illegible]

	In Whose Name Assessed	To Whom Transferred	Description of Property: Subdivision	Sec. or Lot	Town or Block	Reg.	Number of Acres of Land: Acres	100ths	No. School District	Indicate Homestead Tax or No	Indicate Application for Tax or No	True and Full Valuations: Land Exclusive of Structures and Improvements (Dollars)	Buildings and Other Structures (Dollars)	Machinery Permanently Attached to Real Estate (Dollars)	Total True and Full Value (Dollars)	Assessed Valuations: Rural: Homestead Up to $4,000 20% (Dollars)	Rural: Over $4,000 and Non-Homestead 33⅓% (Dollars)	All Other: Homestead Up to $4,000 25% (Dollars)	All Other: Over $4,000 and Non-Homestead 40% (Dollars)	All Other: Machinery Permanently Attached to Real Estate 33⅓% (Dollars)	Total Assessed Value (Dollars)	Total Assessed Value as Equalized by the Board of Review (Dollars)	Final Equalized Value (Dollars)
1	Martin L. & Robert, ~~Pauline~~ + Hilda M. Pohl		~~NE¼ of NE¼~~ LOT 5	7	142	26	35	25	C-1	Yes		275	1800		2075	415					415		
2	" "		NW¼ of NE¼				40			"		230			230	46					46		
3	Peter J. Pohl		SW¼ of NE¼				40			No		231			231		77				77		
4	Martin L. & Robert ~~Pauline~~ + Hilda M. Pohl		SE¼ of NE¼				40			Yes		260			260	52					52		
5																							
6	Jacob H. Carr John H. + Wilma M. Daniels		NE¼ of NW¼				40			"		230	75		305	61					61		
7	Jacob Carr " " "		NW¼ of NW¼ " 1				40	93		"		230			230	46					46		
8	State of Minnesota		SW¼ of NW¼ " 2																				
9	U. S. of America		SE¼ of NW¼																				
10																							
11	U. S. of America		NE¼ of SW¼																				
12	Peter J. Pohl		NW¼ of SW¼ " 3				41	37		No		231			231		77				77		
13	U. S. of America		SW¼ of SW¼ " 4																				
14	U. S. of America		SE¼ of SW¼																				
15																							
16	Martin L. Robert + Hilda M. Pohl		NE¼ of SE¼				40			Yes		230			230	46					46		
17	Mary E. Carver State of Minnesota		NW¼ of SE¼				40			No		231			231		77				77		
18	Peter J. Pohl		SW¼ of SE¼				40			"		231			231		77				77		
19	Richard W. Pohl		SE¼ of SE¼				40			"		174			174		58				58		
20																							
							438	05				2553	1875		4428	666	366				1032		

	Sold for Taxes	Validations by School Districts as Equalized by Department of Taxation: District No. 2 Rate 233.2 Mills (Dollars)	District No. ..... Rate ..... Mills (Dollars)	District No. ..... Rate ..... Mills (Dollars)	District No. ..... Rate ..... Mills (Dollars)	District No. ..... Rate ..... Mills (Dollars)	District No. ..... Rate ..... Mills (Dollars)	Tax including State Homestead ..... Mills ($ cts.)	State Tax on Non-Homestead 3.84 Mills ($ cts.)	Special Taxes ($ cts.)	Total Taxes ($ cts.)		Paid	When Paid (Month Day Year)	Number of Receipt	March Settlement 1949 ($ cts.)	June Settlement 1949 ($ cts.)	Penalty ($ cts.)	November Settlement 1949 ($ cts.)	Penalty ($ cts.)	Collections to First Monday in January 1950 ($ cts.)	Penalty ($ cts.)	Delinquent on First Monday in January 1950 ($ cts.)	Total Delinquent Tax and Penalty ($ cts.)	Remarks
1		H 415						96 78			96 78	1	1st Half Paid	MAY 27 1949	5568		48 39	✓					48 39	48 39	
2		H 46						10 72			10 72	2											10 72	11 79	
3		77						17 96	30		18 26	3	PAID IN FULL	JUL 26 1949	11841				18 26	27					
4		H 52						12 12			12 12	4	1st Half Paid	MAY 27 1949	5568		6 06	✓					6 06	6 67	
5												5													
6		H 61						14 22			14 22	6	PAID IN FULL	DEC 5 1949	14199						14 22				
7		H 46						10 72			10 72	7	PAID IN FULL	DEC 5 1949	14199						10 72	1 96			
8												8													
9												9													
10												10													
11												11													
12		77						17 96	30		18 26	12	PAID IN FULL	JUL 26 1949	11841				18 26	27					
13												13													
14												14													
15												15													
16		H 46						10 72			10 72	16	1st Half Paid	MAY 27 1949	5568		5 36	✓					5 36	5 90	
17	SOLD FOR TAXES	77						17 96	30		18 26	17	Forfeited												18 26 Cancel
18		77						17 96	30		18 26	18	PAID IN FULL	JUL 26 1949	11841				18 26	27					
19	SOLD FOR TAXES	58						13 52	22		13 74	19											13 74		
20												20													
		H 666 / 366 / 1032						240 64	1 42		242 06						49 81		54 78		24 94		84 37	18 26	

Form 51-D (with sub-sections, amended)

Assessment Roll and Tax List of Real Property in the Town of Slater,

Cass County, Minnesota, for Taxes for the Year 1948.

	In Whose Name Assessed	To Whom Transferred	Description of Property: Subdivision	Sec. or Lot	Town or Block	Rng.	Number of Acres of Land (Acres / 100ths)	No. School District	Indicate Homestead Tax or No	Indicate Agricultural Tax or No	True and Full Valuations: Land Exclusive of Structures and Improvements (Dollars)	Buildings and Other Structures (Dollars)	Machinery Permanently Attached to Real Estate (Dollars)	Total True and Full Value (Dollars)	Assessed Valuations: Rural: Homestead Up to $4,000 20% (Dollars)	Rural: Over $4,000 and Non-Homestead 33⅓% (Dollars)	All Other: Homestead Up to $4,000 25% (Dollars)	All Other: Over $4,000 and Non-Homestead 40% (Dollars)	All Other: Machinery Permanently Attached to Real Estate 33⅓% (Dollars)	Total Assessed Value (Dollars)	Total Assessed Value as Equalized by the Board of Review (Dollars)	Final Equalized Value (Dollars)
1	U. S. of America		NE ¼ of NE ¼				8 142.26	01														
2	U. S. of America		NW ¼ of NE ¼																			
3	U. S. of America		SW ¼ of NE ¼																			
4	U. S. of America		SE ¼ of NE ¼																			
5																						
6	Mary E. + Elwyn L. Pohl		NE ¼ of NW ¼				52.43		Yes		300			300	60					60		
7	U. S. of America		~~NW ¼ of NW ¼~~ LOT 1																			
8	Robert ~~+~~ Martin L. ~~Pohl~~, Hilda M. Pohl		SW ¼ of NW ¼				30.40		"		260			260	52					52		
9	Mary E. + Elwyn L. Pohl		SE ¼ of NW ¼				49.85		"		280			280	56					56		
10																						
11	" "		NE ¼ of SW ¼				46.30		"		255	1800		2055	411					411		
12	Robert ~~+~~ Martin L. ~~Pohl~~, Hilda Pohl		NW ¼ of SW ¼				46.30		"		265			265	53					53		
13	U. S. of America		SW ¼ of SW ¼				N ⅔ of these E. 5 acres															
14	~~State of Minnesota~~		SE ¼ of SW ¼																			
15	State of Minnesota		E. 5 acres of N ⅔ of SW ¼																			
16	U. S. of America		NE ¼ of SE ¼																			
17	Mary E. + Elwyn L. Pohl		NW ¼ of SE ¼				36.50		"		205			205	41					41		
18	" "		SW ¼ of SE ¼				42.55		"		240			240	48					48		
19	U. S. of America		SE ¼ of SE ¼																			
20	State of Minnesota		S ⅔ of SW ¼ of SW ¼																			
							324.33				1805	1800		3605	721					721		

	Sold for Taxes	Validations by School Districts as Equalized by Department of Taxation: District No. 01 Rate 23.3 Mills	District No. ..... Rate ..... Mills	District No. ..... Rate ..... Mills	District No. ..... Rate ..... Mills	District No. ..... Rate ..... Mills	District No. ..... Rate ..... Mills	Tax including State Homestead ..... Mills	State Tax on Non-Homestead 3.86 Mills	Special Taxes	Total Taxes	Paid	When Paid (Month Day Year)	Number of Receipt	March Settlement 1949	June Settlement 1949	Penalty	November Settlement 1949	Penalty	Collections to First Monday in January 1950	Penalty	Delinquent on First Monday in January 1950	Total Delinquent Tax and Penalty	Remarks
		Dollars	Dollars	Dollars	Dollars	Dollars	Dollars	$ cts.	$ cts.	$ cts.	$ cts.				$ cts.	$ cts.	$ cts.	$ cts.	$ cts.	$ cts.	$ cts.	$ cts.	$ cts.	
1												1												
2												2												
3												3												
4												4												
5												5												
6		H 60						14.00			14.00	6	2nd Half Paid OCT 26 1949 / 1st Half Paid MAY 31 1949	13090 / 8737		7.00		7.00						
7												7												
8		H 52						12.12			12.12	8	1st Half Paid MAY 27 1949	5868		6.06								
9		H 56						13.06			13.06	9	2nd Half Paid NOV 3 1949 / 1st Half Paid MAY 31 1949	13890 / 8737		6.53		6.53				6.06 & 6.67		
10												10												
11		H 41						9.84			9.84	11	2nd Half Paid OCT 26 1949 / 1st Half Paid MAY 31 1949	13090 / 8737		4.92		4.92						
12		H 53						12.36			12.36	12	1st Half Paid MAY 27 1949	5868		6.18						6.18 & 6.50		
13												13												
14												14												
15												15												
16												16												
17		H 41						9.56			9.56	17	2nd Half Paid OCT 26 1949 / 1st Half Paid MAY 31 1949	13090 / 8737		4.78		4.78						
18		H 48						11.20			11.20	18	2nd Half Paid OCT 26 1949 / 1st Half Paid MAY 31 1949	13090 / 8737		5.60		5.60						
19												19												
20												20												
		H 721						16.14			16.14					24.07		21.83				12.24		

Form 60 D—Must be kept perfect, unbroken

Assessment Roll and Tax List of Real Property in the Town of Slater, Cass County, Minnesota, for Taxes for the Year 1948.

	IN WHOSE NAME ASSESSED	TO WHOM TRANSFERRED	DESCRIPTION OF PROPERTY: SUBDIVISION	Sec. or Lot	Town or Block	Rng.	Number of Acres of Land (Acres / 100ths)	No. School District	Indicate Homestead by Yes or No	Indicate Agricultural by Yes or No	TRUE AND FULL VALUATIONS: LAND Exclusive of Structures and Improvements (Dollars)	BUILDINGS and Other Structures (Dollars)	MACHINERY Permanently Attached to Real Estate (Dollars)	TOTAL True and Full Value (Dollars)	ASSESSED VALUATIONS: RURAL: Homestead Up to $4,000 20% (Dollars)	RURAL: Over $4,000 and Non-Homestead 33⅓% (Dollars)	ALL OTHER: Homestead Up to $4,000 25% (Dollars)	ALL OTHER: Over $4,000 and Non-Homestead 40% (Dollars)	MACHINERY Permanently Attached to Real Estate 33⅓% (Dollars)	TOTAL ASSESSED VALUE (Dollars)	Total Assessed Value Equalized by the Board of Review (Dollars)	FINAL EQUALIZED VALUE (Dollars)
	U. S. of America		1 NE ¼ of NE ¼	9	142	26	40															
	U. S. of America		2 NW ¼ of NE ¼																			
	U. S. of America		3 SW ¼ of NE ¼																			
	U. S. of America		4 SE ¼ of NE ¼																			
			5																			
	U. S. of America		6 NE ¼ of NW ¼																			
	U. S. of America		7 NW ¼ of NW ¼																			
	U. S. of America		8 SW ¼ of NW ¼																			
	U. S. of America		9 SE ¼ of NW ¼																			
			10																			
	U. S. of America		11 NE ¼ of SW ¼																			
	U. S. of America		12 NW ¼ of SW ¼																			
	U. S. of America		13 SW ¼ of SW ¼																			
	U. S. of America		14 SE ¼ of SW ¼																			
			15																			
	U. S. of America		16 NE ¼ of SE ¼																			
	U. S. of America		17 NW ¼ of SE ¼																			
	U. S. of America		18 SW ¼ of SE ¼																			
	U. S. of America		19 SE ¼ of SE ¼																			
			20																			

	SOLD FOR TAXES	VALUATIONS BY SCHOOL DISTRICTS AS EQUALIZED BY DEPARTMENT OF TAXATION: District No. ..... Rate ..... Mills (Dollars)	District No. ..... Rate ..... Mills (Dollars)	District No. ..... Rate ..... Mills (Dollars)	District No. ..... Rate ..... Mills (Dollars)	District No. ..... Rate ..... Mills (Dollars)	District No. ..... Rate ..... Mills (Dollars)	Tax including State Homestead ..... Mills ($ cts.)	State Tax on Non-Homestead ..... Mills ($ cts.)	SPECIAL TAXES ($ cts.)	TOTAL TAXES ($ cts.)		PAID	WHEN PAID: Month Day Year	Number of Receipt	March Settlement 1949 ($ cts.)	June Settlement 1949 ($ cts.)	Penalty ($ cts.)	November Settlement 1949 ($ cts.)	Penalty ($ cts.)	Collections to First Monday in January 1950 ($ cts.)	Penalty ($ cts.)	Delinquent on First Monday in January 1950 ($ cts.)	Total Delinquent Tax and Penalty ($ cts.)	REMARKS
1												1													
2												2													
3												3													
4												4													
5												5													
6												6													
7												7													
8												8													
9												9													
10												10													
11												11													
12												12													
13												13													
14												14													
15												15													
16												16													
17												17													
18												18													
19												19													
20												20													

Form 1C D

Assessment Roll and Tax List of Real Property in the Town of Slater, Cass County, Minnesota, for Taxes for the Year 1948.

	In Whose Name Assessed	To Whom Transferred	Description of Property: Subdivision	Sec. or Lot	Town or Block	Rng.	Number of Acres of Land: Acres	100ths	No. School District	Indicate Homestead Yes or No	Indicate Agricultural Yes or No	True and Full Valuations: Land Exclusive of Structures and Improvements (Dollars)	Buildings and Other Structures (Dollars)	Machinery Permanently Attached to Real Estate (Dollars)	Total True and Full Value (Dollars)	Assessed Valuations: Rural: Homestead Up to $4,000 20% (Dollars)	Rural: Over $4,000 and Non-Homestead 33⅓% (Dollars)	All Other: Homestead Up to $4,000 25% (Dollars)	All Other: Over $4,000 and Non-Homestead 40% (Dollars)	Machinery Permanently Attached to Real Estate 33⅓% (Dollars)	Total Assessed Value (Dollars)	Total Assessed Value as Equalized by the Board of Review (Dollars)	Final Equalized Value (Dollars)
1	U. S. of America		NE¼ of NE¼	10	142	36			C.1.														
2	U. S. of America		NW¼ of NE¼																				
3	Carl + Freda Larson		~~SW¼ of NE¼~~ W.1063 Acc. of LOT 3				10.63		Yp			60			60	12					12		
4	U. S. of America		SE¼ of NE¼																				
5	U. S. of America		Lot 3 less W.1063 Acc.																				
6	Carl + Freda Larson		NE¼ of NW¼				40		"			230			230	46					46		
7	"		NW¼ of NW¼				40		"			230			230	46					46		
8	"		SW¼ of NW¼				40		"			230			230	46					46		
9	"		~~SE¼ of NW¼~~ LOT 4				26.75		"			150	350		500	100					100		
10																							
11	U. S. of America		~~NE¼ of SW¼~~				" 5																
12	U. S. of America		NW¼ of SW¼																				
13	U. S. of America		SW¼ of SW¼																				
14	U. S. of America		~~SE¼ of SW¼~~				" 6																
15																							
16	U. S. of America		~~NE¼ of SE¼~~				" 1																
17	U. S. of America		~~NW¼ of SE¼~~				" 2																
18			SW¼ of SE¼																				
19			SE¼ of SE¼																				
20																							
							157.38					900	350		1250	250					250		

	Sold for Taxes	Valuations by School Districts as Equalized by Department of Taxation: District No. 1 Rate 23 Mills (Dollars)	District No.... Rate.... Mills (Dollars)	District No.... Rate.... Mills (Dollars)	District No.... Rate.... Mills (Dollars)	District No.... Rate.... Mills (Dollars)	District No.... Rate.... Mills (Dollars)	Tax including State Homestead ....Mills ($ cts.)	State Tax on Non-Homestead 3.16 Mills ($ cts.)	Special Taxes ($ cts.)	Total Taxes ($ cts.)		Paid	When Paid: Month Day Year	Number of Receipt	March Settlement 1949 ($ cts.)	June Settlement 1949 ($ cts.)	Penalty ($ cts.)	November Settlement 1949 ($ cts.)	Penalty ($ cts.)	Collections to First Monday in January 1950 ($ cts.)	Penalty ($ cts.)	Delinquent on First Monday in January 1950 ($ cts.)	Total Delinquent Tax and Penalty ($ cts.)	Remarks
1												1													
2												2													
3		H 17						280			280	3	PAID IN FULL AUG. 8 1949		1029				280	6					
4												4													
5												5													
6		H 46						1072			1072	6	PAID IN FULL AUG. 8 1949												
7		H 46						1072			1072	7	PAID IN FULL AUG. 8 1949		1029				2548	138					
8		H 46						1072			1072	8	PAID IN FULL AUG. 8 1949												
9		H 100						2332			2332	9	PAID IN FULL AUG. 8 1949												
10												10													
11												11													
12												12													
13												13													
14												14													
15												15													
16												16													
17												17													
18												18													
19												19													
20												20													
		H 250						5828			5828								5828						

Form SC D 50,000-8-48 Demison, Minneapolis

Assessment Roll and Tax List of Real Property in the Town of Slater, Cass County, Minnesota, for Taxes for the Year 1948.

	In Whose Name Assessed	To Whom Transferred	Description of Property: Subdivision	Sec. or Lot	Town or Block	Rng.	Number of Acres of Land (Acres / 100ths)	No. School District	Indicate rural Tax or No	Indicate rural Tax or No	True and Full Valuations: Land Exclusive of Structures and Improvements (Dollars)	Buildings and Other Structures (Dollars)	Machinery Permanently Attached to Real Estate (Dollars)	Total True and Full Value (Dollars)	Assessed Valuations: Rural: Homestead Up to $4,000 20% (Dollars)	Rural: Over $4,000 and Non-Homestead 33⅓% (Dollars)	All Other: Homestead Up to $3,000 25% (Dollars)	All Other: Over $4,000 and Non-Homestead 40% (Dollars)	Machinery Permanently Attached to Real Estate 33⅓% (Dollars)	Total Assessed Value (Dollars)	Total Assessed Value Equalized by the Board of Review (Dollars)	Final Equalized Value (Dollars)
1	State of Minnesota		NE ¼ of NE ¼	11	142	26	6.1															
2	U. S. of America		~~NW ¼ of NE ¼~~ LOT 2																			
3	U. S. of America		SW ¼ of NE ¼																			
4	State of Minnesota		SE ¼ of NE ¼																			
5	State of Minnesota		" 1																			
6	Milan De Graodt		~~NE ¼ of NW ¼~~ " 3				25.75	Yes			70	300		370	74					74		
7	"		NW ¼ of NW ¼				40	"			115			115	23					23		
8	State of Minnesota		SW ¼ of NW ¼																			
9	State of Minnesota		SE ¼ of NW ¼																			
10																						
11	Wm. E. Flack		NE ¼ of SW ¼				40	Yes			231			231		77				77		
12	"		NW ¼ of SW ¼				40	"			231			231		77				77		
13	Clarence E. Vanatta		~~SW ¼ of SW ¼~~ " 4				37.25	Yes			415	560		975	155					155		
14	"		SE ¼ of SW ¼				40	"			170			170	34					34		
15																						
16	U. S. of America		NE ¼ of SE ¼																			
17	U. S. of America		NW ¼ of SE ¼																			
18	U. S. of America		SW ¼ of SE ¼																			
19	U. S. of America		SE ¼ of SE ¼																			
20																						
							223				1032	860		1892	286	154				440		

	Sold for Taxes	Valuations by School Districts as Equalized by Department of Taxation: District No. 81 Rate 43.21 Mills (Dollars)	District No. ..... Rate ..... Mills (Dollars)	District No. ..... Rate ..... Mills (Dollars)	District No. ..... Rate ..... Mills (Dollars)	District No. ..... Rate ..... Mills (Dollars)	District No. ..... Rate ..... Mills (Dollars)	Tax including State Homestead ..... Mills ($ cts.)	State Tax on Non-Homestead 3.16 Mills ($ cts.)	Special Taxes ($ cts.)	Total Taxes ($ cts.)		Paid	When Paid (Month Day Year)	Number of Receipt	March Settlement 1949 ($ cts.)	June Settlement 1949 ($ cts.)	Penalty ($ cts.)	November Settlement 1949 ($ cts.)	Penalty ($ cts.)	Collections to First Monday in January 1950 ($ cts.)	Penalty ($ cts.)	Delinquent on First Monday in January 1950 ($ cts.)	Total Delinquent Tax and Penalty ($ cts.)	Remarks
1												1													
2												2													
3												3													
4												4													
5												5													
6		H 74						1726			1726	6	PAID IN FULL	MAY 31 1949	7600		1726								
7		H 23						536			536	7	PAID IN FULL	MAY 31 1949	7600		536								
8												8													
9												9													
10												10													
11		77						1796	30		1826	11	2nd Half Paid	OCT 31 1948	13674		913		913						
12		77						1796	30		1826	12	1st Half Paid	MAY 31 1949	7601		913		913						
13		H 155						3614			3614	13	1st Half Paid	MAY 31 1949	7601		1807		1807						
14		H 34						792			792	14	2nd Half Paid 2nd Half Paid	OCT 31 1948 OCT 31 1948	13880 13881		396		396						
15												15	1st Half Paid	MAY 31 1949	7601		396								
16												16													
17												17													
18												18													
19												19													
20												20													
		H 286 154 440						10260	60		10320						6291		4029						

Form 3CD

Assessment Roll and Tax List of Real Property in the Town of Slater, Cass County, Minnesota, for Taxes for the Year 1948.

	IN WHOSE NAME ASSESSED	TO WHOM TRANSFERRED	DESCRIPTION OF PROPERTY: SUBDIVISION	Sec. or Lot	Town or Block	Rng.	Number of Acres of Land: Acres	100ths	No. School District	Indicate Personal Tax or Sp.	Indicate Real Estate Tax or Sp.	TRUE AND FULL VALUATIONS: LAND Exclusive of Structures and Improvements (Dollars)	BUILDINGS and Other Structures (Dollars)	MACHINERY Permanently Attached to Real Estate (Dollars)	TOTAL True and Full Value (Dollars)	ASSESSED VALUATIONS: RURAL: Homestead Up to $4,000 20%	RURAL: Over $4,000 and Non-Homestead 33⅓%	ALL OTHER: Homestead Up to $4,000 25%	ALL OTHER: Over $4,000 and Non-Homestead 40%	MACHINERY Permanently Attached to Real Estate 33⅓% (Dollars)	TOTAL ASSESSED VALUE (Dollars)	Total Assessed Value as Equalized by the Board of Review (Dollars)	FINAL EQUALIZED VALUE (Dollars)
	State of Minnesota		1 ~~NE¼ of NE¼~~ Lot 1	12	142	26			C-1														
	State of Minnesota		2 NW¼ of NE¼																				
	U. S. of America		3 SW¼ of NE¼																				
	State of Minnesota		4 SE¼ of NE¼																				
			5																				
	U. S. of America		6 NE¼ of NW¼																				
	State of Minnesota		7 NW¼ of NW¼																				
	U. S. of America		8 SW¼ of NW¼																				
	U. S. of America		9 SE¼ of NW¼																				
			10																				
	U. S. of America		11 NE¼ of SW¼																				
	U. S. of America		12 NW¼ of SW¼																				
	U. S. of America		13 SW¼ of SW¼																				
	U. S. of America		14 SE¼ of SW¼																				
			15																				
	U. S. of America		16 NE¼ of SE¼																				
	U. S. of America		17 NW¼ of SE¼																				
	U. S. of America		18 SW¼ of SE¼																				
	U. S. of America		19 SE¼ of SE¼																				
			20																				

	SOLD FOR TAXES	VALUATIONS BY SCHOOL DISTRICTS AS EQUALIZED BY DEPARTMENT OF TAXATION: District No. ..... Rate ..... Mills (Dollars)	District No. ..... Rate ..... Mills (Dollars)	District No. ..... Rate ..... Mills (Dollars)	District No. ..... Rate ..... Mills (Dollars)	District No. ..... Rate ..... Mills (Dollars)	District No. ..... Rate ..... Mills (Dollars)	Tax including State Homestead ..... Mills ($ cts.)	State Tax on Non-Homestead ..... Mills ($ cts.)	SPECIAL TAXES ($ cts.)	TOTAL TAXES ($ cts.)		PAID	WHEN PAID: Month Day Year	Number of Receipt	March Settlement 1949 ($ cts.)	June Settlement 1949 ($ cts.)	Penalty ($ cts.)	November Settlement 1949 ($ cts.)	Penalty ($ cts.)	Collections to First Monday in January 1950 ($ cts.)	Penalty ($ cts.)	Delinquent on First Monday in January 1950 ($ cts.)	Total Delinquent Tax and Penalty ($ cts.)	REMARKS
1												1													
2												2													
3												3													
4												4													
5												5													
6												6													
7												7													
8												8													
9												9													
10												10													
11												11													
12												12													
13												13													
14												14													
15												15													
16												16													
17												17													
18												18													
19												19													
20												20													

Form 50 D

Assessment Roll and Tax List of Real Property in the Town of Slater, Cass County, Minnesota, for Taxes for the Year 1948.

	In Whose Name Assessed	To Whom Transferred	Description of Property: Subdivision	Sec. or Lot	Town or Block	Rng.	Number of Acres of Land (Acres / 100ths)	No. School District	Indicate Homestead Tax or No	Indicate Agricultural Tax or No	True and Full Valuations: Land Exclusive of Structures and Improvements (Dollars)	Buildings and Other Structures (Dollars)	Machinery Permanently Attached to Real Estate (Dollars)	Total True and Full Value (Dollars)	Assessed Valuations — Rural: Homestead Up to $4,000 20% (Dollars)	Rural: Over $4,000 and Non-Homestead 33⅓% (Dollars)	All Other: Homestead Up to $4,000 25% (Dollars)	All Other: Over $4,000 and Non-Homestead 40% (Dollars)	Machinery Permanently Attached to Real Estate 33⅓% (Dollars)	Total Assessed Value (Dollars)	Total Assessed Value as Equalized by the Board of Review (Dollars)	Final Equalized Value (Dollars)
1	U. S. of America		NE¼ of NE¼	13	142	26	01															
2	State of Minnesota		NW¼ of NE¼																			
3	U. S. of America		SW¼ of NE¼																			
4	U. S. of America		SE¼ of NE¼																			
5	Leroy Clemons ~~Donald + Beatrice Hunick~~		Lot 1 (Island in SW¼ of SW¼)				19		No		15			15		5				5		
6	State of Minnesota		NE¼ of NW¼																			
7	State of Minnesota		NW¼ of NW¼																			
8	State of Minnesota		~~SW¼ of NW¼~~ Lot 2																			
9	State of Minnesota		~~SE¼ of NW¼~~ " 3																			
10	Leroy Clemons ~~Donald + Beatrice Hunick~~		" 6				05		"		12			12		4				4		
11	State of Minnesota		NE¼ of SW¼ " 4																			
12	Matthew J. Vanatta		NW¼ of SW¼ " 1				15 50		"		90			90		30				30		
13			SW¼ of SW¼																			
14	State of Minnesota		~~SE¼ of SW¼~~ " 5																			
15																						
16	State of Minnesota		NE¼ of SE¼																			
17	State of Minnesota		NW¼ of SE¼																			
18	State of Minnesota		SW¼ of SE¼																			
19	State of Minnesota		SE¼ of SE¼																			
20																						
							157 4				117			117		39				39		

	Sold for Taxes	Valuations by School Districts as Equalized by Department of Taxation: District No. Col. Rate 23.1 Mills (Dollars)	District No. ..... Rate ..... Mills (Dollars)	District No. ..... Rate ..... Mills (Dollars)	District No. ..... Rate ..... Mills (Dollars)	District No. ..... Rate ..... Mills (Dollars)	District No. ..... Rate ..... Mills (Dollars)	Tax including State Homestead ..... Mills ($ cts.)	State Tax on Non-Homestead 3.16 Mills ($ cts.)	Special Taxes ($ cts.)	Total Taxes ($ cts.)		Paid	When Paid: Month Day Year	Number of Receipt	March Settlement 1949 ($ cts.)	June Settlement 1949 ($ cts.)	Penalty ($ cts.)	November Settlement 1949 ($ cts.)	Penalty ($ cts.)	Collections to First Monday in January 1950 ($ cts.)	Penalty ($ cts.)	Delinquent on First Monday in January 1950 ($ cts.)	Total Delinquent Tax and Penalty ($ cts.)	Remarks
1												1													
2												2													
3												3													
4												4													
5		5						1.16	02		1.18	5											1.18		Jy 1.30
6												6													
7												7													
8												8													
9												9													
10		4						94	02		96	10											96		Jy 1.06
11												11													
12	Sold for Taxes	30						7.00	12		7.12	12											7.12		
13												13													
14												14													
15												15													
16												16													
17												17													
18												18													
19												19													
20												20													
		39						9.16	16		9.26												9.26		

Form 5C D (Line 5 Page 1 Form 5C)

Assessment Roll and Tax List of Real Property in the Town of Slater,

	In Whose Name Assessed	To Whom Transferred	Description of Property: Subdivision	Sec. or Lot	Town or Block	Rng.	Number of Acres of Land (Acres / 100ths)	No. School District	Indicate Homestead Tax or No	Indicate Agricultural Tax or No	True and Full Valuations: Land Exclusive of Structures and Improvements (Dollars)	Buildings and Other Structures (Dollars)	Machinery Permanently Attached to Real Estate (Dollars)	Total True and Full Value (Dollars)	Assessed Valuations: Rural: Homestead Up to $4,000 20% (Dollars)	Rural: Over $4,000 and Non-Homestead 33⅓% (Dollars)	All Other: Homestead Up to $4,000 25% (Dollars)	All Other: Over $4,000 and Non-Homestead 40% (Dollars)	All Other: Machinery Permanently Attached to Real Estate 33⅓% (Dollars)	Total Assessed Value	Total Assessed Value as Equalized by the Board of Review (Dollars)	Final Equalized Value (Dollars)
1	State of Minnesota		NE¼ of NE¼	14	142	26		C.L.														
2	State of Minnesota		NW¼ of NE¼																			
3	Pearl & Mabel Garrett		SW¼ of NE¼				40		No		230			230	46					46		
4	State of Minnesota		SE¼ of NE¼																			
5																						
6	~~Frank Bloyer~~ Leona H Bloyer		~~NE¼ of NW¼~~ Lot 2				22.50		No		231			231		77				77		
7	A. M. Kirk		~~NW¼ of NW¼~~ " 1				2.25		"		24			24		8				8		
8	Bayard C. & LaVanne M. Sylvia		~~SW¼ of NW¼~~ " 10				3.75		"		42			42		14				14		
9	Pearl & Mabel Garrett		~~SE¼ of NW¼~~ " 3				15.25		No		180	320		500	100					100		
10																						
11	John Nelson		~~NE¼ of SW¼~~ " 6				32		No		300	1 fo 261 cubic		701	88	87				175	702	
12	Chas. H. Weiss et al		~~NW¼ of SW¼~~ " 9				10		No		114			114		38				38		
13	Chas. H. & Thelma M. Weiss		~~SW¼ of SW¼~~ " 8				13		"		150			150		50				50		
14	Hazel Baetke		~~SE¼ of SW¼~~ " 7				32.50		Yes No		350	1200 1101 cubic		2651	310	367				677	702	
15																						
16	James Wade		~~NE¼ of SE¼~~ " 4				39.68		Yes		330	750		980	196					196		
17	Matthew J. Vanatta		NW¼ of SE¼				40		No		281			281		77				77		
18	"		SW¼ of SE¼				40		"		281			281		77				77		
19	James Wade		~~SE¼ of SE¼~~ " 5				32.75		No		185			185	37					37		
20																						
							333.68				2488	3772		6270	777	785				1572		

	Sold for Taxes	Validations by School Districts as Equalized by Department of Taxation: District No. 21 Rate 23 Mills	District No. 1 Rate 21 Mills	District No. ..... Rate ..... Mills	District No. ..... Rate ..... Mills	District No. ..... Rate ..... Mills	Tax including State Homestead ..... Mills	State Tax on Non-Homestead 3.86 Mills	Special Taxes	Total Taxes	Paid	When Paid	Number of Receipt	March Settlement 1949	June Settlement 1949	Penalty	November Settlement 1949	Penalty	Collections to First Monday in January 1950	Penalty	Delinquent on First Monday in January 1950	Total Delinquent Tax and Penalty	Remarks
		Dollars	Dollars	Dollars	Dollars	Dollars	Dollars	$ cts.	$ cts.	$ cts.		Month Day Year		$ cts.	$ cts.	$ cts.	$ cts.	$ cts.	$ cts.	$ cts.	$ cts.	$ cts.	
1																							
2																							
3		H 46					10.72			10.72	1st Half Paid 2nd Half Paid	MAY 31 1949 SEP 8 1950	8374 12070		5.36		5.36						
4																							
5																							
6	SOLD FOR TAXES	77					17.96	30		18.26	PAID IN FULL	NOV 2 1 1949	14696						18.26		1.86		
7		8					1.86	04		1.90	PAID IN FULL	JUN 2 5 1949	9187		1.90		1.90						
8		14					3.26	06		3.32	PAID IN FULL	MAY 31 1949	8936		3.32								
9		H 100					23.32			23.32	1st Half Paid 2nd Half Paid	MAY 31 1949 SEP 8 1950	8374 12070		11.66		11.66						
10																							
11			H 88 87				43.44	34		43.78	PAID IN FULL	MAY 31 1949	8926		43.78								
12		38					8.86	14		9.00	PAID IN FULL	MAY 31 1949	8934		9.00								
13		50					11.66	20		11.86	PAID IN FULL	MAY 31 1949	8934		11.86								
14			H 372 71.W 384-267	Abate #4175			4477 1067	148 172		1514.40 1464.46											181.40	1665.46 / 1806.06	Abated
15																							
16		H 196					45.70			45.70	PAID IN FULL	MAY 17 1949	5220		45.70								
17	SOLD FOR TAXES	77					17.96	30		18.26													Compare 64
18	SOLD FOR TAXES	77					17.96	30		18.26											18.26		
19		H 37					8.62			8.62	PAID IN FULL	MAY 17 1949	5220		8.62						18.26		
20																							
		H 577 341 720	H 398 = 777 454 = 785 852 = 1572				165.88 211.48	3.10		382.46					139.36		18.92		18.26		18.92		18.06 / 06

Form 54-D (Revised Form 54-D)

Assessment Roll and Tax List of Real Property in the Town of Slater, Cass County, Minnesota, for Taxes for the Year 1948.

	In Whose Name Assessed	To Whom Transferred	Description of Property: Subdivision	Sec. or Lot	Town or Block	Reg.	Number of Acres of Land (Acres / 100ths)	No. School District	Indicate Homestead Yes or No	Indicate Agricultural Yes or No	True and Full Valuations: Land Exclusive of Structures and Improvements (Dollars)	Buildings and Other Structures (Dollars)	Machinery Permanently Attached to Real Estate (Dollars)	Total True and Full Value (Dollars)	Assessed Valuations: Rural: Homestead Up to $4,000 20% (Dollars)	Rural: Over $4,000 Non-Homestead 33⅓% (Dollars)	All Other: Homestead Up to $4,000 25% (Dollars)	All Other: Over $4,000 and Non-Homestead 40% (Dollars)	Machinery Permanently Attached to Real Estate 33⅓% (Dollars)	Total Assessed Value (Dollars)	Total Assessed Value as Equalized by the Board of Review (Dollars)	Final Equalized Value (Dollars)
1			NE¼ of NE¼		15	18	26		C.1.													
2	U. S. of America		~~NW¼ of NE¼~~	lot 1																		
3	U. S. of America		SW¼ of NE¼																			
4	U. S. of America		~~SE¼ of NE¼~~	" 2																		
5																						
6	U. S. of America		NE¼ of NW¼																			
7	State of Minnesota		NW¼ of NW¼																			
8	State of Minnesota		SW¼ of NW¼																			
9	U. S. of America		SE¼ of NW¼																			
10																						
11	State of Minnesota		NE¼ of SW¼																			
12	State of Minnesota		NW¼ of SW¼																			
13	U. S. of America		~~SW¼ of SW¼~~	" 4																		
14	U. S. of America		~~SE¼ of SW¼~~	" 3																		
15																						
16	State of Minnesota		NE¼ of SE¼	W½ of			~~20~~															
17	State of Minnesota		NW¼ of SE¼																			
18	State of Minnesota		SW¼ of SE¼																			
19	Chas. N. & Selma Weiss		SE¼ of SE¼						70		210			210	70				70			
20	Richard Lord	State of Minnesota	E½ of NE¼ of SE¼				20				114			114	38				38			
							20				324			324	108				108			

Cass County, Minnesota, for Taxes for the Year 1948.

	Sold for Taxes	Valuations by School Districts as Equalized by Department of Taxation: District No. / Rate Mills	District No. / Rate Mills	District No. / Rate Mills	District No. / Rate Mills	District No. / Rate Mills	Tax including State Homestead (Mills)	State Tax on Non-Homestead (Mills)	Special Taxes	Total Taxes	Paid	When Paid (Month Day Year)	Number of Receipt	March Settlement 1949	June Settlement 1949	Penalty	November Settlement 1949	Penalty	Collections to First Monday in January 1950	Penalty	Delinquent on First Monday in January 1950	Penalty	Total Delinquent Tax and Penalty	Remarks
	Dollars	Dollars	Dollars	Dollars	Dollars	Dollars	$ cts.	$ cts.	$ cts.	$ cts.				$ cts.	$ cts.	$ cts.	$ cts.	$ cts.	$ cts.	$ cts.	$ cts.	$ cts.	$ cts.	
1																								
2																								
3																								
4																								
5																								
6																								
7																								
8																								
9																								
10																								
11																								
12																								
13																								
14																								
15																								
16																								
17																								
18																								
19	70					1.632	28 ✓			1660	PAID IN FULL MAY 3 1 1949		8934		1660 ✓									
20	38					886	14			900	Forfeited													
	108					2518	42			2560					1660									

Form 56 D. MILLER-BATE COMPANY, MINNEAPOLIS

Assessment Roll and Tax List of Real Property in the Town of Slater,

	IN WHOSE NAME ASSESSED	TO WHOM TRANSFERRED	DESCRIPTION OF PROPERTY: SUBDIVISION	Sec. or Lot	Town or Block	Rng.	Number of Acres of Land: Acres	Hundredths	No. School District	Indicate Homestead Yes or No	Indicate Agricultural Yes or No	TRUE AND FULL VALUATIONS: LAND Exclusive of Structures and Improvements	BUILDINGS and Other Structures	MACHINERY Permanently Attached to Real Estate	TOTAL True and Full Value	ASSESSED VALUATIONS: RURAL: Homestead Up to $4,000 20%	RURAL: Over $4,000 and Non-Homestead 33⅓%	ALL OTHER: Homestead Up to $4,000 25%	ALL OTHER: Over $4,000 and Non-Homestead 40%	MACHINERY Permanently Attached to Real Estate 33⅓%	TOTAL ASSESSED VALUE	Total Assessed Value as Equalized by the Board of Review	FINAL EQUALIZED VALUE
												Dollars	Dollars	Dollars	Dollars	Dollars	Dollars	Dollars	Dollars	Dollars	Dollars	Dollars	Dollars
1	State of Minnesota		NE ¼ of NE ¼		16	142	26		01														
2	State of Minnesota		NW ¼ of NE ¼																				
3	State of Minnesota		SW ¼ of NE ¼																				
4	State of Minnesota		SE ¼ of NE ¼																				
5																							
6	State of Minnesota		NE ¼ of NW ¼																				
7	State of Minnesota		NW ¼ of NW ¼																				
8	State of Minnesota		SW ¼ of NW ¼																				
9	State of Minnesota		SE ¼ of NW ¼																				
10																							
11	State of Minnesota		NE ¼ of SW ¼																				
12	State of Minnesota		NW ¼ of SW ¼																				
13	State of Minnesota		SW ¼ of SW ¼																				
14	State of Minnesota		SE ¼ of SW ¼																				
15																							
16	State of Minnesota		NE ¼ of SE ¼																				
17	State of Minnesota		NW ¼ of SE ¼																				
18	State of Minnesota		SW ¼ of SE ¼																				
19	State of Minnesota		SE ¼ of SE ¼																				
20																							

Cass County, Minnesota, for Taxes for the Year 1948.

	SOLD FOR TAXES	VALUATIONS BY SCHOOL DISTRICTS AS EQUALIZED BY DEPARTMENT OF TAXATION: District No.... Rate.... Mills	District No.... Rate.... Mills	District No.... Rate.... Mills	District No.... Rate.... Mills	District No.... Rate.... Mills	District No.... Rate.... Mills	Tax including State Homestead .....Mills	State Tax on Non-Homestead .....Mills	SPECIAL TAXES	TOTAL TAXES		PAID	WHEN PAID	Number of Receipt	March Settlement 1949	June Settlement 1949	Penalty	November Settlement 1949	Penalty	Collections to First Monday in January 1950	Penalty	Delinquent on First Monday in January 1950	Total Delinquent Tax and Penalty	REMARKS
		Dollars	Dollars	Dollars	Dollars	Dollars	Dollars	$ cts.	$ cts.	$ cts.	$ cts.			Month Day Year		$ cts.	$ cts.	$ cts.	$ cts.	$ cts.	$ cts.	$ cts.	$ cts.	$ cts.	
1												1													
2												2													
3												3													
4												4													
5												5													
6												6													
7												7													
8												8													
9												9													
10												10													
11												11													
12												12													
13												13													
14												14													
15												15													
16												16													
17												17													
18												18													
19												19													
20												20													

Form 5C D

Assessment Roll and Tax List of Real Property in the Town of Slater, Cass County, Minnesota, for Taxes for the Year 1948.

	IN WHOSE NAME ASSESSED	TO WHOM TRANSFERRED	DESCRIPTION OF PROPERTY: SUBDIVISION	Sec. or Lot	Town or Block	Rng.	Number of Acres of Land (Acres / 100ths)	No. School District	Indicate Homestead by Yes or No	Indicate Agricultural Tax by Yes or No	TRUE AND FULL VALUATIONS: LAND Exclusive of Structures and Improvements (Dollars)	BUILDINGS and Other Structures (Dollars)	MACHINERY Permanently Attached to Real Estate (Dollars)	TOTAL True and Full Value (Dollars)	ASSESSED VALUATIONS: RURAL: Homestead Up to $4,000 20% (Dollars)	RURAL: Over $4,000 and Non-Homestead 33⅓% (Dollars)	ALL OTHER: Homestead Up to $4,000 25% (Dollars)	ALL OTHER: Over $4,000 and Non-Homestead 40% (Dollars)	MACHINERY Permanently Attached to Real Estate 33⅓% (Dollars)	TOTAL ASSESSED VALUE (Dollars)	Total Assessed Value Equalized by the Board of Review (Dollars)	FINAL EQUALIZED VALUE (Dollars)
1	U. S. of America		N E ¼ of N E ¼	17	142	26		C1														
2	Ernest J. & Dorothy M. Dinnel		N W ¼ of N E ¼				40		No		230	80		310	62					62		
3	"	"	S W ¼ of N E ¼				40		"		230			230	46					46		
4	U. S. of America		S E ¼ of N E ¼																			
5																						
6	U. S. of America		N E ¼ of N W ¼																			
7	State of Minnesota		N W ¼ of N W ¼																			
8	U. S. of America		S W ¼ of N W ¼																			
9	U. S. of America		S E ¼ of N W ¼																			
10																						
11	State of Minnesota		N E ¼ of S W ¼																			
12	U. S. of America		N W ¼ of S W ¼																			
13	~~State of Minnesota~~		S W ¼ of S W ¼																			
14	State of Minnesota		S E ¼ of S W ¼																			
15																						
16	U. S. of America		N E ¼ of S E ¼																			
17	U. S. of America		N W ¼ of S E ¼																			
18	U. S. of America		S W ¼ of S E ¼																			
19	U. S. of America		S E ¼ of S E ¼																			
20																						
							80				460	80		540	108					108		

	SOLD FOR TAXES	VALUATIONS BY SCHOOL DISTRICTS AS EQUALIZED BY DEPARTMENT OF TAXATION: District No. C1, Rate 28.91 Mills (Dollars)	District No.....Rate.....Mills (Dollars)	District No.....Rate.....Mills (Dollars)	District No.....Rate.....Mills (Dollars)	District No.....Rate.....Mills (Dollars)	District No.....Rate.....Mills (Dollars)	Tax including State Homestead .....Mills ($ cts.)	State Tax on Non-Homestead 3.16 .....Mills ($ cts.)	SPECIAL TAXES ($ cts.)	TOTAL TAXES ($ cts.)		PAID	WHEN PAID (Month Day Year)	Number of Receipt	March Settlement 1949 ($ cts.)	June Settlement 1949 ($ cts.)	Penalty ($ cts.)	November Settlement 1949 ($ cts.)	Penalty ($ cts.)	Collections to First Monday in January 1950 ($ cts.)	Penalty ($ cts.)	Delinquent on First Monday in January 1950 ($ cts.)	Total Delinquent Tax and Penalty ($ cts.)	REMARKS
1												1														
2	SOLD FOR TAXES	4 67						14 46			14 46	2											14 46			
3	SOLD FOR TAXES	4 46						10 72			10 72	3											10 72			
4												4														
5												5														
6												6														
7												7														
8												8														
9												9														
10												10														
11												11														
12												12														
13												13														
14												14														
15												15														
16												16														
17												17														
18												18														
19												19														
20												20														
		4 108						25 18			25 18												25 18			

Form 50-D

Assessment Roll and Tax List of Real Property in the Town of Stata, Cass County, Minnesota, for Taxes for the Year 1948.

	In Whose Name Assessed	To Whom Transferred	Description of Property: Subdivision	Sec. or Lot	Town or Block	Rng.	Number of Acres of Land: Acres	1000s	Nov. School District	Indicate Homestead Real Tax or No	Indicate Agricultural Real Tax or No	True and Full Valuations: Land Exclusive of Structures and Improvements (Dollars)	Buildings and Other Structures (Dollars)	Machinery Permanently Attached to Real Estate (Dollars)	Total True and Full Value (Dollars)	Assessed Valuations: Rural: Homestead Up to $4,000 20% (Dollars)	Rural: Over $4,000 and Non-Homestead 33⅓% (Dollars)	All Other: Homestead Up to $4,000 25% (Dollars)	All Other: Over $4,000 and Non-Homestead 40% (Dollars)	Machinery Permanently Attached to Real Estate 33⅓% (Dollars)	Total Assessed Value (Dollars)	Total Assessed Value as Equalized by the Board of Review (Dollars)	Final Equalized Value (Dollars)
1	U. S. of America		NE ¼ of NE ¼	18	142	26			C.1														
2	U. S. of America		NW ¼ of NE ¼																				
3	U. S. of America		SW ¼ of NE ¼																				
4	U. S. of America		SE ¼ of NE ¼																				
5																							
6	U. S. of America		NE ¼ of NW ¼																				
7	U. S. of America		~~NW ¼ of NW ¼~~ LOT 1																				
8	A. Warnert		~~SW ¼ of NW ¼~~ " 2				4	28	70			234			234		78				78		
9	U. S. of America		SE ¼ of NW ¼																				
10	Earl H. Wagner		3 acs of Lot 3				3					35	25		60		20				20		
11	U. S. of America		NE ¼ of SW ¼																				
12	U. S. of America		~~NW ¼ of SW ¼~~ Lot 3 less 3 ac.																				
13	U. S. of America		~~SW ¼ of SW ¼~~ Lot 4 less Hy Rt Way																				
14	U. S. of America		SE ¼ of SW ¼																				
15																							
16	U. S. of America		NE ¼ of SE ¼																				
17	State of Minnesota		NW ¼ of SE ¼																				
18	U. S. of America		SW ¼ of SE ¼																				
19	U. S. of America		SE ¼ of SE ¼																				
20																							
							4	28				269	25		294		98				98		

	Sold for Taxes	Valuations by School Districts as Equalized by Department of Taxation: Districts No. C1 Rate 22.21 Mills (Dollars)	District No. ..... Rate ..... Mills (Dollars)	District No. ..... Rate ..... Mills (Dollars)	District No. ..... Rate ..... Mills (Dollars)	District No. ..... Rate ..... Mills (Dollars)	District No. ..... Rate ..... Mills (Dollars)	Tax including State Homestead ..... Mills ($ cts.)	State Tax on Non-Homestead 3.86 Mills ($ cts.)	Special Taxes ($ cts.)	Total Taxes ($ cts.)		Paid	When Paid (Month Day Year)	Number of Receipt	March Settlement 1949 ($ cts.)	June Settlement 1949 ($ cts.)	Penalty ($ cts.)	November Settlement 1949 ($ cts.)	Penalty ($ cts.)	Collections to First Monday in January 1950 ($ cts.)	Penalty ($ cts.)	Delinquent on First Monday in January 1950 ($ cts.)	Total Delinquent Tax and Penalty ($ cts.)	Remarks
1												1												
2												2												
3												3												
4												4												
5												5												
6												6												
7												7												
8	#47	78	Abatement 42.05					1996 1820	30		1850	8	2nd Half Paid OCT 21 1949 1st Half Paid MAY 10 1949	12878 5874			925 ✓		171 ✓				754 Abated
9												9												
10		20						466	08		474	10	PAID IN FULL JAN 26 1949		$31	474 ✓								
11												11												
12												12												
13												13												
14												14												
15												15												
16												16												
17												17												
18												18												
19												19												
20												20												
		98						2286	38		2324					474	925		171					754

Form 50-D Miller-Davis Company, Minneapolis

Assessment Roll and Tax List of Real Property in the Town of Slater, Cass County, Minnesota, for Taxes for the Year 1948.

	IN WHOSE NAME ASSESSED	TO WHOM TRANSFERRED	DESCRIPTION OF PROPERTY: SUBDIVISION	Sec. or Lot	Town or Block	Rng.	Number of Acres of Land: Acres	100ths	No. School District	Indicate Homestead or No	Indicate Agricultural or No	TRUE AND FULL VALUATIONS: LAND Exclusive of Structures and Improvements (Dollars)	BUILDINGS and Other Structures (Dollars)	MACHINERY Permanently Attached to Real Estate (Dollars)	TOTAL True and Full Value (Dollars)	ASSESSED VALUATIONS: RURAL: Homestead Up to $4,000 20%	RURAL: Over $4,000 and Non-Homestead 33⅓%	ALL OTHER: Homestead Up to $4,000 25%	ALL OTHER: Over $4,000 and Non-Homestead 40%	MACHINERY Permanently Attached to Real Estate 33⅓%	TOTAL ASSESSED VALUE (Dollars)	Total Assessed Valuation Equalized by the Board of Review (Dollars)	FINAL EQUALIZED VALUE (Dollars)
1	U. S. of America		NE ¼ of NE ¼	19	142	26			C1														
2	U. S. of America		NW ¼ of NE ¼																				
3	U. S. of America		SW ¼ of NE ¼ less Rly.																				
4	U. S. of America		SE ¼ of NE ¼																				
5																							
6	U. S. of America		NE ¼ of NW ¼ less Rly.																				
7	U. S. of America		~~NW ¼ of NW ¼~~ Lot 1 - less Rly.																				
8	U. S. of America		~~SW ¼ of NW ¼~~ Lot 2 less Rly.																				
9	U. S. of America		SE ¼ of NW ¼ less Rly.																				
10																							
11	U. S. of America		NE ¼ of SW ¼																				
12	U. S. of America		~~NW ¼ of SW ¼~~ LOT 3																				
13	U. S. of America		~~SW ¼ of SW ¼~~ " 4																				
14	U. S. of America		SE ¼ of SW ¼																				
15																							
16	State of Minnesota		NE ¼ of SE ¼ less Rly.																				
17	State of Minnesota		NW ¼ of SE ¼ " "																				
18	U. S. of America		SW ¼ of SE ¼ LOT 5																				
19	State of Minnesota		SE ¼ of SE ¼ " 6 less Rly.																				
20																							

	SOLD FOR TAXES	VALUATIONS BY SCHOOL DISTRICTS as EQUALIZED BY DEPARTMENT OF TAXATION: District No. ..... Rate .... Mills (Dollars)	District No. ..... Rate .... Mills (Dollars)	District No. ..... Rate .... Mills (Dollars)	District No. ..... Rate .... Mills (Dollars)	District No. ..... Rate .... Mills (Dollars)	District No. ..... Rate .... Mills (Dollars)	Tax including State Homestead ..... Mills ($ cts.)	State Tax on Non-Homestead ..... Mills ($ cts.)	SPECIAL TAXES ($ cts.)	TOTAL TAXES ($ cts.)		PAID	WHEN PAID: Month Day Year	Number of Receipt	March Settlement 1949 ($ cts.)	June Settlement 1949 ($ cts.)	Penalty ($ cts.)	November Settlement 1949 ($ cts.)	Penalty ($ cts.)	Collections to First Monday in January 1950 ($ cts.)	Penalty ($ cts.)	Delinquent on First Monday in January 1950 ($ cts.)	Total Delinquent Tax and Penalty ($ cts.)	REMARKS
1												1													
2												2													
3												3													
4												4													
5												5													
6												6													
7												7													
8												8													
9												9													
10												10													
11												11													
12												12													
13												13													
14												14													
15												15													
16												16													
17												17													
18												18													
19												19													
20												20													

Form 50-D (Revised 1945) Minn. Stat. 273.01, 273.02

Assessment Roll and Tax List of Real Property in the Town of Slater, Cass County, Minnesota, for Taxes for the Year 1948.

	IN WHOSE NAME ASSESSED	TO WHOM TRANSFERRED	DESCRIPTION OF PROPERTY: SUBDIVISION	Sec. or Lot	Town or Block	Rng.	Number of Acres of Land: Acres	100ths	No. School District	Indicate Homestead Tax or No	Indicate Agricultural Tax or No	TRUE AND FULL VALUATIONS: LAND Exclusive of Structures and Improvements (Dollars)	BUILDINGS and Other Structures (Dollars)	MACHINERY Permanently Attached to Real Estate (Dollars)	TOTAL True and Full Value (Dollars)	ASSESSED VALUATIONS: RURAL: Homestead Up to $4,000 20% (Dollars)	RURAL: Over $4,000 and Non-Homestead 33⅓% (Dollars)	ALL OTHER: Homestead Up to $4,000 25% (Dollars)	ALL OTHER: Over $4,000 and Non-Homestead 40% (Dollars)	MACHINERY Permanently Attached to Real Estate 33⅓% (Dollars)	TOTAL ASSESSED VALUE (Dollars)	Total Assessed Value Equalized by the Board of Review (Dollars)	FINAL EQUALIZED VALUE (Dollars)
1	Peire E. Wyer	38.14 Fee to Peire E. Wyer & Mae Jane Wyer Houlton Minn	n 60 acs. of W½ of NE¼ ~~[illegible]~~	20	142	26	60		C1	Yes		275	240		515	103					103		
	State of Minnesota		120 acs. of W½ of NE¼ ~~[illegible]~~																				
3	~~State of Minnesota~~		SW¼ of NE¼																				
4	U. S. of America		SE¼ of NE¼																				
5																							
6	U. S. of America		NE¼ of NW¼																				
7	U. S. of America		NW¼ of NW¼																				
8	U. S. of America		SW¼ of NW¼																				
9	U. S. of America		SE¼ of NW¼																				
10																							
11	U. S. of America		NE¼ of SW¼																				
12	U. S. of America		NW¼ of SW¼																				
13	U. S. of America		SW¼ of SW¼ ~~Less Ry~~																				
14	State of Minnesota		~~All of~~ SE¼ of SW¼ ~~Less Ry~~																				
15	~~U. S. of America~~		~~All of SE¼ of SW¼ Less Ry~~																				
16	State of Minnesota		NE¼ of SE¼																				
17	U. S. of America		NW¼ of SE¼																				
18	U. S. of America		SW¼ of SE¼																				
19	State of Minnesota		SE¼ of SE¼																				
20																							
							60					275	240		515	103					103		

	SOLD FOR TAXES	VALUATIONS BY SCHOOL DISTRICTS AS EQUALIZED BY DEPARTMENT OF TAXATION: District No. C1 Rate 21 23 Mills (Dollars)	District No. ..... Rate ..... Mills (Dollars)	District No. ..... Rate ..... Mills (Dollars)	District No. ..... Rate ..... Mills (Dollars)	District No. ..... Rate ..... Mills (Dollars)	District No. ..... Rate ..... Mills (Dollars)	Tax including State Homestead ..... Mills ($ cts.)	State Tax on Non-Homestead 3.86 ..... Mills ($ cts.)	SPECIAL TAXES ($ cts.)	TOTAL TAXES ($ cts.)		PAID	WHEN PAID: Month Day Year	Number of Receipt	March Settlement 1949 ($ cts.)	June Settlement 1949 ($ cts.)	Penalty ($ cts.)	November Settlement 1949 ($ cts.)	Penalty ($ cts.)	Collections to First Monday in January 1950 ($ cts.)	Penalty ($ cts.)	Delinquent on First Monday in January 1950 ($ cts.)	Total Delinquent Tax and Penalty ($ cts.)	REMARKS
1		H 103						2 40 2			2 40 2 ✓	1	PAID IN FULL	OCT 3 1 1949	13792				2 40 2 ✓	84				
2												2												
3												3												
4												4												
5												5												
6												6												
7												7												
8												8												
9												9												
10												10												
11												11												
12												12												
13												13												
14												14												
15												15												
16												16												
17												17												
18												18												
19												19												
20												20												
		H 103						2 40 2			2 40 2								2 40 2					

Form 5C D

Assessment Roll and Tax List of Real Property in the Town of Slater, Cass County, Minnesota, for Taxes for the Year 1948.

	IN WHOSE NAME ASSESSED	TO WHOM TRANSFERRED	DESCRIPTION OF PROPERTY: SUBDIVISION	Sec. or Lot	Town or Block	Rng.	Number of Acres of Land: Acres	1000ths	No. School District	Indicate Homestead Yes or No	Indicate Agricultural Yes or No	TRUE AND FULL VALUATIONS: LAND Exclusive of Structures and Improvements (Dollars)	BUILDINGS and Other Structures (Dollars)	MACHINERY Permanently Attached to Real Estate (Dollars)	TOTAL True and Full Value (Dollars)	ASSESSED VALUATIONS: RURAL: Homestead Up to $4,000 20% (Dollars)	RURAL: Over $4,000 and Non-Homestead 33⅓% (Dollars)	ALL OTHER: Homestead Up to $4,000 25% (Dollars)	ALL OTHER: Over $4,000 and Non-Homestead 40% (Dollars)	MACHINERY Permanently Attached to Real Estate 33⅓% (Dollars)	TOTAL ASSESSED VALUE (Dollars)	Total Assessed Value Equalized by the Board of Review (Dollars)	FINAL EQUALIZED VALUE (Dollars)
1	U. S. of America		NE ¼ of NE ¼	21	142	26			C-1														
2	U. S. of America		NW ¼ of NE ¼																				
3	U. S. of America		SW ¼ of NE ¼																				
4	U. S. of America		SE ¼ of NE ¼																				
5																							
6	U. S. of America		NE ¼ of NW ¼																				
7	U. S. of America		NW ¼ of NW ¼																				
8	U. S. of America		SW ¼ of NW ¼																				
9	U. S. of America		SE ¼ of NW ¼																				
10																							
11	U. S. of America		NE ¼ of SW ¼																				
12	U. S. of America		NW ¼ of SW ¼																				
13	U. S. of America		SW ¼ of SW ¼																				
14	U. S. of America		SE ¼ of SW ¼																				
15																							
16	State of Minnesota		~~NE ¼ of SE ¼~~ Lot 1																				
17	U. S. of America		NW ¼ of SE ¼																				
18	U. S. of America		~~SW ¼ of SE ¼~~ " 2																				
19	~~U. S. of America~~		SE ¼ of SE ¼																				
20																							

	SOLD FOR TAXES	VALUATIONS BY SCHOOL DISTRICTS AS EQUALIZED BY DEPARTMENT OF TAXATION: District No.... Rate.... Mills (Dollars)	District No.... Rate.... Mills (Dollars)	District No.... Rate.... Mills (Dollars)	District No.... Rate.... Mills (Dollars)	District No.... Rate.... Mills (Dollars)	District No.... Rate.... Mills (Dollars)	Tax including State Homestead ....Mills ($ cts.)	State Tax on Non-Homestead ....Mills ($ cts.)	SPECIAL TAXES ($ cts.)	TOTAL TAXES ($ cts.)		PAID	WHEN PAID: Month Day Year	Number of Receipt	March Settlement 1949 ($ cts.)	June Settlement 1949 ($ cts.)	Penalty ($ cts.)	November Settlement 1949 ($ cts.)	Penalty ($ cts.)	Collections to First Monday in January 1950 ($ cts.)	Penalty ($ cts.)	Delinquent on First Monday in January 1950 ($ cts.)	Total Delinquent Tax and Penalty ($ cts.)	REMARKS
1												1													
2												2													
3												3													
4												4													
5												5													
6												6													
7												7													
8												8													
9												9													
10												10													
11												11													
12												12													
13												13													
14												14													
15												15													
16												16													
17												17													
18												18													
19												19													
20												20													

Form M.D. 21-Rev. 1948 Compt. Bulletin

Assessment Roll and Tax List of Real Property in the Town of Slater, Cass County, Minnesota, for Taxes for the Year 1948.

	In Whose Name Assessed	To Whom Transferred	Description of Property: Subdivision	Sec. or Lot	Town or Block	Rng.	Number of Acres of Land: Acres	100ths	No. School District	Indicate Land Used for Tax or No	Indicate Land Subject to Tax or No	True and Full Valuations: Land Exclusive of Structures and Improvements (Dollars)	Buildings and Other Structures (Dollars)	Machinery Permanently Attached to Real Estate (Dollars)	Total True and Full Value (Dollars)	Assessed Valuations: Rural: Homestead Up to $4,000 20% (Dollars)	Rural: Over $4,000 Non-Homestead 33⅓% (Dollars)	All Other: Homestead Up to $4,000 25% (Dollars)	All Other: Over $4,000 and Non-Homestead 40% (Dollars)	Machinery Permanently Attached to Real Estate 33⅓% (Dollars)	Total Assessed Value (Dollars)	Total Assessed Value Equalized by the Board of Review (Dollars)	Final Equalized Value (Dollars)
1	Jennie Eschald		NE¼ of NE¼	22	142	26	40		C-1-190			175	100		275	59					59		
2	" "		NW¼ of NE¼				40		"			195			195	39					39		
3	U. S. of America		SW¼ of NE¼																				
4	U. S. of America		SE¼ of NE¼																				
5																							
6	U. S. of America		~~NE¼ of NW¼~~ Lot 2																				
7	U. S. of America		NW¼ of NW¼ " 1																				
8	U. S. of America		SW¼ of NW¼ " 3																				
9	U. S. of America		SE¼ of NW¼																				
10																							
11	U. S. of America		NE¼ of SW¼																				
12	U. S. of America		~~NW¼ of SW¼~~ " 4																				
13	U. S. of America		~~SW¼ of SW¼~~ " 5																				
14	U. S. of America		SE¼ of SW¼																				
15																							
16	State of Minnesota		NE¼ of SE¼																				
17	State of Minnesota		NW¼ of SE¼																				
18	U. S. of America		SW¼ of SE¼																				
19	U. S. of America		SE¼ of SE¼																				
20																							
							80					370	100		470	98					98		

	Sold for Taxes	Valuations by School Districts as Equalized by Department of Taxation: District No. 21 Rate 23.3 Mills (Dollars)	District No. ..... Rate ..... Mills (Dollars)	District No. ..... Rate ..... Mills (Dollars)	District No. ..... Rate ..... Mills (Dollars)	District No. ..... Rate ..... Mills (Dollars)	District No. ..... Rate ..... Mills (Dollars)	Tax including State Homestead ..... Mills ($ cts.)	State Tax on Non-Homestead 3.16 Mills ($ cts.)	Special Taxes ($ cts.)	Total Taxes ($ cts.)		Paid	When Paid: Month	Day	Year	Number of Receipt	March Settlement 1949 ($ cts.)	June Settlement 1949 ($ cts.)	Penalty ($ cts.)	November Settlement 1949 ($ cts.)	Penalty ($ cts.)	Collections to First Monday in January 1950 ($ cts.)	Penalty ($ cts.)	Delinquent on First Monday in January 1950 ($ cts.)	Total Delinquent Tax and Penalty ($ cts.)	Remarks
1		4 59						13.76			13.76	1	Cash Paid	OCT	21	1949	2276				22.32	54				.54	Short Collection
2		4 39						9.10			9.10	2	Cash Paid	OCT	21	1949											
3												3																
4												4																
5												5																
6												6																
7												7																
8												8																
9												9																
10												10																
11												11																
12												12																
13												13																
14												14																
15												15																
16												16																
17												17																
18												18																
19												19																
20												20																
		4 98						22 86			22 86										22.32					.54	

Form 3C D Ellis Rate Company, Minneapolis

Assessment Roll and Tax List of Real Property in the Town of Shelby, Cass County, Minnesota, for Taxes for the Year 1948.

	In Whose Name Assessed	To Whom Transferred	Description of Property: Subdivision	Sec. or Lot	Town or Block	Rng.	Number of Acres of Land: Acres	100ths	Non-School Districts	Indicate Additional Tax or No	Indicate Additional Tax or No	True and Full Valuations: Land Exclusive of Structures and Improvements	Buildings and Other Structures	Machinery Permanently Attached to Real Estate	Total True and Full Value	Assessed Valuations: Rural: Homestead Up to $4,000 20%	Rural: Over $4,000 and Non-Homestead 33⅓%	All Other: Homestead Up to $4,000 25%	All Other: Over $4,000 and Non-Homestead 40%	Machinery Permanently Attached to Real Estate 33⅓%	Total Assessed Value	Total Assessed Value Equalized by the Board of Review	Final Equalized Value
							Acres	100ths				Dollars	Dollars	Dollars	Dollars	Dollars	Dollars	Dollars	Dollars	Dollars	Dollars	Dollars	Dollars
1	James Wade		NE¼ of NE¼ less sold	23	142	26	35		C.1.9p			280			280	46					46		
2	Matthew F. Vanatta		NW¼ of NE¼				40			No		231			231		77				77		
	State of Minnesota																						
4	Annie Chas. M. Anderson		SE¼ of NE¼				40			Yes		220	75		305	61					61		
	Lewis G. + Lyla Erickson		start at NE Corp NE¼ N.E.¼ N 365' 2.225' S.4.46' N.525' to beg.				5			No		30			30		10				10		
6	Matthew F. Vanatta		~~NE¼ of NW¼~~ LOT 1				37.50			"		216			216		72				72		
7	Jennie Eskelsen		~~NW¼ of NW¼~~ " 2				35.75			Yes		205			205	41					41		
	John Anderson																						
	State of Minnesota																						
8			SW¼ of NW¼																				
9			SE¼ of NW¼																				
10																							
11	State of Minnesota		NE¼ of SW¼																				
12	State of Minnesota		NW¼ of SW¼																				
13	State of Minnesota		SW¼ of SW¼																				
14	State of Minnesota		SE¼ of SW¼																				
15																							
16	U.S. of America		~~NE¼ of SE¼~~ " 3																				
17	State of Minnesota		NW¼ of SE¼																				
18	State of Minnesota		SW¼ of SE¼																				
19	Roy & Geo. J. R. Brown		~~SE¼ of SE¼~~ " 4				23.50			No		135			135		45				45		
20	(Rd)																						
							216.75					1277	75		1352	148	204				352		

Cass County, Minnesota, for Taxes for the Year 1948.

	Sold for Taxes	Valuations by School Districts as Equalized by Department of Taxation: District No. 21 Rate 22 Mills	District No. ..... Rate ..... Mills	District No. ..... Rate ..... Mills	District No. ..... Rate ..... Mills	District No. ..... Rate ..... Mills	Tax including State Homestead ..... Mills	State Tax on Non-Homestead 3.16 Mills	Special Taxes	Total Taxes		Paid	When Paid: Month Day Year	Number of Receipt	March Settlement 1949	June Settlement 1949	Penalty	November Settlement 1949	Penalty	Collections to First Monday in January 1950	Penalty	Delinquent on First Monday in January 1950	Total Delinquent Tax and Penalty	Remarks
		Dollars	Dollars	Dollars	Dollars	Dollars	$ cts.	$ cts.	$ cts.	$ cts.							$ cts.	$ cts.	$ cts.	$ cts.	$ cts.	$ cts.	$ cts.	
1		H 46					10.72			10.72	1											10.72	11.79	
2	SOLD FOR TAXES	77					17.96	30		18.26	2											18.26		
3											3													
4		H 61					14.22			14.22	4	PAID IN FULL	MAY 31 1949	8379		14.22								
5		10					2.34	04		2.38	5	PAID IN FULL	MAY 31 1949	11484		2.38								
6	SOLD FOR TAXES	77					16.60	28		17.08	6											17.08		
7		H 41					9.56			9.56	7	Taxes Paid	OCT 31 1948	3775				9.37	.19			.19	Short collection	
8											8	No taxes for 1948												
9											9													
10											10													
11											11													
12											12													
13											13													
14											14													
15											15													
16											16													
17											17													
18											18													
19		45					10.50	18		10.68	19	PAID IN FULL	MAY 31 1949	8723		10.68								
20											20													
		H 148 / 204 / 352					82.10	80		82.90						27.28		9.37				46.75		

Form 50 D

Assessment Roll and Tax List of Real Property in the Town of Slater, Cass County, Minnesota, for Taxes for the Year 1948.

	In whose name assessed	To whom transferred	Description of property: Subdivision	Sec. or Lot	Town or Block	Rge.	Number of Acres of Land: Acres	100ths	No. School District	Indicate school Tax or No	Indicate agricultural Tax or No	True and Full Valuations: Land Exclusive of Structures and Improvements (Dollars)	Buildings and Other Structures (Dollars)	Machinery Permanently Attached to Real Estate (Dollars)	Total True and Full Value (Dollars)	Assessed Valuations: Rural: Homestead Up to $4,000 20% (Dollars)	Rural: Over $4,000 and Non-Homestead 33⅓% (Dollars)	All Other: Homestead Up to $4,000 25% (Dollars)	All Other: Over $4,000 and Non-Homestead 40% (Dollars)	Machinery Permanently Attached to Real Estate 33⅓% (Dollars)	Total Assessed Value (Dollars)	Total Assessed Value as Equalized by the Board of Review (Dollars)	Final Equalized Value (Dollars)
1	State of Minnesota		NE¼ of NE¼	24	142	26			C1														
2	State of Minnesota		NW¼ of NE¼																				
3	Christine Peterson		SW¼ of NE¼				40			70		231			231		77				77		
4	" "		SE¼ of NE¼				40			"		231			231		77				77		
5	Robert Fischer		LOT 7				19			"		12			12		4				4		
6	Otto J. Vollrath		NE¼ of NW¼ " 1				14 25			"		81			81		27				27		
7	Theodore F. + Florence Clemons		NW¼ of NW¼ " 6 Bur. M.M.				9 25			70		60	100		160	32					32		
8	" " "		SW¼ of NW¼ " 5				21 25			"		120			120	24					24		
9	Christine Peterson	State of Minnesota	SE¼ of NW¼ " 2				21 75			70		123			123		41				41		
10	Lewis J. + Lyla Erickson		N 700' of LOT 6							"		42			42		14				14		
11	U. S. of America		NE¼ of SW¼																				
12	U. S. of America		NW¼ of SW¼ " 4																				
13	Werner + Alma Free		SW¼ of SW¼ " 3				10			"		57			57		19				19		
14	U. S. of America		SE¼ of SW¼																				
15																							
16	State of Minnesota		NE¼ of SE¼																				
17	State of Minnesota		NW¼ of SE¼																				
18	State of Minnesota		SW¼ of SE¼																				
19	State of Minnesota		SE¼ of SE¼																				
20																							
							156 69					957	100		1057	56	257				313		

Valuations by school districts as equalized by department of taxation

	Sold for taxes	District No. 27 Rate 22.21 Mills (Dollars)	District No. ..... Rate ..... Mills (Dollars)	District No. ..... Rate ..... Mills (Dollars)	District No. ..... Rate ..... Mills (Dollars)	District No. ..... Rate ..... Mills (Dollars)	District No. ..... Rate ..... Mills (Dollars)	Tax including State Homestead ..... Mills ($ cts.)	State Tax on Non-Homestead 3.16 Mills ($ cts.)	Special taxes ($ cts.)	Total taxes ($ cts.)		Paid	When paid (Month Day Year)	Number of Receipt	March Settlement 1949 ($ cts.)	June Settlement 1949 ($ cts.)	Penalty ($ cts.)	November Settlement 1949 ($ cts.)	Penalty ($ cts.)	Collections to First Monday in January 1950 ($ cts.)	Penalty ($ cts.)	Delinquent on First Monday in January 1950 ($ cts.)	Total Delinquent Tax and Penalty ($ cts.)	Remarks
1												1													
2		20										2													
3	SOLD FOR TAXES	77	Abate.	# 4288				7 08 / 17 96	11 / 30		7 11 / 18 26	3	PAID IN FULL NOV 2 1 1949		14098						14 22	abated			11.15 Abated + Penalty
4	SOLD FOR TAXES	77	Abate.	# 4288				7 08 / 17 96	11 / 30		7 11 / 18 26	4	PAID IN FULL NOV 2 1 1949									"			11.15 Abated + Penalty
5		4						94	02 ✓		96	5	PAID IN FULL MAY 3 1 1949		8722		96 ✓								
6		27						6 30	10 ✓		6 40	6	PAID IN FULL MAY 3 1 1949		8727		6 40 ✓								
7	SOLD FOR TAXES	H 37						7 46			7 46	7											7 46		
8	SOLD FOR TAXES	H 24						5 60			5 60	8											5 60		
9	SOLD FOR TAXES	41						9 56	16		9 72	9	Forfeited											9 72	Canc.
10		14						3 26	06 ✓		3 32 ✓	10	PAID IN FULL MAY 3 1 1949		10784		3 32 ✓								
11												11													
12												12													
13		19						4 44	08		4 52	13	PAID IN FULL OCT 2 5 1949		13280				4 52 ✓	16					
14												14													
15												15													
16												16													
17												17													
18												18													
19												19													
20												20													
	H 56 / 257 / 313							7 34	02		7 45						16 68		4 52		14 22		9 06		

Assessment Roll and Tax List of Real Property in the Town of Mates,

Cass County, Minnesota, for Taxes for the Year 1948.

In Whose Name Assessed	To Whom Transferred	Description of Property: Subdivision	Sec. or Lot	Town or Block	Rng.	Number of Acres of Land: Acres	100ths	No. School District	Indicate Homestead Yes or No	Indicate Agricultural Yes or No	True and Full Valuations: Land Exclusive of Structures and Improvements (Dollars)	Buildings and Other Structures (Dollars)	Machinery Permanently Attached to Real Estate (Dollars)	Total True and Full Value (Dollars)	Assessed Valuations: Rural: Homestead Up to $4,000 20% (Dollars)	Rural: Over $4,000 and Non-Homestead 33⅓% (Dollars)	All Other: Homestead Up to $4,000 25% (Dollars)	All Other: Over $4,000 and Non-Homestead 40% (Dollars)	Machinery Permanently Attached to Real Estate 33⅓% (Dollars)	Total Assessed Value (Dollars)	Total Assessed Value as Equalized by the Board of Review (Dollars)	Final Equalized Value (Dollars)
State of Minnesota		1 NE¼ of NE¼	25	142	26			C.1														
State of Minnesota		2 NW¼ of NE¼																				
State of Minnesota		3 SW¼ of NE¼																				
State of Minnesota		4 SE¼ of NE¼																				
		5																				
State of Minnesota		6 NE¼ of NW¼																				
Warner Fox		7 NW¼ of NW¼ LOT 1				14	75	No			84			84		28				28		
State of Minnesota	(~~Lot to Raymond C. Hall~~)	8 SW¼ of NW¼ " 2																				
State of Minnesota		9 SE¼ of NW¼																				
		10																				
E. A. Rowen		11 NE¼ of SW¼				40		Yes			230			230	46					46		
"		12 NW¼ of SW¼				40		"			230			230	46					46		
"		13 SW¼ of SW¼				40		"			230	100		330	66					66		
State of Minnesota		14 SE¼ of SW¼																				
		15																				
State of Minnesota		16 NE¼ of SE¼																				
Louisa Olson		17 NW¼ of SE¼				40		No			231			231		77				77		
State of Minnesota		18 SW¼ of SE¼																				
State of Minnesota		19 SE¼ of SE¼																				
		20																				
						174	75				1005	100		1105	158	105				263		

Sold for Taxes	Valuations by School Districts as Equalized by Department of Taxation: Dwelling Rate 23 Mills (Dollars)	District No. ..... Rate ..... Mills (Dollars)	District No. ..... Rate ..... Mills (Dollars)	District No. ..... Rate ..... Mills (Dollars)	District No. ..... Rate ..... Mills (Dollars)	Tax including State Homestead ..... Mills ($ cts.)	State Tax on Non-Homestead 9.16 ..... Mills ($ cts.)	Special Taxes ($ cts.)	Total Taxes ($ cts.)		Paid	When Paid (Month Day Year)	Number of Receipt	March Settlement 1949 ($ cts.)	June Settlement 1949 ($ cts.)	Penalty ($ cts.)	November Settlement 1949 ($ cts.)	Penalty ($ cts.)	Collections to First Monday in January 1950 ($ cts.)	Penalty ($ cts.)	Delinquent on First Monday in January 1950 ($ cts.)	Total Delinquent Tax and Penalty ($ cts.)	Remarks
										1													
										2													
										3													
										4													
										5													
										6													
	28					652	10		662	7	PAID IN FULL OCT 25 1949	13280					662	23					Not taxed for 48
										8													
										9													
										10													
	H 46					1072			1072	11	2nd Half Paid OCT 31 1949 / 1st Half Paid MAY 31 1949				536		536						
	H 46					1072			1072	12	2nd Half Paid OCT 31 1949 / 1st Half Paid MAY 31 1949	13692 / 8327			536		536						
	H 66					1540			1540	13	2nd Half Paid OCT 31 1949 / 1st Half Paid MAY 31 1949				770		770						
										14													
										15													
										16													
	77					1796	30		1826	17	1st Half Paid MAY 31 1949 / 2nd Half Paid OCT 31 1949	7601 / 13851			913		913						
										18													
										19													
										20													
	H 158 / 105 / 263					6132	40		6172						2455		3417						

Form 5C-D

Assessment Roll and Tax List of Real Property in the Town of Malta,

Cass County, Minnesota, for Taxes for the Year 1948.

In whose name assessed	To whom transferred		Description of property: Subdivision	Sec. or Lot	Town or Block	Rng.	Number of Acres of Land (Acres / 100ths)	No. School District	Indicate Homestead Yes or No	Indicate Agricultural Yes or No	True and Full Valuations: Land Exclusive of Structures and Improvements (Dollars)	Buildings and Other Structures (Dollars)	Machinery Permanently Attached to Real Estate (Dollars)	Total True and Full Value (Dollars)	Assessed Valuations: Rural: Homestead Up to $4,000 20% (Dollars)	Rural: Over $4,000 and Non-Homestead 33⅓% (Dollars)	All Other: Homestead Up to $4,000 25% (Dollars)	All Other: Over $4,000 and Non-Homestead 40% (Dollars)	All Other: Machinery Permanently Attached to Real Estate 33⅓% (Dollars)	Total Assessed Value (Dollars)	Total Assessed Value as Equalized by the Board of Review (Dollars)	Final Equalized Value (Dollars)
Joseph E. Swanson		1	~~N E ¼ of N E ¼~~ Lot 1	26	142	26	25.25	01	No		288	152		440	88					88		
State of Minnesota		2	N W ¼ of N E ¼																			
State of Minnesota		3	S W ¼ of N E ¼																			
~~Ralph M.~~ Wm. L. Dicks		4	~~S E ¼ of N E ¼~~ " 2				36.50		"		150			150		50				50		
		5																				
State of Minnesota		6	N E ¼ of N W ¼																			
State of Minnesota		7	N W ¼ of N W ¼																			
State of Minnesota		8	S W ¼ of N W ¼																			
State of Minnesota		9	S E ¼ of N W ¼																			
		10																				
U. S. of America		11	N E ¼ of S W ¼																			
U. S. of America		12	N W ¼ of S W ¼																			
Thomas Swankiw		13	S W ¼ of S W ¼				40		Yes		175			175	35					35		
Francis Swankiw		14	S E ¼ of S W ¼				40		"		225	100		325	65					65		
		15																				
U. S. of America		16	N E ¼ of S E ¼																			
U. S. of America		17	N W ¼ of S E ¼																			
Russell V. + Bernice Vanatta		18	S W ¼ of S E ¼				40		"		225			225	45					45		
" "		19	S E ¼ of S E ¼				40		"		215	100		315	63					63		
		20																				
							522.26				1278	352		1630	296	50				346		

Line	Sold for Taxes	Validations by School Districts as Equalized by Department of Taxation: District No. 01, Rate 232 Mills (Dollars)	District No. ..... Rate ..... Mills (Dollars)	District No. ..... Rate ..... Mills (Dollars)	District No. ..... Rate ..... Mills (Dollars)	District No. ..... Rate ..... Mills (Dollars)	District No. ..... Rate ..... Mills (Dollars)	Tax including State Homestead ..... Mills ($ cts.)	State Tax on Non-Homestead 3.86 Mills ($ cts.)	Special Taxes ($ cts.)	Total Taxes ($ cts.)	Paid	When Paid (Month Day Year)	Number of Receipt	March Settlement 1949 ($ cts.)	June Settlement 1949 ($ cts.)	Penalty ($ cts.)	November Settlement 1949 ($ cts.)	Penalty ($ cts.)	Collections to First Monday in January 1950 ($ cts.)	Penalty ($ cts.)	Delinquent on First Monday in January 1950 ($ cts.)	Total Delinquent Tax and Penalty ($ cts.)	Remarks
1		H 88						20.52			20.52	PAID IN FULL	FEB 8 1949	1167	20.52									
2																								
3																								
4		50						11.66	20		11.86	PAID IN FULL	MAY 31 1949	11140		11.86								
5																								
6																								
7																								
8																								
9																								
10																								
11																								
12																								
13		H 35						8.16			8.16	PAID IN FULL	MAY 31 1949	8932		8.16								
14		H 65						15.16			15.16	PAID IN FULL	MAY 31 1949	8932		15.16								
15																								
16																								
17																								
18		H 45						10.50			10.50	1st Half Paid 2nd Half	MAY 31 1949 OCT 31 1949	7601 12881		5.25		5.25						
19		H 63						14.70			14.70	1st Half Paid 2nd Half Paid	MAY 31 1949 OCT 31 1949	7601 12881		7.35		7.35						
20																								
		H 296 50 346						40.70	20		40.90				20.52	44.78		12.60						

Assessment Roll and Tax List of Real Property in the Town of Slater, Cass County, Minnesota, for Taxes for the Year 1948.

	In Whose Name Assessed	To Whom Transferred	Description of Property: Subdivision	Sec. or Lot	Town or Block	Rng.	Number of Acres of Land (Acres / 100ths)	No. School District	Indicate Homestead Yes or No	Indicate Agricultural Yes or No	True and Full Valuations: Land (Exclusive of Structures and Improvements)	Buildings and Other Structures	Machinery (Permanently Attached to Real Estate)	Total True and Full Value	Assessed Valuations: Rural: Homestead Up to $4,000 20%	Rural: Over $4,000 and Non-Homestead 33⅓%	All Other: Homestead Up to $4,000 25%	All Other: Over $4,000 and Non-Homestead 40%	Machinery Permanently Attached to Real Estate 33⅓%	Total Assessed Value	Total Assessed Value as Equalized by the Board of Review	Final Equalized Value	Sold for Taxes	Valuations by School Districts as Equalized by Department of Taxation: District No. Rate Mills (Dwelling No. 21 Rate 23.5 Mills)	District No. Rate Mills	District No. Rate Mills	District No. Rate Mills	District No. Rate Mills	Tax including State Homestead Mills	State Tax on Non-Homestead 3.96 Mills	Special Taxes	Total Taxes	Paid	When Paid (Month Day Year)	Number of Receipt	March Settlement 1949	June Settlement 1949	Penalty	November Settlement 1949	Penalty	Collections to First Monday in January 1950	Penalty	Delinquent on First Monday in January 1950	Total Delinquent Tax and Penalty	Remarks
							Acres				Dollars	Dollars	Dollars	Dollars	Dollars	Dollars	Dollars	Dollars	Dollars	Dollars	Dollars	Dollars		Dollars	Dollars	Dollars	Dollars	Dollars	Dollars	$ cts.	$ cts.					$ cts.	$ cts.	$ cts.	$ cts.	$ cts.	$ cts.	$ cts.	$ cts.	
	U. S. of America		NE ¼ of NE ¼	27	142	26		C1																																						
	U. S. of America		NW ¼ of NE ¼																																											
	State of Minnesota		SW ¼ of NE ¼																																											
	State of Minnesota		SE ¼ of NE ¼																																											
	U. S. of America		NE ¼ of NW ¼																																											
	U. S. of America		~~NW ¼ of NW ¼~~	LOT 1																																										
	U. S. of America		~~SW ¼ of NW ¼~~	" 2																																										
	U. S. of America		SE ¼ of NW ¼																																											
	U. S. of America		NE ¼ of SW ¼																																											
	U. S. of America		~~NW ¼ of SW ¼~~	" 3																																										
	U. S. of America		~~SW ¼ of SW ¼~~	" 4																																										
	U. S. of America		SE ¼ of SW ¼																																											
	State of Minnesota		NE ¼ of SE ¼																																											
	Clint E. Mason		NW ¼ of SE ¼				40		No			231		231		77					77																									
	Clint E. + Lea C. Mason		SW ¼ of SE ¼				40		"			225		225		75					75																									
	Geo. Bachstrom		SE ¼ of SE ¼				40		Yes			225		225	45						45																									
							120					681		681	45	152					197																									
1																																														
2																																														
3																																														
4																																														
5																																														
6																																														
7																																														
8																																														
9																																														
10																																														
11																																														
12																																														
13																																														
14																																														
15																																														
16																																														
17																							77						1.96	30		18.26	PAID IN FULL MAY 31 1949		6756		18.26									
18											75																		1.50	28		17.78	PAID IN FULL MAY 31 1949		6756		17.78									
19											H 45																		1.50			10.50	PAID IN FULL MAY 31 1949		8930		10.50									
20																																														
											H 45																																			
											152																		45.96	58		46.54					46.54									
											197																																			

Form 6C-D

Assessment Roll and Tax List of Real Property in the Town of Slater, Cass County, Minnesota, for Taxes for the Year 1948.

	In whose name assessed	To whom transferred	Description of property: Subdivision	Sec. or Lot	Town or Block	Rng.	Number of Acres of Land: Acres	100ths	No. School District	Indicate if land is used for Tax Rg.	Indicate if land is used for Tax Rg.	True and Full Valuations: Land Exclusive of Structures and Improvements	Buildings and Other Structures	Machinery Permanently Attached to Real Estate	Total True and Full Value	Assessed Valuations: Rural: Homestead Up to $4,000 20%	Rural: Over $4,000 and Non-Homestead 33⅓%	All Other: Homestead Up to $4,000 25%	All Other: Over $4,000 Homestead 40%	Machinery Permanently Attached to Real Estate 33⅓%	Total Assessed Value	Total Assessed Value as Equalized by the Board of Review	Final Equalized Value
							Acres	100ths				Dollars	Dollars	Dollars	Dollars	Dollars	Dollars	Dollars	Dollars	Dollars	Dollars	Dollars	Dollars
	U. S. of America		1 ~~NE¼ of NE¼~~ Lot 1	28	14	26			C1														
	U. S. of America		2 NW¼ of NE¼																				
	U. S. of America		3 ~~SW¼ of NE¼~~ " 2																				
			4 SE¼ of NE¼																				
	Glenn C. Miller		5 " 5				29	50		No		291			291		97				97		
	U. S. of America		6 NE¼ of NW¼																				
	U. S. of America		7 NW¼ of NW¼																				
	~~Hound + Ingram c Barnum~~ Robert Hoover	663 Bryant, Elgin, Ill.	8 ~~SW¼ of NW¼~~ " 4				37			"		345			345		115				115		
	U. S. of America		9 ~~SE¼ of NW¼~~ " 3																				
	Willis L. Kemper		10 E½ of W½ of Lot 7				2	95		"		36			36		12				12		
	Edward J. Freibert		11 ~~NW¼ of SW¼~~ W½ of Lot 7				?			"		21			21		7				7		
	Donald D. Warnock		12 ~~NW¼ of SW¼~~ E½ of W½ of E½ of Lot 7				?			"		12			12		4				4		
	Harvey + Gelda Miller		13 Lot 6 lies Ry. ~~Lot 7~~				38	62		"		402			402		134				134		
	Ellsworth H. Bates		14 ~~NW¼ of SW¼~~ W½ of E½ of W½ of Lot 7 lies Ry.				8	85		"		36			36		12				12		
	Ernest H. + Mildred L. Snyder		15 W½ of W½ of E½ of Lot 7				2	95		"		36			36		12				12		
	Neut. W. + Geraldine + Carole Bacci		16 ~~NW¼ of SE¼~~ E½ of Lot 7				5	91		"		57			57		19				19		
	State of Minnesota		17 NW¼ of SE¼																				
	Harold D. + Ray V. Farch		18 Lot 8 lies Ry. ~~Lot 8 lies Ry.~~				29	26		"		288			288		96				96		
	Douglas Beckwith + Lottie M. Cooper		19 ~~NW¼ of SE¼~~ Lot 9 lies Ry. ~~Lot 9 lies Ry.~~				42	50		"		459			459		153				153		
							197	54				1983			1983		661				661		

Cass County, Minnesota, for Taxes for the Year 1948.

	Sold for Taxes	Valuations by School Districts as Equalized by Department of Taxation: District No. C1 Rate 23.5 Mills	District No. ..... Rate ..... Mills	District No. ..... Rate ..... Mills	District No. ..... Rate ..... Mills	District No. ..... Rate ..... Mills	District No. ..... Rate ..... Mills	Tax including State Homestead ..... Mills	State Tax on Non-Homestead 3.96 Mills	Special Taxes	Total Taxes		Paid	When Paid	Number of Receipt	March Settlement 1949	June Settlement 1949	Penalty	November Settlement 1949	Penalty	Collections to First Monday in January 1950	Penalty	Delinquent on First Monday in January 1950	Total Delinquent Tax and Penalty	Remarks
		Dollars	Dollars	Dollars	Dollars	Dollars	Dollars	$ cts.	$ cts.	$ cts.	$ cts.			Month Day Year		$ cts.	$ cts.	$ cts.	$ cts.	$ cts.	$ cts.	$ cts.	$ cts.		
1												1													
2												2													
3												3													
4												4													
5	SOLD FOR TAXES	97						22 62	38		23 00	5											23 00		
6												6													
7												7													
8		115						26 82	44		27 26	8	2nd Half Paid / 1st Half Paid	OCT 3 1 1949 / MAY 3 1 1949	12854 / 8931		13 62		13 63						
9												9													
10		12						28 00	04		28 04	10	PAID IN FULL	OCT 2 1949	12339				28	10					
11	SOLD FOR TAXES	7						1 64	02		1 66	11												1 66	
12		4						94	02		96	12	PAID IN FULL	FEB 8 1949	1570		96								
13		134						31 26	52		31 78	13											31 78	31 78	
14		12						2 80	04		2 84	14	PAID IN FULL	MAY 3 1 1949	8510		2 84								
15		12						2 80	04		2 84	15	PAID IN FULL	MAY 3 1 1949	8511		2 84								
16	SOLD FOR TAXES	19						4 44	08		4 52	16											4 52		
17												17													
18		96						22 38	38		22 76	18	PAID IN FULL	MAY 3 1 1949	11471		22 76								
19		153						35 68	60		36 28	19											36 28	39 91	
20												20													
		661						154 18	2 56		156 74					96	45 07		16 47				97 24		

Lot 7- 28-142-26



Form 50-D

Assessment Roll and Tax List of Real Property in the Town of Slater, Cass County, Minnesota, for Taxes for the Year 1948.

	In Whose Name Assessed	To Whom Transferred	Description of Property: Subdivision	Sec. or Lot	Town or Block	Rng.	Number of Acres of Land: Acres	100ths	No. School District	Indicate Homestead Tax or No	Indicate Agricultural Tax or No	True and Full Valuations: Land Exclusive of Structures and Improvements (Dollars)	Buildings and Other Structures (Dollars)	Machinery Permanently Attached to Real Estate (Dollars)	Total True and Full Value (Dollars)	Assessed Valuations: Rural: Homestead Up to $4,000 20% (Dollars)	Rural: Over $4,000 and Non-Homestead 33⅓% (Dollars)	All Other: Homestead Up to $4,000 25% (Dollars)	All Other: Over $4,000 and Non-Homestead 40% (Dollars)	Machinery Permanently Attached to Real Estate 33⅓% (Dollars)	Total Assessed Value (Dollars)	Total Assessed Value as Equalized by the Board of Review (Dollars)	Final Equalized Value (Dollars)
1	O. C. Griffin		NE ¼ of NE ¼	24	142	26	40		0-1 yes			230	30		260	52					52		
2	U. S. of America		NW ¼ of NE ¼ less 1.15 acs. Rt. W.																				
3	State of Minnesota		SW ¼ of NE ¼ all of Rt. of Way																				
4	State of Minnesota ~~U. S. of America~~		SE ¼ of NE ¼ less Rt. of Way																				
5	U. S. of America		all Rt. of Way																				
6	U. S. of America		NE ¼ of NW ¼ less Rt. of Way																				
7	State of Minnesota		NW ¼ of NW ¼																				
8	U. S. of America		SW ¼ of NW ¼																				
9	U. S. of America		SE ¼ of NW ¼																				
10																							
11	U. S. of America		NE ¼ of SW ¼																				
12	U. S. of America		NW ¼ of SW ¼																				
13	U. S. of America		SW ¼ of SW ¼																				
14	U. S. of America		SE ¼ of SW ¼																				
15																							
16	State of Minnesota		NE ¼ of SE ¼ less Rt. of Way																				
17	State of Minnesota		NW ¼ of SE ¼																				
18	U. S. of America		SW ¼ of SE ¼																				
19	U. S. of America		SE ¼ of SE ¼																				
20																							
							40					230	30		260	52					52		

	Sold for Taxes	Taxations by School Districts as Equalized by Department of Taxation: District No. 21, Rate 2+ 233 Mills (Dollars)	District No.....Rate.....Mills (Dollars)	District No.....Rate.....Mills (Dollars)	District No.....Rate.....Mills (Dollars)	District No.....Rate.....Mills (Dollars)	District No.....Rate.....Mills (Dollars)	Tax including State Homestead .....Mills ($ cts.)	State Tax on Non-Homestead 3.16 .....Mills ($ cts.)	Special Taxes ($ cts.)	Total Taxes ($ cts.)		Paid	When Paid: Month Day Year	Number of Receipt	March Settlement 1949 ($ cts.)	June Settlement 1949 ($ cts.)	Penalty ($ cts.)	November Settlement 1949 ($ cts.)	Penalty ($ cts.)	Collections to First Monday in January 1950 ($ cts.)	Penalty ($ cts.)	Delinquent on First Monday in January 1950 ($ cts.)	Total Delinquent Tax and Penalty ($ cts.)	Remarks
1		H 57						12.12			12.12	1												12.12	7/1933	
2												2														
3												3														
4												4														
5												5														
6												6														
7												7														
8												8														
9												9														
10												10														
11												11														
12												12														
13												13														
14												14														
15												15														
16												16														
17												17														
18												18														
19												19														
20												20														
		H 57						12.12			12.12													12.12		

Assessment Roll and Tax List of Real Property in the Town of Slater, Cass County, Minnesota, for Taxes for the Year 1948.

	IN WHOSE NAME ASSESSED	TO WHOM TRANSFERRED	DESCRIPTION OF PROPERTY: SUBDIVISION	Sec. or Lot	Town or Block	Rng.	Number of Acres of Land (Acres / 1000ths)	No. School District	Indicate Homestead Tax or No	Indicate Agricultural Tax or No	TRUE AND FULL VALUATIONS: LAND Exclusive of Structures and Improvements (Dollars)	BUILDINGS and Other Structures (Dollars)	MACHINERY Permanently Attached to Real Estate (Dollars)	TOTAL True and Full Value (Dollars)	ASSESSED VALUATIONS: RURAL: Homestead Up to $4,000 20% (Dollars)	RURAL: Over $4,000 and Non-Homestead 33⅓% (Dollars)	ALL OTHER: Homestead Up to $4,000 25% (Dollars)	ALL OTHER: Over $4,000 and Non-Homestead 40% (Dollars)	MACHINERY Permanently Attached to Real Estate 33⅓% (Dollars)	TOTAL ASSESSED VALUE (Dollars)	Total Assessed Value as Equalized by the Board of Review (Dollars)	FINAL EQUALIZED VALUE (Dollars)
1	U. S. of America		~~NE¼ of NW¼~~ LOTS	30	142	26		C 1														
2	U. S. of America		~~NW¼ of NE¼~~ " 6																			
3	U. S. of America		SW¼ of NE¼																			
4	State of Minnesota		SE¼ of NE¼																			
5																						
6	U. S. of America		NE¼ of NW¼																			
7	U. S. of America		~~NW¼ of NW¼~~ " 1																			
8	U. S. of America		~~SW¼ of NW¼~~ " 2																			
9	U. S. of America		SE¼ of NW¼																			
10																						
11	U. S. of America		NE¼ of SW¼																			
12	U. S. of America		~~NW¼ of SW¼~~ " 3																			
13	U. S. of America		~~SW¼ of SW¼~~ " 4																			
14	U. S. of America		SE¼ of SW¼																			
15																						
16	U. S. of America		NE¼ of SE¼																			
17	U. S. of America		NW¼ of SE¼																			
18	U. S. of America		SW¼ of SE¼																			
19	U. S. of America		SE¼ of SE¼																			
20																						

	SOLD FOR TAXES	VALUATIONS BY SCHOOL DISTRICTS AS EQUALIZED BY DEPARTMENT OF TAXATION: District No.... Rate.... Mills (Dollars)	District No.... Rate.... Mills (Dollars)	District No.... Rate.... Mills (Dollars)	District No.... Rate.... Mills (Dollars)	District No.... Rate.... Mills (Dollars)	District No.... Rate.... Mills (Dollars)	Tax including State Homestead ....Mills ($ cts.)	State Tax on Non-Homestead ....Mills ($ cts.)	SPECIAL TAXES ($ cts.)	TOTAL TAXES ($ cts.)		PAID	WHEN PAID (Month Day Year)	Number of Receipt	March Settlement 1949 ($ cts.)	June Settlement 1949 ($ cts.)	Penalty ($ cts.)	November Settlement 1949 ($ cts.)	Penalty ($ cts.)	Collections to First Monday in January 1950 ($ cts.)	Penalty ($ cts.)	Delinquent on First Monday in January 1950 ($ cts.)	Total Delinquent Tax and Penalty ($ cts.)	REMARKS
1												1													
2												2													
3												3													
4												4													
5												5													
6												6													
7												7													
8												8													
9												9													
10												10													
11												11													
12												12													
13												13													
14												14													
15												15													
16												16													
17												17													
18												18													
19												19													
20												20													

Form 5C-1) [illegible]

Assessment Roll and Tax List of Real Property in the Town of Slater, Cass County, Minnesota, for Taxes for the Year 1948.

	IN WHOSE NAME ASSESSED	TO WHOM TRANSFERRED	DESCRIPTION OF PROPERTY: SUBDIVISION	Sec. or Lot	Town or Block	Rng.	Number of Acres of Land: Acres	100ths	No. School District	Indicate Homestead Tax or No	Indicate Agricultural Tax or No	TRUE AND FULL VALUATIONS: LAND Exclusive of Structures and Improvements (Dollars)	BUILDINGS and Other Structures (Dollars)	MACHINERY Permanently Attached to Real Estate (Dollars)	TOTAL True and Full Value (Dollars)	ASSESSED VALUATIONS: RURAL: Homestead Up to $4,000 20% (Dollars)	RURAL: Over $4,000 and Non-Homestead 33⅓% (Dollars)	ALL OTHER: Homestead Up to $4,000 25% (Dollars)	ALL OTHER: Over $4,000 and Non-Homestead 40% (Dollars)	MACHINERY Permanently Attached to Real Estate 33⅓% (Dollars)	TOTAL ASSESSED VALUE (Dollars)	Total Assessed Value as Equalized by the Board of Review (Dollars)	FINAL EQUALIZED VALUE (Dollars)
1	U. S. of America		N E ¼ of N E ¼	31	142	26			C 1														
2	U. S. of America		N W ¼ of N E ¼																				
3	U. S. of America		S W ¼ of N E ¼																				
4	U. S. of America		S E ¼ of N E ¼																				
5																							
6	U. S. of America		N E ¼ of N W ¼																				
7	U. S. of America		~~N W ¼ of N W ¼~~ LOT 1																				
8	U. S. of America		~~S W ¼ of N W ¼~~ " 2																				
9	U. S. of America		S E ¼ of N W ¼																				
10																							
11	U. S. of America		N E ¼ of S W ¼																				
12	U. S. of America		~~N W ¼ of S W ¼~~ " 3																				
13	U. S. of America		~~S W ¼ of S W ¼~~ " 4																				
14	U. S. of America		S E ¼ of S W ¼																				
15																							
16	U. S. of America		N E ¼ of S E ¼																				
17	U. S. of America		N W ¼ of S E ¼																				
18	U. S. of America		~~S W ¼ of S E ¼~~ " 5																				
19	U. S. of America		~~S E ¼ of S E ¼~~ " 6																				
20																							

	SOLD FOR TAXES	VALUATIONS BY SCHOOL DISTRICTS AS EQUALIZED BY DEPARTMENT OF TAXATION: District No. ..... Rate ....Mills (Dollars)	District No. ..... Rate ....Mills (Dollars)	District No. ..... Rate ....Mills (Dollars)	District No. ..... Rate ....Mills (Dollars)	District No. ..... Rate ....Mills (Dollars)	District No. ..... Rate ....Mills (Dollars)	Tax including State Homestead ....Mills ($ cts.)	State Tax on Non-Homestead ....Mills ($ cts.)	SPECIAL TAXES ($ cts.)	TOTAL TAXES ($ cts.)		PAID	WHEN PAID: Month Day Year	Number of Receipt	March Settlement 1949 ($ cts.)	June Settlement 1949 ($ cts.)	Penalty ($ cts.)	November Settlement 1949 ($ cts.)	Penalty ($ cts.)	Collections to First Monday in January 1950 ($ cts.)	Penalty ($ cts.)	Delinquent on First Monday in January 1950 ($ cts.)	Total Delinquent Tax and Penalty ($ cts.)	REMARKS
1												1													
2												2													
3												3													
4												4													
5												5													
6												6													
7												7													
8												8													
9												9													
10												10													
11												11													
12												12													
13												13													
14												14													
15												15													
16												16													
17												17													
18												18													
19												19													
20												20													

Form SCD 41-148 24-1948 Schedule A

Assessment Roll and Tax List of Real Property in the Town of Slater, Cass County, Minnesota, for Taxes for the Year 1948.

	IN WHOSE NAME ASSESSED	TO WHOM TRANSFERRED	DESCRIPTION OF PROPERTY: SUBDIVISION	Sec. or Lot	Town or Block	Rng.	Number of Acres of Land (Acres / 1000ths)	No. School District	Indicate Homestead Yes or No	Indicate Agricultural Yes or No	TRUE AND FULL VALUATIONS: LAND Exclusive of Structures and Improvements (Dollars)	BUILDINGS and Other Structures (Dollars)	MACHINERY Permanently Attached to Real Estate (Dollars)	TOTAL True and Full Value (Dollars)	ASSESSED VALUATIONS: RURAL: Homestead Up to $4,000 20% (Dollars)	RURAL: Over $4,000 and Non-Homestead 33⅓% (Dollars)	ALL OTHER: Homestead Up to $4,000 25% (Dollars)	ALL OTHER: Over $4,000 and Non-Homestead 40% (Dollars)	MACHINERY Permanently Attached to Real Estate 33⅓% (Dollars)	TOTAL ASSESSED VALUE (Dollars)	Total Assessed Value as Equalized by the Board of Review (Dollars)	FINAL EQUALIZED VALUE (Dollars)
	U. S. of America		NE ¼ of NE ¼				32.142.26		C.1													
	U. S. of America		NW ¼ of NE ¼																			
	State of Minnesota		SW ¼ of NE ¼																			
	State of Minnesota		SE ¼ of NE ¼																			
	U. S. of America		NE ¼ of NW ¼																			
	U. S. of America		NW ¼ of NW ¼																			
	State of Minnesota		SW ¼ of NW ¼																			
	State of Minnesota		SE ¼ of NW ¼																			
	State of Minnesota		NE ¼ of SW ¼																			
	State of Minnesota		NW ¼ of SW ¼																			
	U. S. of America		SW ¼ of SW ¼																			
	State of Minnesota		SE ¼ of SW ¼																			
	State of Minnesota		NE ¼ of SE ¼																			
	State of Minnesota		NW ¼ of SE ¼																			
	State of Minnesota		SW ¼ of SE ¼																			
	State of Minnesota		SE ¼ of SE ¼																			

	SOLD FOR TAXES	VALUATIONS BY SCHOOL DISTRICTS AS EQUALIZED BY DEPARTMENT OF TAXATION: District No. ..... Rate .... Mills (Dollars)	District No. ..... Rate .... Mills (Dollars)	District No. ..... Rate .... Mills (Dollars)	District No. ..... Rate .... Mills (Dollars)	District No. ..... Rate .... Mills (Dollars)	District No. ..... Rate .... Mills (Dollars)	Tax including State Homestead ..... Mills ($ cts.)	State Tax on Non-Homestead ..... Mills ($ cts.)	SPECIAL TAXES ($ cts.)	TOTAL TAXES ($ cts.)		PAID	WHEN PAID: Month Day Year	Number of Receipt	March Settlement 1949 ($ cts.)	June Settlement 1949 ($ cts.)	Penalty ($ cts.)	November Settlement 1949 ($ cts.)	Penalty ($ cts.)	Collections to First Monday in January 1950 ($ cts.)	Penalty ($ cts.)	Delinquent on First Monday in January 1950 ($ cts.)	Total Delinquent Tax and Penalty ($ cts.)	REMARKS
1												1												
2												2												
3												3												
4												4												
5												5												
6												6												
7												7												
8												8												
9												9												
10												10												
11												11												
12												12												
13												13												
14												14												
15												15												
16												16												
17												17												
18												18												
19												19												
20												20												

FORM 2C-D—Rev. 1-1-48—STATE PRINTER, ST. PAUL

Assessment Roll and Tax List of Real Property in the Town of Slater, Cass County, Minnesota, for Taxes for the Year 1948.

	In Whose Name Assessed	To Whom Transferred	Description of Property: Subdivision	Sec. or Lot	Town or Block	Rng.	Number of Acres of Land: Acres	100ths	Sec. School District	Indicate Homestead Tax or No	Indicate Aggregate Total Tax or No	True and Full Valuations: Land Exclusive of Structures and Improvements (Dollars)	Buildings and Other Structures (Dollars)	Machinery Permanently Attached to Real Estate (Dollars)	Total True and Full Value (Dollars)	Assessed Valuations: Rural: Homestead Up to $4,000 20% (Dollars)	Rural: Over $4,000 Non-Homestead 33⅓% (Dollars)	All Other: Homestead Up to $4,000 25% (Dollars)	All Other: Over $4,000 and Non-Homestead 40% (Dollars)	Machinery Permanently Attached to Real Estate 33⅓% (Dollars)	Total Assessed Value (Dollars)	Total Assessed Value Equalized by the Board of Review (Dollars)	Final Equalized Value (Dollars)
1	Immigration Land Co.		~~NE¼ of NE¼~~ LOT 1	33	142	26	38	75	C	No		222			222		74				74		
2	U. S. of America		NW¼ of NE¼																				
3	U. S. of America		SW¼ of NE¼																				
4	Geo. D. Lupient		~~NE¼ of NW¼~~ " 2				8	25	Yes			80	160		240	48					48		
5																							
6	State of Minnesota		NE¼ of NW¼																				
7	State of Minnesota		NW¼ of NW¼																				
8	State of Minnesota		SW¼ of NW¼																				
9	State of Minnesota		SE¼ of NW¼																				
10																							
11			NE¼ of SW¼																				
12	U. S. of America		NW¼ of SW¼																				
13	State of Minnesota		SW¼ of SW¼																				
14	David P. & Amanda M. Bushaw		~~SE¼ of SW¼~~ " 4				30		Yes			120			120	24					24		
15																							
16			NE¼ of SE¼																				
17	Geo. D. Lupient		~~NW¼ of SE¼~~ " 3				26	25	"			155			155	31					31		
18			SW¼ of SE¼																				
19			SE¼ of SE¼																				
20																							
							103	25				577	160		737	103	74				177		

Valuations by School Districts as Equalized by Department of Taxation

	Sold for Taxes	District No. 1 Rate 23.21 Mills (Dollars)	District No. ..... Rate ..... Mills (Dollars)	District No. ..... Rate ..... Mills (Dollars)	District No. ..... Rate ..... Mills (Dollars)	District No. ..... Rate ..... Mills (Dollars)	Tax including State Homestead ..... Mills ($ cts.)	State Tax on Non-Homestead 3.16 Mills ($ cts.)	Special Taxes ($ cts.)	Total Taxes ($ cts.)	Paid	When Paid (Month Day Year)	Number of Receipt	March Settlement 1949 ($ cts.)	June Settlement 1949 ($ cts.)	Penalty ($ cts.)	November Settlement 1949 ($ cts.)	Penalty ($ cts.)	Collections to First Monday in January 1950 ($ cts.)	Penalty ($ cts.)	Delinquent on First Monday in January 1950 ($ cts.)	Total Delinquent Tax and Penalty ($ cts.)	Remarks
1	SOLD FOR TAXES	74					17 26	2 28	✓	17 54	✓	1st Half Paid MAY 27 1949	6294		8 77	✓	8 77	✓					
2												2nd Half Paid OCT 21 1949	13683											
3																							
4	SOLD FOR TAXES	H 48					11 20			11 20		1st Half Paid MAY 27 1949	6294		5 60	✓	5 60	✓					
5												2nd Half Paid OCT 21 1949	13683										
6																							
7																							
8																							
9																							
10																							
11																							
12																							
13																							
14	H 24						5 60			5 60											5 60	5 60	
15																							
16																							
17	SOLD FOR TAXES	H 31					7 22			7 22		1st Half Paid MAY 27 1949	6294		3 61	✓	3 61	✓					
18												2nd Half Paid OCT 21 1949	13683										
19																							
20																							
	H	103 74					41 28	2 28		41 56					17 99		17 98				5 60		
		177																					

Assessment Roll and Tax List of Real Property in the Town of Slater, Cass County, Minnesota, for Taxes for the Year 1948.

Form 5CD

	In whose name assessed	To whom transferred	Description of property: Subdivision	Sec. or Lot	Town or Block	Rng.	Number of Acres of Land (Acres / Tenths)	No. School District	Indicate Homestead by H or No	Indicate Agricultural land by A or No	True and Full Valuations: Land Exclusive of Structures and Improvements (Dollars)	Buildings and Other Structures (Dollars)	Machinery Permanently Attached to Real Estate (Dollars)	Total True and Full Value (Dollars)	Assessed Valuations: Rural: Homestead Up to $4,000 20% (Dollars)	Rural: Over $4,000 and Non-Homestead 33⅓% (Dollars)	All Other: Homestead Up to $4,000 25% (Dollars)	All Other: Over $4,000 and Non-Homestead 40% (Dollars)	Machinery Permanently Attached to Real Estate 33⅓% (Dollars)	Total Assessed Value (Dollars)	Total Assessed Value Equalized by the Board of Review (Dollars)	Final Equalized Value (Dollars)
1	Geo. Bachelton		NE¼ of NE¼	34	142	26	40	C-1-90			330	110		440	88					88		
2	Victor Fanth		NW¼ of NW¼ Lot 3 less Ry.				38.25	"			215	100		315	63					63		
3	Jun M. & Geo A. Hopkins		SW¼ of NW¼ Lot 4 less Ry. ~~[illegible]~~				38.17	"			120	180		300	60					60		
4	John E. Vale		SE¼ of NE¼ 125 acres of Lot 5 less Ry.				36.92	70			210	90		300		100				100		
5	Aug M. & Geo L. Galtz						125	"			57			57		19				19		
6	David & Amanda Buchan		NW¼ of NW¼ Lot 2 less Ry.				30.44	70			200	120		320	64					64		
7	Adolph G. Fanth		W½ of SW¼ of NW¼ E½ of Lot 1 less Ry.				17.28	70			184	100		284		98				98		
8	Harold D. & Leal C. Fand		W½ of SW¼ of NW¼ less part sold & lying W of Ry. de				17.28	70			195	240 825 cabin		1260	89	225				362	70	
9	Aug M. & Geo L. Galtz		N.E. of E½ of Lot 1 less Ry. de N.E. of E½ of Lot 1 less Ry. de N. 125 of Lot 5 lying adjacent to				1.17	70			55	200		255	51					51		
10	Wm. E. & W. C. Rossetter		Lot 29 Blk 2 Schoolcraft Park				.25	70			57	75		132		44				44		
11	James E. & Alvina E. Sharp		175' of 225' lying adjacent to Lot 29 Blk 2 Schoolcraft Park				.25	"			50	25		75		25				25		
12	Vernon W. & Adeline E. Hanger		NW¼ of SW¼																			
13			SW¼ of SW¼																			
14			SE¼ of SW¼																			
15	Augusta M. & George L. Galtz		75'x110'x260'x185' de 1500 of Lot 5				.25	70			50	124		174		58				58		
16	W. Sinclair ½ & Thos M. Klimert ½		NE¼ of SE¼				40	"			216			216		72				72		
17	" "		NW¼ of SE¼				40	"			225			225		75				75		
18	Herman Loiss		SW¼ of SE¼				40	70			225	60		285	57					57		
19	"		SE¼ of SE¼				40	"			215			215	43					43		
20																						
							374.35				2614	2249		4863	518	766				1279		

Valuations by School Districts as Equalized by Department of Taxation

	Sold for Taxes	District No. 21 Rate 22.2 Mills (Dollars)	District No. 21 Rate 22.2 Mills (Dollars)	District No. ..... Rate ..... Mills (Dollars)	District No. ..... Rate ..... Mills (Dollars)	District No. ..... Rate ..... Mills (Dollars)	Tax including State Homestead (Dollars and Cents)	State Tax on Non-Homestead 3.16 Mills (Dollars and Cents)	Special Taxes (Dollars and Cents)	Total Taxes (Dollars and Cents)	Paid	When Paid (Month Day Year)	Number of Receipt	March Settlement 1949 (Dollars and Cents)	June Settlement 1949 (Dollars and Cents)	Penalty	November Settlement 1949 (Dollars and Cents)	Penalty	Collections to First Monday in January 1950 (Dollars and Cents)	Penalty	Delinquent on First Monday in January 1950 (Dollars and Cents)	Total Delinquent Tax and Penalty (Dollars and Cents)	Remarks
1		H 88					20.52			20.52	PAID IN FULL	MAY 31 1949	8830		20.52								
2		H 63					14.70			14.70	PAID IN FULL	JUL 13 1949	9180				14.70	.29					
3		H 60					14.00			14.00													
4		100					23.32	31		23.70	~~2nd Half Paid~~	~~MAY 31 1949~~	~~10476~~		11.75						14.30	9.15	4
5		19					4.44	08		4.52	~~2nd Half Paid~~	~~OCT 6 1949~~	10232				11.85						
6		H 64					14.92			14.92	~~2nd Half Paid~~	~~AUG 4 1949~~	10239										
7		98					22.86	38		23.24	~~1st Half Paid~~	~~MAY 31 1949~~	6572		22.86		22.86				14.72	7.64	1
8	SOLD FOR TAXES		H 377				89.86	106		90.92	PAID IN FULL	MAY 31 1949	11440		23.24								
9		H 51	275				11.90			11.90	~~2nd Half Paid~~	~~AUG 4 1949~~	10204								90.92		
10		44					10.26	16		10.42	~~1st Half Paid~~	~~MAY 31 1949~~	6572		5.95		5.95						
11		25					5.84	10		5.94	PAID IN FULL	MAY 31 1949	8793		10.42								
12																					5.94	7.63	
13																							
14																							
15		10 ~~58~~	Abatement #4062				2.34 ~~13.52~~	04 ~~.82~~		2.38 ~~13.74~~	~~1st Half Paid~~	~~MAY 31 1949~~	6572		6.87		Refund W#89987 8-1-49 4.49						11.36 Abated
16		77					16.80	28		17.08	PAID IN FULL	MAY 31 1949	6633		17.08								
17		75					17.50	28		17.78	PAID IN FULL	MAY 31 1949	6633		17.78								
18	SOLD FOR TAXES	H 57					13.30			13.30											13.30		
19	SOLD FOR TAXES	H 43					10.02			10.02											10.02		
20																							
		H 426	H 377 = 513				213.90	2.94		306.70					114.97		34.76				149.10		
		491	275 = 766																				
		917	652/279				89.86																

Form 3C1D

Assessment Roll and Tax List of Real Property in the Town of Slater, Cass County, Minnesota, for Taxes for the Year 1948.

	In Whose Name Assessed	To Whom Transferred	Description of Property: Subdivision	Sec. or Lot	Town or Block	Rng.	Number of Acres of Land (Acres / 100ths)	No. School District	Indicate Homestead Yes or No	Indicate Agricultural Land Yes or No	True and Full Valuations: Land Exclusive of Structures and Improvements (Dollars)	Buildings and Other Structures (Dollars)	Machinery Permanently Attached to Real Estate (Dollars)	Total True and Full Value (Dollars)	Assessed Valuations: Rural: Homestead Up to $4,000 20% (Dollars)	Rural: Over $4,000 and Non-Homestead 33⅓% (Dollars)	All Other: Homestead Up to $4,000 25% (Dollars)	All Other: Over $4,000 and Non-Homestead 40% (Dollars)	Machinery Permanently Attached to Real Estate 33⅓% (Dollars)	Total Assessed Value (Dollars)	Total Assessed Value as Equalized by the Board of Review (Dollars)	Final Equalized Value (Dollars)
1	Emma M. & Walter A. Frank		NE¼ of NE¼	35	142	26	40	C.1.Tpo			230			230	46					46		
2	" "		NW¼ of NE¼				40	"			225			225	45					45		
3			SW¼ of NE¼				40	"			230			230	46					46		
4		Phebe Freeman	SE¼ of NE¼				40	"			225	170		395	79					79		
5		~~Harry Duessow~~	E½ of NE¼ of NW¼				20	"			225	40		265	53					53		
6	U. S. of America		W½ of NE¼ of NW¼																			
7	U. S. of America		NW¼ of NW¼																			
8	U. S. of America		SW¼ of NW¼ less Rg.																			
9	U. S. of America		SE¼ of NW¼																			
10																						
11	State of Minnesota		NE¼ of SW¼ less Rg.																			
12	John W. & Elner M. Johnson		NW¼ of SW¼				40	Tpo			225	100		325	65					65		
13	A. W. De Groff		SW¼ of SW¼				40	"			290	145		435	87					87		
14	"		SE¼ of SW¼				40	"			230			231	46					46		
15																						
16	Emma M. & Walter A. Frank		NE¼ of SE¼				40	"			240			240	48					48		
17	" "		NW¼ of SE¼ less Rg.				39.92	"			230			230	46					46		
18	Eugene Siegel		SW¼ of SE¼ all of lying S.W. of Rg.				17.40	"			100	150		250	50					50		
19	Elmer Hendrickson		SE¼ of SE¼ all that part lying S.W. of Rg. less Cemetery				3.00	"			195	100		295	59					59		
20	Rita May Stanaby						15.45	"			105	60		165	33					33		
							450.77				2250	765		3515	703					703		

	Sold for Taxes	Valuations by School Districts as Equalized by Department of Taxation: District No. / Rate ... Mills	District No. / Rate ... Mills	District No. / Rate ... Mills	District No. / Rate ... Mills	District No. / Rate ... Mills	Tax including State Homestead ... Mills	State Tax on Non-Homestead 3.86 Mills	Special Taxes	Total Taxes		Paid	When Paid (Month Day Year)	Number of Receipt	March Settlement 1949	June Settlement 1949	Penalty	November Settlement 1949	Penalty	Collections to First Monday in January 1949	Penalty	Delinquent on First Monday in January 1950	Total Delinquent Tax and Penalty	Remarks
		Dollars	Dollars	Dollars	Dollars	Dollars	$ cts.	$ cts.	$ cts.	$ cts.					$ cts.	$ cts.	$ cts.	$ cts.	$ cts.	$ cts.	$ cts.	$ cts.	$ cts.	
1	H 46						10 72			10 72	1	PAID IN FULL	OCT 29 1949	13527				10 72 ✓						
2	H 45						10 50			10 50	2	PAID IN FULL	OCT 29 1949	13527				10 50 ✓						
3	H 46						10 72			10 72	3	PAID IN FULL	OCT 29 1949	13527				10 72 ✓	200					
4	H 79						18 42			18 42	4	PAID IN FULL	OCT 29 1949	13527				18 42 ✓						
5	H 53						12 36			12 36	5	PAID IN FULL	MAR 24 1949	4220		12 36 ✓								
6											6													
7											7													
8											8													
9											9													
10											10													
11											11													
12	H 65						15 16			15 16	12	2nd Half Paid / 1st Half Paid	1944 1949 / MAY 31 1949	12452 / 8725		7 58 ✓		7 58 ✓						
13	SOLD FOR TAXES H 87						20 28			20 28	13												20 28	
14	SOLD FOR TAXES H 46						10 72			10 72	14												10 72	
15											15													
16	H 48						11 20			11 20	16	PAID IN FULL	OCT 29 1949	13527				11 20	53					
17	H 46						10 72			10 72	17	PAID IN FULL	OCT 29 1949	13527				10 72						
18	H 50						11 66			11 66	18	PAID IN FULL	MAY 31 1949	8371		11 66 ✓								
19	H 59						13 76			13 76	19	PAID IN FULL	MAY 31 1949	8938		13 76 ✓								
20	H 33						7 70			7 70	20	PAID IN FULL	MAY 31 1949	7618		7 70 ✓								
	H 703						163 92			163 92						52 06		79 86				31 00		

Form 5C D

Assessment Roll and Tax List of Real Property in the Town of Slater, Cass County, Minnesota, for Taxes for the Year 1948.

	In Whose Name Assessed	To Whom Transferred	Description of Property: Subdivision	Sec. or Lot	Town or Block	Reg.	Number of Acres of Land (Acres / 100ths)	No. School District	Indicate Homestead by Yes	Indicate Agricultural Tax by Yes	True and Full Valuations: Land Exclusive of Structures and Improvements (Dollars)	Buildings and Other Structures (Dollars)	Machinery Permanently Attached to Real Estate (Dollars)	Total True and Full Value (Dollars)	Assessed Valuations: Rural: Homestead Up to $4,000 20% (Dollars)	Rural: Over $4,000 and Non-Homestead 33⅓% (Dollars)	All Other: Homestead Up to $4,000 25% (Dollars)	All Other: Over $4,000 and Non-Homestead 40% (Dollars)	Machinery Permanently Attached to Real Estate 33⅓% (Dollars)	Total Assessed Value (Dollars)	Total Assessed Value as Equalized by the Board of Review (Dollars)	Final Equalized Value (Dollars)	Sold for Taxes	Paid	When Paid (Month Day Year)	Number of Receipt	March Settlement 1949	June Settlement 1949	Penalty	November Settlement 1949	Penalty	Collections to First Monday in January 1950	Penalty	Delinquent on First Monday in January 1950	Total Delinquent Tax and Penalty	Remarks
1	State of Minnesota		NE ¼ of NE ¼	36	142	26		C-1																													
2	State of Minnesota		NW ¼ of NE ¼																																		
3	State of Minnesota		SW ¼ of NE ¼																																		
4	State of Minnesota		SE ¼ of NE ¼																																		
5																																					
6	Walter & Katherine Andrews		NE ¼ of NW ¼				40		Yes		230			230	46					46																
7	" "		NW ¼ of NW ¼				40		"		195	865		1060	212					212																
8	Walter C. & Katherine A. Andrews		SW ¼ of NW ¼				40		"		225			225	45					45																
9	State of Minnesota		SE ¼ of NW ¼																																		
10																																					
11	State of Minnesota		NE ¼ of SW ¼																																		
12	Henry Frank		NW ¼ of SW ¼				40																														
13	Chas. A. Graham		SW ¼ of SW ¼				40		No		216			216		72				72																
14	State of Minnesota		SE ¼ of SW ¼																																		
15																																					
16	State of Minnesota		~~NE ¼ of SE ¼~~ LOT 1																																		
17	State of Minnesota		NW ¼ of SE ¼																																		
18	State of Minnesota		SW ¼ of SE ¼																																		
19	J. Elmer & Esther Johnson		SE ¼ of SE ¼				40		"		231			231		77				77																
20																																					
							200				1097	865		1962	303	149				452																
							417407																														

Valuations by School Districts as Equalized by Department of Taxation

	Sold for Taxes	District No. 21 Rate 22.33 Mills (Dollars)	District No. ..... Rate ..... Mills (Dollars)	District No. ..... Rate ..... Mills (Dollars)	District No. ..... Rate ..... Mills (Dollars)	District No. ..... Rate ..... Mills (Dollars)	Tax including State Homestead ..... Mills ($ cts.)	State Tax on Non-Homestead 3.86 ..... Mills ($ cts.)	Special Taxes ($ cts.)	Total Taxes ($ cts.)	Paid	When Paid (Month Day Year)	Number of Receipt	March Settlement 1949	June Settlement 1949	Penalty	November Settlement 1949	Penalty	Collections to First Monday in January 1950	Penalty	Delinquent on First Monday in January 1950	Total Delinquent Tax and Penalty	Remarks
1																							
2																							
3																							
4																							
5																							
6		H 46					10 72			10 72	PAID IN FULL	MAY 31 1949	8438		10 72								
7		H 217					49 44			49 44	PAID IN FULL	MAY 31 1949	8438		49 44								
8		H 45					10 50			10 50	PAID IN FULL	MAY 31 1949	8438		10 50								
9																							
10																							
11																							
12																							
13	SOLD FOR TAXES	77					16 80	28		17 08	PAID IN FULL	MAY 31 1949	6414		17 08								
14																							
15																							
16																							
17																							
18																							
19		77					17 96	30		18 26	1st Half Paid 2nd Half Paid	APR 30 1949 OCT 31 1949	4938 12338		9 13		9 13						
20																							
		H 363 147 452					105 42	51		106 00					96 87		9 13						

Assessment Roll and Tax List of Real Property in the ..... of ....., Cass County, Minnesota, for Taxes for the Year 1948.

Form 54-1 (Revised Form 1948)

	In Whose Name Assessed	To Whom Transferred	Description of Property: Subdivision	Sec. or Lot	Town or Block	Rng.	Number of Acres of Land: Acres	100ths	No. School District	Indicate Homestead Tax or No	Indicate Agricultural Tax or No	True and Full Valuations: Land Exclusive of Structures and Improvements (Dollars)	Buildings and Other Structures (Dollars)	Machinery Permanently Attached to Real Estate (Dollars)	Total True and Full Value (Dollars)	Assessed Valuations: Rural: Homestead Up to $4,000 20% (Dollars)	Rural: Over $4,000 and Non-Homestead 33⅓% (Dollars)	All Other: Homestead Up to $4,000 25% (Dollars)	All Other: Over $4,000 and Non-Homestead 40% (Dollars)	All Other: Machinery Permanently Attached to Real Estate 33⅓% (Dollars)	Total Assessed Value (Dollars)	Total Assessed Value as Equalized by the Board of Review (Dollars)	Final Equalized Value (Dollars)
1			N E ¼ of N E ¼																				
2			N W ¼ of N E ¼																				
3			S W ¼ of N E ¼																				
4			S E ¼ of N E ¼																				
5																							
6			N E ¼ of N W ¼																				
7			N W ¼ of N W ¼																				
8			S W ¼ of N W ¼																				
9			S E ¼ of N W ¼																				
10																							
11			N E ¼ of S W ¼																				
12			N W ¼ of S W ¼																				
13			S W ¼ of S W ¼																				
14			S E ¼ of S W ¼																				
15																							
16			N E ¼ of S E ¼																				
17			N W ¼ of S E ¼																				
18			S W ¼ of S E ¼																				
19			S E ¼ of S E ¼																				
20																							

Out

	Sold for Taxes	Valuations by School Districts as Equalized by Department of Taxation: District No. ..... Rate ..... Mills (Dollars)	District No. ..... Rate ..... Mills (Dollars)	District No. ..... Rate ..... Mills (Dollars)	District No. ..... Rate ..... Mills (Dollars)	District No. ..... Rate ..... Mills (Dollars)	District No. ..... Rate ..... Mills (Dollars)	Tax including State Homestead ..... Mills ($ cts.)	State Tax on Non-Homestead ..... Mills ($ cts.)	Special Taxes ($ cts.)	Total Taxes ($ cts.)		Paid	When Paid: Month Day Year	Number of Receipt	March Settlement 1949 ($ cts.)	June Settlement 1949 ($ cts.)	Penalty ($ cts.)	November Settlement 1949 ($ cts.)	Penalty ($ cts.)	Collections to First Monday in January 1950 ($ cts.)	Penalty ($ cts.)	Delinquent on First Monday in January 1950 ($ cts.)	Total Delinquent Tax and Penalty ($ cts.)	Remarks
1												1														
2												2														
3												3														
4												4														
5												5														
6												6														
7												7														
8												8														
9												9														
10												10														
11												11														
12												12														
13												13														
14												14														
15												15														
16												16														
17												17														
18												18														
19												19														
20												20														

Form 5C D

Assessment Roll and Tax List of Real Property in the ..... of ..... ,

	IN WHOSE NAME ASSESSED	TO WHOM TRANSFERRED	DESCRIPTION OF PROPERTY: SUBDIVISION	Sec. or Lot	Town or Block	Rng.	Number of Acres of Land: Acres	100ths	No. School District	Indicate Homestead Tax Nu	Indicate Agricultural Tax Nu	TRUE AND FULL VALUATIONS: LAND Exclusive of Structures and Improvements (Dollars)	BUILDINGS and Other Structures (Dollars)	MACHINERY Permanently Attached to Real Estate (Dollars)	TOTAL True and Full Value (Dollars)	ASSESSED VALUATIONS: RURAL: Homestead Up to $4,000 20% (Dollars)	RURAL: Over $4,000 and Non-Homestead 33⅓% (Dollars)	ALL OTHER: Homestead Up to $4,000 25% (Dollars)	ALL OTHER: Over $4,000 and Non-Homestead 40% (Dollars)	MACHINERY Permanently Attached to Real Estate 33⅓% (Dollars)	TOTAL ASSESSED VALUE (Dollars)	Total Assessed Value Equalized by the Board of Review (Dollars)	FINAL EQUALIZED VALUE (Dollars)
1			N E ¼ of N E ¼																				
2			N W ¼ of N E ¼																				
3			S W ¼ of N E ¼																				
4			S E ¼ of N E ¼																				
5																							
6			N E ¼ of N W ¼																				
7			N W ¼ of N W ¼																				
8			S W ¼ of N W ¼																				
9			S E ¼ of N W ¼																				
10																							
11			N E ¼ of S W ¼																				
12			N W ¼ of S W ¼																				
13			S W ¼ of S W ¼																				
14			S E ¼ of S W ¼																				
15																							
16			N E ¼ of S E ¼																				
17			N W ¼ of S E ¼																				
18			S W ¼ of S E ¼																				
19			S E ¼ of S E ¼																				
20																							

	SOLD FOR TAXES	VALIDATIONS BY SCHOOL DISTRICTS AS EQUALIZED BY DEPARTMENT OF TAXATION: District No. ..... Rate ..... Mills (Dollars)	District No. ..... Rate ..... Mills (Dollars)	District No. ..... Rate ..... Mills (Dollars)	District No. ..... Rate ..... Mills (Dollars)	District No. ..... Rate ..... Mills (Dollars)	Tax including State Homestead ..... Mills ($ cts.)	State Tax on Non-Homestead ..... Mills ($ cts.)	SPECIAL TAXES ($ cts.)	TOTAL TAXES ($ cts.)		PAID	WHEN PAID (Month Day Year)	Number of Receipt	March Settlement 1949 ($ cts.)	June Settlement 1949 ($ cts.)	Penalty ($ cts.)	November Settlement 1949 ($ cts.)	Penalty ($ cts.)	Collections to First Monday in January 1950 ($ cts.)	Penalty ($ cts.)	Delinquent on First Monday in January 1950 ($ cts.)	Total Delinquent Tax and Penalty ($ cts.)	REMARKS
1																								
2																								
3																								
4																								
5																								
6																								
7																								
8																								
9																								
10																								
11																								
12																								
13																								
14																								
15																								
16																								
17																								
18																								
19																								
20																								

Form 6C

Assessment Roll and Tax List of Real Property in the Town of Slater, Cass County, Minnesota, for Taxes for the Year 1948.

	In Whose Name Assessed	To Whom Transferred	Description of Property: Subdivision	Sec. or Lot	Town or Block	Reg.	Number of Acres of Land: Acres	Tenths	No. School District	Indicate Homestead Tax by Yes	Indicate Additional Tax by Yes	True and Full Valuations: Land Exclusive of Structures and Improvements (Dollars)	Buildings and Other Structures (Dollars)	Machinery Permanently Attached to Real Estate (Dollars)	Total True and Full Value (Dollars)	Assessed Valuations: Rural: Homestead Up to $4,000 20% (Dollars)	Rural: Over $4,000 and Non-Homestead 33⅓% (Dollars)	All Other: Homestead Up to $4,000 25% (Dollars)	All Other: Over $4,000 and Non-Homestead 40% (Dollars)	Machinery Permanently Attached to Real Estate 33⅓% (Dollars)	Total Assessed Value (Dollars)	Total Assessed Value as Equalized by the Board of Review (Dollars)	Final Equalized Value (Dollars)	Remarks
1	Valdie G. & Josephine M. Erickson		Lakeside Park	1	1				C-1	Yes		51			51		17				17			
2	" "			2					"			51			51		17				17			
3	" "			3					"			49	50		99		33				33			
4	Erick N. & Gunhild J. Anderson			4					"			51			51		17				17			
5	" "			5					"			50	76		126		42				42			
6	Walter W. & Margaret L. King			6					"			50	76		126		42				42			
7	" "			7					"			50	76		126		42				42			
8	Benjamin Magnuson			8					Yes			50	1200		1250	250					250			
9	" "			9					"			50			50	10					10			
10	" "			10					"			50	40		90	18					18			
11	A. E. & Lelba Peterson			11					Yes			50	346		396		130				130			
12	" " "			12					"			51			51		17				17			
13	~~Dorothy D. Eckman~~ Arthur E. & Lelba Peterson, Guardians			13			N½ of		"			51			51		17				17			
14	~~Mervin R. & Alice Peake~~ Roy A. & Hildred R. Ashbom			14					"			51			51		17				17			
15	" "			15					"			50	76		126		42				42			
16	" "			16					"			42			42		14				14			
17									"			42			42		14				14			
18																								
19																								
20																								
												829	1934		2773	278	461				739			

	Sold for Taxes	Valuations by School Districts as Equalized by Department of Taxation: District No. ..... Rate ..... Mills	District No. ..... Rate ..... Mills	District No. 1 Rate 24.1 Mills	District No. ..... Rate ..... Mills	District No. ..... Rate ..... Mills	District No. ..... Rate ..... Mills	Tax including State Homestead ..... Mills	State Tax on Non-Homestead 3.8k Mills	Special Taxes	Total Taxes	Paid	When Paid: Month Day Year	Number of Receipt	March Settlement 1949	June Settlement 1949	Penalty	November Settlement 1949	Penalty	Collections to First Monday in January 1950	Penalty	Delinquent as First Monday in January 1950	Total Delinquent Tax and Penalty	Remarks
		Dollars	Dollars	Dollars	Dollars	Dollars	Dollars	$ cts.	$ cts.	$ cts.	$ cts.				$ cts.	$ cts.	$ cts.	$ cts.	$ cts.	$ cts.	$ cts.	$ cts.	$ cts.	
1				17				422	06		428	PAID IN FULL	May 31 49	6573		428								
2				17				422	06		428	PAID IN FULL	" " "	6573		428								
3				33				820	12		832	PAID IN FULL	" " "	6573		832								
4				17				422	06		428	PAID IN FULL	MAY 31 1949	8737		428								
5				42				1042	16		1058	PAID IN FULL	MAY 31 1949	8737		1058								
6				42				1042	16		1058	PAID IN FULL	MAY 31 1949	8723		1058								
7				42				1042	16		1058	PAID IN FULL	MAY 31 1949	8723		1058								
8			H	250				6206			6206	PAID IN FULL	MAY 31 1949	8378		6206								
9			H	10				248			248	PAID IN FULL	MAY 31 1949	8378		248								
10			H	18				446			446	PAID IN FULL	MAY 31 1949	8378		446								
11				130				3226	50		3276	PAID IN FULL	MAY 25 1949	5627		3276								
12				17				422	06		428	PAID IN FULL	MAY 25 1949	5627		428								
13				17				422	06		428	PAID IN FULL	MAY 25 1949	5627		428								
14				17				422	06		428	PAID IN FULL	MAY 25 1949	5627		428								
15				42				1042	16		1058	PAID IN FULL	JUL 1 1949	9186				1058						
16				14				348	06		354	PAID IN FULL	JUL 1 1949	9186				354	35					
17				14				348	06		354	PAID IN FULL	JUL 1 1949	9186				354						
18																								
19																								
20																162.50								
			H	378																				
				461				18342	174		18516							1766						
				739																				

Assessment Roll and Tax List of Real Property in the Town of Walker, Cass County, Minnesota, for Taxes for the Year 1948.

	In whose name assessed	To whom transferred	Description of property: Subdivision	Sec. or Lot	Town or Block	Reg.	Number of Acres of Land (Acres / 100ths)	No. School District	Indicate Homestead Tax by Yes	Indicate Agricultural Tax by Ag	True and Full Valuations: Land Exclusive of Structures and Improvements	Buildings and Other Structures	Machinery Permanently Attached to Real Estate	Total True and Full Value	Assessed Valuations: Rural: Homestead Up to $4,000 20%	Rural: Over $4,000 and Non-Homestead 33⅓%	All Other: Homestead Up to $4,000 25%	All Other: Over $4,000 and Non-Homestead 40%	Machinery Permanently Attached to Real Estate 33⅓%	Total Assessed Value	Total Assessed Value as Equalized by the Board of Review	Final Equalized Value
											Dollars	Dollars	Dollars	Dollars	Dollars	Dollars	Dollars	Dollars	Dollars	Dollars	Dollars	Dollars
1	Robert A. + Myrtle Kasper		Lakeside Park	1	2				Yes		50	75		125	25					25 Ma		
2	" "			2					"		50			50	10					10 Ma		
3	" "			3					"		50			50	10					10 Ma		
4	" "			4					"		50	100		150	30					30 Ma		
5	N. A. W. Kasper			5					C.-I.-"		50			50	10					10 Ma		
6	"			6					"		50	400		450	90					90 Ma		
7	"			7					"		50			50	10					10 Ma		
8	"			8					"		50			50	10					10 Ma		
9	"			9					"		50			50	10					10 Ma		
10	"			10					"		50			50	10					10 Ma		
11	Philip M. + Annette Kjoglien			11					No		54			54		17				17 Ma		
12	Philip M. Kjoglien			12					"		50	175		225		75				75 Ma		
13	" "			13					"		51			51		17				17 Ma		
14	Earl F. + Elsa A. Speck			14					Yes		50			50	10					10 Ma		
15	" "			15					"		50	565		615	123					123 Ma		
16	" "			16					"		50			50	10					10 Ma		
17	~~A. J. Rosdahl~~ Rose Nicholson			17					No		51			51		17				17 Ma		
18	" " "			18					"		50	76		126		42				42 Ma		
19	" " "			19					"		51			51		17				17 Ma		
20	" " "			20					"		51			51		17				17 Ma		
											1005	1391		2396	358	202				560		

	Sold for Taxes	Valuations by School Districts as Equalized by Department of Taxation: District No. ..... Rate ..... Mills	District No. ..... Rate ..... Mills	District No. 2 Rate 24.5 Mills	District No. ..... Rate ..... Mills	District No. ..... Rate ..... Mills	District No. ..... Rate ..... Mills	Tax including State Homestead ..... Mills	State Tax on Non-Homestead 3.76 Mills	Special Taxes	Total Taxes	Paid	When Paid Month Day Year	Number of Receipt	March Settlement 1949	June Settlement 1949	Penalty	November Settlement 1949	Penalty	Collections to First Monday in January 1950	Penalty	Delinquent as First Monday in January 1950	Total Delinquent Tax and Penalty	Remarks
		Dollars	Dollars	Dollars	Dollars	Dollars	Dollars	$ cts.	$ cts.	$ cts.	$ cts.				$ cts.	$ cts.	$ cts.	$ cts.	$ cts.	$ cts.	$ cts.	$ cts.	$ cts.	
1				H 25				6 20			6 20	1	PAID IN FULL MAY 25 1949	5619		6 20								
2				H 10				2 48			2 48	2	PAID IN FULL MAY 25 1949	5619		2 48								
3				H 10				2 48			2 48	3	PAID IN FULL MAY 25 1949	5619		2 48								
4				H 30				7 44			7 44	4	PAID IN FULL MAY 25 1949	5619		7 44								
5				H 10				2 48			2 48	5	PAID IN FULL MAY 31 1949			2 48								
6				H 90				22 34			22 34	6	PAID IN FULL MAY 31 1949			22 34								
7				H 10				2 48			2 48	7	PAID IN FULL MAY 31 1949	9759		2 48								
8				H 10				2 48			2 48	8	PAID IN FULL MAY 31 1949			2 48								
9				H 10				2 48			2 48	9	PAID IN FULL MAY 31 1949			2 48								
10				H 10				2 48			2 48	10	PAID IN FULL MAY 31 1949			2 48								
11				17				4 22	06		4 28	11	1st Half Paid MAY 31 1949 2nd Half Paid OCT 31 1949	8377 14470		2 14		2 14						
12				75				18 62	28		18 90	12	1st Half Paid MAY 31 1949 2nd Half Paid OCT 31 1949	8377 14470		9 45		9 45						
13				17				4 22	06		4 28	13	1st Half Paid MAY 31 1949 2nd Half Paid OCT 31 1949	8377 14470		2 14		2 14						
14				H 10				2 48			2 48	14	PAID IN FULL MAY 10 1949	5387		2 48								
15				H 123				30 52			30 52	15	PAID IN FULL MAY 10 1949	5387		30 52								
16				H 10				2 48			2 48	16	PAID IN FULL MAY 10 1949	5387		2 48								
17				17				4 22	06		4 28	17	PAID IN FULL JAN 15 1949											
18				42				10 42	16		10 58	18	PAID IN FULL JAN 15 1949		23 42									
19				17				4 22	06		4 28	19	PAID IN FULL JAN 15 1949											
20				17				4 22	06		4 28	20	PAID IN FULL JAN 15 1949			102 56								
			H 358 202 560					138 96	74		139 70				23 42			13 73						

Form 1C. Revised 1948 Edition

Assessment Roll and Tax List of Real Property in the Town of Slater, Cass County, Minnesota, for Taxes for the Year 1948.

	In whose name assessed	To whom transferred	Description of property: Subdivision	Sec. or Lot	Town or Block	Reg.	Number of Acres of Land (Acres / 100ths)	No. School District	Indicate Homestead Tax or No	Indicate Agricultural Tax or No	True and Full Valuations: Land (Exclusive of Structures and Improvements)	Buildings and Other Structures	Machinery Permanently Attached to Real Estate	Total True and Full Value	Assessed Valuations: Rural: Homestead Up to $4,000 20%	Rural: Over $4,000 and Non-Homestead 33⅓%	All Other: Homestead Up to $4,000 25%	All Other: Over $4,000 and Non-Homestead 40%	Machinery Permanently Attached to Real Estate 33⅓%	Total Assessed Value	Total Assessed Value as Equalized by the Board of Review	Final Equalized Value
											Dollars	Dollars	Dollars	Dollars	Dollars	Dollars	Dollars	Dollars	Dollars	Dollars	Dollars	Dollars
1	Aug. G. Erickson		Lakeside Park	21	2			No			74	160		234		78				78		
2	"			22				"			51			51		17				17		
3	Wm. Horton			23				"			50	61		111		37				37		
4	Wm. & Laura E. Horton			24				"			51			51		17				17		
5	" " " "		Lots of	25				"			24			24		8				8		
6	Fred & Ted W. Schweiger		Bal of	25				No			25			25	5					5		
7	" "			26				"			50	865		915	183					183		
8	" "			27				"			50			50	10					10		
9	" "			28				"			50			50	10					10		
10	" "			29				"			50			50	10					10		
11	Delbert N. & Marion L. Bridge		Outlot	A				"			150	340		490	98					98		
12	Henry P. Boss		Tract 4 of	B				No			9			9		3				3		
13	Benjamin Magnuson		" 2 of	B				No			10			10	2					2		
	~~Dorothy P. Ackman & Marion, her husband~~																					
14			" 3 of	B				No			9			9		3				3		
15	Robert A. & Myrle Kasper		" 4 of	B				"			9			9		3				3		
16	H. A. W. Kasper		" 5 of	B				No			10			10	2					2		
17	"		" 6 of	B				"			10			10	2					2		
18	O. M. Kjoglien		" 7 of	B				No			9			9		3				3		
19	Earl F. & Elsa A. Speck		" 8 of	B				No			10			10	2					2		
20	~~A. O. Rostad~~ Rose Hellesen		" 9 of	B				No			9			9		3				3		
											716	1426		2142	324	172				496		

Valuations by School Districts as Equalized by Department of Taxation: District No. 1 (Rate 2.4 Mills); District No. ..... (Rate ..... Mills); District No. ..... (Rate ..... Mills); District No. ..... (Rate ..... Mills); District No. ..... (Rate ..... Mills)

	Sold for Taxes	District No. 1 Dollars	Tax including State Homestead ..... Mills $ cts.	State Tax on Non-Homestead 3.8 Mills $ cts.	Special Taxes $ cts.	Total Taxes $ cts.	Paid	When Paid: Month Day Year	Number of Receipt	March Settlement 1949 $ cts.	June Settlement 1949 $ cts.	Penalty $ cts.	November Settlement 1949 $ cts.	Penalty $ cts.	Collections to First Monday in January 1950 $ cts.	Penalty $ cts.	Delinquent on First Monday in January 1950 $ cts.	Total Delinquent Tax and Penalty $ cts.	Remarks
1		78	19 36	30		19 66	PAID IN FULL	FEB 28 1949	3788	19 66									
2		17	4 22	06		4 28	PAID IN FULL	FEB 28 1949	3788	4 28									
3	SOLD FOR TAXES	37	9 18	14		9 32	PAID IN FULL	MAY 31 1949											
4		17	4 22	06		4 28	PAID IN FULL	MAY 31 1949	7651		15 62								
5		8	1 98	04		2 02	PAID IN FULL	MAY 31 1949											
6		H 5	1 24			1 24	1st Half Paid	MAY 31 1949	7622		62		62						
							2nd Half Paid	OCT 31 1949	14351										
7		H 183	45 42			45 42	1st Half Paid	MAY 31 1949	7622		22 71		22 71						
							2nd Half Paid	OCT 31 1949	14351										
8		H 10	2 48			2 48	1st Half Paid	MAY 31 1949	7622		1 24		1 24						
							2nd Half Paid	OCT 31 1949	14351										
9		H 10	2 48			2 48	1st Half Paid	MAY 31 1949	7622		1 24		1 24						
							2nd Half Paid	OCT 31 1949	14351										
10		H 10	2 48			2 48	1st Half Paid	MAY 31 1949	7622		1 24		1 24						
							2nd Half Paid	OCT 31 1949	14351										
11		H 98	24 32			24 32	1st Half Paid	MAY 31 1949	7621		12 16		12 16						
							2nd Half Paid	OCT 8 1949	14351										
12	SOLD FOR TAXES	3	74			74											74		
13		H 2	50			50	PAID IN FULL	MAY 31 1949	8378		50								
14		3	74			74	PAID IN FULL	MAY 25 1949	5627		74								
15		3	74			74	PAID IN FULL	MAY 25 1949	5619		74								
16		H 2	50			50	PAID IN FULL	MAY 31 1949	9759		50								
17		H 2	50			50	PAID IN FULL	MAY 31 1949	9759		50								
18		3	74			74	1st Half Paid	MAY 31 1949	8377		37								
							2nd Half Paid	OCT 31 1949	14351				37						
19	SOLD FOR TAXES	H 2	50			50	PAID IN FULL	MAY 19 1949	5387		50								
20		3	74			74	PAID IN FULL	JAN 15 1949	95	74									
		324	12 30	60		123 68				24 68	58 68		39 58				74		
		172																	
		496																	

SLATER Township

Division of Outlot "B"
Lakeside PARK.

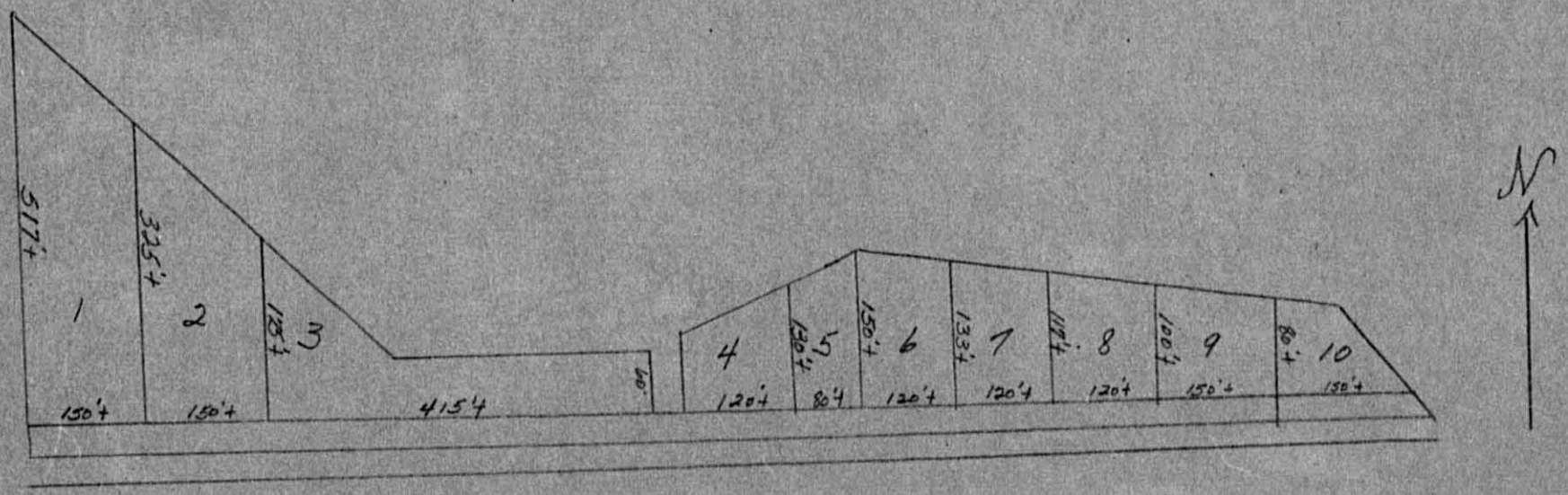

Ownership

Lot 1 HENRY P. BOOS
2 BENJAMAN MAGNUSON
3 A.E. + Lelah Peterson
4 Robert A + Myrtle Kasper
5 H.A.W. KASPER
6 H.A.W. KASPER
7 P.H. KJAGLIEN
8 EARL + ELSA SPECK
9 Rose Nicklason
10 A.G. ERICKSON.

Form 1C. MILLER DATA COMPANY, MINNEAPOLIS

Assessment Roll and Tax List of Real Property in the ..... of ....., Cass County, Minnesota, for Taxes for the Year 1948.

	In Whose Name Assessed	To Whom Transferred	Description of Property: Subdivision	Sec. or Lot	Town or Block	Rng.	Number of Acres of Land: Acres	100ths	No. School District	Indicate Homestead Tax by No	Indicate Agricultural Tax by No	True and Full Valuations: Land Exclusive of Structures and Improvements (Dollars)	Buildings and Other Structures (Dollars)	Machinery Permanently Attached to Real Estate (Dollars)	Total True and Full Value (Dollars)	Assessed Valuations: Rural: Homestead Up to $4,000 20% (Dollars)	Rural: Over $4,000 and Non-Homestead 33⅓% (Dollars)	All Other: Homestead Up to $4,000 25% (Dollars)	All Other: Over $4,000 and Non-Homestead 40% (Dollars)	Machinery Permanently Attached to Real Estate 33⅓% (Dollars)	Total Assessed Value (Dollars)	Total Assessed Value as Equalized by the Board of Review (Dollars)	Final Equalized Value (Dollars)
1	A. G. Erickson		Tract #10 of Outlot B. 2							C.I.	No	9			9		3				3	3	
2																							
3																							
4																							
5																							
6																							
7																							
8																							
9																							
10																							
11																							
12																							
13																							
14																							
15																							
16																							
17																							
18																							
19																							
20																							
												9			9		3				3	3	

	Sold for Taxes	Valuations by School Districts as Equalized by Department of Taxation: District No. ..... Rate ..... Mills (Dollars)	District No. ..... Rate ..... Mills (Dollars)	District No. 2 Rate 24.3 Mills (Dollars)	District No. ..... Rate ..... Mills (Dollars)	District No. ..... Rate ..... Mills (Dollars)	District No. ..... Rate ..... Mills (Dollars)	Tax including State Homestead ..... Mills ($ cts.)	State Tax on Non-Homestead 3.84 Mills ($ cts.)	Special Taxes ($ cts.)	Total Taxes ($ cts.)	Paid	When Paid: Month Day Year	Number of Receipt	March Settlement 1949 ($ cts.)	June Settlement 1949 ($ cts.)	Penalty ($ cts.)	November Settlement 1949 ($ cts.)	Penalty ($ cts.)	Collections to First Monday in January 1950 ($ cts.)	Penalty ($ cts.)	Delinquent on First Monday in January 1950 ($ cts.)	Total Delinquent Tax and Penalty ($ cts.)	Remarks
1				3				.74			.74	1 PAID IN FULL	FEB 28 1949	3788	.74									
2												2												
3												3												
4												4												
5												5												
6												6												
7												7												
8												8												
9												9												
10												10												
11												11												
12												12												
13												13												
14												14												
15												15												
16												16												
17												17												
18												18												
19												19												
20												20												
				3				.74			.74				.74									

Assessment Roll and Tax List of Real Property in the ..... of ....., Cass County, Minnesota, for Taxes for the Year 1948.

Form 1C. [illegible]

	IN WHOSE NAME ASSESSED	TO WHOM TRANSFERRED	DESCRIPTION OF PROPERTY: SUBDIVISION	Sec. or Lot	Town or Block	Rng.	Number of Acres of Land: Acres	100ths	No. School District	Indicate Homestead Tax or No	Indicate Additional Tax or No	TRUE AND FULL VALUATIONS: LAND Exclusive of Structures and Improvements (Dollars)	BUILDINGS and Other Structures (Dollars)	MACHINERY Permanently Attached to Real Estate (Dollars)	TOTAL True and Full Value (Dollars)	ASSESSED VALUATIONS: RURAL: Homestead Up to $4,000 20% (Dollars)	RURAL: Over $4,000 and Non-Homestead 33⅓% (Dollars)	ALL OTHER: Homestead Up to $4,000 25% (Dollars)	ALL OTHER: Over $4,000 and Non-Homestead 40% (Dollars)	MACHINERY Permanently Attached to Real Estate 33⅓% (Dollars)	TOTAL ASSESSED VALUE (Dollars)	Total Assessed Value as Equalized by the Board of Review (Dollars)	FINAL EQUALIZED VALUE (Dollars)
1																							
2																							
3																							
4																							
5																							
6																							
7																							
8																							
9																							
10																							
11																							
12																							
13																							
14																							
15																							
16																							
17																							
18																							
19																							
20																							

	SOLD FOR TAXES	VALIDATIONS BY SCHOOL DISTRICTS IS EQUALIZED BY DEPARTMENT OF TAXATION: District No. 2 Rate 44.7 Mills (Dollars)	District No. ..... Rate ..... Mills (Dollars)	District No. 1 Rate 44.7 Mills (Dollars)	District No. ..... Rate ..... Mills (Dollars)	District No. ..... Rate ..... Mills (Dollars)	District No. ..... Rate ..... Mills (Dollars)	Tax including State Homestead ..... Mills ($ cts.)	State Tax on Non-Homestead ..... Mills ($ cts.)	SPECIAL TAXES ($ cts.)	TOTAL TAXES ($ cts.)		PAID	WHEN PAID: Month Day Year	Number of Receipt	March Settlement 1949 ($ cts.)	June Settlement 1949 ($ cts.)	Penalty ($ cts.)	November Settlement 1949 ($ cts.)	Penalty ($ cts.)	Collections to First Monday in January 1950 ($ cts.)	Penalty ($ cts.)	Delinquent on First Monday in January 1950 ($ cts.)	Total Delinquent Tax and Penalty ($ cts.)	REMARKS
1												1													
2												2													
3												3													
4												4													
5												5													
6												6													
7												7													
8												8													
9	Grand Totals:											9													
10												10													
11	H	5049		1445 = 6494								11													
12	N.H.	3391		1537 = 4858						1.05		12													
13		8340		3012 = 11352								13													
14							a	19449 4	1.86		27.11 16	14													
15		11449		4414			Na	24754				15													
16												16													
17												17													
18												18													
19												19													
20												20													