ASSESSMENT & TAX LIST

Slater

1947

DIRECTIONS TO ASSESSOR

OFFICE OF COUNTY AUDITOR,
APR 15 1947.

CASS County,

Wm. Peake Assessor of the Leon R Slater

According to the requirements of law, I hereeith deliver to you the Assessment Books for the said Leon of Slater for the year 1947, containing a list of all Real Estate that has become subject to taxation since the Assessment of May 1, 1946, so far as the same have come to my knowledge from any source, and I hereby direct you to assess all Personal Property, and to make such changes in Real Estate as are required in the odd-numbered year, and make return thereof to me as required by the law prescribing your duties hereto annexed.

A form of the return to be signed by you is appended in this book.

L. Freeman
County Auditor.

Extracts from Laws Relating to the Listing of Personal Property.

(Section Numbers Refer to Minnesota Statutes 1945)

Sec. 272.01. PROPERTY SUBJECT TO TAXATION. All real and personal property in this state, and all personal property of persons residing therein, * * * is taxable, except such as is by law exempt from taxation.

WHEN LISTED AND ASSESSED

Sec. 273.01 * * * Personal Property shall be listed and assessed annually with reference to its value on May 1, and if acquired on that day, shall be listed by or for the persons acquiring it.

Sec. 273.22. By whom listed. Personal Property shall be listed in the manner following:

1. Every person of full age and sound mind, being a resident of this state, shall list all of his *** personal property.

2. He shall also list separately, and in the name of his principal, all moneys and other personal property invested, loaned, or otherwise controlled by him as agent or attorney, ***.

3. The property of a minor, child or insane person shall be listed by his guardian, or by the person having such property in charge.

4. The property of a person for whose benefit it is held in trust, by the trustee; of the estate of a deceased person, by the executor or administrator.

5. The property of a corporation whose assets are in the hands of a receiver, by such receiver.

6. The property of a body politic or corporate, by the proper agent or officer thereof.

7. The property of a firm or company, by a partner or agent thereof.

8. The property of manufacturers and others in the hands of an agent, for such agent in the name of his principal, as merchandise.

Sec. 273.24. Where listed. Except as otherwise in this chapter provided, personal property shall be listed and assessed in the county, town, or district where owner, agent or trustee resides.

Sec. 273.27. Certain personal property; where listed. All household goods and furniture, including clocks, musical instruments, sewing machines, wearing apparel of members of the family, and all personal property used by the owner for personal and domestic purposes, or for the furnishing or equipment of the family residence, shall be listed and assessed in the district where the owner usually lives.

Sec. 273.29. Merchants and manufacturers. The personal property pertaining to the business of a merchant or of a manufacturer shall be listed in the town or district where his business is carried on. ***

Sec. 273.35. Farm property of non-resident. When the owner of livestock or other personal property connected with a farm does not reside thereon, the same shall be listed and assessed in the town or district, where the farm is situated. If the farm is situated in the several towns or districts, it shall be listed and assessed in the town or district in which the principal place of business of such farm is located.

Sec. 273.32. Elevators, etc., on railroad. All elevators and warehouses, with the machinery and fixtures therein, situated upon the land of any railroad company which are not in good faith owned, operated and exclusively controlled by such company, shall be listed and assessed as personal property in the town or district where situated.

Sec. 273.33. Pipeline companies. Personal property of *** pipeline companies, or other pipeline companies *** natural gas, gasoline, or other petroleum products *** shall be listed and assessed in the county, town, or district where the same is usually kept.

Sec. 273.36. Personal property of electric light and power companies in cities and villages. Personal property, of village, light and power companies having a fixed situs in any city, village or borough in this state shall be listed and assessed where situated. ***

Sec. 273.37. Personal property of electric light and power companies outside of cities and villages. Personal property, of other than personal property lying inside of the corporate limits of any city of the first class, of electric light and power companies, and other individuals and partnerships supplying electric power, having a fixed situs, shall be listed and assessed in the town or district in which such property is located, and assessed by the commissioner of taxation in the county where situated.

Sec. 273.23. Merchants; Consignees. Every merchant required to list his property shall state also the value of his property pertaining to his business as a merchant. No consignee shall be required to list for taxation any property the product of this state, nor the value of any such property shall be included in the value of any property of a consignee if being stored or forwarded, if he has no interest in such property, and derives no profit from its sale.

Sec. 273.24. Manufacturers. Every manufacturer required to list his property shall state also the value of all articles purchased, received, or otherwise held for the purpose of his trade, in whole or in part, in any process of manufacturing, combining, rectifying or distilling, or otherwise preparing for market, in the manufacturing establishment of any kind shall list, as part of his manufacturer's stock, the value of all engines, machinery, tools, and implements used or designed to be used in any such power, except such fixtures as have been considered real property.

Sec. 273.44. Estate of decedents. The personal property of the estate of a deceased person shall be listed and assessed at the place of his last residence in this state.

Sec. 273.45. Persons under Guardianship. The personal property of a minor under guardianship shall be listed and assessed where the guardian resides and of every other person under guardianship, where the ward resides.

Sec. 273.46. Assignees and receivers. Personal property in the hands of an assignee or receiver shall be listed and assessed at the place of taxing before his appointment.

Sec. 273.47. Property moved between May and July. The owner of personal property removing from one county, town, or district to another between May 1 and July 1, shall be assessed in either in which he is first called upon by the assessor. A person moving into this state from another after May 1 and before July 1 of such year in the county list the property owned by him on May 1 of such year in the county, town or district in which he resides, unless he shall make it appear to the assessor that he is held for tax of the current year on the property in another state.

Sec. 273.25. Where listed in case of doubt. In case of doubt as to the proper place of listing personal property or where it cannot be listed as in this chapter provided, it between towns, it shall be in county, the place for listing and assessing shall be determined by the county auditor, if between counties, by the different county auditors, or been in different counties, by the Commissioner of Taxation***.

Sec. 273.26. Lists to be verified. Every person required to list property for taxation shall make out and deliver to the assessor, upon blanks furnished by him, a verified statement of all personal property owned by him on May 1 of the current year. He shall also make separate statements in the manner of all personal property owned by others than himself, which he shall list as agent or attorney, list for taxation as agent or attorney, guardian, parent, trustee, executor, administrator, proctor, accounting officer, partner, factor, or in any other capacity ***.

Sec. 273.40. Examination under oath. Whenever the assessor shall be of the opinion that the person listing property for taxation or for any other person, company, or corporation, has not made a true and full statement of such property, the assessor may examine such person under oath in regard to the amount of the property he is required to list; and, if such person shall refuse to make full discovery under oath, the assessor may list the property of such person or his principal according to his best judgment and information.

Sec. 273.68. Failure to obtain list. In case of failure to obtain a statement of personal property, the assessor shall ascertain the amount of such property as nearly as he can, and the same at such amount as he believes to be the true value thereof. When requested, he shall sign and deliver to the person assessed a copy of the statement showing the valuation of the property so listed.

Sec. 273.20. Assessor may enter dwellings, etc. Any officer authorized by law to assess property for taxation may, when necessary to the proper performance of his duties, enter any dwelling house, building, or structure, and view the same and the property therein.

Sec. 620.05. False statement regarding taxes. Every person who, in making any statement, oral or written, which is required or authorized by law to be made as a basis of imposing or relieving any tax or assessment, who shall wilfully make any statement as to any material matter which he knows to be false, shall be guilty of a gross misdemeanor.

Sec. 273.13. Classification of property—Subdivision 1. Now all property in this state is declared to be subject to a general property tax, and subject to any gross earnings or other tax in lieu thereof, except as hereinafter provided, and shall be classified for purposes of taxation as provided by this section.

Subdivision 2. Class 1. Iron ore whether mined or unmined shall constitute Class one and shall be valued and assessed at fifty (50) percent of the full and true value thereof. Iron ore shall be deemed to be in place and as a part of the real estate in which it is located, but at the rate aforesaid, iron ore which either (a) is mined by underground methods and placed in stockpiles subsequent to August 1 of a calendar year and prior to the next succeeding May 1, and which contains phosphorus in excess of the Bessemer specifications, or which, in classification of Iron Ore Trade as siliceous, Manganese or Non-Bessemer, or Mesabi non-Bessemer ore, or (b) is mined by open pit methods, and in accordance with good engineering and metallurgical practice, requires concentration either than crushing or screening or both to make it suitable for shipment and blast furnace use, and which is so concentrated and placed in stockpiles subsequent to August 1 of a calendar year and prior to the next succeeding May 1 for two taxable years after being mined only, shall be listed and assessed in the taxing district where mined at the same amount per ton as it would be assessed if still unmined, and thereafter such ore in stockpiles shall be valued and assessed as provided in this section. Stockpiles of iron ore in the district in which iron ore is located, other than the ore, shall be classified and assessed in accordance with the provisions of classes three, three "b," and four, as the case may be. In assessing any tract or lot of real estate in which iron ore is known to exist the assessable value of the land exclusive of the iron ore shall be determined and set down separately and the aggregate of the two shall be assessed against the tract of lot.

Class 1a. All direct products of the blast and open hearth furnaces that are utilized in the form produced and are not further processed, shall constitute class 1a and shall be valued and assessed at 15 per cent of the full and true value thereof.

Subdivision 3. Class 2. All household goods and furniture, including clocks, musical instruments, sewing machines, wearing apparel of members of the family and all personal property actually used by the owner for personal and domestic purposes, or for the furnishing or equipment of the family residence, shall constitute class two and shall be valued and assessed at 25 per cent of the full and true value thereof.

Subdivision 4. Class 3. All agricultural products, except as provided in class three "b" and class four, and all livestock, poultry of all sorts together with the furniture and fixtures and tools, implements, manufacturers' materials and manufactured articles, all tools, implements and machinery, whether fixtures or otherwise, except as provided by class three "d" and all real estate, which is rural in character and devoted or adaptable to rural but not necessarily agricultural use, except as provided by classes one and three "b" shall be valued and assessed at 40 per cent of the full and true value thereof and assessed at 33⅓ per cent of the true and full value thereof.

Subdivision 5. Class 3a. All agricultural products in the hands of the producer shall constitute class three "a" and shall be valued and assessed at 10 per cent of full and true value thereof.

* * * *

Subdivision 8. Class 3d. Livestock, poultry, all horses, mules, and asses used exclusively for agricultural purposes, all agricultural tools, implements, and machinery used by the owner in any agricultural pursuit shall constitute class three "d" and shall be valued and assessed at 20 per cent of the full and true value thereof.

Subdivision 9. Class 4. All property not included in the preceding classes shall constitute class four and shall be valued and assessed at forty (40) per cent of the full and true value thereof.

Section 273.03, Minnesota Statutes 1945. Assessment; Mode. The county auditor shall annually provide the necessary assessment books and blanks at the expense of the county, for and to correspond with each assessment district. He shall make out, in the real property assessment book, complete lists of all lands or lots subject to taxation, showing the names of the owners, if to him known, and, if unknown so stated opposite each tract or lot, the number of acres, and the lots or parts of lots or blocks, included in each description of property. * * *

The assessors shall meet at the office of the county auditor *on a day to be fixed by the Commissioner of Taxation* for the purpose of receiving instructions as to their duties under the laws of the state. * * *

INDEX TO SECTIONS

SECTION	PAGE
Sec. 1	
" 2	
" 3	
" 4	
" 5	
" 6	
" 7	
" 8	
" 9	
" 10	
" 11	
" 12	
" 13	
" 14	
" 15	
" 16	
" 17	
" 18	
" 19	
" 20	
" 21	
" 22	
" 23	
" 24	
" 25	
" 26	
" 27	
" 28	
" 29	
" 30	
" 31	
" 32	
" 33	
" 34	
" 35	
" 36	

For Convenience of Auditor in Showing Boundaries of School Districts

Township No. 142 *Range No.* 26 *Mer. P. M.*

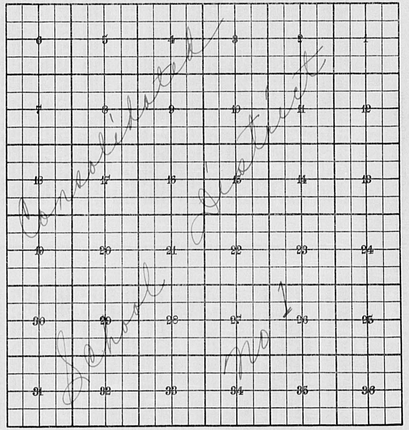

Returns Showing Grain Received in or Handled by Elevators, Warehouses and Mills in the ..... of ..... in the County of ..... for the Year Ending May 1, 1947.

W. LEE-DAVIS COMPANY, MINNEAPOLIS

NAMES OF OWNERS	ADDRESS	Bushels of Wheat	Bushels of Soy Beans	Bushels of Flax	Total No. of Bushels of Wheat, Soy Beans and Flax	★ Tax of ½ Mill per Bushel Dollars	Cts.	Bushels of Corn	Bushels of Barley	Bushels of Rye	Bushels of Oats	Bushels of Buckwheat	Bushels of all Other Grains	Total No. Bushels Corn, Barley, Rye, Oats, Buckwheat, and all Other Grains	★ Tax of ¼ Mill Per Bushel Dollars	Cts.	★ Total Tax Dollars	Cts.	REMARKS

Note ★ Assessors will not fill these Columns

List of Lands in the.....of....., County of....., Minn., for the Year 19....., Which have Become Homesteads or Ceased to be Homesteads

SINCE THE LAST REAL ESTATE ASSESSMENT DATE

Form 254 Miller-Davis Company, Minneapolis, State Form No. 67

LANDS BECOMING HOMESTEADS									LANDS CEASING TO BE HOMESTEADS								
NAME OF OWNER	School District	DESCRIPTION OF PROPERTY		Sec. or Lot	Town or Block	Range	Number of Acres of Land		NAME OF OWNER	School District	DESCRIPTION OF PROPERTY		Sec. or Lot	Town or Block	Range	Number of Acres of Land	
		SUBDIVISION					Acres	100ths			SUBDIVISION					Acres	100ths

INCREASE OR DECREASE in Value of Property Heretofore Assessed, by the Erection or Destruction of Buildings or Structures Thereon

Platted Property Assessed at 40 Per Cent of True and Full Value.
(Homesteads up to $4,000 True and Full Value 25 Per Cent.)

Unplatted Property Assessed at 33⅓ Per Cent of True and Full Value.
(Homesteads up to $4,000 True and Full Value 20 Per Cent.)

FORM 3 MILLER-DAVIS COMPANY, MINNEAPOLIS

NAMES OF PROPERTY OWNERS	DESCRIPTION	Sec. or Lot	Town or Block	Rng.	True and Full Value of Structures worth more than $100 each Dollars	KIND OF STRUCTURES	Assessed Value of Additional Structures Dollars	Reduction of Assessed Value on Account of Loss occasioned by Fire, Flood or otherwise Dollars
James Wade 'Houseal'	Lot 5 Sec 14-142-26	~~5~~ 14		26	~~140~~	Frame	24	
Harold Fand Leah C Fauth	N1/2 of Lot 1 - Sec 34-142-26	34		26	170	Frame	70	
					240		64	

Assessment of

Form 354 MILLER-DAVIS COMPANY, MINNEAPOLIS

	NAME OF OWNER
1	
2	
3	
4	
5	
6	
7	
8	

Treasurer's Office, Cass County, Minnesota

RECEIVED this, the first Monday (being the 5th. *day) of January, A. D. 1948, of* L. C. Peterson, ~~*Auditor of said County*~~, *Minnesota, the Tax List of all Taxable Real and Personal Property in the* town *of* Slater *in said County for the year A. D. 1947, as specified above and amounting to* ..... *Dollars*

Paul L. Jewell
County Treasurer.

JAN - 3 1949

JAN - 3 1949 *194*

Office of ~~County Treasurer~~, Cass County, Minnesota

To L. C. Peterson ~~, County Auditor~~:

Sir:—I herewith return to you the Tax List for the town *of* Slater *in said County for the year 1947, heretofore received from you. I certify that I have compared the same with the duplicate receipts in your office, and have written opposite the amount of each tax so receipted the words "First Quarter Paid", "Second Quarter Paid", ~~"Third Quarter Paid"~~, or "Paid in full" as the case may be, and the number of my receipt given in discharge of said tax, and each tract or lot of real property against which the taxes remain unpaid is delinquent for said year.*

Yours respectfully,

Paul L. Jewell
County Treasurer.

Auditor's Office, Cass County, Minnesota

I, ... *Auditor of said County, and State of Minnesota, do hereby certify that the following is a correct list of the Taxes levied on the Real and Personal Property in the* ..... *of* ..... *for the year 1947.*

WITNESS my hand and official seal, the ..... *day of* ..... *1948.*

(SEAL) ..... *County Auditor.*

Auditor's Office, Cass County, Minnesota

..... *194*

I hereby certify that on the first Monday in January 1949, I received of ..... *County Treasurer, the Tax List of the* ..... *of* ..... *in said County for the year 1947; that I have compared the said list with the Statements receipted for by said Treasurer, which are on file in my office, and that each tract or lot of real property therein against which the taxes, or any part thereof, remains unpaid are delinquent for said year.*

(SEAL) ..... *County Auditor.*

Assessment of

Form 354 BULLARD-DAVIS COMPANY, MINNEAPOLIS

TABULAR SCHEDULE OF VALUATIONS,

LEVIED IN THE Township OF Platter

	NAME OF OWNER	School District No.	VALUATION BY SCHOOL DISTRICTS: Dollars	Dollars	Value of Lands other than Town Lots including Structures (Rural)	Value of Town and City Lots including Structures thereon (Urban)	Personal Property (P.P.)	Total Value of all Property except Money and Credits (Total)	RATE OF STATE TAXES: State Rev.	State Sch'l	Tchr. Ins.	State Debt	Total Rate of State Tax
			Mills	Mills	Mills	Mills	Mills	Mills	Mills	Mills	Mills	Mills	Mills
1		C1			7719	676	1781	10,176					3.02
2													4.07
3	Real Est. H 4265												7.09
	N 4 4130												
4	GP. Det												
	10,176												
5					Rural 8395	Urban —	P.P. 1781	Total 10,176					
6													
7													
8													

	RATE OF COUNTY TAXES: Rev.	R. & B.	Wel-fare	Bonds and Int.			Total Rate of County Tax	RATE OF TOWN TAXES: Rev.	R. & B.	Drag Tax	State Loan	Fire				Total Rate of Town Tax
	Mills	Mills	Mills	Mills	Mills	Mills	Mills	Mills	Mills	Mills	Mills	Mills	Mills	Mills	Mills	Mills
1	22.	7.2	4.8.	1.8.			35.2	28	15.	1.		5.				30.8
2																
3																
4																
5																
6																
7																
8																

RATES AND TAXES

COUNTY OF CASS, STATE OF MINNESOTA

	RATE OF SCHOOL TAXES: Local 1 Mill	Special	State Loan	Def.	Transp.		Total Rate of Sch'l Tax	Total Rate of all Taxes	TAXES LEVIED: LOCAL 1 MILL AND SPECIAL SCHOOL TAXES BY DISTRICTS: Local 1 Mill	Special	State Loan	Def.	Transp.		Total School Taxes	ALL OTHER TAXES: FUNDS	Rate	Amounts
	Mills	Mills	Mills	Mills	Mills	Mills	Mills	Mills										
1	1.	15.	26.7	4.5.	1.8		91.5	226.54	772	11578	22153	34736	1389		70628	State Revenue,		
2	1.	20.	28.7	4.5.	1.8		106.5	235.54	2446	7371	7061	11056	442		26166	State School,		
																Teachers Insurance,		
																State Debt—Non-Homestead,		2408
																State Debt—Homestead,		3073 54.81
3									1018	18949	29204	45792	1831		96794	County Revenue,		22387
																County Road and Bridge,		7321
																County Welfare,		48244
																Bonds and Interest		18317 948.75
4																Town Revenue,		9970
																Town Road and Bridge,		1520
																Town Drag,		1018
																Town State Loan,		
																Fire		5081 313.34
6																School Local 1 Mill,		1018
																School Special,		18949
																School State Loan,		29204
																Def.		45792
																Transp.		1831
																		96794
																		2304 84
																		RE 1878.04
																		P.P. 426.80
																		2304.84

Total Levy, $2304

Total Number of Acres

State of Minnesota, } ss
COUNTY OF CASS

I, J. C. Pierson, Auditor of said County and State aforesaid, do hereby certify that the foregoing is a true and correct Schedule, showing the valuation of all the taxable property, in the Twp of Platter, in said County, the several rates of Taxation and Totals of the several Tax Funds levied thereon for the year A. D. 1917.

Witness my hand and official seal, this 30 day of Dec A. D. 1917

J. C. Pierson County Auditor.

SEAL

Assessment Roll and Tax List of Real Property in the Town of Slater, Cass County, Minnesota, for Taxes for the Year 1947.

Form 4 C.D. ©1948-DAYS COMPANY, MINNEAPOLIS

			DESCRIPTION OF PROPERTY							TRUE AND FULL VALUATIONS				ASSESSED VALUATIONS																									
														RURAL		ALL OTHER																							
IN WHOSE NAME ASSESSED	TO WHOM TRANSFERRED		SUBDIVISION	Sec. or Lot	Town or Block	Rng.	Number of Acres of Land: Acres	Number of Acres of Land: 100ths	No. School District	Indicate Homestead Yes or No	Indicate Agricultural Yes or No	LAND Exclusive of Structures and Improvements	BUILDINGS and Other Structures	MACHINERY Permanently Attached to Real Estate	TOTAL True and Full Value	Homestead Up to $4,000 20%	Over $4,000 and Non-Homestead 33⅓%	Homestead Up to $4,000 25%	Over $4,000 and Non-Homestead 40%	MACHINERY Permanently Attached to Real Estate 33⅓%	TOTAL ASSESSED VALUE	Total Assessed Value as Equalized by the Board of Review	FINAL EQUALIZED VALUE
												Dollars	Dollars	Dollars	Dollars	Dollars	Dollars	Dollars	Dollars	Dollars	Dollars	Dollars	Dollars
U. S. of America		1	~~NE¼ of NE¼~~ Lot 1	1	142	26			C1														
U. S. of America		2	~~NW¼ of NE¼~~ " 2																				
U. S. of America		3	SW¼ of NE¼																				
State of Minnesota		4	SE¼ of NE¼																				
		5																					
U. S. of America		6	~~NE¼ of NW¼~~ " 3																				
U. S. of America		7	~~NW¼ of NW¼~~ " 4																				
U. S. of America		8	SW¼ of NW¼																				
State of Minnesota		9	SE¼ of NW¼																				
		10																					
State of Minnesota		11	NE¼ of SW¼																				
State of Minnesota		12	NW¼ of SW¼																				
U. S. of America		13	SW¼ of SW¼																				
State of Minnesota		14	SE¼ of SW¼																				
		15																					
State of Minnesota		16	NE¼ of SE¼																				
State of Minnesota		17	NW¼ of SE¼																				
State of Minnesota		18	SW¼ of SE¼																				
State of Minnesota		19	~~SE¼ of SE¼~~ " 5																				
		20																					

	SOLD FOR TAXES	VALUATIONS BY SCHOOL DISTRICTS AS EQUALIZED BY DEPARTMENT OF TAXATION: District No. ..... Rate ..... Mills	District No. ..... Rate ..... Mills	District No. ..... Rate ..... Mills	District No. ..... Rate ..... Mills	District No. ..... Rate ..... Mills	District No. ..... Rate ..... Mills	Tax including State Homestead ..... Mills	State Tax on Non-Homestead ..... Mills	SPECIAL TAXES	TOTAL TAXES		PAID	WHEN PAID			Number of Receipt	March Settlement 1948	June Settlement 1948	Penalty	November Settlement 1948	Penalty	Collections to First Monday in January 1949	Penalty	Delinquent on First Monday in January 1949	Total Delinquent Tax and Penalty	REMARKS
		Dollars	Dollars	Dollars	Dollars	Dollars	Dollars	$ cts.	$ cts.	$ cts.	$ cts.			Month	Day	Year		$ cts.	$ cts.	$ cts.	$ cts.	$ cts.	$ cts.	$ cts.	$ cts.	$ cts.		
1												1																
2												2																
3												3																
4												4																
5												5																
6												6																
7												7																
8												8																
9												9																
10												10																
11												11																
12												12																
13												13																
14												14																
15												15																
16												16																
17												17																
18												18																
19												19																
20												20																

Assessment Roll and Tax List of Real Property in the Town of Slater, Cass County, Minnesota, for Taxes for the Year 1947.

Form 4 CD

	In Whose Name Assessed	To Whom Transferred	Description of Property: Subdivision	Sec. or Lot	Town or Block	Rng.	Number of Acres of Land: Acres	100ths	No. School District	Indicate Homestead Yes or No	Indicate Agricultural Yes or No	True and Full Valuations: Land Exclusive of Structures and Improvements (Dollars)	Buildings and Other Structures (Dollars)	Machinery Permanently Attached to Real Estate (Dollars)	Total True and Full Value (Dollars)	Assessed Valuations: Rural: Homestead Up to $4,000 20% (Dollars)	Rural: Over $4,000 and Non-Homestead 33⅓% (Dollars)	All Other: Homestead Up to $4,000 25% (Dollars)	All Other: Over $4,000 and Non-Homestead 40% (Dollars)	Machinery Permanently Attached to Real Estate 33⅓% (Dollars)	Total Assessed Value (Dollars)	Total Assessed Value as Equalized by the Board of Review (Dollars)	Final Equalized Value (Dollars)
1	U. S. of America		~~NE¼ of NE¼~~ Lot 1	2	142	26			C1														
2	U. S. of America		~~NW¼ of NE¼~~ " 2																				
3	State of Minnesota		SW¼ of NE¼																				
4	U. S. of America		SE¼ of NE¼																				
5																							
6	U. S. of America		~~NE¼ of NW¼~~ " 3																				
7	State of Minnesota		~~NW¼ of NW¼~~ " 4																				
8	State of Minnesota		~~SW¼ of NW¼~~ " 5																				
9	State of Minnesota		~~SE¼ of NW¼~~ " 6																				
10																							
11			NE¼ of SW¼																				
12	State of Minnesota		~~NW¼ of SW¼~~ " 10																				
13	U. S. of America		SW¼ of SW¼																				
14	Chas. Anderson		~~SE¼ of SW¼~~ " 9				29	75															
15																							
16	U. S. of America		NE¼ of SE¼																				
17	State of Minnesota		~~NW¼ of SE¼~~ " 7																				
18	U. S. of America		~~SW¼ of SE¼~~ " 8																				
19	U. S. of America		SE¼ of SE¼																				
20																							
							29	75															

Valuations by School Districts as Equalized by Department of Taxation

	Sold for Taxes	District Nos. ..... Rate ..... Mills	Dollars	Dollars	District Nos. ..... Rate ..... Mills	Dollars	District Nos. ..... Rate ..... Mills	Dollars	District Nos. ..... Rate ..... Mills	Dollars	Tax in Tolling State Homestead ..... Mills	$ cts.	State Tax on Non-Homestead 4.17 Mills	$ cts.	Special Taxes $ cts.	Total Taxes $ cts.		Paid	When Paid Month Day Year	Number of Receipt	March Settlement 1948 $ cts.	June Settlement 1948 $ cts.	Penalty $ cts.	November Settlement 1948 $ cts.	Penalty $ cts.	Collections to First Monday in January 1949 $ cts.	Penalty $ cts.	Delinquent on First Monday in January 1949 $ cts.	Total Delinquent Tax and Penalty $ cts.	Remarks
1																	1														
2																	2														
3																	3														
4																	4														
5																	5														
6																	6														
7																	7														
8																	8														
9																	9														
10																	10														
11																	11														
12																	12														
13																	13														
14	C+P		4 37									8 16				8 16	14	PAID IN FULL JUN 23 1948		9030		8 16									
15																	15														
16																	16														
17																	17														
18																	18														
19																	19														
20																	20														
			4 37									8 16				8 16															

Assessment Roll and Tax List of Real Property in the Town of Slater, Cass County, Minnesota, for Taxes for the Year 1947.

Form 4 CD 91,000-10-9-8 DUPLEX, MINNEAPOLIS

	In Whose Name Assessed	To Whom Transferred	Description of Property: Subdivision	Sec. or Lot	Town or Block	Rng.	Number of Acres of Land: Acres	Hdths	No. School District	Indicate Homestead Yes or No	Indicate Agricultural Yes or No	True and Full Valuations: Land Exclusive of Structures and Improvements (Dollars)	Buildings and Other Structures (Dollars)	Machinery Permanently Attached to Real Estate (Dollars)	Total True and Full Value (Dollars)	Assessed Valuations: Rural: Homestead Up to $4,000 20% (Dollars)	Rural: Over $4,000 and Non-Homestead 33⅓% (Dollars)	All Other: Homestead Up to $4,000 25% (Dollars)	All Other: Over $4,000 and Non-Homestead 40% (Dollars)	Machinery Permanently Attached to Real Estate 33⅓% (Dollars)	Total Assessed Value (Dollars)	Total Assessed Value as Equalized by the Board of Review (Dollars)	Final Equalized Value (Dollars)
1	U. S. of America		~~NE¼ of NE¼~~ Lot 1	3	142	26			C1														
2	State of Minnesota		~~NW¼ of NE¼~~ " 2																				
3	U. S. of America		SW¼ of NE¼																				
4	U. S. of America		SE¼ of NE¼																				
5																							
6	Josef Nilson		~~NE¼ of NW¼~~ " 3				41.51																
7	U. S. of America		~~NW¼ of NW¼~~ " 4																				
8	State of Minnesota		~~SW¼ of NW¼~~ " 5																				
9	U. S. of America		~~SE¼ of NW¼~~ " 6																				
10																							
11	U. S. of America		~~NE¼ of SW¼~~ " 7																				
12	U. S. of America		~~NW¼ of SW¼~~ " 9																				
13	U. S. of America		SW¼ of SW¼																				
14	U. S. of America		~~SE¼ of SW¼~~ " 8																				
15																							
16	U. S. of America		~~NE¼ of SE¼~~ " 10																				
17	U. S. of America		NW¼ of SE¼																				
18	U. S. of America		SW¼ of SE¼																				
19	U. S. of America		SE¼ of SE¼																				
20																							
							41.51																

Valuations by School Districts as Equalized by Department of Taxation: District No. ..... Rate ..... Mills; District No. ..... Rate ..... Mills; District No. ..... Rate ..... Mills; District No. ..... Rate ..... Mills; District No. ..... Rate ..... Mills; District No. ..... Rate ..... Mills

	Sold for Taxes	Tax including State Homestead ..... Mills	State Tax on Non-Homestead 4.0 Mills	Special Taxes	Total Taxes	Paid	When Paid: Month Day Year	Number of Receipt	March Settlement 1948	June Settlement 1948	Penalty	November Settlement 1948	Penalty	Collections to First Monday in January 1949	Penalty	Delinquent on First Monday in January 1949	Penalty	Total Delinquent Tax and Penalty	Remarks
	Dollars	$ cts.	$ cts.	$ cts.	$ cts.				$ cts.	$ cts.	$ cts.	$ cts.	$ cts.	$ cts.	$ cts.	$ cts.	$ cts.	$ cts.	
1																			
2																			
3																			
4																			
5																			
6	79	17.42	32		17.74	PAID IN FULL JUL 17 1948		18406		17.74									
7																			
8																			
9																			
10																			
11																			
12																			
13																			
14																			
15																			
16																			
17																			
18																			
19																			
20																			
	79	17.42	32		17.74														

Assessment Roll and Tax List of Real Property in the Town of Slater, Cass County, Minnesota, for Taxes for the Year 1947.

Form 4 CD—ALLEN-BATES COMPANY, MINNEAPOLIS

	IN WHOSE NAME ASSESSED	TO WHOM TRANSFERRED	DESCRIPTION OF PROPERTY: SUBDIVISION	Sec. or Lot	Town or Block	Rng.	Number of Acres of Land: Acres	Mdths	No. School District	Indicate Agricultural Tax or No	Indicate Agricultural Tax or No	TRUE AND FULL VALUATIONS: LAND Exclusive of Structures Improvements	BUILDINGS and Other Structures	MACHINERY Permanently Attached to Real Estate	TOTAL True and Full Value	ASSESSED VALUATIONS: RURAL: Homestead Up to $4,000 20%	RURAL: Over $4,000 and Non-Homestead 33⅓%	ALL OTHER: Homestead Up to $4,000 25%	ALL OTHER: Over $4,000 and Non-Homestead 40%	MACHINERY Permanently Attached to Real Estate 33⅓%	TOTAL ASSESSED VALUE	Total Assessed Value as Equalized by the Board of Review	FINAL EQUALIZED VALUE
												Dollars	Dollars	Dollars	Dollars	Dollars	Dollars	Dollars	Dollars	Dollars	Dollars	Dollars	Dollars
1	U. S. of America		~~NE¼ of NE¼~~ Lot 1	4	142	26			C1														
2	State of Minnesota		~~NW¼ of NE¼~~ " 2																				
3	State of Minnesota		SW¼ of NE¼																				
4	State of Minnesota		SE¼ of NE¼																				
5																							
6	State of Minnesota		~~NE¼ of NW¼~~ " 3																				
7	State of Minnesota		~~NW¼ of NW¼~~ " 4																				
8	State of Minnesota		SW¼ of NW¼																				
9	State of Minnesota		SE¼ of NW¼																				
10																							
11	U. S. of America		NE¼ of SW¼																				
12	U. S. of America		NW¼ of SW¼																				
13	U. S. of America		SW¼ of SW¼																				
14	U. S. of America		SE¼ of SW¼																				
15																							
16	U. S. of America		NE¼ of SE¼																				
17	U. S. of America		NW¼ of SE¼																				
18	U. S. of America		SW¼ of SE¼																				
19	U. S. of America		SE¼ of SE¼																				
20																							

	SOLD FOR TAXES	VALUATIONS BY SCHOOL DISTRICTS AS EQUALIZED BY DEPARTMENT OF TAXATION: District No. ..... Rate ..... Mills	District No. ..... Rate ..... Mills	District No. ..... Rate ..... Mills	District No. ..... Rate ..... Mills	District No. ..... Rate ..... Mills	District No. ..... Rate ..... Mills	Tax including State Homestead ..... Mills	State Tax on Non-Homestead ..... Mills	SPECIAL TAXES	TOTAL TAXES		PAID	WHEN PAID: Month	Day	Year	Number of Receipt	March Settlement 1948	June Settlement 1948	Penalty	November Settlement 1948	Penalty	Collections to First Monday in January 1949	Penalty	Delinquent on First Monday in January 1949	Total Delinquent Tax and Penalty	REMARKS
		Dollars	Dollars	Dollars	Dollars	Dollars	Dollar	$ cts.	$ cts.	$ cts.	$ cts.							$ cts.	$ cts.	$ cts.	$ cts.	$ cts.	$ cts.	$ cts.	$ cts.	$ cts.	
1												1															
2												2															
3												3															
4												4															
5												5															
6												6															
7												7															
8												8															
9												9															
10												10															
11												11															
12												12															
13												13															
14												14															
15												15															
16												16															
17												17															
18												18															
19												19															
20												20															

Assessment Roll and Tax List of Real Property in the Town of Slater,

Cass County, Minnesota, for Taxes for the Year 1947.

Form 4 CD—Allen-Davis Company, Minneapolis

	IN WHOSE NAME ASSESSED	TO WHOM TRANSFERRED	DESCRIPTION OF PROPERTY: SUBDIVISION	Sec. or Lot	Town or Block	Rng.	Number of Acres of Land: Acres	Number of Acres of Land: 100ths	No. School District	Indemnity Agricultural Tax or Re	Indemnity Agricultural Tax or In	TRUE AND FULL VALUATIONS: LAND Exclusive of Structures and Improvements	BUILDINGS and Other Structures	MACHINERY Permanently Attached to Real Estate	TOTAL True and Full Value	ASSESSED VALUATIONS: RURAL: Homestead Up to $4,000 20%	RURAL: Over $4,000 and Non-Homestead 33⅓%	ALL OTHER: Homestead Up to $4,000 25%	ALL OTHER: Over $4,000 and Non-Homestead 40%	ALL OTHER: MACHINERY Permanently Attached to Real Estate 33⅓%	TOTAL ASSESSED VALUE	Total Assessed Value as Equalized by the Board of Review	FINAL EQUALIZED VALUE
												Dollars	Dollars	Dollars	Dollars	Dollars	Dollars	Dollars	Dollars	Dollars	Dollars	Dollars	Dollars
1	U. S. of America		~~NE¼ of NE¼~~ Lot 1	5	142	26			C1														
2	U. S. of America		~~NW¼ of NE¼~~ " 2																				
3	U. S. of America		SW¼ of NE¼																				
4	U. S. of America		SE¼ of NE¼																				
5																							
6	U. S. of America		~~NE¼ of NW¼~~ " 3																				
7	U. S. of America		~~NW¼ of NW¼~~ " 4																				
8	U. S. of America		SW¼ of NW¼																				
9	U. S. of America		SE¼ of NW¼																				
10																							
11	U. S. of America		NE¼ of SW¼																				
12	U. S. of America		NW¼ of SW¼																				
13	U. S. of America		~~SW¼ of SW¼~~ " 5																				
14	U. S. of America		SE¼ of SW¼																				
15																							
16	U. S. of America		NE¼ of SE¼																				
17	U. S. of America		NW¼ of SE¼																				
18	U. S. of America		SW¼ of SE¼																				
19	U. S. of America		SE¼ of SE¼																				
20																							

	SOLD FOR TAXES	VALUATIONS BY SCHOOL DISTRICTS AS EQUALIZED BY DEPARTMENT OF TAXATION: District No. ..... Rate ....Mills	District No. ..... Rate ....Mills	District No. ..... Rate ....Mills	District No. ..... Rate ....Mills	District No. ..... Rate ....Mills	District No. ..... Rate ....Mills	Tax including State Homestead ....Mills	State Tax on Non-Homestead ....Mills	SPECIAL TAXES	TOTAL TAXES		PAID	WHEN PAID: Month	Day	Year	Number of Receipt	March Settlement 1948	June Settlement 1948	Penalty	November Settlement 1948	Penalty	Collections to First Monday in January 1949	Penalty	Delinquent on First Monday in January 1949	Total Delinquent Tax and Penalty	REMARKS
		Dollars	Dollars	Dollars	Dollars	Dollars	Dollars	$ cts.	$ cts.	$ cts.	$ cts.			Month	Day	Year		$ cts.	$ cts.	$ cts.	$ cts.	$ cts.	$ cts.	$ cts.	$ cts.	$ cts.	
1													1														
2													2														
3													3														
4													4														
5													5														
6													6														
7													7														
8													8														
9													9														
10													10														
11													11														
12													12														
13													13														
14													14														
15													15														
16													16														
17													17														
18													18														
19													19														
20													20														

Assessment Roll and Tax List of Real Property in the Town of Slater, Cass County, Minnesota, for Taxes for the Year 1947.

	In Whose Name Assessed	To Whom Transferred	Description of Property: Subdivision	Sec. or Lot	Town or Block	Rng.	Number of Acres of Land: Acres	Mills	No. School District	Indicate Agricultural Land by a Cross	Indicate Agricultural Tax by a Cross	True and Full Valuations: Land Exclusive of Structures and Improvements	Buildings and Other Structures	Machinery Permanently Attached to Real Estate	Total True and Full Value	Assessed Valuations: Rural: Homestead Up to $4,000 20%	Rural: Over $4,000 and Non-Homestead 33⅓%	All Other: Homestead Up to $4,000 25%	All Other: Over $4,000 and Non-Homestead 40%	Machinery Permanently Attached to Real Estate 33⅓%	Total Assessed Value	Total Assessed Value as Equalized by the Board of Review	Final Equalized Value
							Acres	Mills				Dollars	Dollars	Dollars	Dollars	Dollars	Dollars	Dollars	Dollars	Dollars	Dollars	Dollars	Dollars
1	U. S. of America		~~NE¼ of NE¼~~ Lot 1	6	142	26			C1														
2	State of Minnesota		~~NW¼ of NE¼~~ .. 2																				
3	Eliza Slater		SW¼ of NE¼				40																
4	U. S. of America		SE¼ of NE¼																				
5																							
6	State of Minnesota		~~NE¼ of NW¼~~ .. 3																				
7	State of Minnesota		~~NW¼ of NW¼~~ .. 4																				
8	State of Minnesota		~~SW¼ of NW¼~~ .. 5																				
9	State of Minnesota		SE¼ of NW¼																				
10																							
11	State of Minnesota		NE¼ of SW¼																				
12	State of Minnesota		~~NW¼ of SW¼~~ .. 6																				
13	U. S. of America		~~SW¼ of SW¼~~ .. 7																				
14	U. S. of America		SE¼ of SW¼																				
15																							
16	U. S. of America		NE¼ of SE¼																				
17	Eliza Slater		NW¼ of SE¼				40																
18	State of Minnesota		SW¼ of SE¼																				
19	U. S. of America		~~SE¼ of SE¼~~ .. 8																				
20																							
							80																

	Sold for Taxes	Valuations by School Districts as Equalized by Department of Taxation: District No. Rate Mills	District No. Rate Mills	District No. Rate Mills	District No. Rate Mills	District No. Rate Mills	District No. Rate Mills	Tax including State Homestead Mills	State Tax on Non-Homestead 4.0 Mills	Special Taxes	Total Taxes	Paid	When Paid	Number of Receipt	March Settlement 1948	June Settlement 1948	Penalty	November Settlement 1948	Penalty	Collections to First Monday in January 1949	Penalty	Delinquent on First Monday in January 1949	Total Delinquent Tax and Penalty	Remarks
		Dollars	Dollars	Dollars	Dollars	Dollars	Dollars	$ cts.	$ cts.	$ cts.	$ cts.		Month Day Year		$ cts.	$ cts.	$ cts.	$ cts.	$ cts.	$ cts.	$ cts.	$ cts.	$ cts.	
1																								
2																								
3	SOLD FOR TAXES	H 59						13 02			13 02											13 02		
4																								
5																								
6																								
7																								
8																								
9																								
10																								
11																								
12																								
13																								
14																								
15																								
16																								
17	SOLD FOR TAXES	H 46						10 14			10 14											10 14		
18																								
19																								
20																								
		H 105						23 16			23 16													

Form 4 CD. Miller-Davis Company, Minneapolis

Assessment Roll and Tax List of Real Property in the Town of Slater, Cass County, Minnesota, for Taxes for the Year 1947.

	In Whose Name Assessed	To Whom Transferred	Description of Property: Subdivision	Sec. or Lot	Town or Block	Rng.	Number of Acres of Land: Acres	Hdths	No. School District	Indicate Farm Land Tax by Ac	Indicate Agricultural Tax by Ac	True and Full Valuations: Land Exclusive of Structures and Improvements (Dollars)	Buildings and Other Structures (Dollars)	Machinery Permanently Attached to Real Estate (Dollars)	Total True and Full Value (Dollars)	Assessed Valuations: Rural: Homestead Up to $4,000 20% (Dollars)	Rural: Over $4,000 and Non-Homestead 33⅓% (Dollars)	All Other: Homestead Up to $4,000 25% (Dollars)	All Other: Over $4,000 and Non-Homestead 40% (Dollars)	All Other: Machinery Permanently Attached to Real Estate 33⅓% (Dollars)	Total Assessed Value (Dollars)	Total Assessed Value as Equalized by the Board of Review (Dollars)	Final Equalized Value (Dollars)
1	Martin L. & Robert Pohl Hilda M. ~~[illegible]~~ Pohl		~~NE¼ of NE¼~~ Lot 5	7	142	26	35	75	C1														
2	" "		NW¼ of NE¼				40																
3	Peter J. Pohl		SW¼ of NE¼				40															Abate. #3333	
4	Martin L. & Robert Pohl, Hilda M. ~~[illegible]~~ Pohl		SE¼ of NE¼				40																
5																							
6	Jacob H. Carr		NE¼ of NW¼				40																
7	Jacob Carr		~~NW¼ of NW¼~~ " 1				40	93															
8	State of Minnesota		~~SW¼ of NW¼~~ " 2																				
9	U. S. of America		SE¼ of NW¼																				
10																							
11	U. S. of America		NE¼ of SW¼																				
12	Peter J. Pohl		~~NW¼ of SW¼~~ " 3				41	37														Abate. #3333	
13	U. S. of America		~~SW¼ of SW¼~~ " 4																				
14	U. S. of America		SE¼ of SW¼																				
15																							
16	Martin L. & Robert ~~[illegible]~~, Hilda M. ~~[illegible]~~ Pohl		NE¼ of SE¼				40																
17	Mary E. Pearce		NW¼ of SE¼				40																
18	Peter J. Pohl		SW¼ of SE¼				40															Abate. #3333	
19	Richard W. Pohl		SE¼ of SE¼				40																
20																							
							438	05															

Validations by School Districts as Equalized by Department of Taxation: District No. Orig. R.D. 1; Rate 30.56 Mills

	Sold for Taxes	Tax including State Homestead ... Mills	State Tax on Non-Homestead 4.0 Mills	Special Taxes	Total Taxes	Paid	When Paid: Month Day Year	Number of Receipt	March Settlement 1948	June Settlement 1948	Penalty	November Settlement 1948	Penalty	Collections to First Monday in January 1949	Penalty	Delinquent on First Monday in January 1949	Total Delinquent Tax and Penalty	Remarks
		$ cts.	$ cts.	$ cts.	$ cts.				$ cts.	$ cts.	$ cts.	$ cts.	$ cts.	$ cts.	$ cts.	$ cts.	$ cts.	
1	H 258	5670			5670	2nd Half Paid 1st Half Paid	SEP 24 1948 MAY 24 1948	11530 5803		2845		2845						
2	H 46	1014			1014	2nd Half Paid 1st Half Paid	SEP 24 1948 MAY 24 1948	11530 5803		507		507						
3	60	1324	24		1348	PAID IN FULL	APR 21 1948	4561		1348								
4	H 46	1014			1014	2nd Half Paid 1st Half Paid	SEP 24 1948 MAY 24 1948	11530 5803		507		507						
5																		
6	H 58	1280			1280	PAID IN FULL	APR 22 1948	4567		2290								
7	H 46	1014			1014	PAID IN FULL	APR 22 1948											
8																		
9																		
10																		
11																		
12	60	1324	24		1348	PAID IN FULL	APR 21 1948	4561		1348								
13																		
14																		
15																		
16	H 46	1014			1014	2nd Half Paid 1st Half Paid	SEP 24 1948 MAY 24 1948	11530 5803		507		507						
17	SOLD FOR TAXES 77	1698	32		1730											1730		
18	60	1324	24		1348	PAID IN FULL	APR 21 1948	4561		1348								
19	SOLD FOR TAXES 65	1434	26		1460											1460		
20																		
	H 500 322 822	18130	130		18260													
		18130	130															

Assessment Roll and Tax List of Real Property in the Town of Slater, Cass County, Minnesota, for Taxes for the Year 1947.

Form 4 CD. MILLER DAVIS COMPANY, MINNEAPOLIS

In Whose Name Assessed	To Whom Transferred		Description of Property: Subdivision	Sec. or Lot	Town or Block	Rng.	Number of Acres of Land (Acres / 100ths)	No. School District	Information Required by Law	Information Required by Law	True and Full Valuations: Land Exclusive of Structures and Improvements (Dollars)	Buildings and Other Structures (Dollars)	Machinery Permanently Attached to Real Estate (Dollars)	Total True and Full Value (Dollars)	Assessed Valuations: Rural: Homestead Up to $4,000 20% (Dollars)	Rural: Over $4,000 and Non-Homestead 33⅓% (Dollars)	All Other: Homestead Up to $4,000 25% (Dollars)	All Other: Over $4,000 and Non-Homestead 40% (Dollars)	All Other: Machinery Permanently Attached to Real Estate 33⅓% (Dollars)	Total Assessed Value (Dollars)	Total Assessed Value as Equalized by the Board of Review (Dollars)	Final Equalized Value (Dollars)
U. S. of America		1	NE¼ of NE¼	8	14226			C1														
U. S. of America		2	NW¼ of NE¼																			
U. S. of America		3	SW¼ of NE¼																			
U. S. of America		4	SE¼ of NE¼																			
		5																				
Mary E. & Elwyn L. Pohl		6	NE¼ of NW¼				52 43															
U. S. of America		7	~~NW¼ of NW¼~~ Lot 1																			
Robert & Martin L. Pohl, Hilda M. ~~[illegible]~~ Pohl		8	SW¼ of NW¼				50 40															
Mary E. & Elwyn L. Pohl		9	SE¼ of NW¼				49 85															
" "		10																				
" "		11	NE¼ of SW¼				46 30															
Robert & Martin L. Pohl, Hilda M. ~~[illegible]~~ Pohl		12	NW¼ of SW¼				46 30															
U. S. of America	N ⅔ of	13	SW¼ of SW¼ less E. 5 acs.																			
U. S. of America		14	SE¼ of SW¼																			
State of Minnesota		15	E. 5 acs. of N ⅔ of SW¼ of SW¼																			
U. S. of America		16	NE¼ of SE¼																			
Mary E. & Elwyn L. Pohl		17	NW¼ of SE¼				36 50															
" "		18	SW¼ of SE¼				42 55															
U. S. of America		19	SE¼ of SE¼																			
State of Minnesota		20	S½ of SW¼ of SW¼																			
							334 33															

Valuations by School Districts as Equalized by Department of Taxation: District No. ..... Rate ..... Mills; District No. ..... Rate ..... Mills; District No. ..... Rate ..... Mills; District No. ..... Rate ..... Mills; District No. ..... Rate ..... Mills; District No. ..... Rate ..... Mills

Sold for Taxes		Tax including State Homestead ..... Mills ($ cts.)	State Tax on Non-Homestead 4.0 Mills ($ cts.)	Special Taxes ($ cts.)	Total Taxes ($ cts.)		Paid	When Paid (Month Day Year)	Number of Receipt	March Settlement 1948 ($ cts.)	June Settlement 1948 ($ cts.)	Penalty ($ cts.)	November Settlement 1948 ($ cts.)	Penalty ($ cts.)	Collections to First Monday in January 1949 ($ cts.)	Penalty ($ cts.)	Delinquent on First Monday in January 1949 ($ cts.)	Total Delinquent Tax and Penalty ($ cts.)	Remarks
						1													
						2													
						3													
						4													
						5													
H 60		13 24			13 24	6	2nd Half Paid 1st Half Paid	OCT 27 1948 JUL 12 1948	9916		6 62		6 62						
						7													
H 52		11 46			11 46	8	2nd Half Paid 1st Half Paid	Sept 24 1948 MAY 24 1948	11520 5803		5 73		5 73						
H 56		12 34			12 34	9	2nd Half Paid 1st Half Paid	OCT 27 1948 JUL 12 1948	9916		6 17		6 17						
						10													
H 274		60 42			60 42	11	2nd Half Paid 1st Half Paid	OCT 27 1948 JUL 12 1948	9916		30 21		30 21						
H 53		11 68			11 68	12	2nd Half Paid 1st Half Paid	Sept 24 1948 MAY 24 1948	11520 5803		5 84		5 84						
						13													
						14													
						15													
						16													
H 41		9 04			9 04	17	2nd Half Paid 1st Half Paid	OCT 27 1948 JUL 12 1948	9916		9 81		9 81						
H 48		10 58			10 58	18	2nd Half Paid 1st Half Paid	OCT 27 1948 JUL 12 1948	9916										
						19													
						20													
H 584		128 76			128 76														

Assessment Roll and Tax List of Real Property in the Town of Slater, Cass County, Minnesota, for Taxes for the Year 1947.

Form 4 CD

	IN WHOSE NAME ASSESSED	TO WHOM TRANSFERRED	DESCRIPTION OF PROPERTY: SUBDIVISION	Sec. or Lot	Town or Block	Rng.	Number of Acres of Land: Acres	Hdths	No. School District	Indicate if land is Tax or Na	Indicate if land is Exempt Yes or No	TRUE AND FULL VALUATIONS: LAND Exclusive of Structures and Improvements (Dollars)	BUILDINGS and Other Structures (Dollars)	MACHINERY Permanently Attached to Real Estate (Dollars)	TOTAL True and Full Value (Dollars)	ASSESSED VALUATIONS: RURAL: Homestead Up to $5,000 20% (Dollars)	RURAL: Over $4,000 and Non-Homestead 33⅓% (Dollars)	ALL OTHER: Homestead Up to $4,000 25% (Dollars)	ALL OTHER: Over $4,000 and Non-Homestead 40% (Dollars)	MACHINERY Permanently Attached to Real Estate 33⅓% (Dollars)	TOTAL ASSESSED VALUE (Dollars)	Total Assessed Value as Equalized by the Board of Review (Dollars)	FINAL EQUALIZED VALUE (Dollars)
1	U. S. of America		NE¼ of NE¼	9	142	26			C1														
2	U. S. of America		NW¼ of NE¼																				
3	U. S. of America		SW¼ of NE¼																				
4	U. S. of America		SE¼ of NE¼																				
5																							
6	U. S. of America		NE¼ of NW¼																				
7	U. S. of America		NW¼ of NW¼																				
8	U. S. of America		SW¼ of NW¼																				
9	U. S. of America		SE¼ of NW¼																				
10																							
11	U. S. of America		NE¼ of SW¼																				
12	U. S. of America		NW¼ of SW¼																				
13	U. S. of America		SW¼ of SW¼																				
14	U. S. of America		SE¼ of SW¼																				
15																							
16	U. S. of America		NE¼ of SE¼																				
17	U. S. of America		NW¼ of SE¼																				
18	U. S. of America		SW¼ of SE¼																				
19	U. S. of America		SE¼ of SE¼																				
20																							

	SOLD FOR TAXES	VALUATIONS BY SCHOOL DISTRICTS AS EQUALIZED BY DEPARTMENT OF TAXATION: District No. ..... Rate ..... Mills (Dollars)	District No. ..... Rate ..... Mills (Dollars)	District No. ..... Rate ..... Mills (Dollars)	District No. ..... Rate ..... Mills (Dollars)	District No. ..... Rate ..... Mills (Dollars)	District No. ..... Rate ..... Mills (Dollars)	Tax including State Homestead ..... Mills ($ cts.)	State Tax on Non-Homestead ..... Mills ($ cts.)	SPECIAL TAXES ($ cts.)	TOTAL TAXES ($ cts.)		PAID	WHEN PAID: Month Day Year	Number of Receipt	March Settlement 1948 ($ cts.)	June Settlement 1948 ($ cts.)	Penalty ($ cts.)	November Settlement 1948 ($ cts.)	Penalty ($ cts.)	Collections to First Monday in January 1949 ($ cts.)	Penalty ($ cts.)	Delinquent on First Monday in January 1949 ($ cts.)	Total Delinquent Tax and Penalty ($ cts.)	REMARKS
1												1													
2												2													
3												3													
4												4													
5												5													
6												6													
7												7													
8												8													
9												9													
10												10													
11												11													
12												12													
13												13													
14												14													
15												15													
16												16													
17												17													
18												18													
19												19													
20												20													

Assessment Roll and Tax List of Real Property in the Town of Slater, Cass County, Minnesota, for Taxes for the Year 1947.

Form 4 CD MILLER-DAVIS COMPANY, MINNEAPOLIS

In Whose Name Assessed	To Whom Transferred	Description of Property: Subdivision	Sec. or Lot	Town or Block	Rng.	Number of Acres of Land: Acres	100ths	No. School District	Indicate Exempt Land Tax or No	Indicate Agricultural Tax or No	True and Full Valuations: Land Exclusive of Structures and Improvements (Dollars)	Buildings and Other Structures (Dollars)	Machinery Permanently Attached to Real Estate (Dollars)	Total True and Full Value (Dollars)	Assessed Valuations: Rural: Homestead Up to $4,000 20% (Dollars)	Rural: Over $4,000 and Non-Homestead 33⅓% (Dollars)	All Other: Homestead Up to $4,000 25% (Dollars)	All Other: Over $4,000 and Non-Homestead 40% (Dollars)	All Other: Machinery Permanently Attached to Real Estate 33⅓% (Dollars)	Total Assessed Value (Dollars)	Total Assessed Value as Equalized by the Board of Review (Dollars)	Final Equalized Value (Dollars)
U. S. of America		1 NE¼ of NE¼	10	142	26			C1														
U. S. of America		2 NW¼ of NE¼																				
Carl + Freda Larson		3 ~~SW¼ of NE¼~~ 24.10.63 acs. of Lot 3				10	63															
U. S. of America		4 SE¼ of NE¼																				
U. S. of America		5 Lot 3 less W. 10.63 acs.																				
Carl + Freda Larson		6 NE¼ of NW¼				40																
"		7 NW¼ of NW¼				40																
"		8 SW¼ of NW¼				40																
"		9 ~~SE¼ of NW¼~~ Lot 4				26	75															
		10																				
U. S. of America		11 ~~NE¼ of SW¼~~ .. 5																				
U. S. of America		12 NW¼ of SW¼																				
U. S. of America		13 SW¼ of SW¼																				
U. S. of America		14 ~~SE¼ of SW¼~~ .. 6																				
		15																				
U. S. of America		16 ~~NE¼ of SE¼~~ .. 1																				
U. S. of America		17 ~~NW¼ of SE¼~~ .. 2																				
		18 SW¼ of SE¼																				
		19 SE¼ of SE¼																				
		20																				
						157	38															

Valuations by School Districts as Equalized by Department of Taxation: District 81

Sold for Taxes	District No. ..... Rate ..... Mills: Dollars	District No. 81 Rate 26.57 Mills: Dollars	District No. ..... Rate ..... Mills: Dollars	District No. ..... Rate ..... Mills: Dollars	District No. ..... Rate ..... Mills: Dollars	District No. ..... Rate ..... Mills: Dollars	Tax including State Homestead ..... Mills: $ cts.	State Tax on Non-Homestead 4.0 Mills: $ cts.	Special Taxes: $ cts.	Total Taxes: $ cts.		Paid	When Paid: Month Day Year	Number of Receipt	March Settlement 1948: $ cts.	June Settlement 1948: $ cts.	Penalty: $ cts.	November Settlement 1948: $ cts.	Penalty: $ cts.	Collections to First Monday in January 1949: $ cts.	Penalty: $ cts.	Delinquent on First Monday in January 1949: $ cts.	Total Delinquent Tax and Penalty: $ cts.	Remarks
											1													
											2													
	H 12						2 64			2 64	3	PAID IN FULL	OCT 21 [illegible]											
											4													
											5													
	H 46						10 14			10 14	6	PAID IN FULL	OCT 21 [illegible]											
	H 46						10 14			10 14	7	PAID IN FULL	OCT 21 [illegible]	12894				50 70	1 50					
	H 46						10 14			10 14	8	PAID IN FULL	OCT 21 [illegible]											
	H 80						17 64			17 64	9	PAID IN FULL	OCT 21 [illegible]											
											10													
											11													
											12													
											13													
											14													
											15													
											16													
											17													
											18													
											19													
											20													
	H 230						50 70			50 70														

Assessment Roll and Tax List of Real Property in the Town of Slater, Cass County, Minnesota, for Taxes for the Year 1947.

Form 4 CD Miller-Davis Company, Minneapolis

	In Whose Name Assessed	To Whom Transferred	Description of Property: Subdivision	Sec. or Lot	Town. or Block	Rng.	Number of Acres of Land: Acres	Hundredths	No. School District	Indicates Homestead Tax or No	Indicates Agricultural Tax or No	True and Full Valuations: Land Exclusive of Structures and Improvements (Dollars)	Buildings and Other Structures (Dollars)	Machinery Permanently Attached to Real Estate (Dollars)	Total True and Full Value (Dollars)	Assessed Valuations: Rural: Homestead Up to $4,000 20% (Dollars)	Rural: Over $4,000 and Non-Homestead 33⅓% (Dollars)	All Other: Homestead Up to $4,000 25% (Dollars)	All Other: Over $4,000 and Non-Homestead 40% (Dollars)	All Other: Machinery Permanently Attached to Real Estate 33⅓% (Dollars)	Total Assessed Value (Dollars)	Total Assessed Value as Equalized by the Board of Review (Dollars)	Final Equalized Value (Dollars)
1	State of Minnesota		NE¼ of NE¼	11	142	26			C-1														
2	U. S. of America		~~NW¼ of NE¼~~ Lot 2																				
3	U. S. of America		SW¼ of NE¼																				
4	State of Minnesota		SE¼ of NE¼																				
5	State of Minnesota		" 1																				
6	Milan De Groodt		~~NE¼ of NW¼~~ " 3				25	75															
7	"		NW¼ of NW¼				40																
8	State of Minnesota		SW¼ of NW¼																				
9	State of Minnesota		SE¼ of NW¼																				
10																							
11	Wm. C. Flach		NE¼ of SW¼				40																
12	"		NW¼ of SW¼				40																
13	Clarence E. Vanatta		~~SW¼ of SW¼~~ " 4				37	25															
14	"		SE¼ of SW¼				40																
15																							
16	U. S. of America		NE¼ of SE¼																				
17	U. S. of America		NW¼ of SE¼																				
18	U. S. of America		SW¼ of SE¼																				
19	U. S. of America		SE¼ of SE¼																				
20																							
							223	—															

	Sold for Taxes	Valuations by School Districts as Equalized by Department of Taxation: District No. ..... Rate ..... Mills (Dollars)	District No. ..... Rate ..... Mills (Dollars)	District No. ..... Rate ..... Mills (Dollars)	District No. ..... Rate ..... Mills (Dollars)	District No. ..... Rate ..... Mills (Dollars)	District No. ..... Rate ..... Mills (Dollars)	Tax including State Homestead ..... Mills ($ cts.)	State Tax on Non-Homestead 40 Mills ($ cts.)	Special Taxes ($ cts.)	Total Taxes ($ cts.)		Paid	When Paid: Month Day Year	Number of Receipt	March Settlement 1948 ($ cts.)	June Settlement 1948 ($ cts.)	Penalty ($ cts.)	November Settlement 1948 ($ cts.)	Penalty ($ cts.)	Collections to First Monday in January 1949 ($ cts.)	Penalty ($ cts.)	Delinquent on First Monday in January 1949 ($ cts.)	Total Delinquent Tax and Penalty ($ cts.)	Remarks
1												1													
2												2													
3												3													
4												4													
5												5													
6		4 34						7 50			7 50	6	PAID IN FULL	MAY 19 1948	7933		2 50								
7		4 23						5 08			5 08	7	PAID IN FULL	MAY 19 1948											
8												8													
9												9													
10												10													
11		77						16 98	32		17 30	11	2nd Half Paid 1st Half Paid	OCT 27 1948 JUN 21 1948	8247 8759		17 30		17 30						
12		77						16 98	32		17 30	12	2nd Half Paid 1st Half Paid	OCT 27 1948 JUN 21 1948											
13		4 95						20 94			20 94	13	2nd Half Paid 1st Half Paid	OCT 30 1948 JUN 21 1948	8761 8761		14 22		14 22						
14		4 34						7 50			7 50	14	2nd Half Paid 1st Half Paid	OCT 30 1948 JUN 21 1948											
15												15													
16												16													
17												17													
18												18													
19												19													
20												20													
		4 186 154 34 00						74 98	64		75 62														

Assessment Roll and Tax List of Real Property in the Town of Slater, Cass County, Minnesota, for Taxes for the Year 1947.

Form 4 CD

	IN WHOSE NAME ASSESSED	TO WHOM TRANSFERRED	DESCRIPTION OF PROPERTY: SUBDIVISION	Sec. or Lot	Town or Block	Rng.	Number of Acres of Land: Acres	100ths	No. School District	Self-contained Homestead Tax or No	Self-contained Agricultural Tax or No	TRUE AND FULL VALUATIONS: LAND Exclusive of Structures and Improvements	BUILDINGS and Other Structures	MACHINERY Permanently Attached to Real Estate	TOTAL True and Full Value	ASSESSED VALUATIONS: RURAL: Homestead Up to $4,000 20%	RURAL: Over $4,000 and Non-Homestead 33⅓%	ALL OTHER: Homestead Up to $4,000 25%	ALL OTHER: Over $4,000 and Non-Homestead 40%	MACHINERY Permanently Attached to Real Estate 33⅓%	TOTAL ASSESSED VALUE	Total Assessed Value as Equalized by the Board of Review	FINAL EQUALIZED VALUE
												Dollars	Dollars	Dollars	Dollars	Dollars	Dollars	Dollars	Dollars	Dollars	Dollars	Dollars	Dollars
1	State of Minnesota		~~NE¼ of NE¼~~ Lot 1	12	142	26				c1													
2	State of Minnesota		NW¼ of NE¼																				
3	U. S. of America		SW¼ of NE¼																				
4	State of Minnesota		SE¼ of NE¼																				
5																							
6	U. S. of America		NE¼ of NW¼																				
7	State of Minnesota		NW¼ of NW¼																				
8	U. S. of America		SW¼ of NW¼																				
9	U. S. of America		SE¼ of NW¼																				
10																							
11	U. S. of America		NE¼ of SW¼																				
12	U. S. of America		NW¼ of SW¼																				
13	U. S. of America		SW¼ of SW¼																				
14	U. S. of America		SE¼ of SW¼																				
15																							
16	U. S. of America		NE¼ of SE¼																				
17	U. S. of America		NW¼ of SE¼																				
18	U. S. of America		SW¼ of SE¼																				
19	U. S. of America		SE¼ of SE¼																				
20																							

	SOLD FOR TAXES	VALUATIONS BY SCHOOL DISTRICTS AS EQUALIZED BY DEPARTMENT OF TAXATION: District No. ..... Rate .... Mills	District No. ..... Rate .... Mills	District No. ..... Rate .... Mills	District No. ..... Rate .... Mills	District No. ..... Rate .... Mills	District No. ..... Rate .... Mills	Tax including State Homestead ..... Mills	State Tax on Non-Homestead ..... Mills	SPECIAL TAXES	TOTAL TAXES		PAID	WHEN PAID: Month Day Year	Number of Receipt	March Settlement 1948	June Settlement 1948	Penalty	November Settlement 1948	Penalty	Collections to First Monday in January 1949	Penalty	Delinquent on First Monday in January 1949	Total Delinquent Tax and Penalty	REMARKS
		Dollars	Dollars	Dollars	Dollars	Dollars	Dollars	$ cts.	$ cts.	$ cts.	$ cts.					$ cts.	$ cts.	$ cts.	$ cts.	$ cts.	$ cts.	$ cts.	$ cts.	$ cts.	
1												1													
2												2													
3												3													
4												4													
5												5													
6												6													
7												7													
8												8													
9												9													
10												10													
11												11													
12												12													
13												13													
14												14													
15												15													
16												16													
17												17													
18												18													
19												19													
20												20													

Assessment Roll and Tax List of Real Property in the Town of Slater, Cass County, Minnesota, for Taxes for the Year 1947.

FORM 4 C.D. MILLER-DAVIS COMPANY, MINNEAPOLIS

	In Whose Name Assessed	To Whom Transferred	Description of Property: Subdivision	Sec. or Lot	Town or Block	Rng.	Number of Acres: Acres	Hdths	No. School District	Indicate Agricultural Land by a "Ag"	True and Full Valuations: Land Exclusive of Structures and Improvements (Dollars)	Buildings and Other Structures (Dollars)	Machinery Permanently Attached to Real Estate (Dollars)	Total True and Full Value (Dollars)	Assessed Valuations: Rural: Homestead Up to $4,000 20% (Dollars)	Rural: Over $4,000 and Non-Homestead 33⅓% (Dollars)	All Other: Homestead Up to $4,000 25% (Dollars)	All Other: Over $4,000 and Non-Homestead 40% (Dollars)	Machinery Permanently Attached to Real Estate 33⅓% (Dollars)	Total Assessed Value (Dollars)	Total Assessed Value as Equalized by Board of Review (Dollars)	Final Equalized Value (Dollars)
1	U. S. of America		NE¼ of NE¼	13	142	26			C1													
2	State of Minnesota		NW¼ of NE¼																			
3	U. S. of America		SW¼ of NE¼																			
4	U. S. of America		SE¼ of NE¼																			
5	~~Donald Kathryn Clemens~~ Lee Roy Clemens		Lot 7 (Island in Sec. of Sec.)				19															
6	State of Minnesota		NE¼ of NW¼																			
7	State of Minnesota		NW¼ of NW¼																			
8	State of Minnesota		~~SW¼ of NW¼~~ Lot 2																			
9	State of Minnesota		~~SE¼ of NW¼~~ " 3																			
10	~~Donald Kathryn Clemens~~ Lee Roy Clemens		" 6				05															
11	State of Minnesota		~~NE¼ of SW¼~~ " 4																			
12	Matthew F. Vanatta		~~NW¼ of SW¼~~ " 1				15 50															
13	State of Minnesota		SW¼ of SW¼																			
14	State of Minnesota		~~SE¼ of SW¼~~ " 5																			
15																						
16	State of Minnesota		NE¼ of SE¼																			
17	State of Minnesota		NW¼ of SE¼																			
18	State of Minnesota		SW¼ of SE¼																			
19	State of Minnesota		SE¼ of SE¼																			
20																						
							15 44															

Valuations by School Districts as Equalized by Department of Taxation: District No. C1, Rate 24.0 Mills

	Sold for Taxes	District No. C1 Rate 24.0 Mills: Dollars	Dollars	District No. ..... Rate ..... Mills: Dollars	Dollars	District No. ..... Rate ..... Mills: Dollars	Dollars	District No. ..... Rate ..... Mills: Dollars	Dollars	Tax including State Homestead ..... Mills: $ cts.	State Tax on Non-Homestead 4.0 Mills: $ cts.	Special Taxes: $ cts.	Total Taxes: $ cts.		Paid	When Paid: Month Day Year	Number of Receipt	March Settlement 1948: $ cts.	June Settlement 1948: $ cts.	Penalty: $ cts.	November Settlement 1948: $ cts.	Penalty: $ cts.	Collections to First Monday in January 1949: $ cts.	Penalty: $ cts.	Delinquent on First Monday in January 1949: $ cts.	Total Delinquent Tax and Penalty: $ cts.	Remarks
1														1														
2														2														
3														3														
4														4														
5			5							110	02		112	5	PAID IN FULL	JUN 9 1948	7329		112									
6														6														
7														7														
8														8														
9														9														
10			4							88	02		90	10	PAID IN FULL	JUN 9 1948	7329		90									
11														11														
12	SOLD FOR TAXES		30							662	12		674	12												674		
13														13														
14														14														
15														15														
16														16														
17														17														
18														18														
19														19														
20														20														
			39							860	16		876															
										860	16																	

Form 4 CD. MILLER-DAVIS COMPANY, MINNEAPOLIS

Assessment Roll and Tax List of Real Property in the Town of Slater, Cass County, Minnesota, for Taxes for the Year 1947.

	In whose name assessed	To whom transferred	Description of property: Subdivision	Sec. or Lot	Town or Block	Rng.	Number of Acres of Land: Acres	100ths	No. School District	Indicate Homestead Tax by Yes or No	Indicate Age and Sex of Individual Taxpayer	True and Full Valuations: Land Exclusive of Structures and Improvements	Buildings and Other Structures	Machinery Permanently Attached to Real Estate	Total True and Full Value	Assessed Valuations: Rural: Homestead Up to $4,000 20%	Rural: Over $4,000 and Non-Homestead 33⅓%	All Other: Homestead Up to $4,000 25%	All Other: Over $4,000 and Non-Homestead 40%	All Other: Machinery Permanently Attached to Real Estate 33⅓%	Total Assessed Value	Total Assessed Value as Equalized by the Board of Review	Final Equalized Value
							Acres	100ths				Dollars	Dollars	Dollars	Dollars	Dollars	Dollars	Dollars	Dollars	Dollars	Dollars	Dollars	Dollars
	State of Minnesota		1 NE¼ of NE¼	14	142	26			C1														
	State of Minnesota		2 NW¼ of NE¼																				
	Pearl & Mabel Garret		3 SW¼ of NE¼				40																
	State of Minnesota		4 SE¼ of NE¼																				
			5																				
	Frank Bloyer		6 ~~NE¼ of NW¼~~ Lot 2				22	50															
	A. M. King		7 ~~NW¼ of NW¼~~ " 1				22	5															
	Bayard Cl & La Vann M. Siglin		8 ~~SW¼ of NW¼~~ " 10				37	5															
	Pearl & Mabel Garrett		9 ~~SE¼ of NW¼~~ " 3				15	25															
			10																				
	John Nelson		11 ~~NE¼ of SW¼~~ " 6				32																
	Chas. H. Weiss et al		12 ~~NW¼ of SW¼~~ " 9				10																
	Chas. H. & Thelma M. Weiss		13 ~~SW¼ of SW¼~~ " 8				13																
	Hazel Bastle		14 ~~SE¼ of SW¼~~ " 7				32	50															
			15																				
	James Wade		16 ~~NE¼ of SE¼~~ " 4				39	68															
	Matthew F. Vanatta		17 NW¼ of SE¼				40																
	"		18 SW¼ of SE¼				40																
	James Wade		19 ~~SE¼ of SE¼~~ " 5				32	75					12 00 added										
			20																				
							323	68															

Valuations by School Districts as Equalized by Department of Taxation

	Sold for Taxes	District No. ..... Rate ..... Mills	District No. ..... Rate ..... Mills	District No. ..... Rate ..... Mills	District No. ..... Rate ..... Mills	District No. ..... Rate ..... Mills	District No. ..... Rate ..... Mills	Tax including State Homestead ..... Mills	State Tax on Non-Homestead 4.62 ..... Mills	Special Taxes	Total Taxes	Paid	When Paid: Month Day Year	Number of Receipt	March Settlement 1948	June Settlement 1948	Penalty	November Settlement 1948	Penalty	Collections to First Monday in January 1949	Penalty	Delinquent on First Monday in January 1949	Total Delinquent Tax and Penalty	Remarks
		Dollars	Dollars	Dollars	Dollars	Dollars	Dollar:	$ cts.	$ cts.	$ cts.	$ cts.				$ cts.	$ cts.	$ cts.	$ cts.	$ cts.	$ cts.	$ cts.	$ cts.	$ cts.	
1																								
2																								
3		H 46						10 14			10 14	PAID IN FULL	JUL 10 1948	9912		10 14								
4																								
5																								
6		77						16 98	32		17 30											17 30	17 03	
7		8						1 76	04		1 80	PAID IN FULL	JUN 9 1948	1331		1 80								
8		14						3 08	06		3 14	PAID IN FULL	MAR - 1 1948	2191	3 14									
9		H 85						18 74			18 74	PAID IN FULL	JUL 10 1948	9912		18 74								
10																								
11		H 114						25 14			25 14	PAID IN FULL	JUN 21 1948	8760		25 14								
12		38						8 38	16		8 54	PAID IN FULL	JUN 9 1948	1334										
13		50						11 02	20		11 22	PAID IN FULL	JUN 9 1948			19 96								
14	~~SOLD FOR TAXES~~	H 84						18 52			18 52	PAID IN FULL	FEB - 4 1948	1197	18 52									
15																								
16		H 98						21 62			21 62	PAID IN FULL	SEP 30 1948	11580				21 62	65					
17	SOLD FOR TAXES	77						16 98	32		17 30											17 30		
18	SOLD FOR TAXES	77						16 98	32		17 30											17 30		
19		H 61						13 46			13 46	PAID IN FULL	SEP 30 1948	11580				13 46	40					
20																								
		H 998						182 80	142		184 22													
		341						33 52	138															
		839																						

Form 4 C.D. MILLER-DAVIS COMPANY, MINNEAPOLIS

Assessment Roll and Tax List of Real Property in the Town of Slater, Cass County, Minnesota, for Taxes for the Year 1947.

	In Whose Name Assessed	To Whom Transferred	Description of Property: Subdivision	Sec. or Lot	Town or Block	Rng.	Number of Acres of Land: Acres	Mills	No. School District	Indicate Homestead Yes or No	Indicate Agricultural Yes or No	True and Full Valuations: Land Exclusive of Structures and Improvements	Buildings and Other Structures	Machinery Permanently Attached to Real Estate	Total True and Full Value	Assessed Valuations: Rural: Homestead Up to $4,000 20%	Rural: Over $4,000 and Non-Homestead 33⅓%	All Other: Homestead Up to $4,000 25%	All Other: Over $4,000 and Non-Homestead 40%	Machinery Permanently Attached to Real Estate 33⅓%	Total Assessed Value	Total Assessed Value as Equalized by the State Board of Review	Final Equalized Value
							Acres	Mills				Dollars	Dollars	Dollars	Dollars	Dollars	Dollars	Dollars	Dollars	Dollars	Dollars	Dollars	Dollars
1			NE¼ of NE¼	15	142	26			C1														
2	U. S. of America		~~NW¼ of NE¼~~ Lot 1																				
3	U. S. of America		SW¼ of NE¼																				
4	U. S. of America		~~SE¼ of NE¼~~ " 2																				
5																							
6	U. S. of America		NE¼ of NW¼																				
7	State of Minnesota		NW¼ of NW¼																				
8	State of Minnesota		SW¼ of NW¼																				
9	U. S. of America		SE¼ of NW¼																				
10																							
11	State of Minnesota		NE¼ of SW¼																				
12	State of Minnesota		NW¼ of SW¼																				
13	U. S. of America		~~SW¼ of SW¼~~ " 4																				
14	U. S. of America		~~SE¼ of SW¼~~ " 3																				
15																							
16	State of Minnesota	W½ of	NE¼ of SE¼																				
17	State of Minnesota		NW¼ of SE¼																				
18	State of Minnesota		SW¼ of SE¼																				
19	~~[illegible]~~	Rev. H. F. Schmer Weiss	SE¼ of SE¼																				
20	Richard Lord	State of Minnesota	E½ of NE¼ of SE¼				20																
							20																

	Sold for Taxes	Valuations by School Districts as Certified by Department of Taxation: District No. C1 Rate 22.34 Mills	District No. ..... Rate ..... Mills	District No. ..... Rate ..... Mills	District No. ..... Rate ..... Mills	District No. ..... Rate ..... Mills	District No. ..... Rate ..... Mills	Tax including State Homestead ..... Mills	State Tax on Non-Homestead 4.7 Mills	Special Taxes	Total Taxes		Paid	When Paid	Number of Receipt	March Settlement 1948	June Settlement 1948	Penalty	November Settlement 1948	Penalty	Collections to First Monday in January 1949	Penalty	Delinquent on First Monday in January 1949	Penalty	Total Delinquent Tax and Penalty	Remarks
		Dollars	Dollars	Dollars	Dollars	Dollars	Dollars	$ cts.	$ cts.	$ cts.	$ cts.			Month Day Year		$ cts.	$ cts.	$ cts.	$ cts.	$ cts.	$ cts.	$ cts.	$ cts.	$ cts.	$ cts.	
1												1														
2												2														
3												3														
4												4														
5												5														
6												6														
7												7														
8												8														
9												9														
10												10														
11												11														
12												12														
13												13														
14												14														
15												15														
16												16														
17												17														
18												18														
19												19														
20	SOLD FOR TAXES		38					135	16		154	20	Forfeited													8.54 Cancelled
			38					838	16		854															

Form 4 CD

Assessment Roll and Tax List of Real Property in the Town of Slater,

Cass County, Minnesota, for Taxes for the Year 1947.

	IN WHOSE NAME ASSESSED	TO WHOM TRANSFERRED	DESCRIPTION OF PROPERTY: SUBDIVISION	Sec. or Lot	Town or Block	Rng.	Number of Acres of Land: Acres	Mills	No. School District	Indicate Homestead Tax or No	Indicate Agricultural Tax or No	TRUE AND FULL VALUATIONS: LAND Exclusive of Structures and Improvements (Dollars)	BUILDINGS and Other Structures (Dollars)	MACHINERY Permanently Attached to Real Estate (Dollars)	TOTAL True and Full Value (Dollars)	ASSESSED VALUATIONS: RURAL: Homestead Up to $4,000 20% (Dollars)	RURAL: Over $4,000 and Non-Homestead 33⅓% (Dollars)	ALL OTHER: Homestead Up to $4,000 25% (Dollars)	ALL OTHER: Over $4,000 and Non-Homestead 40% (Dollars)	MACHINERY Permanently Attached to Real Estate 33⅓% (Dollars)	TOTAL ASSESSED VALUE (Dollars)	Total Assessed Value as Equalized by the Board of Review (Dollars)	FINAL EQUALIZED VALUE (Dollars)
1	State of Minnesota		NE¼ of NE¼	16	142	26			C1														
2	State of Minnesota		NW¼ of NE¼																				
3	State of Minnesota		SW¼ of NE¼																				
4	State of Minnesota		SE¼ of NE¼																				
5																							
6	State of Minnesota		NE¼ of NW¼																				
7	State of Minnesota		NW¼ of NW¼																				
8	State of Minnesota		SW¼ of NW¼																				
9	State of Minnesota		SE¼ of NW¼																				
10																							
11	State of Minnesota		NE¼ of SW¼																				
12	State of Minnesota		NW¼ of SW¼																				
13	State of Minnesota		SW¼ of SW¼																				
14	State of Minnesota		SE¼ of SW¼																				
15																							
16	State of Minnesota		NE¼ of SE¼																				
17	State of Minnesota		NW¼ of SE¼																				
18	State of Minnesota		SW¼ of SE¼																				
19	State of Minnesota		SE¼ of SE¼																				
20																							

	SOLD FOR TAXES	VALUATIONS BY SCHOOL DISTRICTS AS EQUALIZED BY DEPARTMENT OF TAXATION: District No.... Rate..... Mills (Dollars)	District No.... Rate..... Mills (Dollars)	District No.... Rate..... Mills (Dollars)	District No.... Rate..... Mills (Dollars)	District No.... Rate..... Mills (Dollars)	District No.... Rate..... Mills (Dollars)	Tax including State Homestead .....Mills ($ cts.)	State Tax on Non-Homestead .....Mills ($ cts.)	SPECIAL TAXES ($ cts.)	TOTAL TAXES ($ cts.)		PAID	WHEN PAID: Month	Day	Year	Number of Receipt	March Settlement 1948 ($ cts.)	June Settlement 1948 ($ cts.)	Penalty ($ cts.)	November Settlement 1948 ($ cts.)	Penalty ($ cts.)	Collections to First Monday in January 1949 ($ cts.)	Penalty ($ cts.)	Delinquent on First Monday in January 1949 ($ cts.)	Total Delinquent Tax and Penalty ($ cts.)	REMARKS
1												1															
2												2															
3												3															
4												4															
5												5															
6												6															
7												7															
8												8															
9												9															
10												10															
11												11															
12												12															
13												13															
14												14															
15												15															
16												16															
17												17															
18												18															
19												19															
20												20															

Assessment Roll and Tax List of Real Property in the Town of Slater, Cass County, Minnesota, for Taxes for the Year 1947.

Form 4 CD

	IN WHOSE NAME ASSESSED	TO WHOM TRANSFERRED	DESCRIPTION OF PROPERTY: SUBDIVISION	Sec. or Lot	Town. or Block	Rng.	Number of Acres of Land: Acres	100ths	No. School District	Indicate Agricultural Tax or No	Indicate Rural Tax or No	TRUE AND FULL VALUATIONS: LAND Exclusive of Structures and Improvements (Dollars)	BUILDINGS and Other Structures (Dollars)	MACHINERY Permanently Attached to Real Estate (Dollars)	TOTAL True and Full Value (Dollars)	ASSESSED VALUATIONS: RURAL: Homestead Up to $4,000 20% (Dollars)	RURAL: Over $4,000 and Non-Homestead 33⅓% (Dollars)	ALL OTHER: Homestead Up to $4,000 25% (Dollars)	ALL OTHER: Over $4,000 and Non-Homestead 40% (Dollars)	ALL OTHER: MACHINERY Permanently Attached to Real Estate 33⅓% (Dollars)	TOTAL ASSESSED VALUE (Dollars)	Total Assessed Value as Equalized by the Board of Review (Dollars)	FINAL EQUALIZED VALUE (Dollars)
1	U. S. of America		NE¼ of NE¼	17	142	26			C1														
2	Ernest J. & Dorothy M. Daniels		NW¼ of NE¼				40																
3	" "		SW¼ of NE¼				40																
4	U. S. of America		SE¼ of NE¼																				
5																							
6	U. S. of America		NE¼ of NW¼																				
7	State of Minnesota	~~U. S. of~~	NW¼ of NW¼																				
8	U. S. of America		SW¼ of NW¼																				
9	U. S. of America		SE¼ of NW¼																				
10	~~State of Minnesota~~		~~S½ of NW¼ of NW¼~~																				
11	State of Minnesota		NE¼ of SW¼																				
12	U. S. of America		NW¼ of SW¼																				
13			SW¼ of SW¼																				
14	State of Minnesota		SE¼ of SW¼																				
15																							
16	U. S. of America		NE¼ of SE¼																				
17	U. S. of America		NW¼ of SE¼																				
18	U. S. of America		SW¼ of SE¼																				
19	U. S. of America		SE¼ of SE¼																				
20																							
							80																

VALUATIONS BY SCHOOL DISTRICTS AS EQUALIZED BY DEPARTMENT OF TAXATION

	District	District	District	District	District	District	Tax including State Homestead	State Tax on Non-Homestead	SPECIAL TAXES	TOTAL TAXES	PAID	WHEN PAID	Number of Receipt	March Settlement 1948	June Settlement 1948	Penalty	November Settlement 1948	Penalty	Collections to First Monday in January 1949	Penalty	Delinquent on First Monday in January 1949	Total Delinquent Tax and Penalty	REMARKS
	No. 47	No.	No.	No.	No.	No.																	
	Rate 20.0 Mills	Rate	Rate	Rate	Rate	Rate		.07 Mills															
	Dollars	Dollars	Dollars	Dollars	Dollars	Dollars	$ cts.	$ cts.	$ cts.	$ cts.		Month Day Year		$ cts.	$ cts.	$ cts.	$ cts.	$ cts.	$ cts.	$ cts.	$ cts.	$ cts.	
1											1												
2	FOR TAXES	H 56					12 34			12 34	2										12 34		
3	FOR TAXES	H 46					10 14			10 14	3										10 14		
4											4												
5											5												
6											6												
7											7												
8											8												
9											9												
10											10												
11											11												
12											12												
13											13												
14											14												
15											15												
16											16												
17											17												
18											18												
19											19												
20											20												
		H 102					22 48			22 48													

Form 4 CD—ALLEN-DAVIS COMPANY, MINNEAPOLIS

Assessment Roll and Tax List of Real Property in the Town of Slater, Cass County, Minnesota, for Taxes for the Year 1947.

	In Whose Name Assessed	To Whom Transferred	Description of Property: Subdivision	Sec. or Lot	Town or Block	Rng.	Number of Acres of Land: Acres	100ths	No. School District	Indicate Homestead Tax or No	Indicate Agricultural Tax or No	True and Full Valuations: Land Exclusive of Structures and Improvements	Buildings and Other Structures	Machinery Permanently Attached to Real Estate	Total True and Full Value	Assessed Valuations: Rural: Homestead Up to $4,000 20%	Rural: Over $4,000 and Non-Homestead 33⅓%	All Other: Homestead Up to $4,000 25%	All Other: Over $4,000 and Non-Homestead 40%	Machinery Permanently Attached to Real Estate 33⅓%	Total Assessed Value	Total Assessed Value as Corrected by Co. Board of Review	Final Equalized Value
							Acres	100ths				Dollars	Dollars	Dollars	Dollars	Dollars	Dollars	Dollars	Dollars	Dollars	Dollars	Dollars	Dollars
1	U. S. of America		NE¼ of NE¼	18	142	26			C1														
2	U. S. of America		NW¼ of NE¼																				
3	U. S. of America		SW¼ of NE¼																				
4	U. S. of America		SE¼ of NE¼																				
5																							
6	U. S. of America		NE¼ of NW¼																				
7	U. S. of America		~~NW¼ of NW¼~~ Lot 1																				
8	A. Warnert		~~SW¼ of NW¼~~ " 2				41	28															
9	U. S. of America		SE¼ of NW¼																				
10	Arthur H. Magoon		3 acs. of Lot 2				3																
11	U. S. of America		NE¼ of SW¼																				
12	U. S. of America		Lot 3 less 3 acs. ~~NW¼ of SW¼~~																				
13	U. S. of America		Lot 4 less Ry Rt Way ~~SW¼ of SW¼~~																				
14	U. S. of America		SE¼ of SW¼																				
15																							
16	U. S. of America		NE¼ of SE¼																				
17	State of Minnesota		NW¼ of SE¼																				
18	U. S. of America		SW¼ of SE¼																				
19	U. S. of America		SE¼ of SE¼																				
20																							
							44	28															

Valuations by School Districts as Allocated by Department of Taxation: District No. C1, Rate 24.7 Mills; District No. ..., Rate ..... Mills; District No. ..., Rate ..... Mills; District No. ..., Rate ..... Mills; District No. ..., Rate ..... Mills

	Sold for Taxes	District No. C1 Rate 24.7 Mills	District No. ... Rate ... Mills	District No. ... Rate ... Mills	District No. ... Rate ... Mills	District No. ... Rate ... Mills	District No. ... Rate ... Mills	Tax including State Homestead ... Mills	State Tax on Non-Homestead 4.7 Mills	Special Taxes	Total Taxes		Paid	When Paid: Month Day Year	Number of Receipt	March Settlement 1948	June Settlement 1948	Penalty	November Settlement 1948	Penalty	Collections to First Monday in January 1949	Penalty	Delinquent on First Monday in January 1949	Penalty	Total Delinquent Tax and Penalty	Remarks
		Dollars	Dollars	Dollars	Dollars	Dollars	Dollars	$ cts.	$ cts.	$ cts.	$ cts.					$ cts.	$ cts.	$ cts.	$ cts.	$ cts.	$ cts.	$ cts.	$ cts.	$ cts.	$ cts.	
1												1														
2												2														
3												3														
4												4														
5												5														
6												6														
7												7														
8		H 47						1 036			1 036	8	Balance Paid	OCT 22 1948	121195		534		502							~~Paid in Full~~
9												9		JUL 9 1948	121155											
10		H 12						264			264	10	PAID IN FULL	JAN 20 1948	207	264										
11												11														
12												12														
13												13														
14												14														
15												15														
16												16														
17												17														
18												18														
19												19														
20												20														
		H 59						1300			1300															

Assessment Roll and Tax List of Real Property in the Town of Slater, Cass County, Minnesota, for Taxes for the Year 1947.

Form 4 CD Miller-Davis Company, Minneapolis

In Whose Name Assessed	To Whom Transferred	Description of Property: Subdivision	Sec. or Lot	Town or Block	Reg.	Number of Acres of Land: Acres	100ths	No. School District	Indicate Homestead Yes or No	Indicate Agricultural Yes or No	True and Full Valuations: Land Exclusive of Structures and Improvements (Dollars)	Buildings and Other Structures (Dollars)	Machinery Permanently Attached to Real Estate (Dollars)	Total True and Full Value (Dollars)	Assessed Valuations: Rural: Homestead Up to $4,000 20% (Dollars)	Rural: Over $4,000 and Non-Homestead 33⅓% (Dollars)	All Other: Homestead Up to $4,000 25% (Dollars)	All Other: Over $4,000 and Non-Homestead 40% (Dollars)	Machinery Permanently Attached to Real Estate 33⅓% (Dollars)	Total Assessed Value (Dollars)	Total Assessed Value Equalized by the Board of Review (Dollars)	Final Equalized Value (Dollars)
U. S. of America		1 NE¼ of NE¼		19	142	26		C1														
U. S. of America		2 NW¼ of NE¼																				
U. S. of America		3 SW¼ of NE¼ ~~[illegible]~~ less ~~Ry R/W~~																				
U. S. of America		4 SE¼ of NE¼ ~~All of the land lying~~																				
		5 ~~East of Ry R/W~~																				
U. S. of America		6 NE¼ of NW¼ less ~~Ry R/W~~																				
U. S. of America		7 ~~NW¼ of NW¼~~ Lot 1 less ~~Ry R/W~~																				
U. S. of America		8 ~~SW¼ of NW¼~~ Lot 2 less ~~Ry R/W~~																				
U. S. of America		9 SE¼ of NW¼ less ~~Ry R/W~~																				
		10																				
U. S. of America		11 NE¼ of SW¼																				
U. S. of America		12 ~~NW¼ of SW¼~~ Lot 3																				
U. S. of America		13 ~~SW¼ of SW¼~~ " 4																				
U. S. of America		14 SE¼ of SW¼																				
		15																				
State of Minnesota		16 NE¼ of SE¼ less ~~Ry R/W~~																				
State of Minnesota		17 NW¼ of SE¼ " "																				
U. S. of America		18 SW¼ of SE¼ Lot 5																				
State of Minnesota		19 SE¼ of SE¼ " 6 less ~~Ry R/W~~																				
		20																				

	Sold for Taxes	Valuations by School Districts as Equalized by Department of Taxation: District No. ..... Rate ..... Mills (Dollars)	District No. ..... Rate ..... Mills (Dollars)	District No. ..... Rate ..... Mills (Dollars)	District No. ..... Rate ..... Mills (Dollars)	District No. ..... Rate ..... Mills (Dollars)	District No. ..... Rate ..... Mills (Dollars)	Tax including State Homestead ..... Mills ($ cts.)	State Tax on Non-Homestead ..... Mills ($ cts.)	Special Taxes ($ cts.)	Total Taxes ($ cts.)		Paid	When Paid: Month Day Year	Number of Receipt	March Settlement 1948 ($ cts.)	June Settlement 1948 ($ cts.)	Penalty ($ cts.)	November Settlement 1948 ($ cts.)	Penalty ($ cts.)	Collections to First Monday in January 1949 ($ cts.)	Penalty ($ cts.)	Delinquent on First Monday in January 1949 ($ cts.)	Total Delinquent Tax and Penalty ($ cts.)	Remarks
1													1													
2													2													
3													3													
4													4													
5													5													
6													6													
7													7													
8													8													
9													9													
10													10													
11													11													
12													12													
13													13													
14													14													
15													15													
16													16													
17													17													
18													18													
19													19													
20													20													

Assessment Roll and Tax List of Real Property in the Town of Slater, Cass County, Minnesota, for Taxes for the Year 1947.

Form 4 CD—WILLIS-DAY COMPANY, MINNEAPOLIS

	In Whose Name Assessed	To Whom Transferred	Description of Property: Subdivision	Sec. or Lot	Town or Block	Rng.	Number of Acres of Land: Acres	100ths	No. School District	Indicate Homestead Tax or No	Indicate Agricultural Tax or No	True and Full Valuations: Land Exclusive of Structures and Improvements (Dollars)	Buildings and Other Structures (Dollars)	Machinery Permanently Attached to Real Estate (Dollars)	Total True and Full Value (Dollars)	Assessed Valuations: Rural: Homestead Up to $4,000 20% (Dollars)	Rural: Over $4,000 and Non-Homestead 33⅓% (Dollars)	All Other: Homestead Up to $4,000 25% (Dollars)	All Other: Over $4,000 and Non-Homestead 40% (Dollars)	Machinery Permanently Attached to Real Estate 33⅓% (Dollars)	Total Assessed Value (Dollars)	Total Assessed Value as Equalized by the Board of Review (Dollars)	Final Equalized Value (Dollars)
1	Pierre E. Meyer		N. 60 acs. of N½ of NE¼ ~~NE¼ of NE¼~~	20	142	26	60		C1														
2	State of Minnesota		S. 20 acs. of N½ of NE¼ ~~NW¼ of NE¼~~																				
3	State of Minnesota		SW¼ of NE¼																				
4	U. S. of America		SE¼ of NE¼																				
5																							
6	U. S. of America		NE¼ of NW¼																				
7	U. S. of America		NW¼ of NW¼																				
8	U. S. of America		SW¼ of NW¼																				
9	U. S. of America		SE¼ of NW¼																				
10																							
11	U. S. of America		NE¼ of SW¼																				
12	U. S. of America		NW¼ of SW¼																				
13	U. S. of America	All of	SW¼ of SW¼ lying NE of Ry ~~and Ry R.R. Ry~~																				
14	State of Minnesota		SE¼ of SW¼ less Ry ~~R.R. Ry~~																				
15	U. S. of America		All of SW¼ of SW¼ S. of Ry ~~R.R. Ry~~																				
16	State of Minnesota		NE¼ of SE¼																				
17	U. S. of America		NW¼ of SE¼																				
18	U. S. of America		SW¼ of SE¼																				
19	State of Minnesota		SE¼ of SE¼																				
20																							
							60																

	Sold for Taxes	Valuations by School Districts as Equalized by Department of Taxation: District No. Rate Mills	District No. Rate Mills	District No. Rate Mills	District No. Rate Mills	District No. Rate Mills	Tax including State Homestead Mills	State Tax on Non-Homestead 4.2 Mills	Special Taxes	Total Taxes	Paid	When Paid: Month Day Year	Number of Receipt	March Settlement 1948	June Settlement 1948	Penalty	November Settlement 1948	Penalty	Collections to First Monday in January 1949	Penalty	Delinquent on First Monday in January 1949	Penalty	Total Delinquent Tax and Penalty	Remarks
		Dollars	Dollars	Dollars	Dollars	Dollar	$ cts.	$ cts.	$ cts.	$ cts.				$ cts.	$ cts.	$ cts.	$ cts.	$ cts.	$ cts.	$ cts.	$ cts.	$ cts.	$ cts.	
1		H 77					16 98			16 98	PAID IN FULL	OCT 27 1948	12357				16 98	60						
2																								
3																								
4																								
5																								
6																								
7																								
8																								
9																								
10																								
11																								
12																								
13																								
14																								
15																								
16																								
17																								
18																								
19																								
20																								
		H 77					16 98			16 98														

Assessment Roll and Tax List of Real Property in the Town of Slater,

Cass County, Minnesota, for Taxes for the Year 1947.

FORM 4 C.D. MILLER-DAVIS COMPANY, MINNEAPOLIS

	IN WHOSE NAME ASSESSED	TO WHOM TRANSFERRED	DESCRIPTION OF PROPERTY: SUBDIVISION	Sec. or Lot	Town or Block	Rng.	Number of Acres of Land: Acres	100ths	No. School District	Indicate Homestead Tax or No	Indicate Agricultural Tax or No	TRUE AND FULL VALUATIONS: LAND Exclusive of Structures and Improvements (Dollars)	BUILDINGS and Other Structures (Dollars)	MACHINERY Permanently Attached to Real Estate (Dollars)	TOTAL True and Full Value (Dollars)	ASSESSED VALUATIONS: RURAL: Homestead Up to $4,000 20% (Dollars)	RURAL: Over $4,000 and Non-Homestead 33⅓% (Dollars)	ALL OTHER: Homestead Up to $4,000 25% (Dollars)	ALL OTHER: Over $4,000 and Non-Homestead 40% (Dollars)	MACHINERY Permanently Attached to Real Estate 33⅓% (Dollars)	TOTAL ASSESSED VALUE (Dollars)	Total Assessed Value as Equalized by the Board of Review (Dollars)	FINAL EQUALIZED VALUE (Dollars)
1	U. S. of America		NE¼ of NE¼				21	14	226	C1													
2	U. S. of America		NW¼ of NE¼																				
3	U. S. of America		SW¼ of NE¼																				
4	U. S. of America		SE¼ of NE¼																				
5																							
6	U. S. of America		NE¼ of NW¼																				
7	U. S. of America		NW¼ of NW¼																				
8	U. S. of America		SW¼ of NW¼																				
9	U. S. of America		SE¼ of NW¼																				
10																							
11	U. S. of America		NE¼ of SW¼																				
12	U. S. of America		NW¼ of SW¼																				
13	U. S. of America		SW¼ of SW¼																				
14	U. S. of America		SE¼ of SW¼																				
15																							
16	State of Minnesota		~~NE¼ of SE¼~~ Lot 1																				
17	U. S. of America		NW¼ of SE¼																				
18	U. S. of America		~~SW¼ of SE¼~~ " 2																				
19			SE¼ of SE¼																				
20																							

	SOLD FOR TAXES	VALUATIONS BY SCHOOL DISTRICTS AS EQUALIZED BY DEPARTMENT OF TAXATION: District No. ..... Rate ..... Mills (Dollars)	District No. ..... Rate ..... Mills (Dollars)	District No. ..... Rate ..... Mills (Dollars)	District No. ..... Rate ..... Mills (Dollars)	District No. ..... Rate ..... Mills (Dollars)	District No. ..... Rate ..... Mills (Dollar)	Tax including State Homestead ..... Mills ($ cts.)	State Tax on Non-Homestead ..... Mills ($ cts.)	SPECIAL TAXES ($ cts.)	TOTAL TAXES ($ cts.)		PAID	WHEN PAID: Month	Day	Year	Number of Receipt	March Settlement 1948 ($ cts.)	June Settlement 1948 ($ cts.)	Penalty ($ cts.)	November Settlement 1948 ($ cts.)	Penalty ($ cts.)	Collections to First Monday in January 1949 ($ cts.)	Penalty ($ cts.)	Delinquent on First Monday in January 1949 ($ cts.)	Total Delinquent Tax and Penalty ($ cts.)	REMARKS
1												1															
2												2															
3												3															
4												4															
5												5															
6												6															
7												7															
8												8															
9												9															
10												10															
11												11															
12												12															
13												13															
14												14															
15												15															
16												16															
17												17															
18												18															
19												19															
20												20															

Assessment Roll and Tax List of Real Property in the Town of Slater, Cass County, Minnesota, for Taxes for the Year 1947.

Form 4 CD—Cass-Itasca County, Minnesota

	In Whose Name Assessed	To Whom Transferred	Description of Property: Subdivision	Sec. or Lot	Town Rge. or Block	Rng.	Number of Acres of Land: Acres	Hundredths	No. School District	Indicate Homestead Tax or No	Indicate Agricultural Tax or No	True and Full Valuations: Land Exclusive of Structures and Improvements (Dollars)	Buildings and Other Structures (Dollars)	Machinery Permanently Attached to Real Estate (Dollars)	Total True and Full Value (Dollars)	Assessed Valuations: Rural: Homestead Up to $4,000 20% (Dollars)	Rural: Over $4,000 and Non-Homestead 33⅓% (Dollars)	All Other: Homestead Up to $4,000 25% (Dollars)	All Other: Over $4,000 and Non-Homestead 40% (Dollars)	Machinery Permanently Attached to Real Estate 33⅓% (Dollars)	Total Assessed Value (Dollars)	Total Assessed Value as Equalized by the Board of Review (Dollars)	Final Equalized Value (Dollars)
1	~~John~~ Jennie Eskaln		NE¼ of NE¼	22	142	26	40		C1														
2	"	"	NW¼ of NE¼				40																
3	U. S. of America		SW¼ of NE¼																				
4	U. S. of America		SE¼ of NE¼																				
5																							
6	U. S. of America		~~NE¼ of NW¼~~ Lot 2																				
7	U. S. of America		~~NW¼ of NW¼~~ " 1																				
8	U. S. of America		~~SW¼ of NW¼~~ " 3																				
9	U. S. of America		SE¼ of NW¼																				
10																							
11	U. S. of America		NE¼ of SW¼																				
12	U. S. of America		~~NW¼ of SW¼~~ " 4																				
13	U. S. of America		~~SW¼ of SW¼~~ " 5																				
14	U. S. of America		SE¼ of SW¼																				
15																							
16	State of Minnesota		NE¼ of SE¼																				
17	State of Minnesota		NW¼ of SE¼																				
18	U. S. of America		SW¼ of SE¼																				
19	U. S. of America		SE¼ of SE¼																				
20																							
							80																

Valuations by School Districts as Equalized by Department of Taxation

	Sold for Taxes	District No. ..... Rate ..... Mills	District No. ..... Rate ..... Mills	District No. ..... Rate ..... Mills	District No. ..... Rate ..... Mills	Tax including State Homestead ..... Mills	State Tax on Non-Homestead 40 Mills	Special Taxes	Total Taxes	Paid	When Paid: Month	Day	Year	Number of Receipt	March Settlement 1948	June Settlement 1948	Penalty	November Settlement 1948	Penalty	Collections to First Monday in January 1949	Penalty	Delinquent on First Monday in January 1949	Penalty	Total Delinquent Tax and Penalty	Remarks
		Dollars	Dollars	Dollars	Dollars	Dollars	Dollars	Dollars	Dollars						Dollars	Dollars	Dollars	Dollars	Dollars	Dollars	Dollars	Dollars	Dollars	Dollars	
1		H 49				10 80			10 80	2nd Half Paid	OCT	20	1946												
2		H 39				8 60			8 60	1 1st Half Paid	JUL	10	1946	1970		970	—	970							
3										2 2nd Half Paid	OCT	20	1946	1970											
4										2 1st Half Paid	JUL	10	1947												
5										3															
6										4															
7										5															
8										6															
9										7															
10										8															
11										9															
12										10															
13										11															
14										12															
15										13															
16										14															
17										15															
18										16															
19										17															
20										18															
										19															
										20															
		H 88				1940			1940																

Assessment Roll and Tax List of Real Property in the Town of Slater, Cass County, Minnesota, for Taxes for the Year 1947.

Form 4 CD Miller-Davis Company, Minneapolis

	In Whose Name Assessed	To Whom Transferred	Description of Property: Subdivision	Sec. or Lot	Town or Block	Rng.	Number of Acres of Land: Acres	Nos.	No. School District	Taxable Personal Tax at 5%	Taxable Agricultural Tax at 5%	True and Full Valuations: Land Exclusive of Structures Improvements	Buildings and Other Structures	Machinery Permanently Attached to Real Estate	Total True and Full Value	Assessed Valuations: Rural: Homestead Up to $4,000 20%	Over $4,000 and Non-Homestead 33⅓%	All Other: Homestead Up to $4,000 25%	Over $4,000 and Non-Homestead 40%	Machinery Permanently Attached to Real Estate 33⅓%	Total Assessed Value	Total Assessed Value as Equalized by the Board of Review	Final Equalized Value	Remarks
							Acres	Nos.				Dollars	Dollars	Dollars	Dollars	Dollars	Dollars	Dollars	Dollars	Dollars	Dollars	Dollars	Dollars	
1	James Wade		NE¼ of NE¼ (less sold)	23	142	26	~~40~~ 35	C1																
2	Matthew F. Vanatta		NW¼ of NE¼				40																	
3	State of Minnesota		SW¼ of NE¼																					
4	Anna + Chas. M. Anderson		SE¼ of NE¼ (Part also Con of Mg & NE; W. 360'; Ass't; S. 646'; N. 525' to beg.)				40																	
5	Lewis H. + Lyla Erickson						5																	
6	Matthew F. Vanatta		~~NE¼ of NW¼~~ Lot 1				37.50																	
7	~~John +~~ Jennie Eskaln		~~NW¼ of NW¼~~ " 2				35.75																	
8	~~State of Minnesota~~ John Anderson		SW¼ of NW¼																					
9	State of Minnesota		SE¼ of NW¼																					
10																								
11	State of Minnesota		NE¼ of SW¼																					
12	State of Minnesota		NW¼ of SW¼																					
13	State of Minnesota		SW¼ of SW¼																					
14	State of Minnesota		SE¼ of SW¼																					
15																								
16	U. S. of America		~~NE¼ of SE¼~~ " 3																					
17	State of Minnesota		NW¼ of SE¼																					
18	State of Minnesota		SW¼ of SE¼																					
19	~~J. R. Brown~~ Ray E. Piper		~~SE¼ of SE¼~~ " 4				23.50																	
20																								
							216.75																	

Valuations by School Districts as Equalized by Department of Taxation

	Sold for Taxes	District No. C1 Rate 42.25 Mills	District No. Rate Mills	District No. Rate Mills	District No. Rate Mills	District No. Rate Mills	Tax including State Homestead ... Mills	State Tax on Non-Homestead 40 Mills	Special Taxes	Total Taxes		Paid	When Paid: Month Day Year	Number of Receipt	March Settlement 1948	June Settlement 1948	Penalty	November Settlement 1948	Penalty	Collections to First Monday in January 1949	Penalty	Delinquent on First Monday in January 1949	Penalty	Total Delinquent Tax and Penalty	Remarks
		Dollars	Dollars	Dollars	Dollars	Dollars	$ cts.	$ cts.	$ cts.	$ cts.					$ cts.	$ cts.	$ cts.	$ cts.	$ cts.	$ cts.	$ cts.	$ cts.	$ cts.	$ cts.	
1		46					10 14			10 14	1	PAID IN FULL SEP 30 1948		1583				10 14	31						
2	SOLD FOR TAXES	77					16 78	32		17 30	2											17 30			
3											3														
4		56					12 34			12 34	4	PAID IN FULL JUN 15 1948		7719		12 34									
5			2nd on line 1								5														
6	SOLD FOR TAXES	72					15 88	30		16 18	6	2nd Half Paid OCT 20 1948		11968								16 18			
7		41					9 04			9 04	7	1st Half Paid JUL 10 1948		9910		4 52		4 52							
8											8														
9											9														
10											10														
11											11														
12											12														
13											13														
14											14														
15											15														
16											16														
17											17														
18											18														
19		45					9 92	18		10 10	19	PAID IN FULL MAY 24 1948		5555		10 10									
20											20														
		46					74 30	80		75 10															
		194																							
		387																							

Assessment Roll and Tax List of Real Property in the Town of Slater,

Form 4 CD ALLEN-BATES COMPANY, MINNEAPOLIS

In Whose Name Assessed	To Whom Transferred	Description of Property: Subdivision	Sec. or Lot	Town or Block	Rng.	Number of Acres of Land: Acres	Mills	No. School District	Inflexible Agricultural Tax or Sa	Inflexible Agricultural Tax or Sa	True and Full Valuations: Land Exclusive of Structures Improvements	Buildings and Other Structures	Machinery Permanently Attached to Real Estate	Total True and Full Value	Assessed Valuations: Rural: Homestead Up to $4,000 20%	Rural: Over $4,000 and Non-Homestead 33⅓%	All Other: Homestead Up to $4,000 25%	All Other: Over $4,000 and Non-Homestead 40%	Machinery Permanently Attached to Real Estate 33⅓%	Total Assessed Value	Total Amended Value as Equalized by the Board of Review	Final Equalized Value
						Acres	Mills				Dollars	Dollars	Dollars	Dollars	Dollars	Dollars	Dollars	Dollars	Dollars	Dollars	Dollars	Dollars
~~Otto J. Vollrath~~ Sl. of Minn		1 NE¼ of NE¼	24	142	26	40		C1														
" "		2 NW¼ of NE¼				40																
Christine Peterson		3 SW¼ of NE¼				40																
" "		4 SE¼ of NE¼				40																
Robert Fischer		5 Lot 7				19																
Otto J. Vollrath		6 ~~NE¼ of NW¼~~ " 1				14	25															
~~Roland Hacke~~		7 ~~NW¼ of NW¼~~ " 6 Lots 3, 4 + 700 ft.				9	25															
" " " "		8 ~~SW¼ of NW¼~~ " 5				21	25															
Christine Peterson		9 ~~SE¼ of NW¼~~ " 2				21	75															
Lewis G. + Lyla Erickson		10 N. 700' of Lot 6																				
U. S. of America		11 NE¼ of SW¼																				
U. S. of America		12 ~~NW¼ of SW¼~~ " 4																				
Werner + Alma Free		13 ~~SW¼ of SW¼~~ " 3				10																
U. S. of America		14 SE¼ of SW¼																				
		15																				
State of Minnesota		16 NE¼ of SE¼																				
State of Minnesota		17 NW¼ of SE¼																				
State of Minnesota		18 SW¼ of SE¼																				
State of Minnesota		19 SE¼ of SE¼																				
		20																				
						336	69															

Valuations by School Districts as Equalized by Department of Taxation

	Sold for Taxes	District No. 21 Rate 28.3 Mills: Dollars	Cts.	District No. ..... Rate ..... Mills: Dollars	Cts.	District No. ..... Rate ..... Mills: Dollars	Cts.	District No. ..... Rate ..... Mills: Dollars	Cts.	District No. ..... Rate ..... Mills: Dollars	Cts.	Tax including State Homestead ..... Mills: $	cts.	State Tax on Non-Homestead 4.7 Mills: $	cts.	Special Taxes: $	cts.	Total Taxes: $	cts.	Paid	When Paid: Month Day Year	Number of Receipt	March Settlement 1948: $	cts.	June Settlement 1948: $	cts.	Penalty: $	cts.	November Settlement 1948: $	cts.	Penalty: $	cts.	Collections to First Monday in January 1949: $	cts.	Penalty: $	cts.	Delinquent on First Monday in January 1949: $	cts.	Total Delinquent Tax and Penalty: $	cts.	Remarks
1		77										16	98	32				17	30	1 Paid																				17	30	Cancel
2		77										16	98	32				17	30	2 Paid																				17	30	-
3	SOLD FOR TAXES	77										16	98	32				17	30	3																		17	30				
4	SOLD FOR TAXES	77										16	98	32				17	30	4																		17	30				
5		4											85	02				90		5 PAID IN FULL JUN -9 1948		8005			90																	
6		27										5	96	10				6	06	6 PAID IN FULL APR -8 1948		4720			6	06																
7		18										3	96	08				4	04	7																		4	04	4	44
8		40										8	82	16				8	98	8																		8	98	9	88
9	SOLD FOR TAXES	41										9	04	16				9	20	9																		9	20				
10				Jap on line 7																10																							
11																				11																							
12																				12																							
13		19										4	18	08				4	26	13 PAID IN FULL JUN 18 1948		8093			4	26																
14																				14																							
15																				15																							
16																				16																							
17																				17																							
18																				18																							
19																				19																							
20																				20																							
		457										100	76	188				102	64																								
												100	76	188																													

Assessment Roll and Tax List of Real Property in the Town of Slater, Cass County, Minnesota, for Taxes for the Year 1947.

Form 4 CD Allen-Davis Company, Minneapolis

	In Whose Name Assessed	To Whom Transferred	Description of Property: Subdivision	Sec. or Lot	Town or Block	Reg.	Number of Acres of Land: Acres	Hundredths	No. School District	Indicate Homestead Tax as No	Indicate Aggregate Total Tax as No	True and Full Valuations: Land Exclusive of Structures and Improvements (Dollars)	Buildings and Other Structures (Dollars)	Machinery Permanently Attached to Real Estate (Dollars)	Total True and Value (Dollars)	Assessed Valuations: Rural: Homestead Up to $4,000 20% (Dollars)	Rural: Over $4,000 and Non-Homestead 33⅓% (Dollars)	All Other: Homestead Up to $4,000 25% (Dollars)	All Other: Over $4,000 and Non-Homestead 40% (Dollars)	Machinery Permanently Attached to Real Estate 33⅓% (Dollars)	Total Assessed Value (Dollars)	Total Assessed Value as Equalized by the Board of Review (Dollars)	Final Equalized Value (Dollars)
1	State of Minnesota		NE¼ of NE¼	25	142	26			C1														
2	State of Minnesota		NW¼ of NE¼																				
3	State of Minnesota		SW¼ of NE¼																				
4	State of Minnesota		SE¼ of NE¼																				
5																							
6	State of Minnesota		NE¼ of NW¼																				
7	Warner Free		~~NW¼ of NW¼~~ Lot 1				14	75															
8	State of Minnesota		~~SW¼ of NW¼~~ " 2																				
9	State of Minnesota		SE¼ of NW¼																				
10																							
11	C. P. Rowen		NE¼ of SW¼				40																
12	"		NW¼ of SW¼				40																
13	"		SW¼ of SW¼				40																
14	State of Minnesota		SE¼ of SW¼																				
15																							
16	State of Minnesota		NE¼ of SE¼																				
17	Louisa Olson		NW¼ of SE¼				40																
18	State of Minnesota		SW¼ of SE¼																				
19	State of Minnesota		SE¼ of SE¼																				
20																							
							174	75															

	Sold for Taxes	Valuations by School Districts as Localized by Department of Taxation: District No. C1 Rate 22.5 Mills (Dollars)	District No. ..... Rate ..... Mills (Dollars)	District No. ..... Rate ..... Mills (Dollars)	District No. ..... Rate ..... Mills (Dollars)	District No. ..... Rate ..... Mills (Dollars)	Tax including State Homestead ..... Mills ($ cts.)	State Tax on Non-Homestead 4.07 Mills ($ cts.)	Special Taxes ($ cts.)	Total Taxes ($ cts.)	Paid	When Paid: Month Day Year	Number of Receipt	March Settlement 1948 ($ cts.)	June Settlement 1948 ($ cts.)	Penalty ($ cts.)	November Settlement 1948 ($ cts.)	Penalty ($ cts.)	Collections to First Monday in January 1949 ($ cts.)	Penalty ($ cts.)	Delinquent on First Monday in January 1949 ($ cts.)	Total Delinquent Tax and Penalty ($ cts.)	Remarks
1																							
2																							
3																							
4																							
5																							
6																							
7		28					6 18	12		6 30	PAID IN FULL	MAR 9 - 1948	2418	6 30									
8																							
9																							
10																							
11		4 46					10 14			10 14	2nd Half Paid 1st Half Paid	OCT 27 1947 JUL 10 1948	12194		17 42		17 42						
12		4 46					10 14			10 14	2nd Half Paid 1st Half Paid	OCT 27 1947 OCT 27 1948	9913										
13		4 66					14 56			14 56	2nd Half Paid 1st Half Paid	OCT 27 1947 JUL 10 1948											
14																							
15																							
16																							
17		77					16 78	32		17 30	2nd Half Paid 1st Half Paid	OCT 30 1948 JUN 21 1948	12201 8761		8 65		8 65						
18																							
19																							
20																							
		4 158 105 263					58 00	44		58 44													

Assessment Roll and Tax List of Real Property in the Town of Slater, Cass County, Minnesota, for Taxes for the Year 1947.

Form 4 C.D. MILLER-DAVIS COMPANY, MINNEAPOLIS

In Whose Name Assessed	To Whom Transferred	Description of Property: Subdivision	Sec. or Lot	Town or Block	Rng.	Number of Acres of Land (Acres / 100ths)	No. School District	Indicate Homestead by Yes or No	Indicate Agricultural Tax or No	True and Full Valuations: Land Exclusive of Structures and Improvements (Dollars)	Buildings and Other Structures (Dollars)	Machinery Permanently Attached to Real Estate (Dollars)	Total True and Full Value (Dollars)	Assessed Valuations: Rural: Homestead Up to $4,000 20% (Dollars)	Rural: Over $4,000 and Non-Homestead 33⅓% (Dollars)	All Other: Homestead Up to $4,000 25% (Dollars)	All Other: Over $4,000 and Non-Homestead 40% (Dollars)	All Other: Machinery Permanently Attached to Real Estate 33⅓% (Dollars)	Total Assessed Value (Dollars)	Total Assessed Value as Equalized by the Board of Review (Dollars)	Final Equalized Value (Dollars)
Joseph E. Swanson		1 ~~NE¼ of NE¼~~ Lot 1	26	142	26	25.75 C1															
State of Minnesota		2 NW¼ of NE¼				40															
State of Minnesota		3 SW¼ of NE¼				40															
~~Roland Hicks~~ Wm. L. Hicks		4 ~~SE¼ of NE¼~~ " 2				36.50															
		5																			
State of Minnesota		6 NE¼ of NW¼																			
State of Minnesota		7 NW¼ of NW¼																			
State of Minnesota		8 SW¼ of NW¼																			
State of Minnesota		9 SE¼ of NW¼																			
		10																			
U. S. of America		11 NE¼ of SW¼																			
U. S. of America		12 NW¼ of SW¼																			
Thomas Swankier		13 SW¼ of SW¼				40															
Francis Swankier		14 SE¼ of SW¼				40															
		15																			
U. S. of America		16 NE¼ of SE¼																			
U. S. of America		17 NW¼ of SE¼																			
~~Jane E. Schneider~~ Louisville Nat'l Bank Venatta		18 SW¼ of SE¼				40															
" " "		19 SE¼ of SE¼				40															
		20																			
						302.25															

Valuations by School Districts as Equalized by Department of Taxation: District No. Cass C1, Rate 48.58 Mills

	Sold for Taxes	District No. Cass C1 Rate 48.58 Mills (Dollars)	District No. ..... Rate ..... Mills (Dollars)	District No. ..... Rate ..... Mills (Dollars)	District No. ..... Rate ..... Mills (Dollars)	District No. ..... Rate ..... Mills (Dollars)	Tax including State Homestead ..... Mills ($ cts.)	State Tax on Non-Homestead 4.07 Mills ($ cts.)	Special Taxes ($ cts.)	Total Taxes ($ cts.)	Paid	When Paid (Month Day Year)	Number of Receipt	March Settlement 1948 ($ cts.)	June Settlement 1948 ($ cts.)	Penalty ($ cts.)	November Settlement 1948 ($ cts.)	Penalty ($ cts.)	Collections to First Monday in January 1949 ($ cts.)	Penalty ($ cts.)	Delinquent on First Monday in January 1949 ($ cts.)	Total Delinquent Tax and Penalty ($ cts.)	Remarks
1		96					21.16	40		21.56	1 PAID IN FULL	APR 13 1948	1363		21.56								
2											2												
3											3												
4		96					21.16	40		21.56	4 PAID IN FULL	MAY 22 1948	5407		21.56								
5											5												
6											6												
7											7												
8											8												
9											9												
10											10												
11											11												
12											12												
13		58					12.80	24		13.04	13 PAID IN FULL	MAY 29 1948	6121		13.04								
14		H 61					13.46			13.46	14 PAID IN FULL	MAY 29 1948	6121		13.46								
15											15												
16											16												
17											17												
18		H 45					9.92			9.92	18 PAID IN FULL	JUN 21 1948	8763		28.16								
19		H 60					13.24			13.24	19 PAID IN FULL	JUN 21 1948											
20											20												
		H 166					91.74	104		92.78													
		~~50~~																					
		416					91.74	104															

Assessment Roll and Tax List of Real Property in the Town of Slater, Cass County, Minnesota, for Taxes for the Year 1947.

Form 4 C.D. MILLER-DAVIS COMPANY, MINNEAPOLIS

	In Whose Name Assessed	To Whom Transferred	Description of Property: Subdivision	Sec. or Lot	Town. or Block	Rng.	Number of Acres of Land: Acres	100ths	No. School District	Indicate Farm Tract by a "F"	Indicate Agricultural Land by a "A"	True and Full Valuations: Land Exclusive of Structures and Improvements (Dollars)	Buildings and Other Structures (Dollars)	Machinery Permanently Attached to Real Estate (Dollars)	Total True and Full Value (Dollars)	Assessed Valuations: Rural: Homestead Up to $4,000 20% (Dollars)	Rural: Over $4,000 and Non-Homestead 33⅓% (Dollars)	All Other: Homestead Up to $4,000 25% (Dollars)	All Other: Over $4,000 and Non-Homestead 40% (Dollars)	Machinery Permanently Attached to Real Estate 33⅓% (Dollars)	Total Assessed Value (Dollars)	Total Assessed Value as Equalized by the Board of Review (Dollars)	Final Equalized Value (Dollars)
1	U. S. of America		NE¼ of NE¼	27	142	26			C1														
2	U. S. of America		NW¼ of NE¼																				
3	State of Minnesota		SW¼ of NE¼																				
4	State of Minnesota		SE¼ of NE¼																				
5																							
6	U. S. of America		NE¼ of NW¼																				
7	U. S. of America		~~NW¼ of NW¼~~ Lot 1																				
8	U. S. of America		~~SW¼ of NW¼~~ " 2																				
9	U. S. of America		SE¼ of NW¼																				
10																							
11	U. S. of America		NE¼ of SW¼																				
12	U. S. of America		~~NW¼ of SW¼~~ " 3																				
13	U. S. of America		~~SW¼ of SW¼~~ " 4																				
14	U. S. of America		SE¼ of SW¼																				
15																							
16	State of Minnesota		NE¼ of SE¼																				
17	Clint E. Mason		NW¼ of SE¼				40																
18	Clint E. & Lea C. Mason		SW¼ of SE¼				40																
19	Geo. Backstrom		SE¼ of SE¼				40																
20																							
							120																

	Sold for Taxes	Valuations by School Districts as Equalized by Department of Taxation: District No. C1 Rate 14.85 Mills (Dollars)	District No. ..... Rate ..... Mills (Dollars)	District No. ..... Rate ..... Mills (Dollars)	District No. ..... Rate ..... Mills (Dollars)	District No. ..... Rate ..... Mills (Dollars)	Tax including State Homestead ..... Mills ($ cts.)	State Tax on Non-Homestead 4.2 Mills ($ cts.)	Special Taxes ($ cts.)	Total Taxes ($ cts.)	Paid	When Paid: Month Day Year	Number of Receipt	March Settlement 1948 ($ cts.)	June Settlement 1948 ($ cts.)	Penalty ($ cts.)	November Settlement 1948 ($ cts.)	Penalty ($ cts.)	Collections to First Monday in January 1949 ($ cts.)	Penalty ($ cts.)	Delinquent on First Monday in January 1949 ($ cts.)	Total Delinquent Tax and Penalty ($ cts.)	Remarks
1																							
2																							
3																							
4																							
5																							
6																							
7																							
8																							
9																							
10																							
11																							
12																							
13																							
14																							
15																							
16																							
17		77					1695	37		1732	PAID IN FULL MAR 23 1948			3785	3414								
18		75					1654	30		1684	PAID IN FULL MAR 23 1948												
19		H 45					992			992	Balance Paid OCT 25 1948 / Part Paid JUL 10 1948			1242 / 1914	696		296						Bal. due $276
20																							
		H 45 / 152 / 197					4344	67		4406													

Assessment Roll and Tax List of Real Property in the Town of Slater, Cass County, Minnesota, for Taxes for the Year 1947.

Form 4 CD ALLEN-DAVIS COMPANY, MINNEAPOLIS

In Whose Name Assessed	To Whom Transferred	Description of Property: Subdivision	Sec. or Lot	Town or Block	Reg.	Number of Acres of Land: Acres	100ths	No. School District	Indicate Homestead Tax by Sec.	Indicate Agricultural Tax by Sec.	True and Full Valuations: Land Exclusive of Structures and Improvements (Dollars)	Buildings and Other Structures (Dollars)	Machinery Permanently Attached to Real Estate (Dollars)	Total True and Full Value (Dollars)	Assessed Valuations: Rural: Homestead Up to $4,000 20% (Dollars)	Rural: Over $4,000 and Non-Homestead 33⅓% (Dollars)	All Other: Homestead Up to $4,000 25% (Dollars)	All Other: Over $4,000 and Non-Homestead 40% (Dollars)	Machinery Permanently Attached to Real Estate 33⅓% (Dollars)	Total Assessed Value (Dollars)	Total Assessed Value as Equalized by the Board of Review (Dollars)	Final Equalized Value (Dollars)
U. S. of America		1 ~~NE¼ of NE¼~~ Lot 1	28	142	26			C1														
U. S. of America		2 NW¼ of NE¼																				
U. S. of America		3 ~~SW¼ of NE¼~~ .. 2																				
		4 SE¼ of NE¼																				
Glenn C. Miller		5 .. 5				29	50															
U. S. of America		6 NE¼ of NW¼																				
U. S. of America		7 NW¼ of NW¼																				
~~Robert Diers~~	Emma C. Brammer	8 ~~SW¼ of NW¼~~ .. 4				37																
U. S. of America		9 ~~SE¼ of NW¼~~ - 3																				
Willie L. Kemper		10 E½ of W½ of Lot 7				2	95															
Edward J. Freibert		11 ~~NE¼ of SW¼~~ W½ of Lot 7																				
Donald D. Warnock		12 ~~NW¼ of SW¼~~ E½ of W½ of E½ of Lot 7																				
Harvey & Golda Miller		13 ~~SW¼ of SW¼~~ Lot 6 less Ry rt way				38	62															
Ellsworth H. Bates		14 ~~SE¼ of SW¼~~ W½ of E½ of W½ of Lot 7				8	85															
Ernest H. & Mildred I. Snyder		15 W½ of E½ of Lot 7				2	95															
Newt. H. & Zieldra & Carole Face		16 ~~NE¼ of SE¼~~ E½ of Lot 7				5	91															
State of Minnesota		17 NW¼ of SE¼																				
Harold L. & Roy V. Fanth		18 ~~SW¼ of SE¼~~ Lot 8 less Ry Rt Wy				29	26															
~~Harold L. Fanth~~	Lottie M. Leper	19 SE¼ of SE¼ .. 9				42	50															
		20																				
						197	54															

Lot 7
28-142-26

W½ Freibert
W½ E½ W½ Bates
E½ W½ Kemper
W½ E½ Snyder
E½ W½ E½ Warnock
E½ Face

Abstr. #3525

	Sold for Taxes	Valuations by School Districts as Equalized by Department of Taxation: District No. ..... Rate ..... Mills	District No. ..... Rate ..... Mills	District No. ..... Rate ..... Mills	District No. ..... Rate ..... Mills	District No. ..... Rate ..... Mills	District No. ..... Rate ..... Mills	Tax including State Homestead ..... Mills	State Tax on Non-Homestead 4.2 Mills	Special Taxes	Total Taxes	Paid	When Paid	Number of Receipt	March Settlement 1948	June Settlement 1948	Penalty	November Settlement 1948	Penalty	Collections to First Monday in January 1949	Penalty	Delinquent on First Monday in January 1949	Total Delinquent Tax and Penalty	Remarks
		Dollars	Dollars	Dollars	Dollars	Dollars	Dollars	$ cts.	$ cts.	$ cts.	$ cts.		Month Day Year		$ cts.	$ cts.	$ cts.	$ cts.	$ cts.	$ cts.	$ cts.	$ cts.	$ cts.	
1																								
2																								
3																								
4																								
5	SOLD FOR TAXES	96						21 16	40		21 56											21 56		
6																								
7																								
8		115						25 36	46	3.24 Forest	25 82	Part Paid Balance Paid	MAY 17 1948 OCT 27 1948	1584 12142		13 41		12 41						Bal due
9																								
10		12						2 64	04		2 68	PAID IN FULL	SEP 2 1948	11559				2 68	05					
11	SOLD FOR TAXES	7						1 54	02		1 56											1 56		
12		4						88	02		90	PAID IN FULL	Jan 23 1948	735	90									
13	~~SOLD FOR TAXES~~	75						16 54	30		16 84	PAID IN FULL	SEP 13 1948	11745				16 84	51					
14		12						2 64	04		2 68	PAID IN FULL	JUL 10 1948	9906		2 68								
15		12						2 64	04		2 68	PAID IN FULL	MAY 21 1948	5537		2 68								
16	SOLD FOR TAXES	19						4 18	08		4 26											4 26		
17																								
18		96						21 16	40		21 56	PAID IN FULL	JUN 9 1948	7335		21 56								
19		153						33 74	62		34 36	PAID IN FULL	JUL 12 1948	9917		34 36								
20																								
		601						132 48	2 42		134 90													

Assessment Roll and Tax List of Real Property in the Town of Slater, Cass County, Minnesota, for Taxes for the Year 1947.

Form 4 C.D. MILLER-DAYS COMPANY, MINNEAPOLIS

In Whose Name Assessed	To Whom Transferred		Description of Property: Subdivision	Sec. or Lot	Town or Block	Rng.	Number of Acres of Land: Acres	100ths	No. School District	Indicate Homestead Tax or No	Indicate Agricultural Tax or No	True and Full Valuations: Land Exclusive of Structures and Improvements (Dollars)	Buildings and Other Structures (Dollars)	Machinery Permanently Attached to Real Estate (Dollars)	Total True and Full Value (Dollars)	Assessed Valuations: Rural: Homestead Up to $4,000 20% (Dollars)	Rural: Over $4,000 and Non-Homestead 33⅓% (Dollars)	All Other: Homestead Up to $4,000 25% (Dollars)	All Other: Over $4,000 and Non-Homestead 40% (Dollars)	Machinery Permanently Attached to Real Estate 33⅓% (Dollars)	Total Assessed Value (Dollars)	Total Assessed Value as Equalized by the Board of Review (Dollars)	Final Equalized Value (Dollars)
O. C. Griffin		1	NE¼ of NE¼	29	142	26	40		C-1														
U. S. of America		2	NW¼ of NE¼ less 1.15 acs Rt. Way.																				
State of Minnesota		3	SW¼ of NE¼ All of Sw of Ky ~~[illegible]~~																				
U. S. of America		4	SE¼ of NE¼ Ne of " —																				
State of Minnesota		5	All of Se¼ of Ne¼ S. of Soo Ry																				
U. S. of America		6	NE¼ of NW¼ less Ry																				
State of Minnesota		7	NW¼ of NW¼																				
U. S. of America		8	SW¼ of NW¼																				
U. S. of America		9	SE¼ of NW¼																				
U. S. of America		10	All of Sw¼ of Ne¼ - Ne of Ry ~~[illegible]~~																				
U. S. of America		11	NE¼ of SW¼																				
U. S. of America		12	NW¼ of SW¼																				
U. S. of America		13	SW¼ of SW¼																				
U. S. of America		14	SE¼ of SW¼																				
U. S. of America		15	Ne¼ of Nw¼ - Ne of Ry ~~[illegible]~~																				
State of Minnesota		16	NE¼ of SE¼ less Ry																				
State of Minnesota		17	NW¼ of SE¼																				
U. S. of America		18	SW¼ of SE¼																				
U. S. of America		19	SE¼ of SE¼																				
		20																					
							40																

Valuations by School Districts as Equalized by Department of Taxation: District No. C-1, Rate 20.35 Mills; District No. ..., Rate ..... Mills; District No. ..., Rate ..... Mills; District No. ..., Rate ..... Mills; District No. ..., Rate ..... Mills

	Sold for Taxes	District No. C-1 Dollars	District No. ... Dollars	District No. ... Dollars	District No. ... Dollars	District No. ... Dollars	Tax including State Homestead ..... Mills $ cts.	State Tax on Non-Homestead 4.7 Mills $ cts.	Special Taxes $ cts.	Total Taxes $ cts.	Paid	When Paid: Month Day Year	Number of Receipt	March Settlement 1948 $ cts.	June Settlement 1948 $ cts.	Penalty $ cts.	November Settlement 1948 $ cts.	Penalty $ cts.	Collections to First Monday in January 1949 $ cts.	Penalty $ cts.	Delinquent on First Monday in January 1949 $ cts.	Total Delinquent Tax and Penalty $ cts.	Remarks
1		77					16 98	32		17 30	PAID IN FULL	NOV 18 1947	13435						17 30	138			
2																							
3																							
4																							
5																							
6																							
7																							
8																							
9																							
10																							
11																							
12																							
13																							
14																							
15																							
16																							
17																							
18																							
19																							
20																							
		77					16 98	32		17 30													

Assessment Roll and Tax List of Real Property in the Town of Slater, Cass County, Minnesota, for Taxes for the Year 1947.

Form 4 CD. MILLER-DAVIS COMPANY, MINNEAPOLIS

	IN WHOSE NAME ASSESSED	TO WHOM TRANSFERRED	DESCRIPTION OF PROPERTY: SUBDIVISION	Sec. or Lot	Town or Block	Rng.	Number of Acres of Land: Acres	100ths	No. School District	Indicate Homestead Tax No.	Indicate Agricultural Tax No.	TRUE AND FULL VALUATIONS: LAND Exclusive of Structures and Improvements (Dollars)	BUILDINGS and Other Structures (Dollars)	MACHINERY Permanently Attached to Real Estate (Dollars)	TOTAL True and Full Value (Dollars)	ASSESSED VALUATIONS: RURAL: Homestead Up to $4,000 20% (Dollars)	RURAL: Over $4,000 and Non-Homestead 33⅓% (Dollars)	ALL OTHER: Homestead Up to $4,000 25% (Dollars)	ALL OTHER: Over $4,000 and Non-Homestead 40% (Dollars)	MACHINERY Permanently Attached to Real Estate 33⅓% (Dollars)	TOTAL ASSESSED VALUE (Dollars)	Total Assessed Value as Equalized by the Board of Review (Dollars)	FINAL EQUALIZED VALUE (Dollars)
	U. S. of America		1 ~~NE¼ of NE¼~~ Lot 5	30	142	26			C1														
	U. S. of America		2 ~~NW¼ of NE¼~~ " 6																				
	U. S. of America		3 SW¼ of NE¼																				
	State of Minnesota		4 SE¼ of NE¼																				
			5																				
	U. S. of America		6 NE¼ of NW¼																				
	U. S. of America		7 ~~NW¼ of NW¼~~ " 1																				
	U. S. of America		8 ~~SW¼ of NW¼~~ " 2																				
	U. S. of America		9 SE¼ of NW¼																				
			10																				
	U. S. of America		11 NE¼ of SW¼																				
	U. S. of America		12 ~~NW¼ of SW¼~~ " 3																				
	U. S. of America		13 ~~SW¼ of SW¼~~ " 4																				
	U. S. of America		14 SE¼ of SW¼																				
			15																				
	U. S. of America		16 NE¼ of SE¼																				
	U. S. of America		17 NW¼ of SE¼																				
	U. S. of America		18 SW¼ of SE¼																				
	U. S. of America		19 SE¼ of SE¼																				
			20																				

	SOLD FOR TAXES	VALUATIONS BY SCHOOL DISTRICTS AS EQUALIZED BY DEPARTMENT OF TAXATION: District No. ..... Rate .... Mills (Dollars)	District No. ..... Rate .... Mills (Dollars)	District No. ..... Rate .... Mills (Dollars)	District No. ..... Rate .... Mills (Dollars)	District No. ..... Rate .... Mills (Dollars)	District No. ..... Rate .... Mills (Dollars)	Tax including State Homestead ..... Mills ($ cts.)	State Tax on Non-Homestead ..... Mills ($ cts.)	SPECIAL TAXES ($ cts.)	TOTAL TAXES ($ cts.)		PAID	WHEN PAID: Month	Day	Year	Number of Receipt	March Settlement 1948 ($ cts.)	June Settlement 1948 ($ cts.)	Penalty ($ cts.)	November Settlement 1948 ($ cts.)	Penalty ($ cts.)	Collections to First Monday in January 1949 ($ cts.)	Penalty ($ cts.)	Delinquent on First Monday in January 1949 ($ cts.)	Total Delinquent Tax and Penalty ($ cts.)	REMARKS
1												1														
2												2														
3												3														
4												4														
5												5														
6												6														
7												7														
8												8														
9												9														
10												10														
11												11														
12												12														
13												13														
14												14														
15												15														
16												16														
17												17														
18												18														
19												19														
20												20														

Assessment Roll and Tax List of Real Property in the Town of Slater, Cass County, Minnesota, for Taxes for the Year 1947.

Form 4 CD (Miller-Davis Company, Minneapolis)

	In Whose Name Assessed	To Whom Transferred	Description of Property: Subdivision	Sec. or Lot	Town. or Block	Rng.	Number of Acres of Land: Acres	100ths	No. School District	Indicate Homestead Tax or No	Indicate Agricultural or No	True and Full Valuations: Land Exclusive of Buildings and Improvements (Dollars)	Buildings and Other Structures (Dollars)	Machinery Permanently Attached to Real Estate (Dollars)	Total True and Value Value (Dollars)	Assessed Valuations: Rural: Homestead Up to $4,000 20%	Rural: Over $4,000 and Non-Homestead 33⅓%	All Other: Homestead Up to $4,000 25%	All Other: Over $4,000 and Non-Homestead 40%	Machinery Permanently Attached to Real Estate 33⅓%	Total Assessed Value (Dollars)	Total Assessed Value as Equalized by the Board of Review (Dollars)	Final Equalized Value (Dollars)
1	U. S. of America		NE¼ of NE¼	31	142	26			C1														
2	U. S. of America		NW¼ of NE¼																				
3	U. S. of America		SW¼ of NE¼																				
4	U. S. of America		SE¼ of NE¼																				
5																							
6	U. S. of America		NE¼ of NW¼																				
7	U. S. of America		~~NW¼ of NW¼~~ Lot 1																				
8	U. S. of America		~~SW¼ of NW¼~~ " 2																				
9	U. S. of America		SE¼ of NW¼																				
10																							
11	U. S. of America		NE¼ of SW¼																				
12	U. S. of America		~~NW¼ of SW¼~~ " 3																				
13	U. S. of America		~~SW¼ of SW¼~~ " 4																				
14	U. S. of America		SE¼ of SW¼																				
15																							
16	U. S. of America		NE¼ of SE¼																				
17	U. S. of America		NW¼ of SE¼																				
18	U. S. of America		~~SW¼ of SE¼~~ " 5																				
19	U. S. of America		~~SE¼ of SE¼~~ " 6																				
20																							

	Sold for Taxes	Valuations by School Districts as Equalized by Department of Taxation: District No. ..... Rate ..... Mills (Dollars)	District No. ..... Rate ..... Mills (Dollars)	District No. ..... Rate ..... Mills (Dollars)	District No. ..... Rate ..... Mills (Dollars)	District No. ..... Rate ..... Mills (Dollars)	District No. ..... Rate ..... Mills (Dollars)	Tax including State Homestead .....Mills ($ cts.)	State Tax on Non-Homestead .....Mills ($ cts.)	Special Taxes ($ cts.)	Total Taxes ($ cts.)		Paid	When Paid: Month Day Year	Number of Receipt	March Settlement 1948 ($ cts.)	June Settlement 1948 ($ cts.)	Penalty ($ cts.)	November Settlement 1948 ($ cts.)	Penalty ($ cts.)	Collections to First Monday in January 1949 ($ cts.)	Penalty ($ cts.)	Delinquent on First Monday in January 1949 ($ cts.)	Total Delinquent Tax and Penalty ($ cts.)	Remarks
1													1													
2													2													
3													3													
4													4													
5													5													
6													6													
7													7													
8													8													
9													9													
10													10													
11													11													
12													12													
13													13													
14													14													
15													15													
16													16													
17													17													
18													18													
19													19													
20													20													

Assessment Roll and Tax List of Real Property in the Town of Slater, Cass County, Minnesota, for Taxes for the Year 1947.

Form 4 C.D. BLAIR-DAVIS COMPANY, MINNEAPOLIS

	IN WHOSE NAME ASSESSED	TO WHOM TRANSFERRED	DESCRIPTION OF PROPERTY: SUBDIVISION	Sec. or Lot	Town or Block	Rge.	Number of Acres of Land: Acres	Hdths	No. School District	Inhabitants Receiving Aid Yes or No	Inhabitants Aged Not Yes or No	TRUE AND FULL VALUATIONS: LAND Exclusive of Structures and Improvements (Dollars)	BUILDINGS and Other Structures (Dollars)	MACHINERY Permanently Attached to Real Estate (Dollars)	TOTAL True and Full Value (Dollars)	ASSESSED VALUATIONS: RURAL: Homestead Up to $4,000 20% (Dollars)	RURAL: Over $4,000 and Non-Homestead 33⅓% (Dollars)	ALL OTHER: Homestead Up to $4,000 25% (Dollars)	ALL OTHER: Over $4,000 and Non-Homestead 40% (Dollars)	ALL OTHER: MACHINERY Permanently Attached to Real Estate 33⅓% (Dollars)	TOTAL ASSESSED VALUE (Dollars)	Total Assessed Value as Equalized by the Board of Review (Dollars)	FINAL EQUALIZED VALUE (Dollars)
1	U. S. of America		NE¼ of NE¼	32	142	26			C/														
2	U. S. of America		NW¼ of NE¼																				
3	State of Minnesota		SW¼ of NE¼																				
4	State of Minnesota		SE¼ of NE¼																				
5																							
6	U. S. of America		NE¼ of NW¼																				
7	U. S. of America		NW¼ of NW¼																				
8	State of Minnesota		SW¼ of NW¼																				
9	State of Minnesota		SE¼ of NW¼																				
10																							
11	State of Minnesota		NE¼ of SW¼																				
12	State of Minnesota		NW¼ of SW¼																				
13	U. S. of America		SW¼ of SW¼																				
14	State of Minnesota		SE¼ of SW¼																				
15																							
16	State of Minnesota		NE¼ of SE¼																				
17	State of Minnesota		NW¼ of SE¼																				
18	State of Minnesota		SW¼ of SE¼																				
19	State of Minnesota		SE¼ of SE¼																				
20																							

	SOLD FOR TAXES	VALUATIONS BY SCHOOL DISTRICTS AS EQUALIZED BY DEPARTMENT OF TAXATION: District No. ..... Rate ..... Mills (Dollars)	District No. ..... Rate ..... Mills (Dollars)	District No. ..... Rate ..... Mills (Dollars)	District No. ..... Rate ..... Mills (Dollars)	District No. ..... Rate ..... Mills (Dollars)	District No. ..... Rate ..... Mills (Dollar	Tax including State Homestead ..... Mills ($ cts.)	State Tax on Non-Homestead ..... Mills ($ cts.)	SPECIAL TAXES ($ cts.)	TOTAL TAXES ($ cts.)		PAID	WHEN PAID: Month	Day	Year	Number of Receipt	March Settlement 1948 ($ cts.)	June Settlement 1948 ($ cts.)	Penalty ($ cts.)	November Settlement 1948 ($ cts.)	Penalty ($ cts.)	Collections to First Monday in January 1949 ($ cts.)	Penalty ($ cts.)	Delinquent on First Monday in January 1949 ($ cts.)	Total Delinquent Tax and Penalty ($ cts.)	REMARKS
1												1														
2												2														
3												3														
4												4														
5												5														
6												6														
7												7														
8												8														
9												9														
10												10														
11												11														
12												12														
13												13														
14												14														
15												15														
16												16														
17												17														
18												18														
19												19														
20												20														

Assessment Roll and Tax List of Real Property in the Town of Slater,

Cass County, Minnesota, for Taxes the Year 1947.

Form 4 CD

In Whose Name Assessed	To Whom Transferred	Description of Property: Subdivision	Sec. or Lot	Town or Block	Rng.	Number of Acres of Land: Acres	Mills	No. School District	Indicate Rural or Urban	Indicate Agricultural or Urban	True and Full Valuations: Land Exclusive of Structures and Improvements (Dollars)	Buildings and Other Structures (Dollars)	Machinery Permanently Attached to Real Estate (Dollars)	Total True and Full Value (Dollars)	Assessed Valuations: Rural: Homestead Up to $4,000 20% (Dollars)	Rural: Over $4,000 and Non-Homestead 33⅓% (Dollars)	All Other: Homestead Up to $4,000 25% (Dollars)	All Other: Over $4,000 and Non-Homestead 40% (Dollars)	All Other: Machinery Permanently Attached to Real Estate 33⅓% (Dollars)	Total Assessed Value (Dollars)	Total Assessed Value as Equalized by the Board of Review (Dollars)	Final Equalized Value (Dollars)	Remarks
Immigration Land Co.		1 ~~NE¼ of NE¼~~ Lot 1	33	142	26	38.75	C1																
U. S. of America		2 NW¼ of NE¼																					
U. S. of America		3 SW¼ of NE¼																					
Geo. D. Lupient		4 ~~SE¼ of NE¼~~ 2				8.25																	
		5																					
State of Minnesota		6 NE¼ of NW¼																					
State of Minnesota		7 NW¼ of NW¼																					
State of Minnesota		8 SW¼ of NW¼																					
State of Minnesota		9 SE¼ of NW¼																					
		10																					
State of Minnesota		11 NE¼ of SW¼																					
U. S. of America		12 NW¼ of SW¼																					
State of Minnesota		13 SW¼ of SW¼																					
~~State of Minnesota~~ David R. & Amanda J. Renshaw		14 ~~SE¼ of SW¼~~ 4																					
		15																					
		16 NE¼ of SE¼																					
Geo. D. Lupient		17 ~~NW¼ of SE¼~~ 3				26.25																	
		18 SW¼ of SE¼																					
		19 SE¼ of SE¼																					
		20																					
						72.25																	

Valuations by School Districts as Equalized by Department of Taxation: District No. C1, Rate 42.00 Mills; District No. ..., Rate ... Mills; District No. ..., Rate ... Mills; District No. ..., Rate ... Mills; District No. ..., Rate ... Mills; District No. ..., Rate ... Mills

	Sold for Taxes	Tax including State Homestead ... Mills	State Tax on Non-Homestead 40 Mills	Special Taxes	Total Taxes	Paid	When Paid (Month Day Year)	Number of Receipt	March Settlement 1948	June Settlement 1948	Penalty	November Settlement 1948	Penalty	Collections to First Monday in January 1949	Penalty	Delinquent on First Monday in January 1949	Total Delinquent Tax and Penalty	Remarks
		$ cts.	$ cts.	$ cts.	$ cts.				$ cts.	$ cts.	$ cts.	$ cts.	$ cts.	$ cts.	$ cts.	$ cts.	$ cts.	
1	SOLD FOR TAXES 74	1632	30		1662	1st Half Paid	JUN 9 1948	7328		831						831		
2																		
3																		
4	SOLD FOR TAXES H 17	374			374	1st Half Paid	JUN 9 1948	7328		187						187		
5																		
6																		
7																		
8																		
9																		
10																		
11																		
12																		
13																		
14																		
15																		
16																		
17	SOLD FOR TAXES H 31	684			684	1st Half Paid	JUN 9 1948	7328		342						342		
18																		
19																		
20																		
	H 48 74 122	2690 2690	30		2720													

Assessment Roll and Tax List of Real Property in the Town of Slater,

Cass County, Minnesota, for Taxes for the Year 1947.

Form 4 C.D. MILLER-DATA CORPORATION, MINNEAPOLIS

In Whose Name Assessed	To Whom Transferred	Description of Property: Subdivision	Sec. or Lot	Town or Block	Rng.	Number of Acres of Land: Acres	Hdths	No. School District	Inf. as to Base and Ref. Land Ref. No.	Inf. as to Base and Ref. Land Ref. No.	True and Full Valuations: Land Exclusive of Structures and Improvements	Buildings and Other Structures	Machinery Permanently Attached to Real Estate	Total True and Full Value	Assessed Valuations: Rural: Homestead Up to $4,000 20%	Rural: Over $4,000 and Non-Homestead 33⅓%	All Other: Homestead Up to $4,000 25%	All Other: Over $4,000 and Non-Homestead 40%	Machinery Permanently Attached to Real Estate 33⅓%	Total Assessed Value	Total Assessed Value as Equalized by the Board of Review	Final Equalized Value	Remarks
						Acres	Hdths				Dollars	Dollars	Dollars	Dollars	Dollars	Dollars	Dollars	Dollars	Dollars	Dollars	Dollars	Dollars	
Geo. Backstrom		1 NE¼ of NE¼	34	142	26	40		C1															
Victor Fanth		2 ~~Lot 3 less Ry~~ ~~SW¼ of NE¼~~				38	25																
June M. + Geo. A. Hopkins		~~Lot 4 less Ry~~ ~~Lot 5~~ + less 1.17 ac.				30																	
John E. Vale		3 SW¼ of NE¼ in Sw cor.																					
Aug. M. + Geo. L. Goltz		4 SE¼ of NE¼ less Ry ~~Lot 5~~				36	92																
Sophia T. Buchan (Buchan)		5 1.5 ac. of Lot 5 less ~~22 ac. to Stakhurst~~				1	22																
Adolph G. Fanth		6 ~~Lot 2 less Ry~~ ~~SW¼ of NW¼~~				30	44																
Harold S. + Leah C. Fanth		7 E½ of Lot 1 less Ry ~~SW¼ of NW¼~~				17	28																
Aug. M. + Geo. L. Goltz		8 W½ of Lot 1 less Ry ~~SW¼ of NW¼~~				17	29																
Wm. E. + W. C. Rossetter		9 1.17 ac. in Sw cor. of ~~Lot 4~~				1	17																
James E. + Alvina R. Sharp		10 200' × 210' of Lot 5				1	20																
		11 ~~NE¼ of SW¼~~ + 100' × 210' of Lot 5					50																
		12 NW¼ of SW¼																					
		13 SW¼ of SW¼																					
		14 SE¼ of SW¼																					
Augusta M. + George L. Goltz		15 75' × 140' + 20' × 80' of the 1.5 ac. of Lot 5					28																
W. Sinclair ½ + Thos. M. Klement ½		16 NE¼ of SE¼				40																	
" "		17 NW¼ of SE¼				40																	
Herman Loies		18 SW¼ of SE¼				40																	
"		19 SE¼ of SE¼				40																	
		20																					
						374	35																

Valuations by School Districts as Equalized by Department of Taxation

	District No. ..... Rate ..... Mills	District No. 2 Rate 43.40 Mills	District No. ..... Rate ..... Mills	District No. ..... Rate ..... Mills	District No. ..... Rate ..... Mills	District No. ..... Rate ..... Mills	Tax including State Homestead ..... Mills	State Tax on Non-Homestead 4.0 Mills	Special Taxes	Total Taxes	Paid	When Paid	Number of Receipt	March Settlement 1948	June Settlement 1948	Penalty	November Settlement 1948	Penalty	Collections to First Monday in January 1949	Penalty	Delinquent on First Monday in January 1949	Total Delinquent Tax and Penalty	Remarks
	Dollars	Dollars	Dollars	Dollars	Dollars	Dollars	$ cts.	$ cts.	$ cts.	$ cts.		Month Day Year		$ cts.	$ cts.	$ cts.	$ cts.	$ cts.	$ cts.	$ cts.	$ cts.	$ cts.	
1		4 55					12 12			12 12	Balance Paid Part Paid	OCT 25 1948	9717		9 06		3 06						Bal. due $3 06
2		4 60					13 24			13 24	PAID IN FULL	OCT 27 1948	12210				13 24	4 40					
3		4 41					9 04			9 04	PAID IN FULL	OCT - 5 1948	11633				9 04	3 02					
4		90					19 84	36		20 20	Paid Half Paid / 1st Half Paid	OCT 11 1948 / JUN 9 1948	11637 / 1333		10 10		10 10						
5		19					4 18	08		4 26	PAID IN FULL	JUN 15 1948	8820		4 26								
6		4 57					12 56			12 56	PAID IN FULL	JUL 17 1948	10463		12 56								
7		85					18 74	34		19 08	PAID IN FULL	JUN 7 1948	6936		19 08								
8	SOLD FOR TAXES	138					30 44	56		31 00											31 00		
9		22					4 86	08		4 94	PAID IN FULL	JUN 15 1948	8820		4 94								
10		47					10 36	20	Pay 4 Mills 1941	10 56	PAID IN FULL	JUN 21 1948	8758		10 56								
11																							
12																							
13																							
14																							
15		43					9 48	18		9 66	PAID IN FULL	JUN 15 1948	8820		9 66								
16		72					15 88	30		16 18	PAID IN FULL	JUN 28 1948	9037		33 02								
17		75					16 54	30		16 84	PAID IN FULL	JUN 28 1948											
18	SOLD FOR TAXES	4 53					11 68			11 68											11 68		
19	SOLD FOR TAXES	4 43					9 48			9 48											9 48		
20																							
		4 309					198 44	2 40		200 84													
		5 41																					
		900																					

Assessment Roll and Tax List of Real Property in the Town of Slater,

Cass County, Minnesota, for Taxes for the Year 1947.

	In Whose Name Assessed	To Whom Transferred	Description of Property: Subdivision	Sec. or Lot	Town or Block	Rng.	Number of Acres of Land: Acres	100ths	No. School District	Indicates Assessment Year of No.	Indicates Assessment Year of No.	True and Full Valuations: Land Exclusive of Structures and Improvements (Dollars)	Buildings and Other Structures (Dollars)	Machinery Permanently Attached to Real Estate (Dollars)	Total True and Full Value (Dollars)	Assessed Valuations: Rural: Homestead Up to $4,000 20% (Dollars)	Rural: Over $4,000 and Non-Homestead 33⅓% (Dollars)	All Other: Homestead Up to $4,000 25% (Dollars)	All Other: Over $4,000 and Non-Homestead 40% (Dollars)	All Other: Machinery Permanently Attached to Real Estate 33⅓% (Dollars)	Total Assessed Value (Dollars)	Total Assessed Value as Equalized by the Board of Review (Dollars)	Final Equalized Value (Dollars)
1	Emma M. & Walter A. Frank		NE¼ of NE¼	35	142	26	40		C1														
2	" "		NW¼ of NE¼				40																
3	" "		SW¼ of NE¼				40																
4	" "		SE¼ of NE¼				40																
5	~~Phoebe Swenson~~		E½ of NE¼ of NW¼				20																
6	U. S. of America		W½ of NE¼ of NW¼																				
7	U. S. of America		NW¼ of NW¼																				
8	U. S. of America		SW¼ of NW¼ less Ry ~~[illegible]~~																				
9	U. S. of America		SE¼ of NW¼																				
10																							
11	State of Minnesota		NE¼ of SW¼																				
12	~~Mary Thramer~~ John W. + Elmer M. Johnson		NW¼ of SW¼				40																
13	A. N. De Groff		SW¼ of SW¼				40																
14	"		SE¼ of SW¼				40																
15																							
16	Emma M. + Walter A. Frank		NE¼ of SE¼				40																
17	" "		NW¼ of SE¼ less Ry ~~[illegible]~~				39	92															
18	Eugene Siegel		~~All [illegible] lying W of Ry~~ SW¼ of SE¼ ~~[illegible]~~				17	40															
19	Lee Hendrickson		SE¼ of SE¼ less cemetery				35																
20	Rita May Stransky		~~All the of Ry lying W of Ry~~ ~~S½ of SE¼ lying W of Ry~~ All that part of S½ of SE lying NE of Ry.				18	45															
							450	77															

Valuations by School Districts as Localized by Department of Taxation

	Sold for Taxes	District No. ..... Rate ..... Mills	District No. ..... Rate ..... Mills	District No. ..... Rate ..... Mills	District No. ..... Rate ..... Mills	District No. ..... Rate ..... Mills	Tax including State Homestead ..... Mills	State Tax on Non-Homestead 4.0 Mills	Special Taxes	Total Taxes		Paid	When Paid: Month Day Year	Number of Receipt	March Settlement 1948	June Settlement 1948	Penalty	November Settlement 1948	Penalty	Collections to First Monday in January 1949	Penalty	Delinquent on First Monday in January 1949	Total Delinquent Tax and Penalty	Remarks
		Dollars	Dollars	Dollars	Dollars	Dollars	$ cts.	$ cts.	$ cts.	$ cts.					$ cts.	$ cts.	$ cts.	$ cts.	$ cts.	$ cts.	$ cts.	$ cts.	$ cts.	
1		H 43					9 48			9 48	1	PAID IN FULL	OCT 28 1948											
2		H 45					9 92			9 92	2	PAID IN FULL	OCT 28 1948					4 40	1 47					
3		H 46					10 14			10 14	3	PAID IN FULL	OCT 28 1948	17379										
4		H 57					12 56			12 56	4	PAID IN FULL	OCT 28 1948											
5		H 50					11 02			11 02	5	PAID IN FULL	JUL 17 1948	16404		11 02								
6											6													
7											7													
8											8													
9											9													
10											10													
11											11													
12		H 59					13 02			13 02	12	2nd Half Paid 1st Half Paid	OCT 28 1948 JUN 15 1948	17383 9717		6 51		6 51				11 61	12 85	
13		H 53					11 68			11 68	13													
14		H 46					10 14			10 14	14											10 14	11 15	
15											15													
16		H 46					10 14			10 14	16	PAID IN FULL	OCT 28 1948											
17		H 46					10 14			10 14	17	PAID IN FULL	OCT 28 1948	17379				20 28	91					
18		H 35					7 72			7 72	18	PAID IN FULL	JUL 10 1948	9968		7 72								
19		H 49					10 80			10 80	19	PAID IN FULL	JUN 9 1948	1332		10 80								
20		H 31					6 84			6 84	20	PAID IN FULL	JUN 7 1948	6937		6 84								
		H 606					133 60			133 60														

Assessment Roll and Tax List of Real Property in the Town of Slater,

Form 4 CD. WHITE-BAER COMPANY, MINNEAPOLIS

In Whose Name Assessed	To Whom Transferred	Description of Property: Subdivision	Sec. or Lot	Town or Block	Rng.	Number of Acres of Land: Acres	Number of Acres of Land: Miles	No. School District	Indicate Homestead Yes or No	Indicate Non-Homestead Yes or No	True and Full Valuations: Land Exclusive of Structures and Improvements (Dollars)	Buildings and Other Structures (Dollars)	Machinery Permanently Attached to Real Estate (Dollars)	Total True and Full Value (Dollars)	Assessed Valuations: Rural: Homestead Up to $4,000 20% (Dollars)	Rural: Over $4,000 and Non-Homestead 33⅓% (Dollars)	All Other: Homestead Up to $4,000 25% (Dollars)	All Other: Over $4,000 and Non-Homestead 40% (Dollars)	All Other: Machinery Permanently Attached to Real Estate 33⅓% (Dollars)	Total Assessed Value (Dollars)	Total Assessed Value as Equalized by the Board of Review (Dollars)	Final Equalized Value (Dollars)
State of Minnesota		1 NE¼ of NE¼	36	142	26			C1														
State of Minnesota		2 NW¼ of NE¼																				
State of Minnesota		3 SW¼ of NE¼																				
State of Minnesota		4 SE¼ of NE¼																				
		5																				
Walter & Kathryn Andrews		6 NE¼ of NW¼				40																
" "		7 NW¼ of NW¼				40																
Walter C. & Katherine A. Andrews		8 SW¼ of NW¼				40																
State of Minnesota		9 SE¼ of NW¼																				
		10																				
State of Minnesota		11 NE¼ of SW¼																				
State of Minnesota		12 NW¼ of SW¼																				
Chas. A. Graham		13 SW¼ of SW¼				40																
State of Minnesota		14 SE¼ of SW¼																				
		15																				
State of Minnesota		16 ~~NE¼ of SE¼~~ Lot 1																				
State of Minnesota		17 NW¼ of SE¼																				
State of Minnesota		18 SW¼ of SE¼																				
J. Elmer & Esther Johnson		19 SE¼ of SE¼				40																
		20																				
						320																
		Grand Total				4,304.07																

Sold for Taxes	Valuations by School Districts as Corrected by Department of Taxation: District No. Rate Mills	District No. Rate Mills	District No. Rate Mills	District No. Rate Mills	District No. Rate Mills	Tax including State Homestead Mills	State Tax on Non-Homestead 7.2 Mills	Special Taxes	Total Taxes		Paid	When Paid: Month Day Year	Number of Receipt	March Settlement 1948	June Settlement 1948	Penalty	November Settlement 1948	Penalty	Collections to First Monday in January 1949	Penalty	Delinquent on First Monday in January 1949	Total Delinquent Tax and Penalty	Remarks
	Dollars	Dollars	Dollars	Dollars	Dollars	Dollars	$ cts.	$ cts.	$ cts.					$ cts.	$ cts.	$ cts.	$ cts.	$ cts.	$ cts.	$ cts.	$ cts.	$ cts.	
										1													
										2													
										3													
										4													
										5													
	H 46					1014			1014	6	PAID IN FULL	JAN 27 1948											
	H 74					1632			1632	7	PAID IN FULL	JAN 27 1948	1047	3638									
	H 45					992			992	8	PAID IN FULL	JAN 27 1948											
										9													
										10													
										11													
										12													
	72					1588	30		1618	13	PAID IN FULL	JUL 19 1948	10933		1618								1945 - 1946 @ 22.11
										14													
										15													
										16													
										17													
										18													
	77					1648	32		1730	19	2nd Half Paid OCT 30 1948 1st Half Paid JUL 21 1948		12492 11592		865	34	865						
										20													
	H 165 149 314					6924 1494	62 60		6986														

Assessment Roll and Tax List of Real Property in the Town of Slater,

Form: 4 C WILLIS-DAVIS COMPANY, MINNEAPOLIS

In Whose Name Assessed	To Whom Transferred	Description of Property: Subdivision	Sec. or Lot	Town or Block	Rng.	Number of Acres of Land: Acres	Hdths	No. School District	Indicate Homestead Tax by Ho	Indicate Agricultural Tax by Ag	True and Full Valuations: Land Exclusive of Structures and Improvements	Buildings and Other Structures	Machinery Permanently Attached to Real Estate	Total True and Full Value	Assessed Valuations: Rural: Homestead Up to $4,000 20%	Rural: Over $4,000 and Non-Homestead 33⅓%	All Other: Homestead Up to $4,000 25%	All Other: Over $4,000 and Non-Homestead 40%	All Other: Machinery Permanently Attached to Real Estate 33⅓%	Total Assessed Value	Total Assessed Value as Equalized by the Board of Review	Final Equalized Value
											Dollars	Dollars	Dollars	Dollars	Dollars	Dollars	Dollars	Dollars	Dollars	Dollars	Dollars	Dollars
Mattie H. + Josephine M. Erickson		Lakeside Park																				
Jeanette Sloos			1	1				C-1														
" "	"		2																			
" "	"		3																			
Erick N. + Gunhild I. Anderson			4																			
"	"		5																			
Walter W. + Margaret L. King			6																			
"	"		7																			
Benjamin Magnuson			8																			
"	"		9																			
"	"		10																			
~~Dorothy D. Aikman~~ A.E. +	Elba Peterson		11																			
"	"	" "	12																			
Elba Peterson	~~Dorothy D. Aikman~~ "	" "	13																			
Merwin R. + Alice Peake			14																			
"	"		15																			
"	"		16																			
~~Baldwin Barrason~~ Robert		B. + Myrtle Rasper	17	1	2																	
"	"	"	18																			
"	"	"	19																			
"	"	"	20																			

Valuations by School Districts as Equalized by Department of Taxation

Sold for Taxes	District No. ..... Rate ..... Mills	District No. ..... Rate ..... Mills	District No. 1 Rate 25.00 Mills	District No. ..... Rate ..... Mills	District No. ..... Rate ..... Mills	District No. ..... Rate ..... Mills	Tax including State Homestead 4.07 Mills	State Tax on Non-Homestead	Special Taxes	Total Taxes		Paid	When Paid Month Day Year	Number of Receipt	March Settlement 1948	June Settlement 1948	Penalty	November Settlement 1948	Penalty	Collections to First Monday in January 1949	Penalty	Delinquent on First Monday in January 1949	Penalty	Total Delinquent Tax and Penalty	Remarks
	Dollars	Dollars	Dollars	Dollars	Dollars	Dollars	$ cts.	$ cts.	$ cts.	$ cts.					$ cts.	$ cts.	$ cts.	$ cts.	$ cts.	$ cts.	$ cts.	$ cts.	$ cts.	$ cts.	
1			8				1.88	04		1.92	1	PAID IN FULL	FEB 16 1948												
2			8				1.88	04		1.92	2	PAID IN FULL	FEB 16 1948	1451	7.90										
3			17				4.00	06		4.06	3	PAID IN FULL	FEB 16 1948												
4			8				1.88	04		1.92	4	PAID IN FULL	JUL 17 1948	8405		5.98									
5			17				4.00	06		4.06	5	PAID IN FULL	JUL 17 1948												
6			17				4.00	06		4.06	6	PAID IN FULL	JUL 10 1948	9911		8.12									
7			17				4.00	06		4.06	7	PAID IN FULL	JUL 10 1948												
8			108				25.44	44		25.88	8	PAID IN FULL	JUL 10 1948												
9			8				1.88	04		1.92	9	PAID IN FULL	JUL 10 1948	9915		31.86									
10			17				4.00	06		4.06	10	PAID IN FULL	JUL 10 1948												
11			25				5.88	10		5.98	11	PAID IN FULL	NOV 22 1948							7.90	62				
12			8				1.88	04		1.92	12	PAID IN FULL	NOV 22 1948	3443											
13			7				1.64	02		1.66	13	PAID IN FULL	MAR 22 1948	4007	1.66										
14			17				4.00	06		4.06	14	PAID IN FULL	JUL 17 1948												
15			7				1.64	02		1.66	15	PAID IN FULL	JUL 17 1948	10407		1.98									
16			7				1.64	02		1.66	16	PAID IN FULL	JUL 17 1948												
17			17				4.00	06		4.06	17	PAID IN FULL	MAY 18 1948												
18			8				1.88	04		1.92	18	PAID IN FULL	MAY 18 1948	3307		9.82									
19			8				1.88	04		1.92	19	PAID IN FULL	MAY 18 1948												
20			8				1.88	04		1.92	20	PAID IN FULL	MAY 18 1948												
			337				79.58	1.34		80.62															

Assessment Roll and Tax List of Real Property in the Town of Slater,

Form 4 C

	In Whose Name Assessed	To Whom Transferred	Description of Property: Subdivision	Sec. or Lot	Town or Block	Rng.	Number of Acres of Land: Acres	Units	No. School District	Indicate Homestead for Tax	Indicate Agricultural Land for Tax	True and Full Valuations: Land Exclusive of Structures and Improvements	Buildings and Other Structures	Machinery Permanently Attached to Real Estate	Total True and Full Value	Assessed Valuations: Rural: Homestead Up to $4,000 20%	Over $4,000 and Non-Homestead 33⅓%	All Other: Homestead Up to $4,000 25%	Over $4,000 and Non-Homestead 40%	Machinery Permanently Attached to Real Estate 33⅓%	Total Assessed Value	Total Assessed Value as Equalized by the Board of Review	Final Equalized Value
			Lakeside Park									Dollars	Dollars	Dollars	Dollars	Dollars	Dollars	Dollars	Dollars	Dollars	Dollars	Dollars	Dollars
1	H. A. W. Kasper			5	2				C-1														
2	"	"		6																			
3	"	"		7																			
4	"	"		8																			
5	"	"		9																			
6	"	"		10																			
7	Philip M. + Annette Kjaglien			11																			
8	Philip M. Kjaglien			12																			
9	"			13																			
10	Earl F. + Elsa A. Speck			14																			
11	" "			15																			
12	" "			16																			
13	A. O. Rordahl			17																			
14	"			18																			
15	"			19																			
16	"			20																			
17	Aug. G. Erickson			21																			
18	"			22																			
19	Wm. Horton			23																			
20	"			24																			

Valuations by School Districts as Equalized by Department of Taxation: District No. 61

	Sold for Taxes	District No. ..... Rate ..... Mills (Dollars)	District No. ..... Rate ..... Mills (Dollars)	District No. 61 Rate 44.5 Mills (Dollars)	District No. ..... Rate ..... Mills (Dollars)	District No. ..... Rate ..... Mills (Dollars)	Tax including State Homestead 6.6 Mills ($ cts.)	State Tax on Non-Homestead 6.6 Mills ($ cts.)	Special Taxes ($ cts.)	Total Taxes ($ cts.)		Paid	When Paid: Month Day Year	Number of Receipt	March Settlement 1948 ($ cts.)	June Settlement 1948 ($ cts.)	Penalty ($ cts.)	November Settlement 1948 ($ cts.)	Penalty ($ cts.)	Collections to First Monday in January 1949 ($ cts.)	Penalty ($ cts.)	Delinquent on First Monday in January 1949 ($ cts.)	Total Delinquent Tax and Penalty ($ cts.)	Remarks
1				4 5			1 18			1 18	1	PAID IN FULL	JUN 7 1948											
2				4 24			5 66			5 66	2	PAID IN FULL	JUN 7 1948											
3				4 5			1 18			1 18	3	PAID IN FULL	JUN 7 1948	7103		11 86								
4				4 5			1 18			1 18	4	PAID IN FULL	JUN 7 1948											
5				4 5			1 18			1 18	5	PAID IN FULL	JUN 7 1948											
6				4 5			1 18			1 18	6	PAID IN FULL	JUN 7 1948											
7				4 5			1 18			1 18	7	PAID IN FULL	OCT 1 1948											
8				4 16			3 54			3 54	8	PAID IN FULL	OCT 1 1948	11600				5 90	2 0					
9				4 5			1 18			1 18	9	PAID IN FULL	OCT 1 1948											
10				4 5			1 18			1 18	10	PAID IN FULL	MAY 27 1948											
11				4 25			5 88			5 88	11	PAID IN FULL	MAY 27 1948	6087		8 24								
12				4 5			1 18			1 18	12	PAID IN FULL	MAY 27 1948											
13	SOLD FOR TAXES			8			1 88	04		1 92	13											1 92		
14	SOLD FOR TAXES			17			4 00	06		4 06	14											4 06		Pd. Aff. 20820
15	SOLD FOR TAXES			8			1 88	04		1 92	15											1 92		
16	SOLD FOR TAXES			8			1 88	04		1 92	16											1 92		
17				25			5 88	10		5 98	17	PAID IN FULL	MAR 2 - 1948											
18				8			1 88	04		1 92	18	PAID IN FULL	MAR 2 - 1948	2493	7 90									
19	SOLD FOR TAXES			17			4 00	06		4 06	19	PAID IN FULL	JUN 5 1948											
20	SOLD FOR TAXES			8			1 88	04		1 92	20	PAID IN FULL	JUN 5 1948	6919		5 98								
				4 109			48 98	42		49 40														
				94																				
				205																				

Assessment and Tax List of Real Property in the Town of Slater

Form 4 © WILLER-DAVIS COMPANY, MINNEAPOLIS

Slater Twp.

IN WHOSE NAME ASSESSED	To	Description of Property	Lot	Block	Sub-Div.	Acres of Land	Acres	100ths	True and Full Valuations: Land	Buildings	Machinery	Total True and Full Value	Assessed Valuations: Rural: Homestead Over $3,000 60%	Non-Homestead Over $3,000 40%	Homestead Over $3,000 60%	Non-Homestead Over $3,000 40%	Machinery Permanently Attached to Real Estate 33⅓%	Total Assessed Value	Equalized Value
									Dollars	Dollars	Dollars	Dollars	Dollars	Dollars	Dollars	Dollars	Dollars	Dollars	Dollars
Wm. Horton		Lakeside Park																	
Fred + Ted W. Schweiger		Out Lot 25	2																
" "		" "	25																
" "		" "	26																
" "		" "	27																
" "		" "	28																
" "		" "	29																
~~Erick + Gunhild Anderson~~		Outlet																	
Henry P. Boos		Division of Outlet "B" Lakeside Park	1																
Benjamin Magnuson		" " " "	2																
~~Dorothy Robertson~~		" " " "	3																
~~Baldwin Barron~~		" " " "	4																
H. A. W. Kasper		" " " "	5																
"		" " " "	6																
P. M. Kjaglien		" " " "	7																
Earl F. + Elsa A. Speck		" " " "	8																
A. O. Rosdahl		" " " "	9																
A. G. Erickson		" " " "	10																

Ownership:
Lot 1 Henry P. Boos
2 Walter Sing, Benjamin Magnuson
3 Marion Swanstrom
4 Rebecca Berrson
5 H. A. W. Kasper
6 " "
7 P. M. Kjaglien
8 Chas. Wilson, Earl + Elsa Speck
9 A. O. Rosdahl
10 A. G. Erickson

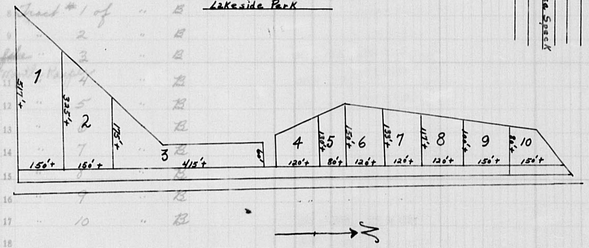

Cass County, Minnesota, for Taxes for the Year 1947.

	Sold for Taxes	Valuations by School Districts as Equalized by Department of Taxation: District No. ..... Rate ..... Mills	District No. ..... Rate ..... Mills	District No. 21 Rate 35.5 Mills	District No. ..... Rate ..... Mills	District No. ..... Rate ..... Mills	District No. ..... Rate ..... Mills	Tax including State Homestead ..... Mills	State Tax on Non-Homestead 40% Mills	Special Taxes	Total Taxes		Paid	When Paid Month	Day	Year	Number of Receipt	March Settlement 1948	June Settlement 1948	Penalty	November Settlement 1948	Penalty	Collections to First Monday in January 1949	Penalty	Delinquent on First Monday in January 1949	Total Delinquent Tax and Penalty	Remarks
		Dollars	Dollars	Dollars	Dollars	Dollars	Dollars	$ cts.	$ cts.	$ cts.	$ cts.							$ cts.	$ cts.	$ cts.	$ cts.	$ cts.	$ cts.	$ cts.	$ cts.	$ cts.		
1	SOLD FOR TAXES			8				1.81	.04		1.92	1	PAID IN FULL	JUN	5	1948	6919		1.92									
2				H 35				8.24			8.24	2	PAID IN FULL	JUN	15	1948												
3				H 5				1.18			1.18	3	PAID IN FULL	JUN	15	1948												
4				H 5				1.18			1.18	4	PAID IN FULL	JUN	15	1948	6918		12.96									
5				H 5				1.18			1.18	5	PAID IN FULL	JUN	15	1948												
6				H 5				1.18			1.18	6	PAID IN FULL	JUN	15	1948												
7				53				12.48	.22		12.70	7	PAID IN FULL	MAY	24	1948	5799		12.70									
8	SOLD FOR TAXES			2				.48			.48	8																
9				H 1				.24			.24	9	PAID IN FULL	JUL	10	1948	9915		.24									
10				2				.48			.48	10	PAID IN FULL	JUN	5	1948	6918		.48									
11				2				.48			.48	11	PAID IN FULL	MAY	18	1948	5809		.48									
12	SOLD FOR TAXES			H 1				.24			.24	12	PAID IN FULL	JUN	7	1948	6787		.48									
13	~~SOLD FOR TAXES~~			H 1				.24			.24	13	PAID IN FULL	JUN	7	1948												
14				H 1				.24			.24	14	PAID IN FULL	OCT	1	1948	11600				24	01						
15	~~SOLD FOR TAXES~~			H 1				.24			.24	15	PAID IN FULL	MAY	27	1948	6887		.24									
16	~~SOLD FOR TAXES~~			2				.48			.48	16	PAID IN FULL	JUL	14	1948	10517		.48									
17				2				.48			.48	17	PAID IN FULL	MAR	2	1948	2423	.48										
18												18																
19												19																
20												20																
				H 60				30.92	.26		31.18																	
				71																								
				131																								

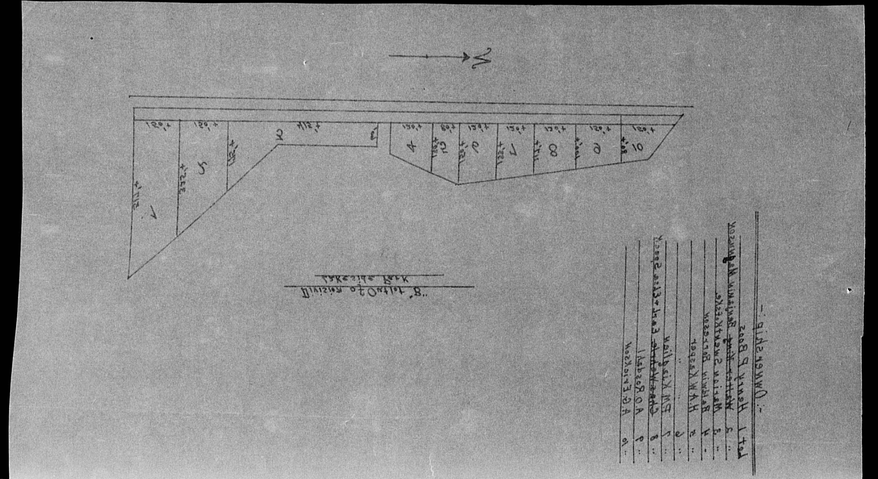
Lakeside Park
Part of Block 2 Lakeside Park
Part of Block 2 Lakeside Park
Part of Block 2

Assessment Roll and Tax List of Real Property in the ..... of ....., Cass County, Minnesota, for Taxes for the Year 1947.

Form 4 C. MILLER-DAVIS COMPANY, MINNEAPOLIS

	IN WHOSE NAME ASSESSED	TO WHOM TRANSFERRED	DESCRIPTION OF PROPERTY: SUBDIVISION	Sec. or Lot	Town or Blk.	Rng.	Number of Acres of Land: Acres	100ths	No. School District	Indicate Homestead Tax or No	Indicate Agricultural Tax or No	TRUE AND FULL VALUATIONS: LAND Exclusive of Structures and Improvements	BUILDINGS and Other Structures	MACHINERY Permanently Attached to Real Estate	TOTAL True and Full Value	ASSESSED VALUATIONS: RURAL: Homestead Up to $4,000 20%	Over $4,000 and Non-Homestead 33⅓%	ALL OTHER: Homestead Up to $4,000 25%	Over $4,000 and Non-Homestead 40%	MACHINERY Permanently Attached to Real Estate 33⅓%	TOTAL ASSESSED VALUE	Total Assessed Value as Equalized by the Board of Review	FINAL EQUALIZED VALUE
												Dollars	Dollars	Dollars	Dollars	Dollars	Dollars	Dollars	Dollars	Dollars	Dollars	Dollars	Dollars
1																							
2																							
3																							
4																							
5																							
6																							
7																							
8																							
9																							
10																							
11																							
12																							
13																							
14																							
15																							
16																							
17																							
18																							
19																							
20																							

	SOLD FOR TAXES	VALUATIONS BY SCHOOL DISTRICTS AS EQUALIZED BY DEPARTMENT OF TAXATION: District No. ..... Rate ..... Mills	District No. ..... Rate ..... Mills	District No. ..... Rate ..... Mills	District No. ..... Rate ..... Mills	District No. ..... Rate ..... Mills	Tax including State Homestead ..... Mills	State Tax on Non-Homestead ..... Mills	SPECIAL TAXES	TOTAL TAXES		PAID	WHEN PAID: Month Day Year	Number of Receipt	March Settlement 1948	June Settlement 1948	Penalty	November Settlement 1948	Penalty	Collections to First Monday in January 1949	Penalty	Delinquent on First Monday in January 1949	Total Delinquent Tax and Penalty	REMARKS
		Dollars	Dollars	Dollars	Dollars	Dollars	Dollars	$ cts.	$ cts.	$ cts.	$ cts.				$ cts.	$ cts.	$ cts.	$ cts.	$ cts.	$ cts.	$ cts.	$ cts.	$ cts.	
1												1												
2												2												
3												3												
4												4												
5												5												
6												6												
7												7												
8												8												
9												9												
Grand Totals:												10												
11	H	4096	169 = 4265									11												
12	N.H.	3623	507 = 4130									12												
13		7719	676 = 8395									13												
14												14												
15		1702.00	1594.18	1639								15												
16						a	1702.00					16												
17						Na	1594.18					17												
18							1861.18	1686		1878.04		18												
19												19												
20												20												