Slater

ASSESSMENT & TAX LIST

1946

DIRECTIONS TO ASSESSOR

OFFICE OF COUNTY AUDITOR,

CASS County, Minn., APR 9 1946.

Geo. Backstrom Assessor of the Town of Slater

According to the requirements of law, I herewith deliver to you the Real and Personal Property Assessment Books for the said Town for the year 1946, containing a list of all Real Estate subject to taxation, so far as the same have come to my knowledge from any source and I hereby direct you to assess all property and make return thereof to me as required by the laws of the State of Minnesota prescribing the duties of the assessor.

A form of the return to be signed by you is appended in this book.

J. Thomson County Auditor.

Extracts from Laws Relating to the Listing of Personal Property.

(Section Numbers Refer to Minnesota Statutes 1945)

Sec. 272.01. PROPERTY SUBJECT TO TAXATION. All real and personal property in this state, and all personal property of persons residing therein, * * * is taxable, except such as is by law exempt from taxation.

WHEN LISTED AND ASSESSED

Sec. 273.01 * * * Personal Property shall be listed and assessed annually with reference to its value on May 1, and if acquired on that day, shall be listed by or for the persons acquiring it.

Sec. 273.32. By whom listed. Personal Property shall be listed in the manner following:

1. Every person of full age and sound mind, being a resident of this state, shall list all of his *** personal property.

2. He shall also list separately, and in the name of his principal, all moneys and other personal property invested, loaned, or otherwise controlled by him as agent or attorney, ***.

3. The property of a minor, child or insane person shall be listed by his guardian, or by the person having such property in charge.

4. The property of a person for whose benefit it is held in trust, by the trustee; of the estate of a deceased person, by the executor or administrator.

5. The property of a corporation whose assets are in the hands of a receiver, by such receiver.

6. The property of a body politic or corporate, by the proper agent or officer thereof.

7. The property of a firm or company, by a partner or agent thereof.

8. The property of manufacturers and others in the hands of an agent, by such agent in the name of his principal, as merchandise.

Sec. 273.26. Where listed. Except as otherwise in this chapter provided, personal property shall be listed and assessed in the county, town, or district where owner, agent or trustee resides.

Sec. 273.27. Certain personal property; where listed. All household goods and furniture, including clocks, musical instruments, and other articles of adornment and ornament of the family and all personal property used by the occupants of the land or domestic purposes, or for the furnishing or equipment of the family residence, shall be listed and assessed in the district where the same is usually kept.

Sec. 273.29. Merchants and manufacturers. The personal property pertaining to the business of a merchant or of a manufacturer shall be listed in the town or district where his business is carried on.

Sec. 273.30. Farm property of non-resident. When the owner of livestock or other personal property connected with a farm does not reside thereon, the same shall be listed and assessed in the town or district, where the farm is situated. If the farm is situated in several towns or districts, it shall be listed and assessed in the town or district in which the principal place of business of such farm is located.

Sec. 273.32. Elevators, etc., on railroad. All elevators and warehouses, with the machinery and fixtures thereto, situated upon the land of any railroad company which are not in good faith owned, operated and exclusively controlled by such company, shall be listed and assessed as personal property in the town or district where situated.

Sec. 273.33. Pipeline companies. Personal property of *** pipeline companies used in the business of transporting crude oil, gasoline, or other petroleum products *** shall be listed and assessed in the county, town, or district where the same is usually kept.

Sec. 273.36. Personal property of electric light and power companies in cities and villages. Personal property of electric light and power companies having a fixed situs in any city, village, or borough in this state shall be listed and assessed where situated ***.

Sec. 273.37. Personal property of electric light and power companies outside of cities and villages. Personal property, other than personal property lying beside of the corporate limits of any city of the first class, of electric light and power companies, and other individuals and partnerships supplying electric power, having a fixed situs outside of any city, village, or borough, or within a borough, shall be listed with and assessed by the commissioner of taxation in the county where situated.

Sec. 273.23. Merchants; Consignees. Every merchant required to list his property shall state also the value of his property pertaining to his business as a merchant. No consignee shall be required to list for taxation any property the product of this state, nor the manufacture of any manufacturer in this state or any other place for the sole purpose of being owned by him and he has no interest in such property, and derives no profit from its sale.

Sec. 273.24. Manufacturers. Every manufacturer required to list his property shall state also the value of all articles purchased, received, or otherwise held for the purpose of being used, in whole or in part, in any process of manufacturing, combining, rectifying or refining. Every manufacturer and person owning a manufacturing establishment of any kind shall list, as part of his manufacturer's stock, all tools, dies, and machinery, whether fixtures or otherwise, used or designed to be used in any such process, except such fixtures as have been considered real property.

Sec. 273.44. Estates of decedents. The personal property of the estate of a deceased person shall be listed and assessed at the place of listing at the time of his death.

Sec. 273.45. Persons under Guardianship. The personal property of a minor under guardianship shall be listed and assessed where the guardian resides and of every other person under guardianship, where the ward resides.

Sec. 273.46. Assignees and receivers. Personal property in the hands of assignees and receivers shall be listed and assessed at the place of listing before his appointment.

Sec. 273.47. Property moved between May and July. The owner of personal property removing from one county, town, or district to another between May 1 and July 1, shall be assessed in either to which he is first called upon by the assessor. A person moving into this state from another state before said dates shall list the property owned by him on May 1 of such year in the county, town or district in which he resides, and the value of the same shall be added to the assessment that is held for tax of the current year on the property in another state.

Sec. 273.48. Where listed in case of doubt. In case of doubt as to the proper place of listing personal property or where it cannot be listed as in this chapter provided, if between places in the same county, the place for listing and assessing shall be determined by the county auditor, and if between counties in different congressional districts, or places in different counties, by the commissioner of taxation.

Sec. 273.25. Lists to be verified. Every person required to list property for taxation shall make out and deliver to the assessor, upon blanks furnished by him, a verified statement of all personal property owned by him on May 1 of the current year. He shall also make separate statements in like manner of all personal property for which he is required to make return, or which he is required to list for taxation as agent or attorney, guardian, parent, trustee, executor, administrator, receiver, accounting officer, partner, factor, or in any other capacity ***.

Sec. 273.45. Examination under oath. Whenever the assessor shall be of the opinion that the person listing property for himself, or for any other person, company, or corporation, has not made a true and full disclosure, he may require such person to be examined under oath in regard to the amount of the property he has to be listed; and, if such person shall refuse to make full discovery under oath, the assessor may list the property of such person or his principal according to his best judgment and information.

Sec. 273.68. Failure to obtain list. In case of failure to obtain a statement of personal property, the assessor shall ascertain the amount of such property, and the assessor shall assess the same at such amount as he believes to be the true and correct, if not then requested, he shall sign and deliver to the person assessed a copy of the statement showing the valuation of the property so listed.

Sec. 273.20. Assessor may enter dwellings, etc. Any officer authorized by law to assess property for taxation may, when necessary to the proper performance of his duties, enter any dwelling house, building, or structure, and view the same and the property therein.

Sec. 620.05. False statement regarding taxes. Every person who, in making any statement, oral or written, which is required or authorized by law to be made as a basis of imposing or reducing any tax or assessment, who shall willfully make any statement as to any material matter which he knows to be false, shall be guilty of a gross misdemeanor.

Sec. 273.13. Classification of property—Subdivision 1. How classified. All real and personal property, except that which is exempt from any tax and not subject to any gross earnings or other lieu tax is hereby classified for purposes of taxation as provided by this section.

Subdivision 2. Class 1. Iron ore whether mined or unmined shall constitute Class one and shall be valued and assessed at fifty (50) per cent of its true and full value. If unmined, it shall be assessed as the land as a part of the real estate in which it is located, but at the same percentage of its true and full value as the land in underground methods and placed in stockpiles subsequent to August 1 of a calendar year and prior to the next succeeding May 1, and in open pit mines containing in excess of .180 per cent, dried analysis, or which has been shipped by the iron ore trade as siliceous, Manganiferous, Manganese Bessemer, or Bessemer, shall be valued, etc., or (b) is mined by open pit methods, and in accordance with sound mining, engineering and metallurgical practice, requires concentration other than crushing or screening or both to make it suitable for commercial blast furnace use, and which is so concentrated and placed in stockpiles subsequent to August 1 of a calendar year and prior to the next succeeding May 1 for two taxable years after being mined shall be listed and assessed in the taxing district where mined at the same amount per ton as it would be assessed if still unmined, and thereafter such ore in stockpiles shall be valued and assessed as provided in the preceding paragraph (a) or (b) hereof. The real estate in which iron ore is located, either underground or open pit, shall be classified and assessed in accordance with the provisions of Class three "A", "B", "C", "D", and four, as the case may be. In assessing any tract or lot of real estate in which iron ore is known to exist the assessable value of the land shall be the value of the land in which it is located, and the assessable value of the substrative of the ore shall be determined and set down separately and the aggregate of the two shall be assessed against the tract or lot.

Class 1a. All direct products of the blast and open hearth furnaces that are utilized in the form produced and are not further processed, shall constitute class 1a and shall be valued and assessed at 15 per cent of the full and true value thereof.

Subdivision 3. Class 2. All household goods and furniture, including clocks, musical instruments, sewing machines, wearing apparel of members of the family and all personal property actually used by the owner for personal and family purposes, and all goods furnishing or equipment of the family residence, shall constitute class two and shall be valued and assessed at 25 per cent of the full and true value thereof.

Subdivision 4. Class 3. All agricultural products, except as provided in class three "A" and class three "B", and stocks of merchandise of all sorts together with all furniture and fixtures used therewith, manufacturers' materials and finished products, tools, dies, implements and machinery, whether fixtures or otherwise, except as provided for class three "C" and all real estate, which is retail in character and not available in rural but not necessarily agricultural, except as provided for classes one and three "D" hereof, shall constitute class three and shall be valued and assessed at 33⅓ per cent of the full and true value thereof.

Subdivision 5. Class 3a. All agricultural products in the hands of the producer shall constitute class three "A" and shall be valued and assessed at 10 per cent of full and true value thereof. * * *

Subdivision 8. Class 3d. Livestock, poultry, all horses, mules, and all other domestic animals for agricultural purposes, all agricultural tools, implements and machinery used by the owner in any agricultural pursuit shall constitute class three "D" and shall be valued and assessed at 20 per cent of the full and true value thereof.

Subdivision 9. Class 4. All property not included in the preceding classes shall constitute class four and shall be valued and assessed at forty (40) per cent of the full and true value thereof.

Section 273.03, Minnesota Statutes 1945. The county auditor shall annually provide the necessary assessment books and blanks at the expense of the county, for and to correspond with each assessment district. He shall make out, in the real property assessment book, complete lists of all lands or lots subject to taxation, showing the names of the owners, if to him known, and, if unknown so stated opposite each tract or lot, the number of acres, and the lots or parts of lots or blocks, included in each description of property. * * *

The assessors shall meet at the office of the county auditor *on a day to be fixed by the Commissioner of Taxation* for the purpose of receiving instructions as to their duties under the laws of the state. * * *

INDEX TO SECTIONS

SECTION	PAGE
Sec. 1	
" 2	
" 3	
" 4	
" 5	
" 6	
" 7	
" 8	
" 9	
" 10	
" 11	
" 12	
" 13	
" 14	
" 15	
" 16	
" 17	
" 18	
" 19	
" 20	
" 21	
" 22	
" 23	
" 24	
" 25	
" 26	
" 27	
" 28	
" 29	
" 30	
" 31	
" 32	
" 33	
" 34	
" 35	
" 36	

For Convenience of Auditor in Showing Boundaries of School Districts

Township No. 148 *Range No.* 36 *Mer. P. M.*

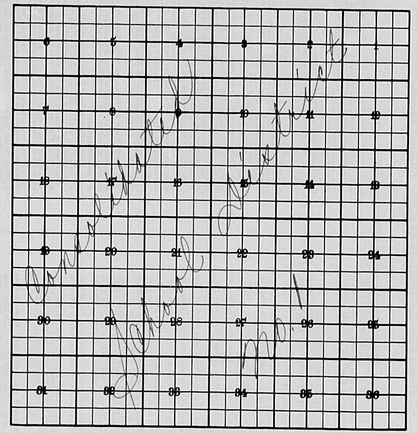

Returns Showing Grain Received in or Handled by Elevators, Warehouses and Mills in the ..... of ..... in the County of ..... for the Year Ending May 1, 1946.

FLUID DAVIS COMPANY, BURLINGTON

NAMES OF OWNERS	ADDRESS	Bushels of Wheat	Bushels of Soy Beans	Bushels of Flax	Total No. of Bushels of Wheat, Soy Beans and Flax	★ Tax of ½ Mill per Bushel Dollars	Cts.	Bushels of Corn	Bushels of Barley	Bushels of Rye	Bushels of Oats	Bushels of Buckwheat	Bushels of all Other Grains	Total No. Bushels Corn, Barley, Rye, Oats, Buckwheat, and all Other Grains	★ Tax of ½ Mill Per Bushel Dollars	Cts.	★ Total Tax Dollars	Cts.	REMARKS

Note ★ Assessors will not fill these Columns

Treasurer's Office, Cass County, Minnesota

RECEIVED this, the first Monday (being the 6th *day) of January, A. D. 1947, of* L. C. Peterson*, Auditor of said County, Minnesota, the Tax List of all Taxable Real and Personal Property in the* Town *of* Slater *in said County for the year A. D. 1946, as specified above and amounting to* ..... *Dollars*

100

Paul D. Jewell
County Treasurer.

.....194

Office of County Treasurer, Cass County, Minnesota

To ....., County Auditor:

Sir:—I herewith return to you the Tax List for the ..... *of* ..... *in said County for the year 1946, heretofore received from you. I certify that I have compared the same with the duplicate receipts in your office, and have written opposite the amount of each tax so receipted the words "First Quarter Paid", "Second Quarter Paid", "Third Quarter Paid" or "Paid in full" as the case may be, and the number of my receipt given in discharge of said tax, and each tract or lot of real property against which the taxes remain unpaid is delinquent for said year.*

Yours respectfully,

.....
County Treasurer.

Auditor's Office, Cass County, Minnesota

I, ... *Auditor of said County, and State of Minnesota, do hereby certify that the following is a correct list of the Taxes levied on the Real and Personal Property in the* ..... *of* ..... *for the year 1946.*

WITNESS my hand and official seal, the ..... *day of* ..... *1947.*

.....
(SEAL) *County Auditor.*

.....194

Auditor's Office, Cass County, Minnesota

I hereby certify that on the first Monday in January 1948, I received of .... *County Treasurer, the Tax List of the* ..... *of* ..... *in said County for the year 1946; that I have compared the said list with the Statements receipted for by said Treasurer, which are on file in my office, and that each tract or lot of real property therein against which the taxes, or any part thereof, remains unpaid are delinquent for said year.*

.....
(SEAL) *County Auditor.*

TABULAR SCHEDULE OF VALUATIONS,

LEVIED IN THE Township OF Slater

School District No.	Dollars	Dollars	Value of Lands other than Town Lots including Structures Dollars	Value of Town and City Lots including Structures Dollars	Personal Property Dollars	Total Value of all Property except Money and Credits Dollars	State Rev. Mills	State Sch'l Mills	Tchr. Ins. Mills	State Debt Mills	Total Rate of State Tax Mills	Rev. Mills	R. & B. Mills	Welfare Mills	Bonds and Int. Mills	Mills	Mills	Total Rate of County Tax Mills	Rev. Mills	R. & B. Mills	Drag Tax Mills	State Loan Mills	Fire Mills	Mills	Mills	Total Rate of Town Tax Mills
C1			7699	676	2077	10,452					1.45	21.	9.3	39.8	17.1			87.2	5.	15.	1.		5.			26.
										N.H.	6.6															
Amount Val.			Rural	All Other	P.P.	Total																				
			8375		2077	10,452																				

RATES AND TAXES

COUNTY OF CASS, STATE OF MINNESOTA

21065 / 1.7735 — 22265 / 1.45

School District No.	Rate of School Taxes: Local 1 Mill	Special Mills	State Loan Mills	Def. Mills	Mills	Mills	Total Rate of Sch'l Tax Mills	Total Rate of all Taxes Mills	Taxes Levied — Local 1 Mill	Special	State Loan	Def.			Total School Taxes
C1	1.	15.	35.	45.			96.	21065	770	11546	26945	34641			73902
	1.	30.	35.	45.			111.	22265	275	8259	9635	12387			30556
Amount Val.	1045	19806	36580	47028					1045	19806	36580	47028			104458

Funds	Rate	Amounts
State Revenue,		
State School,		
Teachers Insurance,		
State Debt—Non-Homestead,		4102
State Debt—Homestead,		1515
County Revenue,		21946
County Road and Bridge,		9718
County Welfare,		45594
Bonds and Interest		17869
Town Revenue,		5224
Town Road and Bridge,		15675
Town Drag,		1045
Town State Loan,		
Fire		5224
School Local 1 Mill,		1045
School Special,		19805
School State Loan,		36580
Deficiency		47028
		228370

Total Levy $ 228370

Total Number of Acres

State of Minnesota, } ss.
COUNTY OF CASS

I, L. B. Pierson, Auditor of said County and State aforesaid, do hereby certify that the foregoing is a true and correct Schedule, showing the valuation of all the taxable property, in the Twp of Slater in said County, the several rates of Taxation and Totals of the several Tax Funds levied thereon for the year A. D. 1926.

Witness my hand and official seal, this 18 day of Dec A. D. 1926

L. B. Pierson
Co. Auditor.

SEAL

COLLECTIONS OF TAXES OF 1947, Town OF Slater, CASS COUNTY, MINNESOTA

FUNDS	MARCH SETTLEMENT 1947	JUNE SETTLEMENT 1947	NOV. SETTLEMENT 19.....	Amount Collected from Nov. 15.....to First Monday in Jan. 19.....	REDUCTIONS		Total Reductions and Collected	BALANCE UNCOLLECTED	ADDITIONS		Total Uncollected to First Monday in January, 19.....
State Revenue,											
State School,											
Teachers Insurance,											
State Debt—Non-Homestead,	779	2063									
State Debt—Homestead,	204	752									
County Revenue,	4168	10884									
County Road and Bridge,	1816	4822									
County Welfare,	4625	20637									
County Bond and Interest,	2418	8867									
Town Revenue,	707	2593									
Town Road and Bridge,	2120	7778									
Town Drag,	141	519									
Town State Loan,											
Fire	707	2593									
School Local 1 Mill,	141	518									
School Special,	3310	10076									
School State Loan,	4947	18148									
Deficiency	6363	23333									
Total	31754	113588									

		LOCAL 1 MILL	SPECIAL	STATE LOAN	Deficiency							TOTALS
MARCH SETTLEMENT	School District Dissolved C-1	62	936	2180	2802							5980
	Dist 1 C-1	79	2374	2764	3561							8913
	Totals	141	3310	4947	6363							14763
JUNE SETTLEMENT	School District No. C-1 a	365	5478	12784	16437							35064
	" " " C-1 Na	153	4598	5364	6896							17011
	Totals	518	10076	18148	23333							52075
NOVEMBER SETTLEMENT	School District No.											
	Totals											
NOVEMBER to JANUARY	School District No.											
	Totals											
ADDITIONS	School District No.											
	Totals											
REDUCTIONS	School District No.											
	Totals											

Form 4 CD

Assessment Roll and Tax List of Real Property in the Town of Slater, Cass County, Minnesota, for Taxes for the Year 1946.

			Description of Property						True and Full Valuations				Assessed Valuations																											
													Rural				All Other																							
In Whose Name Assessed	To Whom Transferred		Subdivision	Sec. or Lot	Town or Block	Range	Number of Acres of Land (Acres / 100ths)	Sch. School District	Indicate Homestead by Xs	Indicate Agricultural Land Tax by Xs	Land Exclusive of Structures and Improvements	Buildings and Other Structures	Machinery Permanently Attached to Real Estate	Total Type and Full Value	Homestead Up to $4,000 20%	Over $4,000 and Non-Homestead 33⅓%	Homestead Up to $4,000 25%	Over $4,000 and Non-Homestead 40%	Machinery Permanently Attached to Real Estate 33⅓%	Total Assessed Value	Total Assessed Value as Equalized by the Board of Review	Final Equalized Value	Sold for Taxes	Valuations by School Districts as Equalized by Department of Taxation: District No. ..... Rate ..... Mills	District No. ..... Rate ..... Mills	District No. ..... Rate ..... Mills	District No. ..... Rate ..... Mills	District No. ..... Rate ..... Mills	Rate and Tax Less Homestead Exemption ..... Mills	State Tax on Non-Homestead ..... Mills	Total General Tax	Special Taxes		Total Taxes		Paid	When Paid	Number of Receipt	March Settlement 1947	June Settlement 1947	Penalty	November Settlement 1947	Penalty	Collections to First Monday in January 1948	Penalty	Delinquent on First Monday in January 1948	Total Delinquent Tax and Penalty	Remarks
											Dollars	Dollars	Dollars	Dollars	Dollars	Dollars	Dollars	Dollars	Dollars	Dollars	Dollars	Dollars		Dollars	Dollars	Dollars	Dollars	Dollars	$ cts.	$ cts.	$ cts.	$ cts.	$ cts.	$ cts.		Month Day Year		$ cts.	$ cts.	$ cts.	$ cts.	$ cts.	$ cts.	$ cts.	$ cts.	$ cts.	
U. S. of America		1	~~N E ¼ of N E ¼~~ Lot 1	1142	26		C 1																																	
U. S. of America		2	~~N W ¼ of N E ¼~~ " 2																																					
U. S. of America		3	S W ¼ of N E ¼																																					
State of Minnesota		4	S E ¼ of N E ¼																																					
		5																																						
U. S. of America		6	~~N E ¼ of N W ¼~~ " 3																																					
U. S. of America		7	~~N W ¼ of N W ¼~~ " 4																																					
U. S. of America		8	S W ¼ of N W ¼																																					
State of Minnesota		9	S E ¼ of N W ¼																																					
		10																																						
State of Minnesota		11	N E ¼ of S W ¼																																					
State of Minnesota		12	N W ¼ of S W ¼																																					
U. S. of America		13	S W ¼ of S W ¼																																					
State of Minnesota		14	S E ¼ of S W ¼																																					
		15																																						
State of Minnesota		16	N E ¼ of S E ¼																																					
State of Minnesota		17	N W ¼ of S E ¼																																					
State of Minnesota		18	S W ¼ of S E ¼																																					
State of Minnesota		19	~~S E ¼ of S E ¼~~ " 5																																					
		20																																						

Form 4 CD

Assessment Roll and Tax List of Real Property in the Town of Slater, Cass County, Minnesota, for Taxes for the Year 1946.

	IN WHOSE NAME ASSESSED	TO WHOM TRANSFERRED		DESCRIPTION OF PROPERTY: SUBDIVISION	Sec. or Lot	Town or Block	Range	Number of Acres of Land (Acres / 100ths)	No. School District	Indicate Homestead or Ex.	Indicate Agricultural or Ind. Ex.	TRUE AND FULL VALUATIONS: LAND Exclusive of Structures and Improvements	BUILDINGS and Other Structures	MACHINERY Permanently Attached to Real Estate	TOTAL True and Full Value	ASSESSED VALUATIONS: RURAL: Homestead Up to $4,000 20%	RURAL: Over $4,000 and Non-Homestead 33⅓%	ALL OTHER: Homestead Up to $4,000 25%	ALL OTHER: Over $4,000 Non-Homestead 40%	MACHINERY Permanently Attached to Real Estate 33⅓%	TOTAL ASSESSED VALUE	Total Assessed Value as Equalized by the Board of Review	FINAL EQUALIZED VALUE
								Acres				Dollars	Dollars	Dollars	Dollars	Dollars	Dollars	Dollars	Dollars	Dollars	Dollars	Dollars	Dollars
	U. S. of America		1	~~N E ¼ of N E ¼~~ Lot 1	21½	26			C-1														
	U. S. of America		2	~~N W ¼ of N E ¼~~ .. 2																			
	State of Minnesota		3	S W ¼ of N E ¼																			
	U. S. of America		4	S E ¼ of N E ¼																			
			5																				
	U. S. of America		6	~~N E ¼ of N W ¼~~ .. 3																			
	State of Minnesota		7	~~N W ¼ of N W ¼~~ .. 4																			
	State of Minnesota		8	~~S W ¼ of N W ¼~~ .. 5																			
	State of Minnesota		9	~~S E ¼ of N W ¼~~ .. 6																			
			10																				
			11	N E ¼ of S W ¼																			
	State of Minnesota		12	~~N W ¼ of S W ¼~~ .. 10																			
	U. S. of America		13	S W ¼ of S W ¼																			
	Chas Anderson		14	~~S E ¼ of S W ¼~~ .. 9				29.75	C-1	Yes	Yes	128	40		168	33					33		
			15																				
	U. S. of America		16	N E ¼ of S E ¼																			
	State of Minnesota		17	~~N W ¼ of S E ¼~~ .. 7																			
	U. S. of America		18	~~S W ¼ of S E ¼~~ .. 8																			
	U. S. of America		19	S E ¼ of S E ¼																			
			20																				
								29.75				128	40		168	33					33		

	SOLD FOR TAXES	VARIATIONS BY SCHOOL DISTRICTS AS EQUALIZED BY DEPARTMENT OF TAXATION: District No. ..... Rate ..... Mills	District No. Rate Mills	District No. ..... Rate ..... Mills	District No. ..... Rate ..... Mills	Rate and Tax Less Homestead Exemption ..... Mills	State Tax on Non-Homestead ..... Mills	TOTAL GENERAL TAX	SPECIAL TAXES				TOTAL TAXES	PAID	WHEN PAID			Number of Receipt	March Settlement 1947	June Settlement 1947	Penalty	November Settlement 1947	Penalty	Collections to First Monday in January 1948	Penalty	Delinquent on First Monday in January 1948	Penalty	Total Delinquent Tax and Penalty	REMARKS
		Dollars	Dollars	Dollars	Dollars	Dollars	$ cts.	$ cts.	$ cts.	$ cts.	$ cts.	$ cts.	$ cts.		Month	Day	Year		$ cts.	$ cts.	$ cts.	$ cts.	$ cts.	$ cts.	$ cts.	$ cts.	$ cts.	$ cts.	
1														1															
2														2															
3														3															
4														4															
5														5															
6														6															
7														7															
8														8															
9														9															
10														10															
11														11															
12														12															
13														13															
14	SOLD FOR TAXES	H 37											780	14 PAID IN FULL	MAY	23	1947	6430		780									
15														15															
16														16															
17														17															
18														18															
19														19															
20														20															
		H 37 N 4	37			780							780																

Form 4 CD

Assessment Roll and Tax List of Real Property in the Town of Slater, Cass County, Minnesota, for Taxes for the Year 1946.

	IN WHOSE NAME ASSESSED	TO WHOM TRANSFERRED		DESCRIPTION OF PROPERTY: SUBDIVISION	Sec. or Lot	Town or Block	Range	Number of Acres of Land: Acres	100ths	No. School District	Inferior Homestead Tax or No	Inferior Agricultural Tax or No	TRUE AND FULL VALUATIONS: LAND Exclusive of Structures Thereon Improvements	BUILDINGS and Other Structures	MACHINERY Permanently Attached to Real Estate	TOTAL True and Full Value	ASSESSED VALUATIONS: RURAL: Homestead Up to $4,000 20%	RURAL: Over $4,000 and Non-Homestead 33⅓%	ALL OTHER: Homestead Up to $3,000 25%	ALL OTHER: Over $4,000 and Non-Homestead 40%	MACHINERY Permanently Attached to Real Estate 33⅓%	TOTAL ASSESSED VALUE	Total Assessed Value as Equalized by the Board of Review	FINAL EQUALIZED VALUE
								Acres	100ths				Dollars	Dollars	Dollars	Dollars	Dollars	Dollars	Dollars	Dollars	Dollars	Dollars	Dollars	Dollars
	U. S. of America		1	~~N E ¼ of N E ¼~~	Lot 1	3	142	26		C-1														
	State of Minnesota		2	~~N W ¼ of N E ¼~~ .. 2																				
	U. S. of America		3	S W ¼ of N E ¼																				
	U. S. of America		4	S E ¼ of N E ¼																				
			5																					
	~~Set description of Log of Thomas N. Clark~~	Joseph Gilleson	6	~~N E ¼ of N W ¼~~ .. 3				41.51	64	700	414		207			207			69			69	79	
	U. S. of America		7	N W ¼ of N W ¼ .. 4																				
	State of Minnesota		8	~~S W ¼ of N W ¼~~ .. 5																				
	U. S. of America		9	~~S E ¼ of N W ¼~~ .. 6																				
			10																					
	U. S. of America		11	~~N E ¼ of S W ¼~~ .. 7																				
	U. S. of America		12	~~N W ¼ of S W ¼~~ .. 9																				
	U. S. of America		13	S W ¼ of S W ¼																				
	U. S. of America		14	~~S E ¼ of S W ¼~~ .. 8																				
			15																					
	U. S. of America		16	~~N E ¼ of S E ¼~~ .. 10																				
	U. S. of America		17	N W ¼ of S E ¼																				
	U. S. of America		18	S W ¼ of S E ¼																				
	U. S. of America		19	S E ¼ of S E ¼																				
			20																					
								41.51					207			207			69			69	79	

	SOLD FOR TAXES	EXPLANATIONS BY SCHOOL DISTRICTS AS REQUIRED BY DEPARTMENT OF TAXATION: District No. Rate Mills	District No. Rate Mills	District No. Rate Mills	District No. Rate Mills	District No. Rate Mills	Rate and Tax Less Homestead Exemption Mills	State Tax on Non-Homestead Mills	TOTAL GENERAL TAX	SPECIAL TAXES				TOTAL TAXES	PAID	WHEN PAID	Number of Receipt	March Settlement 1947	June Settlement 1947	Penalty	November Settlement 1947	Penalty	Collections to First Monday in January 1948	Penalty	Delinquent on First Monday in January 1948	Total Delinquent Tax and Penalty	REMARKS
		Dollars	Dollars	Dollars	Dollars	Dollars	$ cts.	$ cts.	$ cts.	$ cts.	$ cts.	$ cts.		$ cts.		Month Day Year		$ cts.	$ cts.	$ cts.	$ cts.	$ cts.	$ cts.	$ cts.	$ cts.	$ cts.	
1																											
2																											
3																											
4																											
5																											
6			79				16 64	52						17 16	PAID IN FULL	APR 26 1947	4277		17 16								
7																											
8																											
9																											
10																											
11																											
12																											
13																											
14																											
15																											
16																											
17																											
18																											
19																											
20																											
		N H	79				16 64	52						17 16													

Form 4 CD

Assessment Roll and Tax List of Real Property in the Town of Slater, Cass County, Minnesota, for Taxes for the Year 1946.

		Description of Property: Subdivision	Sec. or Lot	Town or Block	Range	Number of Acres of Land: Acres	Tenths	No. School District	Indicate Homestead Yes or No	Indicate Agricultural Yes or No	True and Full Valuations: Land Exclusive of Structures and Improvements (Dollars)	Buildings and Other Structures (Dollars)	Machinery Permanently Attached to Real Estate (Dollars)	Total True and Full Value (Dollars)	Assessed Valuations: Rural: Homestead Up to $4,000 20% (Dollars)	Rural: Over $4,000 and Non-Homestead 33⅓% (Dollars)	All Other: Homestead Up to $4,000 25% (Dollars)	All Other: Over $4,000 and Non-Homestead 40% (Dollars)	All Other: Machinery Permanently Attached to Real Estate 33⅓% (Dollars)	Total Assessed Value (Dollars)	Total Assessed Value as Equalized by the Board of Review (Dollars)	Final Equalized Value (Dollars)
U. S. of America	1	~~N E ¼ of N E ¼~~ Lot 1	4	146	26		C1															
State of Minnesota	2	~~N W ¼ of N E ¼~~ " 2																				
State of Minnesota	3	S W ¼ of N E ¼																				
State of Minnesota	4	S E ¼ of N E ¼																				
	5																					
State of Minnesota	6	~~N E ¼ of N W ¼~~ " 3																				
State of Minnesota	7	~~N W ¼ of N W ¼~~ " 4																				
State of Minnesota	8	S W ¼ of N W ¼																				
State of Minnesota	9	S E ¼ of N W ¼																				
	10																					
U. S. of America	11	N E ¼ of S W ¼																				
U. S. of America	12	N W ¼ of S W ¼																				
U. S. of America	13	S W ¼ of S W ¼																				
U. S. of America	14	S E ¼ of S W ¼																				
	15																					
U. S. of America	16	N E ¼ of S E ¼																				
U. S. of America	17	N W ¼ of S E ¼																				
U. S. of America	18	S W ¼ of S E ¼																				
U. S. of America	19	S E ¼ of S E ¼																				
	20																					

	Sold for Taxes	Valuations by School Districts as Equalized by Department of Taxation: District No. ..... Rate ..... Mills (Dollars)	District No. ..... Rate ..... Mills (Dollars)	District No. ..... Rate ..... Mills (Dollars)	District No. ..... Rate ..... Mills (Dollars)	District No. ..... Rate ..... Mills (Dollars)	Rate and Tax Less Homestead Exemption ..... Mills ($ cts.)	State Tax on Non-Homestead ..... Mills ($ cts.)	Total General Tax ($ cts.)	Special Taxes ($ cts.)	Special Taxes ($ cts.)	Total Taxes ($ cts.)	Paid	When Paid: Month Day Year	Number of Receipt	March Settlement 1947 ($ cts.)	June Settlement 1947 ($ cts.)	Penalty ($ cts.)	November Settlement 1947 ($ cts.)	Penalty ($ cts.)	Collections to First Monday in January 1948 ($ cts.)	Penalty ($ cts.)	Delinquent on First Monday in January 1948 ($ cts.)	Total Delinquent Tax and Penalty ($ cts.)	Remarks
1																									
2																									
3																									
4																									
5																									
6																									
7																									
8																									
9																									
10																									
11																									
12																									
13																									
14																									
15																									
16																									
17																									
18																									
19																									
20																									

Form 4 CD · WALLER-BATES COMPANY, MINNEAPOLIS

Assessment Roll and Tax List of Real Property in the Town of Slater, Cass County, Minnesota, for Taxes for the Year 1946.

	In Whose Name Assessed	To Whom Transferred	Description of Property: Subdivision	Sec. or Lot	Town or Block	Range	Number of Acres of Land: Acres	Mills	No. School District	Indicate Homestead Tax Yes or No	Indicate Agricultural Tax Yes or No	True and Full Valuations: Land Exclusive of Structures and Improvements (Dollars)	Buildings and Other Structures (Dollars)	Machinery Permanently Attached to Real Estate (Dollars)	Total True and Full Value (Dollars)	Assessed Valuations: Rural: Homestead Up to $4,000 20% (Dollars)	Rural: Over $4,000 and Non-Homestead 33⅓% (Dollars)	All Other: Homestead Up to $4,000 25% (Dollars)	All Other: Over $4,000 and Non-Homestead 40% (Dollars)	All Other: Machinery Permanently Attached to Real Estate 33⅓% (Dollars)	Total Assessed Value (Dollars)	Total Assessed Value as Equalized by the Board of Review (Dollars)	Final Equalized Value (Dollars)
1	U. S. of America		~~NE ¼ of NE ¼~~ Lot 1	5	142	26			C-1														
2	U. S. of America		NW ¼ of NE ¼ .. 2																				
3	U. S. of America		SW ¼ of NE ¼																				
4	U. S. of America		SE ¼ of NE ¼																				
5																							
6	U. S. of America		~~NE ¼ of NW ¼~~ - 3																				
7	U. S. of America		~~NW ¼ of NW ¼~~ - .. 4																				
8	U. S. of America		SW ¼ of NW ¼																				
9	U. S. of America		SE ¼ of NW ¼																				
10																							
11	U. S. of America		NE ¼ of SW ¼																				
12	U. S. of America		NW ¼ of SW ¼																				
13	U. S. of America		~~SW ¼ of SW ¼~~ .. 5																				
14	U. S. of America		SE ¼ of SW ¼																				
15																							
16	U. S. of America		NE ¼ of SE ¼																				
17	U. S. of America		NW ¼ of SE ¼																				
18	U. S. of America		SW ¼ of SE ¼																				
19	U. S. of America		SE ¼ of SE ¼																				
20																							

	Sold for Taxes	Valuations by School Districts as Equalized by Department of Taxation: District No. ..... Rate ..... Mills (Dollars)	District No. ..... Rate ..... Mills (Dollars)	District No. ..... Rate ..... Mills (Dollars)	District No. ..... Rate ..... Mills (Dollars)	District No. ..... Rate ..... Mills (Dollars)	Rate and Tax Less Homestead Exemption ..... Mills ($ cts.)	State Tax on Non-Homestead ..... Mills ($ cts.)	Total General Tax ($ cts.)	Special Taxes ($ cts.)	Special Taxes ($ cts.)	Total Taxes ($ cts.)	Paid	When Paid: Month Day Year	Number of Receipt	March Settlement 1947 ($ cts.)	June Settlement 1947 ($ cts.)	Penalty ($ cts.)	November Settlement 1947 ($ cts.)	Penalty ($ cts.)	Collections to First Monday in January 1948 ($ cts.)	Penalty ($ cts.)	Delinquent on First Monday in January 1948 ($ cts.)	Total Delinquent Tax and Penalty ($ cts.)	Remarks
1													1												
2													2												
3													3												
4													4												
5													5												
6													6												
7													7												
8													8												
9													9												
10													10												
11													11												
12													12												
13													13												
14													14												
15													15												
16													16												
17													17												
18													18												
19													19												
20													20												

Form 4 CD

Assessment Roll and Tax List of Real Property in the Town of Slater, Cass County, Minnesota, for Taxes for the Year 1946.

	IN WHOSE NAME ASSESSED	TO WHOM TRANSFERRED		DESCRIPTION OF PROPERTY: SUBDIVISION	Sec. or Lot	Town or Block	Range	Number of Acres of Land: Acres	100ths	No. School District	Indicate Homestead Tax by Yes	Indicate Agricultural Tax by Yes	TRUE AND FULL VALUATIONS: LAND Exclusive of Structures and Improvements	BUILDINGS and Other Structures	MACHINERY Permanently Attached to Real Estate	TOTAL True and Full Value	ASSESSED VALUATIONS: RURAL: Homestead Up to $4,000 20%	RURAL: Over $4,000 and Non-Homestead 33⅓%	ALL OTHER: Homestead Up to $4,000 25%	ALL OTHER: Over $4,000 and Non-Homestead 40%	MACHINERY Permanently Attached to Real Estate 33⅓%	TOTAL ASSESSED VALUE	Total Assessed Value as Equalized by the Board of Review	FINAL EQUALIZED VALUE
								Acres					Dollars	Dollars	Dollars	Dollars	Dollars	Dollars	Dollars	Dollars	Dollars	Dollars	Dollars	Dollars
	U. S. of America		1	~~N E ¼ of N E ¼~~ Lot 1	6	142	26			61														
	State of Minnesota		2	~~N W ¼ of N E ¼~~ " 2																				
✓	Eliza Slater		3	S W ¼ of N E ¼				40		61	yes	yes	225 195	70		295 265	59 53		1			53	59	
	U. S. of America		4	S E ¼ of N E ¼																				
			5																					
	State of Minnesota		6	~~N E ¼~~ of N W ¼ " 3																				
	State of Minnesota		7	N W ¼ of N W ¼ " 4																				
	State of Minnesota		8	~~S W ¼ of N W ¼~~ " 5																				
	State of Minnesota		9	S E ¼ of N W ¼																				
			10																					
	State of Minnesota		11	N E ¼ of S W ¼																				
	State of Minnesota		12	~~N W ¼ of S W ¼~~ " 6																				
	U. S. of America		13	~~S W ¼ of S W ¼~~ " 7																				
	U. S. of America		14	S E ¼ of S W ¼																				
			15																					
	U. S. of America		16	N E ¼ of S E ¼																				
✓	Eliza Slater		17	N W ¼ of S E ¼				40			yes	yes	230 200			230 200	46 40					40	46	
	State of Minnesota		18	S W ¼ of S E ¼																				
	U. S. of America		19	~~S E ¼ of S E ¼~~ " 8																				
			20																					
								80					455 395	70		525 465	105 93					93	105	

	SOLD FOR TAXES	VALUATIONS BY SCHOOL DISTRICTS AS EQUALIZED BY DEPARTMENT OF TAXATION: District No. ..... Rate ..... Mills	District No. 61 Rate 42 Mills	District No. ..... Rate ..... Mills	District No. ..... Rate ..... Mills	District No. ..... Rate ..... Mills	Rate and Tax Less Homestead Exemption ..... Mills	State Tax on Non-Homestead ..... Mills	TOTAL GENERAL TAX	SPECIAL TAXES				TOTAL TAXES	PAID	WHEN PAID	Number of Receipt	March Settlement 1947	June Settlement 1947	Penalty	November Settlement 1947	Penalty	Collections to First Monday in January 1948	Penalty	Delinquent on First Monday in January 1948	Total Delinquent Tax and Penalty	REMARKS
		Dollars	Dollars	Dollars	Dollars	Dollars	$ cts.	$ cts.	$ cts.	$ cts.	$ cts.	$ cts.		$ cts.		Month Day Year		$ cts.	$ cts.	$ cts.	$ cts.	$ cts.	$ cts.	$ cts.	$ cts.	$ cts.	$ cts.	
1																												
2																												
3	SOLD FOR TAXES	14	59											1242											12 42	13 66		
4																												
5																												
6																												
7																												
8																												
9																												
10																												
11																												
12																												
13																												
14																												
15																												
16																												
17	SOLD FOR TAXES	14	46											968											9 68	10 65		
18																												
19																												
20																												
		14 N H	105				2210	—						2210														

Form 4 CD

Assessment Roll and Tax List of Real Property in the Town of Slater, Cass County, Minnesota, for Taxes for the Year 1946.

	In Whose Name Assessed	To Whom Transferred	Description of Property: Subdivision	Sec. or Lot	Town or Block	Range	Number of Acres of Land (Acres / 100ths)	No. School District	Indicate Homestead Tax or Re	Indicate Apportioned Tax or Re	True and Full Valuations: Land Exclusive of Structures or Improvements (Dollars)	Buildings and Other Structures (Dollars)	Machinery Permanently Attached to Real Estate (Dollars)	Total True and Full Value (Dollars)	Assessed Valuations: Rural: Homestead Up to $4,000 20% (Dollars)	Rural: Over $4,000 and Non-Homestead 33⅓% (Dollars)	All Other: Homestead Up to $4,000 25% (Dollars)	All Other: Over $4,000 and Non-Homestead 40% (Dollars)	Machinery Permanently Attached to Real Estate 33⅓% (Dollars)	Total Assessed Value (Dollars)	Total Assessed Value as Equalized by the Board of Review (Dollars)	Final Equalized Value (Dollars)
1	Martin L. Robert Pohl, Hilda M. Pohl ~~Peter J. Pohl~~		~~NE¼ of NE¼~~	Lot 5	7	14	26 35/100	C-1	yes	yes	250	1000		1250	250					250	258	
2	NW¼ of NE¼						40				200			200	40					40	46	
3	SW¼ of NE¼						40		yes	yes	200			200			66			66	77	
4	SE¼ of NE¼						40		yes	yes	200			200	40					40	46	
5																						
6	NE¼ of NW¼						40		yes	yes	200	60		260	52					52	58	
7	~~NW¼ of NW¼~~ .. 1	~~Mary Holt + Roy Holt~~					40.93		yes	yes	200			200	40					40	46	
8	State of Minnesota		~~SW¼ of NW¼~~ .. 2																			
9	U. S. of America		SE¼ of NW¼																			
10																						
11	U. S. of America		NE¼ of SW¼																			
12	Peter J. Pohl		~~NW¼ of SW¼~~ .. 3				41.37		no	~~yes~~	200			200			66			66	77	
13	U. S. of America		~~SW¼ of SW¼~~ .. 4																			
14	U. S. of America		SE¼ of SW¼																			
15																						
16	~~Martin L. Robert + Hilda M. Pohl~~ ~~Martin L. Robert Pohl, Hilda M. Pohl~~ ~~Peter J. Pohl~~		NE¼ of SE¼				40		yes	yes	200			200	40					40	46	
17	Mary to Grace		NW¼ of SE¼				40		no	yes	200			200			66			66	77	
18	Peter J. Pohl		SW¼ of SE¼				40		no	~~yes~~	200			200			66			66	77	
19	Richard H. Pohl		SE¼ of SE¼				40		no	~~yes~~	150	20		170			56			56	65	
20																						
							468.05				2339 / 2200	1080 / 1080		3419 / 3280	500 / 462	273 / ~~314~~ 320				~~776~~ 782	893	

	Sold for Taxes	Valuations by School Districts as Equalized by Department of Taxation: District No. ..... Rate ..... Mills	District No. ..... Rate ..... Mills	District No. ..... Rate ..... Mills	District No. ..... Rate ..... Mills	Rate and Tax Less Homestead Exemption ..... Mills	State Tax on Non-Homestead 6.6 Mills	Total General Tax	Special Taxes	Total Taxes	Paid	When Paid (Month Day Year)	Number of Receipt	March Settlement 1947	June Settlement 1947	Penalty	November Settlement 1947	Penalty	Collections to First Monday in January 1948	Penalty	Delinquent on First Monday in January 1948	Total Delinquent Tax and Penalty	Remarks
		Dollars	Dollars	Dollars	Dollars	$ cts.	$ cts.	$ cts.	$ cts.	$ cts.				$ cts.	$ cts.	$ cts.	$ cts.	$ cts.	$ cts.	$ cts.	$ cts.	$ cts.	
1		H 258				5434				5434	PAID IN FULL	MAY 23 1947	6431		5434								
2		H 46				968				968	PAID IN FULL	MAY 23 1947	6431		968								
3		77				1622	50	Abatement #3333		1672	PAID IN FULL	MAY 28 1947	6712		1304								3.68 Abated
4		H 46				968				968	PAID IN FULL	MAY 23 1947	6431		968								
5																							
6		H 58				1222				1222	PAID IN FULL	SEP - 3 1947	10999				1222	37					
7		H 46				968				968	PAID IN FULL	NOV - 7 1947	12431				968	34					
8																							
9																							
10																							
11																							
12		77				1622	50	Abatement #3333		1672	PAID IN FULL	MAY 28 1947	6712		1304								3.68 Abated
13																							
14																							
15																							
16		H 46				968				968	PAID IN FULL	May 23 1947	6431		968								
17	SOLD FOR TAXES	77				1622	50			1672											1672		
18		~~77~~				1622	50	Abatement #3333		1672	PAID IN FULL	MAY 28 1947	6712		1302								3.70 Abated
19	SOLD FOR TAXES	65				1370	42			1412											1412		
20																							
		H 500 / N H 373 / 873				18386	242			186.28													

Form 4 CD

In Whose Name Assessed	To Whom Transferred	Line	Subdivision	Sec. or Lot	Town or Block	Range	Number of Acres of Land	No. School District	Homestead	Agricultural	Land (Dollars)	Buildings and Other Structures	Machinery	Total True and Full Value	Rural Homestead Up to $4,000 20%	Over $4,000 and Non-Homestead 33⅓%	All Other Homestead Up to $4,000 25%	Over $4,000 and Non-Homestead 40%	Machinery 33⅓%	Total Assessed Value	Total Assessed Value as Equalized by the Board of Review	Final Equalized Value
U. S. of America		1	NE¼ of NE¼	8	142	26		C1														
U. S. of America		2	NW¼ of NE¼																			
U. S. of America		3	SW¼ of NE¼																			
U. S. of America		4	SE¼ of NE¼																			
		5																				
Mary E. & Elwyn L. Pohl		6	NE¼ of NW¼				52 43	C1	yes	yes	260 (300)			260 (300)	52 (60)					52	60	
U. S. of America		7	~~NW¼ of NW¼~~ Lot 1																			
Robert & Martin L. Pohl, Hilda M. ~~[illegible]~~ Pohl		8	SW¼ of NW¼				50 40	C1	yes	yes	229 (260)			228 (260)	~~45~~ 46 (52)					~~45~~ 46	52	
Mary E. & Elwyn L. Pohl		9	SE¼ of NW¼				49 85	C1	yes	yes	245 (280)			245 (280)	49 (56)					49	56	
		10																				
" " "		11	NE¼ of SW¼				46 30	C1	yes	yes	255 (295)	1075		1330 (1370)	266 (274)					266	274	
Robert & Martin L. Pohl, Hilda M. ~~[illegible]~~ Pohl		12	NW¼ of SW¼				46 30	C1	yes	yes	230 (265)			230 (265)	46 (53)					46	53	
U. S. of America		13	N⅔ of SW¼ of SW¼ less E. 5 acs.																			
U. S. of America		14	SE¼ of SW¼																			
State of Minnesota		15	E. 5 acs. of N⅔ of SW¼ of SW¼																			
U. S. of America		16	NE¼ of SE¼																			
Mary E. & Elwyn L. Pohl		17	NW¼ of SE¼				36 50	C1	yes	yes	180 (205)			180 (205)	36 (41)					36	41	
" " "		18	SW¼ of SE¼				42 55	C1	yes	yes	210 (240)			210 (240)	42 (48)					42	48	
U. S. of America		19	SE¼ of SE¼																			
State of Minnesota		20	S⅓ of SW¼ of SW¼																			
							324 33				1608 (1846)	1075 (1075)		2683 (2930)	~~536~~ 537 (584)					~~536~~ 537	584	

Line	Sold for Taxes	Valuations by School Districts as Equalized by Department of Taxation: District No. C1 Rate 210.63 Mills	District No. Rate Mills	District No. Rate Mills	District No. Rate Mills	District No. Rate Mills	Rate and Tax Less Homestead Exemption	State Tax on Non-Homestead	Total General Tax	Special Taxes	Special Taxes	Special Taxes	Total Taxes	Line	Paid	When Paid (Month Day Year)	Number of Receipt	March Settlement 1947	June Settlement 1947	Penalty	November Settlement 1947	Penalty	Collections to First Monday in January 1948	Penalty	Delinquent on First Monday in January 1948	Total Delinquent Tax and Penalty	Remarks
1														1													
2														2													
3														3													
4														4													
5														5													
6		H 60											1264	6	Balance Paid / Part Paid	OCT 29 1947 / JUN 12 1947	11651 / 8831		626		638						~~Bal due $6.38~~
7														7													
8		H 52											1096	8	PAID IN FULL	MAY 23 1947	6431		1096								
9		H 56											1180	9	Balance Paid / Part Paid	OCT 29 1947 / JUN 12 1947	11651 / 8831		584		596						~~Bal due $5.96~~
10														10													
11		H 274											5772	11	Balance Paid / Part Paid	OCT 29 1947 / JUN 12 1947	11651 / 8831		2862		2910						~~Bal due $29.10~~
12		H 53											1116	12	PAID IN FULL	MAY 23 1947	6431		1116								
13														13													
14														14													
15														15													
16														16													
17		H 41											864	17	Balance Paid / Part Paid	OCT 29 1947 / JUN 12 1947	8831		932								~~Bal due 9.44~~
18		H 48											1012	18	Balance Paid / Part Paid	OCT 29 1947 / JUN 12 1947	11651				944						
19														19													
20														20													
	H NH	584					12304						12304														

Form 4 CD WILLIS-SAYRE COMPANY, MINNEAPOLIS

Assessment Roll and Tax List of Real Property in the Town of Slater, Cass County, Minnesota, for Taxes for the Year 1946.

	IN WHOSE NAME ASSESSED	TO WHOM TRANSFERRED	DESCRIPTION OF PROPERTY: SUBDIVISION	Sec. or Lot	Town or Block	Range	Number of Acres of Land: Acres	100ths	No. School District	Inf. Ind. Homestead Tax Re	Inf. Ind. Agricultural Tax Re	TRUE AND FULL VALUATIONS: LAND Exclusive of Structures and Improvements	BUILDINGS and Other Structures	MACHINERY Permanently Attached to Real Estate	TOTAL True and Full Value	ASSESSED VALUATIONS: RURAL: Homestead Up to $4,000 20%	RURAL: Over $4,000 and Non-Homestead 33⅓%	ALL OTHER: Homestead Up to $4,000 25%	ALL OTHER: Over $4,000 and Non-Homestead 40%	MACHINERY Permanently Attached to Real Estate 33⅓%	TOTAL ASSESSED VALUE	Total Assessed Valuation Equalized by the Board of Review	FINAL EQUALIZED VALUE
												Dollars	Dollars	Dollars	Dollars	Dollars	Dollars	Dollars	Dollars	Dollars	Dollars	Dollars	Dollars
1	U. S. of America		N E ¼ of N E ¼	9	142	26			C1														
2	U. S. of America		N W ¼ of N E ¼																				
3	U. S. of America		S W ¼ of N E ¼																				
4	U. S. of America		S E ¼ of N E ¼																				
5																							
6	U. S. of America		N E ¼ of N W ¼																				
7	U. S. of America		N W ¼ of N W ¼																				
8	U. S. of America		S W ¼ of N W ¼																				
9	U. S. of America		S E ¼ of N W ¼																				
10																							
11	U. S. of America		N E ¼ of S W ¼																				
12	U. S. of America		N W ¼ of S W ¼																				
13	U. S. of America		S W ¼ of S W ¼																				
14	U. S. of America		S E ¼ of S W ¼																				
15																							
16	U. S. of America		N E ¼ of S E ¼																				
17	U. S. of America		N W ¼ of S E ¼																				
18	U. S. of America		S W ¼ of S E ¼																				
19	U. S. of America		S E ¼ of S E ¼																				
20																							

	SOLD FOR TAXES	VALUATIONS BY SCHOOL DISTRICTS AS EQUALIZED BY DEPARTMENT OF TAXATION: District No. ..... Rate ..... Mills	District No. ..... Rate ..... Mills	District No. ..... Rate ..... Mills	District No. ..... Rate ..... Mills	District No. ..... Rate ..... Mills	Rate and Tax Less Homestead Exemption ..... Mills	State Tax on Non-Homestead ..... Mills	TOTAL GENERAL TAX	SPECIAL TAXES						TOTAL TAXES	PAID	WHEN PAID: Month	Day	Year	Number of Receipt	March Settlement 1947	June Settlement 1947	Penalty	November Settlement 1947	Penalty	Collections to First Monday in January 1948	Penalty	Delinquent on First Monday in January 1948	Total Delinquent Tax and Penalty	REMARKS
		Dollars	Dollars	Dollars	Dollars	Dollars	$ cts.	$ cts.	$ cts.	$ cts.	$ cts.	$ cts.	$ cts.	$ cts.	$ cts.	$ cts.		Month	Day	Year		$ cts.	$ cts.	$ cts.	$ cts.	$ cts.	$ cts.	$ cts.	$ cts.	$ cts.	
1																	1														
2																	2														
3																	3														
4																	4														
5																	5														
6																	6														
7																	7														
8																	8														
9																	9														
10																	10														
11																	11														
12																	12														
13																	13														
14																	14														
15																	15														
16																	16														
17																	17														
18																	18														
19																	19														
20																	20														

Form 4 CD

Assessment Roll and Tax List of Real Property in the Town of Slater, Cass County, Minnesota, for Taxes for the Year 1946.

	IN WHOSE NAME ASSESSED	TO WHOM TRANSFERRED		DESCRIPTION OF PROPERTY: SUBDIVISION	Sec. or Lot	Town or Block	Range	Number of Acres of Land: Acres	100ths	Sec. School District	Indicate Homestead Tax or No	Indicate Homestead Tax or No	TRUE AND FULL VALUATIONS: LAND Exclusive of Structures and Improvements	BUILDINGS and Other Structures	MACHINERY Permanently Attached to Real Estate	TOTAL True and Full Value	ASSESSED VALUATIONS: RURAL: Homestead Up to $4,000 20%	RURAL: Over $4,000 and Non-Homestead 33⅓%	ALL OTHER: Homestead Up to $4,000 25%	ALL OTHER: Over $4,000 and Non-Homestead 40%	MACHINERY Permanently Attached to Real Estate 33⅓%	TOTAL ASSESSED VALUE	Total Assessed Value Equalized by the Board of Review	FINAL EQUALIZED VALUE
								Acres	100ths				Dollars	Dollars	Dollars	Dollars	Dollars	Dollars	Dollars	Dollars	Dollars	Dollars	Dollars	Dollars
	U. S. of America		1	NE ¼ of NE ¼	10	142	26			C-1														
	U. S. of America		2	NW ¼ of NE ¼																				
	Carl + Freda Larson		3	H. 10.63 acs. of Rep 3 SW ¼ of NE ¼				10	63	C-1	yes	yes	53			53	10	12				10	12	
	U. S. of America		4	SE ¼ of NE ¼																				
	U. S. of America		5	Lot 3 less H. 10.63 acs.																				
	Carl + Freda Larson		6	NE ¼ of NW ¼				40		C-1	yes	yes	200			200	40	46				40	46	
	" " "		7	NW ¼ of NW ¼				40		C-1	yes	"	200			200	40	46				40	46	
	" " "		8	SW ¼ of NW ¼				40		C-1	"	"	200			200	40	46				40	46	
	" " "		9	~~SE ¼ of NW ¼~~ Lot 4				26.75		C-1	"	"	130	250		380	76					76	80	
			10																					
	U. S. of America		11	~~NE ¼ of SW ¼~~ " 5																				
	U. S. of America		12	NW ¼ of SW ¼																				
	U. S. of America		13	SW ¼ of SW ¼																				
	U. S. of America		14	~~SE ¼ of SW ¼~~ " 6																				
			15																					
	U. S. of America		16	~~NE ¼ of SE ¼~~ " 1																				
	U. S. of America		17	~~NW ¼ of SE ¼~~ " 2																				
			18	SW ¼ of SE ¼																				
			19	SE ¼ of SE ¼																				
			20																					
								157	38				793	250		1033	206	230				206	230	

Cass County, Minnesota, for Taxes for the Year 1946.

	SOLD FOR TAXES	VALUATIONS BY SCHOOL DISTRICTS AS EQUALIZED BY DEPARTMENT OF TAXATION: District No. ..... Rate ..... Mills	District No. ..... Rate ..... Mills	District No. ..... Rate ..... Mills	District No. ..... Rate ..... Mills	Rate and Tax Less Homestead Exemption ..... Mills	State Tax on Non-Homestead ..... Mills	TOTAL GENERAL TAX	SPECIAL TAXES		TOTAL TAXES	PAID	WHEN PAID	Number of Receipt	March Settlement 1947	June Settlement 1947	Penalty	November Settlement 1947	Penalty	Collections to First Monday in January 1948	Penalty	Delinquent on First Monday in January 1948	Total Delinquent Tax and Penalty	REMARKS
		Dollars	Dollars	Dollars	Dollars	Dollars	$ cts.	$ cts.	$ cts.	$ cts.	$ cts.		Month Day Year		$ cts.	$ cts.	$ cts.	$ cts.	$ cts.	$ cts.	$ cts.	$ cts.	$ cts.	
1																								
2																								
3		H 12									252	✓ 3	PAID IN FULL OCT 30 1947											
4																								
5																								
6		H 46									968	✓ 6	PAID IN FULL OCT 30 1947	1787		4		48 42	169					
7		H 46									968	✓ 7	PAID IN FULL OCT 30 1947											
8		H 46									968	✓ 8	PAID IN FULL OCT 30 1947											
9		H 80									1686	✓ 9	PAID IN FULL OCT 30 1947											
10																								
11																								
12																								
13																								
14																								
15																								
16																								
17																								
18																								
19																								
20																								
		H 230				48 42	—				48 42													

Assessment Roll and Tax List of Real Property in the Town of Slater, Cass County, Minnesota, for Taxes for the Year 1946.

Form 4 CD

	In whose name assessed	To whom transferred		Description of property: Subdivision	Sec. or Lot	Town or Block	Range	Number of Acres of Land (Acres / 100ths)	No. School District	Indicate Homestead Yes or No	Indicate Non-Homestead Yes or No	True and Full Valuations: Land Exclusive of Structures and Improvements (Dollars)	Buildings and Other Structures (Dollars)	Machinery Permanently Attached to Real Estate (Dollars)	Total True and Full Value (Dollars)	Assessed Valuations: Rural: Homestead Up to $4,000 20% (Dollars)	Rural: Over $4,000 and Non-Homestead 33⅓% (Dollars)	All Other: Homestead Up to $4,000 25% (Dollars)	All Other: Over $4,000 and Non-Homestead 40% (Dollars)	All Other: Machinery Permanently Attached to Real Estate 33⅓% (Dollars)	Total Assessed Value (Dollars)	Total Assessed Value Equalized by the Board of Review (Dollars)	Final Equalized Value (Dollars)
1	State of Minnesota			NE ¼ of NE ¼		11/14/26			C1														
2	U. S. of America			~~NW ¼ of NE ¼~~ Lot 2																			
3	U. S. of America			SW ¼ of NE ¼																			
4	State of Minnesota			SE ¼ of NE ¼																			
5	State of Minnesota																						
6	~~Milan Ole Hagedt~~			~~NE ¼ of NW ¼~~ - 3				35.75	C1	yes	yes	60	100		160	32					32	34	
7	" "			NW ¼ of NW ¼				40	11	yes	yes	100			100	20					20	23	
8	State of Minnesota			SW ¼ of NW ¼																			
9	State of Minnesota			SE ¼ of NW ¼																			
10																							
11	U Ivor C. Black			NE ¼ of SW ¼				40	C1	no	yes	200			200			66			66	77	
12	U " "			NW ¼ of SW ¼				40	11	no	yes	200			200			66			66	77	
13	Clarence E. Vanatta			~~SW ¼ of SW ¼~~ - 4				35.25	C1	yes	yes	186	260		446	89					89	95	
14	" "			SE ¼ of SW ¼				40	C1	yes	yes	149			149	30 ~~29~~					30 ~~29~~	34	
15																							
16	U U. S. of America			NE ¼ of SE ¼																			
17	U U. S. of America			NW ¼ of SE ¼																			
18	U U. S. of America			SW ¼ of SE ¼																			
19	U U. S. of America			SE ¼ of SE ¼																			
20																							
								320.00				895	360		1255	186 ~~190~~ 171		154			~~296~~ 303	340	

	Sold for taxes	Valuations by school districts as equalized by Department of Taxation: District No. ..... Rate ..... Mills (Dollars)	District No. C1 Rate 21.0 Mills (Dollars)	District No. ..... Rate ..... Mills (Dollars)	District No. ..... Rate ..... Mills (Dollars)	District No. ..... Rate ..... Mills (Dollars)	Rate and Tax Less Homestead Exemption ..... Mills ($ cts.)	State Tax on Non-Homestead ..... Mills ($ cts.)	Total General Tax ($ cts.)	Special Taxes ($ cts.)	Special Taxes ($ cts.)	Special Taxes ($ cts.)	Total Taxes ($ cts.)	Paid: When Paid (Month Day Year)	Number of Receipt	March Settlement 1947 ($ cts.)	June Settlement 1947 ($ cts.)	Penalty ($ cts.)	November Settlement 1947 ($ cts.)	Penalty ($ cts.)	Collections to First Monday in January 1948 ($ cts.)	Penalty ($ cts.)	Delinquent on First Monday in January 1948 ($ cts.)	Total Delinquent Tax and Penalty ($ cts.)	Remarks
1																									
2																									
3																									
4																									
5																									
6		H	34				7.16						7.16	PAID IN FULL AUG 13 1947											
7		H	23				11.84						11.84	PAID IN FULL AUG 13 1947	10606				1.20	30					
8																									
9																									
10																									
11			77				16.22	.50					16.72	2nd Half Paid JUN 26 1947 / 1st Half Paid JUN 26 1947	11608 / 8928		16.72		16.72					
12			77				16.22	.50					16.72	2nd Half Paid OCT 29 1947 / 1st Half Paid MAY 22 1947	12004 / 6983		10.01		10.01					
13		H	95				20.02						20.02	2nd Half Paid OCT 29 1947 / 1st Half Paid MAY 22 1947	12004 / 6182		3.58		3.58					
14		H	34				7.16						7.16												
15																									
16																									
17																									
18																									
19																									
20		H	179																						
		H	185				71.62	1.00					72.62												
			340																						

Form 4 CD

Assessment Roll and Tax List of Real Property in the Town of Slater, Cass County, Minnesota, for Taxes for the Year 1946.

	IN WHOSE NAME ASSESSED	TO WHOM TRANSFERRED	DESCRIPTION OF PROPERTY: SUBDIVISION	Sec. or Lot	Town or Block	Range	Number of Acres of Land: Acres	100ths	No. School District	Indicate Homestead Yes or No	Indicate Agricultural Yes or No	TRUE AND FULL VALUATIONS: LAND Exclusive of Structures and Improvements (Dollars)	BUILDINGS and Other Structures (Dollars)	MACHINERY Permanently Attached to Real Estate (Dollars)	TOTAL True and Full Value (Dollars)	ASSESSED VALUATIONS: RURAL: Homestead Up to $4,000 20% (Dollars)	RURAL: Over $4,000 and Non-Homestead 33⅓% (Dollars)	ALL OTHER: Homestead Up to $4,000 25% (Dollars)	ALL OTHER: Over $4,000 and Non-Homestead 40% (Dollars)	ALL OTHER: MACHINERY Permanently Attached to Real Estate 33⅓% (Dollars)	TOTAL ASSESSED VALUE (Dollars)	Total Assessed Value as Equalized by the Board of Review (Dollars)	FINAL EQUALIZED VALUE (Dollars)
	State of Minnesota		1 ~~NE¼ of NE¼~~ Lot 1 12 14 26																				
	State of Minnesota		2 NW¼ of NE¼																				
	U. S. of America		3 SW¼ of NE¼																				
	State of Minnesota		4 SE¼ of NE¼																				
			5																				
	U. S. of America		6 NE¼ of NW¼																				
	State of Minnesota		7 NW¼ of NW¼																				
	U. S. of America		8 SW¼ of NW¼																				
	U. S. of America		9 SE¼ of NW¼																				
			10																				
U	U. S. of America		11 NE¼ of SW¼																				
U	U. S. of America		12 NW¼ of SW¼																				
U	U. S. of America		13 SW¼ of SW¼																				
U	U. S. of America		14 SE¼ of SW¼																				
			15																				
U	U. S. of America		16 NE¼ of SE¼																				
U	U. S. of America		17 NW¼ of SE¼																				
U	U. S. of America		18 SW¼ of SE¼																				
U	U. S. of America		19 SE¼ of SE¼																				
			20																				

	SOLD FOR TAXES	VALUATIONS BY SCHOOL DISTRICTS AS EQUALIZED BY DEPARTMENT OF TAXATION: District No. ..... Rate .... Mills (Dollars)	District No. ..... Rate .... Mills (Dollars)	District No. ..... Rate .... Mills (Dollars)	District No. ..... Rate .... Mills (Dollars)	District No. ..... Rate .... Mills (Dollars)	Rate and Tax Less Homestead Exemption ..... Mills ($ cts.)	State Tax on Non-Homestead ..... Mills ($ cts.)	TOTAL GENERAL TAX ($ cts.)	SPECIAL TAXES ($ cts.)	SPECIAL TAXES ($ cts.)	TOTAL TAXES ($ cts.)		PAID	WHEN PAID: Month Day Year	Number of Receipt	March Settlement 1947 ($ cts.)	June Settlement 1947 ($ cts.)	Penalty ($ cts.)	November Settlement 1947 ($ cts.)	Penalty ($ cts.)	Collections to First Monday in January 1948 ($ cts.)	Penalty ($ cts.)	Delinquent on First Monday in January 1948 ($ cts.)	Total Delinquent Tax and Penalty ($ cts.)	REMARKS
1													1													
2													2													
3													3													
4													4													
5													5													
6													6													
7													7													
8													8													
9													9													
10													10													
11													11													
12													12													
13													13													
14													14													
15													15													
16													16													
17													17													
18													18													
19													19													
20													20													

Form 4 CD

Assessment Roll and Tax List of Real Property in the Town of Slater, Cass County, Minnesota, for Taxes for the Year 1946.

	In Whose Name Assessed	To Whom Transferred	Description of Property: Subdivision	Sec. or Lot	Town or Block	Range	Number of Acres of Land: Acres	Mills	No. School District	Indicate Homestead Yes or No	Indicate Application Yes or No	True and Full Valuations: Land Exclusive of Structures and Improvements	Buildings and Other Structures	Machinery Permanently Attached to Real Estate	Total True and Full Value	Assessed Valuations: Rural: Homestead Up to $1,000 20%	Rural: Over $1,000 and Non-Homestead 33⅓%	All Other: Homestead Up to $1,000 25%	All Other: Over $1,000 and Non-Homestead 40%	Machinery Permanently Attached to Real Estate 33⅓%	Total Assessed Value	Total Assessed Value as Equalized by the Board of Review	Final Equalized Value
							Acres	Mills				Dollars	Dollars	Dollars	Dollars	Dollars	Dollars	Dollars	Dollars	Dollars	Dollars	Dollars	Dollars
	U. S. of America																						
	State of Minnesota		N E ¼ of N E ¼	13	142	26			C-1														
	U. S. of America		N W ¼ of N E ¼																				
	U. S. of America		S W ¼ of N E ¼																				
	U. S. of America		S E ¼ of N E ¼																				
	Donald & Beatrice Hucnik		Lot 7 (deleted in div of 1944)				19		C1	NO	~~YES~~	15			15			5			4	4	5
	State of Minnesota		N E ¼ of N W ¼																				
	State of Minnesota		N W ¼ of N W ¼																				
	State of Minnesota		~~S W ¼ of N W ¼~~ Lot 2																				
	State of Minnesota		~~S E ¼ of N W ¼~~ " 3																				
	Donald & Beatrice Hucnik		" 6				05		C1	NO	~~YES~~	9			9			3			3	4	
U	State of Minnesota		~~N E ¼ of S W ¼~~ " 4																				
U	Matthew J. Vanatta		~~N W ¼ of S W ¼~~ " 1				1550		C1	NO	~~YES~~	77			77			25			25	30	
			S W ¼ of S W ¼																				
	State of Minnesota		~~S E ¼ of S W ¼~~ " 5																				
U	State of Minnesota		N E ¼ of S E ¼																				
U	State of Minnesota		N W ¼ of S E ¼																				
	State of Minnesota		S W ¼ of S E ¼																				
	State of Minnesota		S E ¼ of S E ¼																				
							1576					98			98			32			32	39	

	Sold for Taxes	Valuations by School Districts as Equalized by Department of Taxation: District No. ..... Rate ..... Mills	District No. 1 Rate 21.0 Mills	District No. ..... Rate ..... Mills	District No. ..... Rate ..... Mills	District No. ..... Rate ..... Mills	Rate and Tax Less Homestead Exemption ..... Mills	State Tax on Non-Homestead 6.6 ..... Mills	Total General Tax	Special Taxes		Total Taxes	Paid	When Paid: Month Day Year	Number of Receipt	March Settlement 1947	June Settlement 1947	Penalty	November Settlement 1947	Penalty	Collections to First Monday in January 1948	Penalty	Delinquent on First Monday in January 1948	Total Delinquent Tax and Penalty	Remarks
		Dollars	Dollars	Dollars	Dollars	Dollars	$ cts.	$ cts.	$ cts.	$ cts.	$ cts.	$ cts.				$ cts.	$ cts.	$ cts.	$ cts.	$ cts.	$ cts.	$ cts.	$ cts.	$ cts.	
1																									
2																									
3																									
4																									
5			5				106	04				110	PAID IN FULL	JUN - 2 1947	7243		110								
6																									
7																									
8																									
9																									
10			4				84	02				86	PAID IN FULL	JUN - 2 1947	7243		86								
11																									
12	SOLD FOR TAXES		30				632	20				652												652	
13																									
14																									
15																									
16																									
17																									
18																									
19																									
20																									
		4 NH	39				822	26				848													

Form 4 CD — HILLER DAVIS COMPANY, MINNEAPOLIS

Assessment Roll and Tax List of Real Property in the Town of Slater, Cass County, Minnesota, for Taxes for the Year 1946.

	In Whose Name Assessed	To Whom Transferred	Description of Property: Subdivision	Sec. or Lot	Town or Block	Range	Number of Acres of Land (Acres / 100ths)	No. School District	Indicate Homestead Yes or No	Indicate Agricultural Yes or No	True and Full Valuations: Land Exclusive of Structures and Improvements (Dollars)	Buildings and Other Structures (Dollars)	Machinery Permanently Attached to Real Estate (Dollars)	Total True and Full Value (Dollars)	Assessed Valuations: Rural: Homestead Up to $4,000 20% (Dollars)	Rural: Over $4,000 and Non-Homestead 33⅓% (Dollars)	All Other: Homestead Up to $4,000 25% (Dollars)	All Other: Over $4,000 and Non-Homestead 40% (Dollars)	All Other: Machinery Permanently Attached to Real Estate 33⅓% (Dollars)	Total Assessed Value (Dollars)	Total Assessed Value as Equalized by the Board of Review (Dollars)	Final Equalized Value (Dollars)
1	State of Minnesota		NE¼ of NE¼	14	142	26		C.1														
2	State of Minnesota		NW¼ of NE¼																			
3	Pearl & Mabel Garrett		SW¼ of NE¼				40	C1	yes	yes	200			200	40					40	46	
4	State of Minnesota		SE¼ of NE¼																			
5																						
6	~~Frank Bloyer~~	~~Lot 2~~	~~NE¼ of NW¼~~				32.50	C1	no	~~yes~~	200			200		66				66	77	
7	~~Louis E. Olson~~ ~~J. Garrett~~	~~" 1~~	~~NW¼ of NW¼~~				2.25	C1	no	~~yes~~	22			22		7				7	8	
8	~~Michael H. Cook~~	Bayard C. & La Vean McLaughlin	~~SW¼ of NW¼~~ " 10				3.75	C1	no	~~yes~~	37			37		12				12	14	
9	Pearl & Mabel Garrett		~~SE¼ of NW¼~~ " 3				15.25	C1	yes	yes	150	250		400	80					80	85	
10																						
11	John Nelson		~~NE¼ of SW¼~~ " 6				32	C1	yes	~~yes~~	320	200		520	104					104	114	
12	Chas. D. Hiew et al		~~NW¼ of SW¼~~ " 9				10	C1	yes	"	100			100			38			~~30~~ 38		
13	Chas. D. & Thelma M. Hiew		~~SW¼ of SW¼~~ " 8				13	C1	"	"	130			130			43			~~43~~ 50		
14	Hazel Bartle		~~SE¼ of SW¼~~ " 7				32.50	C1	yes	~~yes~~	320	50		370	74					~~74~~ 84		
15																						
16	~~Norvel Garrett~~	James Hale	~~NE¼ of SE¼~~ " 4				34.68	C1	yes	yes	230	260		490	98					~~98~~ 98		
17	Matthew J. Vanatta		NW¼ of SE¼				40	C1	no	yes	200			200		66				66	77	
18	" "		SW¼ of SE¼				40		no	yes	200			200		66				66	77	
19	~~Norvel Garrett~~	James Hale	~~SE¼ of SE¼~~ " 5				32.75		yes	yes	163			163	~~32~~					~~32~~ 37		
20							323.68				2583	760		3343	~~407~~	341				~~748~~ 805		
											2240	760		3000	423	~~270~~ 295				716		

	Sold for Taxes	Valuations by School Districts as Equalized by Department of Taxation: District No. C.1 Rate 21.0 Mills	Rate and Tax Less Homestead Exemption ..... Mills	State Tax on Non-Homestead 6 ..... Mills	Total General Tax	Special Taxes	Total Taxes	Paid	When Paid (Month Day Year)	Number of Receipt	March Settlement 1947	June Settlement 1947	Penalty	November Settlement 1947	Penalty	Collections to First Monday in January 1948	Penalty	Delinquent on First Monday in January 1948	Total Delinquent Tax and Penalty	Remarks
1																				
2																				
3		A 46	968				968	PAID IN FULL	JUN 28 1947	9624		968								
4																				
5																				
6		77	1622	50			1672	PAID IN FULL	JUN 17 1947	8434		1672								
7		8	168	06			174	PAID IN FULL	JUN 23 1947	9617		174								
8		14	294	10			304	PAID IN FULL	MAY 17 1947	5688		304								
9		A 88	1790				1790	PAID IN FULL	JUN 28 1947	9664		1790								
10																				
11		A 114	2402				2402	PAID IN FULL	MAY 13 1947	5583		2402								
12		38	800	26			826	1st Half Paid	JUN 17 1947											
13		50	1054	34			1088	1st Half Paid	JUN 17 1947	8435		957								
14		A 84	1770				1770	2nd Half Paid	OCT. 30 1946	91726				957						
15																				
16		A 98	2064				2064	PAID IN FULL	JUN 12 1947	8832		2064							1770	1947
17	SOLD FOR TAXES	77	1622	50			1672												1672	
18	SOLD FOR TAXES	77	1622	50			1672												1672	
19		A 37	780				780	PAID IN FULL	JUN 12 1947	8832		780								
20																				
		4 / 14 / 341 / 805	16956	226			17182													

Form 4 CD

Assessment Roll and Tax List of Real Property in the Town of Slater, Cass County, Minnesota, for Taxes for the Year 1946.

	In Whose Name Assessed	To Whom Transferred	Description of Property: Subdivision	Sec. or Lot	Town or Block	Range	Number of Acres of Land (Acres / 100ths)	No. School District	Indicate Homestead Tax or No	Indicate Agricultural Tax or No	True and Full Valuations: Land Exclusive of Structures and Improvements (Dollars)	Buildings and Other Structures (Dollars)	Machinery Permanently Attached to Real Estate (Dollars)	Total True and Full Value (Dollars)	Assessed Valuations: Rural: Homestead Up to $4,000 20% (Dollars)	Rural: Over $4,000 and Non-Homestead 33⅓% (Dollars)	All Other: Homestead Up to $4,000 25% (Dollars)	All Other: Over $4,000 and Non-Homestead 40% (Dollars)	All Other: Machinery Permanently Attached to Real Estate 33⅓% (Dollars)	Total Assessed Value (Dollars)	Total Assessed Value as Equalized by the Board of Review (Dollars)	Final Equalized Value (Dollars)
1			N ¼ of N E ¼	15	142	26		C-1														
2	U. S. of America		~~N W ¼ of N E ¼~~ Lot 1																			
3	U. S. of America		S W ¼ of N E ¼																			
4	U. S. of America		~~S E ¼ of N E ¼~~ .. 2																			
5																						
6	U. S. of America		N E ¼ of N W ¼																			
7	State of Minnesota		N W ¼ of N W ¼																			
8	State of Minnesota		S W ¼ of N W ¼																			
9	U. S. of America		S E ¼ of N W ¼																			
10																						
11	State of Minnesota		N E ¼ of S W ¼																			
12	State of Minnesota		N W ¼ of S W ¼																			
13	U. S. of America		~~S W ¼ of S W ¼~~ .. 4																			
14	U. S. of America		~~S E ¼ of S W ¼~~ .. 3																			
15																						
16	State of Minnesota		~~E ½ of~~ N E ¼ of S E ¼																			
17	State of Minnesota		N W ¼ of S E ¼																			
18	State of Minnesota		S W ¼ of S E ¼																			
19	State of Minnesota	Chas H + Thelma Weiss	S E ¼ of S E ¼																			
20	Richard Lard		E ½ of NE¼ of SE¼				20	C-1			100			100		33				33	38	
							20				100			100		33				33	38	

	Sold for Taxes	Valuations by School Districts as Equalized by Department of Taxation: District No. ..... Rate ..... Mills (Dollars)	District No. ..... Rate ..... Mills (Dollars)	District No. ..... Rate ..... Mills (Dollars)	District No. ..... Rate ..... Mills (Dollars)	Rate and Tax Less Homestead Exemption ..... Mills ($ cts.)	State Tax on Non-Homestead ..... Mills ($ cts.)	Total General Tax ($ cts.)	Special Taxes ($ cts.)	Special Taxes ($ cts.)	Special Taxes ($ cts.)	Total Taxes ($ cts.)		Paid	When Paid: Month Day Year	Number of Receipt	March Settlement 1947 ($ cts.)	June Settlement 1947 ($ cts.)	Penalty ($ cts.)	November Settlement 1947 ($ cts.)	Penalty ($ cts.)	Collections to First Monday in January 1948 ($ cts.)	Penalty ($ cts.)	Delinquent on First Monday in January 1948 ($ cts.)	Total Delinquent Tax and Penalty ($ cts.)	Remarks
1													1															
2													2															
3													3															
4													4															
5													5															
6													6															
7													7															
8													8															
9													9															
10													10															
11													11															
12													12															
13													13															
14													14															
15													15															
16													16															
17													17															
18													18															
19													19															
20	SOLD FOR TAXES	38				800	26					826	20											826				
	H	38				800	26					826																
	NH	38																										

Form 4 CD

Assessment Roll and Tax List of Real Property in the Town of Slater, Cass County, Minnesota, for Taxes for the Year 1946.

	In Whose Name Assessed	To Whom Transferred	Description of Property: Subdivision	Sec. or Lot	Town or Block	Range	Number of Acres of Land (Acres / 100ths)	No. School District	Indicate Homestead Tax or No	Indicate Agricultural Tax or No	True and Full Valuations: Land Exclusive of Structures and Improvements (Dollars)	Buildings and Other Structures (Dollars)	Machinery Permanently Attached to Real Estate (Dollars)	Total True and Full Value (Dollars)	Assessed Valuations: Rural: Homestead Up to $4,000 20% (Dollars)	Rural: Over $4,000 and Non-Homestead 33⅓% (Dollars)	All Other: Homestead Up to $4,000 25% (Dollars)	All Other: Over $4,000 and Non-Homestead 40% (Dollars)	All Other: Machinery Permanently Attached to Real Estate 33⅓% (Dollars)	Total Assessed Value (Dollars)	Total Assessed Value as Equalized by the Board of Review (Dollars)	Final Equalized Value (Dollars)
1	State of Minnesota		NE ¼ of NE ¼	16	142	26		C-1														
2	State of Minnesota		NW ¼ of NE ¼																			
3	State of Minnesota		SW ¼ of NE ¼																			
4	State of Minnesota		SE ¼ of NE ¼																			
5																						
6	State of Minnesota		NE ¼ of NW ¼																			
7	State of Minnesota		NW ¼ of NW ¼																			
8	State of Minnesota		SW ¼ of NW ¼																			
9	State of Minnesota		SE ¼ of NW ¼																			
10																						
11	State of Minnesota		NE ¼ of SW ¼																			
12	State of Minnesota		NW ¼ of SW ¼																			
13	State of Minnesota		SW ¼ of SW ¼																			
14	State of Minnesota		SE ¼ of SW ¼																			
15																						
16	State of Minnesota		NE ¼ of SE ¼																			
17	State of Minnesota		NW ¼ of SE ¼																			
18	State of Minnesota		SW ¼ of SE ¼																			
19	State of Minnesota		SE ¼ of SE ¼																			
20																						

	Sold for Taxes	Valuations by School Districts as Equalized by Department of Taxation: District No. ..... Rate ..... Mills (Dollars)	District No. ..... Rate ..... Mills (Dollars)	District No. ..... Rate ..... Mills (Dollars)	District No. ..... Rate ..... Mills (Dollars)	District No. ..... Rate ..... Mills (Dollars)	Rate and Tax Less Homestead Exemption ..... Mills ($ cts.)	State Tax on Non-Homestead ..... Mills ($ cts.)	Total General Tax ($ cts.)	Special Taxes ($ cts.)	Special Taxes ($ cts.)	Total Taxes ($ cts.)	Paid	When Paid: Month	Day	Year	Number of Receipt	March Settlement 1947 ($ cts.)	June Settlement 1947 ($ cts.)	Penalty ($ cts.)	November Settlement 1947 ($ cts.)	Penalty ($ cts.)	Collections to First Monday in January 1948 ($ cts.)	Penalty ($ cts.)	Delinquent on First Monday in January 1948 ($ cts.)	Total Delinquent Tax and Penalty ($ cts.)	Remarks
1																											
2																											
3																											
4																											
5																											
6																											
7																											
8																											
9																											
10																											
11																											
12																											
13																											
14																											
15																											
16																											
17																											
18																											
19																											
20																											

Form 4 CD

Assessment Roll and Tax List of Real Property in the Town of Slater, Cass County, Minnesota, for Taxes for the Year 1946.

	IN WHOSE NAME ASSESSED	TO WHOM TRANSFERRED	DESCRIPTION OF PROPERTY: SUBDIVISION	Sec. or Lot	Town or Block	Range	Number of Acres of Land (Acres / 100ths)	No. School District	Indicate Homestead Yes or No	Indicate Agricultural Yes or No	TRUE AND FULL VALUATIONS: LAND Exclusive of Structures and Improvements (Dollars)	BUILDINGS and Other Structures (Dollars)	MACHINERY Permanently Attached to Real Estate (Dollars)	TOTAL True and Full Value (Dollars)	ASSESSED VALUATIONS: RURAL: Homestead Up to $4,000 20% (Dollars)	RURAL: Over $4,000 and Non-Homestead 33⅓% (Dollars)	ALL OTHER: Homestead Up to $4,000 25% (Dollars)	ALL OTHER: Over $4,000 of Non-Homestead 40% (Dollars)	ALL OTHER: MACHINERY Permanently Attached to Real Estate 33⅓% (Dollars)	TOTAL ASSESSED VALUE (Dollars)	Total Assessed Value as Equalized by the Board of Review (Dollars)	FINAL EQUALIZED VALUE (Dollars)
1	U. S. of America		NE ¼ of NE ¼	17	142	26		C-1														
2	Edmund C. Cuss Ernest J. & Dorothy M. (Daniels)		NW ¼ of NE ¼				40	C1	Y	Y	200	50		250	50					50	56	
3	" "		SW ¼ of NE ¼				40	C1	"	"	200			200	40					40	46	
4	U. S. of America		SE ¼ of NE ¼																			
5																						
6	U. S. of America		NE ¼ of NW ¼																			
7	State of Minnesota		N½ of NW ¼ of NW ¼																			
8	U. S. of America		SW ¼ of NW ¼																			
9	U. S. of America		SE ¼ of NW ¼																			
10	State of Minnesota		S⅔ of NW ¼ of NW ¼																			
11	State of Minnesota		NE ¼ of SW ¼																			
12	U. S. of America		NW ¼ of SW ¼																			
13			SW ¼ of SW ¼																			
14	State of Minnesota		SE ¼ of SW ¼																			
15																						
16	U. S. of America		NE ¼ of SE ¼																			
17	U. S. of America		NW ¼ of SE ¼																			
18	U. S. of America		SW ¼ of SE ¼																			
19	U. S. of America		SE ¼ of SE ¼																			
20																						
							80				400	50		450	90					90	102	

	SOLD FOR TAXES	VALUATIONS BY SCHOOL DISTRICTS AS EQUALIZED BY DEPARTMENT OF TAXATION: District No. C-1 Rate 16 Mills (Dollars)	District No. ..... Rate ..... Mills (Dollars)	District No. ..... Rate ..... Mills (Dollars)	District No. ..... Rate ..... Mills (Dollars)	District No. ..... Rate ..... Mills (Dollars)	Rate and Tax Less Homestead Exemption ..... Mills ($ cts.)	State Tax on Non-Homestead ..... Mills ($ cts.)	TOTAL GENERAL TAX ($ cts.)	SPECIAL TAXES ($ cts.)	SPECIAL TAXES ($ cts.)	TOTAL TAXES ($ cts.)		PAID	WHEN PAID: Month	Day	Year	Number of Receipt	March Settlement 1947 ($ cts.)	June Settlement 1947 ($ cts.)	Penalty ($ cts.)	November Settlement 1947 ($ cts.)	Penalty ($ cts.)	Collections to First Monday in January 1948 ($ cts.)	Penalty ($ cts.)	Delinquent on First Monday in January 1948 ($ cts.)	Total Delinquent Tax and Penalty ($ cts.)	REMARKS
1													1															
2		H 56										1180	2												1180	X12.98		
3		H 46										968	3												968	X10.65		
4													4															
5													5															
6													6															
7													7															
8													8															
9													9															
10													10															
11													11															
12													12															
13													13															
14													14															
15													15															
16													16															
17													17															
18													18															
19													19															
20													20															
		H NH 102					2148	—				2148																

Form 4 CD

Assessment Roll and Tax List of Real Property in the Town of Slater, Cass County, Minnesota, for Taxes for the Year 1946.

	In Whose Name Assessed	To Whom Transferred	Description of Property: Subdivision	Sec. or Lot	Town or Block	Range	Number of Acres of Land: Acres	100ths	No. School District	Indicate Homestead Tax Yes or No	Indicate Agricultural Land Yes or No	True and Full Valuations: Land Exclusive of Structures and Improvements	Buildings and Other Structures	Machinery Permanently Attached to Real Estate	Total True and Full Value	Assessed Valuations: Rural: Homestead Up to $4,000 20%	Rural: Over $4,000 and Non-Homestead 33⅓%	All Other: Homestead Up to $4,000 25%	All Other: Over $4,000 and Non-Homestead 40%	Machinery Permanently Attached to Real Estate 33⅓%	Total Assessed Value	Total Assessed Value as Equalized by the Board of Review	Final Equalized Value
												Dollars	Dollars	Dollars	Dollars	Dollars	Dollars	Dollars	Dollars	Dollars	Dollars	Dollars	Dollars
1	U. S. of America		NE ¼ of NE ¼	18	142	26			C-1														
2	U. S. of America		NW ¼ of NE ¼																				
3	U. S. of America		SW ¼ of NE ¼																				
4	U. S. of America		SE ¼ of NE ¼																				
5																							
6	U. S. of America		NE ¼ of NW ¼																				
7	U. S. of America		~~NW ¼ of NW ¼~~ Lot 1																				
8	A. Warner		~~SW ¼ of NW ¼~~ " 2				41/28		C1			206			206	41					41	42	
9	U. S. of America		SE ¼ of NW ¼																				
10	Arthur H. Magoon con		Sec. of Lot 3				3		C1			30	25		55	11					11	12	
11	U. S. of America		NE ¼ of SW ¼																				
12	U. S. of America		Lot 3 less 3 acres ~~NW ¼ of SW ¼~~																				
13	U. S. of America		Lot 4 less Rly. Rt. Way ~~SW ¼ of SW ¼~~																				
14	U. S. of America		SE ¼ of SW ¼																				
15																							
16	U. S. of America		NE ¼ of SE ¼																				
17	State of Minnesota		NW ¼ of SE ¼																				
18	U. S. of America		SW ¼ of SE ¼																				
19	U. S. of America		SE ¼ of SE ¼																				
20																							
							41/28					236	25		261	52					52	54	

	Sold for Taxes	Equalizations by School Districts as Equalized by Department of Taxation: District No. ..... Rate ..... Mills	District No. 9 Rate 21 Mills	District No. ..... Rate ..... Mills	District No. ..... Rate ..... Mills	Rate and Tax Less Homestead Exemption ..... Mills	State Tax on Non-Homestead ..... Mills	Total General Tax ..... Mills	Special Taxes		Total Taxes	Paid	When Paid: Month Day Year	Number of Receipt	March Settlement 1947	June Settlement 1947	Penalty	November Settlement 1947	Penalty	Collections to First Monday in January 1948	Penalty	Delinquent on First Monday in January 1948	Total Delinquent Tax and Penalty	Remarks
		Dollars	Dollars	Dollars	Dollars	Dollars	$ cts.	$ cts.	$ cts.	$ cts.	$ cts.				$ cts.	$ cts.	$ cts.	$ cts.	$ cts.	$ cts.	$ cts.	$ cts.	$ cts.	
1												1												
2												2												
3												3												
4												4												
5												5												
6												6												
7												7												
8			14 47								990	✓ ~~Part Paid~~ Balance Paid	JUN 24 1947 OCT 18 1947	9191 7124		523		467						Bank Note 467
9												9												
10			14 12								252	✓ PAID IN FULL	JAN 15 1947	145	25									
11												11												
12												12												
13												13												
14												14												
15												15												
16												16												
17												17												
18												18												
19												19												
20												20												
			14 59			1242	—				1242													

Assessment Roll and Tax List of Real Property in the Town of Slater, Cass County, Minnesota, for Taxes for the Year 1946.

Form 4 CD

In Whose Name Assessed	To Whom Transferred		Description of Property: Subdivision	Sec. or Lot	Town or Block	Range	Number of Acres of Land: Acres	100ths	No. School District	Indicate Homestead Yes or No	Indicate Agricultural Yes or No	True and Full Valuations: Land Exclusive of Structures and Improvements (Dollars)	Buildings and Other Structures (Dollars)	Machinery Permanently Attached to Real Estate (Dollars)	Total True and Full Value (Dollars)	Assessed Valuations, Rural: Homestead Up to $4,000 20% (Dollars)	Over $4,000 and Non-Homestead 33 1/3% (Dollars)	All Other: Homestead Up to $4,000 25% (Dollars)	Over $4,000 and Non-Homestead 40% (Dollars)	Machinery Permanently Attached to Real Estate 33 1/3% (Dollars)	Total Assessed Value (Dollars)	Total Assessed Value as Equalized by the Board of Review (Dollars)	Final Equalized Value (Dollars)
U. S. of America		1	N E ¼ of N E ¼	19	142	26			C-1														
U. S. of America		2	N W ¼ of N E ¼																				
U. S. of America		3	S W ¼ of N E ¼ } lying Sw of Ry. Rt. Wy.																				
U. S. of America		4	S E ¼ of N E ¼																				
U. S. of America		5	All of Sw¼ of NE¼ lying Ne. of Ry. Rt. Wy.																				
U. S. of America		6	N E ¼ of N W ¼ less Ry Rt. Wy.																				
U. S. of America		7	Lot 1 less Ry. Rt. Wy. ~~N W ¼ of N W ¼~~																				
U. S. of America		8	Lot 2 less Ry. Rt. Wy. ~~S W ¼ of N W ¼~~																				
U. S. of America		9	S E ¼ of N W ¼ less Ry. Rt. Wy.																				
		10																					
U. S. of America		11	N E ¼ of S W ¼																				
U. S. of America		12	~~N W ¼ of S W ¼~~ Lot 3																				
U. S. of America		13	~~S W ¼ of S W ¼~~ " 4																				
U. S. of America		14	S E ¼ of S W ¼																				
		15																					
State of Minnesota		16	N E ¼ of S E ¼ less Ry. rt. wy.																				
State of Minnesota		17	N W ¼ of S E ¼ " " " "																				
U. S. of America		18	S W ¼ of S E ¼ Lot 5																				
State of Minnesota		19	S E ¼ of S E ¼ " 6 less Ry. rt. wy.																				
		20																					

	Sold for Taxes	Valuations by School Districts as Equalized by Department of Taxation: District No. ..... Rate ..... Mills (Dollars)	District No. ..... Rate ..... Mills (Dollars)	District No. ..... Rate ..... Mills (Dollars)	District No. ..... Rate ..... Mills (Dollars)	District No. ..... Rate ..... Mills (Dollars)	Rate and Tax Less Homestead Exemption ..... Mills ($ cts.)	State Tax on Non-Homestead ..... Mills ($ cts.)	Total General Tax ($ cts.)	Special Taxes ($ cts.)	Special Taxes ($ cts.)	Special Taxes ($ cts.)	Total Taxes ($ cts.)		Paid	When Paid: Month Day Year	Number of Receipt	March Settlement 1947 ($ cts.)	June Settlement 1947 ($ cts.)	Penalty ($ cts.)	November Settlement 1947 ($ cts.)	Penalty ($ cts.)	Collections to First Monday in January 1948 ($ cts.)	Penalty ($ cts.)	Delinquent on First Monday in January 1948 ($ cts.)	Total Delinquent Tax and Penalty ($ cts.)	Remarks
1														1													
2														2													
3														3													
4														4													
5														5													
6														6													
7														7													
8														8													
9														9													
10														10													
11														11													
12														12													
13														13													
14														14													
15														15													
16														16													
17														17													
18														18													
19														19													
20														20													

Form 4 CD

Assessment Roll and Tax List of Real Property in the Town of Slater, Cass County, Minnesota, for Taxes for the Year 1946.

	In Whose Name Assessed	To Whom Transferred	Description of Property: Subdivision	Sec. or Lot	Town or Block	Range	Number of Acres of Land: Acres	100ths	No. School District	Indicates Homestead Tax Levy	Indicates Non-Homestead Tax Levy	True and Full Valuations: Land Exclusive of Structures and Improvements (Dollars)	Buildings and Other Structures (Dollars)	Machinery Permanently Attached to Real Estate (Dollars)	Total True and Full Value (Dollars)	Assessed Valuations: Rural: Homestead Up to $4,000 20% (Dollars)	Rural: Over $4,000 and Non-Homestead 33⅓% (Dollars)	All Other: Homestead Up to $4,000 25% (Dollars)	All Other: Over $4,000 and Non-Homestead 40% (Dollars)	All Other: Machinery Permanently Attached to Real Estate 33⅓% (Dollars)	Total Assessed Value (Dollars)	Total Assessed Value Equalized by the Board of Review (Dollars)	Final Equalized Value (Dollars)
1	Pierre E. Fryer		N. 6 acs. of N½ of NE¼ NE¼	20	142	26	6	0	C-1	Yes		240	110		350	70					70	77	
2	Fred McCabe - State of Minn.		S. 20 acs. of N½ of NE¼ NW¼				20		C-1	Yes		100			100		33		Infected		33	38	
3			SW¼ of NE¼				40		C1	Yes		200			200		66		Infected		66	77	
4	U. S. of America		SE¼ of NE¼																				
5																							
6	U. S. of America		NE¼ of NW¼																				
7	U. S. of America		NW¼ of NW¼																				
8	U. S. of America		SW¼ of NW¼																				
9	U. S. of America		SE¼ of NW¼																				
10																							
11	U. S. of America		NE¼ of SW¼																				
12	U. S. of America		NW¼ of SW¼																				
13	U. S. of America		All of SW¼ of SW¼ beginning N. of Ry. leave Ry. sh. wing.																				
14	State of Minnesota		SE¼ of SW¼ leave Ry. sh. wing.																				
15	U. S. of America		All of SW¼ of SW¼ S. of Ry. sh. wing.																				
16	State of Minnesota		NE¼ of SE¼																				
17	U. S. of America		NW¼ of SE¼																				
18	U. S. of America		SW¼ of SE¼																				
19	State of Minnesota		SE¼ of SE¼																				
20																							
							120					540	110		650	70	99				169	192	

Cass County, Minnesota, for Taxes for the Year 1946.

	Sold for Taxes	Valuations by School Districts as Equalized by Department of Taxation: District No. ..... Rate ..... Mills (Dollars)	District No. ..... Rate ..... Mills (Dollars)	District No. ..... Rate ..... Mills (Dollars)	District No. ..... Rate ..... Mills (Dollars)	District No. ..... Rate ..... Mills (Dollars)	Rate and Tax Less Homestead Exemption ..... Mills ($ cts.)	State Tax on Non-Homestead ..... Mills ($ cts.)	Total General Tax ($ cts.)	Special Taxes ($ cts.)	Special Taxes ($ cts.)	Total Taxes ($ cts.)	Paid	When Paid (Month Day Year)	Number of Receipt	March Settlement 1947 ($ cts.)	June Settlement 1947 ($ cts.)	Penalty ($ cts.)	November Settlement 1947 ($ cts.)	Penalty ($ cts.)	Collections to First Monday in January 1948 ($ cts.)	Penalty ($ cts.)	Delinquent on First Monday in January 1948 ($ cts.)	Total Delinquent Tax and Penalty ($ cts.)	Remarks
1		14	77									1622	✓ PAID IN FULL	NOV. 13 1947	12477										
2																									
3																									
4																									
5																									
6																									
7																									
8																									
9																									
10																									
11																									
12																									
13																									
14																									
15																									
16																									
17																									
18																									
19																									
20																									
		14 N.H.	77				1622 —					1622													

Form 4 CD 41,000-5-46 Engraved, Embossed

Assessment Roll and Tax List of Real Property in the Town of Slater, Cass County, Minnesota, for Taxes for the Year 1946.

			Description of Property						True and Full Valuations				Assessed Valuations																							
													Rural				All Other																			
In Whose Name Assessed	To Whom Transferred		Subdivision	Sec. or Lot	Town or Block	Range	Number of Acres of Land (Acres / 100ths)	No. School District	Individual Homestead Tax Yes or No	Individual Tax Yes or No	Land Exclusive of Structures and Improvements (Dollars)	Buildings and Other Structures (Dollars)	Machinery Permanently Attached to Real Estate (Dollars)	Total True and Full Value (Dollars)	Homestead Up to $4,000 20% (Dollars)	Over $4,000 and Non-Homestead 33⅓% (Dollars)	Homestead Up to $4,000 25% (Dollars)	Over $4,000 and Non-Homestead 40% (Dollars)	Machinery Permanently Attached to Real Estate 33⅓% (Dollars)	Total Assessed Value (Dollars)	Total Assessed Value as Equalized by the Board of Review (Dollars)	Final Equalized Value (Dollars)
U. S. of America		1	NE ¼ of NE ¼	21	146	26	C-1																
U. S. of America		2	NW ¼ of NE ¼																				
U. S. of America		3	SW ¼ of NE ¼																				
U. S. of America		4	SE ¼ of NE ¼																				
		5																					
U. S. of America		6	NE ¼ of NW ¼																				
U. S. of America		7	NW ¼ of NW ¼																				
U. S. of America		8	SW ¼ of NW ¼																				
U. S. of America		9	SE ¼ of NW ¼																				
		10																					
U. S. of America		11	NE ¼ of SW ¼																				
U. S. of America		12	NW ¼ of SW ¼																				
U. S. of America		13	SW ¼ of SW ¼																				
U. S. of America		14	SE ¼ of SW ¼																				
		15																					
State of Minnesota		16	~~NE ¼ of SE ¼~~ Lot 1																				
U. S. of America		17	NW ¼ of SE ¼																				
U. S. of America		18	~~SW ¼ of SE ¼~~ " 2																				
		19	SE ¼ of SE ¼																				
		20																					

	Sold for Taxes	Validations by School Districts as Equalized by Department of Taxation: District No. ..... Rate ..... Mills (Dollars)	District No. ..... Rate ..... Mills (Dollars)	District No. ..... Rate ..... Mills (Dollars)	District No. ..... Rate ..... Mills (Dollars)	District No. ..... Rate ..... Mills (Dollars)	Rate and Tax Less Homestead Exemption ..... Mills ($ cts.)	State Tax on Non-Homestead ..... Mills ($ cts.)	Total General Tax ($ cts.)	Special Taxes ($ cts.)	Special Taxes ($ cts.)	Special Taxes ($ cts.)	Total Taxes ($ cts.)		Paid	When Paid (Month Day Year)	Number of Receipt	March Settlement 1947 ($ cts.)	June Settlement 1947 ($ cts.)	Penalty ($ cts.)	November Settlement 1947 ($ cts.)	Penalty ($ cts.)	Collections to First Monday in January 1948 ($ cts.)	Penalty ($ cts.)	Delinquent on First Monday in January 1948 ($ cts.)	Total Delinquent Tax and Penalty ($ cts.)	Remarks
1														1														1
2														2														
3														3														
4														4														
5														5														
6														6														
7														7														
8														8														
9														9														
10														10														
11														11														
12														12														
13														13														
14														14														
15														15														
16														16														
17														17														
18														18														
19														19														
20														20														

Form 4 CD

Assessment Roll and Tax List of Real Property in the Town of Slater, Cass County, Minnesota, for Taxes for the Year 1946.

	In Whose Name Assessed	To Whom Transferred	Description of Property: Subdivision	Sec. or Lot	Town or Block	Range	Number of Acres of Land: Acres	Tenths	No. School District	Indicate Homestead Yes or No	Indicate Agricultural Yes or No	True and Full Valuations: Land Exclusive of Structures and Improvements	Buildings and Other Structures	Machinery Permanently Attached to Real Estate	Total True and Full Value	Assessed Valuations: Rural: Homestead Up to $4,000 20%	Rural: Over $4,000 and Non-Homestead 33⅓%	All Other: Homestead Up to $4,000 25%	All Other: Over $4,000 and Non-Homestead 40%	Machinery Permanently Attached to Real Estate 33⅓%	Total Assessed Value	Total Assessed Value as Equalized by the Board of Review	Final Equalized Value
							Acres	Tenths				Dollars	Dollars	Dollars	Dollars	Dollars	Dollars	Dollars	Dollars	Dollars	Dollars	Dollars	Dollars
1	John Jonas Sokalski		NE ¼ of NE ¼	22	142	26	40		C1	Yes	Yes	170	50		220	44					44	49	
2	" "		NW ¼ of NE ¼				40		C1	Yes	Yes	170			170	34					34	39	
3	U. S. of America		SW ¼ of NE ¼																				
4	U. S. of America		SE ¼ of NE ¼																				
5																							
6	U. S. of America		~~NE ¼ of NW ¼~~ Lot 2																				
7	U. S. of America		~~NW ¼ of NW ¼~~ " 1																				
8	U. S. of America		SW ¼ of NW ¼ " 3																				
9	U. S. of America		SE ¼ of NW ¼																				
10																							
11	U. S. of America		NE ¼ of SW ¼																				
12	U. S. of America		~~NW ¼ of SW ¼~~ " 4																				
13	U. S. of America		~~SW ¼ of SW ¼~~ " 5																				
14	U. S. of America		SE ¼ of SW ¼																				
15																							
16	State of Minnesota		NE ¼ of SE ¼																				
17	State of Minnesota		NW ¼ of SE ¼																				
18	U. S. of America		SW ¼ of SE ¼																				
19	U. S. of America		SE ¼ of SE ¼																				
20																							
							80					340	50	~~50~~	390	78					78	88	

	Sold for Taxes	Valuations by School Districts as Equalized by Department of Taxation: District No. ..... Rate ..... Mills	District No. 2 Rate 21.0 Mills	District No. ..... Rate ..... Mills	District No. ..... Rate ..... Mills	Rate and Tax Less Homestead Exemption ..... Mills	State Tax on Non-Homestead ..... Mills	Total General Tax	Special Taxes	Total Taxes	Paid	When Paid: Month Day Year	Number of Receipt	March Settlement 1947	June Settlement 1947	Penalty	November Settlement 1947	Penalty	Collections to First Monday in January 1948	Penalty	Delinquent on First Monday in January 1948	Total Delinquent Tax and Penalty	Remarks
		Dollars	Dollars	Dollars	Dollars	$ cts.	$ cts.	$ cts.	$ cts.	$ cts.				$ cts.	$ cts.	$ cts.	$ cts.	$ cts.	$ cts.	$ cts.	$ cts.	$ cts.	
1		H 49								1032	✓ PAID IN FULL	MAY - 1 1947	10032		1854								
2		H 39								822	✓ PAID IN FULL	MAY - 1 1947											
3																							
4																							
5																							
6																							
7																							
8																							
9																							
10																							
11																							
12																							
13																							
14																							
15																							
16																							
17																							
18																							
19																							
20																							
		H 14	18			1854	—			1854													

Assessment Roll and Tax List of Real Property in the Town of Slater, Cass County, Minnesota, for Taxes for the Year 1946.

	In Whose Name Assessed	To Whom Transferred	Description of Property: Subdivision	Sec. or Lot	Town or Block	Range	Number of Acres of Land (Acres / 100ths)	Sec. School District	Indicate Homestead Tax or No	Indicate Agricultural Tax or No	True and Full Valuations: Land Exclusive of Structures Used for Improvements (Dollars)	Buildings and Other Structures (Dollars)	Machinery Permanently Attached to Real Estate (Dollars)	Total True and Full Value (Dollars)	Assessed Valuations: Rural: Homestead Up to $4,000 20% (Dollars)	Rural: Over $4,000 and Non-Homestead 33⅓% (Dollars)	All Other: Homestead Up to $4,000 25% (Dollars)	All Other: Over $4,000 and Non-Homestead 40% (Dollars)	All Other: Machinery Permanently Attached to Real Estate 33⅓% (Dollars)	Total Assessed Value (Dollars)	Total Assessed Value as Equalized by the Board of Review (Dollars)	Final Equalized Value (Dollars)
1	~~Harold Harrett~~ James Wade		NE ¼ of NE ¼ (Lots 360 x 535 x 486 x 535)	23	142	26	~~40~~ 35	C1	~~yes~~ no	~~yes~~ no	200			200	40					40	46	
2	Matthew J Vadatta		NW ¼ of NE ¼				40	C1	no	~~no~~ yes	200			200		66				66	77	
3	State of Minnesota		SW ¼ of NE ¼																			
4	Anna + Chas. M. Anderson		SE ¼ of NE ¼				40	11	~~yes~~ no	~~yes~~ no	200	50		250	50					50	56	
5	~~Robert Wold~~ Nick Erickson		360 x 535 x 486 x 535				5															
6	Matthew J Vadatta		~~NE ¼ of NW ¼~~ Lot 1				37.50	11	no	~~no~~ yes	187			187		62				62	72	
7	~~John~~ Jennie Kokalis		~~NW ¼ of NW ¼~~ " 2				35.75	11	~~yes~~ no	~~yes~~ no	178			178	~~46~~ 35					~~36~~ 35	41	
8	State of Minnesota		SW ¼ of NW ¼																			
9	State of Minnesota		SE ¼ of NW ¼																			
10																						
11	State of Minnesota		NE ¼ of SW ¼																			
12	State of Minnesota		NW ¼ of SW ¼																			
13	State of Minnesota		SW ¼ of SW ¼																			
14	State of Minnesota		SE ¼ of SW ¼																			
15																						
16	U. S. of America		~~NE ¼ of SE ¼~~ " 3																			
17	State of Minnesota		NW ¼ of SE ¼																			
18	State of Minnesota		SW ¼ of SE ¼																			
19	J. R. Brown		~~SE ¼ of SE ¼~~ " 4				23.50	C1	~~no~~ yes		117			117		39				39	45	
20							216.75				1082	50		1132	~~125~~ 126	167				~~292~~ 293	337	

	Sold for Taxes	Valuations by School Districts as Determined by Department of Taxation: District No. ..... Rate ..... Mills (Dollars)	District No. C1 Rate 46 / 210 Mills (Dollars)	District No. ..... Rate ..... Mills (Dollars)	District No. ..... Rate ..... Mills (Dollars)	District No. ..... Rate ..... Mills (Dollars)	Rate and Tax Less Homestead Exemption ..... Mills ($ cts.)	State Tax on Non-Homestead Land ..... Mills ($ cts.)	Total General Tax ($ cts.)	Special Taxes ($ cts.)	Special Taxes ($ cts.)	Special Taxes ($ cts.)	Total Taxes ($ cts.)	Paid	When Paid: Month Day Year	Number of Receipt	March Settlement 1947 ($ cts.)	June Settlement 1947 ($ cts.)	Penalty	November Settlement 1947	Penalty	Collections to First Monday in January 1948	Penalty	Delinquent on First Monday in January 1948	Total Delinquent Tax and Penalty	Remarks
1		H	46				968						968	✓	PAID IN FULL JUN 12 1947	8832		968								
2	SOLD FOR TAXES		77				1622	50					1672	~~✓~~										1672		
3														✓												
4		H	56				1180						1180	✓	PAID IN FULL MAY 21 1947	6136		1180								
5																										
6	SOLD FOR TAXES		72				1516	48					1564	~~✓~~										1564		
7		H	41				864						864	✓	PAID IN FULL MAY - 1 1947	5237		864								
8																										
9																										
10																										
11																										
12																										
13																										
14																										
15																										
16																										
17																										
18																										
19	SOLD FOR TAXES		45				948	30					978		PAID IN FULL MAY - 5 1947	5051		978								
20		H NH	143 194 337				70.91	1.28					72.26													

Form 4 CD

Assessment Roll and Tax List of Real Property in the Town of Slater,

	IN WHOSE NAME ASSESSED	TO WHOM TRANSFERRED		DESCRIPTION OF PROPERTY: SUBDIVISION	Sec. or Lot	Town or Block	Range	Number of Acres of Land (Acres / 100ths)	No. School District	Indicate Homestead Yes or No	Indicate Agricultural Homestead Yes or No	TRUE AND FULL VALUATIONS: LAND Exclusive of Structures and Improvements	BUILDINGS and Other Structures	MACHINERY Permanently Attached to Real Estate	TOTAL True and Full Value	ASSESSED VALUATIONS: RURAL: Homestead Up to $4,000 20%	RURAL: Over $4,000 and Non-Homestead 33⅓%	ALL OTHER: Homestead Up to $4,000 25%	ALL OTHER: Over $4,000 and Non-Homestead 40%	ALL OTHER: MACHINERY Permanently Attached to Real Estate 33⅓%	TOTAL ASSESSED VALUE	Total Assessed Value as Equalized by the Board of Review	FINAL EQUALIZED VALUE
	~~State of Minnesota~~ State of Minnesota	Otto J. Vollrath	1	NE ¼ of NE ¼	24	142	26	40	2	No	yes	200			200		66				66	77	
	~~State of Minnesota~~ " "	"	2	NW ¼ of NE ¼				40	C-1	No	"	200			200		66				66	77	
	Christine Peterson		3	SW ¼ of NE ¼				40	C1	No	"	200			200		66				66	77	
	" "		4	SE ¼ of NE ¼				40	C1	No	"	200			200		66				66	77	
	Robert Fischer		5	Lot 7				19	C1	No	"	10			10		3				3	4	
	~~State of Minnesota~~	Otto J. Vollrath	6	~~NE ¼ of NW ¼~~ Lot 1				14.25	"	No	"	71			71		23				23	27	
	~~L. J. Schmutter~~ ~~Theodore J. Sherwood~~ Roland Oliver		7	NW ¼ of NW ¼	"	6	Beg. 77.100 ft	9.25	"	No	4	46			46		15				15	18	
	" " " " "		8	SW ¼ of NW ¼	"	5		21.25	"	No	"	106			106		35				35	40	
	Christine Peterson		9	SE ¼ of NW ¼	"	2		21.25	"	No	"	108			108		36				36	41	
	Lewis A. + Lydia Erickson		10	North 700 ft of Lot 6																			
	U. S. of America		11	NE ¼ of SW ¼																			
	U. S. of America		12	~~NW ¼ of SW ¼~~	"	4																	
	Herman + Alma Frey		13	~~SW ¼ of SW ¼~~	"	3		10	"	No	"	80			80		16				16	19	
	U. S. of America		14	SE ¼ of SW ¼																			
			15																				
	State of Minnesota		16	NE ¼ of SE ¼																			
	State of Minnesota		17	NW ¼ of SE ¼																			
	State of Minnesota		18	SW ¼ of SE ¼																			
	State of Minnesota		19	SE ¼ of SE ¼																			
			20																				
								236.69				1191			1191		392				392	457	

	SOLD FOR TAXES	VALUATIONS BY SCHOOL DISTRICTS AS EQUALIZED BY DEPARTMENT OF TAXATION: District No. 2 Rate 21.6 Mills	District No. C-1 Rate 21.6 Mills	District No. ..... Rate ..... Mills	District No. ..... Rate ..... Mills	District No. ..... Rate ..... Mills	Rate and Tax Less Homestead Exemption ..... Mills	State Tax on Non-Homestead 6.6 Mills	TOTAL GENERAL TAX	SPECIAL TAXES		TOTAL TAXES		PAID	WHEN PAID (Month Day Year)	Number of Receipt	March Settlement 1947	June Settlement 1947	Penalty	November Settlement 1947	Penalty	Collections to First Monday in January 1948	Penalty	Delinquent on First Monday in January 1948	Total Delinquent Tax and Penalty	REMARKS
		Dollars	Dollars	Dollars	Dollars	Dollars	$ cts.	$ cts.	$ cts.	$ cts.	$ cts.	$ cts.					$ cts.	$ cts.	$ cts.	$ cts.	$ cts.	$ cts.	$ cts.	$ cts.	
1		77					1622	50				1672	1	Out									~~1672~~	Out	
2		77					1622	50				1672	2	Out									~~1672~~	Out	
3	SOLD FOR TAXES	77					1622	50				1672	3										1672		
4	SOLD FOR TAXES	77					1622	50				1672	4										1672		
5		4					84	02				86	5	PAID IN FULL	JUN - 2 1947	7243		86							
6		27					568	18				586	6	PAID IN FULL	APR 11 1947	7150		586							
7		18					380	12				392	7	PAID IN FULL	MAR 21 1947										
8		46					842	26				868	8	PAID IN FULL	MAR 21 1947	7147		1260							
9	SOLD FOR TAXES	41					864	28				892	9										892		
10													10												
11													11												
12													12												
13		19					400	12				412	13	PAID IN FULL	JUN 2 1947	7248		412							
14													14												
15													15												
16													16												
17													17												
18													18												
19													19												
20													20												
		N.H. 457					9626	298				9924													

Form 4 CD

Assessment Roll and Tax List of Real Property in the Town of Slater, Cass County, Minnesota, for Taxes for the Year 1946.

	In Whose Name Assessed	To Whom Transferred	Description of Property: Subdivision	Sec. or Lot	Town or Block	Range	Number of Acres of Land (Acres / 100ths)	No. School District	Indicate rural Yes or No	Indicate Spec. Special Tax Yes or No	True and Full Valuations: Land Exclusive of Structures and Improvements (Dollars)	Buildings and Other Structures (Dollars)	Machinery Permanently Attached to Real Estate (Dollars)	Total True and Full Value (Dollars)	Assessed Valuations: Rural: Homestead Up to $4,000 20% (Dollars)	Rural: Over $4,000 and Non-Homestead 33⅓% (Dollars)	All Other: Homestead Up to $4,000 25% (Dollars)	All Other: Over $4,000 and Non-Homestead 40% (Dollars)	Machinery Permanently Attached to Real Estate 33⅓% (Dollars)	Total Assessed Value (Dollars)	Total Assessed Value as Equalized by the Board of Review (Dollars)	Final Equalized Value (Dollars)
1	State of Minnesota		NE¼ of NE¼	25	146	26		C-1														
2	State of Minnesota		NW¼ of NE¼																			
3	State of Minnesota		SW¼ of NE¼																			
4	State of Minnesota		SE¼ of NE¼																			
5																						
6	State of Minnesota		NE¼ of NW¼																			
7	Warner Tree		~~NW¼ of NW¼~~ Lot 1				47.5	C-1	No	~~No~~ Yes	84 73			84 73		28 24				24	28	
8	State of Minnesota		~~SW¼ of NW¼~~ " 2																			
9	State of Minnesota		SE¼ of NW¼																			
10																						
11	C. P. Rowen		NE¼ of SW¼				½	C1	yes	yes	230 200			230 200		77 ~~20~~				40 ~~20~~	46	
12	" "		NW¼ of SW¼				½	C1	yes	yes	230 200			230 200		77 ~~20~~				40 ~~20~~	46	
13	" "		SW¼ of SW¼				½	C1	yes	yes	230 200	100		230 300		77 60				60	66	
14	State of Minnesota		SE¼ of SW¼																			
15																						
16	State of Minnesota		NE¼ of SE¼																			
17	Louisa Olson		NW¼ of SE¼				½		No	yes	231 200			231 200		77 66				66	77	
18	State of Minnesota		SW¼ of SE¼																			
19	State of Minnesota		SE¼ of SE¼																			
20																						
							142.5				1005 873	100		1105 973	158 ~~100~~ 140	105 90				~~190~~ 230	263	

	Sold for Taxes	Valuations by School Districts as Equalized by Department of Taxation: District No. ..... Rate ..... Mills	District No. 21 Rate 65 710 Mills	District No. ..... Rate ..... Mills	District No. ..... Rate ..... Mills	Rate and Tax Less Homestead Exemption ..... Mills	State Tax on Non-Homestead 6.6 ..... Mills	Total General Tax	Special Taxes		Total Taxes	Paid	When Paid (Month Day Year)	Number of Receipt	March Settlement 1947	June Settlement 1947	Penalty	November Settlement 1947	Penalty	Collections to First Monday in January 1948	Penalty	Delinquent on First Monday in January 1948	Penalty	Total Delinquent Tax and Penalty	Remarks
		Dollars	Dollars	Dollars	Dollars	Dollars	$ cts.	$ cts.	$ cts.	$ cts.	$ cts.				$ cts.	$ cts.	$ cts.	$ cts.	$ cts.	$ cts.	$ cts.	$ cts.	$ cts.	$ cts.	
1																									
2																									
3																									
4																									
5																									
6																									
7		28				5.90	18				608	PAID IN FULL	JUN 2 1947	7248		608									
8																									
9																									
10																									
11		H 46				9.68					968	2nd Half Paid 1st Half Paid	OCT 31 1947 JUN 12 1947												
12		H 46				9.68					968	2nd Half Paid 1st Half Paid	OCT 31 1947 JUN 12 1947	7287	8833	1663				1663					
13		H 66				13.90					1390	2nd Half Paid 1st Half Paid	OCT 31 1947 JUN 12 1947												
14																									
15																									
16																									
17		77				16.22	50				1672	2nd Half Paid 1st Half Paid	OCT 29 1947 MAY 22 1947	7264 6183		836			836						
18																									
19																									
20																									
		H 158 NH 105 263				55.38	68				6606														

Form 4 CD — Sun Data Company, Minneapolis

Assessment Roll and Tax List of Real Property in the Town of Slater, Cass County, Minnesota, for Taxes for the Year 1946.

	In Whose Name Assessed	To Whom Transferred	Description of Property: Subdivision	Sec. or Lot	Town or Block	Range	Number of Acres of Land (Acres / 1000s)	No. School District	Indicate Homestead Yes or No	Indicate Rural Yes or No	True and Full Valuations: Land Exclusive of Structures and Improvements (Dollars)	Buildings and Other Structures (Dollars)	Machinery Permanently Attached to Real Estate (Dollars)	Total True and Full Value (Dollars)	Assessed Valuations: Rural: Homestead Up to $4,000 20% (Dollars)	Rural: Over $4,000 and Non-Homestead 33⅓% (Dollars)	All Other: Homestead Up to $4,000 25% (Dollars)	All Other: Over $4,000 and Non-Homestead 40% (Dollars)	All Other: Machinery Permanently Attached to Real Estate 33⅓% (Dollars)	Total Assessed Value (Dollars)	Total Assessed Value as Equalized by the Board of Review (Dollars)	Final Equalized Value (Dollars)
1	~~Grace Victor Johnson~~	Joseph E. Swanson	~~NE¼ of NE¼~~ Lot 1	26	142	26	35.75 C-1	110	~~yes~~	yes	250			250		83				83	96	
2	State of Minnesota		NW¼ of NE¼				40															
3	State of Minnesota		SW¼ of NE¼				40															
4	~~State of Minnesota~~	~~Roland Hicks~~ Wm. L. Hicks	~~SE¼ of NE¼~~ .. 2				36.50															
5																						
6	State of Minnesota		NE¼ of NW¼																			
7	State of Minnesota		NW¼ of NW¼																			
8	State of Minnesota		SW¼ of NW¼																			
9	State of Minnesota		SE¼ of NW¼																			
10																						
11	U. S. of America		NE¼ of SW¼																			
12	U. S. of America		NW¼ of SW¼																			
13	Thomas Swankien		SW¼ of SW¼				40		C1	110	yes	150			150		50			50	58	
14	Francis Swankien		SE¼ of SW¼				40			yes	yes	195	80		275	55				55	61	
15																						
16	U. S. of America		NE¼ of SE¼																			
17	U. S. of America		NW¼ of SE¼																			
18	Jane E. Schneider Russell V. & Dominica Vavra		SW¼ of SE¼				40		C1	yes	yes	195			195	39				39	45	
19	" " "		SE¼ of SE¼				40		C1	yes	yes	190	85		275	55				55	60	
20																						
							303.25					980	165		1145	149	~~30~~ 154			~~179~~ 282	330	
																	132					

	Sold for Taxes	Valuations by School Districts as Equalized by Department of Taxation: District No. 110 Rate 310 Mills (Dollars)	District No. ..... Rate ..... Mills (Dollars)	District No. ..... Rate ..... Mills (Dollars)	District No. ..... Rate ..... Mills (Dollars)	Rate and Tax Less Homestead Exemption ..... Mills ($ cts.)	State Tax on Non-Homestead 6 Mills ($ cts.)	Total General Tax ($ cts.)	Special Taxes ($ cts.)	Special Taxes ($ cts.)	Special Taxes ($ cts.)	Total Taxes ($ cts.)	Paid	When Paid: Month Day Year	Number of Receipt	March Settlement 1947 ($ cts.)	June Settlement 1947 ($ cts.)	Penalty ($ cts.)	November Settlement 1947 ($ cts.)	Penalty ($ cts.)	Collections to First Monday in January 1948 ($ cts.)	Penalty ($ cts.)	Delinquent on First Monday in January 1948 ($ cts.)	Total Delinquent Tax and Penalty ($ cts.)	Remarks
1		96				2022	64					2086	PAID IN FULL	MAR 25 1947	3854		2086								
2																									
3																									
4		96	Auditor's Deed 7-31-46			2022	64					2086	PAID IN FULL	MAR 21 1947	3127		2086								
5																									
6																									
7																									
8																									
9																									
10																									
11																									
12																									
13		58				1222	38					1260	PAID IN FULL	MAY 26 1947	5854		2444								
14		H 61				1284						1284	PAID IN FULL	MAY 26 1947											
15																									
16																									
17																									
18		H 45				948						948	PAID IN FULL	MAR 3 1947	2940	2210									
19		H 60				1264						1264	PAID IN FULL	MAR 3 1947											
20																									
		H 166 / NH 154 / 320				6746	102					6842													

Form 4 CD

Assessment Roll and Tax List of Real Property in the Town of Slater, Cass County, Minnesota, for Taxes for the Year 1946.

	In Whose Name Assessed	To Whom Transferred	Description of Property: Subdivision	Sec. or Lot	Town or Block	Range	Number of Acres of Land (Acres / 100ths)	No. School District	Indicate Homestead Tax or No	Indicate Agricultural Tax or No	True and Full Valuations: Land Exclusive of Structures and Improvements	Buildings and Other Structures	Machinery Permanently Attached to Real Estate	Total True and Full Value	Assessed Valuations: Rural: Homestead Up to $4,000 20%	Rural: Over $4,000 and Non-Homestead 33⅓%	All Other: Homestead Up to $4,000 25%	All Other: Over $4,000 and Non-Homestead 40%	Machinery Permanently Attached to Real Estate 33⅓%	Total Assessed Value	Total Assessed Value as Equalized by the Board of Review	Final Equalized Value
											Dollars	Dollars	Dollars	Dollars	Dollars	Dollars	Dollars	Dollars	Dollars	Dollars	Dollars	Dollars
1	U. S. of America		NE ¼ of NE ¼	27	142	26		C-1														
2	U. S. of America		NW ¼ of NE ¼																			
3	State of Minnesota		SW ¼ of NE ¼																			
4	State of Minnesota		SE ¼ of NE ¼																			
5																						
6	U. S. of America		NE ¼ of NW ¼																			
7	U. S. of America		~~NW ¼ of NW ¼~~ Lot 1																			
8	U. S. of America		~~SW ¼ of NW ¼~~ " 2																			
9	U. S. of America		SE ¼ of NW ¼																			
10																						
11	U. S. of America		NE ¼ of SW ¼																			
12	U. S. of America		~~NW ¼ of SW ¼~~ " 3																			
13	U. S. of America		~~SW ¼ of SW ¼~~ " 4																			
14	U. S. of America		SE ¼ of SW ¼																			
15																						
16	State of Minnesota		NE ¼ of SE ¼																			
17	Clint L. Mason		NW ¼ of SE ¼				½	C1	~~No~~ Yes		~~200~~ 237			~~200~~ 237				66		66	77	
18	Clint L. & Lea C. Mason		SW ¼ of SE ¼				½	C1	~~No~~ Yes		~~195~~ 230			~~195~~ 230				65		65	75	
19	Lea Backstrom		SE ¼ of SE ¼				½	C1	~~No~~ Yes		~~195~~ 195			~~195~~ 195	45	39				39	45	
20																						
							1.00				~~580~~ 590			~~580~~ 590	45	39		131		170	197	

	Sold for Taxes	Valuations by School Districts as Equalized by Department of Taxation: District No. ..... Rate ..... Mills	District No. C1 Rate 46 Mills	District No. ..... Rate ..... Mills	District No. ..... Rate ..... Mills	Rate and Tax Less Homestead Exemption ..... Mills	State Tax on Non-Homestead 6 ..... Mills	Total General Tax	Special Taxes		Total Taxes	Paid	When Paid	Number of Receipt	March Settlement 1947	June Settlement 1947	Penalty	November Settlement 1947	Penalty	Collections to First Monday in January 1948	Penalty	Delinquent on First Monday in January 1948	Total Delinquent Tax and Penalty	Remarks
		Dollars	Dollars	Dollars	Dollars	$ cts.	$ cts.	$ cts.	$ cts.	$ cts.	$ cts.		Month Day Year		$ cts.	$ cts.	$ cts.	$ cts.	$ cts.	$ cts.	$ cts.	$ cts.	$ cts.	
1																								
2																								
3																								
4																								
5																								
6																								
7																								
8																								
9																								
10																								
11																								
12																								
13																								
14																								
15																								
16																								
17		77				1622	50				1672	17	PAID IN FULL MAR 3 1947	2423	3302								
18		75				1580	50				1630	18	PAID IN FULL MAR 3 1947											
19	A	45				948					948	19	PAID IN FULL FEB 17 1947	1226	948									
20												20												
	A NH	45 152 197				4150	100				4250													

Form 4 CD (Rural Rev. Bureau, Minneapolis)

Assessment Roll and Tax List of Real Property in the Town of Slater, Cass County, Minnesota, for Taxes for the Year 1946.

	In Whose Name Assessed	To Whom Transferred	Description of Property: Subdivision	Sec. or Lot	Town or Block	Range	Number of Acres of Land (Acres / 100ths)	Sec. School District	Indicates Homestead Tax or No	Indicates Agricultural Tax or No	True and Full Valuations: Land Exclusive of Structures and Improvements (Dollars)	Buildings and Other Structures (Dollars)	Machinery Permanently Attached to Real Estate (Dollars)	Total True and Full Value (Dollars)	Assessed Valuations: Rural: Homestead Up to $4,000 20% (Dollars)	Rural: Over $4,000 and Non-Homestead 33⅓% (Dollars)	All Other: Homestead Up to $4,000 25% (Dollars)	All Other: Over $4,000 and Non-Homestead 40% (Dollars)	All Other: Machinery Permanently Attached to Real Estate 33⅓% (Dollars)	Total Assessed Value (Dollars)	Total Assessed Value as Equalized by State Board of Review (Dollars)	Final Equalized Value (Dollars)
1	U. S. of America		~~NE¼ of NE¼~~ Lot 1	28	14	226		C1														
2	U. S. of America		NW¼ of NE¼																			
3	U. S. of America		~~SW¼ of NE¼~~ " 2																			
4			SE¼ of NE¼																			
5	Glenn C. Miller		" 5				29.50	C1	No	~~No~~ Yes	250			250	83					83	96	
6	U. S. of America		NE¼ of NW¼																			
7	U. S. of America		NW¼ of NW¼																			
8	Robert Deere		~~SW¼ of NW¼~~ " 4				37	C1	No	~~No~~ Yes	300			300	100					100	115	
9	U. S. of America		~~SE¼ of NW¼~~ " 3																			
10	Willis L. Kemper		E½ of W½ of Lot 7				29.96	C1	No	~~No~~ Yes	30			30	10					10	12	
11	Edward Fowler		NE¼ of SW¼								21			21	7					7		
12	Ronald Branch		NW¼ of SW¼								12			12	4					4		
13	Harvey & Goldie Miller		~~SW¼ of SW¼~~ Lot 6 less Ry. right-way				38.62	C1	No	~~No~~ Yes	350			350	116					116	134	
14	Ellsworth H. Bates		~~SE¼ of SW¼~~ " 7				8.00	"	No	~~No~~ Yes				60	20					20	17	
15	Earnest H. & Mildred L. Snyder		W½ of E½ of Lot 7				29.3	"	No	~~No~~ Yes	30			30	10					10	12	
16	Newt Pajouldre & Carole Pace		~~NE¼ of SE¼~~ E½ of Lot 7				5.91	"	No	~~No~~ Yes	50			50	16					16	19	
17	State of Minnesota		NW¼ of SE¼																			
18	Harold L. & Roy V. Tanth		~~SW¼ of SE¼~~ Lot 8 less Ry. right-way				29.26	C1	No	~~No~~ Yes	250			250	83					83	96	
19	~~Harold L. Tanth~~ Douglas Beckwith		SE¼ of SE¼ " 9				40.5	"	No	~~No~~ Yes	400			400	133					133	153	
20																						
							197.54				1720			1720	570					570	660	
															571					$571		

Cass County, Minnesota, for Taxes for the Year 1946.

	Sold for Taxes	Valuations by School Districts as Boarded by Department of Taxation: District No. ..... Rate ..... Mills	District No. C1 Rate 210 Mills	District No. ..... Rate ..... Mills	District No. ..... Rate ..... Mills	District No. ..... Rate ..... Mills	Rate and Tax Less Homestead Exemption ..... Mills	State Tax on Non-Homestead 1.6 Mills	Total General Tax	Special Taxes	Total Taxes	Paid	When Paid (Month Day Year)	Number of Receipt	March Settlement 1947	June Settlement 1947	Penalty	November Settlement 1947	Penalty	Collections to First Monday in January 1948	Penalty	Delinquent on First Monday in January 1948	Total Delinquent Tax and Penalty	Remarks
		Dollars	Dollars	Dollars	Dollars	Dollars	$ cts.	$ cts.	$ cts.	$ cts.	$ cts.				$ cts.	$ cts.	$ cts.	$ cts.	$ cts.	$ cts.	$ cts.	$ cts.	$ cts.	
1																								
2																								
3																								
4																								
5	SOLD FOR TAXES		96				20.22	64			20.86											20.86	22.75	
6																								
7																								
8			115				24.22	76			24.98	PAID IN FULL	MAR 20 1947	3415		24.98								
9																								
10			12			~~2.60~~	2.60	08			2.60	PAID IN FULL	SEP 3 1947	10750				2.60	08					
11			7				1.48	04			1.52											15	1.67	
12			4				84	02			86	PAID IN FULL	FEB 10 1947	2040	80									
13			~~134~~				~~28.22~~ 28.22	~~88~~ 88	Abatement 4.3525		~~29.10~~ 29.10											16.30	17.93	Cancelled Patt 2.80 Abated
14			12				2.52	08			2.60	PAID IN FULL	JUL 2 1947	10311				2.60	04					
15			12				2.52	08			2.60	PAID IN FULL	JUL 1 1947	10281				2.60	04					
16			19				4.00	12			4.12											4.12	4.53	
17																								
18	~~SOLD FOR TAXES~~		96				20.22	64			20.86	PAID IN FULL	JUN 17 1947			20.86								
19	~~SOLD FOR TAXES~~		153				32.22	102			32.24	PAID IN FULL	~~JUN 17 1947~~	7968		32.24								
20																								
		N.H.	660				138.98	436			143.34													

Hr 7
28-142-26



Form 4 CD

Assessment Roll and Tax List of Real Property in the Town of Slater, Cass County, Minnesota, for Taxes for the Year 1946.

	IN WHOSE NAME ASSESSED	TO WHOM TRANSFERRED	DESCRIPTION OF PROPERTY: SUBDIVISION	Sec. or Lot	Town or Block	Range	Number of Acres of Land (Acres / 100ths)	No. School District	Indicate Homestead Tax by N	Indicate Non-Homestead Tax by N	TRUE AND FULL VALUATIONS: LAND Exclusive of Structures and Improvements (Dollars)	BUILDINGS and Other Structures (Dollars)	MACHINERY Permanently Attached to Real Estate (Dollars)	TOTAL True and Full Value (Dollars)	ASSESSED VALUATIONS: RURAL: Homestead Up to $4,000 20% (Dollars)	RURAL: Over $4,000 and Non-Homestead 33⅓% (Dollars)	ALL OTHER: Homestead Up to $4,000 25% (Dollars)	ALL OTHER: Over $4,000 and Non-Homestead 40% (Dollars)	MACHINERY Permanently Attached to Real Estate 33⅓% (Dollars)	TOTAL ASSESSED VALUE (Dollars)	Total Assessed Value as Equalized by the Board of Review (Dollars)	FINAL EQUALIZED VALUE (Dollars)
1	Florence S. Brown Chapman O.C. Griffin		NE ¼ of NE ¼	29	142	26	40	C-1	N	Yes	231 200			231 200		77 66					66 77	
2	U. S. of America		NW ¼ of NE ¼ Rd. Hy.																			
	State of Minnesota		All of SW ¼ of NE ¼ Less of Ry. Survey																			
	U. S. of America		All of SE ¼ of NE ¼ Ne. of " " "																			
	State of Minnesota		All of W½ of NW ¼ S. of Soo Ry																			
	U. S. of America		All of NE ¼ of NW ¼ Less Ry.																			
7	State of Minnesota		NW ¼ of NW ¼																			
8	U. S. of America		SW ¼ of NW ¼																			
9	U. S. of America		SE ¼ of NW ¼																			
10	U. S. of America		All of SW ¼ of NE ¼ - NE of Ry. Rd. Hy.																			
11	U. S. of America		NE ¼ of SW ¼																			
12	U. S. of America		NW ¼ of SW ¼																			
13	U. S. of America		SW ¼ of SW ¼																			
14	U. S. of America		SE ¼ of SW ¼																			
15	U. S. of America		NE ¼ of NW ¼ - NE of Ry. Rd. Hy.																			
16	State of Minnesota		NE ¼ of SE ¼ Less Ry.																			
17	State of Minnesota		NW ¼ of SE ¼																			
18	U. S. of America		SW ¼ of SE ¼																			
19	U. S. of America		SE ¼ of SE ¼																			
20																						
							40				231 200			231 200		77 66					66 77	

	SOLD FOR TAXES	VALUATIONS BY SCHOOL DISTRICTS AS EQUALIZED BY DEPARTMENT OF TAXATION: District No. ..... Rate ..... Mills (Dollars)	District No. C-1 Rate 45 210 Mills (Dollars)	District No. ..... Rate ..... Mills (Dollars)	District No. ..... Rate ..... Mills (Dollars)	District No. ..... Rate ..... Mills (Dollars)	Rate and Tax Less Homestead Exemption ..... Mills ($ cts.)	State Tax on Non-Homestead 6.6 ..... Mills ($ cts.)	TOTAL GENERAL TAX ($ cts.)	SPECIAL TAXES ($ cts.)	SPECIAL TAXES ($ cts.)	SPECIAL TAXES ($ cts.)	TOTAL TAXES ($ cts.)	✓	PAID	WHEN PAID Month Day Year	Number of Receipt	March Settlement 1947 ($ cts.)	June Settlement 1947 ($ cts.)	Penalty ($ cts.)	November Settlement 1947 ($ cts.)	Penalty ($ cts.)	Collections to First Monday in January 1948 ($ cts.)	Penalty ($ cts.)	Delinquent on First Monday in January 1948 ($ cts.)	Total Delinquent Tax and Penalty ($ cts.)	REMARKS
1			77				1622	50					1672	✓	PAID IN FULL	OCT 21 1947	11364				1672	67					
2																											
3																											
4																											
5																											
6																											
7																											
8																											
9																											
10																											
11																											
12																											
13																											
14																											
15																											
16																											
17																											
18																											
19																											
20																											
		N.H.	77				1622	50					1672														

Form 4 CD

Assessment Roll and Tax List of Real Property in the Town of Slater, Cass County, Minnesota, for Taxes for the Year 1946.

	IN WHOSE NAME ASSESSED	TO WHOM TRANSFERRED	DESCRIPTION OF PROPERTY: SUBDIVISION	Sec. or Lot	Town or Block	Range	Number of Acres of Land: Acres	100ths	No. School District	Indicate Homestead Tax or No	Indicate Special Tax or No	TRUE AND FULL VALUATIONS: LAND Exclusive of Structures and Improvements (Dollars)	BUILDINGS and Other Structures (Dollars)	MACHINERY Permanently Attached to Real Estate (Dollars)	TOTAL True and Full Value (Dollars)	ASSESSED VALUATIONS: RURAL: Homestead Up to $4,000 20% (Dollars)	RURAL: Over $4,000 and Non-Homestead 33⅓% (Dollars)	ALL OTHER: Homestead Up to $4,000 25% (Dollars)	ALL OTHER: Over $4,000 and Non-Homestead 40% (Dollars)	MACHINERY Permanently Attached to Real Estate 33⅓% (Dollars)	TOTAL ASSESSED VALUE (Dollars)	Total Assessed Value as Equalized by the Board of Review (Dollars)	FINAL EQUALIZED VALUE (Dollars)
1	U. S. of America		~~N E ¼ of N E ¼~~ Lot 5 30.142.26						C-1														
2	U. S. of America		N W ¼ of N E ¼ .. 6																				
3	U. S. of America		S W ¼ of N E ¼																				
4	State of Minnesota		S E ¼ of N E ¼																				
5																							
6	U. S. of America		N E ¼ of N W ¼																				
7	U. S. of America		~~N W ¼ of N W ¼~~ .. 1																				
8	U. S. of America		~~S W ¼ of N W ¼~~ .. 2																				
9	U. S. of America		S E ¼ of N W ¼																				
10																							
11	U. S. of America		N E ¼ of S W ¼																				
12	U. S. of America		~~N W ¼ of S W ¼~~ .. 3																				
13	U. S. of America		~~S W ¼ of S W ¼~~ .. 4																				
14	U. S. of America		S E ¼ of S W ¼																				
15																							
16	U. S. of America		N E ¼ of S E ¼																				
17	U. S. of America		N W ¼ of S E ¼																				
18	U. S. of America		S W ¼ of S E ¼																				
19	U. S. of America		S E ¼ of S E ¼																				
20																							

	SOLD FOR TAXES	VALUATIONS BY SCHOOL DISTRICTS AS EQUALIZED BY DEPARTMENT OF TAXATION: District No. ..... Rate ..... Mills (Dollars)	District No. ..... Rate ..... Mills (Dollars)	District No. ..... Rate ..... Mills (Dollars)	District No. ..... Rate ..... Mills (Dollars)	District No. ..... Rate ..... Mills (Dollars)	Rate and Tax Less Homestead Exemption ..... Mills ($ cts.)	State Tax on Non-Homestead ..... Mills ($ cts.)	TOTAL GENERAL TAX ($ cts.)	SPECIAL TAXES ($ cts.)	SPECIAL TAXES ($ cts.)	TOTAL TAXES ($ cts.)		PAID	WHEN PAID: Month	Day	Year	Number of Receipt	March Settlement 1947 ($ cts.)	June Settlement 1947 ($ cts.)	Penalty ($ cts.)	November Settlement 1947 ($ cts.)	Penalty ($ cts.)	Collections to First Monday in January 1948 ($ cts.)	Penalty ($ cts.)	Delinquent on First Monday in January 1948 ($ cts.)	Total Delinquent Tax and Penalty ($ cts.)	REMARKS
1													1																
2													2																
3													3																
4													4																
5													5																
6													6																
7													7																
8													8																
9													9																
10													10																
11													11																
12													12																
13													13																
14													14																
15													15																
16													16																
17													17																
18													18																
19													19																
20													20																

Assessment Roll and Tax List of Real Property in the Town of Slater, Cass County, Minnesota, for Taxes for the Year 1946.

Form 4 CD

	In Whose Name Assessed	To Whom Transferred	Description of Property: Subdivision	Sec. or Lot	Town or Block	Range	Number of Acres of Land: Acres	Tenths	No. School District	Indicate Homestead by Yes or No	Indicate Non-Homestead by Yes or No	True and Full Valuations: Land Exclusive of Structures and Improvements (Dollars)	Buildings and Other Structures (Dollars)	Machinery Permanently Attached to Real Estate (Dollars)	Total Tree and Full Value (Dollars)	Assessed Valuations: Rural: Homestead Up to $4,000 20% (Dollars)	Rural: Over $4,000 and Non-Homestead 33⅓% (Dollars)	All Other: Homestead Up to $4,000 25% (Dollars)	All Other: Over $4,000 and Non-Homestead 40% (Dollars)	Machinery Permanently Attached to Real Estate 33⅓% (Dollars)	Total Assessed Value (Dollars)	Total Assessed Value as Equalized by the Board of Review (Dollars)	Final Equalized Value (Dollars)
1	U. S. of America		NE ¼ of NE ¼	31	142	26			C1														
2	U. S. of America		NW ¼ of NE ¼																				
3	U. S. of America		SW ¼ of NE ¼																				
4	U. S. of America		SE ¼ of NE ¼																				
5																							
6	U. S. of America		NE ¼ of NW ¼																				
7	U. S. of America		~~NW ¼ of NW ¼~~ Lot 1																				
8	U. S. of America		~~SW ¼ of NW ¼~~ " 2																				
9	U. S. of America		SE ¼ of NW ¼																				
10																							
11	U. S. of America		NE ¼ of SW ¼																				
12	U. S. of America		~~NW ¼ of SW ¼~~ " 3																				
13	U. S. of America		~~SW ¼ of SW ¼~~ " 4																				
14	U. S. of America		SE ¼ of SW ¼																				
15																							
16	U. S. of America		NE ¼ of SE ¼																				
17	U. S. of America		NW ¼ of SE ¼																				
18	U. S. of America		~~SW ¼ of SE ¼~~ " 5																				
19	U. S. of America		~~SE ¼ of SE ¼~~ " 6																				
20																							

	Sold for Taxes	Valuations by School Districts as Equalized by Department of Taxation: District No. ..... Rate ..... Mills (Dollars)	District No. ..... Rate ..... Mills (Dollars)	District No. ..... Rate ..... Mills (Dollars)	District No. ..... Rate ..... Mills (Dollars)	District No. ..... Rate ..... Mills (Dollars)	Rate and Tax Less Homestead Exemption ..... Mills ($ cts.)	State Tax on Non-Homestead ..... Mills ($ cts.)	Total General Tax ($ cts.)	Special Taxes ($ cts.)	Special Taxes ($ cts.)	Total Taxes ($ cts.)		Paid	When Paid: Month Day Year	Number of Receipt	March Settlement 1947 ($ cts.)	June Settlement 1947 ($ cts.)	Penalty ($ cts.)	November Settlement 1947 ($ cts.)	Penalty ($ cts.)	Collections to First Monday in January 1948 ($ cts.)	Penalty ($ cts.)	Delinquent on First Monday in January 1948 ($ cts.)	Total Delinquent Tax and Penalty ($ cts.)	Remarks
1													1														
2													2														
3													3														
4													4														
5													5														
6													6														
7													7														
8													8														
9													9														
10													10														
11													11														
12													12														
13													13														
14													14														
15													15														
16													16														
17													17														
18													18														
19													19														
20													20														

Assessment Roll and Tax List of Real Property in the Town of Slater, Cass County, Minnesota, for Taxes for the Year 1946.

Form 4 CD

	IN WHOSE NAME ASSESSED	TO WHOM TRANSFERRED		DESCRIPTION OF PROPERTY: SUBDIVISION	Sec. or Lot	Town or Block	Range	Number of Acres of Land: Acres	Number of Acres of Land: 100ths	No. School District	Indicate Homestead by Yes or No	Indicate Agricultural by Yes or No	TRUE AND FULL VALUATIONS: LAND Exclusive of Structures and Improvements (Dollars)	BUILDINGS and Other Structures (Dollars)	MACHINERY Permanently Attached to Real Estate (Dollars)	TOTAL True and Full Value (Dollars)	ASSESSED VALUATIONS: RURAL: Homestead Up to $4,000 20% (Dollars)	RURAL: Over $4,000 and Non-Homestead 33⅓% (Dollars)	ALL OTHER: Homestead Up to $4,000 25% (Dollars)	ALL OTHER: Over $4,000 and Non-Homestead 40% (Dollars)	MACHINERY Permanently Attached to Real Estate 33⅓% (Dollars)	TOTAL ASSESSED VALUE (Dollars)	Total Assessed Value as Equalized by the Board of Review (Dollars)	FINAL EQUALIZED VALUE (Dollars)
	U. S. of America		1	N E ¼ of N E ¼	32	142	26																	
	U. S. of America		2	N W ¼ of N E ¼																				
	State of Minnesota		3	S W ¼ of N E ¼																				
	State of Minnesota		4	S E ¼ of N E ¼																				
			5																					
	U. S. of America		6	N E ¼ of N W ¼																				
	U. S. of America		7	N W ¼ of N W ¼																				
	State of Minnesota		8	S W ¼ of N W ¼																				
	State of Minnesota		9	S E ¼ of N W ¼																				
			10																					
	State of Minnesota		11	N E ¼ of S W ¼																				
	State of Minnesota		12	N W ¼ of S W ¼																				
	U. S. of America		13	S W ¼ of S W ¼																				
	State of Minnesota		14	S E ¼ of S W ¼																				
			15																					
	State of Minnesota		16	N E ¼ of S E ¼																				
	State of Minnesota		17	N W ¼ of S E ¼																				
	State of Minnesota		18	S W ¼ of S E ¼																				
	State of Minnesota		19	S E ¼ of S E ¼																				
			20																					

	SOLD FOR TAXES	VALUATIONS BY SCHOOL DISTRICTS as EQUALIZED BY DEPARTMENT OF TAXATION: District No. ..... Rate ..... Mills (Dollars)	District No. ..... Rate ..... Mills (Dollars)	District No. ..... Rate ..... Mills (Dollars)	District No. ..... Rate ..... Mills (Dollars)	District No. ..... Rate ..... Mills (Dollars)	Rate and Tax Less Homestead Exemption ..... Mills ($ cts.)	State Tax on Non-Homestead ..... Mills ($ cts.)	TOTAL GENERAL TAX ($ cts.)	SPECIAL TAXES ($ cts.)	SPECIAL TAXES ($ cts.)	SPECIAL TAXES ($ cts.)	TOTAL TAXES ($ cts.)		PAID: WHEN PAID: Month Day Year	Number of Receipt	March Settlement 1947 ($ cts.)	June Settlement 1947 ($ cts.)	Penalty ($ cts.)	November Settlement 1947 ($ cts.)	Penalty ($ cts.)	Collections to First Monday in January 1948 ($ cts.)	Penalty ($ cts.)	Delinquent on First Monday in January 1948 ($ cts.)	Total Delinquent Tax and Penalty ($ cts.)	REMARKS
1														1												
2														2												
3														3												
4														4												
5														5												
6														6												
7														7												
8														8												
9														9												
10														10												
11														11												
12														12												
13														13												
14														14												
15														15												
16														16												
17														17												
18														18												
19														19												
20														20												

Form 4 CD — WILLIAM BYRNE PRINTING, MINNEAPOLIS

Assessment Roll and Tax List of Real Property in the Town of Slater, Cass County, Minnesota, for Taxes for the Year 1946.

In Whose Name Assessed	To Whom Transferred	Description of Property: Subdivision	Sec. or Lot	Town or Block	Range	Number of Acres of Land (Acres / 100ths)	No. School District	Indicates Homestead Tax or No	Indicates Additional Tax or No	True and Full Valuations: Land Exclusive of Structures and Improvements (Dollars)	Buildings and Other Structures (Dollars)	Machinery Permanently Attached to Real Estate (Dollars)	Total True and Full Value (Dollars)	Assessed Valuations: Rural: Homestead Up to $4,000 20% (Dollars)	Rural: Over $4,000 and Non-Homestead 33⅓% (Dollars)	All Other: Homestead Up to $4,000 25% (Dollars)	All Other: Over $4,000 and Non-Homestead 40% (Dollars)	Machinery Permanently Attached to Real Estate 33⅓% (Dollars)	Total Assessed Value (Dollars)	Total Assessed Value as Equalized by the Board of Review (Dollars)	Final Equalized Value (Dollars)
Immigration Land Co.		~~NE¼ of NE¼~~ Lot 1	33	142	26	38.75 C1				193			193		64				64	74	
U. S. of America		NW¼ of NE¼																			
U. S. of America		SW¼ of NE¼																			
Geo. D. Lupient		~~SE¼ of NE¼~~ .. 2				8.25 C1				41	40		81	17	16				16	17	
State of Minnesota		NE¼ of NW¼																			
State of Minnesota		NW¼ of NW¼																			
State of Minnesota		SW¼ of NW¼																			
State of Minnesota		SE¼ of NW¼																			
State of Minnesota		NE¼ of SW¼																			
U. S. of America		NW¼ of SW¼																			
State of Minnesota		SW¼ of SW¼																			
~~State of Minnesota~~	David P. & Amanda Bushman	~~SE¼ of SW¼~~ .. 1																			
		NE¼ of SE¼																			
Geo. D. Lupient		~~NW¼ of SE¼~~ .. 3				26.25 C1				134			134	31	~~36~~				~~36~~	31	
		SW¼ of SE¼																			
		SE¼ of SE¼																			
						73.25				368	40		408	48	~~32~~ 43	74	64		~~96~~ 107	122	

Sold for Taxes	Valuations by School Districts as Computed by Department of Taxation: District No. ..... Rate ..... Mills	District No. ..... Rate ..... Mills	District No. ..... Rate ..... Mills	District No. ..... Rate ..... Mills	Rate and Tax Less Homestead Exemption ..... Mills	State Tax on Non-Homestead 6.6 ..... Mills	Total General Tax	Special Taxes	Total Taxes	Paid	When Paid: Month Day Year	Number of Receipt	March Settlement 1947	June Settlement 1947	Penalty	November Settlement 1947	Penalty	Collections to First Monday in January 1948	Penalty	Delinquent on First Monday in January 1948	Total Delinquent Tax and Penalty	Remarks
	Dollars	Dollars	Dollars	Dollars	$ cts.	$ cts.	$ cts.	$ cts.	$ cts.				$ cts.	$ cts.	$ cts.	$ cts.	$ cts.	$ cts.	$ cts.	$ cts.	$ cts.	
1		74			1658	50			1608	✓ Half PAID IN FULL	MAY 13 1947	5582		804							804	
2																						
3																						
4	H 17				358				358	Half PAID IN FULL	MAY 13 1947	5582		179							179	
5																						
6																						
7																						
8																						
9																						
10																						
11																						
12																						
13																						
14																						
15																						
16																						
17	H 31				654				654	Half PAID IN FULL	MAY 13 1947	5582		327							327	
18																						
19																						
20																						
	H 48 NH 74 122				2570	50			2620													

Form 4 CD - BILLER-BATES BINDERY, MINNEAPOLIS

Assessment Roll and Tax List of Real Property in the Town of Slater, Cass County, Minnesota, for Taxes for the Year 1946.

	In Whose Name Assessed	To Whom Transferred	Description of Property: Subdivision	Sec. or Lot	Town or Block	Range	Number of Acres of Land	No. School District	Indicates Homestead Yes or No	Indicates Agricultural Yes or No	True and Full Valuations: Land Exclusive of Structures and Improvements	Buildings and Other Structures	Machinery Permanently Attached to Real Estate	Total True and Full Value	Assessed Valuations: Rural: Homestead Up to $4,000 20%	Rural: Over $4,000 and Non-Homestead 33⅓%	All Other: Homestead Up to $4,000 25%	All Other: Over $4,000 and Non-Homestead 40%	Machinery Permanently Attached to Real Estate 33⅓%	Total Assessed Value	Total Assessed Value as Equalized by the Board of Review	Final Equalized Value	Remarks
							Acres				Dollars	Dollars	Dollars	Dollars	Dollars	Dollars	Dollars	Dollars	Dollars	Dollars	Dollars	Dollars	
1	Geo. Backstrom		NE¼ of NE¼	34	142	26	40	C-1	yes	yes	140	60		200						50	55		
2	Victor Tanth		~~NW¼ of NE¼~~ Lot 3 less Rd. ctr. reg.				38.25	C-1	yes	yes	140	85		225		55				55	60		
3	~~Clifford E. Cairner~~	~~Floyd H. Brandberg~~	~~SW¼ of NE¼~~ Lot 4 less Rd. reg. less 1.17 ac.				30	C1	yes	yes	100	90		190		38				38	41		
4	John E. Tate		SE¼ of NE¼ less Rd. reg.				34.92	C1	no	yes	185	60		245		~~37~~				~~37~~	90		
5	Aug. M. & Geo. L. Holtz		1.5 ac. of Lot 5 less all to Hollister				1.22	C1	no	~~yes~~	80			80		16				16	19		
6	~~Sophia J. Buchner~~	Bernard + Amanda Buchner	Lot 2 less Rd. reg.				30.46	C1	yes	~~yes~~	175	85		260		52				52	57		Pd under Protest
7	Adolph H. Tanth		E½ of Lot 3 less Rd. reg. ~~NW¼ of NW¼~~				17.28	C1	no	~~yes~~	170	60		230		~~77~~				~~77~~	85		
8	Harold S. + Leah C. Tanth		34 ac. of Lot 4 less Rd. reg. ~~SW¼ of NW¼~~				17.29	C1	no	~~yes~~	170	100		270		90				90	98		
9	Aug. M. & Geo. L. Holtz		1.17 ac. in SW corner of Lot 4 ~~SE¼ of NW¼~~				117	C1	no	~~yes~~	50	100		150		50				50	55		
10	~~Augusta Kelly Hollister~~	~~Mrs. E. & J. C. Rogatten~~	~~Lot 4 less 1.17 ac. & less 30 ac. of Lot 4~~				.1	C1	no	~~yes~~	50	55		105		35				35	37		
11	James E. & Elmer E. Sharp (Trustees)		~~NE¼ of SW¼~~ 10 ac. S 1/2 of Lot 5				50	C1	no	~~yes~~	25			25		~~7~~				~~7~~	10		
12			NW¼ of SW¼																				
13			SW¼ of SW¼																				
14			SE¼ of SW¼																				
15	Augusta M. + George L. Holtz		75 x 110 x 220 x 80 of the 1.5 ac. of Lot 5				.28	C1	no	~~yes~~	25	100		125		~~44~~				~~44~~	43		
16	N. Sinclair ½ + Thos. M. Klement ½		NE¼ of SE¼				½	C1	no	~~yes~~	190			190		~~53~~				~~53~~	72		
17	" " "		NW¼ of SE¼				½	C1	no	~~yes~~	195			195		65				65	75		
18	Herman Spies		SW¼ of SE¼				½	C1	yes	yes	195	40		235	47					47	53		
19	" "		SE¼ of SE¼				½	C1	yes	yes	190			190	38					38	43		
20																							
							37.35				2150	830		2980	280	544				~~824~~ 824	890		

Valuations by School Districts as Equalized by Department of Taxation

Sold for Taxes	District No. ..... Rate ..... Mills	District No. ..... Rate ..... Mills	District No. ..... Rate ..... Mills	District No. ..... Rate ..... Mills	Rate and Tax Less Homestead Exemption ..... Mills	State Tax on Non-Homestead 6.4 ..... Mills	Total General Tax	Special Taxes	Total Taxes	Paid	When Paid	Number of Receipt	March Settlement 1947	June Settlement 1947	Penalty	November Settlement 1947	Penalty	Collections to First Monday in January 1948	Penalty	Delinquent on First Monday in January 1948	Penalty	Total Delinquent Tax and Penalty	Remarks
	Dollars	Dollars	Dollars	Dollars	$ cts.	$ cts.	$ cts.	$ cts.	$ cts.		Month Day Year		$ cts.	$ cts.	$ cts.	$ cts.	$ cts.	$ cts.	$ cts.	$ cts.	$ cts.	$ cts.	
1	14 55				11.58				11.58	1 PAID IN FULL	FEB 17 1947	12.26	11.58										
2	14 60				12.64				12.64	2 PAID IN FULL	AUG 22 1947	12644				12.64	50						
3	14 41				8.64				8.64	PAID IN FULL 3	MAY 28 1947	12813		8.64									
4	90				18.96	60			19.56	4 1st Half Paid / 2nd Half Paid	MAY 21 1947 / OCT 15 1947	6133 / 12800		9.78		9.78							
5	19				4.00	12			4.12	5 PAID IN FULL	MAY 21 1947	12854		4.12									Pd under Protest
6	14 57				12.00				12.00	6 PAID IN FULL	APR 30 1947	11894		12.00									
7	SOLD FOR TAXES	85			17.90	56			18.46	7 PAID IN FULL	JAN 27 1947	10.7	18.46										
8	SOLD FOR TAXES	98			20.64	64			21.28	8													
9		55			10.96	34	Statement #3481		11.30	9 PAID IN FULL	MAY 21 1947	6354		11.30									
10		37			7.80	24			8.04	10 PAID IN FULL	APR 30 1947	11871		8.04									
11		10			2.10	06			2.16	11 PAID IN FULL	OCT - 6 1947	11.28				2.16	06						
12										12													
13										13													
14										14													
15	43				9.06	28			9.34	15 PAID IN FULL	MAY 21 1947	6354		9.34									
16	72				15.16	48			15.64	16 1st Half Paid / 2nd Half Paid	MAY 31 1947 / DEC 3 1947	6976		15.64									
17	75				15.80	50			16.30	17 1st Half Paid / 2nd Half Paid	MAY 31 1947 / DEC 3 1947	12689				15.97	1.28						
18	SOLD FOR TAXES	H 53			11.16				11.16	18										11.16			
19	SOLD FOR TAXES	H 43			9.06				9.06	19										9.06			
20										20													
		H 309 NH 581 890			187.46	3.82			191.28														

Refund W. #8481 to 7-11-47 3.28 Consolidated Products

Form 4 CD

Assessment Roll and Tax List of Real Property in the Town of Slater, Cass County, Minnesota, for Taxes for the Year 1946.

	In Whose Name Assessed	To Whom Transferred	Description of Property: Subdivision	Sec. or Lot	Town or Block	Range	Number of Acres of Land: Acres	Tenths	No. School District	Indicate Homestead Tax or No	Indicate Agricultural Tax or No	True and Full Valuations: Land Exclusive of Structures and Improvements	Buildings and Other Structures	Machinery Permanently Attached to Real Estate	Total True and Full Value	Assessed Valuations: Rural: Homestead Up to $4,000 20%	Rural: Over $4,000 and Non-Homestead 33⅓%	All Other: Homestead Up to $4,000 25%	All Other: Over $4,000 and Non-Homestead 40%	Machinery Permanently Attached to Real Estate 33⅓%	Total Assessed Value	Total Assessed Value as Equalized by the Board of Review	Final Equalized Value
							Acres	Tenths				Dollars	Dollars	Dollars	Dollars	Dollars	Dollars	Dollars	Dollars	Dollars	Dollars	Dollars	Dollars
1	Emma M. Walter & Frank		NE ¼ of NE ¼	25	142	26	40		C-1	yes	yes	190			190	38					38	43	
2	" "		NW ¼ of NE ¼				40		C-1	"	"	195			195	39					39	45	
3	" "		SW ¼ of NE ¼				40		C-1	"	"	200			200	40					40	46	
4	" "		SE ¼ of NE ¼				40		C-1	"	"	195	60		255	51					51	57	
5	Harry Swenson		E½ of NE¼ of NW¼				20		C-1	"	"	185	25		210	34					34	50	
	U. S. of America		W½ of NE ¼ of NW ¼																				
7	U. S. of America		NW ¼ of NW ¼																				
8	U. S. of America		SW ¼ of NW ¼ less Right way																				
9	U. S. of America		SE ¼ of NW ¼																				
10																							
11	State of Minnesota		NE ¼ of SW ¼																				
12	~~Mary Thraney~~ John W. & Elnora M. Johnson		NW ¼ of SW ¼				40		C1	yes	yes	195	70		265	53					53	59	
13	A. H. De Groff		SW ¼ of SW ¼				40		C1	"	"	195	40		235	47					47	53	
14	" "		SE ¼ of SW ¼				40		C1	"	"	200			200	40					40	46	
15																							
16	Emma M. Walter & Frank		NE ¼ of SE ¼				40		C1	"	"	200			200	40					40	46	
17	" "		NW ¼ of SE ¼ less Right way				39.92		C1	"	"	200			200	40					40	46	
18	Eugene Siegel		All lies E of Pub. Rd. of SW ¼ of SE ¼				17.46		C1	"	"	87	75		162	32					32	35	
19	Ira Hendrickson		SE ¼ of SE ¼				35		C1	"	"	170	50		220	44					44	49	
20	Rita May Stranesky		All NE of Pub. Rd. W of Cemetery; SW ¼ of SE ¼ less Right of way				18.45		C1	"	"	142	50		192	28					28	31	
							654.77		C1	"	"	2314	370		2684	516					516	606	
															2684	536					536		

	Sold for Taxes	Valuations by School Districts as Equalized by Department of Taxation: District No. 1 Rate 21.5 Mills	District No. ..... Rate ..... Mills	District No. ..... Rate ..... Mills	Rate and Tax Less Homestead Exemption ..... Mills	State Tax on Non-Homestead ..... Mills	Total General Tax	Special Taxes	Total Taxes	Paid	When Paid: Month Day Year	Number of Receipt	March Settlement 1947	June Settlement 1947	Penalty	November Settlement 1947	Penalty	Collections to First Monday in January 1948	Penalty	Delinquent on First Monday in January 1948	Total Delinquent Tax and Penalty	Remarks
		Dollars	Dollars	Dollars	Dollars	Dollars	$ cts.	$ cts.	$ cts.				$ cts.	$ cts.	$ cts.	$ cts.	$ cts.	$ cts.	$ cts.	$ cts.	$ cts.	
1		H 43							906	PAID IN FULL	OCT 14 1947	11797				402	17					
2		H 45							948	PAID IN FULL	OCT 14 1947											
3		H 46							968	PAID IN FULL	OCT 14 1947											
4		H 57							1200	PAID IN FULL	OCT 14 1947											
5		H 50							1054	PAID IN FULL	AUG 21 1947	10267				1054	42					
6																						
7																						
8																						
9																						
10																						
11																						
12		H 59							1242	PAID IN FULL	JUL - 2 1947	10136				1242	25					
13	SOLD FOR TAXES	H 53							1116	PAID IN FULL	MAY 19 1947	6670		2084								
14	SOLD FOR TAXES	H 46							968	PAID IN FULL	MAY 19 1947											
15																						
16		H 46							968	PAID IN FULL	OCT 14 1947	11797										
17		H 46							968	PAID IN FULL	OCT 14 1947					1936	68					
18		H 35							738	PAID IN FULL	MAY 26 1947	6413		738								
19		H 49							1032	PAID IN FULL	MAY 19 1947	5726		1032								
20		H 31							654	PAID IN FULL	Apr. 24 1947	4670		654								
		H 606																				
		NH —			12762	—			12762													

Form 4 CD — WILD-SUN PRINTING, MINNEAPOLIS

Assessment Roll and Tax List of Real Property in the Town of Slater, Cass County, Minnesota, for Taxes for the Year 1946.

	IN WHOSE NAME ASSESSED	TO WHOM TRANSFERRED	DESCRIPTION OF PROPERTY: SUBDIVISION	Sec. or Lot	Town or Block	Range	Number of Acres of Land: Acres	100ths	No. School District	Indicate Homestead Yes or No	Indicate Agricultural Yes or No	TRUE AND FULL VALUATIONS: LAND Exclusive of Structures and Improvements	BUILDINGS and Other Structures	MACHINERY Permanently Attached to Real Estate	TOTAL True and Full Value	ASSESSED VALUATIONS: RURAL: Homestead Up to $4,000 20%	Over $4,000 and Non-Homestead 33⅓%	ALL OTHER: Homestead Up to $4,000 25%	Over $4,000 and Non-Homestead 40%	MACHINERY Permanently Attached to Real Estate 33⅓%	TOTAL ASSESSED VALUE	Total Assessed Value as Equalized by the Board of Review	FINAL EQUALIZED VALUE
							Acres	100ths				Dollars	Dollars	Dollars	Dollars	Dollars	Dollars	Dollars	Dollars	Dollars	Dollars	Dollars	Dollars
	State of Minnesota																						
	State of Minnesota																						
	State of Minnesota																						
	State of Minnesota																						
	~~A. C. Hoskins~~ Walter + Kathryn Andrews						40		C1	yes	yes	200			200	40					40	46	
	" " " "						40		C1	yes	yes	195	145		340	68					68	74	
	Walter C. + Katherine A. Andrews						40		C1	yes	yes	195			195	39					39	45	
	State of Minnesota																						
	State of Minnesota																						
	State of Minnesota																						
	Chas. A. Graham						40		C1	no	yes	216			216		63				63	72	
	State of Minnesota																						
	State of Minnesota		~~N E ¼ of S E ¼~~ Lot 1																				
	State of Minnesota																						
	State of Minnesota																						
	J. Elmer + Esther Johnson						40		C1	no	~~yes~~ no	200			200		66				66	77	
												1127	145		1272	165	149				276	314	
			Assessed Value				4364.07					980	145		1125	147	129						

	SOLD FOR TAXES	VALUATIONS BY SCHOOL DISTRICTS AS EQUALIZED BY DEPARTMENT OF TAXATION: District No. C1 Rate 24 Mills	District No. ..... Rate 24.5 Mills	District No. ..... Rate ..... Mills	District No. ..... Rate ..... Mills	District No. ..... Rate ..... Mills	Rate and Tax Less Homestead Exemption ..... Mills	State Tax on Non-Homestead 6½ ..... Mills	TOTAL GENERAL TAX	SPECIAL TAXES			TOTAL TAXES		PAID	WHEN PAID	Number of Receipt	March Settlement 1947	June Settlement 1947	Penalty	November Settlement 1947	Penalty	Collections to First Monday in January 1948	Penalty	Delinquent on First Monday in January 1948	Total Delinquent Tax and Penalty	REMARKS
		Dollars	Dollars	Dollars	Dollars	Dollars	$ cts.	$ cts.	$ cts.	$ cts.	$ cts.	$ cts.	$ cts.			Month Day Year		$ cts.	$ cts.	$ cts.	$ cts.	$ cts.	$ cts.	$ cts.	$ cts.	$ cts.	
1														1													
2														2													
3														3													
4														4													
5														5													
6		H 46					968						968	6	PAID IN FULL	Jan 9 1947											
7		H 74					1558						1558	7	PAID IN FULL	Jan 9 1947	54	3474									
8		H 45					948						948	8	PAID IN FULL	Jan 9 1947											
9														9													
10														10													
11														11													
12														12													
13	SOLD FOR TAXES	72					1516	48					1564	13	1st Half Paid 2nd Half Paid	JUN 9 1947 DEC 30 1947	3744 12674		782				782		63		
14														14													
15														15													
16														16													
17														17													
18														18													
19		77					1622	50					1672	19	1st Half Paid 2nd Half Paid	JUN - 5 1947 NOV. 10 1947	7663 12467		836		836						
20														20													
		H 165 N.H. 149 314					6612	98					6710														

Assessment Roll and Tax List of Real Property in the Town of Slater, Cass County, Minnesota, for Taxes for the Year 1946.

Lakeside Park

Form 4 C

In whose name assessed	To whom transferred	Description of property: Subdivision	Sec. or Lot	Town or Block	Range	Number of Acres of Land (Acres / 100ths)	No. School District	Indicate improvements on land by Yes or No	True and full valuations: Land Exclusive of Structures and Improvements (Dollars)	Buildings and Other Structures (Dollars)	Machinery Permanently Attached to Real Estate (Dollars)	Total True and Full Value (Dollars)	Assessed valuations: Rural: Homestead Up to $4,000 20% (Dollars)	Rural: Over $4,000 and Non-Homestead 33⅓% (Dollars)	All Other: Homestead Up to $4,000 25% (Dollars)	All Other: Over $4,000 and Non-Homestead 40% (Dollars)	Machinery Permanently Attached to Real Estate 33⅓% (Dollars)	Total Assessed Value (Dollars)	Total Assessed Value as Equalized by the Board of Review (Dollars)	Final Equalized Value (Dollars)
Waldo A. + Josephine M. Erickson		Lakeside Park																		
Jeanette Slade			1	1			C-1	No	25			25		8				8	8	
" " "			2				"	"	25			25		8				8	8	
" " "			3				"	"	25	25		50		16				16	17	
~~Jane A. Hardward~~ Erick N. + Gunhild A. Anderson			4				"	"	25			25		8				8	8	
" " "			5				"	"	25	25		50		16				16	17	
Walter H. + Margaret L. King			6				"	"	25	25		50		16				16	17	
" " "			7				"	"	25	25		50		16				16	17	
Benjamin Magnuson			8				"	"	25	300		325		108				108	108	
" " "			9				"	"	25			25		8				8	8	
" " "			10				"	"	25	25		50		16				16	17	
Emily Peter ~~Dorothy A. Ackman~~ Ole + Lelba Peterson			11				"	"	25	50		75		25				25	25	
" " "			12				"	"	25			25		8				8	8	
" " "	Dorothy A. Ackman		13				"	"	20			20		7				7	7	
Merwin R. + Alice Peake			14				"	"	25	25		50		16				16	17	
" " "			15				"	"	20			20		7				7	7	
" " "			16				"	"	20			20		7				7	7	
Baldwin Sorrenson	Robert A. + Lynette Kasper		17	2			"	"	25	25		50		16				16	17	
" "			18	2			"	"	25			25		8				8	8	
" "			19	3			"	"	25			25		8				8	8	
" "			20	4			"	"	25			25		8				8	8	
									425	525		1010		344				344	337	
														337 +				337		

Valuations by School Districts as Equalized by Department of Taxation: C-1 Rate 22 Mills

Sold for taxes	Dollars	Rate and Tax Less Homestead Exemption (Dollars / Mills)	State Tax on Non-Homestead (Dollars / Mills)	Total General Tax	Special Taxes	Total Taxes	Paid	When Paid (Month Day Year)	Number of Receipt	March Settlement 1947	June Settlement 1947	Penalty	November Settlement 1947	Penalty	Collections to First Monday in January 1948	Penalty	Delinquent on First Monday in January 1948	Total Delinquent Tax and Penalty	Remarks
1 SOLD FOR TAXES	8	180	06			186	1 PAID IN FULL	FEB 17 1947											
2 ~~SOLD FOR TAXES~~	8	180	06			186	2 PAID IN FULL	FEB 17 1947	7081	766									
3 ~~SOLD FOR TAXES~~	17	384	12			396	3 PAID IN FULL	FEB 17 1947											
4	8	180	06			186	4 PAID IN FULL	MAY 28 1947	6714		582								
5	17	384	12			396	5 PAID IN FULL	MAY 28 1947											
6	17	384	12			396	6 PAID IN FULL	JUN 4 1947	7481		792								
7	17	384	12			396	7 PAID IN FULL	JUN 4 1947											
8	108	2438	72			2510	8 PAID IN FULL	JUN 17 1947											
9	8	180	06			186	9 PAID IN FULL	JUN 17 1947	8436		3092								
10	17	384	12			396	10 PAID IN FULL	JUN 17 1947											
11	25	564	16			580	11 PAID IN FULL	APR 17 1947											
12	8	180	06			186	12 PAID IN FULL	APR 17 1947											
13	7	158	04			162	13 PAID IN FULL	APR 17 1947											
14	17	384	12			396	14 PAID IN FULL	APR 17 1947	450		1648								
15	7	158	04			162	15 PAID IN FULL	APR 17 1947											
16	7	158	04			162	16 PAID IN FULL	APR 17 1947											
17	17	384	12			396	17 PAID IN FULL	MAY 28 1947											
18	8	180	06			186	18 PAID IN FULL	MAY 28 1947	6713		924								
19	8	180	06			186	19 PAID IN FULL	MAY 28 1947											
20	8	180	06			186	20 PAID IN FULL	MAY 28 1947											
14	337	7604	232			7836													

Form 4 C — ALLEN RUTH DUPLICT, MINNEAPOLIS

Assessment Roll and Tax List of Real Property in the Town of Slater, Cass County, Minnesota, for Taxes for the Year 1946.

In Whose Name Assessed	To Whom Transferred	Description of Property: Subdivision	Sec. or Lot	Town or Block	Range	Number of Acres of Land: Acres	100ths	No. School District	Indicates Homestead Tax Year	Indicates Special Tax Year	True and Full Valuations: Land Exclusive of Structures and Improvements (Dollars)	Buildings and Other Structures (Dollars)	Machinery Permanently Attached to Real Estate (Dollars)	Total True and Full Value (Dollars)	Assessed Valuations: Rural: Homestead Up to $4,000 20% (Dollars)	Rural: Over $4,000 and Non-Homestead 33⅓% (Dollars)	All Other: Homestead Up to $4,000 25% (Dollars)	All Other: Over $4,000 and Non-Homestead 40% (Dollars)	Machinery Permanently Attached to Real Estate 33⅓% (Dollars)	Total Assessed Value (Dollars)	Total Assessed Values as Equalized by Board of Review (Dollars)	Final Equalized Value (Dollars)
W. A. H. Kayser		Lakeside Park	1	52				C-1	Yes	No	26			26		5				5	5	
" "			2	6				"	"	"	25	95		120 / 95		24 / 19				24 / 19	24	
" "			3	7				"	"	"	25			25		5				5	5	
" "			4	8				"	"	"	25			25		5				5	5	
" "			5	9				"	"	"	25			25		5				5	5	
" "			6	10				"	"	"	25			25		5				5	5	
Philip M. Kyaglion + Annette Kyaglion			7	11				"	"	"	25			25		5				5	5	
Philip M. Kyaglion			8	12				"	"	"	25	50		75		15				15	15	
"			9	13				"	"	"	25			25		5				5	5	
~~Frank J. Harriet M. McDonnett~~ Gordon & Etta A. Speck			10	14				"	"	"	25			25		5				5	5	
" " " " " "			11	15				"	"	"	25	100		125		25				25	25	
" " " " " "			12	16				"	"	"	25			25		5				5	5	
A. O. Raedahl			13	17				"	No	No	25			25			8			8	8	
" "			14	18				"	"	"	25	25		50			~~16~~			~~16~~ 17	17	
" "			15	19				"	"	"	25			25			8			8	8	
" "			16	20				"	"	"	25			25			8			8	8	
Aug. H. Erickson			17	21				"	"	"	25	50		75			25			25	25	
" "			18	22				"	"	"	25			25			8			8	8	
Wm. Horton			19	23				"	"	"	25	25		50			~~16~~			~~16~~ 17	17	
" "			20	24				"	"	"	25			25			8			8	8	
											500	345		~~820~~ 845	~~104~~ 109	~~99~~ 99				~~203~~ 208	208	

Sold for Taxes	Validations by School Districts as Equalized by Department of Taxation: District No. ..... Rate ..... Mills (Dollars)	District No. ..... Rate ..... Mills (Dollars)	District No. 61 Rate 65 Mills (Dollars)	District No. ..... Rate ..... Mills (Dollars)	District No. ..... Rate ..... Mills (Dollars)	Rate and Tax Less Homestead Exemption ..... Mills ($ cts.)	State Tax on Non-Homestead ..... Mills ($ cts.)	Total General Tax ($ cts.)	Special Taxes ($ cts.)	Special Taxes ($ cts.)	Total Taxes ($ cts.)		Paid	When Paid: Month Day Year	Number of Receipt	March Settlement 1947 ($ cts.)	June Settlement 1947 ($ cts.)	Penalty ($ cts.)	November Settlement 1947 ($ cts.)	Penalty ($ cts.)	Collections to First Monday in January 1948 ($ cts.)	Penalty ($ cts.)	Delinquent on First Monday in January 1948 ($ cts.)	Total Delinquent Tax and Penalty ($ cts.)	Remarks
			14	65		112					112	1	PAID IN FULL	JUN 12 1947											
			14	24		542					542	2	PAID IN FULL	JUN 12 1947											
			14	65		112					112	3	PAID IN FULL	JUN 12 1947											
			14	65		112					112	4	PAID IN FULL	JUN 12 1947	8856		11 02								
			14	65		112					112	5	PAID IN FULL	JUN 12 1947											
			14	65		112					112	6	PAID IN FULL	JUN 12 1947											
			14	65		112					112	7	PAID IN FULL	MAY 13 1947											
			14	65		338					338	8	PAID IN FULL	MAY 13 1947	886		562								
			14	65		112					112	9	PAID IN FULL	MAY 13 1947											
			14	65		112					112	10	PAID IN FULL	MAY - 6 1947											
			14	65		564					564	11	PAID IN FULL	MAY - 6 1947	667		788								
			14	65		112					112	12	PAID IN FULL	MAY - 6 1947											
SOLD FOR TAXES				8		180	06				186	13											186		
SOLD FOR TAXES				11		384	12				396	14											396		
SOLD FOR TAXES				8		180	06				186	15											186		
SOLD FOR TAXES				8		180	06				186	16											186		
				25		564	16				580	17	PAID IN FULL	JAN 25 1947	907	766									
				8		180	06				186	18	PAID IN FULL	JAN 25 1947											
SOLD FOR TAXES				11		384	12				396	19	PAID IN FULL	MAY 13 1947	558		582								
SOLD FOR TAXES				8		180	06				186	20	PAID IN FULL	MAY 13 1947											
				109 / 99		4684	70				4754														

Form 4 C. HILLIP-PATE COMPANY, MINNEAPOLIS

Assessment Roll and Tax List of Real Property in the Town of Slater, Cass County, Minnesota, for Taxes for the Year 1946.

In Whose Name Assessed	To Whom Transferred	Description of Property: Subdivision	Sec. or Lot	Town or Block	Range	Number of Acres of Land: Acres	100ths	No. School District	Individual Homestead Tax or No	Individual Agricultural Tax or No	True and Full Valuations: Land Exclusive of Structures and Improvements (Dollars)	Buildings and Other Structures (Dollars)	Machinery Permanently Attached to Real Estate (Dollars)	Total True and Full Value (Dollars)	Assessed Valuations: Rural: Homestead Up to $4,000 20% (Dollars)	Rural: Over $4,000 and Non-Homestead 33⅓% (Dollars)	All Other: Homestead Up to $4,000 25% (Dollars)	All Other: Over $4,000 and Non-Homestead 40% (Dollars)	Machinery Permanently Attached to Real Estate 33⅓% (Dollars)	Total Assessed Value (Dollars)	Total Assessed Value as Equalized by the Board of Review (Dollars)	Final Equalized Value (Dollars)
		Lakeside Park																				
Wm. Dorton		1 L 25' of	25	2				C1	No	No	25			25		8				8	8	
Fred + Tiat H. Schweiger		2 Bal of	25					C1	yes	"	25	150		175	35					35	35	
" " "		3		26				C1	"	"	25			25	5					5	5	
" " "		4		27				C1	"	"	25			25	5					5	5	
" " "		5		28				C1	"	"	25			25	5					5	5	
		6		29				C1	"	"	25			25	5					5	5	
~~Albert H + Margaret Bragg~~																						
~~Erick + Anabel Anderson~~		7 Outlot		A				C1	No	No	100	60		160		53				53	53	
Henry P. Bzoel		8 Tract #1 of	..	B				C1	No	No	5			5		2				2	2	
~~Hulda M. Benjamin Magnuson~~																						
~~Hulda M. Benjamin Magnuson~~		9 " 2	..	B				C1	yes	No	5			5	1					1	1	
Dorothy P. Pickman + Marjorie O. Sweetapple		10 " 3	..	B				C1	No	"	5			5		2				2	2	
Baldwin Borreson	Robert A + Krystle Keeper	11 " 4	..	B				C1	"	"	5			5		2				2	2	
W. A. H. Keeper		12 " 5	..	B				C1	yes	"	5			5	1					1	1	
" "		13 " 6	..	B				C1	"	"	5			5	1					1	1	
P. M. Kjaglen		14 " 7	..	B				C1	"	"	5			5	1					1	1	
~~Chester Nehls Earl F + Elsie A Speik~~		15 " 8	..	B				C1	"	"	5			5	1					1	1	
A. C. Roedahl		16 " 9	..	B				C1	No	"	5			5		2				2	2	
A. H. Erickson		17 " 10	..	B				C1	No	"	5			5		2				2	2	
		18																				
		19																				
		20																				
											300	210		510	60	71				~~110~~ 131	131	

Sold for Taxes	Valuations by School Districts as Equalized by Department of Taxation: District No. ..... Rate ..... Mills	District No. ..... Rate ..... Mills	Dist. No. C1 Rate 42 Mills	District No. ..... Rate ..... Mills	District No. ..... Rate ..... Mills	Rate and Tax Less Homestead Exemption ..... Mills	State Tax on Non-Homestead 6.6 ..... Mills	Total General Tax	Special Taxes			Total Taxes		Paid	When Paid: Month Day Year	Number of Receipt	March Settlement 1947	June Settlement 1947	Penalty	November Settlement 1947	Penalty	Collections to First Monday in January 1948	Penalty	Delinquent on First Monday in January 1948	Total Delinquent Tax and Penalty	Remarks
	Dollars	Dollars	Dollars	Dollars	Dollars	$ cts.	$ cts.	$ cts.	$ cts.	$ cts.	$ cts.	$ cts.					$ cts.	$ cts.	$ cts.	$ cts.	$ cts.	$ cts.	$ cts.	$ cts.	$ cts.	
1 SOLD FOR TAXES			8			180	06					186	1	PAID IN FULL	MAY 13 1947	5581		186								
2		14	35			790						790	2	PAID IN FULL	MAY - 6 1947											
3		14	5			112						112	3	PAID IN FULL	MAY - 6 1947											
4		14	5			112						112	4	PAID IN FULL	MAY - 6 1947	5609		1238								
5		14	5			112						112	5	PAID IN FULL	MAY - 6 1947											
6		14	5			112						112	6	PAID IN FULL	MAY - 6 1947											
7			83			1196	34					1230	7	1st Half Paid	JUN 28 1947	7053		615								
													7	2nd Half Paid	AUG - 6 1947	7650				615						
8			2			46	02					48	8											48	53	
9		14	1			22						22	9	PAID IN FULL	JUN 17 1947	7436		22								
10			2			46	02					48	10	PAID IN FULL	APR 17 1947	4653		48								
11			2			46	02					48	11	PAID IN FULL	AUG 18 1947	10629				48	01					
12		14	1			22						22	12											22	24	
13		14	1			22						22	13											22	24	
14		14	1			22						22	14	PAID IN FULL	MAY 13 1947	5806		22								
15		14	1			22						22	15											22	24	
16			2			46	02					48	16											48	53	
17			2			46	02					48	17	PAID IN FULL	NOV - 3 1947	12309				48	02					
18													18													
19													19													
20													20													
		14	60 71 131			2984	50					3004														

Slater Twp.

Division of Outlot "B"
Lakeside Park

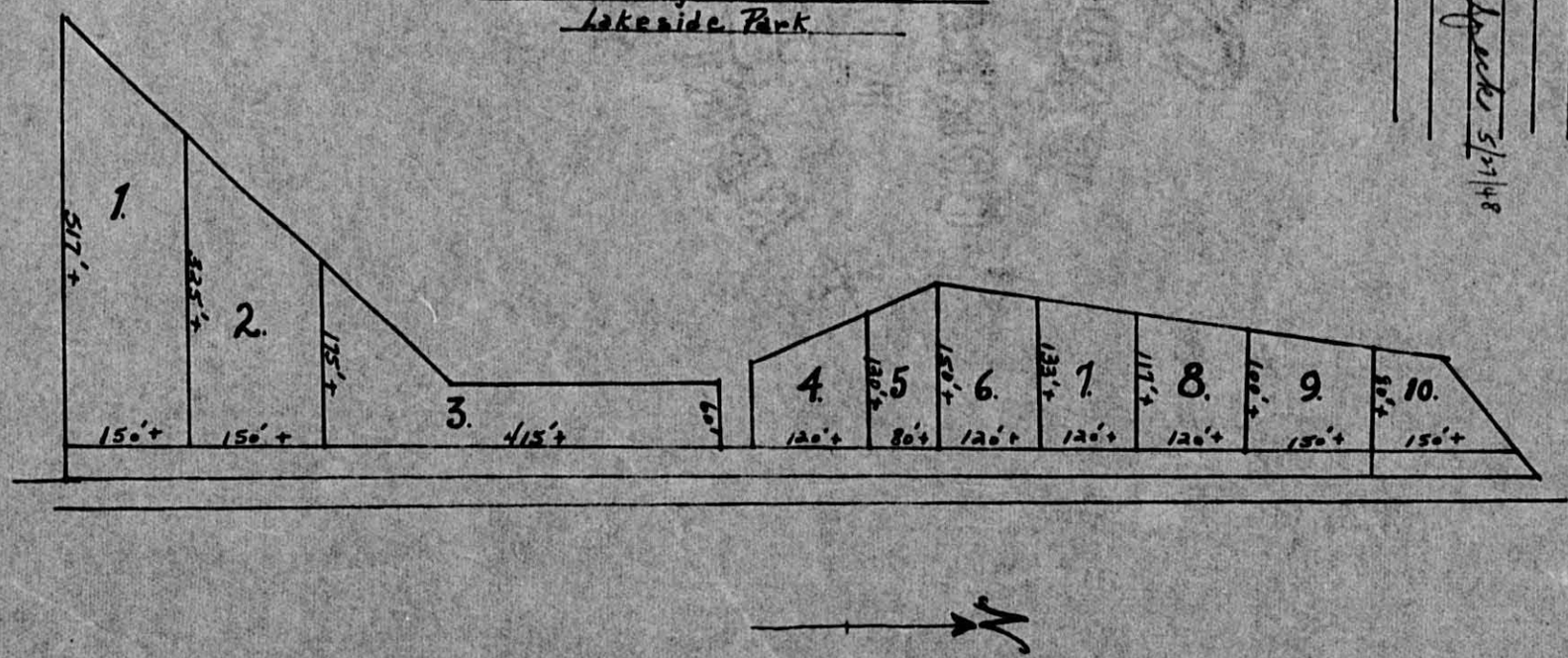

-: Ownership :-

Lot 1 Henry P. Boos
" 2 Walter King
" 3 Marvin Swentkiske
" 4 Baldwin Berresen
" 5 H.A.W. Kasper
" 6 " "
" 7 P.M. Kraeglien
" 8 Chas. Wehrle Earl F. Specht 5/27/48
" 9 A.O. Rosdahl
" 10 A.G. Erickson

Form 4 C. Miller-Davis Company, Minneapolis

Assessment Roll and Tax List of Real Property in the ..... of ....., Cass County, Minnesota, for Taxes for the Year 1946.

	IN WHOSE NAME ASSESSED	TO WHOM TRANSFERRED	DESCRIPTION OF PROPERTY: SUBDIVISION	Sec. or Lot	Town or Block	Range	Number of Acres of Land: Acres	100ths	No. School District	Indicate Homestead Tax or No	Indicate Agricultural Tax or No	TRUE AND FULL VALUATIONS: LAND Exclusive of Structures and Improvements (Dollars)	BUILDINGS and Other Structures (Dollars)	MACHINERY Permanently Attached to Real Estate (Dollars)	TOTAL True and Full Value (Dollars)	ASSESSED VALUATIONS: RURAL: Homestead Up to $4,000 20% (Dollars)	RURAL: Over $4,000 and Non-Homestead 33⅓% (Dollars)	ALL OTHER: Homestead Up to $4,000 25% (Dollars)	ALL OTHER: Over $4,000 and Non-Homestead 40% (Dollars)	MACHINERY Permanently Attached to Real Estate 33⅓% (Dollars)	TOTAL ASSESSED VALUE (Dollars)	Total Assessed Value as Equalized by the Board of Review (Dollars)	FINAL EQUALIZED VALUE (Dollars)
1																							
2																							
3																							
4																							
5																							
6																							
7																							
8																							
9																							
10																							
11																							
12																							
13																							
14																							
15																							
16																							
17																							
18																							
19																							
20																							

	SOLD FOR TAXES	VARIATIONS BY SCHOOL DISTRICTS AS ESTIMATED BY DEPARTMENT OF TAXATION: District No. ..... Rate ..... Mills (Dollars)	District No. ..... Rate ..... Mills (Dollars)	District No. ..... Rate ..... Mills (Dollars)	District No. ..... Rate ..... Mills (Dollars)	District No. ..... Rate ..... Mills (Dollars)	Rate and Tax Less Homestead Exemption ..... Mills ($ cts.)	State Tax on Non-Homestead ..... Mills ($ cts.)	TOTAL GENERAL TAX ($ cts.)	SPECIAL TAXES ($ cts.)	SPECIAL TAXES ($ cts.)	TOTAL TAXES ($ cts.)		PAID	WHEN PAID: Month	Day	Year	Number of Receipt	March Settlement 1947 ($ cts.)	June Settlement 1947 ($ cts.)	Penalty ($ cts.)	November Settlement 1947 ($ cts.)	Penalty ($ cts.)	Collections to First Monday in January 1948 ($ cts.)	Penalty ($ cts.)	Delinquent on First Monday in January 1948 ($ cts.)	Total Delinquent Tax and Penalty ($ cts.)	REMARKS
1														1														
2														2														
3														3														
4														4														
5														5														
6														6														
7														7														
8	Grand Total													8														
9	H	4072	169	4241										9														
10	N.H	3627	507	4134										10														
11	Total	7699	676	8375										11														
12					Agri	162154								12														
13					N.A.	15242								13														
14						177396	2736					180132		14														
15														15														
16														16														
17														17														
18														18														
19														19														
20														20														

Form 4 C

Assessment Roll and Tax List of Real Property in the ..... of ....., ...

	IN WHOSE NAME ASSESSED	TO WHOM TRANSFERRED	DESCRIPTION OF PROPERTY: SUBDIVISION	Sec. or Lot	Town or Block	Range	Number of Acres of Land: Acres	100ths	No. School District	Indicate Homestead Tax by Yes or No	Indicate Agricultural by Yes or No	TRUE AND FULL VALUATIONS: LAND Exclusive of Structures and Improvements (Dollars)	BUILDINGS and Other Structures (Dollars)	MACHINERY Permanently Attached to Real Estate (Dollars)	TOTAL True and Full Value (Dollars)	ASSESSED VALUATIONS: RURAL: Homestead Up to $4,000 20% (Dollars)	RURAL: Over $4,000 and Non-Homestead 33⅓% (Dollars)	ALL OTHER: Homestead Up to $4,000 25% (Dollars)	ALL OTHER: Over $4,000 and Non-Homestead 40% (Dollars)	MACHINERY Permanently Attached to Real Estate 33⅓% (Dollars)	TOTAL ASSESSED VALUE (Dollars)	Total Assessed Valuation as Equalized by the Board of Review (Dollars)	FINAL EQUALIZED VALUE (Dollars)
1																							
2																							
3																							
4																							
5																							
6																							
7																							
8																							
9																							
10																							
11																							
12																							
13																							
14																							
15																							
16																							
17																							
18																							
19																							
20																							

Tabular Statement of Taxable Real Property Assessment of the Town of Slater, County of Cass, Minnesota, 19__

	Number of Acres of Land Assessed: Acres	100ths	TRUE AND FULL VALUATIONS: LAND Exclusive of Structures and Improvements (Dollars)	BUILDINGS and Other Structures (Dollars)	MACHINERY Permanently Attached to Real Estate (Dollars)	TOTAL True and Full Value (Dollars)	ASSESSED VALUATIONS: RURAL: Homestead Up to $4,000 20% (Dollars)	RURAL: Over $4,000 and Non-Homestead 33⅓% (Dollars)	ALL OTHER: Homestead Up to $4,000 25% (Dollars)	ALL OTHER: Over $4,000 and Non-Homestead 40% (Dollars)	MACHINERY Permanently Attached to Real Estate 33⅓% (Dollars)	TOTAL ASSESSED VALUE (Dollars)	EQUALIZED ASSESSED VALUATIONS: Board of Review (Dollars)	County Board (Dollars)	Commissioner of Taxation (Dollars)
Footings from Page															
" " " 1	Blank														
" " " 2			145	40		185	37							37	
" " " 3			237			237		79						79	
" " " 4	Blank														
" " " 5	Blank														
" " " 6			455	70		525	105							105	
" " " 7			2539	1080		3619	500	373						873	
" " " 8			1845	1075		2920	584							584	
" " " 9	Blank														
" " " 10			900	250		1150	230							230	
" " " 11			1032	360		1392	186	154						340	
" " " 12	Blank														
" " " 13			117			117		39						39	
" " " 14			2583	760		3343	464	341						805	
" " " 15			114			114		38						38	
" " " 16	Blank														
" " " 17			460	50		510	102							102	
" " " 18			270	25		295	59							59	
19	Blank														

(For balance, see other side of next page)

Tabular Statement of Taxable Real Property Assessment of the _____ of _____, County of _____, Minnesota, 19__

FORM 6 — 50,000-Sets (Stamped, Numbered)

	Number of Acres of Land Assessed		TRUE AND FULL VALUATIONS				ASSESSED VALUATIONS						EQUALIZED ASSESSED VALUATIONS		
							RURAL		ALL OTHER						
	Acres	100ths	LAND Exclusive of Structures and Improvements Dollars	BUILDINGS and Other Structures Dollars	MACHINERY Permanently Attached to Real Estate Dollars	TOTAL True and Full Value Dollars	Homestead Up to $4,000 20% Dollars	Over $4,000 and Non-Homestead 33⅓% Dollars	Homestead Up to $4,000 25% Dollars	Over $4,000 and Non-Homestead 40% Dollars	MACHINERY Permanently Attached to Real Estate 33⅓% Dollars	TOTAL ASSESSED VALUE Dollars	Board of Review Dollars	County Board Dollars	Commissioner of Taxation Dollars
Footings from Page 2	29	75	128	40		168	33					33			
" " " 3	41	51	207			207		69				69			
" " " 6	80		395	70		465	93					93			
" " " 7	438	05	2200	1080		3280	~~440~~ 264	320				~~440~~ 264			
" " " 8	324	33	1608	1075		2683	~~536~~ 322					~~536~~ 322			
" " " 10	157	38	783	250		1033	206					206			
" " " 11	223		895	360		1255	~~140~~ 179	132				~~272~~ 311			
" " " 13	15	74	98			98		32				32			
" " " 14	323	68	2240	760		3000	~~401~~ 423	~~340~~ 335				~~741~~ 758			
" " " 15	20		100			100		33				33			
" " " 17	80		400	50		450	~~90~~ 90					~~90~~ 90			
" " " 18	44	28	236	25		261	52					52			
" " " 20	130		540	110		650	70	99				169			
" " " 22	80		340	50		390	78					78			
" " " 23	216	75	1088	50		~~1032~~ 1138	~~125~~ 122	~~156~~ 167				~~281~~ 289			
" " " 24	236	69	1191			1191		392				392			
" " " 25	174	75	873	100		973	~~100~~ 196	98				~~198~~ 294			
" " " 26	302	25	980	165		1145	149	~~150~~ 133				~~299~~ 282			
" " " 27	120	00	~~360~~ 346			~~360~~ 346	39	131				170			
			14886	4185		19071	2669	1891				4560			

Tabular Statement of Taxable Real Property Assessment of the _____ of Slater, County of _____, Minnesota, 19__

	Number of Acres of Land Assessed		TRUE AND FULL VALUATIONS				ASSESSED VALUATIONS						EQUALIZED ASSESSED VALUATIONS		
							RURAL		ALL OTHER						
	Acres	100ths	LAND Exclusive of Structures and Improvements Dollars	BUILDINGS and Other Structures Dollars	MACHINERY Permanently Attached to Real Estate Dollars	TOTAL True and Full Value Dollars	Homestead Up to $4,000 20% Dollars	Over $4,000 and Non-Homestead 33⅓% Dollars	Homestead Up to $4,000 25% Dollars	Over $4,000 and Non-Homestead 40% Dollars	MACHINERY Permanently Attached to Real Estate 33⅓% Dollars	TOTAL ASSESSED VALUE Dollars	Board of Review Dollars	County Board Dollars	Commissioner of Taxation Dollars
Footings from Page 28	197	54	14886	4185		19071	~~2669~~ 2669	~~1890~~ 1891				~~4559~~ 4560			
" " " 29	40		1720			1720		571				571			
" " " 33	200		200			200		66				66			
" " " 34	73	25	368	40		408	~~43~~ 43	~~32~~ 44				~~75~~ 87			
" " " 35	374	35	2150	835		2985	280	~~514~~ 514				~~794~~ 794			
" " " 36	450	77	2314	370		~~2684~~ 2684	~~576~~ 576					~~576~~ 576			
" " " 1	200		~~970~~ 980	145		1125	147	129				276			
" " " 2			485	525		1010		337				337			
" " " 3			500	345		845	109	99				208			
" " "			300	210		510	60	71				131			
" " "															
" " "			23903	6655		30558	3844	3756				7600			
" " "															
" " "															
" " "															
" " "															
" " "															
" " "															
" " "															

4,364.07

Board

Tabular Statement of Taxable Real Property Assessment of the Inman of Slater, County of Cass, Minnesota, 19__

FORM 6 (Revised 1915)

	Number of Acres of Land Assessed		TRUE AND FULL VALUATIONS				ASSESSED VALUATIONS						EQUALIZED ASSESSED VALUATIONS		
							RURAL		ALL OTHER						
	Acres	100ths	LAND Exclusive of Structures and Improvements Dollars	BUILDINGS and Other Structures Dollars	MACHINERY Permanently Attached to Real Estate Dollars	TOTAL True and Full Value Dollars	Homestead Up to $4,000 20% Dollars	Over $4,000 and Non-Homestead 33⅓% Dollars	Homestead Up to $4,000 25% Dollars	Over $4,000 and Non-Homestead 40% Dollars	MACHINERY Permanently Attached to Real Estate 33⅓% Dollars	TOTAL ASSESSED VALUE Dollars	Board of Review Dollars	County Board Dollars	Commissioner of Taxation Dollars
Footings from Page 20			620	110		730	77	115						192	
" " " 21		Blank													
" " " 22			390	50		440	88							88	
" " " 23			1247	50		1297	143	194						337	
" " " 24			1371			1371		457						457	
" " " 25			1005	100		1105	158	105						263	
" " " 26			1127	165		1292	166	154						320	
" " " 27			681			681	45	152						197	
" " " 28			1980			1980		660						660	
" " " 29			231			231		77						77	
" " " 30		Blank													
" " " 31		Blank													
" " " 32		Blank													
" " " 33			422	40		462	48	74						122	
" " " 34			2453	835		3288	309	581						890	
" " " 35			2660	370		3030	606							606	
" " " 36			1127	145		1272	165	149						314	
" " " 1			475	535		1010		337						337	
" " " 2			500	345		845	109	99						208	
3			300	210		510	60	71						131	
			27296	6655		33951	4241	4249						8490	Pk Co.