Assessment & Tax List - 1917

Slater

INDEX TO SECTIONS

SECTION	PAGE
Sec. 1	
" 2	
" 3	
" 4	
" 5	
" 6	
" 7	
" 8	
" 9	
" 10	
" 11	
" 12	
" 13	
" 14	
" 15	
" 16	
" 17	
" 18	
" 19	
" 20	
" 21	
" 22	
" 23	
" 24	
" 25	
" 26	
" 27	
" 28	
" 29	
" 30	
" 31	
" 32	
" 33	
" 34	
" 35	
" 36	

For Convenience of Auditor in Showing Boundaries of School Districts

Township No. 117 *Range No.* 76 *Mer. P. M.*



Sch. Dist #1 now #118

Sept 6. 1957

Returns Showing Grain Received in or Handled by Elevators, Warehouses and Mills in the _____ of _____ in the County of _____ for the Year Ending May 1, 1958.

NAMES OF OWNERS	ADDRESS	Bushels of Wheat	Bushels of Soy Beans	Bushels of Flax	Total No. of Bushels of Wheat, Soy Beans and Flax	★ Tax of ¼ Mill per Bushel Dollars	Cts.	Bushels of Corn	Bushels of Barley	Bushels of Rye	Bushels of Oats	Bushels of Buckwheat	Bushels of all Other Grains	Total No. Bushels Corn, Barley, Rye, Oats, Buckwheat and all Other Grains	★ Tax of ¼ Mill Per Bushel Dollars	Cts.	★ Total Tax Dollars	Cts.	REMARKS

Note ★ Assessors will not fill these Columns

SUMMARY OF TAX COLLECTION

Original Levy	$ 3883.58	
Additions	$	
		$ 3883.58
Abatements		$ 59.38
		$ 3824.20

COLLECTIONS

March Settlement	$ 523.75	
June Settlement	$ 1782.55	
November Settlement	$ 782.01	
January Settlement	$ 47.85	$ 3245.16
		$
Over Collected	$ .34	
Under Collected	$	
Delinquent	$ 579.38	$ 579.04
Total		$ 3824.20

TABULAR SCHEDULE OF VALUATIONS,

LEVIED IN THE Town OF Slater

School District No.	Valuation by School Districts: Agricultural Lands (Dollars)	Non-Agricultural Lands (Dollars)	Personal Property (Dollars)	Total Value of all Property except Money and Credits (Dollars)	Rate of State Taxes: Total Rate of State Tax (Mills)	Rate of County Taxes: Rev. (Mills)	R. & B. (Mills)	Welfare (Mills)	Bonds and Int. (Mills)	R&B Fed Drg. (Mills)	PERA (Mills)	Total Rate of County Tax (Mills)	Rate of Town Taxes: Rev. (Mills)	R. & B. (Mills)	Drag Tax (Mills)	State Loan (Mills)	Hire (Mills)	(Mills)	(Mills)	(Mills)	Total Rate of Town Tax (Mills)	Rate of School Taxes: Local 1 Mill (Mills)	Special (Mills)	State Loan (Mills)	Deficiency (Mills)	Tuition (Mills)	Transportation (Mills)	C.O. (Mills)	PERA (Mills)	Rate of State: 664 (Mills)
118	7059	5780	a 1497 / na 1211	15,897	11. 590	9.54	15.	57.68				5.	3.45	109.17	6.3	6.3	1.		6.3			19.9	1.	25.	7.97	26.44		1.45	9.77	3.37	19.08
																							1.	50.	7.97	26.44		1.45	9.77	3.37	19.08
					N.H. 6.52																										
					12.42																										

Co. Nurse 2.
R & B Bldg 2.
Agric Assn. .15

Assessed Value	Rural	All Other	Personal Property	Total
Homestead	5536			5536
Non-Homestead	7303		3058	10361
Total	12,839		3058	15,897

RATES AND TAXES

COUNTY OF CASS, STATE OF MINNESOTA

School Taxes: Total Rate of Sch'l Tax (Mills)	Total Rate of all Taxes (Mills)	Taxes Levied — Local 1 Mill and Special School Taxes by Districts: Local 1 Mill	Special	State Loan	Def.	Trans.	C.O.	PERA	B.&J.	Total School Taxes	All Other Taxes: Funds	Rate	Amounts
94.08	238.05	891	22265	7098	23547	1291	8701	3001	16493	83787	State — Non-Homestead,		6787
119.08	254.05	699	34955	5572	18484	1014	6830	2356	13339	83249	State — Homestead,		9359
		1590	57220	12670	42031	2305	15531	5357	30332	167036	County Revenue,		46760
											County Road and Bridge,		23745
											County Welfare,		8316
											~~Bonds and Interest~~ PERA		5484
											Co. Nurse		3179
											R & B Fed Drg.		7948
											Town Revenue,		1015
											Town Road and Bridge,		1015
											Town Drag,		1590
											Town State Loan,		
											Hire		1015
													31635
											School Local 1 Mill,		1590
											School Special,		57220
											School State Loan,		12670
											Deficiency		42031
											Tuition		
											Transportation		2305
											C.O.		15531
											PERA		5357
											B&J.		30332
													167036
													3883.58

County: R+B Bldg 3179
Agric Assn 795
1 73546

Total Taxes, Real Estate 3133.00
Pers. Prop. 750.58
Total 3883.58

Total Number of Acres 3154.39

Total Levy, $ 3883.58

State of Minnesota, } ss.
COUNTY OF CASS

I, R. C. Pelham, Auditor of said County and State aforesaid, do hereby certify that the foregoing is a true and correct Schedule, showing the valuation of all the taxable property, in the Town of Slater, in said County, the several rates of Taxation and Totals of the several Tax Funds levied thereon for the year A. D. 1937.

Witness my hand and official seal, this 5th day of January A. D. 1937

R. C. Pelham, County Auditor
By Helen Pelham, Deputy.

SEAL

COLLECTIONS OF TAXES OF 1958, Town OF Slater, CASS COUNTY, MINNESOTA

FUNDS	MARCH SETTLEMENT 19.59	JUNE SETTLEMENT 19.59	NOV. SETTLEMENT 19.59	Amount Collected from Nov. 19.58 to First Monday in Jan. 19.59	REDUCTIONS		Total Reductions and Collected	BALANCE UNCOLLECTED	ADDITIONS		Total Uncollected to First Monday in January, 19.....
State—Non-Homestead,	1289	3152	1789	60							
State—Homestead,	1258	4262	2157	127							
County Revenue,	6298	21340	10797	635							
County Road and Bridge,	3198	10836	5483	323							
County Welfare,	10018	37333	18890	1111							
County Road and Interest,											
R+B. Sed. Proj.	1066	3612	1828	108							
Co. Turce	435	1445	731	43							
R+B. Bdg	425	1445	731	43							
Town Revenue,	1343	4551	2302	135							
Town Road and Bridge,	1343	4551	2302	135							
Town Dog,		722	366	23							
Town State Loan,											
Fire	1343	4551	2308	135							
B.+J.	214										
School Local 1 Mill,	213	723	366	32							
School Special,	7583	28398	12178	538							
School State Loan,	1694	5758	2913	171							
Deficiency	5637	19100	9664	564							
Tuition											
Transportation	310	1048	530	31							
C.O.	2083	7057	3571	210							
B.+J.	4068	13783	6974	410							
PERA	719	2435	1232	72							
PERA Agri. Assn	736	2492	1261	74							
	107	361	183	10							
	52375	178955	85801	4485							

	School District No.	LOCAL 1 MILL	SPECIAL	STATE LOAN	Deficiency	Tuition	C.O.	B.+J.	PERA	TOTALS
MARCH SETTLEMENT	118 a	123	3078	981	3255	179	1203	2349	415	11583
	118 7a	90	4505	718	2382	131	880	1719	304	10727
	Totals	213	7583	1699	5637	310	2083	4068	719	22312
JUNE SETTLEMENT	118a	309	7721	2462	8166	448	3017	5893	1041	27057
	118 7a	414	20677	3296	10934	600	4040	7890	1394	49245
	Totals	723	28398	5758	19100	1048	7057	13783	2435	78302
NOVEMBER SETTLEMENT	118-a	244	6095	1944	6449	354	2393	4654	822	22948
	118-7a	122	6080	969	3215	176	1188	2320	410	14480
	Totals	366	12178	2913	9664	530	3571	6974	1232	37428
NOVEMBER TO JANUARY	118 a	22	538	171	564	31	210	410	72	2023
	Totals	22	538	171	564	31	210	410	72	2023
ADDITIONS	School District No.									
	Totals									
REDUCTIONS	School District No.									
	Totals									

Assessment Roll and Tax List of Real Property in the Town of Walker, Cass County, Minnesota, for Taxes for the Year 1958.

Form 5C13 [illegible]

* Indicate Type of Property: R-Residential, C-Commercial, I-Industrial, U-Utility, F-Farm, L-Lakeshore, T-Timber, M-Mineral

In Whose Name Assessed	To Whom Transferred	Description of Property: Subdivision	Sec. or Lot	Town or Block	Rng.	Number of Acres of Land: Acres	100ths	No. School District	Indicate Real Estate Tax Due	Indicate Special Tax Due	Indicate Type of Property	True and Full Valuations: Land Exclusive of Structures and Improvements (Dollars)	Buildings and Other Structures (Dollars)	Machinery Permanently Attached to Real Estate (Dollars)	Total True and Full Value (Dollars)	Assessed Valuations: Rural: Homestead Up to $1,000 20% (Dollars)	Rural: Over $1,000 and Homestead 33⅓% (Dollars)	All Other: Timber Cut on Cash 30% (Dollars)	All Other: Homestead Up to $1,000 25% (Dollars)	All Other: Over $1,000 and Non-Homestead 40% (Dollars)	All Other: Machinery Permanently Attached to Real Estate 33⅓% (Dollars)	Total Assessed Value (Dollars)	Total Assessed Value Equalized by the Board of Review (Dollars)	Final Equalized Value (Dollars)
U. S. of America		1 NE¼ of NE¼	Lot 1		14	26		118																
U. S. of America		2 NW¼ of NE¼	Lot 2																					
U. S. of America		3 SW¼ of NE¼																						
State of Minnesota		4 SE¼ of NE¼																						
		5																						
U. S. of America		6 NE¼ of NW¼	Lot 3																					
U. S. of America		7 NW¼ of NW¼	Lot 4																					
		8 SW¼ of NW¼																						
State of Minnesota		9 SE¼ of NW¼																						
		10																						
State of Minnesota		11 NE¼ of SW¼																						
State of Minnesota		12 NW¼ of SW¼																						
U. S. of America		13 SW¼ of SW¼																						
State of Minnesota		14 SE¼ of SW¼																						
		15																						
State of Minnesota		16 NE¼ of SE¼																						
State of Minnesota		17 NW¼ of SE¼																						
State of Minnesota		18 SW¼ of SE¼																						
State of Minnesota		19 SE¼ of SE¼	Lot 5																					
		20																						

Cass County, Minnesota, for Taxes for the Year 1958.

	Sold for Taxes	Valuations by School Districts as Equalized by Department of Taxation: District No. ..... Rate ....Mills	District No. ..... Rate ....Mills	District No. ..... Rate ....Mills	District No. ..... Rate ....Mills	District No. ..... Rate ....Mills	District No. ..... Rate ....Mills	Tax Including State Homestead ....Mills	State Tax on Non-Homestead ....Mills	Special Taxes	Total Taxes		Paid	When Paid	Number of Receipt	March Settlement 1959	June Settlement 1959	Penalty	November Settlement 1959	Penalty	Collections to First Monday in January 1960	Penalty	Delinquent on First Monday in January 1960	Penalty	Total Delinquent Tax and Penalty	Remarks
		Dollars	Dollars	Dollars	Dollars	Dollars	Dollars	$ cts.	$ cts.	$ cts.	$ cts.			Month Day Year		$ cts.	$ cts.	$ cts.	$ cts.	$ cts.	$ cts.	$ cts.	$ cts.	$ cts.	$ cts.	
1												1														
2												2														
3												3														
4												4														
5												5														
6												6														
7												7														
8												8														
9												9														
10												10														
11												11														
12												12														
13												13														
14												14														
15												15														
16												16														
17												17														
18												18														
19												19														
20												20														

LAKESHIP PAGE

Assessment Roll and Tax List of Real Property in the Town of Walter, Cass County, Minnesota, for Taxes for the Year 1958.

Form 5(F) [illegible]

* Indicate Type of Property: R-Residential, C-Commercial, I-Industrial, U-Utility, F-Farm, L-Lakeshore, T-Timber, M-Mineral

			DESCRIPTION OF PROPERTY								TRUE AND FULL VALUATIONS				ASSESSED VALUATIONS																													
															RURAL				ALL OTHER																													
IN WHOSE NAME ASSESSED	TO WHOM TRANSFERRED		SUBDIVISION	Sec. Lot	Town or Block	Rng.	Number of Acres of Land: Acres	100ths	No. School District	Indicate Homestead Tax or No	Indicate Agricultural Tax or No	Indicate Type of Property*	LAND Exclusive of Structures Used for Improvements	BUILDINGS and Other Structures	MACHINERY Permanently Attached to Real Estate	TOTAL True and Full Value	Homestead Up to $4,000 20%	Over $4,000 and Non-Homestead 33⅓%	Timber Land Class 3c 20%	Homestead Up to $4,000 25%	Over $4,000 and Non-Homestead 40%	MACHINERY Permanently Attached to Real Estate 33⅓%	TOTAL ASSESSED VALUE	Total Assessed Value as Equalized by the Board of Review	FINAL EQUALIZED VALUE
													Dollars	Dollars	Dollars	Dollars	Dollars	Dollars	Dollars	Dollars	Dollars	Dollars	Dollars	Dollars	Dollars
U.S. of America		1	NE¼ of NE¼ Lot 1				2	14	46		118														
U.S. of America		2	NW¼ of NE¼ Lot 2																						
State of Minnesota		3	SW¼ of NE¼																						
U.S. of America		4	SE¼ of NE¼																						
		5																							
U.S. of America		6	NE¼ of NW¼ Lot 3																						
State of Minnesota		7	NW¼ of NW¼ Lot 4																						
State of Minnesota		8	SW¼ of NW¼ Lot 5																						
State of Minnesota		9	SE¼ of NW¼ Lot 6																						
		10																							
		11	NE¼ of SW¼																						
State of Minnesota		12	NW¼ of SW¼ Lot 10																						
U.S. of America		13	SW¼ of SW¼																						
~~Hans Anderson~~	Joseph E. Millard & Others	14	SE¼ of SW¼ Lot 9								40	40	F	200	40		240	48						48	
		15																							
U.S. of America		16	NE¼ of SE¼																						
State of Minnesota		17	NW¼ of SE¼ Lot 7																						
U.S. of America		18	SW¼ of SE¼ Lot 8																						
U.S. of America		19	SE¼ of SE¼																						
		20																							
														200	40		240	48						48	

Cass County, Minnesota, for Taxes for the Year 1958.

			VALIDATIONS BY SCHOOL DISTRICTS AS EQUALIZED BY DEPARTMENT OF TAXATION																																												
SOLD FOR TAXES			District No. ..... Rate ..... Mills	District No. 118 Rate 95 Mills	District No. ..... Rate ..... Mills	District No. ..... Rate ..... Mills	District No. ..... Rate ..... Mills	District No. ..... Rate ..... Mills	Tax including State Homestead ..... Mills	State Tax on Non-Homestead ..... Mills	SPECIAL TAXES	TOTAL TAXES		PAID	WHEN PAID			Number of Receipt	March Settlement 1959	June Settlement 1959	Penalty	November Settlement 1959	Penalty	Collections to First Monday in January 1960	Penalty	Delinquent on First Monday in January 1960	Total Delinquent Tax and Penalty	REMARKS
			Dollars	Dollars	Dollars	Dollars	Dollars	Dollars	$ cts.	$ cts.	$ cts.	$ cts.			Month	Day	Year		$ cts.	$ cts.	$ cts.	$ cts.	$ cts.	$ cts.	$ cts.	$ cts.	$ cts.	
		1											1																
		2											2																
		3											3																
		4											4																
		5											5																
		6											6																
		7											7																
		8											8																
		9											9																
		10											10																
		11											11																
		12											12																
		13											13																
		14		H 48					11 00			11 00	14	PAID IN FULL	AUG 6	1959	15459					11 00	28					
		15											15																
		16											16																
		17											17																
		18											18																
		19											19																
		20											20																
				H 48					11 00			11 00										11 00						

Assessment Roll and Tax List of Real Property in the Town of Walker, Cass County, Minnesota, for Taxes for the Year 1958.

Form 5CD

* Indicate Type of Property: R-Residential, C-Commercial, I-Industrial, U-Utility, F-Farm, L-Lakeshore, T-Timber, M-Mineral

In Whose Name Assessed	To Whom Transferred		Subdivision	Sec. or Lot	Town or Block	Rng.	Number of Acres of Land: Acres	Number of Acres of Land: 100ths	No. School District	Indicate Homestead Tax or No	Indicate Agricultural Tax or No	Indicate Type of Property	True and Full Valuations: Land Exclusive of Structures and Improvements (Dollars)	Buildings and Other Structures (Dollars)	Machinery Permanently Attached to Real Estate (Dollars)	Total True and Full Value (Dollars)	Assessed Valuations: Rural: Homestead Up to $4,000 20% (Dollars)	Rural: Over $4,000 and Non-Homestead 33⅓% (Dollars)	All Other: Timber Land Classified 20% (Dollars)	All Other: Homestead Up to $4,000 25% (Dollars)	All Other: Over $4,000 and Non-Homestead 40% (Dollars)	All Other: Machinery Permanently Attached to Real Estate 33⅓% (Dollars)	Total Assessed Value (Dollars)	Total Assessed Value as Equalized by the Board of Review (Dollars)	Final Equalized Value (Dollars)
U.S. of America		1	NE¼ of NE¼ Lot 1	3	134	26			118																
State of Minnesota		2	NW¼ of NE¼ Lot 2																						
U.S. of America		3	SW¼ of NE¼																						
U.S. of America		4	SE¼ of NE¼																						
		5																							
Josef Nilsson		6	NE¼ of NW¼ Lot 3				41	52	70	4		T	120			120		40				40			
U.S. of America		7	NW¼ of NW¼ Lot 4																						
State of Minnesota		8	SW¼ of NW¼ Lot 5																						
U.S. of America		9	SE¼ of NW¼ Lot 6																						
		10																							
U.S. of America		11	NE¼ of SW¼ Lot 7																						
U.S. of America		12	NW¼ of SW¼ Lot 9																						
U.S. of America		13	SW¼ of SW¼																						
U.S. of America		14	SE¼ of SW¼ Lot 8																						
		15																							
U.S. of America		16	NE¼ of SE¼ Lot 10																						
U.S. of America		17	NW¼ of SE¼																						
		18	SW¼ of SE¼																						
		19	SE¼ of SE¼																						
		20																							
							41	52					120			120		40				40			

Cass County, Minnesota, for Taxes for the Year 1958.

Sold for Taxes	Valuations by School Districts as Equalized by Department of Taxation: District No. ..... Rate ..... Mills (Dollars)	District No. 118 Rate 2.7 Mills (Dollars)	District No. ..... Rate ..... Mills (Dollars)	District No. ..... Rate ..... Mills (Dollars)	District No. ..... Rate ..... Mills (Dollars)	District No. ..... Rate ..... Mills (Dollars)	Tax including State Homestead ..... Mills ($ cts.)	State Tax on Non-Homestead 6.53 Mills ($ cts.)	Special Taxes ($ cts.)	Total Taxes ($ cts.)		Paid	When Paid: Month Day Year	Number of Receipt	March Settlement 1959 ($ cts.)	June Settlement 1959 ($ cts.)	Penalty ($ cts.)	November Settlement 1959 ($ cts.)	Penalty ($ cts.)	Collections to First Monday in January 1960 ($ cts.)	Penalty ($ cts.)	Delinquent on First Monday in January 1960 ($ cts.)	Total Delinquent Tax and Penalty ($ cts.)	Remarks
											1													
											2													
											3													
											4													
											5													
	40						9 16	26		9 42	6	PAID IN FULL	APR 17 1959	5404		9 42								11334
											7													
											8													
											9													
											10													
											11													
											12													
											13													
											14													
											15													
											16													
											17													
											18													
											19													
											20													
	40						9 16	26		9 42						9 42								

Assessment Roll and Tax List of Real Property in the Town of Walker, Cass County, Minnesota, for Taxes for the Year 1958.

Form 5C

* Indicate Type of Property: R-Residential, C-Commercial, I-Industrial, U-Utility, F-Farm, L-Lakeshore, T-Timber, M-Mineral

		DESCRIPTION OF PROPERTY							TRUE AND FULL VALUATIONS				ASSESSED VALUATIONS										
													RURAL			ALL OTHER							
IN WHOSE NAME ASSESSED	TO WHOM TRANSFERRED		SUBDIVISION	Sec. or Lot	Town or Block	Rng.	Number of Acres of Land: Acres	100ths	No. School District	Indicate Homestead Tax or No	Indicate Agricultural Tax or No	Indicate Type of Property	LAND Exclusive of Improvements and Improvements	BUILDINGS and Other Structures	MACHINERY Permanently Attached to Real Estate	TOTAL True and Full Value	Homestead Up to $6,000 20%	Over $6,000 and Non-Homestead 33⅓%	Timber Land Class 2c 20%	Homestead Up to $6,000 25%	Over $6,000 and Non-Homestead 40%	MACHINERY Permanently Attached to Real Estate 33⅓%	TOTAL ASSESSED VALUE	Total Assessed Value as Equalized by the Board of Review	FINAL EQUALIZED VALUE
													Dollars	Dollars	Dollars	Dollars	Dollars	Dollars	Dollars	Dollars	Dollars	Dollars	Dollars	Dollars	Dollars
U. S. of America		1	~~NE¼ of NE¼~~ Lot 1	4	145	26			118																
State of Minnesota		2	~~NW¼ of NE¼~~ Lot 2																						
State of Minnesota		3	SW¼ of NE¼																						
		4	SE¼ of NE¼																						
		5																							
State of Minnesota		6	NE¼ of NW¼ Lot 3																						
State of Minnesota		7	NW¼ of NW¼ Lot 4																						
		8	SW¼ of NW¼																						
		9	SE¼ of NW¼																						
		10																							
U. S. of America		11	NE¼ of SW¼																						
U. S. of America		12	NW¼ of SW¼																						
		13	SW¼ of SW¼																						
		14	SE¼ of SW¼																						
		15																							
U. S. of America		16	NE¼ of SE¼																						
U. S. of America		17	NW¼ of SE¼																						
		18	SW¼ of SE¼																						
		19	SE¼ of SE¼																						
		20																							

	VALUATIONS BY SCHOOL DISTRICTS AS EQUALIZED BY DEPARTMENT OF TAXATION																								
SOLD FOR TAXES	District No. ..... Rate ..... Mills	District No. ..... Rate ..... Mills	District No. ..... Rate ..... Mills	District No. ..... Rate ..... Mills	District No. ..... Rate ..... Mills	District No. ..... Rate ..... Mills	Tax including State Homestead ..... Mills	State Tax on Non-Homestead ..... Mills	SPECIAL TAXES	TOTAL TAXES		PAID	WHEN PAID	Number of Receipt	March Settlement 1959	June Settlement 1959	Penalty	November Settlement 1959	Penalty	Collections to First Monday in January 1960	Penalty	Delinquent on First Monday in January 1960	Total Delinquent Tax and Penalty	REMARKS
	Dollars	Dollars	Dollars	Dollars	Dollars	Dollars	$ cts.	$ cts.	$ cts.	$ cts.			Month Day Year		$ cts.	$ cts.	$ cts.	$ cts.	$ cts.	$ cts.	$ cts.	$ cts.	$ cts.	
											1													
											2													
											3													
											4													
											5													
											6													
											7													
											8													
											9													
											10													
											11													
											12													
											13													
											14													
											15													
											16													
											17													
											18													
											19													
											20													

Assessment Roll and Tax List of Real Property in the Town of Walker, Cass County, Minnesota, for Taxes for the Year 1958.

Form-5C(1) [illegible]

* Indicate Type of Property: R-Residential, C-Commercial, I-Industrial, U-Utility, F-Farm, L-Lakeshore, T-Timber, M-Mineral

	IN WHOSE NAME ASSESSED	TO WHOM TRANSFERRED	DESCRIPTION OF PROPERTY: SUBDIVISION	Sec. or Lot	Town or Block	Rng.	Number of Acres of Land: Acres	Hdths	No. School District	Indicate Homestead Tax Ex.	Indicate Agricultural Tax Ex.	Indicate Type of Tax Ex.	TRUE AND FULL VALUATIONS: LAND Exclusive of Structures and Improvements	BUILDINGS and Other Structures	MACHINERY Permanently Attached to Real Estate	TOTAL True and Full Value	ASSESSED VALUATIONS: RURAL: Homestead Up to $4,000 20%	Over $4,000 and Non-Homestead 33⅓%	ALL OTHER: Timber Land Class 2c 20%	Homestead Up to $4,000 25%	Over $4,000 and Non-Homestead 40%	MACHINERY Permanently Attached to Real Estate 33⅓%	TOTAL ASSESSED VALUE	Total Assessed Value as Equalized by the Board of Review	FINAL EQUALIZED VALUE
							Acres	Hdths					Dollars	Dollars	Dollars	Dollars	Dollars	Dollars	Dollars	Dollars	Dollars	Dollars	Dollars	Dollars	Dollars
U. S. of America			1 ~~N E ¼ of N E ¼~~ Lot 1	5	144	26			118																
U. S. of America			2 ~~N W ¼ of N E ¼~~ Lot 2																						
			3 S W ¼ of N E ¼																						
U. S. of America			4 S E ¼ of N E ¼																						
			5																						
U. S. of America			6 ~~N E ¼ of N W ¼~~ Lot 3																						
U. S. of America			7 ~~N W ¼ of N W ¼~~ Lot 4																						
			8 S W ¼ of N W ¼																						
U. S. of America			9 S E ¼ of N W ¼																						
			10																						
U. S. of America			11 N E ¼ of S W ¼																						
			12 N W ¼ of S W ¼																						
U. S. of America			13 ~~S W ¼ of S W ¼~~ Lot 5																						
			14 S E ¼ of S W ¼																						
			15																						
U. S. of America			16 N E ¼ of S E ¼																						
			17 N W ¼ of S E ¼																						
			18 S W ¼ of S E ¼																						
			19 S E ¼ of S E ¼																						
			20																						

	SOLD FOR TAXES	VALUATIONS BY SCHOOL DISTRICTS AS EQUALIZED BY DEPARTMENT OF TAXATION: District No. ..... Rate ..... Mills	District No. ..... Rate ..... Mills	District No. ..... Rate ..... Mills	District No. ..... Rate ..... Mills	District No. ..... Rate ..... Mills	District No. ..... Rate ..... Mills	Tax Including State Homestead ..... Mills	State Tax on Non-Homestead ..... Mills	SPECIAL TAXES	TOTAL TAXES		PAID	WHEN PAID: Month Day Year	Number of Receipt	March Settlement 1959	June Settlement 1959	Penalty	November Settlement 1959	Penalty	Collections to Five Months in January 1960	Penalty	Delinquent on First Monday in January 1960	Total Delinquent Tax and Penalty	REMARKS
		Dollars	Dollars	Dollars	Dollars	Dollars	Dollars	$ cts.	$ cts.	$ cts.	$ cts.					$ cts.	$ cts.	$ cts.	$ cts.	$ cts.	$ cts.	$ cts.	$ cts.	$ cts.	
1												1													
2												2													
3												3													
4												4													
5												5													
6												6													
7												7													
8												8													
9												9													
10												10													
11												11													
12												12													
13												13													
14												14													
15												15													
16												16													
17												17													
18												18													
19												19													
20												20													

TAX SALE

Assessment Roll and Tax List of Real Property in the Town of Slater, Cass County, Minnesota, for Taxes for the Year 1958.

Form 3CD

* Indicate Type of Property: R-Residential, C-Commercial, I-Industrial, U-Utility, F-Farm, L-Lakeshore, T-Timber, M-Mineral

	In Whose Name Assessed	To Whom Transferred	Description of Property: Subdivision	Sec. or Lot	Town or Block	Rng.	Number of Acres of Land: Acres	100ths	No. School District	Indicate Homestead Tax or No	Indicate Agricultural Land Tax or No	Indicate Type of Property	True and Full Valuations: Land (Indicate of Structures and Improvements)	Buildings and Other Structures	Machinery Permanently Attached to Real Estate	Total True and Full Value	Assessed Valuations: Rural: Homestead Up to $1,000 20%	Rural: Over $4,000 and Non-Homestead 33⅓%	All Other: Timber Land Classified 20%	All Other: Homestead 25%	All Other: Over $4,000 and Non-Homestead 40%	All Other: Machinery Permanently Attached to Real Estate 33⅓%	Total Assessed Value	Total Amount Value as Equalized by the Board of Review	Final Equalized Value
				Dollars									Dollars	Dollars	Dollars	Dollars	Dollars	Dollars	Dollars	Dollars	Dollars	Dollars	Dollars	Dollars	Dollars
U. S. of America																									
State of Minnesota																									
~~Hugh Slater~~ + Clara Slater																									
~~Estate Slater~~																									
U. S. of America																									
	1		~~N E ¼ of N E ¼~~ Lot 1	6	44	26			118																
	2		~~N W ¼ of N E ¼~~ Lot 2																						
	3		~~S W ¼ of N E ¼~~				40			40	40	F	200	225		425	85						85		
	4		~~S E ¼ of N E ¼~~																						
	5																								
State of Minnesota																									
State of Minnesota																									
State of Minnesota																									
State of Minnesota																									
	6		~~N E ¼ of N W ¼~~ Lots																						
	7		~~N W ¼ of N W ¼~~ Lot 4																						
	8		~~S W ¼ of N W ¼~~ Lot 5																						
	9		~~S E ¼ of N W ¼~~																						
	10																								
State of Minnesota																									
State of Minnesota																									
U. S. of America																									
U. S. of America																									
	11		~~N E ¼ of S W ¼~~																						
	12		~~N W ¼ of S W ¼~~ Lot 6																						
	13		~~S W ¼ of S W ¼~~ Lot 7																						
	14		~~S E ¼ of S W ¼~~																						
	15																								
U. S. of America																									
~~Hugh Slater~~ + Clara Slater																									
~~Estate Slater~~																									
	16		~~N E ¼ of S E ¼~~																						
	17		~~N W ¼ of S E ¼~~							40	40	F	200			200	40						40		
State of Minnesota			~~S W ¼ of S E ¼~~				40																		
U. S. of America			~~S E ¼ of S E ¼~~ Lot 8																						
	20																								
							80						400	225		625	125						125		

Cass County, Minnesota, for Taxes for the Year 1958.

Sold for Taxes	Valuations by School Districts as Equalized by Department of Taxation: District No. Rate Mills	Dollars	District No. Rate Mills	Dollars	District No. Rate Mills	Dollars	District No. Rate Mills	Dollars	Tax Including State Homestead $ cts.	State Tax on Non-Homestead $ cts.	Special Taxes $ cts.	Total Taxes $ cts.		Paid	When Paid Month Day Year	Number of Receipt	March Settlement 1959 $ cts.	June Settlement 1959 $ cts.	Penalty $ cts.	November Settlement 1959 $ cts.	Penalty $ cts.	Collections to First Monday in January 1960 $ cts.	Penalty $ cts.	Delinquent on First Monday in January 1960 $ cts.	Total Delinquent Tax and Penalty $ cts.	Remarks
													1													
													2													
	H	85							19 46			19 46	3	PAID IN FULL	JAN 16 1959/62		19 46									
													4													
													5													
													6													
													7													
													8													
													9													
													10													
													11													
													12													
													13													
													14													
													15													
													16													
	H	40							9 16			9 16	17	PAID IN FULL	JAN 16 1959/62		9 16									
													18													
													19													
													20													
	H	125							28 62			28 62					28 62									

LAKESLIE PARK

Assessment Roll and Tax List of Real Property in the Town of Platter, Cass County, Minnesota, for Taxes for the Year 1958.

Form 3CD (Revised to conform to Form 3A)

* Indicate Type of Property: R-Residential, C-Commercial, I-Industrial, U-Utility, F-Farm, L-Lakeshore, T-Timber, M-Mineral

		DESCRIPTION OF PROPERTY								TRUE AND FULL VALUATIONS				ASSESSED VALUATIONS									
														RURAL			ALL OTHER						
IN WHOSE NAME ASSESSED	TO WHOM TRANSFERRED		SUBDIVISION	Sec. or Lot	Town or Block	Rng.	Number of Acres of Land	No. School District	Indicate Homestead Tax or No	Indicate Farm Total Tax or No	Indicate Type of Property	LAND Exclusive of Structures and Improvements	BUILDINGS and Other Structures	MACHINERY Permanently Attached to Real Estate	TOTAL True and Full Value	Homestead Up to $4,000 20%	Over $4,000 and Non-Homestead 33⅓%	Timber Land Class 3c 20%	Homestead Up to $4,000 25%	Over $4,000 and Non-Homestead 40%	MACHINERY Permanently Attached to Real Estate 33⅓%	TOTAL ASSESSED VALUE	Total Assessed Value as Scaleboard by the Board of Review	FINAL EQUALIZED VALUE
							Acres 100ths					Dollars	Dollars	Dollars	Dollars	Dollars	Dollars	Dollars	Dollars	Dollars	Dollars	Dollars	Dollars	Dollars
Gladys L. Moody, Edward Frederick & Ray Donald Maddox		1	~~NE¼ of NW¼~~ Lot 5	7	144	26	35.75	118	no	yes	F	200	1300		1500		500					500		
" " " "		2	NW¼ of NE¼				40		no	yes	F	180			180		60					60		
~~Myrtle C. Stand~~	State of Minnesota	3	SW¼ of NE¼				40		no	yes	T	~~1.80~~			180		60					60	Forfeited	
Gladys L. Moody, Edward Frederick & Ray Donald Maddox		4	SE¼ of NE¼				40		no	yes	F	180			180		60					60		
		5																						
John H. & Elmer M. Fenicle		6	NE¼ of NW¼				40		yes	yes	F	200	425		625	125						125		
" " " "		7	NW¼ of NW¼ Lot 1				40.93		no	yes	F	180			180		60					60		
State of Minnesota		8	~~SW¼ of NW¼~~ Lot 2																					
U. S. of America		9	SE¼ of NW¼																					
		10																						
U. S. of America		11	NE¼ of SW¼																					
U. S. of America		12	~~NW¼ of SW¼~~ Lots 3																					
		13	~~SW¼ of SW¼~~ Lot 4																					
		14	SE¼ of SW¼																					
		15																						
Gladys L. Moody, Edward Frederick & Ray Donald Maddox		16	NE¼ of SE¼				40		no	yes	F	180			180		60					60		
State of Minnesota		17	NW¼ of SE¼																					
~~Myrtle C. Stand~~	State of Minnesota	18	SW¼ of SE¼				40		no	yes	T	~~210~~			210		70					70	Forfeited	
State of Minnesota		19	SE¼ of SE¼																					
		20																						
							312.68					1510	1725		3235	125	870					995		

Cass County, Minnesota, for Taxes for the Year 1958.

SOLD FOR TAXES	VALUATIONS BY SCHOOL DISTRICTS AS EQUALIZED BY DEPARTMENT OF TAXATION: District No. 118 Rate 7.2 Mills	District No. ..... Rate ..... Mills	District No. ..... Rate ..... Mills	District No. ..... Rate ..... Mills	District No. ..... Rate ..... Mills	Tax Including State Homestead ..... Mills	State Tax on Non-Homestead 5.4 Mills	SPECIAL TAXES	TOTAL TAXES		PAID	WHEN PAID (Month Day Year)	Number of Receipt	March Settlement 1959	June Settlement 1959	Penalty	November Settlement 1959	Penalty	Collections to First Monday in January 1960	Penalty	Delinquent on First Monday in January 1960	Penalty	Total Delinquent Tax and Penalty	REMARKS
	Dollars	Dollars	Dollars	Dollars	Dollars	Dollars	$ cts.	$ cts.	$ cts.					$ cts.	$ cts.	$ cts.	$ cts.	$ cts.	$ cts.	$ cts.	$ cts.	$ cts.	$ cts.	
											2nd HALF PAID OCT 20 1959													
	500					1145.2	3.96		1197.8	1	1st HALF PAID MAY 12 1959	7574	11461		598.9		598.9							11322
											2nd HALF PAID OCT 20 1959													
	60					137.4	4.0		141.4	2	1st HALF PAID MAY 12 1959	7574	11461		70.7		70.7							"
											2nd HALF PAID OCT 20 1959													
3 SOLD FOR TAXES	60	Is not taxed				137.4	4.0		141.4	3	Forfeited 11-5-57													Canceled 141.4
											2nd HALF PAID OCT 20 1959													
	60					137.4	4.0		141.4	4	1st HALF PAID MAY 12 1959	7574	11461		70.7		70.7							11322
										5														
	H 125					286.4			286.4	6	PAID IN FULL DEC 29 1959		11499						28.64					abstract print to county
	60					137.4	4.0		141.4	7	PAID IN FULL DEC 29 1959								14.14					
										8														
										9													
										10													
										11													
										12													
										13													
										14													
										15													
											2nd HALF PAID OCT 20 1959													
	60					137.4	4.0		141.4	16	1st HALF PAID MAY 12 1959	7574	11461		70.7		70.7							11322
										17														
	70	Not taxed 1957				160.4	4.6		165.0	18	Forfeited 11-5-57													Canceled 165.0
										19														
										20														
	H 125					2274.0	57.2		2331.62						801.0		801.0		42.78					Total 3.24
	70																							
	995																							

Assessment Roll and Tax List of Real Property in the Town of Deerton, Cass County, Minnesota, for Taxes for the Year 1958.

Form 3CD

* Indicate Type of Property: R-Residential, C-Commercial, I-Industrial, U-Utility, F-Farm, L-Lakeshore, T-Timber, M-Mineral

	In Whose Name Assessed	To Whom Transferred	Description of Property: Subdivision	Sec. or Lot	Town or Block	Rng.	Number of Acres of Land: Acres	Tenths	No. School District	Indicate Homestead Tax Yes or No	Indicate Agricultural Tax Yes or No	Indicate Type of Property	True and Full Valuations: Land Exclusive of Structures and Improvements	Buildings and Other Structures	Machinery Permanently Attached to Real Estate	Total True and Full Value	Assessed Valuations: Rural: Homestead Up to $1,000 20%	Rural: Over $1,000 Homestead 33⅓%	All Other: Other Class 20%	All Other: Homestead Up to $1,000 25%	All Other: Over $1,000 Homestead 40%	All Other: Machinery Permanently Attached to Real Estate 33⅓%	Total Assessed Value	Total Assessed Value as Equalized by the Board of Review	Final Equalized Value
							Acres	Tenths					Dollars	Dollars	Dollars	Dollars	Dollars	Dollars	Dollars	Dollars	Dollars	Dollars	Dollars	Dollars	Dollars
1	U. S. of America		NE¼ of NE¼	8	19	22			118																
2	U. S. of America		NW¼ of NE¼																						
3	U. S. of America		SW¼ of NE¼																						
4	U. S. of America		SE¼ of NE¼																						
5																									
6	Mary E. + Elwyn L. Pohl		NE¼ of NW¼				52	43		40	40	F	200			200	40						40		
7	U. S. of America		NW¼ of NW¼ R.# 1																						
8	Lledge D. Moody + Edward Diedrick + Roy Brodd	Moody + Brodd	SW¼ of NW¼				50	40		70	40	F	180			180		60					60		
9	Mary E. Pohl + Elwyn L. Pohl		SE¼ of NW¼				44	85		40	40	F	245			245	49						49		
10																									
11	" " "		NE¼ of SW¼				46	30		40	40	F	255	1700		1955	391						391		
12	Lledge D. Moody + Edward Diedrick + Roy Brodd	Moodey + Brodd	NW¼ of SW¼				46	30		70	40	F	180			180		60					60		
13	U. S. of America	N½ of	SW¼ of SW¼	less E. 5 acres																					
14	Elwyn L. + Mary E. Pohl		SE¼ of SW¼				40			40	40	F	150			150	30						30		
15	State of Minnesota		E. 5 acres of N½ of the N½ of SE¼																						
16	U. S. of America		NE¼ of SE¼																						
17	Mary E. + Elwyn L. Pohl		NW¼ of SE¼				36	50		40	40	F	180			180	36						36		
18	" " "		SW¼ of SE¼				42	55		40	40	F	210			210	42						42		
19	U. S. of America		SE¼ of SE¼																						
20	State of Minnesota		S 1/3 of the W 1/2 of the SW 1/4																						
							364	33					1600	1700		3300	588	120					708		

Cass County, Minnesota, for Taxes for the Year 1958.

	Sold for Taxes	Valuations by School Districts as Equalized by Department of Taxation: District No. ..... Rate ..... Mills	District No. 2 Rate 25 Mills	District No. ..... Rate ..... Mills	District No. ..... Rate ..... Mills	District No. ..... Rate ..... Mills	Tax including State Homestead ..... Mills	State Tax on Non-Homestead 5.5 Mills	Special Taxes	Total Taxes		Paid	When Paid	Number of Receipt	March Settlement 1959	June Settlement 1959	Penalty	November Settlement 1959	Penalty	Collections to First Monday in January 1960	Penalty	Delinquent on First Monday in January 1960	Total Delinquent Tax and Penalty	Remarks
		Dollars	Dollars	Dollars	Dollars	Dollars	Dollars	$ cts.	$ cts.	$ cts.			Month Day Year		$ cts.	$ cts.	$ cts.	$ cts.	$ cts.	$ cts.	$ cts.	$ cts.	$ cts.	
1											1													
2											2													
3											3													
4											4													
5											5													
6		H 40					916			916	6	2nd Half Paid 1st HALF PAID	OCT 29 1959 MAY 21 1959	15802 8092		458		458						11337
7											7	2nd HALF PAID	OCT 20 1959	14161										
8		60					1374	40		1414	8	1st HALF PAID	MAY 12 1959	7574		707		707						11322
9		H 49					1122			1122	9	2nd Half Paid 1st HALF PAID	OCT 29 1959 MAY 21 1959	15802 8092		561		561						11337
10											10													
11		H 391					8456			8456	11	2nd Half Paid 1st HALF PAID 2nd HALF PAID	OCT 29 1959 MAY 21 1959 OCT 20 1959	15802 8092 14161		4228		4228						"
12		60					1374	40		1414	12	1st HALF PAID	MAY 12 1959	7574		707		707						11322
13											13													
14		H 30					688			688	14	2nd Half Paid 1st HALF PAID	OCT 29 1959 MAY 21 1959	15802 8092		344		344						11337
15											15													
16											16	2nd Half Paid	OCT 29 1959											
17		H 36					824			824	17	1st HALF PAID	MAY 21 1959	15802 8092		412		412						11337
18		H 42					962			962	18	2nd Half Paid 1st HALF PAID	OCT 29 1959 MAY 21 1959			481		481						"
19											19													
20											20													
		H 588 120 708					16216	80		16296						8148		8148						

LAKESIDE PARK

Assessment Roll and Tax List of Real Property in the Town of Shelter, Cass County, Minnesota, for Taxes for the Year 1958.

Form 3C11 BALDWIN-DUFFY, MINNEAPOLIS

*Indicate Type of Property: R-Residential, C-Commercial, I-Industrial, U-Utility, F-Farm, L-Lakeshore, T-Timber, M-Mineral

In Whose Name Assessed	To Whom Transferred		Description of Property: Subdivision	Sec. or Lot	Town or Block	Rng.	Number of Acres of Land: Acres	Number of Acres of Land: Hds.	No. School District	Indicate Homestead Tax or No	Indicate Agricultural Tax or No	Indicate Type of Property	True and Full Valuations: Land Exclusive of Structures and Improvements	True and Full Valuations: Buildings and Other Structures	True and Full Valuations: Machinery Permanently Attached to Real Estate	True and Full Valuations: Total True and Full Value	Assessed Valuations: Rural: Homestead Up to $4,000 20%	Assessed Valuations: Rural: Over $4,000 Non-Homestead 33⅓%	Assessed Valuations: All Other: Timber Class 2c 20%	Assessed Valuations: All Other: Homestead Up to $4,000 25%	Assessed Valuations: All Other: Over $4,000 Non-Homestead 40%	Assessed Valuations: Machinery Permanently Attached to Real Estate 33⅓%	Assessed Valuations: Total Assessed Value	Total Assessed Value as Equalized by the Board of Review	Final Equalized Value
							Acres	Hds.					Dollars	Dollars	Dollars	Dollars	Dollars	Dollars	Dollars	Dollars	Dollars	Dollars	Dollars	Dollars	Dollars
U. S. of America		1	NE¼ of NE¼	9	142	26			118																
U. S. of America		2	NW¼ of NE¼																						
U. S. of America		3	SW¼ of NE¼																						
U. S. of America		4	SE¼ of NE¼																						
		5																							
U. S. of America		6	NE¼ of NW¼																						
U. S. of America		7	NW¼ of NW¼																						
		8	SW¼ of NW¼																						
U. S. of America		9	SE¼ of NW¼																						
		10																							
U. S. of America		11	NE¼ of SW¼																						
U. S. of America		12	NW¼ of SW¼																						
U. S. of America		13	SW¼ of SW¼																						
U. S. of America		14	SE¼ of SW¼																						
		15																							
U. S. of America		16	NE¼ of SE¼																						
U. S. of America		17	NW¼ of SE¼																						
U. S. of America		18	SW¼ of SE¼																						
U. S. of America		19	SE¼ of SE¼																						
		20																							

Sold for Taxes	Valuations by School Districts as Equalized by Department of Taxation: District No. ..... Rate ..... Mills	District No. ..... Rate ..... Mills	District No. ..... Rate ..... Mills	District No. ..... Rate ..... Mills	District No. ..... Rate ..... Mills	District No. ..... Rate ..... Mills	Tax including State Homestead ..... Mills	State Tax on Non-Homestead ..... Mills	Special Taxes	Total Taxes		Paid	When Paid	Number of Receipt	March Settlement 1959	June Settlement 1959	Penalty	November Settlement 1959	Penalty	Collections to First Monday in January 1960	Penalty	Delinquent on First Monday in January 1960	Total Delinquent Tax and Penalty	Remarks
	Dollars	Dollars	Dollars	Dollars	Dollars	Dollars	$ cts.	$ cts.	$ cts.	$ cts.			Month Day Year		$ cts.	$ cts.	$ cts.	$ cts.	$ cts.	$ cts.	$ cts.	$ cts.	$ cts.	
											1													
											2													
											3													
											4													
											5													
											6													
											7													
											8													
											9													
											10													
											11													
											12													
											13													
											14													
											15													
											16													
											17													
											18													
											19													
											20													

Assessment Roll and Tax List of Real Property in the Town of Slater, Cass County, Minnesota, for Taxes for the Year 1958.

* Indicate Type of Property: R-Residential, C-Commercial, I-Industrial, U-Utility, F-Farm, L-Lakeshore, T-Timber, M-Mineral

	In Whose Name Assessed	To Whom Transferred	Description of Property: Subdivision	Sec. or Lot	Town or Block	Rng.	Number of Acres of Land: Acres	Mills	No. School District	Indicate Homestead Tax or No	Indicate Agricultural Tax or No	Indicate Type of Property	True and Full Valuations: Land Exclusive of Buildings and Improvements	Buildings and Other Structures	Machinery Permanently Attached to Real Estate	Total True and Full Value	Assessed Valuations: Rural: Homestead Up to $1,000 20%	Rural: Over $1,000 and Non-Homestead 33⅓%	All Other: Timber Land Class 1c 20%	All Other: Homestead Up to $1,000 25%	All Other: Over $1,000 and Non-Homestead 40%	Machinery Permanently Attached to Real Estate 33⅓%	Total Assessed Value	Total Assessed Value as Equalized by the Board of Review	Final Equalized Value
							Acres	Mills					Dollars	Dollars	Dollars	Dollars	Dollars	Dollars	Dollars	Dollars	Dollars	Dollars	Dollars	Dollars	Dollars
1	U. S. of America		NE¼ of NE¼	10	142	26			118																
2	U. S. of America		NW¼ of NE¼																						
3	Carl & Freda Larson		2A 10.63 acs of Lot 3 SW¼ of NW¼				10.63			no	yes	T	51			51		17					17		
4	U. S. of America		SE¼ of NE¼																						
5	U. S. of America		Lot 3 less 2A 10.63 acs																						
6	Carl & Freda Larson		NE¼ of NW¼				40			no	yes	F	201			201		67					67		
7	" " "		NW¼ of NW¼				40			no	yes	F	201			201		67					67		
8	" " "		SW¼ of NW¼				40			no	yes	F	201			201		67					67		
9	" " "		SE¼ of NW¼ Lot 4				26.75			no	yes	F	150	351		501		167					167		
10																									
11	U. S. of America		NE¼ of SW¼ Lot 5																						
12	U. S. of America		NW¼ of SW¼																						
13	U. S. of America		SW¼ of SW¼																						
14	U. S. of America		SE¼ of SW¼ Lot 6																						
15																									
16	U. S. of America		NE¼ of SE¼ Lot 1																						
17	U. S. of America		NW¼ of SE¼ Lot 2																						
18	U. S. of America		SW¼ of SE¼																						
19	U. S. of America		SE¼ of SE¼																						
20																									
							640						804	351		1155		385					385		

Cass County, Minnesota, for Taxes for the Year 1958.

	Sold for Taxes	Valuations by School Districts as Equalized by Department of Taxation: District No. ..... Rate ..... Mills	District No. ..... Rate ..... Mills	District No. ..... Rate ..... Mills	District No. ..... Rate ..... Mills	District No. ..... Rate ..... Mills	District No. ..... Rate ..... Mills	Tax Including State Homestead ..... Mills	State Tax on Non-Homestead ..... Mills	Special Taxes	Total Taxes	Paid	When Paid: Month Day Year	Number of Receipt	March Settlement 1959	June Settlement 1959	Penalty	November Settlement 1959	Penalty	Collections to Five Monday in January 1960	Penalty	Delinquent on Five Monday in January 1960	Penalty	Total Delinquent Tax and Penalty	Remarks
		Dollars	Dollars	Dollars	Dollars	Dollars	Dollars	$ cts.	$ cts.	$ cts.	$ cts.				$ cts.	$ cts.	$ cts.	$ cts.	$ cts.	$ cts.	$ cts.	$ cts.	$ cts.	$ cts.	
1																									
2																									
3		17						390	12		402	2nd HALF PAID NOV 2 1959 1st HALF PAID MAY 29 1959													112.81
4																									
5																									
6		67						1534	44		1578	2nd HALF PAID NOV 2 1959 1st HALF PAID MAY 29 1959	11997 11246			45.35		45.30						"
7		67						1534	44		1578	2nd HALF PAID NOV 2 1959 1st HALF PAID MAY 29 1959													"
8		67						1534	44		1578	2nd HALF PAID NOV 2 1959 1st HALF PAID MAY 29 1959													"
9		167						3846	108		3934	2nd HALF PAID NOV 2 1959 1st HALF PAID MAY 29 1959													"
10																									
11																									
12																									
13																									
14																									
15																									
16																									
17																									
18																									
19																									
20																									
		385						8818	252		9070					45.35		45.30							

LAKESIDE PARK

Assessment Roll and Tax List of Real Property in the Town of Shelter, Cass County, Minnesota, for Taxes for the Year 1958.

Form 5C19 [illegible]

* Indicate Type of Property: R-Residential, C-Commercial, I-Industrial, U-Utility, F-Farm, L-Lakeshore, T-Timber, M-Mineral

	IN WHOSE NAME ASSESSED	TO WHOM TRANSFERRED	DESCRIPTION OF PROPERTY: SUBDIVISION	Sec. or Lot	Town or Block	Rng.	Number of Acres of Land: Acres	100ths	No. of Local Parcel	Indicate Unassessed Tax or Pay	Indicate Agricultural Tax or Exemption	Indicate Type*	TRUE AND FULL VALUATIONS: LAND Exclusive of Structures and Improvements	BUILDINGS and Other Structures	MACHINERY Permanently Attached to Real Estate	TOTAL True and Full Value	ASSESSED VALUATIONS: RURAL: Homestead Up to $4,000 20%	RURAL: Over $4,000 and Non-Homestead 33⅓%	ALL OTHER: Timber Land Class 2c 20%	ALL OTHER: Homestead Up to $4,000 25%	ALL OTHER: Over $4,000 and Non-Homestead 40%	ALL OTHER: MACHINERY Permanently Attached to Real Estate 33⅓%	TOTAL ASSESSED VALUE	Total Assessed Value as Equalized by the Board of Review	FINAL EQUALIZED VALUE
							Acres	100ths					Dollars	Dollars	Dollars	Dollars	Dollars	Dollars	Dollars	Dollars	Dollars	Dollars	Dollars	Dollars	Dollars
	State of Minnesota	1	NE¼ of NE¼		11	14	26		118																
	U. S. of America	2	~~NW¼ of NE¼~~ Lot 2																						
	U. S. of America	3	SW¼ of NE¼																						
	State of Minnesota	4	SE¼ of NE¼																						
	State of Minnesota	5	Lot 1																						
	Milan Dewhurst	6	~~NE¼ of NW¼~~ Lot 3				25	95	no	40	40	F	100	201 415		776	115	67					182		
	" "	7	NW¼ of NW¼				10			40	40	I	100			100	20						20		
	U. S. of America	8	SW¼ of NW¼																						
		9	SE¼ of NW¼																						
		10																							
	State of Minnesota	11	NE¼ of SW¼																						
	State of Minnesota	12	NW¼ of SW¼																						
	Clarence E. Vanatta	13	~~SW¼ of SW¼~~ Lot 4				37	25		40	40	T	185	550		735	147						147		
	" "	14	SE¼ of SW¼				10			40	40	T	160			160	32						32		
		15																							
	U. S. of America	16	NE¼ of SE¼																						
	U. S. of America	17	NW¼ of SE¼																						
		18	SW¼ of SE¼																						
	U. S. of America	19	SE¼ of SE¼																						
		20																							
							148	00					54	1226		1791	314	67					381		

Cass County, Minnesota, for Taxes for the Year 1958.

	SOLD FOR TAXES	VALUATIONS BY SCHOOL DISTRICTS AS EQUALIZED BY DEPARTMENT OF TAXATION: District No. 118 Rate 44 Mills; State 6.5 Mills	District No. ..... Rate ..... Mills	District No. ..... Rate ..... Mills	District No. ..... Rate ..... Mills	District No. ..... Rate ..... Mills	Tax Including State Homestead	State Tax on Non-Homestead 6.5 Mills	SPECIAL TAXES	TOTAL TAXES		PAID	WHEN PAID Month Day Year	Number of Receipt	March Settlement 1959	June Settlement 1959	Penalty	November Settlement 1959	Penalty	Collections to First Monday in January 1960	Penalty	Delinquent on First Monday in January 1960	Total Delinquent Tax and Penalty	REMARKS
		Dollars	Dollars	Dollars	Dollars	Dollars	Dollars	$ cts.	$ cts.	$ cts.			Month Day Year		$ cts.	$ cts.	$ cts.	$ cts.	$ cts.	$ cts.	$ cts.	$ cts.	$ cts.	
											1													
											2													
											3													
											4													
											5													
	SOLD FOR TAXES [illegible]	# 115 67					4168	44		4212	6											4212		11347
		# 20					458			458	7											458		"
											8													
											9													
											10													
											11													
											12													
		# 147					3368			3368	13	2d HALF PAID OCT 30 1959		1239	1684		1684							11345
		# 32					732			732	14	1st HALF PAID MAY 29 1959		1239	366		366							"
											15	2d HALF PAID OCT 30 1959		1344										
											16	1st HALF PAID MAY 29 1959		1344										
											17													
											18													
											19													
											20													
		# 314 67 381					8726	44		8770						20 50		20 50				46 70		

LAYSE FILE

NEW FILE

Assessment Roll and Tax List of Real Property in the Town of Walker, Cass County, Minnesota, for Taxes for the Year 1958.

Form 5CD

* Indicate Type of Property: R-Residential, C-Commercial, I-Industrial, U-Utility, F-Farm, L-Lakeshore, T-Timber, M-Mineral

		DESCRIPTION OF PROPERTY								TRUE AND FULL VALUATIONS				ASSESSED VALUATIONS											
														RURAL			ALL OTHER								
IN WHOSE NAME ASSESSED	TO WHOM TRANSFERRED		SUBDIVISION	Sec. or Lot	Town or Block	Rng.	Number of Acres of Land: Acres	Number of Acres of Land: 100ths	No. School District	Indicate Homestead Property by Ha	Indicate Agricultural Property by Ag	Indicate Type of Property*	LAND Exclusive of Structures and Improvements	BUILDINGS and Other Structures	MACHINERY Permanently Attached to Real Estate	TOTAL True and Full Value	Homestead Up to $4,000 20%	Over $4,000 and Non-Homestead 33⅓%	Timber Land Class 1c 20%	Homestead Up to $4,000 25%	Over $4,000 and Non-Homestead 40%	MACHINERY Permanently Attached to Real Estate 33⅓%	TOTAL ASSESSED VALUE	Total Assessed Value as Equalized by the Board of Review	FINAL EQUALIZED VALUE
													Dollars	Dollars	Dollars	Dollars	Dollars	Dollars	Dollars	Dollars	Dollars	Dollars	Dollars	Dollars	Dollars
State of Minnesota		1	N.E.¼ of N.E.¼ — Lot 1	12	44	26			118																
State of Minnesota		2	N.W.¼ of N.E.¼																						
U. S. of America		3	S.W.¼ of N.E.¼																						
State of Minnesota		4	S.E.¼ of N.E.¼																						
		5																							
U. S. of America		6	N.E.¼ of N.W.¼																						
State of Minnesota		7	N.W.¼ of N.W.¼																						
U. S. of America		8	S.W.¼ of N.W.¼																						
U. S. of America		9	S.E.¼ of N.W.¼																						
		10																							
U. S. of America		11	N.E.¼ of S.W.¼																						
U. S. of America		12	N.W.¼ of S.W.¼																						
		13	S.W.¼ of S.W.¼																						
U. S. of America		14	S.E.¼ of S.W.¼																						
		15																							
U. S. of America		16	N.E.¼ of S.E.¼																						
		17	N.W.¼ of S.E.¼																						
		18	S.W.¼ of S.E.¼																						
		19	S.E.¼ of S.E.¼																						
		20																							

Cass County, Minnesota, for Taxes for the Year 1958.

SOLD FOR TAXES	VALUATIONS BY SCHOOL DISTRICTS AS EQUALIZED BY DEPARTMENT OF TAXATION: District No. ..... Rate ..... Mills	District No. ..... Rate ..... Mills	District No. ..... Rate ..... Mills	District No. ..... Rate ..... Mills	District No. ..... Rate ..... Mills	District No. ..... Rate ..... Mills	Tax including State Homestead ..... Mills	State Tax on Non-Homestead ..... Mills	SPECIAL TAXES	TOTAL TAXES		PAID	WHEN PAID	Number of Receipt	March Settlement 1959	June Settlement 1959	Penalty	November Settlement 1959	Penalty	Collections to First Monday in January 1960	Penalty	Delinquent on First Monday in January 1960	Total Delinquent Tax and Penalty	REMARKS
	Dollars	Dollars	Dollars	Dollars	Dollars	Dollars	$ cts.	$ cts.	$ cts.	$ cts.			Month Day Year		$ cts.	$ cts.	$ cts.	$ cts.	$ cts.	$ cts.	$ cts.	$ cts.	$ cts.	
1											1													
2											2													
3											3													
4											4													
5											5													
6											6													
7											7													
8											8													
9											9													
10											10													
11											11													
12											12													
13											13													
14											14													
15											15													
16											16													
17											17													
18											18													
19											19													
20											20													

LAKESITE PARK

Assessment Roll and Tax List of Real Property in the Town of Walker Cass County, Minnesota, for Taxes for the Year 1958.

Form 3C13 [illegible]

* Indicate Type of Property: R-Residential, C-Commercial, I-Industrial, U-Utility, F-Farm, L-Lakeshore, T-Timber, M-Mineral

In Whose Name Assessed	To Whom Transferred		Description of Property: Subdivision	Sec. or Lot	Town or Block	Rng.	Number of Acres of Land: Acres	Tenths	Tax Special District	Indicate Homestead Tax or No	Indicate Agricultural Tax or No	Indicate Type of Property	True and Full Valuations: Land (Exclusive of Structures and Improvements)	Buildings and Other Structures	Machinery (Assessed in Real Estate)	Total True and Full Value	Assessed Valuations: Rural: Homestead Up to $1,000 20%	Rural: Over $4,000 and Non-Homestead 33⅓%	Rural: Timber Land Class 2c 20%	All Other: Homestead Up to $1,000 25%	All Other: Over $4,000 and Non-Homestead 40%	All Other: Machinery Permanently Attached to Real Estate 33⅓%	Total Assessed Value	Total Assessed Value Remaining to the Board of Review	Equalized Assessed Value
													Dollars	Dollars	Dollars	Dollars	Dollars	Dollars	Dollars	Dollars	Dollars	Dollars	Dollars	Dollars	Dollars
U. S. of America		4	NE¼ of NE¼		13	142	26		118																
State of Minnesota		2	NW¼ of NE¼																						
U. S. of America		3	SW¼ of NE¼																						
U. S. of America		4	SE¼ of NE¼																						
		5																							
State of Minnesota		6	NE¼ of NW¼																						
State of Minnesota		7	NW¼ of NW¼																						
State of Minnesota		8	SW¼ of NW¼ Lot 2																						
State of Minnesota	Frank D. & Theresa L. Bumgarner & Carmela A. & Jerome D. Hogeveen	9	SE¼ of NW¼ Lot 3																						
		10	Lot 6				25	05		10	170	L	15			15		5				5		5	
State of Minnesota		11	NE¼ of SW¼ Lot 4																						
State of Minnesota		12	NW¼ of SW¼ Lot 1																						
		13	SW¼ of SW¼																						
State of Minnesota	Frank D. & Theresa L. Bumgarner & Carmela A. & Jerome D. Hogeveen	14	SE¼ of SW¼ Lot 5																						
		15	Lot 7				19	00		10	170	L	21			21		7				7		7	
State of Minnesota		16	NE¼ of SE¼																						
State of Minnesota		17	NW¼ of SE¼																						
State of Minnesota		18	SW¼ of SE¼																						
State of Minnesota		19	SE¼ of SE¼																						
		20																							
							44	05					36			36		12				12		12	

Sold for Taxes	Validations by School Districts as Equalized by Department of Taxation: District No. ..... Rate ..... Mills	District No. ..... Rate ..... Mills	District No. ..... Rate ..... Mills	District No. 1 Rate 55.5 Mills	District No. ..... Rate ..... Mills	District No. ..... Rate ..... Mills	Tax Including State Homestead ..... Mills	State Tax on Non-Homestead 6.4 Mills	Special Taxes	Total Taxes		Paid	When Paid: Month Day Year	Number of Receipt	March Settlement 1959	June Settlement 1959	Penalty	November Settlement 1959	Penalty	Collections to First Monday in January 1960	Penalty	Delinquent on First Monday in January 1960	Total Delinquent Tax and Penalty	Remarks
	Dollars	Dollars	Dollars	Dollars	Dollars	Dollars	$ cts.	$ cts.	$ cts.	$ cts.					$ cts.	$ cts.	$ cts.	$ cts.	$ cts.	$ cts.	$ cts.	$ cts.	$ cts.	
											1													
											2													
											3													
											4													
											5													
											6													
											7													
											8													
											9													
		5					128	04		132	10	PAID IN FULL	APR 29 1959	5788		132								11238
											11													
											12													
											13													
											14													
		7					178	04		182	15	Paid in Full	APR 29 1959	5788		182								11238
											16													
											17													
											18													
											19													
											20													
		12					306	08		314						314								

Assessment Roll and Tax List of Real Property in the Town of Walker, Cass County, Minnesota, for Taxes for the Year 1958.

Form SCD-Sec. 6 Ch. 60 Minn. Statutes

* Indicate Type of Property: R-Residential, C-Commercial, I-Industrial, U-Utility, F-Farm, L-Lakeshore, T-Timber, M-Mineral

In Whose Name Assessed	To Whose Transferred	Description of Property: Subdivision	Sec. or Lot	Town or Block	Reg.	Number of Acres of Land: Acres	100ths	Vill. School District	Indicate Homestead Tax or No	Indicate Agricultural Tax or No	Indicate Type of Property*	True and Full Valuations: Land Exclusive of Structures and Improvements	Buildings and Other Structures	Machinery Permanently Attached to Real Estate	Total True and Full Value	Assessed Valuations: Rural: Homestead Up to $2,000 20%	Rural: Over $2,000 and Non-Homestead 33⅓%	All Other: Timber Land Classified 20%	All Other: Homestead Up to $1,000 25%	All Other: Over $2,000 Non-Homestead 40%	All Other: Machinery Permanently Attached to Real Estate 33⅓%	Total Assessed Value as Equalized by the Board of Review	Final Equalized Value
						Dollars						Dollars	Dollars	Dollars	Dollars	Dollars	Dollars	Dollars	Dollars	Dollars	Dollars	Dollars	Dollars
		1 NE¼ of NE¼	14	148	26			118															
		2 NW¼ of NE¼																					
		3 SW¼ of NE¼																					
		4 SE¼ of NE¼																					
		5																					
George M. Knuggles		6 That part of Lot 2 lying N & E of Lake Shore sold				7			no	no	R	120	237		357		119					119	
Charles L. Allison		7 150' x approx 650' of Lot 2 N of Hy				7.5			no	no	L	51	51		102		34					34	
James A. & Frances M. Helmuth		8 200' x approx 650' of Lot 2 N of Hy				1.5			yes	no	L	50	100		150	30						30	
Leona H. Bloyer		9 That part of Lot 2 N & E of Lot #1 East of 1000'				7			no	yes	T	51			51		17					17	
Edw. L. Erickson & Jerry Erickson		10 5 A 300' of Lot 2 S of Hy				3.5			no	no	L	53	100		153		51					51	
Raymond A. & Ethel M. Ellis & Edward A. & Helen J. Smith		11 W. 100' of N 100' of S 500' of Lot 2 N of Hy				1.5			no	no	L	60	300		360		120					120	
Thomas Ranstead		12 N 100' of S 110' of Lot 2 S of Hy							no	no	R	60	150		210		70					70	
Howard E. & Ruth Knight		13 3 acres of that part of Lot 2 N of Lot #1				3			no	yes	T	18	75		93		31					31	
		14																					
		15																					
		16 NE¼ of SE¼																					
		17 NW¼ of SE¼																					
		18 SW¼ of SE¼																					
		19 SE¼ of SE¼																					
		20																					
		(Sec 14, continued on next page)										463	1013		1476	30	442					472	

Cass County, Minnesota, for Taxes for the Year 1958.

Sold for Taxes	Validations by School Districts as Equalized by Department of Taxation: District No. / Rate ... Mills	Amount	District No. / Rate ... Mills	Amount	District No. / Rate ... Mills	Amount	Tax including State Homestead ... Mills	State Tax on Non-Homestead ... Mills	Special Taxes	Total Taxes		Paid	When Paid: Month Day Year	Number of Receipt	March Settlement 1959	June Settlement 1959	Penalty	November Settlement 1959	Penalty	Collections to First Monday in January 1960	Penalty	Delinquent on First Monday in January 1960	Total Delinquent Tax and Penalty	Remarks
	Dollars	Dollars	Dollars	Dollars	Dollars	Dollars	$ cts.	$ cts.	$ cts.	$ cts.					$ cts.	$ cts.	$ cts.	$ cts.	$ cts.	$ cts.	$ cts.	$ cts.	$ cts.	
1											1													
2											2													
3											3													
4											4													
5											5													
6			119				30.24	78		31.02	6	PAID IN FULL	JUL 21 1959	14132				31.02	62					12.71
7			34				8.64	22		8.86	7											8.86	9.75	
8			30				7.62			7.62	8	PAID IN FULL	MAY 21 1959	10143		7.62								11.33
9	17						3.90	12		4.02	9	PAID IN FULL	MAY 29 1959	10289		4.02								11.32
10			51				12.96	34		13.30	10	PAID IN FULL	MAY 29 1959	8165		13.30								11.34
11			120				30.48	78		31.26	11	PAID IN FULL	MAY 29 1959	10559		31.26								11.24
12			70				17.78	46		18.24	12											18.24	20.06	
13	31						7.10	20		7.30	13	PAID IN FULL	MAY 20 1959	13903		7.30								11.23
14											14													
15											15													
16											16													
17											17													
18											18													
19											19													
20											20													
	48		30.30				11.00																	
			374.42				107.72	2.10		121.62						63.50		31.02						
			427.42				118.72																	

Assessment Roll and Tax List of Real Property in the Town of Sletten, Cass County, Minnesota, for Taxes for the Year 1958.

Form 3CD

* Indicate Type of Property: R-Residential, C-Commercial, I-Industrial, U-Utility, F-Farm, L-Lakeshore, T-Timber, M-Mineral

		DESCRIPTION OF PROPERTY									TRUE AND FULL VALUATIONS				ASSESSED VALUATIONS								
															RURAL		ALL OTHER						
IN WHOSE NAME ASSESSED	TO WHOM TRANSFERRED		SUBDIVISION	Sec. or Lot	Town or Block	Rng.	Number of Acres of Land: Acres	Number of Acres of Land: 100ths	Sch. School District	Indicate Homestead Tax	Indicate Agricultural Tax	Indicate Type of Property	LAND Exclusive of Structures and Improvements	BUILDINGS and Other Structures	MACHINERY Permanently Attached to Real Estate	TOTAL True and Full Value	Homestead Up to $1,000 20%	Over $4,000 and Non-Homestead 33⅓%	Homestead Up to $1,000 25%	Over $4,000 and Non-Homestead 40%	MACHINERY Permanently Attached to Real Estate 33⅓%	TOTAL ASSESSED VALUE	Total Assessed Value as Equalized by the Board of Review	FINAL EQUALIZED VALUE
													Dollars	Dollars	Dollars	Dollars	Dollars	Dollars	Dollars	Dollars	Dollars	Dollars	Dollars	Dollars
State of Minnesota	1		NE¼ of NE¼	19	142	26			118															
State of Minnesota	2		NW¼ of NE¼																					
Pearl & Mabel Jarrett	3		SW¼ of NE¼							yes	yes	T	200			200	40					40		
State of Minnesota	4		SE¼ of NE¼																					
	5																							
	6		NE¼ of NW¼																					
L. M. Swing	7		NW¼ of NW¼ Lot 1				225			no	yes	T	24			24	8					8		
Bernard L. & Lavinna M. Seylar	8		SW¼ of NW¼ Lot 10				375			no	yes	T	48			48	16					16		
Pearl & Mabel Jarrett			SE¼ of NW¼ Lot 3				1525			no	no	C	150	102 H 300		552	90	34				124		
	10																							
John Nelson	11		NE¼ of SW¼ Lot 6				32			no	yes	no	C	250	261 H 290	801	108	87				175		
Elias H. Strand et al	12		NW¼ of SW¼ Lot 9				10			no	no	yes	T	60		60	20					20		
& Chas. H. & Thelma M. Strand	13		SW¼ of SW¼ Lot 8				13			no	yes	T	78			78	26					26		
Clarence & Minnie Von Ritta	14		SE¼ of SW¼ Lot 7				32 50			no	yes	no	C	250	310 H 1075	1640	265	105				370		
	15																							
John J. & Delbert L. Swing	16		NE¼ of SE¼ Lot 4				39 68			yes	yes	F	200	650		850	170					170		
State of Minnesota	17		NW¼ of SE¼																					
State of Minnesota	18		SW¼ of SE¼																					
John J. & Delbert L. Swing	19		SE¼ of SE¼ Lot 5				32 75			yes	yes	F	150			150	30					30		
	20																							
							181 15						1410	2973		4483	703	296				999		

Cass County, Minnesota, for Taxes for the Year 1958.

SOLD FOR TAXES	VALUATIONS BY SCHOOL DISTRICTS AS EQUALIZED BY DEPARTMENT OF TAXATION: District No. ..... Rate ..... Mills	District No. 118 Rate 5.5 Mills	District No. ..... Rate ..... Mills	District No. 118 Rate 5.5 Mills	District No. ..... Rate ..... Mills	District No. ..... Rate ..... Mills	Tax including State Homestead ..... Mills	State Tax on Non-Homestead 5 Mills	SPECIAL TAXES	TOTAL TAXES		PAID	WHEN PAID Month	Day	Year	Number of Receipt	March Settlement 1959	June Settlement 1959	Penalty	November Settlement 1959	Penalty	Collections to First Monday in January 1960	Penalty	Delinquent on First Monday in January 1960	Penalty	Total Delinquent Tax and Penalty	REMARKS
	Dollars	Dollars	Dollars	Dollars	Dollars	Dollars	$ cts.	$ cts.	$ cts.	$ cts.							$ cts.	$ cts.	$ cts.	$ cts.	$ cts.	$ cts.	$ cts.	$ cts.	$ cts.	$ cts.	
1											1																
2											2	2nd Half Paid	OCT	27	1959	15727				458							
3	H 40						916			916	3	1st HALF PAID	AUG	7	1959	15467				458							
4											4																
5											5																
6											6																
7	8						184	06		190	7	PAID IN FULL	APR	15	1959	15306		190									
8	16						366	10		376	8	PAID IN FULL	MAY	4	1959	15355		3 76								11283	
												2nd Half Paid	OCT	27	1959	15727				1586							
9			H 70				3150	22		3172	9	1st HALF PAID	AUG	7	1959	15467				1586						11335	
10			34								10																
11			H 1250				4454	56		5010	11	PAID IN FULL	MAY	8	1959	7438		5010								11344	
12	20		37				458	14		472	12	PAID IN FULL	MAY	4	1959			4 72								11538	
13	26						596	16		612	13	PAID IN FULL	MAY	4	1959	2356		6 12								"	
			H 265									2nd HALF PAID	OCT	30	1959	11344											
14			105				9400	68		9468	14	1st HALF PAID	MAY	29	1959	11234		4734		4734						11545	
15											15																
												2nd HALF PAID	NOV	2	1959	17455											
16	H 170						3894			3894	16	1st HALF PAID	MAY	29	1959	11237		1747		1747						11536	
17											17																
18											18																
												2nd HALF PAID	NOV	2	1959	17455											
19	H 30						688			688	19	1st HALF PAID	MAY	29	1959	11235		344		344						"	
20											20																
	H 240	H 463	703				7102																				
	70		226	296			17504	420		24798								13685		11113							
	310		689	999			24606																				

LAKESLIE PARK

Assessment Roll and Tax List of Real Property in the Town of Walker, Cass County, Minnesota, for Taxes for the Year 1958.

Form 5CD

* Indicate Type of Property: R-Residential, C-Commercial, I-Industrial, U-Utility, F-Farm, L-Lakeshore, T-Timber, M-Mineral

	In Whose Name Assessed	To Whom Transferred	Description of Property: Subdivision	Sec. or Lot	Town or Block	Rng	Number of Acres of Land: Acres	Number of Acres of Land: Mills	No. School District	Indicate Homestead Tax or No	Indicate Agricultural Tax or No	Indicate Type of Property*	True and Full Valuations: Land Exclusive of Structures and Improvements	Buildings and Other Structures	Machinery Permanently Attached to Real Estate	Total True and Full Value	Assessed Valuations: Rural: Homestead Up to $4,000 20%	Rural: Over $4,000 and Non-Homestead 33⅓%	Rural: Timber Land Class 2c 20%	All Other: Homestead Up to $4,000 25%	All Other: Over $4,000 and Non-Homestead 40%	All Other: Machinery Permanently Attached to Real Estate 33⅓%	Total Assessed Value	Total Assessed Value Equalized by the Board of Review	Final Equalized Value
													Dollars	Dollars	Dollars	Dollars	Dollars	Dollars	Dollars	Dollars	Dollars	Dollars	Dollars	Dollars	Dollars
1			NE¼ of NE¼	15	142	26			118																
2	U. S. of America		~~NW¼ of NE¼~~ Lot 1																						
3	U. S. of America		SW¼ of NE¼																						
4	U. S. of America		~~SE¼ of NE¼~~ Lot 2																						
5																									
6	U. S. of America		NE¼ of NW¼																						
7	State of Minnesota		NW¼ of NW¼																						
8	State of Minnesota		SW¼ of NW¼																						
9	U. S. of America		SE¼ of NW¼																						
10																									
11	State of Minnesota		NE¼ of SW¼																						
12	State of Minnesota		NW¼ of SW¼																						
13	U. S. of America		~~SW¼ of SW¼~~ Lot 4																						
14	U. S. of America		~~SE¼ of SW¼~~ Lot 3																						
15																									
16	State of Minnesota		W½ of NE¼ of SE¼																						
17	State of Minnesota		NW¼ of SE¼																						
18	State of Minnesota		SW¼ of SE¼																						
19	Chas. A. & Thelma Shaw		SE¼ of SE¼				40		170	402	T		210			210		70					70		
20	State of Minnesota		E½ of NE¼ of SE¼																						
							40						210			210		70					70		

	Sold for Taxes	Valuations by School Districts as Equalized by Department of Taxation: District No. 2 Rate 26 Mills	District	District	District	District	Tax including State Homestead	State Tax on Non-Homestead 6.50 Mills	Special Taxes	Total Taxes		Paid	When Paid: Month	Day	Year	Number of Receipt	March Settlement 1959	June Settlement 1959	Penalty	November Settlement 1959	Penalty	Collections to First Monday in January 1960	Penalty	Delinquent as First Monday in January 1960	Total Delinquent Tax and Penalty	Remarks
		Dollars	Dollars	Dollars	Dollars	Dollars	Dollars	$ cts.	$ cts.	$ cts.							$ cts.	$ cts.	$ cts.	$ cts.	$ cts.	$ cts.	$ cts.	$ cts.	$ cts.	
1											1															
2											2															
3											3															
4											4															
5											5															
6											6															
7											7															
8											8															
9											9															
10											10															
11											11															
12											12															
13											13															
14											14															
15											15															
16											16															
17											17															
18											18															
19	Sold for Taxes	70					16 04	46		16 50	19													16 50		
20											20															
		70					16 04	46		16 50														16 50		

Assessment Roll and Tax List of Real Property in the Town of Walker, Cass County, Minnesota, for Taxes for the Year 1958.

Form 3CD (Revised 1957)

* Indicate Type of Property: R-Residential, C-Commercial, I-Industrial, U-Utility, F-Farm, L-Lakeshore, T-Timber, M-Mineral

	IN WHOSE NAME ASSESSED	TO WHOM TRANSFERRED	DESCRIPTION OF PROPERTY: SUBDIVISION	Sec. or Lot	Town or Block	Reg.	Number of Acres of Land: Acres	100ths	No. School District	Indicate Homestead Tax Yes or No	Indicate Agricultural Tax Yes or No	Indicate Type of Property	TRUE AND FULL VALUATIONS: LAND Exclusive of Structures and Improvements	BUILDINGS and Other Structures	MACHINERY Permanently Attached to Real Estate	TOTAL True and Full Value	ASSESSED VALUATIONS: RURAL: Homestead Up to $4,000 20%	RURAL: Over $4,000 and Non-Homestead 33⅓%	ALL OTHER: Timber Land Class 3c 20%	ALL OTHER: Homestead Up to $4,000 25%	ALL OTHER: Over $4,000 Non-Homestead 40%	ALL OTHER: MACHINERY Permanently Attached to Real Estate 33⅓%	TOTAL ASSESSED VALUE	Total Assessed Value as Equalized by the Board of Review	FINAL EQUALIZED VALUE
							Acres	100ths					Dollars	Dollars	Dollars	Dollars	Dollars	Dollars	Dollars	Dollars	Dollars	Dollars	Dollars	Dollars	Dollars
1	State of Minnesota		NE¼ of NE¼		16	147	26		118																
2	State of Minnesota		NW¼ of NE¼																						
3	State of Minnesota		SW¼ of NE¼																						
4	State of Minnesota		SE¼ of NE¼																						
5																									
6	State of Minnesota		NE¼ of NW¼																						
7	State of Minnesota		NW¼ of NW¼																						
8	State of Minnesota		SW¼ of NW¼																						
9	State of Minnesota		SE¼ of NW¼																						
10																									
11	State of Minnesota		NE¼ of SW¼																						
12	State of Minnesota		NW¼ of SW¼																						
13	State of Minnesota		SW¼ of SW¼																						
14	State of Minnesota		SE¼ of SW¼																						
15																									
16	State of Minnesota		NE¼ of SE¼																						
17	State of Minnesota		NW¼ of SE¼																						
18	State of Minnesota		SW¼ of SE¼																						
19	State of Minnesota		SE¼ of SE¼																						
20																									

Cass County, Minnesota, for Taxes for the Year 1958.

	SOLD FOR TAXES	VALUATIONS BY SCHOOL DISTRICTS AS EQUALIZED BY DEPARTMENT OF TAXATION: District No.... Rate.... Mills	District No.... Rate.... Mills	District No.... Rate.... Mills	District No.... Rate.... Mills	District No.... Rate.... Mills	District No.... Rate.... Mills	Tax Including State Homestead ....Mills	State Tax on Non-Homestead ....Mills	SPECIAL TAXES	TOTAL TAXES		PAID	WHEN PAID: Month	Day	Year	Number of Receipt	March Settlement 1959	June Settlement 1959	Penalty	November Settlement 1959	Penalty	Collections to First Monday in January 1960	Penalty	Delinquent on First Monday in January 1960	Total Delinquent Tax and Penalty	REMARKS
		Dollars	Dollars	Dollars	Dollars	Dollars	Dollars	$ cts.	$ cts.	$ cts.	$ cts.							$ cts.	$ cts.	$ cts.	$ cts.	$ cts.	$ cts.	$ cts.	$ cts.	$ cts.	
1												1															
2												2															
3												3															
4												4															
5												5															
6												6															
7												7															
8												8															
9												9															
10												10															
11												11															
12												12															
13												13															
14												14															
15												15															
16												16															
17												17															
18												18															
19												19															
20												20															

LAKESIDE PARK

Assessment Roll and Tax List of Real Property in the Town of Walker, Cass County, Minnesota, for Taxes for the Year 1958.

Form 3CD

* Indicate Type of Property: R-Residential, C-Commercial, I-Industrial, U-Utility, F-Farm, L-Lakeshore, T-Timber, M-Mineral

	In Whose Name Assessed	To Whom Transferred	Description of Property: Subdivision	Sec. or Lot	Town or Block	Rng.	Number of Acres of Land (Acres / 100ths)	No. School District	Indicate Homestead Yes or No	Indicate Agricultural Yes or No	Indicate Type of Property	True and Full Valuations: Land Exclusive of Structures and Improvements (Dollars)	Buildings and Other Structures (Dollars)	Machinery Permanently Attached to Real Estate (Dollars)	Total True and Full Value (Dollars)	Assessed Valuations: Rural: Homestead Up to $1,000 20% (Dollars)	Rural: Over $1,000 Non-Homestead 33⅓% (Dollars)	All Other: Timber Land Classified 20% (Dollars)	All Other: Homestead Up to $1,000 25% (Dollars)	All Other: Over $4,000 Non-Homestead 40% (Dollars)	All Other: Machinery Permanently Attached to Real Estate 33⅓% (Dollars)	Total Assessed Value (Dollars)	Total Assessed Value as Equalized by the Board of Review (Dollars)	Final Equalized Value (Dollars)
U. S. of America		1	NE¼ of NE¼	17	142	26		18																
Ernest J. & Dorothy M. Daniels		2	NW¼ of NE¼				40		yes	yes	F	230	180		410	82						82		
" " "		3	SW¼ of NE¼				40		yes	yes	F	230			230	46						46		
U. S. of America		4	SE¼ of NE¼																					
		5																						
U. S. of America		6	NE¼ of NW¼																					
State of Minnesota		7	NW¼ of NW¼																					
U. S. of America		8	SW¼ of NW¼																					
U. S. of America		9	SE¼ of NW¼																					
		10																						
State of Minnesota		11	NE¼ of SW¼																					
U. S. of America		12	NW¼ of SW¼																					
		13	SW¼ of SW¼																					
State of Minnesota		14	SE¼ of SW¼																					
		15																						
U. S. of America		16	NE¼ of SE¼																					
U. S. of America		17	NW¼ of SE¼																					
U. S. of America		18	SW¼ of SE¼																					
		19	SE¼ of SE¼																					
		20																						
							80					460	180		640	128						128		

	Sold for Taxes	Validations by School Districts as Equalized by Department of Taxation: District No. 18 Rate 25.5 Mills	District No. ..... Rate ..... Mills	District No. ..... Rate ..... Mills	District No. ..... Rate ..... Mills	District No. ..... Rate ..... Mills	District No. ..... Rate ..... Mills	Tax including State Homestead ..... Mills	State Tax on Non-Homestead ..... Mills	Special Taxes	Total Taxes		Paid	When Paid	Number of Receipt	March Settlement 1959	June Settlement 1959	Penalty	November Settlement 1959	Penalty	Collections to First Monday in January 1960	Penalty	Delinquent as First Monday in January 1960	Total Delinquent Tax and Penalty	Remarks
		Dollars	Dollars	Dollars	Dollars	Dollars	Dollars	$ cts.	$ cts.	$ cts.	$ cts.			Month Day Year		$ cts.	$ cts.	$ cts.	$ cts.	$ cts.	$ cts.	$ cts.	$ cts.	$ cts.	
1												1													
2	SOLD FOR TAXES	H 32						18 78			18 78	2										18 78			11347
3	SOLD FOR TAXES	H 46						10 54			10 54	3										10 54			"
4												4													
5												5													
6												6													
7												7													
8												8													
9												9													
10												10													
11												11													
12												12													
13												13													
14												14													
15												15													
16												16													
17												17													
18												18													
19												19													
20												20													
		H 126						29 32			29 32											29 32			

LAKESIDE PARK

Assessment Roll and Tax List of Real Property in the Town of Vista, Cass County, Minnesota, for Taxes for the Year 1958.

Form 3C71 [illegible]

*Indicate Type of Property: R-Residential, C-Commercial, I-Industrial, U-Utility, F-Farm, L-Lakeshore, T-Timber, M-Mineral

			DESCRIPTION OF PROPERTY								TRUE AND FULL VALUATIONS				ASSESSED VALUATIONS																			
	IN WHOSE NAME ASSESSED	TO WHOM TRANSFERRED		SUBDIVISION	Sec. or Lot	Town or Block	Rng.	Number of Acres of Land		No. School District	Indicate Unassessed Tax or No	Indicate Agricultural Tax or No	Indicate Type of Property	LAND Particular of Structures and Improvements	BUILDINGS Main Other Structures	MACHINERY Permanently Attached to Real Estate	TOTAL True and Full Value	RURAL Homestead Up to $4,000 20%	RURAL Over $4,000 and Non-Homestead 33⅓%	ALL OTHER Timber Land Class 2 20%	ALL OTHER Homestead Up to $4,000 25%	ALL OTHER Over $4,000 and Non-Homestead 40%	ALL OTHER MACHINERY Permanently Attached to Real Estate 33⅓%	TOTAL ASSESSED VALUE	Total Assessed Value as Equalized by the Board of Review	FINAL EQUALIZED VALUE
								Acres	100ths					Dollars	Dollars	Dollars	Dollars	Dollars	Dollars	Dollars	Dollars	Dollars	Dollars	Dollars	Dollars	Dollars
1	U. S. of America		NE¼ of NE¼		18	142	26			118																	
2	U. S. of America		NW¼ of NE¼																								
3	U. S. of America		SW¼ of NE¼																								
4	U. S. of America		SE¼ of NE¼																								
5																											
6	U. S. of America		NE¼ of NW¼																								
7	U. S. of America		NW¼ of NW¼ Lot 1																								
8	Aloys + Hilda M. Hamert		SW¼ of NW¼ Lot 2					41.28			4-5	40	F.	300			300	60						60		
9	U. S. of America		SE¼ of NW¼																								
10	Robert Turner		3 acres of Lot 3					3			20	40	T	35	10		135		45					45		
11	U. S. of America		NE¼ of SW¼																								
12	U. S. of America		~~NW¼ of SW¼~~ Lot 3 less 3 acres																								
13	U. S. of America		~~SW¼ of SW¼~~ Lot 4 less 1½																								
14	U. S. of America		SE¼ of SW¼																								
15																											
16	U. S. of America		NE¼ of SE¼																								
17	State of Minnesota		NW¼ of SE¼																								
18	U. S. of America		SW¼ of SE¼																								
19	U. S. of America		SE¼ of SE¼																								
20																											
														335	10		435	60	45					105		

Cass County, Minnesota, for Taxes for the Year 1958.

	SOLD FOR TAXES	VALUATIONS BY SCHOOL DISTRICTS AS EQUALIZED BY DEPARTMENT OF TAXATION						Tax Including State Homestead	State Tax on Non-Homestead	SPECIAL TAXES	TOTAL TAXES		PAID	WHEN PAID	Number of Receipt	March Settlement 1959	June Settlement 1959	Penalty	November Settlement 1959	Penalty	Collections to First Monday in January 1960	Penalty	Delinquent to First Monday in January 1960	Total Delinquent Tax and Penalty	REMARKS
		District No. Rate ... Mills	District No. 118 Rate 92 Mills	District No. Rate ... Mills	District No. Rate ... Mills	District No. Rate ... Mills	District No. Rate ... Mills							Month Day Year											
		Dollars	Dollars	Dollars	Dollars	Dollars	Dollars	$ cts.	$ cts.	$ cts.	$ cts.					$ cts.	$ cts.	$ cts.	$ cts.	$ cts.	$ cts.	$ cts.	$ cts.	$ cts.	
1												1													
2												2													
3												3													
4												4													
5												5													
6												6													
7												7													
8		60						18 74			13 74	8	2nd Half Paid 1st HALF PAID	NOV 2 1959 MAY 29 1959	17512 12822		687		687						11234
9												9													
10		45						10 30	30		10 60	10	PAID IN FULL	MAY 28 1959	10474		1060								6164
11												11													
12												12													
13												13													
14												14													
15												15													
16												16													
17												17													
18												18													
19												19													
20												20													
		60 45 105						24 04	30		24 34						1747		687						

LAKESIDE PAGE

Assessment Roll and Tax List of Real Property in the Town of Slater, Cass County, Minnesota, for Taxes for the Year 1958.

* Indicate Type of Property: R-Residential, C-Commercial, I-Industrial, U-Utility, F-Farm, L-Lakeshore, T-Timber, M-Mineral

Form 5CD

Line	In Whose Name Assessed	To Whom Transferred	Subdivision	Sec. or Lot	Town or Block	Rng.	Acres	100ths	No. School District	Indicate Homestead Yes or No	Indicate Agricultural Yes or No	Indicate Type of Property	Land Exclusive of Structures and Improvements	Buildings and Other Structures	Machinery Permanently Attached to Real Estate	Total True and Full Value	Rural: Homestead Up to $4,000 20%	Rural: Over $4,000 and Non-Homestead 33⅓%	All Other: Timber Land Class 3e 20%	All Other: Homestead Up to $4,000 25%	All Other: Over $4,000 and Non-Homestead 40%	Machinery Permanently Attached to Real Estate 33⅓%	Total Assessed Value	Total Assessed Value as Equalized by the Board of Review	Final Equalized Value
													Dollars	Dollars	Dollars	Dollars	Dollars	Dollars	Dollars	Dollars	Dollars	Dollars	Dollars	Dollars	Dollars
1	U. S. of America		NE ¼ of NE ¼	19	142	26			118																
2	U. S. of America		NW ¼ of NE ¼																						
3	[illegible]		SW ¼ of NE ¼ less Ry Rt Wy																						
4	U. S. of America		SE ¼ of NE ¼																						
5																									
6	[illegible]		NE ¼ of NW ¼ less Ry Rt Wy																						
7	[illegible]		~~NW ¼ of NW ¼~~ Lot 1 less Ry Rt Wy																						
8	[illegible]		SW ¼ of NW ¼ Lot 2 " " " "																						
9			SE ¼ of NW ¼ less Ry Rt Wy																						
10																									
11	U. S. of America		NE ¼ of SW ¼																						
12	[illegible]		~~NW ¼ of SW ¼~~ Lot 3																						
13	[illegible]		~~SW ¼ of SW ¼~~ Lot 4																						
14	[illegible]		SE ¼ of SW ¼																						
15																									
16	State of Minnesota		NE ¼ of SE ¼ less Ry Rt Wy																						
17	State of Minnesota		NW ¼ of SE ¼ " " "																						
18	U. S. of America		SW ¼ of SE ¼ Lot 5																						
19	State of Minnesota		~~SE ¼ of SE ¼~~ Lot 6 less Ry Rt Wy																						
20																									

Line	Sold for Taxes	District No. ... Rate ... Mills	District No. ... Rate ... Mills	District No. ... Rate ... Mills	District No. ... Rate ... Mills	District No. ... Rate ... Mills	District No. ... Rate ... Mills	Tax Including State Homestead ... Mills	State Tax on Non-Homestead ... Mills	Special Taxes	Total Taxes	Line	Paid	When Paid (Month Day Year)	Number of Receipt	March Settlement 1959	June Settlement 1959	Penalty	November Settlement 1959	Penalty	Collections to First Monday in January 1960	Penalty	Delinquent on First Monday in January 1960	Total Delinquent Tax and Penalty	Remarks
		Dollars	Dollars	Dollars	Dollars	Dollars	Dollars	$ cts.	$ cts.	$ cts.	$ cts.					$ cts.	$ cts.	$ cts.	$ cts.	$ cts.	$ cts.	$ cts.	$ cts.	$ cts.	
1												1													
2												2													
3												3													
4												4													
5												5													
6												6													
7												7													
8												8													
9												9													
10												10													
11												11													
12												12													
13												13													
14												14													
15												15													
16												16													
17												17													
18												18													
19												19													
20												20													

LAKESIDE PARK

Form 5CD

* Indicate Type of Property: R-Residential, C-Commercial, I-Industrial, U-Utility, F-Farm, L-Lakeshore, T-Timber, M-Mineral

	In Whose Name Assessed	To Whom Transferred	Description of Property: Subdivision	Sec. or Lot	Town or Block	Rng.	Number of Acres of Land (Acres / 100ths)	No. School District	Indicate Homestead Tax or No	Indicate Agricultural Tax or No	Indicate Type of Property	True and Full Valuations: Land Exclusive of Structures and Improvements (Dollars)	Buildings and Other Structures (Dollars)	Machinery Permanently Attached to Real Estate (Dollars)	Total True and Full Value (Dollars)	Assessed Valuations: Rural: Homestead Up to $4,000 20% (Dollars)	Rural: Over $4,000 and Non-Homestead 33⅓% (Dollars)	All Other: Timber Land Closed 20% (Dollars)	All Other: Homestead Up to $1,000 25% (Dollars)	All Other: Over $4,000 and Non-Homestead 40% (Dollars)	All Other: Machinery Permanently Attached to Real Estate 33⅓% (Dollars)	Total Assessed Value (Dollars)	Total Assessed Value as Examined by the Board of Review (Dollars)	Final Equalized Value (Dollars)
1	Pierre E Keyes		~~NE¼ of NE¼~~ N½ of NE¼ 20	14	46	60	80	118	yes	yes	F	240	160		400	80						80		
2	State of Minnesota		~~NW¼ of NE¼~~ S 20 acres of NW¼ of NE¼																					
3	State of Minnesota		SW¼ of NE¼																					
4	U. S. of America		SE¼ of NE¼																					
5																								
6			NE¼ of NW¼																					
7			NW¼ of NW¼																					
8			SW¼ of NW¼																					
9			SE¼ of NW¼																					
10																								
11	U. S. of America		NE¼ of SW¼																					
12	U. S. of America		NW¼ of SW¼																					
13	U. S. of America		SW¼ of SW¼ Lease Reg Rt Hwy																					
14	State of Minnesota		SE¼ of SW¼ " " "																					
15																								
16	State of Minnesota		NE¼ of SE¼																					
17	U. S. of America		NW¼ of SE¼																					
18	U. S. of America		SW¼ of SE¼																					
19	State of Minnesota		SE¼ of SE¼																					
20																								
							6					240	160		400	80						80		

Cass County, Minnesota, for Taxes for the Year 1958. 21

	Sold for Taxes	Valuations by School Districts as Equalized by Department of Taxation: District No. 118 Rate 25.8 Mills	Dollars	District No. ..... Rate ..... Mills	Dollars	District No. ..... Rate ..... Mills	Dollars	District No. ..... Rate ..... Mills	Dollars	Tax including State Homestead ..... Mills	$ cts.	State Tax on Non-Homestead 6.5 Mills	$ cts.	Special Taxes	$ cts.	Total Taxes	$ cts.	Paid	When Paid: Month	Day	Year	Number of Receipt	March Settlement 1959	$ cts.	June Settlement 1959	$ cts.	Penalty	$ cts.	November Settlement 1959	$ cts.	Penalty	$ cts.	Collections to First Monday in January 1960	$ cts.	Penalty	$ cts.	Delinquent on First Monday in January 1960	$ cts.	Total Delinquent Tax and Penalty	$ cts.	Remarks
	Sold For Taxes																																									
1		4 80								18 32						18 32		1	PAID IN FULL	NOV	2 1959	15717						18 32	6											11348
2																		2																								
3																		3																								
4																		4																								
5																		5																								
6																		6																								
7																		7																								
8																		8																								
9																		9																								
10																		10																								
11																		11																								
12																		12																								
13																		13																								
14																		14																								
15																		15																								
16																		16																								
17																		17																								
18																		18																								
19																		19																								
20																		20																								
		4 80								18 32						18 32												18 32													

LAKESIDE PAPER

Assessment Roll and Tax List of Real Property in the Town of Walter Cass County, Minnesota, for Taxes for the Year 1958.

Form 3CD

* Indicate Type of Property: R-Residential, C-Commercial, I-Industrial, U-Utility, F-Farm, L-Lakeshore, T-Timber, M-Mineral

	In Whose Name Assessed	To Whom Transferred	Description of Property: Subdivision	Sec. or Lot	Town or Block	Rng.	Number of Acres of Land: Acres	100ths	No. School District	Indicate Homestead Tax or No	Indicate Agricultural Tax or No	Indicate Type of Property*	True and Full Valuations: Land Exclusive of Structures and Improvements	Buildings and Other Structures	Machinery Permanently Attached to Real Estate	Total True and Full Value	Assessed Valuations: Rural: Homestead Up to $1,000 20%	Rural: Over $1,000 and Non-Homestead 33⅓%	All Other: Timber Land Class 1c 20%	All Other: Homestead Up to $1,000 25%	All Other: Over $1,000 and Non-Homestead 40%	All Other: Machinery Permanently Attached to Real Estate 33⅓%	Total Assessed Value	Total Assessed Value as Equalized by the Board of Review	Final Equalized Value
							Acres	100ths					Dollars	Dollars	Dollars	Dollars	Dollars	Dollars	Dollars	Dollars	Dollars	Dollars	Dollars	Dollars	Dollars
1	U. S. of America		NE¼ of NE¼	21	142	26			118																
2	U. S.		NW¼ of NE¼																						
3	U. S. of America		SW¼ of NE¼																						
4			SE¼ of NE¼																						
5																									
6	U. S. of America		NE¼ of NW¼																						
7			NW¼ of NW¼																						
8			SW¼ of NW¼																						
9			SE¼ of NW¼																						
10																									
11	U. S. of America		NE¼ of SW¼																						
12	U. S.		NW¼ of SW¼																						
13			SW¼ of SW¼																						
14			SE¼ of SW¼																						
15																									
16	State of Minnesota		~~NE¼ of SE¼~~ Lot 1																						
17	U. S. of America		NW¼ of SE¼																						
18			SW¼ of SE¼ Lot 2																						
19			SE¼ of SE¼																						
20																									

	Sold for Taxes	Valuations by School Districts as Equalized by Department of Taxation: District No. Rate ..... Mills	District No. Rate ..... Mills	District No. Rate ..... Mills	District No. Rate ..... Mills	District No. Rate ..... Mills	District No. Rate ..... Mills	Tax including State Homestead ..... Mills	State Tax on Non-Homestead ..... Mills	Special Taxes	Total Taxes		Paid	When Paid: Month Day Year	Number of Receipt	March Settlement 1959	June Settlement 1959	Penalty	November Settlement 1959	Penalty	Collections to First Monday in January 1960	Penalty	Delinquent on First Monday in January 1960	Total Delinquent Tax and Penalty	Remarks
		Dollars	Dollars	Dollars	Dollars	Dollars	Dollars	$ cts.	$ cts.	$ cts.	$ cts.					$ cts.	$ cts.	$ cts.	$ cts.	$ cts.	$ cts.	$ cts.	$ cts.	$ cts.	
1												1													
2												2													
3												3													
4												4													
5												5													
6												6													
7												7													
8												8													
9												9													
10												10													
11												11													
12												12													
13												13													
14												14													
15												15													
16												16													
17												17													
18												18													
19												19													
20												20													

LAYSLIP KEY

Assessment Roll and Tax List of Real Property in the Town of Walker, Cass County, Minnesota, for Taxes for the Year 1958.

Form 1CD

* Indicate Type of Property: R-Residential, C-Commercial, I-Industrial, U-Utility, F-Farm, L-Lakeshore, T-Timber, M-Mineral

	IN WHOSE NAME ASSESSED	TO WHOM TRANSFERRED		DESCRIPTION OF PROPERTY: SUBDIVISION	Sec. or Lot	Town or Block	Rge.	Number of Acres of Land: Acres	Hdths	No. School District	Indicate Homestead Tax or No	Indicate Type of Real Estate Tax or No	Indicate Type of Property	TRUE AND FULL VALUATIONS: LAND Exclusive of Structures and Improvements	BUILDINGS and Other Structures	MACHINERY Permanently Attached to Real Estate	TOTAL True and Full Value	ASSESSED VALUATIONS: RURAL: Homestead Up to $4,000 20%	RURAL: Over $4,000 and Non-Homestead 33⅓%	ALL OTHER: Timber Land Class 3c 20%	ALL OTHER: Homestead Up to $4,000 25%	ALL OTHER: Over $4,000 and Non-Homestead 40%	ALL OTHER: MACHINERY Permanently Attached to Real Estate 33⅓%	TOTAL ASSESSED VALUE	Total Assessed Value as Equalized by the Board of Review	FINAL EQUALIZED VALUE
														Dollars	Dollars	Dollars	Dollars	Dollars	Dollars	Dollars	Dollars	Dollars	Dollars	Dollars	Dollars	Dollars
	John H. & Chloe D. Kaiser		1	NE¼ of NE¼	22	142	26	40		118	704	F		192			192		64					64		
	" " "		2	NW¼ of NE¼				40			704	F		192			192		64					64		
	U. S. of America		3	SW¼ of NE¼																						
	U. S. of America		4	SE¼ of NE¼																						
			5																							
	U. S. of America		6	~~NE¼ of NW¼~~ Lot 2																						
	U. S. of America		7	~~NW¼ of NW¼~~ Lot 1																						
	U. S. of America		8	~~SW¼ of NW¼~~ Lot 3																						
	U. S. of America		9	SE¼ of NW¼																						
			10																							
	U. S. of America		11	NE¼ of SW¼																						
	U. S. of America		12	~~NW¼ of SW¼~~ Lot 4																						
	U. S. of America		13	~~SW¼ of SW¼~~ Lot 5																						
	" " "		14	SE¼ of SW¼																						
			15																							
	U. S. of America		16	NE¼ of SE¼																						
	U. S. of America		17	NW¼ of SE¼																						
			18	SW¼ of SE¼																						
			19	SE¼ of SE¼																						
			20																							
														384			384		128					128		

Cass County, Minnesota, for Taxes for the Year 1958.

	SOLD FOR TAXES	VALUATIONS BY SCHOOL DISTRICTS AS EQUALIZED BY DEPARTMENT OF TAXATION: District No. 118 Rate 54 Mills	District No. ..... Rate ..... Mills	District No. ..... Rate ..... Mills	District No. ..... Rate ..... Mills	District No. ..... Rate ..... Mills	Tax including State Homestead ..... Mills	State Tax on Non-Homestead 54 Mills	SPECIAL TAXES	TOTAL TAXES		PAID	WHEN PAID Month Day Year	Number of Receipt	March Settlement 1959	June Settlement 1959	Penalty	November Settlement 1959	Penalty	Collections to First Monday in January 1960	Penalty	Delinquent on First Monday in January 1960	Total Delinquent Tax and Penalty	REMARKS
		Dollars	Dollars	Dollars	Dollars	Dollars	Dollars	$ cts.	$ cts.	$ cts.			Month Day Year		$ cts.	$ cts.	$ cts.	$ cts.	$ cts.	$ cts.	$ cts.	$ cts.	$ cts.	
1		64					1466	54		1508	1	2nd HALF PAID 1st HALF PAID	NOV 2 1959 MAY 29 1959	17282 17223		1508		1508						11850
2		64					1466	54		1508	2	2nd HALF PAID 1st HALF PAID	NOV 2 1959 MAY 29 1959			1508		1508						"
3											3													
4											4													
5											5													
6											6													
7											7													
8											8													
9											9													
10											10													
11											11													
12											12													
13											13													
14											14													
15											15													
16											16													
17											17													
18											18													
19											19													
20											20													
		128					2932	54		3016						3016		3016						

LAKESIDE PARK

Assessment Roll and Tax List of Real Property in the Town of Walker, Cass County, Minnesota, for Taxes for the Year 1958.

Form 3CD

* Indicate Type of Property: R-Residential, C-Commercial, I-Industrial, U-Utility, F-Farm, L-Lakeshore, T-Timber, M-Mineral

	In Whose Name Assessed	To Whom Transferred	Description of Property: Subdivision	Sec. or Lot	Town or Block	Rng.	Number of Acres of Land (Acres / 100ths)	No. School District	Indicate Homestead Yes or No	Indicate Agricultural Yes or No	Indicate Type of Property*	True and Full Valuations: Land (Exclusive of Structures and Improvements)	Buildings and Other Structures	Machinery (Permanently Attached to Real Estate)	Total True and Full Value	Assessed Valuations: Rural: Homestead Up to $4,000 20%	Rural: Over $4,000 and Non-Homestead 33⅓%	All Other: Timber Land Class 2c 20%	All Other: Homestead Up to $1,000 25%	All Other: Over $4,000 and Non-Homestead 40%	Machinery Permanently Attached to Real Estate 33⅓%	Total Assessed Value	Total Assessed Value as Equalized by the Board of Review	Final Equalized Value	Remarks
							Acres					Dollars	Dollars	Dollars	Dollars	Dollars	Dollars	Dollars	Dollars	Dollars	Dollars	Dollars	Dollars	Dollars	
	John L. & Della L. Strong																								
	State of Minnesota	1	NE¼ of NE¼ less sold	23	142	36	35	118	yes	yes	F	180			180	36						36			
	State of Minnesota	2	NW¼ of NE¼																						
	State of Minnesota	3	SW¼ of NE¼																						
	Anna & Lee M. Anderson	4	SE¼ of NE¼				40	no	no	no	F	201	75		276		92					92			
	Frank D. Burgess et al		Start at N.E. corner of NE¼ of NE¼ S 8 rods, W 525', N 8 rods, E 525' to beg.				5	no	yes	no	T	30			30			10				10			
	State of Minnesota		John H. & Chloe B. Hansen																						
		5	SE¼ of NW¼ Lot 1				39.50	no	no	no	F	195			195		65					65			
	John H. & Chloe B. Hansen	7	NW¼ of NW¼ Lot 2				35.75	no	yes	no	T	180			180		60					60			
	Paul Raymer	8	SW¼ of NW¼				40	no	yes	no	[illegible]	180			180		60					60			
	State of Minnesota	9	SE¼ of NW¼																						
		10																							
	State of Minnesota	11	NE¼ of SW¼																						
	State of Minnesota	12	NW¼ of SW¼																						
	State of Minnesota	13	SW¼ of SW¼																						
	State of Minnesota	14	SE¼ of SW¼																						
		15																							
	U. S. of America	16	~~NE¼ of SE¼~~ Lot 3																						
	State of Minnesota	17	NW¼ of SE¼																						
	State of Minnesota	18	SW¼ of SE¼																						
	Joseph E. Swanson Estate	19	~~SE¼ of SE¼~~ Lot 4				23.50		Exempt																
		20																							
							216.75					966	75		1041	36	287					323			

Cass County, Minnesota, for Taxes for the Year 1958.

Sold for Taxes	Valuations by School Districts as Equalized by Department of Taxation: District No. ..... Rate ..... Mills	District No. ..... Rate ..... Mills	District No. ..... Rate ..... Mills	District No. ..... Rate ..... Mills	District No. ..... Rate ..... Mills	District No. ..... Rate ..... Mills	Tax including State Homestead ..... Mills	State Tax on Non-Homestead 1.60 Mills	Special Taxes	Total Taxes		Paid	When Paid (Month Day Year)	Number of Receipt	March Settlement 1959	June Settlement 1959	Penalty	November Settlement 1959	Penalty	Collections to First Monday in January 1960	Penalty	Delinquent to First Monday in January 1960	Penalty	Total Delinquent Tax and Penalty	Remarks
	Dollars	Dollars	Dollars	Dollars	Dollars	Dollars	$ cts.	$ cts.	$ cts.	$ cts.					$ cts.	$ cts.	$ cts.	$ cts.	$ cts.	$ cts.	$ cts.	$ cts.	$ cts.	$ cts.	
1		H 36					1 98			824	1	2nd HALF PAID	NOV 2 1959	17195											
												1st HALF PAID	MAY 29 1959	11350		412		412							
2											2														
3											3														
4			42				2338	60		2398	4	2nd HALF PAID	JUL 16 1959	15187		1199		1199							
												1st HALF PAID	MAY 14 1959	7688											
5		10					230	06		236	5	PAID IN FULL	Apr. 21 1959	5788		236									
6		65					1488	42		1530	6	2nd HALF PAID	NOV 2 1959			765		765							
												1st HALF PAID	MAY 28 1959	17192											
7		60					1374	40		1414	7	2nd HALF PAID	NOV 2 1959	17191		707		707							
												1st HALF PAID	MAY 28 1959												
8	OLD FORFEITURES	60					1374	40		1414	8	PAID IN FULL	JUN 29 1959	18552				1414						1959 16 mos.	12.35
9											9														
10											10														
11											11														
12											12														
13											13														
14											14														
15											15														
16											16														
17											17														
18											18														
19	OLD FOR TAXES										19														
20											20														
		H 36		36			5790																		
		195		42 287			2338	188		7816						2317		4499							
		231		323			7064																		

LAKESIDE PARK

Assessment Roll and Tax List of Real Property in the Town of Walker, Cass County, Minnesota, for Taxes for the Year 1958.

Form 3CD

* Indicate Type of Property: R-Residential, C-Commercial, I-Industrial, U-Utility, F-Farm, L-Lakeshore, T-Timber, M-Mineral

	In Whose Name Assessed	To Whom Transferred	Description of Property: Subdivision	Sec. or Lot	Town or Block	Rng.	Number of Land Acres	Hdths	No. School District	Indicate Homestead Yes or No	Indicate Type of Farm	Indicate Type of Property	True and Full Valuations: Land Exclusive of Structures and Improvements	Buildings and Other Structures	Machinery Permanently Attached to Real Estate	Total True and Full Value	Assessed Valuations: Rural: Homestead Up to $4,000 20%	Rural: Over $4,000 and Non-Homestead 33⅓%	All Other: Timber Land Classified 20%	All Other: Homestead Up to $4,000 25%	All Other: Over $4,000 and Non-Homestead 40%	Machinery Permanently Attached to Real Estate 33⅓%	Total Assessed Value	Total Assessed Value as Equalized by the Board of Review	Final Equalized Value
													Dollars	Dollars	Dollars	Dollars	Dollars	Dollars	Dollars	Dollars	Dollars	Dollars	Dollars	Dollars	Dollars
1	State of Minnesota		SE¼ of NE¼	24	142	26			118																
2	State of Minnesota		NW¼ of NE¼																						
3	U. S. of America		SW¼ of NE¼																						
4	U. S. of America		SE¼ of NE¼																						
5	Robert Eisher		Lot 7				19			no	no	L	12			12		4					4		
6	Otto J. Wolbeth		NE¼ of NW¼ Lot 1				14.25			no	no	L	81			81		27					27		
7	Hugo L + Agnes E. Johnson		~~NW¼ of NW¼~~ Lot 6 less N 200'				9.25			no	no	L	60	201		261		87					87		
8	" " "		SW¼ of NW¼ Lot 5				21.25			no	yes	T	120			120		40					40		
9	State of Minnesota		SE¼ of NW¼ Lot 2																						
10	Emma B. + Theresa C. Bergeson + Camilla A. + Jessie B. Bergeson		N 200' of Lot 6							no	no	L	60			60		20					20		
11	U. S. of America		NE¼ of SW¼																						
12	U. S. of America		NW¼ of SW¼ Lot 4																						
13	Maynard + Carolina Fuce		SW¼ of SW¼ Lot 3				10			no	yes	T	42			42		14					14		
14	U. S. of America		SE¼ of SW¼																						
15																									
16	State of Minnesota		NE¼ of SE¼																						
17	State of Minnesota		NW¼ of SE¼																						
18	State of Minnesota		SW¼ of SE¼																						
19	State of Minnesota		SE¼ of SE¼																						
20																									
							54.84						375	201		576		192					192		

Validations by School Districts as Equalized by Department of Taxation

	District No. 118 Rate 22 Mills	District No. 118 Rate 22 Mills	District No. 118 Rate 22 Mills	District No. 118 Rate 22 Mills	District No. 118 Rate 22 Mills	District No. 118 Rate 22 Mills	Tax including State Homestead	State Tax on Non-Homestead 6.50 Mills	Special Taxes	Total Taxes	Paid	When Paid	Number of Receipt	March Settlement 1959	June Settlement 1959	Penalty	November Settlement 1959	Penalty	Collections to First Monday in January 1960	Penalty	Delinquent on First Monday in January 1960	Total Delinquent Tax and Penalty	Remarks
	Dollars	Dollars	Dollars	Dollars	Dollars	Dollars	$ cts.	$ cts.	$ cts.	$ cts.		Month Day Year		$ cts.	$ cts.	$ cts.	$ cts.	$ cts.	$ cts.	$ cts.	$ cts.	$ cts.	
1																							
2																							
3																							
4																							
5	SOLD FOR TAXES			4			1.04	.02		1.04											1.04		
6	SOLD FOR TAXES			27			6.86	.18		7.04											7.04		
7				87			22.10	.56		22.66	PAID IN FULL	MAY 29 1959	11314		32.05								11314
8		40					9.16	.26		9.42	PAID IN FULL	MAY 29 1959											"
9																							
10				20			5.08	.14		5.22	PAID IN FULL	APR 20 1959	5799		5.22								11294
11																							
12																							
13		14					3.20	.10		3.30											3.30		
14																							
15																							
16																							
17																							
18																							
19																							
20																							
		54	138.22				12.36 / 35.06 / 47.42	126		48.68					37.30						11.28		

LAKESIDE PAPER

Assessment Roll and Tax List of Real Property in the Town of Walker, Cass County, Minnesota, for Taxes for the Year 1958.

Form 5CD

* Indicate Type of Property: R-Residential, C-Commercial, I-Industrial, U-Utility, F-Farm, L-Lakeshore, T-Timber, M-Mineral

	In Whose Name Assessed	To Whom Transferred	Description of Property: Subdivision	Sec. or Lot	Town or Block	Rng.	Number of Acres of Land: Acres	Bitr	Sch. District	Indicate Homestead Yes or No	Indicate Agricultural Yes or No	Indicate Type of Property*	True and Full Valuations: Land Exclusive of Structures and Improvements	Buildings and Other Structures	Machinery Permanently Attached to Real Estate	Total True and Full Value	Assessed Valuations: Rural: Homestead Up to $1,500 20%	Rural: Over $1,500 and Non-Homestead 33⅓%	Rural: Timber Land Acts 20%	All Other: Homestead Up to $1,500 25%	All Other: Over $1,500 Non-Homestead 40%	All Other: Machinery Permanently Attached to Real Estate 33⅓%	Total Assessed Value	Total Assessed Value as Equalized by the Board of Review	Final Equalized Value
													Dollars	Dollars	Dollars	Dollars	Dollars	Dollars	Dollars	Dollars	Dollars	Dollars	Dollars	Dollars	Dollars
	State of Minnesota																								
1	State of Minnesota		NE¼ of NE¼	25	144	26			118																
2	State of Minnesota		NW¼ of NE¼																						
3	State of Minnesota		SW¼ of NE¼																						
4	State of Minnesota		SE¼ of NE¼																						
5																									
6	State of Minnesota		NE¼ of NW¼																						
7	Alonda & John Miller		~~NW¼ of NW¼~~ Lot 1				14.75			no	yes	T	84			84		28					28		
8	Raymond C. Hall		~~SW¼ of NW¼~~ Lot 2				25			no	yes	L Front	120	60		180		60					60		
9	State of Minnesota		SE¼ of NW¼																						
10																									
11	C. P. Rowen		NE¼ of SW¼				40			yes	yes	T	200			200	40						40		
12	" "		NW¼ of SW¼				40			yes	yes	T	200			200	40						40		
13	" "		SW¼ of SW¼				40			yes	yes	F	200	100		300	60						60		
14	State of Minnesota		SE¼ of SW¼																						
15																									
16	State of Minnesota		NE¼ of SE¼																						
17	Clarence & Elmer A. Ramus		NW¼ of SE¼				40			no	yes	T	201			201		67					67		
18	State of Minnesota		SW¼ of SE¼																						
19	State of Minnesota		SE¼ of SE¼																						
20																									
							199.75						1005	160		1165	140	155					295		

Cass County, Minnesota, for Taxes for the Year 1958.

	Sold for Taxes	Valuations by School Districts as Equalized by Department of Taxation: District No. / Rate ... Mills	Tax Including State Homestead	State Tax on Non-Homestead ... Mills	Special Taxes	Total Taxes	Paid	When Paid	Number of Receipt	March Settlement 1959	June Settlement 1959	Penalty	November Settlement 1959	Penalty	Collections in Five Months in January 1960	Penalty	Delinquent on First Monday in January 1960	Total Delinquent Tax and Penalty	Remarks
		Dollars	$ cts.	$ cts.	$ cts.	$ cts.		Month Day Year		$ cts.	$ cts.	$ cts.	$ cts.	$ cts.	$ cts.	$ cts.	$ cts.	$ cts.	
1							1												
2							2												
3							3												
4							4												
5							5												
6							6												
7		28	642	18		660	7	PAID IN FULL MAY 8 1959	7436		660								11284
8		60	1374	40		1414	8	PAID IN FULL MAY 29 1959	11125		1414								11332
9							9												
10							10												
11		H 40	916			916	11	Balance Paid NOV 5 1959 / Part Paid MAY 29 1959											11333
12		H 40	916			916	12	Balance Paid NOV 5 1959 / Part Paid MAY 29 1959	11126 / 11123		1600		1600						"
13		H 60	1374			1374	13	Balance Paid NOV 5 1959 / Part Paid MAY 29 1959											"
14							14												
15							15												
16							16												
17	TIMBER TAXES	67	1534	44		1578	17										15.78		
18							18												
19							19												
20							20												
		H 140 / 155 / 295	6756	102		6858					3600		1600				15.78		

LAKESIDE PARK

Assessment Roll and Tax List of Real Property in the Town of Walker, Cass County, Minnesota, for Taxes for the Year 1958.

Form 3CD

* Indicate Type of Property: R-Residential, C-Commercial, I-Industrial, U-Utility, F-Farm, L-Lakeshore, T-Timber, M-Mineral

	In Whose Name Assessed	To Whom Transferred	Description of Property: Subdivision	Sec. or Lot	Town or Block	Rng.	Number of Acres of Land (Acres / 100ths)	No. School District	Indicate Homestead Yes or No	Indicate Agricultural Yes or No	Indicate Type of Property	True and Full Valuations: Land Exclusive of Structures and Improvements (Dollars)	Buildings and Other Structures (Dollars)	Machinery Permanently Attached to Real Estate (Dollars)	Total True and Full Value (Dollars)	Assessed Valuations: Rural: Homestead Up to $8,000 20% (Dollars)	Rural: Over $8,000 and Non-Homestead 33⅓% (Dollars)	All Other: Timber Land Class Jr 20% (Dollars)	All Other: Homestead Up to $1,000 25% (Dollars)	All Other: Over $1,000 and Non-Homestead 40% (Dollars)	All Other: Machinery Permanently Attached to Real Estate 33⅓% (Dollars)	Total Assessed Value (Dollars)	Total Assessed Value as Equalized by the Board of Review (Dollars)	Final Equalized Value (Dollars)
1	Joseph E. Swanson		~~NE¼ of NE¼~~ Lot 1	26	142	26	25.75	118		Exempt														
2	State of Minnesota		NW¼ of NE¼																					
3	State of Minnesota		SW¼ of NE¼																					
4	Edmund H. Hendrickson		SE¼ of NE¼ – Lot 2				36.50		no	yes	T	201			201		67					67		11270
5																								
6	State of Minnesota		NE¼ of NW¼																					
7	State of Minnesota		NW¼ of NW¼																					
8	State of Minnesota		SW¼ of NW¼																					
9	State of Minnesota		SE¼ of NW¼																					
10																								
11	U. S. of America		NE¼ of SW¼																					
12	U. S. of America		NW¼ of SW¼																					
13	Thomas Swanklier		SW¼ of SW¼				40		no	yes	F	150			150		50					50		
14	Frances Swanklier		SE¼ of SW¼				40		yes	yes	F	200	235		435	87						87		1326
15																								
16	U. S. of America		NE¼ of SE¼																					
17	U. S. of America		NW¼ of SE¼																					
18	Howard E. & Ruth Knight		SW¼ of SE¼				40		yes	yes	F	200			200	40						40		6225
19	" "		SE¼ of SE¼				40		yes	yes	F	200	210		410	82						82		
20							222.25					851	445		1296	209	117					326		

Cass County, Minnesota, for Taxes for the Year 1958.

	Sold for Taxes	Valuations by School Districts as Equalized by Department of Taxation: District No. ..... Rate ..... Mills	District No. 118 Rate 55 Mills	District No. ..... Rate ..... Mills	District No. ..... Rate ..... Mills	District No. ..... Rate ..... Mills	District No. ..... Rate ..... Mills	Tax including State Homestead ..... Mills	State Tax on Non-Homestead 6.8 Mills	Special Taxes	Total Taxes		Paid	When Paid: Month	Day	Year	Number of Receipt	March Settlement 1959	June Settlement 1959	Penalty	November Settlement 1959	Penalty	Collections to Five Months in January 1960	Penalty	Delinquent on Five Months in January 1960	Total Delinquent Tax and Penalty	Remarks
		Dollars	Dollars	Dollars	Dollars	Dollars	Dollars	$ cts.	$ cts.	$ cts.	$ cts.							$ cts.	$ cts.	$ cts.	$ cts.	$ cts.	$ cts.	$ cts.	$ cts.	
1												1														
2												2														
3												3	2ND HALF PAID	NOV 2	1959		17723									
4		67						15.34	4.4		19.78	4	1st Half Paid	MAY 7	1959		9618		7.89		7.89					11270
5												5														
6												6														
7												7														
8												8														
9												9														
10												10														
11												11														
12												12														
13		50						11.44	3.2		14.78	13													11.78	
14		N 87						14.92			14.92	14	PAID IN FULL	MAY	8	1959	7457		14.92							1326
15												15														
16												16														
17												17														
18		N 40						9.16			9.16	18	PAID IN FULL	APR	23	1959	23/6		27.94							6225
19		N 82						18.78			18.78	19	PAID IN FULL	APR	23	1959										
20												20														
		N 209						74.66	7.6		75.42								55.75		7.89				11.78	
		117																								
		326																								

Assessment Roll and Tax List of Real Property in the Town of Pleasant, Cass County, Minnesota, for Taxes for the Year 1958.

Form 3CD

* Indicate Type of Property: R-Residential, C-Commercial, I-Industrial, U-Utility, F-Farm, L-Lakeshore, T-Timber, M-Mineral

	In Whose Name Assessed	To Whom Transferred	Description of Property: Subdivision	Sec. or Lot	Town or Block	Rng.	Number of Acres of Land: Acres	Mills	No. School District	Indemnity Bond and Tax Receipt	Indemnity Agreement and Tax Receipt	Indemnity Type of Property	True and Full Valuations: Land Exclusive of Structures and Improvements	Buildings and Other Structures	Machinery Permanently Attached to Real Estate	Total True and Full Value	Assessed Valuations: Rural: Homestead Up to $1,200 20%	Rural: Over $1,200 and Non-Homestead 33⅓%	All Other: Timber Land Class 3c 20%	All Other: Homestead Up to $1,000 25%	All Other: Over $1,000 and Non-Homestead 40%	All Other: Machinery Permanently Attached to Real Estate 33⅓%	Total Assessed Value	Total Assessed Value as Equalized by Board of Review	Final Equalized Value
							Acres	Mills					Dollars	Dollars	Dollars	Dollars	Dollars	Dollars	Dollars	Dollars	Dollars	Dollars	Dollars	Dollars	Dollars
	U. S. of America		1 N E ¼ of N E ¼	27	42	26			118																
	State of America		2 N W ¼ of N E ¼																						
	State of Minnesota		3 S W ¼ of N E ¼																						
	State of Minnesota		4 S E ¼ of N E ¼																						
			5																						
	U. S. of America		6 N E ¼ of N W ¼																						
	U. S. of America		7 ~~N W ¼ of N W ¼~~ Lot 1																						
			8 ~~S W ¼ of N W ¼~~ Lot 2																						
	U. S. of America		9 S E ¼ of N W ¼																						
			10																						
	U. S. of America		11 N E ¼ of S W ¼																						
	U. S. of America		12 ~~N W ¼ of S W ¼~~ Lot 3																						
	U. S. of America		13 ~~S W ¼ of S W ¼~~ Lot 4																						
			14 S E ¼ of S W ¼																						
			15																						
			16 N E ¼ of S E ¼																						
	Albert E. Mason		17 N W ¼ of S E ¼				40		110	yes	yes	T	231			231		77					77		
	Albert E. & Louie Mason		18 S W ¼ of S E ¼				40		110	yes	yes	T	225			225		75					75		
	Geo. Quenstrom		19 S E ¼ of S E ¼				40		110	yes	yes	T	100			100	20						20		
			20																						
							(120)						556			556	20	152					172		

Cass County, Minnesota, for Taxes for the Year 1958.

	Sold for Taxes	Valuations by School Districts as Equalized by Department of Taxation: District No. ..... Rate ..... Mills	District No. 118 Rate 3.5 Mills	District No. ..... Rate ..... Mills	District No. ..... Rate ..... Mills	District No. ..... Rate ..... Mills	District No. ..... Rate ..... Mills	Tax including State Homestead ..... Mills	State Tax on Non-Homestead 6.20 ..... Mills	Special Taxes	Total Taxes		Paid	When Paid	Number of Receipt	March Settlement 1959	June Settlement 1959	Penalty	November Settlement 1959	Penalty	Collections to First Monday in January 1960	Penalty	Delinquent on First Monday in January 1960	Penalty	Total Delinquent Tax and Penalty	Remarks
		Dollars	Dollars	Dollars	Dollars	Dollars	Dollars	$ cts.	$ cts.	$ cts.	$ cts.			Month Day Year		$ cts.	$ cts.	$ cts.	$ cts.	$ cts.	$ cts.	$ cts.	$ cts.	$ cts.	$ cts.	
1												1														
2												2														
3												3														
4												4														
5												5														
6												6														
7												7														
8												8														
9												9														
10												10														
11												11														
12												12														
13												13														
14												14														
15												15														
16												16														
17			77					17.64	50		18.14	17	PAID IN FULL	APR 15 1959	5304		18.14									11321
18			75					17.18	48		17.66	18	PAID IN FULL	OCT 21 1959	13087		17.66									"
19		N	20					4.58			4.58	19	1st HALF PAID	MAY 12 1959	75 73		2.29		2.29							61328
20												20														
		N	20																							
			152					39.40	98		40.38						38.09		2.29							
			172																							

LAKESIDE PARK

Town of Walker

* Indicate Type of Property: R-Residential, C-Commercial, I-Industrial, U-Utility, F-Farm, L-Lakeshore, T-Timber, M-Mineral

	In Whose Name Assessed	To Whom Transferred	Description: Subdivision	Indicate Type of Property*	Land Exclusive of Structures and Improvements (Dollars)	Buildings and Other Structures (Dollars)	Machinery Permanently Attached to Real Estate (Dollars)	Total True and Full Value (Dollars)	Rural: Homestead Up to $4,000 20% (Dollars)	Rural: Over $4,000 and Non-Homestead 33⅓% (Dollars)	All Other: Timber Land Class 2c 20% (Dollars)	All Other: Homestead Up to $4,000 25% (Dollars)	All Other: Over $4,000 and Non-Homestead 40% (Dollars)	Machinery Permanently Attached to Real Estate 33⅓% (Dollars)	Total Assessed Value (Dollars)	Total Assessed Value as Equalized by the Board of Review (Dollars)	Final Equalized Value (Dollars)	Remarks
	U. S. of America		~~NE¼ of NE¼~~															
	U. S. of America		NW¼ of NE¼															
	U. S. of America		~~SW¼ of NE¼~~															
4			SE¼ of NE¼															
5																		
	U. S. of America		NE¼ of NW¼															
	U. S. of America		NW¼ of NW¼															
8	Harold L + Emma L Hammer		SW¼ of NW¼ Lot 4	no yes T	300			300		100					100			
	U. S. of America																	
9			SE¼ of NW¼ Lots															
10																		
11			NE¼ of SW¼															
12	~~Cont to~~ Arnold L. Cone E		NW¼ of SW¼ Lot 5	no no L	241			241		97					97			
13	Cass County		SW¼ of SW¼ Lot 6 less Right of way	Exempt														
14	Harold A. Franth		SE¼ of SW¼ Lot 7	no no	25			25	5						5			11315
15	Ellsworth H. Gates		Lot 2 of E½ of Lot 4 of Lot 7 less Right of way	no no L	45			45		15					15			11311
16	Stella L. Hamper		~~NE¼ of SE¼~~ E½ of Lot 4 of Lot 7 2.95	no yes T	36			36		12					12			
17	Ernest H + Mildred L Snyder		~~NW¼ of SE¼~~ Lot 4 of E½ of Lot 7 2.95	no yes T	36			36		12					12			11324
18	Harvey + Stella Tobias		~~SW¼ of SE¼~~ E½ of Lot 2 of E½ of Lot 7	no no L	24			24		8					8		5585	
19	Harold L + Leach H. Franth		~~SE¼ of SE¼~~ E½ of Lot 7	no no L	33			33		11					11			11315
20																		
			(See 21, continued on right page)		790			790	5	255					260			

Lot 7 Sec 28 - 142 26
Lot 4 of E½ of Lot 7
Lot 2 of E½ of Lot 4 of Lot 7
Lot 4 of E½ of Lot 7
E½ of Lot 7
E½ of E½ of Lot 2 of E½ of Lot 7
E½ of E½ of Lot 7
→ 6.

	Sold for Taxes	Valuations by School Districts as Equalized by Department of Taxation: District No. 11 Rate 25 Mills	District No. 11 Rate 23 Mills	District No. 11 Rate 25.5 Mills	District No. 11 Rate 25.5 Mills	District No. 11 Rate 25.5 Mills	Districts No. 11 Rate 25.5 Mills	Tax Including State Homestead (Mills)	State Tax on Non-Homestead (Mills)	Special Taxes	Total Taxes		Paid	When Paid (Month Day Year)	Number of Receipt	March Settlement 1959	June Settlement 1959	Penalty	November Settlement 1959	Penalty	Collections to Five Months in January 1960	Penalty	Delinquent on Five Months in January 1960	Total Delinquent Tax and Penalty	Remarks
		Dollars	Dollars	Dollars	Dollars	Dollars	Dollars	$ cts.	$ cts.	$ cts.	$ cts.					$ cts.	$ cts.	$ cts.	$ cts.	$ cts.	$ cts.	$ cts.	$ cts.	$ cts.	
1												1													
2												2													
3												3													
4												4													
5												5													
6												6													
7												7													
8	TO FORFEITURES	100						22.90	66		23.56	8	Pd DR	#31783	1-7-60							~~23.56~~	Pd DR #31783	
9												9													
10												10													
11												11													
12				97				24.4	64		25.28	12	PAID IN FULL	MAY 15 1959	873		25.28								
13												13													
14		H 5						1.14			1.14	14	PAID IN FULL	MAY 14 1959	7689		1.14								11315
15				15				3.85	10		3.95	15										3.95	Pd DR #31		11311
16	TO FORFEITURE	12						2.74	08		2.82	16										2.82			
17		12						2.74	08		2.82	17	PAID IN FULL	MAY 29 1959	14937		2.82								11324
18				8				2.04	06		2.10	18	PAID IN FULL	JAN 14 1959	1300	2.10								5585	
19				11				2.80	08		2.88	19	PAID IN FULL	MAY 14 1959	7689		2.88								11315
20												20													
		H 5						29.52																	
		124		231	255			33.30	1.70		64.52					2.10	32.12					30.30			
		129			260			62.82																	

Town of Walker

* Indicate Type of Property: R-Residential, C-Commercial, I-Industrial, U-Utility, F-Farm, L-Lakeshore, T-Timber, M-Mineral

	In Whose Name Assessed	To Whom Transferred	Description: Subdivision						True and Full Valuations: Land Exclusive of Structures and Improvements	Buildings and Other Structures	Machinery Permanently Attached to Real Estate	Total True and Full Value	Assessed Valuations: Rural: Homestead Up to $4,000 20%	Rural: Over $4,000 and Non-Homestead 33⅓%	All Other: Timber Land Classified 20%	All Other: Homestead Up to $4,000 25%	All Other: Over $4,000 and Non-Homestead 40%	Machinery Permanently Attached to Real Estate 33⅓%	Total Assessed Value	Total Assessed Value as Equalized by the Board of Review	Final Equalized Value
							Dollars	Dollars	Dollars	Dollars	Dollars	Dollars	Dollars	Dollars	Dollars	Dollars	Dollars	Dollars	Dollars	Dollars	Dollars
1	U.S. of America		~~NE¼ of NE¼~~ Lot 1																		
2	U.S. of America		NW¼ of NE¼																		
3	U.S. of America		~~SW¼ of NE¼~~ Lot 2																		
4			SE¼ of NE¼																		
5																					
6	U.S. of America		NE¼ of NW¼																		
7	U.S. of America		NW¼ of NW¼																		
8	Harold C & Emma C. Kramer		SW¼ of NW¼ Lot 1			7.94	T		300			300		100					100		
9	U.S. of America		SE¼ of NW¼ Lot 2																		
10																					
11			NE¼ of SW¼																		
12	~~State of Minn. Cert. to~~ Arnold L. Cone Jr.		NW¼ of SW¼ Lot 5		70	70	L		291			291		97					97		
13	Cass County		SW¼ of SW¼ Lot 6 less Rly R/W & Hy					Exempt													
14	Harold L. Fonth		SE¼ of SW¼ Lot 4 of 7		40	70			25			25	5						5		
15	Ellsworth A. Gates		W½ of E½ of SW¼ of Lot 7 less Rly R/W & Hy		70	70	L		45			45		15					15		
16	Nellie L. Kemper		~~NE¼ of NE¼~~ E½ of W½ of Lot 7	2.95	70	40	T		36			36		12					12		
17	Ernest H. & Mildred L. Snyder		~~NW¼ of NE¼~~ W½ of E½ of Lot 7	2.95	70	40	T		36			36		12					12		
18	Henry & Stella Tobias		~~SW¼ of NE¼~~ E½ of W½ of E½ of Lot 7		70	70	L		24			24		8					8		
19	Harold J. & Leach H. Fonth		~~SE¼ of NE¼~~ E½ of Lot 7		70	70	L		33			33		11					11		
20																					
			(See 21, continued on next page)						790			790	5	155					260		

Lot 7 Sec 28-142-26
W½ of E½ of W½ Peter
E½ of E½ Kemper
W½ of E½ Snyder
E½ of W½ of E½ Tobias
E½ Fonth

→ 6.

	Sold for Taxes	Valuations by School Districts as Equalized by Department of Taxation: District No. 118 Rate 60 Mills	District No. ..... Rate ..... Mills	District No. 118 Rate 56 Mills	District No. ..... Rate ..... Mills	District No. ..... Rate ..... Mills	Tax including State Homestead ..... Mills	State Tax on Non-Homestead ..... Mills	Special Taxes	Total Taxes	Paid	When Paid (Month Day Year)	Number of Receipt	March Settlement 1959	June Settlement 1959	Penalty	November Settlement 1959	Penalty	Collections to First Monday in January 1960	Penalty	Delinquent on First Monday in January 1960	Penalty	Total Delinquent Tax and Penalty	Remarks
		Dollars	Dollars	Dollars	Dollars	Dollars	$ cts.	$ cts.	$ cts.	$ cts.				$ cts.	$ cts.	$ cts.	$ cts.	$ cts.	$ cts.	$ cts.	$ cts.	$ cts.	$ cts.	
1																								
2																								
3																								
4																								
5																								
6																								
7																								
8		100					22.40	.66		23.56	Pd DR #31783	1-2-60									23.56	Pd DR #31783		
9																								
10																								
11																								
12				97			24.04	.64		25.28	PAID IN FULL	MAY 15 1959	7873		25.28									
13																								
14		4.5					1.14			1.14	PAID IN FULL	MAY 14 1959	7689		1.14									11315
15				.15			3.87	.10		3.92											3.92	Pd DR #31		11311
16		.12					2.74	.08		2.82											2.82			
17		.12					2.74	.08		2.82	PAID IN FULL	MAY 29 1959	14937		2.82									11324
18				.8			2.04	.06		2.10	PAID IN FULL	JAN 14 1959	1300	2.10										5585
19				.11			2.80	.08		2.88	PAID IN FULL	MAY 14 1959	7689		2.88									11315
20																								
		4.5					29.52																	
		124		131.25			33.30	1.70		64.52				2.10	32.12						30.82			
		129		240			62.82																	

LAKESIDE PARK

Assessment Roll and Tax List of Real Property in the Town of Walker, Cass County, Minnesota, for Taxes for the Year 1958.

* Indicate Type of Property: R-Residential, C-Commercial, I-Industrial, U-Utility, F-Farm, L-Lakeshore, T-Timber, M-Mineral

	In Whose Name Assessed	To Whom Transferred	Description of Property: Subdivision	Sec. or Lot	Town or Block	Rng.	Number of Acres of Land (Acres / 100ths)	No. School District	Indicate Homestead Yes or No	Indicate Agricultural Yes or No	Indicate Type of Property	True and Full Valuations: Land Exclusive of Improvements	Buildings and Other Structures	Machinery Permanently Attached to Real Estate	Total True and Full Value	Assessed Valuations: Rural: Homestead Up to $4,000 20%	Rural: Over $4,000 and Non-Homestead 33⅓%	All Other: Timber Land Class 1c 20%	All Other: Homestead Up to $4,000 25%	All Other: Over $4,000 and Non-Homestead 40%	Machinery Permanently Attached to Real Estate 33⅓%	Total Assessed Value	Total Assessed Value as Equalized by the Board of Review	Final Equalized Value
							Acres					Dollars	Dollars	Dollars	Dollars	Dollars	Dollars	Dollars	Dollars	Dollars	Dollars	Dollars	Dollars	Dollars
U.S. of America			1 ~~NE¼ of NE¼~~ Lot 1	28	46	26		118																
U.S. of America			2 NW¼ of NE¼																					
U.S. of America			3 ~~SW¼ of NE¼~~ Lot 2																					
			4 SE¼ of NE¼																					
			5																					
U.S. of America			6 NE¼ of NW¼																					
U.S. of America			7 NW¼ of NW¼																					
Harold C. & Emma C. Kraemer			8 ~~SW¼ of NW¼~~ Lot 4						112	40	T	300			300		100					100		
U.S. of America			9 ~~SE¼ of NW¼~~ Lot 3																					
			10																					
			11 NE¼ of SW¼																					
~~Cass County~~ Donald L. Cone I			12 ~~NW¼ of SW¼~~ L 45						70	70	L	291			291		97					97		
Cass County			13 ~~SW¼ of SW¼~~ Lots 6 & 7 Less Rig Of Way					Exempt																
Harold L. Smith			14 ~~SE¼ of SW¼~~ W½ of 7						40	70		25			25		5					5		
Ellsworth H. Gates			15 ~~W½ of E½ of W½ of Lot 7~~ Less Rig Of Way						20	20	L	45			45		15					15		
Nellie L. Hamper			16 ~~NE¼ of SW¼~~ E½ of W½ of Lot 7				2.95		20	40	T	36			36		12					12		
Ernest H. & Mildred L. Snyder			17 ~~NW¼ of SW¼~~ W½ of E½ of Lot 7				2.95		20	40	T	36			36		12					12		
Percy & Stella Lobas			18 ~~SW¼ of SW¼~~ E½ of W½ of E½ of Lot 7						20	20	L	24			24		8					8		
Harold & Leach H. Smith			19 ~~SE¼ of SW¼~~ E½ of Lot 7						20	20	L	33			33		11					11		
			20																					
			(Sec 21, continued on next page)				2.56					790			790	5	155					260		

Cass County, Minnesota, for Taxes for the Year 1958.

	Sold for Taxes	Valuations by School Districts as Equalized by Department of Taxation: District No. / Rate / Mills	District No. / Rate / Mills	District No. / Rate / Mills	District No. / Rate / Mills	Tax including State Homestead	State Tax on Non-Homestead	Special Taxes	Total Taxes	Paid	When Paid (Month Day Year)	Number of Receipt	March Settlement 1959	June Settlement 1959	Penalty	November Settlement 1959	Penalty	Collections to First Monday in January 1960	Penalty	Delinquent on First Monday in January 1960	Total Delinquent Tax and Penalty	Remarks
		Dollars	Dollars	Dollars	Dollars	$ cts.	$ cts.	$ cts.	$ cts.				$ cts.	$ cts.	$ cts.	$ cts.	$ cts.	$ cts.	$ cts.	$ cts.	$ cts.	
1																						
2																						
3																						
4																						
5																						
6																						
7																						
8	Sold for taxes	100				22.40	.66		23.56	Pd	DR #31783 1-2-60									23.56	Pd DR #31783	
9																						
10																						
11																						
12				97		24.64	.64		25.28	PAID IN FULL	MAY 15 1959	7873		25.28								
13																						
14		4 5				1.14			1.14	PAID IN FULL	MAY 14 1959	7687		1.14								11315
15				15		3.82	.10		3.92											3.92	2.43 1	11316
16	Sold for taxes	12				2.74	.08		2.82											2.82		
17		12				2.74	.08		2.82	PAID IN FULL	MAY 29 1959	7937		2.82								11324
18				8		2.04	.06		2.10	PAID IN FULL	JAN 14 1959	1300	2.10									55.85
19				11		2.80	.08		2.88	PAID IN FULL	MAY 14 1959	7687		2.88								11315
20																						
		4 5				29.52																
		12		13 1	2.55	33.30	.70		64.52				2.10	32.12						32.80		
		129			3.60	62.82																

Assessment Roll and Tax List of Real Property in the Town of Wilder, Cass County, Minnesota, for Taxes for the Year 1958.

Form 3CD

* Indicate Type of Property: R-Residential, C-Commercial, I-Industrial, U-Utility, F-Farm, L-Lakeshore, T-Timber, M-Mineral

	In Whose Name Assessed	To Whom Transferred	Description of Property: Subdivision	Sec. or Lot	Town or Block	Reg.	Number of Acres of Land (Acres / 100ths)	No. School District	Indicate Homestead Yes or No	Indicate Agricultural Yes or No	Indicate Type of Property	True and Full Valuations: Land (Exclusive of Structures and Improvements)	Buildings and Other Structures	Machinery Permanently Attached to Real Estate	Total True and Full Value	Assessed Valuations: Rural: Homestead Up to $4,000 20%	Rural: Over $4,000 and Non-Homestead 33⅓%	All Other: Timber Land Class 2c 20%	All Other: Homestead Up to $4,000 25%	All Other: Over $4,000 and Non-Homestead 40%	Machinery Permanently Attached to Real Estate 33⅓%	Total Assessed Value	Total Assessed Value as Equalized by the Board of Review	Final Equalized Value
							Acres					Dollars	Dollars	Dollars	Dollars	Dollars	Dollars	Dollars	Dollars	Dollars	Dollars	Dollars	Dollars	Dollars
1			NE¼ of NE¼	28	44	26		118																
2			NW¼ of NE¼																					
3			SW¼ of NE¼																					
4			SE¼ of NE¼																					
5																								
6			NE¼ of NW¼																					
7			NW¼ of NW¼																					
8			SW¼ of NW¼																					
9			SE¼ of NW¼																					
10																								
11			NE¼ of SW¼																					
12			NW¼ of SW¼																					
13			SW¼ of SW¼																					
14			SE¼ of SW¼																					
15	Wyande J. & Myrtle E. Wardenbach Willard R. & Helen A. Wittemann		W 100' of E 400' of N 150' of Lot 1						no	no	L	51			51		17					17		
16			NE¼ of SE¼																					
17			NW¼ of SE¼																					
18	~~Gerald H. & Ruth H. Smith~~		SW¼ of SE¼ Lot 8 east of City of Lake Wilder						no	yes	T	273			273		91					91		
19	Douglas Beckwith & Lottie M. Cooper		SE¼ of SE¼ Lot 9 - Lake side				29 26		no	yes	T	360			360		120					120		
20	James C. & Martha R. L. Valk		W 100' of E 200' of N 150' of Lot 8				42 50		no	no	L	51	300		351		117					117		
	James C. Erickson		E 100' of W 300' Lot 8				21 86					735	300		1035		345					345		

	Sold for Taxes	Valuations by School Districts as Equalized by Department of Taxation: District No. ..... Rate ..... Mills	District No. ..... Rate ..... Mills	District No. ..... Rate ..... Mills	District No. 118 Rate 45.5 Mills	District No. ..... Rate ..... Mills	District No. ..... Rate ..... Mills	Tax including State Homestead ..... Mills	State Tax on Non-Homestead 1.52 ..... Mills	Special Taxes	Total Taxes	Paid	When Paid	Number of Receipt	March Settlement 1959	June Settlement 1959	Penalty	November Settlement 1959	Penalty	Collections to First Monday in January 1960	Penalty	Delinquent on First Monday in January 1960	Total Delinquent Tax and Penalty	Remarks
		Dollars	Dollars	Dollars	Dollars	Dollars	Dollars	$ cts.	$ cts.	$ cts.	$ cts.		Month Day Year		$ cts.	$ cts.	$ cts.	$ cts.	$ cts.	$ cts.	$ cts.	$ cts.	$ cts.	
1												1												
2												2												
3												3												
4												4												
5												5												
6												6												
7												7												
8												8												
9												9												
10												10												
11												11												
12												12												
13												13												
14												14												
15					17			4 32	12		4 44	15	PAID IN FULL MAY 21 1959	8034		4 44								U 2 24
16												16												
17												17												
18		91						20 84	60		21 44	18	PAID IN FULL MAY 14 1959	7889		21 44								11315
19		120						27 98	28		28 26	19	PAID IN FULL APR 20 1959	5493		28 26								11325
20					117			29 72	76		30 48	20	PAID IN FULL MAY 29 1959	1041		30 48								11312
		211			13 34	245		4802 3404 82 36	226		84 62					84 62								

LAKESIDE PARK

Assessment Roll and Tax List of Real Property in the Town of Walker, Cass County, Minnesota, for Taxes for the Year 1958.

Form 1C13 [illegible]

* Indicate Type of Property: R-Residential, C-Commercial, I-Industrial, U-Utility, F-Farm, L-Lakeshore, T-Timber, M-Mineral

	In Whose Name Assessed	To Whom Transferred	Description of Property: Subdivision	Sec. or Lot	Town or Block	Rng.	Number of Acres of Land: Acres	100ths	No. School District	Indicate Homestead Tax or No	Indicate Agricultural Tax or No	Indicate Type of Property	True and Full Valuations: Land Exclusive of Structures and Improvements	Buildings and Other Structures	Machinery Permanently Attached to Real Estate	Total True and Full Value	Assessed Valuations: Rural: Homestead Up to $4,000 20%	Rural: Over $4,000 and Non-Homestead 33⅓%	All Other: Timber Land Class 3c 20%	All Other: Homestead Up to $1,000 25%	All Other: Over $4,000 and Non-Homestead 40%	All Other: Machinery Permanently Attached to Real Estate 33⅓%	Total Assessed Value	Total Assessed Value as Equalized by the Board of Review	Final Equalized Value
							Acres	100ths					Dollars	Dollars	Dollars	Dollars	Dollars	Dollars	Dollars	Dollars	Dollars	Dollars	Dollars	Dollars	Dollars
1	La Roy Griffin		NE¼ of NE¼	24	144	26	40		11	8	40	40	F	200	30		230	46						46		
2	U.S. of America		NW¼ of NE¼ less Rd. 12.2 ac.																						
3	State of Minnesota		SW¼ of NE¼ lying S of Rd.																						
4	State of Minnesota		SE¼ of NE¼ lying S of Rd.																						
5	U.S. of America		All N½ of N½ lying N & E of Rd.																						
6	U.S. of America		NE¼ of NW¼ less Rd. 12.2 ac.																						
7	State of Minnesota		NW¼ of NW¼																						
8	U.S. of America		SW¼ of NW¼																						
9	U.S. of America		SE¼ of NW¼																						
10	State of Minnesota		S½ of N½ & N½ of Rd. 12.2 ac.																						
11	U.S. of America		NE¼ of SW¼																						
12	U.S. of America		NW¼ of SW¼																						
13			SW¼ of SW¼																						
14	U.S. of America		SE¼ of SW¼																						
15																									
16	State of Minnesota		N½ of SE¼ less Rd.																						
17	State of Minnesota		NW¼ of SE¼																						
18	U.S. of America		SW¼ of SE¼																						
19			SE¼ of SE¼																						
20																									
							40						200	30		230	46						46		

Cass County, Minnesota, for Taxes for the Year 1958.

	Sold for Taxes	Valuations by School Districts as Equalized by Department of Taxation: District No. 11 Rate 7 Mills	Districts	Districts	Districts	Districts	Districts	Tax including State Homestead	State Tax on Non-Homestead	Special Taxes	Total Taxes		Paid	When Paid: Month	Day	Year	Number of Receipt	March Settlement 1959	June Settlement 1959	Penalty	November Settlement 1959	Penalty	Collections to First Monday in January 1960	Penalty	Delinquent on First Monday in January 1960	Total Delinquent Tax and Penalty	Remarks
	Dollars	Dollars	Dollars	Dollars	Dollars	Dollars	Dollars	$ cts.	$ cts.	$ cts.	$ cts.							$ cts.	$ cts.	$ cts.	$ cts.	$ cts.	$ cts.	$ cts.	$ cts.	$ cts.	
1	ORDED FOR TAXES	# 46						10 54			10 54	1													10 54		
2												2															
3												3															
4												4															
5												5															
6												6															
7												7															
8												8															
9												9															
10												10															
11												11															
12												12															
13												13															
14												14															
15												15															
16												16															
17												17															
18												18															
19												19															
20												20															
		# 46						10 54			10 54														10 54		

LAKESIDE PARK

Assessment Roll and Tax List of Real Property in the Dixon of Walter

Form 5CU

* Indicate Type of Property: R-Residential, C-Commercial, I-Industrial, U-Utility, F-Farm, L-Lakeshore, T-Timber, M-Mineral

	In Whose Name Assessed	To Whom Transferred	Description of Property: Subdivision	Sec. or Lot	Town or Block	Rng.	Number of Acres of Land (Acres 100ths)	No. School District	Indicate Homestead Tax or No	Indicate Agricultural Tax or No	Indicate Type*	True and Full Valuations: Land Exclusive of Structures and Improvements	Buildings and Other Structures	Machinery Permanently Attached to Real Estate	Total True and Full Value	Assessed Valuations: Rural: Homestead Up to $1,000 20%	Rural: Over $1,000 and Non-Homestead 33⅓%	All Other: Timber Land Class 2c 20%	All Other: Homestead Up to $1,000 25%	All Other: Over $1,000 Non-Homestead 40%	All Other: Machinery Permanently Attached to Real Estate 33⅓%	Total Assessed Value	Total Assessed Value as Equalized by the Board of Review	Final Equalized Value
												Dollars	Dollars	Dollars	Dollars	Dollars	Dollars	Dollars	Dollars	Dollars	Dollars	Dollars	Dollars	Dollars
1	U. S. of America		~~N E ¼ of N E ¼~~ Lot 5		30	142	46	118																
2	U. S. of America		~~N W ¼ of N E ¼~~ Lot 6																					
3	U. S. of America		S ½ of N E ¼																					
4	State of Minnesota		S E ¼ of N E ¼																					
5																								
6	U. S. of America		N E ¼ of N W ¼																					
7	U. S. of America		N W ¼ of N W ¼ Lot 1																					
8			~~S W ¼ of N W ¼~~ Lot 2																					
9			S E ¼ of N W ¼																					
10																								
11	U. S. of America		N E ¼ of S W ¼																					
12	U. S. of America		~~N W ¼ of S W ¼~~ Lot 3																					
13			~~S W ¼ of S W ¼~~ Lot 4																					
14			S E ¼ of S W ¼																					
15																								
16	U. S. of America		N E ¼ of S E ¼																					
17	U. S. of America		N W ¼ of S E ¼																					
18			S W ¼ of S E ¼																					
19			S E ¼ of S E ¼																					
20																								

	Sold for Taxes	Valuations by School Districts as Equalized by Department of Taxation: District No. ..... Rate ..... Mills	District No. ..... Rate ..... Mills	District No. ..... Rate ..... Mills	District No. ..... Rate ..... Mills	District No. ..... Rate ..... Mills	District No. ..... Rate ..... Mills	Tax Including State Homestead ..... Mills	State Tax on Non-Homestead ..... Mills	Special Taxes	Total Taxes		Paid	When Paid	Number of Receipt	March Settlement 1959	June Settlement 1959	Penalty	November Settlement 1959	Penalty	Collections to First Monday in January 1960	Penalty	Delinquent on First Monday in January 1960	Total Delinquent Tax and Penalty	Remarks
		Dollars	Dollars	Dollars	Dollars	Dollars	Dollars	$ cts.	$ cts.	$ cts.	$ cts.			Month Day Year		$ cts.	$ cts.	$ cts.	$ cts.	$ cts.	$ cts.	$ cts.	$ cts.	$ cts.	
1												1													
2												2													
3												3													
4												4													
5												5													
6												6													
7												7													
8												8													
9												9													
10												10													
11												11													
12												12													
13												13													
14												14													
15												15													
16												16													
17												17													
18												18													
19												19													
20												20													

LAKESITE PAGE

Assessment Roll and Tax List of Real Property in the Town of Walter, Cass County, Minnesota, for Taxes for the Year 1958.

Form 5C1 (Value-Site Property, Minnesota)

* Indicate Type of Property: R-Residential, C-Commercial, I-Industrial, U-Utility, F-Farm, L-Lakeshore, T-Timber, M-Mineral

	IN WHOSE NAME ASSESSED	TO WHOM TRANSFERRED	DESCRIPTION OF PROPERTY: SUBDIVISION	Sec. or Lot	Town. or Block	Rng.	Number of Acres of Land: Acres	Number of Acres of Land: Hdths	No. School District	Indicate Unassessed Tax or No	Indicate Agricultural Tax or No	Indicate Type of Property*	TRUE AND FULL VALUATIONS: LAND Exclusive of Structures and Improvements	BUILDINGS and Other Structures	MACHINERY Permanently Attached to Real Estate	TOTAL True and Full Value	ASSESSED VALUATIONS: RURAL: Homestead Up to $6,000 20%	RURAL: Over $4,000 and Non-Homestead 33⅓%	ALL OTHER: Timber Class 1a 20%	ALL OTHER: Homestead Up to $4,000 25%	ALL OTHER: Over $4,000 and Non-Homestead 40%	ALL OTHER: MACHINERY Permanently Attached to Real Estate 33⅓%	TOTAL ASSESSED VALUE	Total Assessed Value as Equalized by the Board of Review	FINAL EQUALIZED VALUE
							Acres	Hdths					Dollars	Dollars	Dollars	Dollars	Dollars	Dollars	Dollars	Dollars	Dollars	Dollars	Dollars	Dollars	Dollars
1	U.S. of America		NE¼ of NE¼	31	138	26			118																
2	U.S. of America		NW¼ of NE¼																						
3	U.S. of America		SW¼ of NE¼																						
4	U.S. of America		SE¼ of NE¼																						
5																									
6	U.S. of America		NE¼ of NW¼																						
7	U.S. of America		NW¼ of NW¼ Lot 1																						
8	U.S. of America		SW¼ of NW¼ Lot 2																						
9	U.S. of America		SE¼ of NW¼																						
10																									
11	U.S. of America		NE¼ of SW¼																						
12	U.S. of America		NW¼ of SW¼ Lot 3																						
13	U.S. of America		SW¼ of SW¼ Lot 4																						
14	U.S. of America		SE¼ of SW¼																						
15																									
16	U.S. of America		NE¼ of SE¼																						
17	U.S. of America		NW¼ of SE¼																						
18	U.S. of America		SW¼ of SE¼ Lot 5																						
19	U.S. of America		SE¼ of SE¼ Lot 6																						
20																									

	SOLD FOR TAXES	VALUATIONS BY SCHOOL DISTRICTS AS EQUALIZED BY DEPARTMENT OF TAXATION: District No.... Rate.... Mills	District No.... Rate.... Mills	District No.... Rate.... Mills	District No.... Rate.... Mills	District No.... Rate.... Mills	District No.... Rate.... Mills	Tax including State Homestead ....Mills	State Tax on Non-Homestead ....Mills	SPECIAL TAXES	TOTAL TAXES		PAID	WHEN PAID: Month Day Year	Number of Receipt	March Settlement 1959	June Settlement 1959	Penalty	November Settlement 1959	Penalty	Collections to First Monday in January 1960	Penalty	Delinquent on First Monday in January 1960	Total Delinquent Tax and Penalty	REMARKS
		Dollars	Dollars	Dollars	Dollars	Dollars	Dollars	$ cts.	$ cts.	$ cts.	$ cts.					$ cts.	$ cts.	$ cts.	$ cts.	$ cts.	$ cts.	$ cts.	$ cts.	$ cts.	
1												1													
2												2													
3												3													
4												4													
5												5													
6												6													
7												7													
8												8													
9												9													
10												10													
11												11													
12												12													
13												13													
14												14													
15												15													
16												16													
17												17													
18												18													
19												19													
20												20													

LAKESIDE PARK

Assessment Roll and Tax List of Real Property in the Town of Slater Cass County, Minnesota, for Taxes for the Year 1958.

Form 3CD

* Indicate Type of Property: R-Residential, C-Commercial, I-Industrial, U-Utility, F-Farm, L-Lakeshore, T-Timber, M-Mineral

IN WHOSE NAME ASSESSED	TO WHOM TRANSFERRED		DESCRIPTION OF PROPERTY: SUBDIVISION	Sec. or Lot	Town or Block	Rng.	Number of Acres of Land: Acres	100ths	No. School District	Indicate Homestead Yes or No	Indicate Agricultural Yes or No	Indicate Type of Property	TRUE AND FULL VALUATIONS: LAND Exclusive of Structures and Improvements (Dollars)	BUILDINGS and Other Structures (Dollars)	MACHINERY Permanently Attached to Real Estate (Dollars)	TOTAL True and Full Value (Dollars)	ASSESSED VALUATIONS: RURAL: Homestead Up to $4,000 20% (Dollars)	RURAL: Over $4,000 and Non-Homestead 33⅓% (Dollars)	ALL OTHER: Timber Land Class 3c 20% (Dollars)	ALL OTHER: Homestead Up to $4,000 25% (Dollars)	ALL OTHER: Over $4,000 and Non-Homestead 40% (Dollars)	MACHINERY Permanently Attached to Real Estate 33⅓% (Dollars)	TOTAL ASSESSED VALUE (Dollars)	Total Assessed Value as Equalized by the Board of Review (Dollars)	FINAL EQUALIZED VALUE (Dollars)
U. S. of America		1	N E ¼ of N E ¼	32	142	26			118																
U. S. of America		2	N W ¼ of N E ¼																						
State of Minnesota		3	S W ¼ of N E ¼																						
State of Minnesota		4	S E ¼ of N E ¼																						
		5																							
U. S. of America		6	N E ¼ of N W ¼																						
U. S. of America		7	N W ¼ of N W ¼																						
State of Minnesota		8	S W ¼ of N W ¼																						
State of Minnesota		9	S E ¼ of N W ¼																						
		10																							
State of Minnesota		11	N E ¼ of S W ¼																						
State of Minnesota		12	N W ¼ of S W ¼																						
State of Minnesota		13	S W ¼ of S W ¼																						
State of Minnesota		14	S E ¼ of S W ¼																						
		15																							
State of Minnesota		16	N E ¼ of S E ¼																						
State of Minnesota		17	N W ¼ of S E ¼																						
State of Minnesota		18	S W ¼ of S E ¼																						
State of Minnesota		19	S E ¼ of S E ¼																						
		20																							

	SOLD FOR TAXES	District No. Rate Mills (Dollars)	District No. Rate Mills (Dollars)	District No. Rate Mills (Dollars)	District No. Rate Mills (Dollars)	District No. Rate Mills (Dollars)	District No. Rate Mills (Dollars)	Tax including State Homestead ... Mills ($ cts.)	State Tax on Non-Homestead ... Mills ($ cts.)	SPECIAL TAXES ($ cts.)	TOTAL TAXES ($ cts.)		PAID	WHEN PAID (Month Day Year)	Number of Receipt	March Settlement 1959 ($ cts.)	June Settlement 1959 ($ cts.)	Penalty ($ cts.)	November Settlement 1959 ($ cts.)	Penalty ($ cts.)	Collections to First Monday in January 1960 ($ cts.)	Penalty ($ cts.)	Delinquent on First Monday in January 1960 ($ cts.)	Total Delinquent Tax and Penalty ($ cts.)	REMARKS
1												1													
2												2													
3												3													
4												4													
5												5													
6												6													
7												7													
8												8													
9												9													
10												10													
11												11													
12												12													
13												13													
14												14													
15												15													
16												16													
17												17													
18												18													
19												19													
20												20													

LAKESIDE PARK

Assessment Roll and Tax List of Real Property in the Town of Walker, Cass County, Minnesota, for Taxes for the Year 1958.

Form 1CD

* Indicate Type of Property: R-Residential, C-Commercial, I-Industrial, U-Utility, F-Farm, L-Lakeshore, T-Timber, M-Mineral

	In Whose Name Assessed	To Whom Transferred	Subdivision	Sec. or Lot	Town or Block	Rng.	Number of Acres of Land (Acres / 10ths)	Ind. Sch. Dist.	Ind. Sch. Dist. Assessed Tax or No	Ind. Sch. Dist. Tax or No	Ind. Sch. Dist. Type of Property	True and Full Valuations: Land Exclusive of Buildings or Improvements (Dollars)	Buildings and Other Structures (Dollars)	Machinery Permanently Attached to Real Estate (Dollars)	Total True and Full Value (Dollars)	Assessed Valuations: Rural: Homestead Up to $1,000 20% (Dollars)	Rural: Over $1,000 and Non-Homestead 33⅓% (Dollars)	All Other: Timber Land Cleared 20% (Dollars)	All Other: Homestead Up to $1,000 25% (Dollars)	All Other: Over $1,000 and Non-Homestead 40% (Dollars)	All Other: Machinery Permanently Attached to Real Estate 33⅓% (Dollars)	Total Assessed Value (Dollars)	Total Assessed Value as Equalized by the Board of Review (Dollars)	Final Equalized Value (Dollars)
1	Charles Johnston, Emma A. Hillman and Magnolia W. Booth	Magnolia W. Booth	NE¼ of NE¼ Lot 1 Block 1	33	142	26	31.75	118	No	yes	T	222			222		74					74		
2	U. S. of America		NW¼ of NE¼																					
3	U. S. of America		SW¼ of NE¼																					
4	Charles Johnston, Emma A. Hillman and Violet Lepiont, Magnolia W. Booth		SE¼ of NE¼ Lot 2				8.25		no	no	L	120			120		40					40		
5																								
6	State of Minnesota		NE¼ of NW¼																					
7	State of Minnesota		NW¼ of NW¼																					
8	State of Minnesota		SW¼ of NW¼																					
9	State of Minnesota		SE¼ of NW¼																					
10																								
11	State of Minnesota		NE¼ of SW¼																					
12	U. S. of America		NW¼ of SW¼																					
13	State of Minnesota		SW¼ of SW¼																					
14	David H. & Amanda M. Buchanan		SE¼ of SW¼ Lot 4				30		yes	no	L	150			150	30						30		
15																								
16			NE¼ of SE¼																					
17	Charles Johnston, Emma A. Hillman and Leo D. Lepiont	Magnolia W. Booth	NW¼ of SE¼ Lot 3				26.25		no	no	L	150			150		50					50		
18			SW¼ of SE¼																					
19			SE¼ of SE¼																					
20																								
							103.25					642			642	30	164					194		

	Sold for Taxes	Valuations by School Districts as Equalized by Department of Taxation: District No. ..... Rate ..... Mills	District No. 11 Rate 62 Mills	District No. ..... Rate ..... Mills	District No. 11 Rate 55 Mills	District No. ..... Rate ..... Mills	District No. ..... Rate ..... Mills	Tax including State Homestead	State Tax on Non-Homestead	Special Taxes	Total Taxes	Paid	When Paid (Month Day Year)	Number of Receipt	March Settlement 1959	June Settlement 1959	Penalty	November Settlement 1959	Penalty	Collections to First Monday in January 1960	Penalty	Delinquent on First Monday in January 1960	Penalty	Total Delinquent Tax and Penalty	Remarks
		Dollars	Dollars	Dollars	Dollars	Dollars	Dollars	$ cts.	$ cts.	$ cts.	$ cts.				$ cts.	$ cts.	$ cts.	$ cts.	$ cts.	$ cts.	$ cts.	$ cts.	$ cts.	$ cts.	
1			74					16.94	.48		17.42	PAID IN FULL	MAY 11 1959	7512		17.42									11316
2																									
3																									
4					40			10.16	.26		10.42	PAID IN FULL	MAY 11 1959	7512		10.42									11
5																									
6																									
7																									
8																									
9																									
10																									
11																									
12																									
13																									
14	TAX FOR TAKER			N	30			7.62			7.62	PAID IN FULL	AUG 19 1959	13975		7.62		.19							2.79
15																									
16																									
17					50			12.78	.32		13.02	PAID IN FULL	MAY 11 1959	7512		13.02									11316
18																									
19																									
20				N	30	30		16.94																	
			74		90	164		30.48	1.06		48.48					40.86		7.62							
					120	194		47.42																	

LAKESIDE PARK

Form 3CD

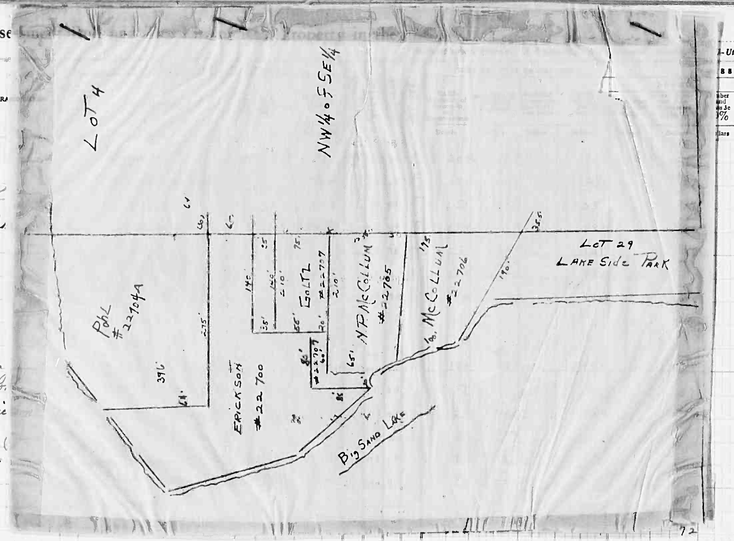

| IN WHOSE NAME ASSESSED | TO WHOM TRA | | |

*Indicate Type of Property: R-Residential, C-Commercial, I-Industrial, U-Utility, F-Farm, L-Lakeshore, T-Timber, M-Mineral

Form 3CD

	IN WHOSE NAME ASSESSED	TO WHOM TRANSFERRED	DESCRIPTION OF PROPERTY: SUBDIVISION	Sec. or Lot	Town or Block	Rng.	Number of Acres of Land: Acres	10ths	No. School District	Indicate Homestead	Indicate Agricultural Use	Indicate Type of Property*	TRUE AND FULL VALUATIONS: LAND Exclusive of Structures and Improvements	BUILDINGS and Other Structures	MACHINERY Permanently Attached to Real Estate	TOTAL True and Full Value	ASSESSED VALUATIONS: RURAL: Homestead Up to $1,000 20%	Over $1,000 and Non-Homestead 33⅓%	ALL OTHER: Timber Land Class 2r 20%	Homestead Up to $1,000 25%	Over $1,000 and Non-Homestead 40%	MACHINERY Permanently Attached to Real Estate 33⅓%	TOTAL ASSESSED VALUE	Total Assessed Value as Equalized by the Board of Review	FINAL EQUALIZED VALUE
							Acres	10ths					Dollars	Dollars	Dollars	Dollars	Dollars	Dollars	Dollars	Dollars	Dollars	Dollars	Dollars	Dollars	Dollars
1	Geo. Backstrom		NE¼ of NE¼	34	144	76	40		18	yes	yes	F	200	110		310	62						62		
2	Gerhard + Ruth Olson		NW¼ of NE¼ Lot 3 less Rly				38	25		no	yes	F	191	100		291		97					97		
3	Lester H + Adeline E Fohl		SW¼ of NE¼ Lot 4 " "				31	17		no	yes	T	151	200		351		117					117		
4	Mahlon P + Opal Swarthofode		SE¼ of NE¼ less Rly				36	92		no	yes	T	180			180		60					60		
5	Edward + Lillian E Ralph		S 150' of W 300' of Lot 2							no	no	L	91	250		341		107					107		
6	David + Amanda Lenhart		Lot 2 less Rly lyg W of Lot 2 less S 150' of W 300'				30	44		no	no	C	180	300 H 450		886	116	100					216		
7	Adolph H. Fonth		E½ of Lot 1 less Rly NW lyg				17	28		no	no	R	180	120		300		100					100		
8			SW¼ of NW¼																						
9			SE¼ of NW¼																						
10	Harold H + Leah C Fonth		W½ of Lot 1 less Rly NW lyg				17	29		no yes	no	C	180	825 H 440		1445	124	275					399		
11	Robert + Hilda M + Martin Fohl		NE¼ of SW¼ Part of Lot 5							no	no	L	51			51		17					17		
12	Norman O + Mildred L Erickson		NW¼ of SW¼ Part of Lot 5 about 2							no	no	L	62	400		462		154					154		
13	Augusta M. Fohl		75' x 140'± of approx 20' W of E 170' x 35'± of Lot 5				25			yes	no	R	50	50		100	20						20		
14	Wm. Wm. Trust Co. Bottum		N 125' of the 300' of Lot 5 lying adjacent to Leech Lake Rly & Lake				75			no	no	L	51	75		126		42					42		
15	" " " "		175' of Lot 5 lying adjacent to Leech Rly & Lake				75			yes	no	R	50	500		550	110						110		
16	Elmer D. + Zelda Sparty		NE¼ of SE¼				40			no	yes	F	216			216		72					72		
17	" " "		NW¼ of SE¼				40			no	yes	F	216			216		72					72		
18	Fred C + Beatrice Green		SW¼ of SE¼				40			yes	yes	F	200	60		260	52						52		
19	" " "		SE¼ of SE¼				40			yes	yes	F	200			200	40						40		
20							375	10					2462	3988		6358	524	1213					1737		

	SOLD FOR TAXES	VALUATIONS BY SCHOOL DISTRICTS AS EQUALIZED BY DEPARTMENT OF TAXATION: District No. ..... Rate ..... Mills	District No. ..... Rate ..... Mills	District No. ..... Rate ..... Mills	District No. ..... Rate ..... Mills	District No. ..... Rate ..... Mills	Tax including State Homestead ..... Mills	State Tax on Non-Homestead ..... Mills	SPECIAL TAXES	TOTAL TAXES	PAID	WHEN PAID (Month Day Year)	Number of Receipt	March Settlement 1959	June Settlement 1959	Penalty	November Settlement 1959	Penalty	Collections to First Monday in January 1960	Penalty	Delinquent on First Monday in January 1960	Total Delinquent Tax and Penalty	REMARKS
		Dollars	Dollars	Dollars	Dollars	Dollars	$ cts.	$ cts.	$ cts.	$ cts.				$ cts.	$ cts.	$ cts.	$ cts.	$ cts.	$ cts.	$ cts.	$ cts.	$ cts.	
1		H 62					1420			1420	2nd HALF PAID 1st HALF PAID	OCT 21 1959 MAY 12 1959	19037 7573		710		710						11324
2		47					2200	64		2286	PAID IN FULL	JUL 3 1959	18962				2286	46					11255
3		117					2680	76		2756	PAID IN FULL	MAY 20 1959	19057		27 56								11310
4		60					1374	40		1414	2nd HALF PAID 1st HALF PAID	DEC 16 1959 MAY 29 1959	16158 10761		707				7 07	56			11321
5			107				2718	70		2788	PAID IN FULL	MAY 4 1959	2357		27 88								11340
6	SOLD FOR TAXES			H 116 100			5488	66		5554											5554		
7			100				2540	66		2606	PAID IN FULL	MAY 3 1959	7435		2606								11341
8																							
9																							
10				H 124 275			10136	180		10316	PAID IN FULL	MAY 14 1959	7689		103 16								11315
11			17				4320	12		4411	PAID IN FULL	APR 30 1959	7419		4 41								11308
12			154				3912	100		4012	PAID IN FULL	APR 22 1959	5549		40 12								11342
13				H 20			508			508	PAID IN FULL	MAY 4 1959	2354		5 08								11339
14	SOLD FOR TAXES		42				1068	28		1096	PAID IN FULL	JUN 23 1959	14039				1096					5919	
15				H 110			2794			2794	PAID IN FULL	JUL 23 1959					2794	78					
16		72					1650	46		1696	2nd HALF PAID 1st Half Paid	OCT 7 1959 MAY 29 1959	12888		16 96		16 96						11323
17		72					1650	46		1696	2nd HALF PAID 1st Half Paid	OCT 7 1959 MAY 29 1959	12832										"
18		H 52					1192			1192											11 92		11350
19		H 40					916			916											9 16		"
20																							
		H 154 416 572	H 370 = 524 795 = 1213 1165 = 1737				13104 29596 42700	794		43494					265 42		854 42		7 87		76 62		

Assessment Roll and Tax List of Real Property in the Town of Nelson

Cass County, Minnesota, for Taxes for the Year 1958.

Form 3CD

* Indicate Type of Property: R-Residential, C-Commercial, I-Industrial, U-Utility, F-Farm, L-Lakeshore, T-Timber, M-Mineral

	In Whose Name Assessed	To Whom Transferred	Description of Property: Subdivision	Sec. or Lot	Town or Block	Rng.	Number of Acres of Land: Acres	100ths	No. School District	Indicate Assessment Tax or No	Indicate Apportionment Tax or No	Indicate Type of Property*	True and Full Valuations: Land Exclusive of Structures and Improvements	Buildings and Other Structures	Machinery Permanently Attached to Real Estate	Total True and Full Value	Assessed Valuations: Rural: Homestead Up to $4,000 20%	Rural: Over $4,000 and Non-Homestead 33⅓%	All Other: Timber Land Class 2c 20%	All Other: Homestead Up to $1,000 25%	All Other: Over $1,000 and Non-Homestead 40%	All Other: Machinery Permanently Attached to Real Estate 33⅓%	Total Assessed Value	Total Assessed Value as Revised by the Board of Review	Final Equalized Value
							Acres	100ths					Dollars	Dollars	Dollars	Dollars	Dollars	Dollars	Dollars	Dollars	Dollars	Dollars	Dollars	Dollars	Dollars
1	Emma M. & Walter A. Frank		NE¼ of NE¼	35	142	26	40		118	yes	yes	F	230			230	46						46		
2	" "	"	NW¼ of NE¼				40			yes	yes	F	200			200	40						40		
3	" "	"	SW¼ of NE¼				40			yes	yes	F	200			200	40						40		
4	" "	"	SE¼ of NE¼				40			yes	yes	F	220	175		395	79						79		
5	Gerald & Mary E. Frank		E½ of NE¼ of NE¼				20			yes	yes	R	100	50		150	30						30		
6	U.S. of America		E½ of SE¼ of NW¼																						
7			NW¼ of NW¼																						
8			SW¼ of NW¼ less Ry R/W																						
9			SE¼ of NW¼																						
10																									
11	State of Minnesota	Omer	NE¼ of SW¼ less Ry R/W																						
12	John W. & Emma M. Johnson		NW¼ of SW¼				40			yes	yes	F	200	250		450	90						90		
13	Fred A. & Heather J. Green		SW¼ of SW¼				40			yes	yes	F	250	475		725	145						145		
14	" " "		SE¼ of SW¼				40			yes	yes	F	200			200	40						40		
15																									
16	Emma M. & Walter A. Frank		NE¼ of SE¼				40			yes	yes	F	200			200	40						40		
17	" " "		NW¼ of SE¼ less Ry R/W & Hwy				39.92			yes	yes	F	175			175	34						34		
18	Glen C. & Lucy K. Mitchell		SW¼ of SE¼ lying S of Hwy				17.40			yes	yes	F	100	130		230	46						46		
19	Edmund W. Hendrickson		SE¼ of SE¼ less cemetery & Hwy				10			yes	yes	T	150			150		50					50		
20	Rita Mary Stanecky (Mrs.)		see that part of SW¼ of SE¼ lying N & W of Hwy				18.45			73	yes	F	100	101		201		67					67		
	Tax Sale Forfeiture		Cass Co. Auditor (Mrs.)				450.77						2345	1181		3526	635	117					752		

Valuations by School Districts as Equalized by Department of Taxation

	Sold for Taxes	District No. 118 Rate ..... Mills	Dollars	District No. ..... Rate ..... Mills	Dollars	District No. ..... Rate ..... Mills	Dollars	District No. ..... Rate ..... Mills	Dollars	Tax including State Homestead $ cts.	State Tax on Non-Homestead ..... Mills $ cts.	Special Taxes $ cts.	Total Taxes $ cts.		Paid	When Paid (Month Day Year)	Number of Receipt	March Settlement 1959 $ cts.	June Settlement 1959 $ cts.	Penalty $ cts.	November Settlement 1959 $ cts.	Penalty $ cts.	Collections to First Monday in January 1960 $ cts.	Penalty $ cts.	Delinquent on First Monday in January 1960 $ cts.	Total Delinquent Tax and Penalty $ cts.	Remarks
1		46								1054			1054	1											1054	1159	1236
2		40								916			916	2											916	1008	"
3		40								916			916	3											916	1008	"
4		79								1810			1810	4											1810	1991	"
5	SOLD FOR TAXES	30								688			688	5											688		
6														6													
7														7													
8														8													
9														9													
10														10													
11														11													
12		90								2062			2062	12	2ND HALF PAID	OCT 19 1959	11975			1031							
13	SOLD FOR TAXES	145								3322			3322	13	1ST HALF PAID	MAY 29 1959	11614		1661						3322	1357	
14	SOLD FOR TAXES	40								916			916	14											916		"
15														15													
16		40								916			916	16											916	1008	1286
17		34								894			894	17											894	983	"
18		46								1054			1054	18	PAID IN FULL	APR 23 1959	2315		1054								
19		50								1146	32		1178	19	PAID IN FULL	MAY 7 1959	4619		1178								1240
20		67								1534	44		1578	20	PAID IN FULL	MAY 29 1959	11251		1578								1320
		M 635								17228	76		17304						4841		1071				1143		
		117																									
		752																									

LAKESLIE PARK

Form 3CD 50,000-5-57 DIGEST, MINNEAPOLIS

* Indicate Type of Property: R-Residential, C-Commercial, I-Industrial, U-Utility, F-Farm, L-Lakeshore, T-Timber, M-Mineral

		DESCRIPTION OF PROPERTY								TRUE AND FULL VALUATIONS				ASSESSED VALUATIONS									
														RURAL			ALL OTHER						
IN WHOSE NAME ASSESSED	TO WHOM TRANSFERRED		SUBDIVISION	Sec. or Lot	Town or Block	Rng.	Number of Acres of Land (Acres / 100ths)	No. School District	Indicate Homestead Tax as Ho	Indicate Agricultural Tax as Ag	Indicate Type of Property	LAND Exclusive of Structures and Improvements	BUILDINGS and Other Structures	MACHINERY Permanently Attached to Real Estate	TOTAL True and Full Value	Homestead Up to $6,000 20%	Over $6,000 and Non-Homestead 33⅓%	Timber Land Class 3a 20%	Homestead Up to $1,000 25%	Over $4,000 and Non-Homestead 40%	MACHINERY Permanently Attached to Real Estate 33⅓%	TOTAL ASSESSED VALUE	Total Assessed Value as Equalized by the Board of Review	FINAL EQUALIZED VALUE
												Dollars	Dollars	Dollars	Dollars	Dollars	Dollars	Dollars	Dollars	Dollars	Dollars	Dollars	Dollars	Dollars
State of Minnesota	1		NE¼ of NE¼	36	144	26		118																
State of Minnesota	2		NW¼ of NE¼																					
State of Minnesota	3		SW¼ of NE¼																					
State of Minnesota	4		SE¼ of NE¼																					
	5																							
Walter & Kathryn Andrews	6		NE¼ of NW¼				40		40	40	F	200			200	40						40		
" " "	7		NW¼ of NW¼				40		40	40	F	200	1425		1625		325					325		
Walter & Kathryn E. Andrews	8		SW¼ of NW¼				40		40	40	F	200			200	40						40		
State of Minnesota	9		SE¼ of NW¼																					
	10																							
State of Minnesota	11		NE¼ of SW¼																					
Henry Frank	12		NW¼ of SW¼				40		40	40	F	200	275		475	95						95		
Chas. A. Graham	13		SW¼ of SW¼				40		70	40	T	318			318		106					106		
State of Minnesota	14		SE¼ of SW¼																					
	15																							
State of Minnesota	16		NE¼ of SE¼ L.#1																					
State of Minnesota	17		NW¼ of SE¼																					
State of Minnesota	18		SW¼ of SE¼																					
John E. & Virginia Rieder	19		SE¼ of SE¼				40		40	40	T	200			200	40						40		
	20																							
							2400					1818	1700		3518	543	106					649		

SOLD FOR TAXES	VALUATIONS BY SCHOOL DISTRICTS AS EQUALIZED BY DEPARTMENT OF TAXATION: District No. ..... Rate ..... Mills	District No. 1 Rate 62 Mills	District No. ..... Rate ..... Mills	District No. ..... Rate ..... Mills	District No. ..... Rate ..... Mills	District No. ..... Rate ..... Mills	Tax including State Homestead ..... Mills	State Tax on Non-Homestead 6.50 Mills	SPECIAL TAXES	TOTAL TAXES		PAID	WHEN PAID Month Day Year	Number of Receipt	March Settlement 1959	June Settlement 1959	Penalty	November Settlement 1959	Penalty	Collections to First Monday in January 1960	Penalty	Delinquent on First Monday in January 1960	Total Delinquent Tax and Penalty	REMARKS
	Dollars	Dollars	Dollars	Dollars	Dollars	Dollars	$ cts.	$ cts.	$ cts.	$ cts.					$ cts.	$ cts.	$ cts.	$ cts.	$ cts.	$ cts.	$ cts.	$ cts.	$ cts.	
											1													
											2													
											3													
											4													
											5													
		N 40					9 16			9 16	6										9 16	10 08		1 1519
		N 325					74 44			74 44	7										74 44	81 88		"
		N 40					9 16			9 16	8										9 16	10 08		"
											9													
											10													
											11													
		N 95					21 76			21 76	12	PAID IN FULL	APR 15 1959	5305		21 76								
		106					24 28	70		24 98	13	PAID IN FULL	NOV 2 1959	16980				24 98						Abate # 2885 Cancellation of penalty 1 1317 / 1 1287
											14													
											15													
											16													
											17													
											18													
		N 40					9 16			9 16	19	PAID IN FULL	NOV 9 1959	14882		9 16								1 1318
		N 540									20													
		106					147 96	90		148 66						309		24 92				98 76		
		646																						

LAKESIDE PARK

Assessment Roll and Tax List of Real Property in the Town of Walker

Form 5CD

* Indicate Type of Property: R-Residential, C-Commercial, I-Industrial,

Cass County, Minnesota, for Taxes for the Year 1958.

	IN WHOSE NAME ASSESSED	TO WHOM TRANSFERRED	DESCRIPTION OF PROPERTY: SUBDIVISION	Sec. or Lot	Town or Block	Rng.	Number of Acres of Land: Acres	Tenths	No. School District	Indicate Homestead Tax or No	Indicate Agricultural Tax or No	Indicate Type of Property	TRUE AND FULL VALUATIONS: LAND Exclusive of Structures and Improvements	BUILDINGS and Other Structures	MACHINERY Permanently Attached to Real Estate	TOTAL True and Full Value	RURAL: Homestead Up to $4,000 20%	Over $4,000 and Non-Homestead 33⅓%
													Dollars	Dollars	Dollars	Dollars	Dollars	Dollars
1			NE¼ of NE¼															
2			NW¼ of NE¼															
3			SW¼ of NE¼															
4			SE¼ of NE¼															
5																		
6			NE¼ of NW¼															
7			NW¼ of NW¼															
8			SW¼ of NW¼															
9			SE¼ of NW¼															
10																		
11			NE¼ of SW¼															
12			NW¼ of SW¼															
13			SW¼ of SW¼															
14			SE¼ of SW¼															
15																		
16			NE¼ of SE¼															
17			NW¼ of SE¼															
18			SW¼ of SE¼															
19			SE¼ of SE¼															
20																		

District	Tax Including State Homestead ....Mills	State Tax on Non-Homestead ....Mills	SPECIAL TAXES	TOTAL TAXES		PAID	WHEN PAID: Month Day Year	Number of Receipt	March Settlement 1959	June Settlement 1959	Penalty	November Settlement 1959	Penalty	Collections to First Monday in January 1960	Penalty	Delinquent on First Monday in January 1960	Total Delinquent Tax and Penalty	REMARKS
Mills	$ cts.	$ cts.	$ cts.	$ cts.					$ cts.	$ cts.	$ cts.	$ cts.	$ cts.	$ cts.	$ cts.	$ cts.	$ cts.	
					1													
					2													
					3													
					4													
					5													
					6													
					7													
					8													
					9													
					10													
					11													
					12													
					13													
					14													
					15													
					16													
					17													
					18													
					19													
					20													

PAGES 39 THRU 46 BLANK

Assessment Roll and Tax List of Real Property in the Town of Waters, Cass County, Minnesota, for Taxes for the Year 1958.

Form 5C WILD-RICE PRINT, MINNEAPOLIS

LAKESHORE PART

* Indicate Type of Property: R-Residential, C-Commercial, I-Industrial, U-Utility, F-Farm, L-Lakeshore, T-Timber, M-Mineral

	In Whose Name Assessed	To Whom Transferred	Description of Property: Subdivision	Sec. or Lot	Town or Block	Reg.	Number of Acres of Land: Acres	100ths	No. School District	Indicate Homestead Yes or No	Indicate Agricultural Yes or No	Indicate Type of Property*	True and Full Valuations: Land Exclusive of Structures and Improvements	Buildings and Other Structures	Machinery Permanently Attached to Real Estate	Total True and Full Value	Assessed Valuations: Rural: Homestead Up to $1,000 20%	Rural: Over $4,000 Homestead 33⅓%	All Other: Timber Class Ia 20%	All Other: Homestead Up to $1,000 25%	All Other: Over $4,000 Non-Homestead 40%	All Other: Machinery Permanently Attached to Real Estate 33⅓%	Total Assessed Value	Total Assessed Value as Equalized by the Board of Review	Final Equalized Value
			Lakeside Park Lot 4 part of Lot 5 Sec 34-142-26										Dollars	Dollars	Dollars	Dollars	Dollars	Dollars	Dollars	Dollars	Dollars	Dollars	Dollars	Dollars	Dollars
1	Valdie & Josephine M. Erickson			1					118	no	no	L	60			60		20					20		
2	" " "			2						no	no	L	60			60		20					20		
3	" " "			3						no	no	L	60			60		20					20		
4	Erick N. & Lunhild S. Anderson			4						no	no	L	60			60		20					20		
5	" " "			5						no	no	L	62	220		282		94					94		
6	Oscar C. & Florence G. Edwards			6						no	no	L	60	150		210		70					70		
7	" " "			7						no	no	L	50	100		150		50					50		
8	Benjamin & Magnuson			8						no	no	L	62	1000		1062		354					354		
9	" "			9						no	no	L	60			60		20					20		
10	" "			10						no	no	L	61	50		111		37					37		
11	Don & Ruth E. Bean			1						yes	no	L	70	565		635	127						127		
12	" " "			12						yes	no	L	60			60	12						12		
13	" " "			13						yes	no	L	60			60	12						12		
14	Roy A. & Mildred R. Ahlborn			14						yes	no	L	56	450		500	100						100		
15	" " "			15						yes	no	L	60			60	12						12		
16	" " "			16						yes	no	L	40	100		140	28						28		
17																									
18																									
19																									
20																									
													935	2635		3570	291	705					996		

	Valuations by School Districts as Equalized by Department of Taxation: District No. ..... Rate ..... Mills	District No. ..... Rate ..... Mills	District No. ..... Rate ..... Mills	Total Assessed Value	Rate 25.2 Mills	District No. ..... Rate ..... Mills	District No. ..... Rate ..... Mills	District No. ..... Rate ..... Mills	Tax Including State Homestead	State Tax on Non-Homestead 5% 8.....Mills	Special Taxes	Total Taxes		Paid	When Paid: Month Day Year	Number of Receipt	March Settlement 1959	June Settlement 1959	Penalty	November Settlement 1959	Penalty	Collections to First Monday in January 1960	Penalty	Delinquent on First Monday in January 1960	Total Delinquent Tax and Penalty	Remarks
	Dollars	Dollars	Dollars	Dollars		Dollars	Dollars	Dollars	$ cts.	$ cts.	$ cts.	$ cts.					$ cts.	$ cts.	$ cts.	$ cts.	$ cts.	$ cts.	$ cts.	$ cts.	$ cts.	
1				20					504	14		522	1	PAID IN FULL	APR 30 1959											11304
2				20					504	14		522	2	PAID IN FULL	APR 30 1959	5864		15 66								"
3				20					504	14		522	3	PAID IN FULL	APR 30 1959											"
4				20					504	14		522	4	PAID IN FULL	MAY 29 1959	12442		29 72								11305
5				94					2388	62		2450	5	PAID IN FULL	MAY 29 1959											"
6				70					1778	46		1824	6	2nd HALF PAID 1st HALF PAID	OCT 22 1959 MAY 29 1959	13099		5 63		15 63						11303
7				50					1270	32		1302	7	2nd HALF PAID 1st HALF PAID	OCT 22 1959 MAY 29 1959	11293										"
8				354					8994	230		9224	8	PAID IN FULL	MAY 14 1959			92 24								11297
9				20					504	14		522	9	PAID IN FULL	MAY 14 1959	7470		5 22								"
10				37					940	24		964	10	PAID IN FULL	MAY 14 1959			9 64								"
11			N	127					3226			3226	11	PAID IN FULL	MAY 29 1959											11302
12			N	12					304			304	12	PAID IN FULL	MAY 29 1959	11294		3 04								"
13			N	12					304			304	13	PAID IN FULL	MAY 29 1959											"
14			N	100					2540			2540	14										25 40	27 94		11280
15			N	12					304			304	15										3 04	3 34		"
16			N	28					712			712	16										7 12	7 83		"
17													17													
18													18													
19													19													
20													20													
			N 291 705 996						25100	464		25564						206 45		15 63			35 50			

Assessment Roll and Tax List of Real Property in the Town of Staples, Cass County, Minnesota, for Taxes for the Year 1958.

Form 30

LAKESIDE PARK

* Indicate Type of Property: R-Residential, C-Commercial, I-Industrial, U-Utility, F-Farm, L-Lakeshore, T-Timber, M-Mineral

	In Whose Name Assessed	To Whom Transferred	Description of Property: Subdivision	Sec. or Lot	Town or Block	Reg.	Number of Acres of Land: Acres	100ths	No. School District	Indicate Homestead Yes or No	Indicate Agricultural Yes or No	Indicate Type of Property*	True and Full Valuations: Land Exclusive of Structures and Improvements	Buildings and Other Structures	Machinery Permanently Attached to Real Estate	Total True and Full Value	Assessed Valuations: Rural: Homestead Up to $4,000 20%	Rural: Over $4,000 and Non-Homestead 33⅓%	All Other: Timber Classified Class 4c 20%	All Other: Homestead 25%	All Other: Over $4,000 and Non-Homestead 40%	All Other: Machinery Permanently Attached to Real Estate 33⅓%	All Other: Total Assessed Value	Total Assessed Value as Equalized by the Board of Review	Final Equalized Value
													Dollars	Dollars	Dollars	Dollars	Dollars	Dollars	Dollars	Dollars	Dollars	Dollars	Dollars	Dollars	Dollars
1	Robert A. & Myrtle A. Hasper		Lakeside Park	1	12				118	yes	no	L	60	50		110	22						22		
2	" " "			2						yes	no	L	60			60	12						12		
3	" " "			3						yes	no	L	50			50	10						10		
4	" " "			4						yes	no	L	60	450		510	102						102		
5	H. A. & L. Hasper			5						yes	no	L	60			60	12						12		
6	" "			6						yes	no	L	60	350		410	82						82		
7	" "			7						yes	no	L	60			60	12						12		
8	" "			8						yes	no	L	60			60	12						12		
9	" "			9						yes	no	L	75	500		575		190					190		
10	" "			10						yes	no	L	60			60	12						12		
11	Philip M. & Annette Kyaglion			11						no	no	L	60			60		20					20		
12	Philip M. Kyaglion			12						no	no	L	61	500		561		187					187		
13	" "			13						no	no	L	60			60		20					20		
14	Earl & Elsa A. Speck			14						yes	no	L	60			60	12						12		
15	" " "			15						yes	no	L	60	540		600	120						120		
16	" " "			16						yes	no	L	60			60	12						12		
17	Rose Nickerson			17						yes	no	L	60			60	12						12		
18	" "			18						no	no	L	60	150		210		70					70		
19	" "			19						no	no	L	60			60		20					20		
20	" "			20						no	no	L	60			60		20					20		
													1201	2540		3741	432	527					959		

Valuations by School Districts as Equalized by Department of Taxation: District No. ..... Rate ..... Mills; District No. ..... Rate ..... Mills; District No. ..... Rate ..... Mills; District No. 2 Rate 22.5 Mills; District No. ..... Rate ..... Mills; District No. ..... Rate ..... Mills

	Sold for Taxes	Dollars	Dollars	Dollars	Dollars	Dollars	Dollars	Tax including State Homestead ..... Mills $ cts.	State Tax on Non-Homestead 1.521 ..... Mills $ cts.	Special Taxes $ cts.	Total Taxes $ cts.		Paid	When Paid: Month Day Year	Number of Receipt	March Settlement 1959 $ cts.	June Settlement 1959 $ cts.	Penalty $ cts.	November Settlement 1959 $ cts.	Penalty $ cts.	Collections to First Monday in January 1960 $ cts.	Penalty $ cts.	Delinquent on First Monday in January 1960 $ cts.	Total Delinquent Tax and Penalty $ cts.	Remarks
1					H 22			558			558	1	PAID IN FULL	MAY 5 1959			558								11307
2					H 12			304			304	2	PAID IN FULL	MAY 5 1959	7232		304								"
3					H 10			254			254	3	PAID IN FULL	MAY 5 1959			254								"
4					H 102			2592			2592	4	PAID IN FULL	MAY 5 1959			2592								"
5					H 12			304			304	5	PAID IN FULL	MAY 26 1959			304								11294
6					H 82			2084			2084	6	PAID IN FULL	MAY 26 1959	10291		2084								"
7					H 12			304			304	7	PAID IN FULL	MAY 26 1959			304								"
													Balance Paid	MAY 29 1959	15444		228								"
8					H 12			304			304	8	Part Paid	MAY 26 1959	10290		76								"
9					190			4626	124		4750	9	PAID IN FULL	MAY 29 1959	15444		4750								"
10					H 12			304			304	10	PAID IN FULL	MAY 29 1959			304								"
11					20			508	14		522	11											522		11308
12					187			4750	122		4872	12											4872	5359	"
13					20			508	14		522	13											522	574	"
14					H 12			304			304	14	2nd HALF PAID	OCT 30 1959											11297
													1st half Paid	MAY 4 1959			152		152						
15					H 120			3048			3048	15	2nd HALF PAID	OCT 30 1959	14346										"
													1st half Paid	MAY 4 1959	3518		1524		1524						
16					H 12			304			304	16	2nd HALF PAID	OCT 30 1959											"
													1st half Paid	MAY 4 1959			152		152						
17					H 12			304			304	17	PAID IN FULL	MAY 29 1959											11301
18					70			1778	46		1824	18	PAID IN FULL	MAY 29 1959	11243		1824								"
19					20			508	14		522	19	PAID IN FULL	MAY 29 1959											"
20					20			508	14		522	20	PAID IN FULL	MAY 29 1959											"
					H 434																				
					527			24354	348		24702						16958		1828				5116		
					957																				

Assessment Roll and Tax List of Real Property in the Town of Hatton, Cass County, Minnesota, for Taxes for the Year 1958.

Form 3C

LAKESIDE PARK

* Indicate Type of Property: R-Residential, C-Commercial, I-Industrial, U-Utility, F-Farm, L-Lakeshore, T-Timber, M-Mineral

	In Whose Name Assessed	To Whom Transferred	Description of Property: Subdivision	Sec. or Lot	Town or Block	Rng.	Number of Acres of Land: Acres	Tenths	No. School District	Indicate Homestead Tax or No	Indicate Agricultural Tax or No	Indicate Type of Property	True and Full Valuations: Land Exclusive of Structures Used for Improvements (Dollars)	Buildings and Other Structures (Dollars)	Machinery Permanently Attached to Real Estate (Dollars)	Total Improved and Full Value (Dollars)	Assessed Valuations: Rural: Homestead Up to $6,000 20% (Dollars)	Rural: Over $6,000 and Non-Homestead 33⅓% (Dollars)	All Other: Timber Land Class 3c 20% (Dollars)	All Other: Homestead Up to $1,000 25% (Dollars)	All Other: Over $1,000 and Non-Homestead 40% (Dollars)	All Other: Machinery Permanently Attached to Real Estate 33⅓% (Dollars)	Total Assessed Value (Dollars)	Total Assessed Value Equalized by Resolution of the Board of Review (Dollars)	Final Equalized Value (Dollars)
1	Guy L Erickson			21	2				48	no	no	L	60	390		450		150					150		
2	" "			22						no	no	L	60			60		20					20		
3	August L Erickson			23						no	no	L	60	75		135		45					45		
4	" "			24						no	no	L	60			60		20					20		
5	" "		S 20' of	25						no	no	L	30			30		10					10		
6	Loren E & Carol A Rauers		N 20' of	25						no	no	L	30			30	6						6		
7	" " "			26						no	no	L	60	840		900	180						180		
8	" " "			27						no	no	L	60			60	12						12		
9	" " "			28						no	no	L	60			60	12						12		
10	" " "			29						no	no	L	60			60	12						12		
11																									
12																									
13																									
14																									
15																									
16																									
17																									
18																									
19																									
20																									
													540	1305		1845	222	245					467		

	Sold for Taxes	Valuations by School Districts as Equalized by Department of Taxation: District No. ..... Rate ..... Mills	District No. ..... Rate ..... Mills	District No. ..... Rate ..... Mills	District No. 113 Rate 5 Mills	District No. ..... Rate ..... Mills	District No. ..... Rate ..... Mills	Tax including State Homestead ..... Mills	State Tax on Non-Homestead 6.22 Mills	Special Taxes	Total Taxes		Paid	When Paid (Month Day Year)	Number of Receipt	March Settlement 1959	June Settlement 1959	Penalty	November Settlement 1959	Penalty	Collections to First Monday in January 1960	Penalty	Delinquent on First Monday in January 1960	Penalty	Total Delinquent Tax and Penalty	Remarks
		Dollars	Dollars	Dollars	Dollars	Dollars	Dollars	$ cts.	$ cts.	$ cts.	$ cts.					$ cts.	$ cts.	$ cts.	$ cts.	$ cts.	$ cts.	$ cts.	$ cts.	$ cts.	$ cts.	
1					150			3810	98		3908	1	PAID IN FULL	MAY 16 1959			3908									1245
2					20			508	14		522	2	PAID IN FULL	MAY 16 1959			522									"
3					45			1144	30		1174	3	PAID IN FULL	MAY 16 1959	7836		1174									"
4					20			508	14		522	4	PAID IN FULL	MAY 16 1959			522									"
5					10			254	06		260	5	PAID IN FULL	MAY 16 1959			260									"
6				N 6				154			152	6	PAID IN FULL	APR 23 1959												6 27
7				N 180				4572			4572	7	PAID IN FULL	APR 23 1959												
8				N 12				304			304	8	PAID IN FULL	APR 23 1959	7817		5636									
9				N 12				304			304	9	PAID IN FULL	APR 23 1959												
10				N 12				304			304	10	PAID IN FULL	APR 23 1959												
11												11														
12												12														
13												13														
14												14														
15												15														
16												16														
17												17														
18												18														
19												19														
20				N 222				11860	162		12022	20					12022									
				222																						
				46																						

Form 3C

LAKESHIRE PARK

IN WHOSE NAME ASSESSED	TO WHOM TRANSFERRED
Delbert H & Mayme L Bridge	
Henry P. Roos	
Benjamen Magnuson	
A E & Lilah Peterson	
Robert A & Myrtle Harper	
H A & H. Harper	
" "	
P M Kjaglien	
Earl & Edna A Speck	
Rose Nickleson	
A. L. Erickson	

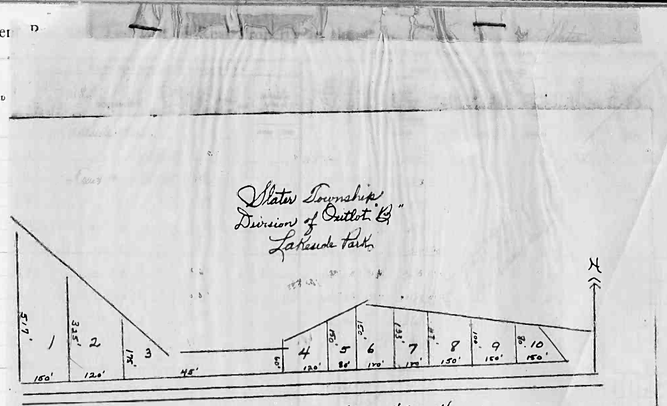

Farm, L-Lakeshore, T-Timber, M-Mineral

VALUATIONS OTHER (Over $1,000 Non-Homestead 40% Homestead)	MACHINERY Assessed at 33⅓% Real Estate	TOTAL ASSESSED VALUE	Total Assessed Value as Equalized by the Board of Review	FINAL EQUALIZED VALUE
Dollars	Dollars	Dollars	Dollars	Dollars
		394		
		7		
		5		
		7		
		7		
		4		
		4		
		6		
		4		
		7		
		7		
		453		

339 1480 1769 205 2.48

	SOLD FOR TAXES	VALUATIONS BY SCHOOL DISTRICTS AS EQUALIZED BY DEPARTMENT OF TAXATION: District No. ..... Rate ..... Mills	District No. ..... Rate ..... Mills	District No. ..... Rate ..... Mills	Mining Rate 25 Mills	District No. ..... Rate ..... Mills	District No. ..... Rate ..... Mills	Tax including State Homestead ..... Mills	State Tax on Non-Homestead 15.5 Mills	SPECIAL TAXES	TOTAL TAXES		PAID	WHEN PAID (Month Day Year)	Number of Receipt	March Settlement 1959	June Settlement 1959	Penalty	November Settlement 1959	Penalty	Collections to First Monday in January 1960	Penalty	Delinquent as First Monday in January 1960	Penalty	Total Delinquent Tax and Penalty	REMARKS
		Dollars	Dollars	Dollars	Dollars	Dollars	Dollars	$ cts.	$ cts.	$ cts.	$ cts.					$ cts.	$ cts.	$ cts.	$ cts.	$ cts.	$ cts.	$ cts.	$ cts.	$ cts.	$ cts.	$ cts.	
					H 184								2nd HALF PAID	OCT 2 6 1959	15672											
1					210			10010	136		10146	1	1st Half Paid	MAY 2 5 1959	10216		5073		50 73							11298
2					9			228	06		234	2	PAID IN FULL	MAY 2 9 1959	10277		2 34									11300
3				H	5			128			128	3	PAID IN FULL	MAY 1 4 1959	7690		128									11299
4					9			228	06		234	4	PAID IN FULL	APR 1 0 1959	5368		2 34									11306
5				H	4			102			102	5	PAID IN FULL	MAY 5 1959	7232		102									11307
6				H	4			102			102	6	PAID IN FULL	MAY 2 6 1959			102									11298
7				H	4			102			102	7	PAID IN FULL	MAY 2 6 1959	10291		102									"
8					6			156	04		156	8											1 56			11308
													2nd HALF PAID	OCT 3 0 1959	11341											
9				H	4			102			102	9	1st Half Paid	MAY 2 9 1959	3560		51		51							11297
10					7			178	04		182	10	PAID IN FULL	MAY 2 9 1959	10250		1 82									11301
11					7			178	04		182	11	PAID IN FULL	MAY 1 6 1959	7836		182									11295
12												12															
13												13															
14												14															
15												15															
16												16															
17												17															
18												18															
19												19															
20												20															
				H	205																						
					248			11510	160		11670						6890		5124				1 56				
					453																						

Form 3C

LAKESIDE PARK

*Indicate Type of Property: R-Residential, C-Commercial, I-Industrial, U-Utility, ... m, L-Lakeshore, T-Timber, M-Mineral

	IN WHOSE NAME ASSESSED	TO WHOM TRANSFERRED	DESCRIPTION OF PROPERTY: SUBDIVISION	Sec. or Lot	Town or Block	Rge.	Number of Acres of Land: Acres	Tenths	No. School District	Indicate Type of Land Tax or No	Indicate Type of Land Tax or No	Indicate Type of Property	TRUE AND FULL VALUATIONS: LAND Exclusive of Structures Dollars	BUILDINGS and Other Structures Improvements Dollars	MACHINERY Permanently Attached to Real Estate Dollars	TOTAL True and Full Value Dollars	ASSESSED VALUATIONS: RURAL: Homestead Up to $4,000 20% Dollars	RURAL: Over $4,000 and Non-Homestead 33⅓% Dollars	ALL OTHER: Timber Land Class 3a 20% Dollars	ALL OTHER: Homestead Up to $3,000 25% Dollars	ALL OTHER: Over $3,000 Non-Homestead 40% Dollars	ALL OTHER: MACHINERY Permanently Attached to Real Estate 33⅓% Dollars	TOTAL ASSESSED VALUE Dollars	Total Assessed Value as Equalized by the Board of Review Dollars	FINAL EQUALIZED VALUE Dollars
			Lakeside Park																						
1	Delbert H & Maxine L Bridge		Outlot	a					118	40	70	C	120	630 H 80		1550	184	210					394		
2	Henry P. Rivas		Block #1 of Outlot	B						70	70	L	27			27		9					9		
3	Benjamin Magnuson		" 2 "	B						40	70	L	25			25	5						5		
4	A E & Lelah Peterson		" 3 "	B						70	70	L	27			27		9					9		
5	Robert A & Myrtle Shaffer		" 4 "	B						40	70	L	20			20	4						4		
6	A A St. Shaffer		" 5 "	B						40	70	L	20			20	4						4		
7	" "		" 6 "	B						40	70	L	20			20	4						4		
8	A M Kjashin		" 7 "	B						70	70	T	18			18		6					6		
9	Earl & Ella A Speck		" 8 "	B						40	70	T	20			20	4						4		
10	Rose Nickelson		" 9 "	B						70	70	T	21			21		7					7		
11	A. L. Erickson		" 10 "	B						70	70	T	21			21		7					7		
12																									
13																									
14																									
15																									
16																									
17																									
18																									
19																									
20																									
													339	1430		1769	205	248					453		

	SOLD FOR TAXES	VALUATIONS BY SCHOOL DISTRICTS AS EQUALIZED BY DEPARTMENT OF TAXATION: District No. ..... Rate ..... Mills	District No. ..... Rate ..... Mills	District No. ..... Rate ..... Mills	District No. 1 Rate 25.5 Mills	District No. ..... Rate ..... Mills	District No. ..... Rate ..... Mills	Tax Including State Homestead ..... Mills	State Tax on Non-Homestead 6.5 Mills	SPECIAL TAXES	TOTAL TAXES		PAID	WHEN PAID Month Day Year	Number of Receipt	March Settlement 1959	June Settlement 1959	Penalty	November Settlement 1959	Penalty	Collections to First Monday in January 1960	Penalty	Delinquent on First Monday in January 1960	Total Delinquent Tax and Penalty	REMARKS
		Dollars	Dollars	Dollars	Dollars	Dollars	Dollars	$ cts.	$ cts.	$ cts.	$ cts.					$ cts.	$ cts.	$ cts.	$ cts.	$ cts.	$ cts.	$ cts.	$ cts.	$ cts.	
1					H 184 / 210			10010	136		10146	1	2nd HALF PAID / 1st Half Paid	OCT 26 1959 / MAY 25 1959	15692 / 10216		5073		50 73						11298
2					9			228	06		234	2	PAID IN FULL	MAY 29 1959	10299		234								11300
3					H 5			128			128	3	PAID IN FULL	MAY 14 1959	7690		128								11299
4					9			228	06		234	4	PAID IN FULL	APR 10 1959	5368		234								11306
5					H 4			102			102	5	PAID IN FULL	MAY 5 1959	7232		102								11307
6					H 4			102			102	6	PAID IN FULL	MAY 26 1959			102								11298
7					H 4			102			102	7	PAID IN FULL	MAY 26 1959	10291		102								"
8	SOLD FOR TAXES				6			156	04		156	8	2nd HALF PAID	OCT 30 1959	11341							1 56			11308
9					H 4			102			102	9	1st Half Paid	MAY 29 1959	3560		51		51						11297
10					7			178	04		182	10	PAID IN FULL	MAY 29 1959	10446		182								11301
11					7			178	04		182	11	PAID IN FULL	MAY 16 1959	7836		182								11295
12												12													
13												13													
14												14													
15												15													
16												16													
17												17													
18												18													
19												19													
20												20													
					H 205 / 248 / 453			11510	160		11670						6396		5124			1 56			

Assessment Roll and Tax List of Real Property in the Town of Shelter, Cass County, Minnesota, for Taxes for the Year 1958.

Form 3C

LAKESHORE PARK

* Indicate Type of Property: R-Residential, C-Commercial, I-Industrial, U-Utility, F-Farm, L-Lakeshore, T-Timber, M-Mineral

	In Whose Name Assessed	To Whom Transferred	Description of Property: Subdivision	Sec. or Lot	Town or Block	Rge.	Number of Acres of Land: Acres	Mills	No. School District	Indicate Non-Homestead Tax as Yes	Indicate Non-Homestead Tax as No	Indicate Type of Property	True and Full Valuations: Land Exclusive of Structures and Improvements	Buildings and Other Structures	Machinery Permanently Attached to Real Estate	Total True and Full Value	Assessed Valuations: Rural: Homestead Up to $4,000 20%	Rural: Over $4,000 and Non-Homestead 33⅓%	Rural: Timber Land Class 3a 20%	All Other: Homestead Up to $4,000 25%	All Other: Over $4,000 and Non-Homestead 40%	All Other: Machinery Permanently Attached to Real Estate 33⅓%	Total Assessed Value	Total Assessed Value as Decreased by the Board of Review	Equal Equalized Value
							Dollars						Dollars	Dollars	Dollars	Dollars	Dollars	Dollars	Dollars	Dollars	Dollars	Dollars	Dollars	Dollars	Dollars
1																									
2																									
3																									
4																									
5																									
6																									
7																									
8																									
9																									
10	In total												246244	255545	49589	5536	7303					12839			
11																									
12																									
13																									
14																									
15																									
16																									
17																									
18																									
19																									
20																									
			Total here				375437																		

	Sold for Taxes	Valuations by School Districts as Equalized by Department of Taxation: District No. ..... Rate ..... Mills	District No. 118 Rate 52 Mills	District No. ..... Rate ..... Mills	District No. 118 Rate 52 Mills	District No. ..... Rate ..... Mills	District No. ..... Rate ..... Mills	Tax including State Homestead ..... Mills	State Tax on Non-Homestead 65 Mills	Special Taxes	Total Taxes		Paid	When Paid: Month Day Year	Number of Receipt	March Settlement 1959	June Settlement 1959	Penalty	November Settlement 1959	Penalty	Collections in Five Months in January 1960	Penalty	Delinquent on First Monday in January 1960	Total Delinquent Tax and Penalty	Remarks
		Dollars	Dollars	Dollars	Dollars	Dollars	Dollars	$ cts.	$ cts.	$ cts.	$ cts.					$ cts.	$ cts.	$ cts.	$ cts.	$ cts.	$ cts.	$ cts.	$ cts.	$ cts.	
1												1													
2												2													
3												3													
4												4													
5												5													
6												6													
7												7													
8												8													
9												9													
10	Grand totals											10													
11		H	2493	H	2042	5536		161682				11													
12		T H	3586		3737	7303		146828				12													
13			7059		5779	12839		308510	4790		313300	13													
14												14													
15												15													
16												16													
17												17													
18												18													
19												19													
20												20													