ASSESSMENT & TAX LIST - 1956

Slater

INDEX TO SECTIONS

SECTION	PAGE
Sec. 1	
" 2	
" 3	
" 4	
" 5	
" 6	
" 7	
" 8	
" 9	
" 10	
" 11	
" 12	
" 13	
" 14	
" 15	
" 16	
" 17	
" 18	
" 19	
" 20	
" 21	
" 22	
" 23	
" 24	
" 25	
" 26	
" 27	
" 28	
" 29	
" 30	
" 31	
" 32	
" 33	
" 34	
" 35	
" 36	

For Convenience of Auditor in Showing Boundaries of School Districts

Township No. 147 *Range No.* 26 *Mer. P. M.*

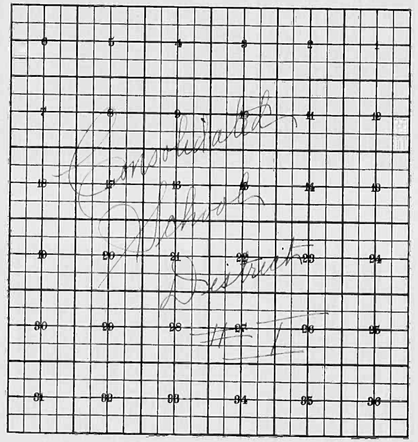

Returns Showing Grain Received in or Handled by Elevators, Warehouses and Mills in the ..... of ..... in the County of ..... for the Year Ending May 1, 1956.

NAMES OF OWNERS	ADDRESS	Bushels of Wheat	Bushels of Soy Beans	Bushels of Flax	Total No. of Bushels of Wheat, Soy Beans and Flax	★ Tax of ½ Mill per Bushel Dollars	Cts.	Bushels of Corn	Bushels of Barley	Bushels of Rye	Bushels of Oats	Bushels of Buckwheat	Bushels of all Other Grains	Total No. Bushels Corn, Barley, Rye, Oats, Buckwheat and all Other Grains	★ Tax of ½ Mill Per Bushel Dollars	Cts.	★ Total Tax Dollars	Cts.	REMARKS

Note ★ Assessors will not fill these Columns

Real Estate

Assessor's Return of Exempt Real Property in the ..... of ..... County of ....., Minnesota, for the Year 1956

FORM 2 [illegible]

NAMES OF OWNERS	DESCRIPTION: SUBDIVISION	Sec. or Lot	Town or Block	Range	No. of Acres: Acres	No. of Acres: 100ths	FOR WHAT PURPOSE USED	TRUE AND FULL VALUATIONS: LAND Exclusive of Structures and Improvements Dollars	BUILDINGS and Other Structures Dollars	MACHINERY Permanently Attached to Real Estate Dollars	TOTAL True and Full Value Dollars	ASSESSED VALUATIONS: Rural Including Machinery 33⅓%	All Other 40%	REMARKS

.02 ¢

SUMMARY OF TAX COLLECTION

Original Levy	$ 3889.26	
Additions	$	
		$ 3889.26
Abatements		$ 62.70
		$ 3826.56

COLLECTIONS

March Settlement	$ 607.32	
June Settlement	$ 1729.39	
November Settlement	$ 806.51	
January Settlement	$ 41.90	$ 3185.12
		$
Over Collected	$	
Under Collected	$	
Delinquent	$ 644.40	$ 640.46
Total		$ 3825.58

Real Estate

PARTIES PAID

Assessor's Return

FORM 2 Sub-form Minn. 1906-1907

NAMES OF OWNERS

TABULAR SCHEDULE OF VALUATIONS, RATES AND TAXES

DEVIED IN THE Town OF Slater

COUNTY OF CASS, STATE OF MINNESOTA

School District No.	Agricultural Lands (Dollars)	Non-Agricultural Lands (Dollars)	Personal Property (Dollars)	Total Value of all Property except Money and Credits (Dollars)	Total Rate of State Tax (Mills)	Rev. (Mills)	R. & B. (Mills)	Welfare (Mills)	Bonds and Int. (Mills)	R.&B. Bldg. (Mills)	Case Co. Agri. Fair (Mills)	Total Rate of County Tax (Mills)	Rev. (Mills)	R. & B. (Mills)	Drug Tax (Mills)	State Loan (Mills)	B.& Int. (Mills)	(Mills)	(Mills)	Total Rate of Town Tax (Mills)	Local 1 Mill (Mills)	Special (Mills)	State Loan (Mills)	Deficiency (Mills)	Tuition (Mills)	Transportation (Mills)	C.O. (Mills)	Bond & Int. (Mills)
C#1	6920	5589	1977 / 2a 1164	15585	3.81	7.08	14.18	47.70 / 7.22	7.74	2.00	.5 / welfare Def.	106.47	6.5	12.8	1.		6.7	B.& Int. 21.9		48.9	1.	25.	8.5	20.7		.73	9.6	10.9
																					1.	50.	8.5	20.7		.73	9.6	10.9

N. 11534 / 9.15

Assessed Value Homestead	Rural	All Other	Personal Property	Total
	6056			6056
Non-Homestead	6453		3076	9529
Total	12509		3076	15585

School District No.	Total Rate of Sch'l Tax (Mills)	Total Rate of all Taxes (Mills)	Local 1 Mill	Special	State Loan	Def.	Transp.	C.O.	B.&I.	Total School Taxes
	76.43	225.56	889	22220	7558	18466	6449	8536	9694	67760
	101.43	260.56	669	33465	5689	13834	4384	6425	7275	67866
			1558	55685	13247	32260	11138	14961	16987	135846

FUNDS	Rate	Amounts
State—Non-Homestead,		5084
State—Homestead,		5935
County Revenue,		12203
County Road and Bridge,		22098
County Welfare,		74235
Bonds and Interest		12063
R.&B. Bldg		3117
Case Co. Agri. Fair		774
Welfare Deficiency		1257
Town Revenue,		10130
Town Road and Bridge,		19949
Town Drag,		1559
Town State Loan,		
Fire		10447
Bond & Int.		34131
		76211
School Local 1 Mill,		1558
School Special,		55695
School State Loan,		13247
Deficiency		32260
Tuition		
Transportation		11138
Capital Outlay		14961
Bond & Int.		16987
		135846
		388926

Total Tax Real Estate 2120.58

Pers. Prop. 768.68

Total 3889.26

Total Levy, $ 3889.26

Total Number of Acres 35.64

State of Minnesota, } ss.

COUNTY OF CASS

I, R. L. Stone, Auditor of said County and State aforesaid, do hereby certify that the foregoing is a true and correct Schedule, showing the valuation of all the taxable property, in the Town of Slater, in said County, the several rates of Taxation and Totals of the several Tax Funds levied thereon for the year A. D. 1907.

Witness my hand and official seal, this 3rd day of January A. D. 1907

SEAL

R. L. Stone County Auditor.

By Helen Pattison Deputy

Real Estate

Assessor's Return

FORM 2 — MUST BE TYPED OR PRINTED

NAMES OF OWNERS

COLLECTIONS OF TAXES OF 1956 Town OF Slater, CASS COUNTY, MINNESOTA

FUNDS	MARCH SETTLEMENT 1956	JUNE SETTLEMENT 1956	NOV. SETTLEMENT 1956	Amount Collected from Nov. 11, 19__ to First Monday in Jan. 19__	REDUCTIONS		Total Reductions and Collected	BALANCE UNCOLLECTED	ADDITIONS		Total Uncollected to First Monday in January, 19__
State—Non-Homestead,	1308	3289	793	18							
State—Homestead,	925	2604	1255	71							
County Revenue,	6578	18574	8921	443							
County Road and Bridge,	3466	9674	4671	231							
County Welfare,	11586	32412	15715	781							
County Bond and Interest,	1880	5242	2551	135							
Jt. & Dist. Bond.	986	1367	458	33							
Dist. Bond.	1754	4936	2379	118							
Cass Co. Agric.	121	342	164	17							
Town Revenue,	1579	4444	2144	101							
Town Road and Bridge,	3169	8783	4244	210							
Town Dog,	243	683	329	16							
Town State Loan,											
Fire	1628	4581	2208	110							
Jt. & Dist.	5319	14972	7215	359							
School Local 1 Mill,	242	684	327	16							
School Special,	8380	26696	10491	720							
School State Loan,	2064	5811	2801	139							
Deficiency	5029	14153	6818	340							
Tuition											
Transportation	178	499	240	12							
Jt. & Dist.	2648	6563	3280	179							
C.O.	2331	7453	3715	157							
	60732	172939	80651	4190							

			LOCAL 1 MILL	SPECIAL	STATE LOAN	Deficiency	Transp.	Bd & Int.	C.O.		TOTALS
MARCH SETTLEMENT	School District No.	G. F. C/	150	3765	1280	3817	111	1642	1445		11510
		Na. F. C/	92	4615	784	1212	67	1006	886		9362
		Totals	242	8380	2064	5029	178	2648	2331		20872
JUNE SETTLEMENT	School District No.	G. C/	300	7486	3546	6201	218	3875	3245		23871
		Na. C/	384	19210	3265	7952	270	3688	4208		38988
		Totals	684	26696	5811	14153	499	6563	7453		61859
NOVEMBER SETTLEMENT	School District No.	G. - C/	237	5982	2034	4952	174	2297	2609		18287
		Na. G. - C/	90	8509	767	1866	66	983	866		9147
		Totals	327	10491	2801	6818	240	3280	3475		27434
NOVEMBER to JANUARY	School District No.	G. - C/	04	100	34	83	03	44	38		306
		Na. - C/	12	620	105	257	09	135	119		1757
		Totals	16	720	139	340	12	179	157		1563
ADDITIONS	School District No.										
		Totals									
REDUCTIONS	School District No.										
		Totals									

Real Estate

Assessment Roll and Tax List of Real Property in the Town of Alston, Cass County, Minnesota, for Taxes for the Year 1956.

Form 2CD (56) Blank Co. Minn.

* Indicate Type of Property: R-Residential, C-Commercial, I-Industrial, U-Utility, F-Farm, L-Lakeshore, T-Timber, M-Mineral

In Whose Name Assessed	To Whom Transferred		Description of Property: Subdivision	Sec. or Lot	Town or Block	Rng.	Number of Acres of Land (Acres / 100ths)	No. School District	Indicate Homestead by Yes	Indicate Agricultural by Yes	* Indicate Type of Property	True and Full Valuations: Land Exclusive of Structures and Improvements (Dollars)	Buildings and Other Structures (Dollars)	Machinery Permanently Attached to Real Estate (Dollars)	Total True and Full Value (Dollars)	Assessed Valuations: Rural: Homestead Up to $1,000 20% (Dollars)	Rural: Over $4,000 and Non-Homestead 33⅓% (Dollars)	All Other: Timber Land Class 1a 20% (Dollars)	All Other: Homestead Up to $1,000 25% (Dollars)	All Other: Over $4,000 Non-Homestead 40% (Dollars)	Machinery Permanently Attached to Real Estate 33⅓% (Dollars)	Total Assessed Value	Total Assessed Value as Equalized by the Board of Review (Dollars)	Final Equalized Value (Dollars)
U. S. of America		1	NE¼ of NE¼ Lot 1		147	44		6-1																
U. S. of America		2	NW¼ of NE¼ Lot 2																					
U. S. of America		3	SW¼ of NE¼																					
State of Minnesota		4	SE¼ of NE¼																					
		5																						
U. S. of America		6	NE¼ of NW¼ Lot 3																					
U. S. of America		7	NW¼ of NW¼ Lot 4																					
U. S. of America		8	SW¼ of NW¼																					
State of Minnesota		9	SE¼ of NW¼																					
		10																						
State of Minnesota		11	NE¼ of SW¼																					
State of Minnesota		12	NW¼ of SW¼																					
U. S. of America		13	SW¼ of SW¼																					
State of Minnesota		14	SE¼ of SW¼																					
		15																						
State of Minnesota		16	NE¼ of SE¼																					
State of Minnesota		17	NW¼ of SE¼																					
State of Minnesota		18	SW¼ of SE¼																					
State of Minnesota		19	SE¼ of SE¼ Lot 5																					
		20																						

	Sold for Taxes	Valuations by School Districts as Equalized by Department of Taxation: District No. ..... Rate ..... Mills (Dollars)	District No. ..... Rate ..... Mills (Dollars)	District No. ..... Rate ..... Mills (Dollars)	District No. ..... Rate ..... Mills (Dollars)	District No. ..... Rate ..... Mills (Dollars)	District No. ..... Rate ..... Mills (Dollars)	Tax Including State Homestead ..... Mills ($ cts.)	State Tax on Non-Homestead ..... Mills ($ cts.)	Special Taxes ($ cts.)	Total Taxes ($ cts.)		Paid	When Paid: Month	Day	Year	Number of Receipt	March Settlement 1957 ($ cts.)	June Settlement 1957 ($ cts.)	Penalty ($ cts.)	November Settlement 1957 ($ cts.)	Penalty ($ cts.)	Collectible to First Monday in January 1958 ($ cts.)	Penalty ($ cts.)	Delinquent on First Monday in January 1958 ($ cts.)	Total Delinquent Tax and Penalty ($ cts.)	Remarks
1												1															
2												2															
3												3															
4												4															
5												5															
6												6															
7												7															
8												8															
9												9															
10												10															
11												11															
12												12															
13												13															
14												14															
15												15															
16												16															
17												17															
18												18															
19												19															
20												20															

Assessment Roll and Tax List of Real Property in the Town of Stites, Cass County, Minnesota, for Taxes for the Year 1956.

Form 5C(1x56) [illegible]

*Indicate Type of Property: R-Residential, C-Commercial, I-Industrial, U-Utility, F-Farm, L-Lakeshore, T-Timber, M-Mineral

	IN WHOSE NAME ASSESSED	TO WHOM TRANSFERRED	DESCRIPTION OF PROPERTY: SUBDIVISION	Sec. or Lot	Town or Block	Rge.	Number of Acres of Land: Acres	100ths	No. School District	Indicate Homestead Tax m Yes No	Indicate Homestead Tax m Yes No	*Indicate Type of Property	TRUE AND FULL VALUATIONS: LAND Exclusive of Structures and Improvements (Dollars)	BUILDINGS and Other Structures (Dollars)	MACHINERY Permanently Attached to Real Estate (Dollars)	TOTAL True and Full Value (Dollars)	ASSESSED VALUATIONS: RURAL: Homestead Up to $4,000 20% (Dollars)	RURAL: Over $4,000 and Non-Homestead 33⅓% (Dollars)	ALL OTHER: Timber Land Class Ia 20% (Dollars)	ALL OTHER: Homestead Up to $4,000 25% (Dollars)	ALL OTHER: Over $4,000 and Non-Homestead 40% (Dollars)	ALL OTHER: MACHINERY Permanently Attached to Real Estate 33⅓% (Dollars)	TOTAL ASSESSED VALUE (Dollars)	Total Assessed Value as Equalized by the Board of Review (Dollars)	FINAL EQUALIZED VALUE (Dollars)
1	U. S. of America		NE¼ of NE¼ Lot 1	2	142	26		6-1																	
2	U. S. of America		NW¼ of NE¼ Lot 2																						
3	State of Minnesota		SW¼ of NE¼																						
4	U. S. of America		SE¼ of NE¼																						
5																									
6	U. S. of America		NE¼ of NW¼ Lot 3																						
7	State of Minnesota		NW¼ of NW¼ Lot 4																						
8	State of Minnesota		SW¼ of NW¼ Lot 5																						
9	State of Minnesota		SE¼ of NW¼ Lot 6																						
10																									
11			NE¼ of SW¼																						
12	State of Minnesota		NW¼ of SW¼ Lot 10																						
13	U. S. of America		SW¼ of SW¼																						
14	Chase Anderson		SW¼ of SW¼ Lot 9						7	4	F		145	40		185	37						37		
15																									
16	U. S. of America		NE¼ of SE¼																						
17	State of Minnesota		NW¼ of SE¼ Lot 7																						
18	U. S. of America		SW¼ of SE¼ Lot 8																						
19	U. S. of America		SE¼ of SE¼																						
20																									
													145	40		185	37						37		

	SOLD FOR TAXES	VALUATIONS BY SCHOOL DISTRICTS AS EQUALIZED BY DEPARTMENT OF TAXATION: District No. Rate ... Mills	District No. Rate ... Mills	District No. Rate ... Mills	District No. Rate ... Mills	District No. Rate ... Mills	District No. Rate ... Mills	Tax including State Homestead ... Mills	State Tax on Non-Homestead ... Mills	SPECIAL TAXES	TOTAL TAXES	PAID	WHEN PAID	Number of Receipt	March Settlement 1957	June Settlement 1957	Penalty	November Settlement 1957	Penalty	Collections to First Monday in January 1958	Penalty	Delinquent as First Monday in January 1958	Total Delinquent Tax and Penalty	REMARKS
		Dollars	Dollars	Dollars	Dollars	Dollars	Dollars	¢ cts.	$ cts.	$ cts.	¢ cts.		Month Day Year		$ cts.	$ cts.	$ cts.	$ cts.	$ cts.	$ cts.	$ cts.	$ cts.	$ cts.	
1												1												
2												2												
3												3												
4												4												
5												5												
6												6												
7												7												
8												8												
9												9												
10												10												
11												11												
12												12												
13												13												
14		N	37					87			87	14										872	959	
15												15												
16												16												
17												17												
18												18												
19												19												
20												20												
		N	37					87			87											872		

Assessment Roll and Tax List of Real Property in the Town of Slater, Cass County, Minnesota, for Taxes for the Year 1956.

FORM LCD (55) [illegible]

* Indicate Type of Property: R-Residential, C-Commercial, I-Industrial, U-Utility, F-Farm, L-Lakeshore, T-Timber, M-Mineral

Sec. or Lot	Town or Block	Reg.	Number of Acres of Land: Acres	Hdths	No. School District	Indicate Homestead by Yes or No	Indicate Agricultural Land by Yes or No	Indicate Type of Property	TRUE AND FULL VALUATIONS: LAND Exclusive of Structures and Improvements	BUILDINGS and Other Structures	MACHINERY Permanently Attached to Real Estate	TOTAL True and Full Value	ASSESSED VALUATIONS: RURAL: Homestead Up to $4,000 20%	RURAL: Over $4,000 and Non-Homestead 33⅓%	ALL OTHER: Timber Land Class 2a 20%	ALL OTHER: Homestead Up to $4,000 25%	ALL OTHER: Over $4,000 and Non-Homestead 40%	ALL OTHER: MACHINERY Permanently Attached to Real Estate 33⅓%	TOTAL ASSESSED VALUE	Total Assessed Value as Equalized by the Board of Review	FINAL EQUALIZED VALUE
									Dollars	Dollars	Dollars	Dollars	Dollars	Dollars	Dollars	Dollars	Dollars	Dollars	Dollars	Dollars	Dollars
NE¼ of NE¼ Lot 1	3	142.26		6-1																	
NW¼ of NE¼ Lot 2																					
SW¼ of NE¼																					
SE¼ of NE¼																					
NE¼ of NW¼ Lot 3		71.54			no	yes	T		180	40		120		40					40		
NW¼ of NW¼ Lot 4																					
SW¼ of NW¼ Lot 5																					
SE¼ of NW¼ Lot 6																					
NE¼ of SW¼ Lot 7																					
NW¼ of SW¼ Lot 9																					
SW¼ of SW¼																					
SE¼ of SW¼ Lot 8																					
NE¼ of SE¼ Lot 10																					
NW¼ of SE¼																					
SW¼ of SE¼																					
SE¼ of SE¼																					
									180	40		120		40					40		

Name Assessed	To Whom Transferred	Sold for Taxes	VALIDATIONS BY SCHOOL DISTRICTS AS EQUALIZED BY DEPARTMENT OF TAXATION	Tax including State Homestead	State Tax on Non-Homestead	SPECIAL TAXES	TOTAL TAXES	PAID	WHEN PAID (Month Day Year)	Number of Receipt	March Settlement 1957	June Settlement 1957	Penalty	November Settlement 1957	Penalty	Collections to First Monday in January 1958	Penalty	Delinquent as First Monday in January 1958	Total Delinquent Tax and Penalty	REMARKS
			Dollars	$ cts.	$ cts.	$ cts.	$ cts.				$ cts.	$ cts.	$ cts.	$ cts.	$ cts.	$ cts.	$ cts.	$ cts.	$ cts.	
U. S. of America		1						1												
State of Minnesota		2						2												
U. S. of America		3						3												
U. S. of America		4						4												
		5						5												
Josef Nilsson		6	40	94	27		9.64	6 PAID IN FULL	MAY 31 1957	12040		9.64								
U. S. of America		7						7												
State of Minnesota		8						8												
U. S. of America		9						9												
		10						10												
U. S. of America		11						11												
U. S. of America		12						12												
U. S. of America		13						13												
U. S. of America		14						14												
		15						15												
U. S. of America		16						16												
U. S. of America		17						17												
U. S. of America		18						18												
U. S. of America		19						19												
		20						20												
			40	94	27		9.64					9.64								

Assessment Roll and Tax List of Real Property in the Town of Shelter, Cass County, Minnesota, for Taxes for the Year 1956.

Form SCD 150 [illegible]

* Indicate Type of Property: R-Residential, C-Commercial, I-Industrial, U-Utility, F-Farm, L-Lakeshore, T-Timber, M-Mineral

		DESCRIPTION OF PROPERTY								TRUE AND FULL VALUATIONS				ASSESSED VALUATIONS																								
														RURAL				ALL OTHER																				
IN WHOSE NAME ASSESSED	TO WHOM TRANSFERRED		SUBDIVISION	Sec. or Lot	Town or Block	Rng.	Number of Acres of Land: Acres	Number of Acres of Land: 100ths	No. S. Dist. District	Indicate Homestead Tax Mark	Indicate Agricultural Tax Mark	Indicate Type Property*	LAND Exclusive of Structures and Improvements	BUILDINGS and Other Structures	MACHINERY Permanently Attached to Real Estate	TOTAL True and Full Value	Homestead Up to $1,000	Over $4,000 and Non-Homestead	Timber Land Class 2c	Homestead Up to $1,000	Over $4,000 and Non-Homestead	MACHINERY Permanently Attached to Real Estate	TOTAL ASSESSED VALUE	Total Assessed Value as Equalized by the Board of Review	FINAL EQUALIZED VALUE
													Dollars	Dollars	Dollars	Dollars	Dollars	Dollars	Dollars	Dollars	Dollars	Dollars	Dollars	Dollars	Dollars
U. S. of America	1	NE¼ of NE¼ Lot 1		4	142	26			6-1																
State of Minnesota	2	NW¼ of NE¼ Lot 2																							
State of Minnesota	3	SW¼ of NE¼																							
State of Minnesota	4	SE¼ of NE¼																							
	5																								
State of Minnesota	6	~~NE¼ of NW¼~~ Lot 3																							
State of Minnesota	7	~~NW¼ of NW¼~~ Lot 4																							
State of Minnesota	8	SW¼ of NW¼																							
State of Minnesota	9	SE¼ of NW¼																							
	10																								
U. S. of America	11	NE¼ of SW¼																							
U. S. of America	12	NW¼ of SW¼																							
U. S. of America	13	SW¼ of SW¼																							
U. S. of America	14	SE¼ of SW¼																							
	15																								
U. S. of America	16	NE¼ of SE¼																							
U. S. of America	17	NW¼ of SE¼																							
U. S. of America	18	SW¼ of SE¼																							
U. S. of America	19	SE¼ of SE¼																							
	20																								

	SOLD FOR TAXES	VALUATIONS BY SCHOOL DISTRICTS AS EQUALIZED BY DEPARTMENT OF TAXATION						Tax including State Homestead	State Tax on Non-Homestead	SPECIAL TAXES	TOTAL TAXES		PAID	WHEN PAID			Number of Receipt	March Settlement 1957	June Settlement 1957	Penalty	November Settlement 1957	Penalty	Collections to First Monday in January 1958	Penalty	Delinquent on First Monday in January 1958	Total Delinquent Tax and Penalty	REMARKS
		District No. ..... Rate ..... Mills	District No. ..... Rate ..... Mills	District No. ..... Rate ..... Mills	District No. ..... Rate ..... Mills	District No. ..... Rate ..... Mills	District No. ..... Rate ..... Mills							Month	Day	Year											
		Dollars	Dollars	Dollars	Dollars	Dollars	Dollars	$ cts.	$ cts.	$ cts.	$ cts.							$ cts.	$ cts.	$ cts.	$ cts.	$ cts.	$ cts.	$ cts.	$ cts.	$ cts.	
												1															
2												2															
3												3															
4												4															
5												5															
6												6															
7												7															
8												8															
9												9															
10												10															
11												11															
12												12															
13												13															
14												14															
15												15															
16												16															
17												17															
18												18															
19												19															
20												20															

Assessment Roll and Tax List of Real Property in the Town of Walker

Cass County, Minnesota, for Taxes for the Year 1956.

Form 2C(1) (361) [illegible]

* Indicate Type of Property: R-Residential, C-Commercial, I-Industrial, U-Utility, F-Farm, L-Lakeshore, T-Timber, M-Mineral

	IN WHOSE NAME ASSESSED	TO WHOM TRANSFERRED	DESCRIPTION OF PROPERTY: SUBDIVISION	Sec. or Lot	Town or Block	Rng.	Number of Acres of Land: Acres	100ths	No. School District	Indicate Homestead by Yes or No	Indicate Agricultural Property by Yes or No	* Indicate Type of Property	TRUE AND FULL VALUATIONS: LAND Exclusive of Structures and Improvements	BUILDINGS and Other Structures	MACHINERY Permanently Attached to Real Estate	TOTAL True and Full Value	ASSESSED VALUATIONS: RURAL: Homestead Up to $1,000 20%	Over $4,000 and Non-Homestead 33⅓%	ALL OTHER: Timber Land Class 20%	Homestead Up to $1,000 25%	Over $4,000 and Non-Homestead 40%	MACHINERY Permanently Attached to Real Estate 33⅓%	TOTAL ASSESSED VALUE	Total Assessed Value as Equalized by the Board of Review	FINAL EQUALIZED VALUE
							Acres	100ths					Dollars	Dollars	Dollars	Dollars	Dollars	Dollars	Dollars	Dollars	Dollars	Dollars	Dollars	Dollars	Dollars
1	U. S. of America		NE¼ of NE¼ Lot 1	5	142	26			6-1																
2	U. S. of America		~~NW¼ of NE¼~~ Lot 2																						
3	U. S. of America		SW¼ of NE¼																						
4	U. S. of America		SE¼ of NE¼																						
5																									
6	U. S. of America		NE¼ of NW¼ Lot 3																						
7	U. S. of America		NW¼ of NW¼ Lot 4																						
8	U. S. of America		SW¼ of NW¼																						
9	U. S. of America		SE¼ of NW¼																						
10																									
11	U. S. of America		NE¼ of SW¼																						
12	U. S. of America		NW¼ of SW¼																						
13	U. S. of America		SW¼ of SW¼ Lot 5																						
14	U. S. of America		SE¼ of SW¼																						
15																									
16	U. S. of America		NE¼ of SE¼																						
17	U. S. of America		NW¼ of SE¼																						
18	U. S. of America		SW¼ of SE¼																						
19	U. S. of America		SE¼ of SE¼																						
20																									

	SOLD FOR TAXES	VALUATIONS BY SCHOOL DISTRICTS AS EQUALIZED BY DEPARTMENT OF TAXATION: District No.... Rate.... Mills	District No.... Rate.... Mills	District No.... Rate.... Mills	District No.... Rate.... Mills	District No.... Rate.... Mills	District No.... Rate.... Mills	Tax including State Homestead ....Mills	State Tax on Non-Homestead ....Mills	SPECIAL TAXES	TOTAL TAXES		PAID	WHEN PAID: Month Day Year	Number of Receipt	March Settlement 1957	June Settlement 1957	Penalty	November Settlement 1957	Penalty	Collections to First Monday in January 1958	Penalty	Delinquent as First Monday in January 1958	Total Delinquent Tax and Penalty	REMARKS
		Dollars	Dollars	Dollars	Dollars	Dollars	Dollars	$ cts.	$ cts.	$ cts.	$ cts.					$ cts.	$ cts.	$ cts.	$ cts.	$ cts.	$ cts.	$ cts.	$ cts.	$ cts.	
1													1												
2													2												
3													3												
4													4												
5													5												
6													6												
7													7												
8													8												
9													9												
10													10												
11													11												
12													12												
13													13												
14													14												
15													15												
16													16												
17													17												
18													18												
19													19												
20													20												

Assessment Roll and Tax List of Real Property in the Town of Shelter, Cass County, Minnesota, for Taxes for the Year 1956.

Form SCD 1503 Revised—Minimum Approved

* Indicate Type of Property: R-Residential, C-Commercial, I-Industrial, U-Utility, F-Farm, L-Lakeshore, T-Timber, M-Mineral

		DESCRIPTION OF PROPERTY									TRUE AND FULL VALUATIONS				ASSESSED VALUATIONS								
															RURAL		ALL OTHER						
IN WHOSE NAME ASSESSED	TO WHOM TRANSFERRED		SUBDIVISION	Sec. or Lot	Town or Block	Rng.	Number of Acres of Land: Acres	Number of Acres of Land: 100ths	No. School District	Indicate Type of Land Tax or No	Indicate Type of Land Tax or No	* Indicate Type of Property	LAND Exclusive of Structures and Improvements	BUILDINGS and Other Structures	MACHINERY Permanently Attached to Real Estate	TOTAL True and Full Value	Homestead Up to $1,000 20%	Over $1,000 and Non-Homestead 33⅓%	Timber Land Class 2c 20%	Homestead Up to $1,000 25%	Over $1,000 and Non-Homestead 40%	MACHINERY Permanently Attached to Real Estate 33⅓%	TOTAL ASSESSED VALUE	Total Assessed Value as Equalized by the Board of Review	FINAL EQUALIZED VALUE
													Dollars	Dollars	Dollars	Dollars	Dollars	Dollars	Dollars	Dollars	Dollars	Dollars	Dollars	Dollars	Dollars
U. S. of America	1	NE¼ of NE¼	Lot 1	6	142	26		6.1																	
State of Minnesota	2	NW¼ of NE¼	Lot 2																						
Elza Shelter	3	SW¼ of NE¼					40			420	420	F	200	225		425	85						85		
U. S. of America	4	SE¼ of NE¼																							
	5																								
State of Minnesota	6	NE¼ of NW¼	Lot 3																						
State of Minnesota	7	NW¼ of NW¼	Lot 4																						
State of Minnesota	8	SW¼ of NW¼	Lot 5																						
State of Minnesota	9	SE¼ of NW¼																							
	10																								
State of Minnesota	11	NE¼ of SW¼																							
State of Minnesota	12	NW¼ of SW¼	Lot 6																						
U. S. of America	13	SW¼ of SW¼	Lot 7																						
U. S. of America	14	SE¼ of SW¼																							
	15																								
U. S. of America	16	NE¼ of SE¼																							
Elza Shelter	17	NW¼ of SE¼					40			420	420	F	200			200	40						40		
State of Minnesota	18	SW¼ of SE¼																							
U. S. of America	19	SE¼ of SE¼	Lot 8																						
	20																								
							80						400	225		625	125						125		

	SOLD FOR TAXES	VALUATIONS BY SCHOOL DISTRICTS AS EQUALIZED BY DEPARTMENT OF TAXATION						Tax including State Homestead	State Tax on Non-Homestead	SPECIAL TAXES	TOTAL TAXES		PAID	WHEN PAID	Number of Receipt	March Settlement 1957	June Settlement 1957	Penalty	November Settlement 1957	Penalty	Collections to First Monday in January 1958	Penalty	Delinquent on First Monday in January 1958	Total Delinquent Tax and Penalty	REMARKS
		District No. ..... Rate ..... Mills	District No. 1 Rate 56.35 Mills	District No. ..... Rate ..... Mills	District No. ..... Rate ..... Mills	District No. ..... Rate ..... Mills	District No. ..... Rate ..... Mills							Month Day Year											
		Dollars	Dollars	Dollars	Dollars	Dollars	Dollars	$ cts.	$ cts.	$ cts.	$ cts.					$ cts.	$ cts.	$ cts.	$ cts.	$ cts.	$ cts.	$ cts.	$ cts.	$ cts.	
												1													
												2													
			H 85					2002			2002	3											2002	2002	
												4													
												5													
												6													
												7													
												8													
												9													
												10													
												11													
												12													
												13													
												14													
												15													
												16													
			H 40					442			942	17											942	942	
												18													
												19													
												20													
			H 125					2942			2944												2944		

Assessment Roll and Tax List of Real Property in the Town of Shelter, Cass County, Minnesota, for Taxes for the Year 1956.

Form SCDT(50) [illegible]

* Indicate Type of Property: R-Residential, C-Commercial, I-Industrial, U-Utility, F-Farm, L-Lakeshore, T-Timber, M-Mineral

	IN WHOSE NAME ASSESSED	TO WHOM TRANSFERRED	DESCRIPTION OF PROPERTY: SUBDIVISION	Sec. or Lot	Town or Block	Rg.	Number of Acres of Land: Acres	100ths	No. School District	Inclusive Homestead Tax Ks.	Inclusive Agricultural Tax Ks.	* Inclusive Type Property	TRUE AND FULL VALUATIONS: LAND Exclusive of Structures and Improvements	BUILDINGS and Other Structures	MACHINERY Permanently Attached to Real Estate	TOTAL True and Full Value	ASSESSED VALUATIONS: RURAL: Homestead Up to $1,000 20%	RURAL: Over $1,000 and Non-Homestead 33⅓%	ALL OTHER: Timber Land Class 3a 20%	ALL OTHER: Homestead Up to $8,000 25%	ALL OTHER: Over $8,000 and Non-Homestead 40%	ALL OTHER: MACHINERY Permanently Attached to Real Estate 33⅓%	TOTAL ASSESSED VALUE	Total Assessed Value as Revised by the Board of Review	FINAL EQUALIZED VALUE
													Dollars	Dollars	Dollars	Dollars	Dollars	Dollars	Dollars	Dollars	Dollars	Dollars	Dollars	Dollars	Dollars
	Howard & Gladys L. Moody Edward Moody Mr. & Mrs. Howard Moody																								
1	Howard & Gladys L. Moody		NE¼ of NE¼	Lot 5	7	42	26	35 75	61	no	yes	F	200	1300		1500		500					500		
2	" " " " "	"	NW¼ of NE¼					40		"	"		180			180		60					60		
3	Peter J. Roth		SW¼ of NE¼					40		no	yes	T	180			180		60					60		
4	Howard & Gladys L. Moody Edward Moody Mr. & Mrs. Howard Moody		SE¼ of NE¼					40		no	yes	F	180			180		60					60		
5																									
6	John H. & Helmar M. Daniels		NE¼ of NW¼					40		yes	yes	F	185	425		610	122						122		
7	" " "		NW¼ of NW¼	Lot 1				40 93		"	"		180			180	36						36		
8	State of Minnesota		SW¼ of NW¼	Lot 2																					
9	U. S. of America		SE¼ of NW¼																						
10																									
11	U. S. of America		NE¼ of SW¼																						
12	U. S. of America		NW¼ of SW¼	Lot 3																					
13	U. S. of America		SW¼ of SW¼	Lot 4																					
14	U. S. of America		SE¼ of SW¼																						
15																									
16	Howard & Gladys L. Moody Edward Moody Mr. & Mrs. Howard Moody		NE¼ of SE¼					40		no	yes	F	180			180		60					60		
17	State of Minnesota		NW¼ of SE¼																						
18	Peter J. Roth		SW¼ of SE¼					40		no	yes	J	210			210		70					70		
19	State of Minnesota		SE¼ of SE¼																						
20																									
								8 36 68					1495	1725		$3220	158	818					976		

	SOLD FOR TAXES	VALUATIONS BY SCHOOL DISTRICTS AS EQUALIZED BY DEPARTMENT OF TAXATION: District No. Rate ... Mills	Dollars	Dollars	Dollars	Dollars	Dollars	Dollars	Tax Including State Homestead ... Mills	State Tax on Non-Homestead 5.2 Mills	SPECIAL TAXES	TOTAL TAXES		PAID	WHEN PAID: Month Day Year	Number of Receipt	March Settlement 1957	June Settlement 1957	Penalty	November Settlement 1957	Penalty	Collections to First Monday in January 1958	Penalty	Delinquent on First Monday in January 1956	Total Delinquent Tax and Penalty	REMARKS
			$ cts.	$ cts.	$ cts.	$ cts.	$ cts.	$ cts.	$ cts.	$ cts.	$ cts.	$ cts.					$ cts.	$ cts.	$ cts.	$ cts.	$ cts.	$ cts.	$ cts.	$ cts.	$ cts.	
1			500						11778	266		12044	1	2nd Half Paid 1st Half Paid	MAY 17 1957	16190		6022		6022						
2			60						1414	32		1446	2	2nd Half Paid 1st Half Paid	MAY 17 1957	16175		723		723						
3	SOLD FOR TAXES		60						1414	32		1446	3	2nd Half Paid 1st Half Paid	OCT 3 1957 MAY 17 1957	16190 16175		723		723				1446		
4			60						1414	32		1446	4													
5													5													
6		H	122						2874			2874	6	PAID IN FULL	SEP 21 1957	16524				3722	112					
7		H	36						848			848	7	PAID IN FULL	SEP 21 1957											
8													8													
9													9													
10													10													
11													11													
12													12													
13													13													
14													14													
15													15													
16			60						1414	32		1446	16	2nd Half Paid 1st Half Paid	OCT 3 1957	16190		723		723						
17													17													
18	SOLD FOR TAXES		70						1648	38		1686	18												1686	
19													19													
20													20													
		H	158						22804	432		23236						8191		11913				3132		
			210																							
			968																							

Assessment Roll and Tax List of Real Property in the Town of Walker

Cass County, Minnesota, for Taxes for the Year 1956.

Indicate Type of Property: R-Residential, C-Commercial, I-Industrial, U-Utility, F-Farm, L-Lakeshore, T-Timber, M-Mineral

	In Whose Name Assessed	To Whom Transferred	Description of Property: Subdivision	Sec. or Lot	Town or Block	Rge.	Number of Acres of Land: Acres	Hills	No. School District	Indicate Improvements Assessed to Owner	Indicate Improvements Assessed to Tenant	* Indicate Type of Property	True and Full Valuations: Land Exclusive of Structures and Improvements	Buildings and Other Structures	Machinery Permanently Attached to Real Estate	Total True and Full Value	Assessed Valuations: Rural: Homestead Up to $1,000 20%	Over $1,000 and Non-Homestead 33⅓%	All Other: Timber Land Class 2a 20%	Homestead Up to $1,000 25%	Over $1,000 and Non-Homestead 40%	Machinery Permanently Attached to Real Estate 33⅓%	Total Assessed Value	Total Assessed Value on Equalized by the Board of Review	Final Equalized Value
							Acres	Hills					Dollars	Dollars	Dollars	Dollars	Dollars	Dollars	Dollars	Dollars	Dollars	Dollars	Dollars	Dollars	Dollars
1	U.S. of America		NE¼ of NE¼	8	1	26			6-1																
2	U.S. of America		NW¼ of NE¼																						
3	U.S. of America		SW¼ of NE¼																						
4	U.S. of America		SE¼ of NE¼																						
5																									
6	Mary E. & Elwyn L. Pohl		NE¼ of NW¼				52.48			yes	yes	F	200			200	40						40		
7	U.S. of America		NW¼ of NW¼ Lot 1																						
8	~~Howard & Gladys A. Moody~~ Edward Fred Moody & the Bernice Mae Moody		SW¼ of NW¼				50.40			no	yes	F	180			180		60					60		
9	Mary E. & Elwyn L. Pohl		SE¼ of NW¼				49.86			yes	yes	F	245			245	49						49		
10																									
11	" " "	Edward Fred Moody & the Bernice Mae Moody	NE¼ of SW¼				46.30			yes	yes	F	255	1700		1755	391						391		
12	~~Howard & Gladys A. Moody~~ Edward Fred Moody & the Bernice Mae Moody		NW¼ of SW¼				46.30			no	yes	F	180			180		60					60		
13	U.S. of America		W½ of SW¼ of SW¼ less 5 acres																						
14	Elwyn L. & Mary E. Pohl		SE¼ of SW¼				40			yes	yes	F	150			150	30						30		
15	State of Minnesota		2.5 acres of W½ of SW¼ of SW¼																						
16	U.S. of America		NE¼ of SE¼																						
17	Mary E. & Elwyn L. Pohl		NW¼ of SE¼				36.50			yes	yes	F	180			180	36						36		
18	" " "		SW¼ of SE¼				42.50			yes	yes	F	210			210	42						42		
19	U.S. of America		SE¼ of SE¼																						
20	State of Minnesota		S½ of SW¼ of SW¼																						
							364.33						1600	1700		3300	588	120					708		

	Sold for Taxes	Valuations by School Districts as Equalized by Department of Taxation: District No. 2 Rate 54.4 Mills	District No. 3 Rate 52.2 Mills	District No. Rate Mills	District No. Rate Mills	District No. Rate Mills	District No. Rate Mills	Tax including State Homestead Mills	State Tax on Non-Homestead 5.2 Mills	Special Taxes	Total Taxes	Paid	When Paid: Month Day Year	Number of Receipt	March Settlement 1957	June Settlement 1957	Penalty	November Settlement 1957	Penalty	Collections to First Monday in January 1958	Penalty	Delinquent on First Monday in January 1958	Penalty	Total Delinquent Tax and Penalty	Remarks
		Dollars	Dollars	Dollars	Dollars	Dollars	Dollars	$ cts.	$ cts.	$ cts.	$ cts.				$ cts.	$ cts.	$ cts.	$ cts.	$ cts.	$ cts.	$ cts.	$ cts.	$ cts.	$ cts.	
1																									
2																									
3																									
4																									
5																									
6		N 40						942			942	2nd Half Paid 1st Half Paid	OCT 21 1957 MAY 31 1957	14484 12149		4.71		4.71							
7																									
8		60						1414	32		1446	2nd Half Paid 1st Half Paid	OCT 31 1957 MAY 17 1957	12140 6175		7.23		7.23							
9		N 49						1154			1154	2nd Half Paid 1st Half Paid	Oct. 21 1957 MAY 31 1957	14484 12149		5.77		5.77							
10																									
11		N 391						9210			9210	2nd Half Paid 1st Half Paid	OCT 21 1957 MAY 31 1957	14484 12149		46.05		46.05							
12		60						1414	32		1446	2nd Half Paid 1st Half Paid	OCT 31 1957 MAY 17 1957	12140 6175		7.23		7.23							
13																									
14		N 30						706			706	2nd Half Paid 1st Half Paid	OCT 21 1957 MAY 31 1957	14484 12149		3.53		3.53							
15																									
16																									
17		N 36						848			848	2nd Half Paid 1st Half Paid	OCT 21 1957 MAY 31 1957	12148		4.24		4.24							
18		N 42						990			990	2nd Half Paid 1st Half Paid	OCT 21 1957 MAY 31 1957	14484 12148		4.95		4.95							
19																									
20																									
		N 588 120 708						16678	64		16742					83.71		83.71							

Assessment Roll and Tax List of Real Property in the Town of Walker

Cass County, Minnesota, for Taxes for the Year 1956.

Form 5CD-1561 (Revised 1956)

* Indicate Type of Property: R-Residential, C-Commercial, I-Industrial, U-Utility, F-Farm, L-Lakeshore, T-Timber, M-Mineral

In Whose Name Assessed	To Whom Transferred		Description of Property: Subdivision	Sec. or Lot	Town or Block	Rge.	Number of Acres of Land: Acres	Tenths	No. School District	Indicate Homestead or No	Indicate Agricultural Tax or No	* Indicate Type of Property	True and Full Valuations: Land Exclusive of Structures and Improvements (Dollars)	Buildings and Other Structures (Dollars)	Machinery Permanently Attached to Real Estate (Dollars)	Total True and Full Value (Dollars)	Assessed Valuations: Rural: Homestead Up to $4,000 20% (Dollars)	Over $4,000 and Non-Homestead 33⅓% (Dollars)	Timber Land Class 2a 20% (Dollars)	All Other: Homestead Up to $4,000 25% (Dollars)	Over $4,000 and Non-Homestead 40% (Dollars)	Machinery Permanently Attached to Real Estate 33⅓% (Dollars)	Total Assessed Value (Dollars)	Total Assessed Value as Equalized by the Board of Review (Dollars)	Final Equalized Value (Dollars)
U.S. of America		1	NE¼ of NE¼	9	142	26	2	1																	
U.S. of America		2	NW¼ of NE¼																						
U.S. of America		3	SW¼ of NE¼																						
U.S. of America		4	SE¼ of NE¼																						
		5																							
U.S. of America		6	NE¼ of NW¼																						
U.S. of America		7	NW¼ of NW¼																						
U.S. of America		8	SW¼ of NW¼																						
U.S. of America		9	SE¼ of NW¼																						
		10																							
U.S. of America		11	NE¼ of SW¼																						
U.S. of America		12	NW¼ of SW¼																						
U.S. of America		13	SW¼ of SW¼																						
U.S. of America		14	SE¼ of SW¼																						
		15																							
U.S. of America		16	NE¼ of SE¼																						
U.S. of America		17	NW¼ of SE¼																						
U.S. of America		18	SW¼ of SE¼																						
U.S. of America		19	SE¼ of SE¼																						
		20																							

	Sold for Taxes	Valuations by School Districts as Equalized by Department of Taxation: District No. ..... Rate ..... Mills (Dollars)	District No. ..... Rate ..... Mills (Dollars)	District No. ..... Rate ..... Mills (Dollars)	District No. ..... Rate ..... Mills (Dollars)	District No. ..... Rate ..... Mills (Dollars)	District No. ..... Rate ..... Mills (Dollars)	Tax including State Homestead ..... Mills ($ cts.)	State Tax on Non-Homestead ..... Mills ($ cts.)	Special Taxes ($ cts.)	Total Taxes ($ cts.)		Paid	When Paid: Month Day Year	Number of Receipt	March Settlement 1957 ($ cts.)	June Settlement 1957 ($ cts.)	Penalty ($ cts.)	November Settlement 1957 ($ cts.)	Penalty ($ cts.)	Collections to First Monday in January 1958 ($ cts.)	Penalty ($ cts.)	Delinquent on First Monday in January 1958 ($ cts.)	Total Delinquent Tax and Penalty ($ cts.)	Remarks
1												1													
2												2													
3												3													
4												4													
5												5													
6												6													
7												7													
8												8													
9												9													
10												10													
11												11													
12												12													
13												13													
14												14													
15												15													
16												16													
17												17													
18												18													
19												19													
20												20													

Assessment Roll and Tax List of Real Property in the Town of Shelter — Cass County, Minnesota, for Taxes for the Year 1956.

*Indicate Type of Property: R-Residential, C-Commercial, I-Industrial, U-Utility, F-Farm, L-Lakeshore, T-Timber, M-Mineral

	In Whose Name Assessed	To Whom Transferred	Description of Property: Subdivision	Sec. or Lot	Town or Block	Rng.	Number of Acres of Land: Acres	Mills	No. School District	Indicate Homestead Yes or No	Indicate Agricultural or Not Ag.	* Indicate Type Property	True and Full Valuations: Land Exclusive of Structures and Improvements	Buildings and Other Structures	Machinery Permanently Attached to Real Estate	Total True and Full Value	Assessed Valuations: Rural: Homestead Up to $4,000 20%	Over $4,000 and Non-Homestead 33⅓%	All Other: Timber Land Class 2a 20%	Homestead Up to $4,000 25%	Over $4,000 and Non-Homestead 40%	Machinery Permanently Attached to Real Estate 33⅓%	Total Assessed Value	Total Assessed Value as Equalized by the Board of Review	Final Equalized Value
							Acres	Mills					Dollars	Dollars	Dollars	Dollars	Dollars	Dollars	Dollars	Dollars	Dollars	Dollars	Dollars	Dollars	Dollars
1	U.S. of America		NE¼ of NE¼	10	142	24			61																
2	U.S. of America		NW¼ of NE¼																						
3	Carl & Freda Larson		2 & 10.63 acres of Lot 3 SW¼ of NE¼				10.63		4	yes	yes	T	50			50	10						10		
4	U.S. of America		SE¼ of NE¼																						
5	U.S. of America		Lot 3 less 2 & 10.63 acres																						
6	Carl & Freda Larson		NE¼ of NW¼				40		4	yes	yes	F	200			200	40						40		
7	" " "		NW¼ of NW¼				40		"	"	"	"	200			200	40						40		
8	" " "		SW¼ of NW¼				40		"	"	"	"	200			200	40						40		
9	" " "		SE¼ of NW¼ Lot 4				26.75		"	"	"	"	150	350		500	100						100		
10																									
11	U.S. of America		NE¼ of SW¼ Lot 5																						
12	U.S. of America		NW¼ of SW¼																						
13	U.S. of America		SW¼ of SW¼																						
14	U.S. of America		SE¼ of SW¼ Lot 6																						
15																									
16	U.S. of America		NE¼ of SE¼ Lot 1																						
17	U.S. of America		NW¼ of SE¼ Lot 2																						
18			SW¼ of SE¼																						
19			SE¼ of SE¼																						
20																									
							159.38						800	850		1150	230						230		

	Sold for Taxes	Valuations by School Districts as Equalized by Department of Taxation: District No. Rate ... Mills	District No. Rate ... Mills	District No. Rate ... Mills	District No. Rate ... Mills	District No. Rate ... Mills	Tax Including State Homestead ... Mills	State Tax on Non-Homestead ... Mills	Special Taxes	Total Taxes	Paid	When Paid (Month Day Year)	Number of Receipt	March Settlement 1957	June Settlement 1957	Penalty	November Settlement 1957	Penalty	Collections to First Monday in January 1958	Penalty	Delinquent on First Monday in January 1958	Penalty	Total Delinquent Tax and Penalty	Remarks
		Dollars	Dollars	Dollars	Dollars	Dollars	$ cts.	$ cts.	$ cts.	$ cts.				$ cts.	$ cts.	$ cts.	$ cts.	$ cts.	$ cts.	$ cts.	$ cts.	$ cts.	$ cts.	
1																								
2																								
3		H 10					2.36			2.36	PAID IN FULL	OCT 31 1956												
4																								
5													1486				54.18	1.90						
6		H 40					9.42			9.42	PAID IN FULL	OCT 31 1956												
7		H 40					9.42			9.42	PAID IN FULL	OCT 31 1956												
8		H 40					9.42			9.42	PAID IN FULL	OCT 31 1956												
9		H 200					23.56			23.56	PAID IN FULL	OCT 31 1956												
10																								
11																								
12																								
13																								
14																								
15																								
16																								
17																								
18																								
19																								
20																								
		H 230					54.18			54.18							54.18							

Assessment Roll and Tax List of Real Property in the Town of Pilot

Form SCT-1250 (Rev. 1-1-55)

* Indicate Type of Property: R-Residential, C-Commercial, I-Industrial, U-Utility, F-Farm, L-Lakeshore, T-Timber, M-Mineral

	In Whose Name Assessed	To Whom Transferred	Description of Property: Subdivision	Sec. or Lot	Town or Block	Rg.	Number of Acres of Land (Acres / Mills)	No. School District	Indicate Homestead Yes or No	Indicate Agricultural Yes or No	* Indicate Type Farm Property	True and Full Valuations: Land Exclusive of Structures and Improvements (Dollars)	Buildings and Other Structures (Dollars)	Machinery Permanently Attached to Real Estate (Dollars)	Total True and Full Value (Dollars)	Assessed Valuations: Rural: Homestead Up to $8,000 20% (Dollars)	Rural: Over $8,000 and Non-Homestead 33⅓% (Dollars)	All Other: Timber Land Assessed 20% (Dollars)	All Other: Homestead Up to $8,000 25% (Dollars)	All Other: Over $8,000 and Non-Homestead 40% (Dollars)	All Other: Machinery Permanently Attached to Real Estate 33⅓% (Dollars)	Total Assessed Value (Dollars)	Total Assessed Value as Equalized by the Board of Review (Dollars)	Final Equalized Value (Dollars)
1	State of Minnesota		NE¼ of NE¼	11		42	26	1																
2	U.S. of America		NW¼ of NE¼ Lot 2																					
3	U.S. of America		SW¼ of NE¼																					
4	State of Minnesota		SE¼ of NE¼																					
5	State of Minnesota		Lot 1																					
6	Milan De Groote		NE¼ of NW¼ Lot 3				25 75		40 70	40	F	100	470 201		776	115	67					182		
7	" "		NW¼ of NW¼				40		40 40	40	T	60			100	20						20		
8	U.S. of America		SW¼ of NW¼																					
9	U.S. of America		SE¼ of NW¼																					
10																								
11	Ken C. Fleck	State of Minnesota	NE¼ of SW¼				40		70	40	T	231			231		77					77		
12	" "	State of Minnesota	NW¼ of SW¼				40		"	"	"	231			231		77					77		
13	Clarence C. Vanatta		SW¼ of SW¼ Lot 4				37 25		40	40	F	185	550		735	147						147		
14	Clarence C. Vanatta		SE¼ of SW¼				40		"	"	T	160			160	32						32		
15																								
16	U.S. of America		NE¼ of SE¼																					
17	U.S. of America		NW¼ of SE¼																					
18	U.S. of America		SW¼ of SE¼																					
19	U.S. of America		SE¼ of SE¼																					
20																								
							323					1067	1220		2283	314	221					535		

	Sold for Taxes	Valuations by School Districts as Equalized by Department of Taxation: District No. / Rate ... Mills (Dollars)	District No. / Rate ... Mills (Dollars)	District No. / Rate ... Mills (Dollars)	District No. / Rate ... Mills (Dollars)	District No. / Rate ... Mills (Dollars)	District No. / Rate ... Mills (Dollars)	Tax Including State Homestead ... Mills ($ cts.)	State Tax on Non-Homestead 5.34 Mills ($ cts.)	Special Taxes ($ cts.)	Total Taxes ($ cts.)		Paid	When Paid (Month Day Year)	Number of Receipt	March Settlement 1957 ($ cts.)	June Settlement 1957 ($ cts.)	Penalty ($ cts.)	November Settlement 1957 ($ cts.)	Penalty ($ cts.)	Collections to First Monday in January 1958 ($ cts.)	Penalty ($ cts.)	Delinquent on First Monday in January 1958 ($ cts.)	Total Delinquent Tax and Penalty ($ cts.)	Remarks
1												1													
2												2													
3												3													
4												4													
5												5													
6		N 115 67	District No. 1 Rate 42.5 Mills					4788	36		4324	6											4324	8.56	
7		N 20						472			472	7											472	5.19	
8												8													
9												9													
10												10													
11	SOLD FOR TAXES	77						1114	42		1856	11	Forfeited	10-1-57											18.56 Cancel
12	SOLD FOR TAXES	77						1114	42		1856	12	Forfeited	10-1-57											18.56 Cancel
13		N 147						3462			3462	13	2nd Half Paid	OCT 1 1957	12063		1731		1731						
14		N 32						754			754	14	1st Half Paid / 2nd Half Paid	MAY 3 1957 / OCT 3 1957	16191		377		377						
15												15	1st Half Paid	MAY 3 1957											
16												16													
17												17													
18												18													
19												19													
20												20													
		N 314 221 535						12604	120		12724						2108		2108				4296		37.16

Assessment Roll and Tax List of Real Property in the Town of Slater, Cass County, Minnesota, for Taxes for the Year 1956.

Form 5CD (36) [illegible]

* Indicate Type of Property: R-Residential, C-Commercial, I-Industrial, U-Utility, F-Farm, L-Lakeshore, T-Timber, M-Mineral

		DESCRIPTION OF PROPERTY								TRUE AND FULL VALUATIONS				ASSESSED VALUATIONS								
														RURAL		ALL OTHER						
IN WHOSE NAME ASSESSED	TO WHOM TRANSFERRED		SUBDIVISION	Sec. or Lot	Town or Block	Rng.	Number of Acres of Land: Acres	100ths	No. School District	Indicate Homestead Yes or No	Indicate Agricultural Tax Yes or No	* Indicate Type of Property	LAND Exclusive of Structures and Improvements	BUILDINGS and Other Structures	MACHINERY Permanently Attached to Real Estate	TOTAL True and Full Value	Homestead Up to $4,000 20%	Over $4,000 and Non-Homestead 33⅓%	Timber Land Class 3a 20%	Homestead Up to $4,000 25%	Over $4,000 and Non-Homestead 40%	MACHINERY Permanently Attached to Real Estate 33⅓%	TOTAL ASSESSED VALUE	Total Assessed Value as Equalized by the Board of Review	FINAL EQUALIZED VALUE
													Dollars	Dollars	Dollars	Dollars	Dollars	Dollars	Dollars	Dollars	Dollars	Dollars	Dollars	Dollars	Dollars
State of Minnesota	1		N½ of N½ of N½	Lot 1	12	142	26		61																
State of Minnesota	2		NW¼ of NE¼																						
U. S. of America	3		SW¼ of NE¼																						
State of Minnesota	4		SE¼ of NE¼																						
	5																								
U. S. of America	6		NE¼ of NW¼																						
State of Minnesota	7		NW¼ of NW¼																						
U. S. of America	8		SW¼ of NW¼																						
U. S. of America	9		SE¼ of NW¼																						
	10																								
U. S. of America	11		NE¼ of SW¼																						
U. S. of America	12		NW¼ of SW¼																						
U. S. of America	13		SW¼ of SW¼																						
U. S. of America	14		SE¼ of SW¼																						
	15																								
U. S. of America	16		NE¼ of SE¼																						
U. S. of America	17		NW¼ of SE¼																						
U. S. of America	18		SW¼ of SE¼																						
U. S. of America	19		SE¼ of SE¼																						
	20																								

	SOLD FOR TAXES	VALUATIONS BY SCHOOL DISTRICTS AS EQUALIZED BY DEPARTMENT OF TAXATION						Tax including State Homestead	State Tax on Non-Homestead	SPECIAL TAXES	TOTAL TAXES		PAID	WHEN PAID	Number of Receipt	March Settlement 1957	June Settlement 1957	Penalty	November Settlement 1957	Penalty	Collections to First Monday in January 1958	Penalty	Delinquent on First Monday in January 1958	Penalty	Total Delinquent Tax and Penalty	REMARKS
		District No. ..... Rate ..... Mills	District No. ..... Rate ..... Mills	District No. ..... Rate ..... Mills	District No. ..... Rate ..... Mills	District No. ..... Rate ..... Mills	District No. ..... Rate ..... Mills	..... Mills	..... Mills					Month Day Year												
		Dollars	Dollars	Dollars	Dollars	Dollars	Dollars	$ cts.	$ cts.	$ cts.	$ cts.					$ cts.	$ cts.	$ cts.	$ cts.	$ cts.	$ cts.	$ cts.	$ cts.	$ cts.		
1												1														
2												2														
3												3														
4												4														
5												5														
6												6														
7												7														
8												8														
9												9														
10												10														
11												11														
12												12														
13												13														
14												14														
15												15														
16												16														
17												17														
18												18														
19												19														
20												20														

Assessment Roll and Tax List of Real Property in the Town of Shuter, Cass County, Minnesota, for Taxes for the Year 1956.

Form SCD (55) [illegible]

* Indicate Type of Property: R-Residential, C-Commercial, I-Industrial, U-Utility, F-Farm, L-Lakeshore, T-Timber, M-Mineral

	In Whose Name Assessed	To Whom Transferred	Description of Property: Subdivision	Sec. or Lot	Town or Block	Rng.	Number of Acres of Land: Acres	100ths	No. School District	Indicate Homestead Tax w. Ho	Indicate Agricultural Tax w. Ag	* Indicate Type of Property	True and Full Valuations: Land Exclusive of Structures and Improvements	Buildings and Other Structures	Machinery Permanently Attached to Real Estate	Total True and Full Value	Assessed Valuations: Rural: Homestead Up to $1,000 20%	Rural: Over $4,000 and Non-Homestead 33⅓%	All Other: Timber Land Class 3c 20%	All Other: Homestead Up to $1,000 25%	All Other: Over $4,000 and Non-Homestead 40%	All Other: Machinery Permanently Attached to Real Estate 33⅓%	Total Assessed Value	Total Assessed Value as Equalized by the Board of Review	Final Equalized Value
							Acres	100ths					Dollars	Dollars	Dollars	Dollars	Dollars	Dollars	Dollars	Dollars	Dollars	Dollars	Dollars	Dollars	Dollars
1	U.S. of America		NE ¼ of NE ¼				131.42		1																
2	State of Minnesota		NW ¼ of NE ¼																						
3	U. S. of America		SW ¼ of NE ¼																						
4	U. S. of America		SE ¼ of NE ¼																						
5																									
6	State of Minnesota		NE ¼ of NW ¼																						
7	State of Minnesota		NW ¼ of NW ¼																						
8	State of Minnesota		SW ¼ of NW ¼ -- Lot 2																						
9	State of Minnesota		SE ¼ of NW ¼ -- Lot 3																						
10	Louis G. & Lydia Erickson		Lot 6					05		RD 400	T		12			12		4					4		
11	State of Minnesota		NE ¼ of SW ¼ -- Lot 4																						
12	State of Minnesota		NW ¼ of SW ¼ -- Lot 1																						
13			SW ¼ of SW ¼																						
14	State of Minnesota		SE ¼ of SW ¼ -- Lot 5																						
15	Louis G. & Lydia Erickson		Lot 7 (also known as Lot 4 of Lot 14)					19		RD 400	T		15			15		5					5		
16	State of Minnesota		NE ¼ of SE ¼																						
17	State of Minnesota		NW ¼ of SE ¼																						
18	State of Minnesota		SW ¼ of SE ¼																						
19	State of Minnesota		SE ¼ of SE ¼																						
20																									
								19.85					27			27		9					9		

Cass County, Minnesota, for Taxes for the Year 1956.

	Sold for Taxes	Valuations by School Districts as Equalized by Department of Taxation: District No. / Rate ... Mills	Dollars	District No. / Rate ... Mills	Dollars	District No. / Rate ... Mills	Dollars	District No. / Rate ... Mills	Dollars	District No. / Rate ... Mills	Dollars	Tax including State Homestead ... Mills	$ cts.	State Tax on Non-Homestead 5.94 Mills	$ cts.	Special Taxes	$ cts.	Total Taxes	$ cts.		Paid	When Paid: Month	Day	Year	Number of Receipt	March Settlement 1957	$ cts.	June Settlement 1957	$ cts.	Penalty	$ cts.	November Settlement 1957	$ cts.	Penalty	$ cts.	Collections to First Monday in January 1958	$ cts.	Penalty	$ cts.	Delinquent on First Monday in January 1958	$ cts.	Total Delinquent Tax and Penalty	$ cts.	Remarks
1																				1																											
2																				2																											
3																				3																											
4																				4																											
5																				5																											
6																				6																											
7																				7																											
8																				8																											
9																				9																											
10													94	02					96	10	PAID IN FULL	MAY	31	1957	12052				96																		
11																				11																											
12																				12																											
13																				13																											
14																				14																											
15			5										118	02					120	15	PAID IN FULL	MAY	31	1957	12052				120																		
16																				16																											
17																				17																											
18																				18																											
19																				19																											
20																				20																											
			9										212	04					216										216																		

Assessment Roll and Tax List of Real Property in the Town of Pleasant, Cass County, Minnesota, for Taxes for the Year 1956.

Form SCD (56) Blue Earth Co. Printing, Mankato

* Indicate Type of Property: R-Residential, C-Commercial, I-Industrial, U-Utility, F-Farm, L-Lakeshore, T-Timber, M-Mineral

In Whose Name Assessed	To Whom Transferred	Description of Property: Subdivision	Sec. or Lot	Town or Block	Range	Number of Acres of Land: Acres	100ths	No. School District	Indicate Homestead Tax	Indicate Farm Tax	* Indicate Type of Property	True and Full Valuations: Land Exclusive of Structures and Improvements	Buildings and Other Structures	Machinery Permanently Attached to Real Estate	Total True and Full Value	Assessed Valuations: Rural: Homestead Up to $1,000 20%	Over $4,000 and Non-Homestead 33⅓%	All Other: Timber Land Class 2c 20%	Homestead Up to $4,000 25%	Over $4,000 and Non-Homestead 40%	Machinery Permanently Attached to Real Estate 33⅓%	Total Assessed Value	Total Assessed Value Equalized by the Board of Review	Final Equalized Value	Remarks
						Acres	100ths					Dollars	Dollars	Dollars	Dollars	Dollars	Dollars	Dollars	Dollars	Dollars	Dollars	Dollars	Dollars	Dollars	
		1 NE¼ of NE¼	14	142	26			61																	
		2 NW¼ of NE¼																							
		3 SW¼ of NE¼																							
		4 SE¼ of NE¼																							
		5																							
Oscar E. & Anna Johnson		6 ~~Lot 6 less tax 300 ft + Rr row~~ ~~60, that part of the W. ½ lying N+S of 3 RR Rr row~~							no	no	R	120	~~120~~ 237		~~360~~ 357		119 ~~120~~					102	119		Railway
Charles C. Allison		7 150'x approx 650' of Lot 2, S+E of Hy				7	5		no	no	L	51	51		102		34					34			
James A. & Genevieve M. Helmuth		8 250'x approx 650' of Lot 2, S+E of Hy				15			Yes	no	L	50	100		150	30						30			
Leone H. Bogser		9 S. Rest part of Lot 2 N+E of J.J. RR				7			no	Yes	T	51			51		17					17			
Ed. L. Anderson & Verna Anderson		10 500x 300 ft of Lot 2 W+S of Hy				35			no	no	L	50	100		150		50					50			
Raymond A. & Ethel Lauch & Lydia Ott Trustees Lauch Trust		11 W 110' of N 100' of S 500' of Lot 2 W+S of Hy							no	no	R	60	300		360		120					120			
Thomas Rainestad		12 N 150' of N 110' of Lot 2 W+S of Hy							no	no	R	60	150		210		70					70			
Howard E. & Ruth Knight		13 3 acres of the E part of Lot 2 N of S of RR																							
		14 SE¼ of SE¼																							
		15																							
		16 NE¼ of SE¼																							
		17 NW¼ of SE¼																							
		18 SW¼ of SE¼																							
		19 SE¼ of SE¼																							
		20																							
		(Continued on next page)				16	15					443	887		1330	3	1303					1306			
													938		1880		410					410			

Cass County, Minnesota, for Taxes for the Year 1956.

Sold for Taxes	Variations by School Districts as Equalized by Department of Taxation: District No. ___ Rate ___ Mills	District No. ___ Rate ___ Mills	District No. ___ Rate ___ Mills	District No. ___ Rate ___ Mills	District No. ___ Rate ___ Mills	District No. ___ Rate ___ Mills	Tax Including State Equalized Rate ___ Mills	State Tax on Non-Homestead ___ Mills	Special Taxes	Total Taxes		Paid	When Paid: Month Day Year	Number of Receipt	March Settlement 1957	June Settlement 1957	Penalty	November Settlement 1957	Penalty	Collections to First Monday in January 1958	Penalty	Delinquent on First Monday in January 1958	Total Delinquent Tax and Penalty	Remarks
	Dollars	Dollars	Dollars	Dollars	Dollars	Dollars	$ cts.	$ cts.	$ cts.	$ cts.					$ cts.	$ cts.	$ cts.	$ cts.	$ cts.	$ cts.	$ cts.	$ cts.	P cts.	
											1													
											2													
											3													
											4													
											5													
											6	Penalty	OCT 31 1957	16195										
SOLD FOR TAXES			114		3100		64			3164	6	PAID IN FULL	OCT 28 1957	15772				3164	1.10					Penalty Orig. Lot
			34		886		18			904	7													
			30		780					780	8	PAID IN FULL	SEP 3 1957	14237				780	.20					
	17				400		10			410	9	PAID IN FULL	JUL 12 1957	11386				410						
			50		1300		26			1326	10	PAID IN FULL	MAY 31 1957	12023		1326								
			120		3120		64			3184	11	PAID IN FULL	MAY 31 1957	11860		3184								
			70		1824		38			1862	12	PAID IN FULL	MAY 31 1957	12023		1862								
											13													
											14													
											15													
											16													
											17													
											18													
											19													
											20													
	17		430	30	11400																			
			393	410	10410	220			116 40							6380		4356				804		
			423	440	11420																			

Assessment Roll and Tax List of Real Property in the Town of Shelter, Cass County, Minnesota, for Taxes for the Year 1956.

Form SCD 150 (Rev. 5-15 Revised, 2000-01)

* Indicate Type of Property: R-Residential, C-Commercial, I-Industrial, U-Utility, F-Farm, L-Lakeshore, T-Timber, M-Mineral

	In Whose Name Assessed	To Whom Transferred	Description of Property: Subdivision	Sec. or Lot	Town or Block	Rng.	Number of Acres of Land: Acres	Miles	No. School District	Indicate Homestead Yes or No	Indicate Agricultural Yes or No	* Indicate Type Property	True and Full Valuations: Land Exclusive of Structures and Improvements	Buildings and Other Structures	Machinery Permanently Attached to Real Estate	Total True and Full Value	Assessed Valuations: Rural: Homestead Up to $1,000 20%	Over $1,000 and Non-Homestead 33⅓%	All Other: Timber Claims, Cabins 20%	Homestead Up to $1,000 25%	Over $1,000 and Non-Homestead 40%	Machinery Permanently Attached to Real Estate 33⅓%	Total Assessed Value	Total Assessed Value as Equalized by the Board of Review	Final Equalized Value
													Dollars	Dollars	Dollars	Dollars	Dollars	Dollars	Dollars	Dollars	Dollars	Dollars	Dollars	Dollars	Dollars
1	State of Minnesota		NE¼ of NE¼	14	142	26			61																
2	State of Minnesota		NW¼ of NE¼																						
3	Pearl & Mabel Garrett		SW¼ of NE¼				40			400	400	T	200			200	40						40		
4	State of Minnesota		SE¼ of NE¼																						
5																									
6			NE¼ of NW¼																						
7	A. M. King		NW¼ of NW¼ Lot 1				2.25			no	400	T	24			24		8					8		
8	Bayard C. & LaVanne M. Sighini		SW¼ of NW¼ Lot 10				3.75			no	400	T	48			48		16					16		
9	Pearl & Mabel Garrett		SE¼ of NW¼ Lot 3				15.25			no	400	C	152	298 402		552	90	34					24		
10																									
11	John Nelson		NE¼ of SW¼ Lot 6				32			no	400 no	C	250	290 261		801	108	87					195		
12	Chas. H. Weiss, et al		NW¼ of SW¼ Lot 9				10			no	400	T	60			60		20					20		
13	Chas. H. + Thelma M. Weiss		SW¼ of SW¼ Lot 8				13			no	400	T	78			78		26					26		
14	Clarence + Minnie Van Atta		SE¼ of SW¼ Lot 7				32.50			400 no	no	C	250	1075 315		1640	265	105					370		
15																									
16	John J. + Delia G. Swing		NE¼ of SE¼ Lot 4				37.68			400	400	F	200	650		850	170						170		
17	State of Minnesota		NW¼ of SE¼																						
18	State of Minnesota		SW¼ of SE¼																						
19	John J. + Delia G. Swing		SE¼ of SE¼ Lot 5				32.75			400	400	F	150			150	30						30		
20																									
							221 68						1412	2999		4403	703	296					999		

	Sold for Taxes	Valuations by School Districts as Equalized by Department of Taxation: District No. ..... Rate ..... Mills	District No. ..... Rate ..... Mills	District No. ..... Rate ..... Mills	District No. ..... Rate ..... Mills	District No. ..... Rate ..... Mills	District No. ..... Rate ..... Mills	Tax Including State Homestead $ cts.	State Tax on Non-Homestead $ cts.	Special Taxes $ cts.	Total Taxes $ cts.		Paid	When Paid: Month Day Year	Number of Receipt	March Settlement 1957 $ cts.	June Settlement 1957 $ cts.	Penalty $ cts.	November Settlement 1957 $ cts.	Penalty $ cts.	Collections to First Monday in January 1958 $ cts.	Penalty $ cts.	Total Delinquent on First Monday in January 1958 $ cts.	Total Delinquent Tax and Penalty $ cts.	Remarks
1												1													
2												2													
3		H 40						94			9 42	3	PAID IN FULL	NOV 20 1957	17115						9 42	26			
4												4													
5												5													
6		8						18	04		1 92	6												192	
7		16						36	08		3 84	7	PAID IN FULL	MAY 31 1957	12082		3 84								
8												8													
9				H 40 34				32 30	18		32 48	9	PAID IN FULL	NOV 20 1957	17115						32 48	260			
10												10													
11				H 108 87				50 80	46		51 26	11	PAID IN FULL	MAY 31 1957	12080		51 26								
12		20						47	10		48 2	12	PAID IN FULL	MAY 31 1957	12021		11 08								
13		26						61	14		62 6	13	PAID IN FULL	MAY 31 1957											
14				H 265 105				364 0	56		366 96	14	2nd Half Paid 1st Half Paid	OCT 31 1957 MAY 31 1957	16191 12083		183 48		183 48						
15												15													
16		H 170						400 4			400 4	16	2nd Half Paid 1st Half Paid	OCT 31 1957 MAY 31 1957											
17												17			12024		235 5		235 5						
18												18			16187										
19		H 30						70 6			70 6	19	2nd Half Paid 1st Half Paid	OCT 31 1957 MAY 31 1957											
20												20													
		H 240 70 310	H 463 103 296 296 759 399					a 7300 na 17450 25250	156		25406						1282 1		7203		4170		192		

Assessment Roll and Tax List of Real Property in the Town of Stutsman, Cass County, Minnesota, for Taxes for the Year 1956.

Form SCD 105 Revised 1955

* Indicate Type of Property: R-Residential, C-Commercial, I-Industrial, U-Utility, F-Farm, L-Lakeshore, T-Timber, M-Minerals

	In Whose Name Assessed	To Whom Transferred	Description of Property: Subdivision	Sec. or Lot	Town or Block	Rng.	Number of Acres of Land: Acres	Number of Acres of Land: 100ths	No. School District	Indicate Homestead In Whole	Indicate Agricultural Land In Whole	* Indicate Type of Property	True and Full Valuations: Land Exclusive of Structures and Improvements	True and Full Valuations: Buildings and Other Structures	True and Full Valuations: Machinery Permanently Attached to Real Estate	True and Full Valuations: Total True and Full Value	Assessed Valuations: Rural: Homestead Up to $1,000 20%	Assessed Valuations: Rural: Over $1,000 and Non-Homestead 33⅓%	Assessed Valuations: All Other: Timber Land Class 1a 20%	Assessed Valuations: All Other: Homestead Up to $1,000 25%	Assessed Valuations: All Other: Over $1,000 and Non-Homestead 40%	Assessed Valuations: All Other: Machinery Permanently Attached to Real Estate 33⅓%	Assessed Valuations: Total Assessed Value	Total Assessed Value as Equalized by the Board of Review	Final Equalized Value
							Acres	100ths					Dollars	Dollars	Dollars	Dollars	Dollars	Dollars	Dollars	Dollars	Dollars	Dollars	Dollars	Dollars	Dollars
1			NE¼ of NE¼	15	142	26			6-1																
2	U. S. of America		NW¼ of NE¼ Lot 1																						
3	U. S. of America		SW¼ of NE¼																						
4	U. S. of America		SE¼ of NE¼ Lot 2																						
5																									
6	U. S. of America		NE¼ of NW¼																						
7	State of Minnesota		NW¼ of NW¼																						
8	State of Minnesota		SW¼ of NW¼																						
9	U. S. of America		SE¼ of NW¼																						
10																									
11	State of Minnesota		NE¼ of SW¼																						
12	State of Minnesota		NW¼ of SW¼																						
13	U. S. of America		~~SW¼ of SW¼~~ Lot 4																						
14	U. S. of America		~~SE¼ of SW¼~~ Lot 3																						
15																									
16	State of Minnesota		~~N½ of~~ NE¼ of SE¼																						
17	State of Minnesota		NW¼ of SE¼																						
18	State of Minnesota		SW¼ of SE¼																						
19	Chas. H. & Thelma Weiss		SE¼ of SE¼				40					I	210			210	70						70		
20	State of Minnesota		E½ of NE¼ of SE¼																						
							40						210			210	70						70		

	Sold for Taxes	Valuations by School Districts as Equalized by Department of Taxation: District No. Rate Mills	District No. Rate Mills	District No. Rate Mills	District No. Rate Mills	District No. Rate Mills	Tax Including State Homestead Mills	State Tax on Non-Homestead Mills	Special Taxes	Total Taxes	Paid	When Paid: Month Day Year	Number of Receipt	March Settlement 1957	June Settlement 1957	Penalty	November Settlement 1957	Penalty	Collections to First Monday in January 1958	Penalty	Delinquent on First Monday in January 1958	Penalty	Total Delinquent Tax and Penalty	Remarks
		Dollars	Dollars	Dollars	Dollars	Dollars	$ cts.	$ cts.	$ cts.	$ cts.				$ cts.	$ cts.	$ cts.	$ cts.	$ cts.	$ cts.	$ cts.	$ cts.	$ cts.	$ cts.	
1																								
2																								
3																								
4																								
5																								
6																								
7																								
8																								
9																								
10																								
11																								
12																								
13																								
14																								
15																								
16																								
17																								
18																								
19	SOLD FOR TAXES		70				16.48	38		16.86													16.86	
20																								
			70				16.48	38		16.86													16.86	

Assessment Roll and Tax List of Real Property in the Town of Silver, Cass County, Minnesota, for Taxes for the Year 1956.

Form 5CD-436 (Rev. 6-1-56) (Rev. 6-1-56)

* Indicate Type of Property: R-Residential, C-Commercial, I-Industrial, U-Utility, F-Farm, L-Lakeshore, T-Timber, M-Mineral

	In Whose Name Assessed	To Whom Transferred	Description of Property: Subdivision	Sec. or Lot	Town or Block	Rng.	Number of Acres of Land: Acres	100ths	Sch. School District	Indicate Homestead Yes or No	Indicate Agricultural Yes or No	* Indicate Type of Property	True and Full Valuations: Land Exclusive of Structures and Improvements	Buildings and Other Structures	Machinery Permanently Attached to Real Estate	Total True and Full Value	Assessed Valuations: Rural: Homestead Up to $1,000 20%	Rural: Over $1,000 and Non-Homestead 33⅓%	All Other: Timber Land Class 2c 20%	All Other: Homestead Up to $1,000 25%	All Other: Over $1,000 and Non-Homestead 40%	All Other: Machinery Permanently Attached to Real Estate 33⅓%	Total Assessed Value	Total Amount Value as Equalized by the Board of Review	Final Equalized Value
							Acres	100ths					Dollars	Dollars	Dollars	Dollars	Dollars	Dollars	Dollars	Dollars	Dollars	Dollars	Dollars	Dollars	Dollars
1	State of Minnesota		NE ¼ of NE ¼		16	142	26		6-1																
2	State of Minnesota		NW ¼ of NE ¼																						
3	State of Minnesota		SW ¼ of NE ¼																						
4	State of Minnesota		SE ¼ of NE ¼																						
5																									
6	State of Minnesota		NE ¼ of NW ¼																						
7	State of Minnesota		NW ¼ of NW ¼																						
8	State of Minnesota		SW ¼ of NW ¼																						
9	State of Minnesota		SE ¼ of NW ¼																						
10																									
11	State of Minnesota		NE ¼ of SW ¼																						
12	State of Minnesota		NW ¼ of SW ¼																						
13	State of Minnesota		SW ¼ of SW ¼																						
14	State of Minnesota		SE ¼ of SW ¼																						
15																									
16	State of Minnesota		NE ¼ of SE ¼																						
17	State of Minnesota		NW ¼ of SE ¼																						
18	State of Minnesota		SW ¼ of SE ¼																						
19	State of Minnesota		SE ¼ of SE ¼																						
20																									

	Sold for Taxes	Valuations by School Districts as Equalized by Department of Taxation: District No. ..... Rate ..... Mills	District No. ..... Rate ..... Mills	District No. ..... Rate ..... Mills	District No. ..... Rate ..... Mills	District No. ..... Rate ..... Mills	District No. ..... Rate ..... Mills	Tax including State Homestead ..... Mills	State Tax on Non-Homestead ..... Mills	Special Taxes	Total Taxes		Paid	When Paid: Month	Day	Year	Number of Receipt	March Settlement 1957	June Settlement 1957	Penalty	November Settlement 1957	Penalty	Collections to First Monday in January 1958	Penalty	Delinquent on First Monday in January 1958	Total Delinquent Tax and Penalty	Remarks
		Dollars	Dollars	Dollars	Dollars	Dollars	Dollars	$ cts.	$ cts.	$ cts.	$ cts.			Month	Day	Year		$ cts.	$ cts.	$ cts.	$ cts.	$ cts.	$ cts.	$ cts.	$ cts.	$ cts.	
1												1															
2												2															
3												3															
4												4															
5												5															
6												6															
7												7															
8												8															
9												9															
10												10															
11												11															
12												12															
13												13															
14												14															
15												15															
16												16															
17												17															
18												18															
19												19															
20												20															

Assessment Roll and Tax List of Real Property in the Town of Slater, Cass County, Minnesota, for Taxes for the Year 1956.

Form 5CD (55) [illegible]

* Indicate Type of Property: R-Residential, C-Commercial, I-Industrial, U-Utility, F-Farm, L-Lakeshore, T-Timber, M-Mineral

	In Whose Name Assessed	To Whom Transferred	Description of Property: Subdivision	Sec. or Lot	Town. or Block	Rng.	Number of Acres of Land: Acres	100ths	No. School District	Indicate Homestead Yes or No	Indicate Agricultural Yes or No	* Indicate Type of Property	True and Full Valuations: Land Exclusive of Structures and Improvements (Dollars)	Buildings and Other Structures (Dollars)	Machinery Permanently Attached to Real Estate (Dollars)	Total True and Full Value (Dollars)	Assessed Valuations: Rural: Homestead Up to $1,000 20% (Dollars)	Rural: Over $1,000 and Non-Homestead 33⅓% (Dollars)	All Other: Under $1,000 Unimp. Land Class 3c 20% (Dollars)	All Other: Homestead Up to $1,000 25% (Dollars)	All Other: Over $1,000 and Non-Homestead 40% (Dollars)	All Other: Machinery Permanently Attached to Real Estate 33⅓% (Dollars)	Total Assessed Value (Dollars)	Total Assessed Value as Equalized by the Board of Review (Dollars)	Final Equalized Value (Dollars)
1	U. S. of America		NE¼ of NE¼	17	142	26		6.1																	
2	Ernest & Dorothy M. Dunell		NW¼ of NE¼				40			40	40	F	230	180		410	82						82		
3	" "		SW¼ of NE¼				40			"	"	"	230			230	46						46		
4	U. S. of America		SE¼ of NE¼																						
5																									
6	U. S. of America		NE¼ of NW¼																						
7	State of Minnesota		NW¼ of NW¼																						
8	U. S. of America		SW¼ of NW¼																						
9	U. S. of America		SE¼ of NW¼																						
10																									
11	State of Minnesota		NE¼ of SW¼																						
12	U. S. of America		NW¼ of SW¼																						
13			SW¼ of SW¼																						
14	State of Minnesota		SE¼ of SW¼																						
15																									
16	U. S. of America		NE¼ of SE¼																						
17	U. S. of America		NW¼ of SE¼																						
18	U. S. of America		SW¼ of SE¼																						
19	U. S. of America		SE¼ of SE¼																						
20																									
							40						460	180		640	128						128		

	Sold for Taxes	Valuations by School Districts as Equalized by Department of Taxation: District No. ..... Rate ..... Mills	District No. ..... Rate ..... Mills	District No. ..... Rate ..... Mills	District No. ..... Rate ..... Mills	District No. ..... Rate ..... Mills	District No. ..... Rate ..... Mills	Tax including State Homestead ..... Mills	State Tax on Non-Homestead ..... Mills	Special Taxes	Total Taxes	Paid	When Paid: Month Day Year	Number of Receipt	March Settlement 1957	June Settlement 1957	Penalty	November Settlement 1957	Penalty	Collections to First Monday in January 1958	Penalty	Delinquent on First Monday in January 1958	Total Delinquent Tax and Penalty	Remarks
		Dollars	Dollars	Dollars	Dollars	Dollars	Dollars	$ cts.	$ cts.	$ cts.	$ cts.				$ cts.	$ cts.	$ cts.	$ cts.	$ cts.	$ cts.	$ cts.	$ cts.	$ cts.	
1																								
2	SOLD FOR TAXES	H 82						1932			1932											1932	21.25	
3	SOLD FOR TAXES	H 46						1084			1084											1084	11.92	
4																								
5																								
6																								
7																								
8																								
9																								
10																								
11																								
12																								
13																								
14																								
15																								
16																								
17																								
18																								
19																								
20																								
		H 128						3016			3016											3016		

Assessment Roll and Tax List of Real Property in the Town of Shelton, Cass County, Minnesota, for Taxes for the Year 1956.

Form 5C17(56) Department of Taxes, Minnesota

* Indicate Type of Property: R-Residential, C-Commercial, I-Industrial, U-Utility, F-Farm, L-Lakeshore, T-Timber, M-Mineral

	In Whose Name Assessed	To Whom Transferred	Description of Property: Subdivision	Sec. or Lot	Town or Block	Rge.	Number of Acres of Land: Acres	Mills	No. School District	Indicate Homestead Yes or No	Indicate Agricultural Yes or No	* Indicate Type of Property	True and Full Valuations: Land Exclusive of Structures and Improvements	Buildings and Other Structures	Machinery Permanently Attached to Real Estate	Total True and Full Value	Assessed Valuations: Rural: Homestead Up to $4,000 20%	Over $4,000 and Non-Homestead 33⅓%	All Other: Timber Land Class 2a 20%	Homestead Up to $4,000 25%	Over $4,000 Homestead and 40%	Machinery Permanently Attached to Real Estate 33⅓%	Total Assessed Value	Total Assessed Value as Equalized by the Board of Review	Final Equalized Value
							Acres	Mills					Dollars	Dollars	Dollars	Dollars	Dollars	Dollars	Dollars	Dollars	Dollars	Dollars	Dollars	Dollars	Dollars
1	U.S. of America	A	NE¼ of NE¼	18	142	26	64																		
2	~~U.S. of America~~		NW¼ of NE¼																						
3	~~U.S. of America~~		SW¼ of NE¼																						
4	~~U.S. of America~~		SE¼ of NE¼																						
5																									
6	U.S. of America		NE¼ of NW¼																						
7	U.S. of America		NW¼ of NW¼ Lot 1																						
8	Aloyd & Hilda M. Harnert		SW¼ of NW¼ Lot 2				41.28			yes	yes	F	225			225	45						45		
9	U.S. of America		SE¼ of NW¼																						
10	Robert Turner		3 acr. of Lot 3				3			no	yes	T	135	100		135		45					45		
11	U.S. of America		NE¼ of SW¼																						
12	U.S. of America		~~NW¼ of SW¼~~ Lot 3 less 3 acres																						
13	~~U.S. of America~~		SW¼ of SW¼ Lot 4 less Rly																						
14	~~U.S. of America~~		SE¼ of SW¼																						
15																									
16	U.S. of America		NE¼ of SE¼																						
17	State of Minnesota		NW¼ of SE¼																						
18	U.S. of America		SW¼ of SE¼																						
19	~~U.S. of America~~		SE¼ of SE¼																						
20																									
							44.28						360	100		360	45	45					90		

	Sold for Taxes	Validations by School Districts as Equalized by Department of Taxation: District No. 2 Rate 53.5 Mills	Dollars	District No. Rate Mills	Dollars	District No. Rate Mills	Dollars	District No. Rate Mills	Dollars	Tax including State Homestead Mills $ cts.	State Tax on Non-Homestead 5.3 Mills $ cts.	Special Taxes $ cts.	Total Taxes $ cts.		Paid	When Paid Month Day Year	Number of Receipt	March Settlement 1957 $ cts.	June Settlement 1957 $ cts.	Penalty $ cts.	November Settlement 1957 $ cts.	Penalty $ cts.	Collections to First Monday in January 1955 $ cts.	Penalty $ cts.	Delinquent on First Monday in January 1956 $ cts.	Total Delinquent Taxes and Penalty $ cts.	Remarks
1														1														
2														2														
3														3														
4														4														
5														5														
6														6														
7														7														
8		H	45							1060			1060	8	Balance Paid	OCT 31 1957	16521		63		42							
9														9	Back Paid	MAY 31 1957	11164											
10			45							1060	24		1084	10	PAID IN FULL	MAY 28 1957	2125		1084									
11														11														
12														12														
13														13														
14														14														
15														15														
16														16														
17														17														
18														18														
19														19														
20														20														
		H	45							2120	24		2144						1723		421							
			45																									
			90																									

Assessment Roll and Tax List of Real Property in the Town of Walton, Cass County, Minnesota, for Taxes for the Year 1956.

Form SCD (36) with approval endorsed

* Indicate Type of Property: R-Residential, C-Commercial, I-Industrial, U-Utility, F-Farm, L-Lakeshore, T-Timber, M-Mineral

		DESCRIPTION OF PROPERTY									TRUE AND FULL VALUATIONS				ASSESSED VALUATIONS																			
															RURAL				ALL OTHER															
IN WHOSE NAME ASSESSED	TO WHOM TRANSFERRED		SUBDIVISION	Sect. or Lot	Town or Block	Rng.	Number of Acres of Land: Acres	Hdths	No. School District	Indicate Homestead Tax or No	Indicate Agricultural Tax or No	* Indicate Type of Property	LAND Exclusive of Structures and Improvements	BUILDINGS and Other Structures	MACHINERY Permanently Attached to Real Estate	TOTAL True and Full Value	Homestead Up to $4,000	Over $4,000 Non-Homestead	Timber Land Non-Ag.	Homestead Up to $4,000	Over $4,000 Non-Homestead	MACHINERY Permanently Attached to Real Estate	TOTAL ASSESSED VALUE	Total Assessed Value as Equalized by the Board of Review	FINAL EQUALIZED VALUE
													Dollars	Dollars	Dollars	Dollars	Dollars	Dollars	Dollars	Dollars	Dollars	Dollars	Dollars	Dollars	Dollars
U. S. of America	1		NE¼ of NE¼	19	142	26			61																
U. S. of America	2		NW¼ of NE¼																						
U. S. of America	3		SW¼ of NE¼ less Rly Rt of Way																						
U. S. of America	4		SE¼ of NE¼																						
	5																								
U. S. of America	6		NE¼ of NW¼ less Rly Rt of Way																						
U. S. of America	7		Lot 1 " " " NW¼ of NW¼																						
U. S. of America	8		Lot 2 " " " SW¼ of NW¼																						
U. S. of America	9		SE¼ of NW¼ less Rly Rt of Way																						
	10																								
U. S. of America	11		NE¼ of SW¼																						
U. S. of America	12		NW¼ of SW¼ — Lot 3																						
U. S. of America	13		SW¼ of SW¼ Lot 4																						
U. S. of America	14		SE¼ of SW¼																						
	15																								
State of Minnesota	16		NE¼ of SE¼ less Rly Rt of Way																						
State of Minnesota	17		NW¼ of SE¼ " " "																						
U. S. of America	18		SW¼ of SE¼ Lot 5																						
State of Minnesota	19		SE¼ of SE¼ Lot 6 less Rly Rt of Way																						
	20																								

	SOLD FOR TAXES	VALUATIONS BY SCHOOL DISTRICTS AS EQUALIZED BY DEPARTMENT OF TAXATION: District No. ..... Rate ..... Mills	District No. ..... Rate ..... Mills	District No. ..... Rate ..... Mills	District No. ..... Rate ..... Mills	District No. ..... Rate ..... Mills	District No. ..... Rate ..... Mills	Tax including State Homestead ..... Mills	State Tax on Non-Homestead ..... Mills	SPECIAL TAXES	TOTAL TAXES		PAID	WHEN PAID	Number of Receipt	March Settlement 1957	June Settlement 1957	Penalty	November Settlement 1957	Penalty	Collections to Five Months in January 1955	Penalty	Delinquent on Five Months in January 1956	Total Delinquent Tax and Penalty	REMARKS
		Dollars	Dollars	Dollars	Dollars	Dollars	Dollars	$ cts.	$ cts.	$ cts.	$ cts.			Month Day Year		$ cts.	$ cts.	$ cts.	$ cts.	$ cts.	$ cts.	$ cts.	$ cts.	$ cts.	
1												1													
2												2													
3												3													
4												4													
5												5													
6												6													
7												7													
8												8													
9												9													
10												10													
11												11													
12												12													
13												13													
14												14													
15												15													
16												16													
17												17													
18												18													
19												19													
20												20													

Assessment Roll and Tax List of Real Property in the Town of Shelton, Cass County, Minnesota, for Taxes for the Year 1956.

Form 3C(1) (56) [illegible]

* Indicate Type of Property: R-Residential, C-Commercial, I-Industrial, U-Utility, F-Farm, L-Lakeshore, T-Timber, M-Mineral.

		DESCRIPTION OF PROPERTY								TRUE AND FULL VALUATIONS				ASSESSED VALUATIONS																					
														RURAL				ALL OTHER																	
IN WHOSE NAME ASSESSED	TO WHOM TRANSFERRED		SUBDIVISION	Sec. or Lot	Town or Block	Rng.	Number of Acres of Land		No. School District	Indicate Homestead Tax	Indicate Agricultural Tax	* Indicate Type of Property	LAND Exclusive of Structures and Improvements	BUILDINGS and Other Structures	MACHINERY Permanently Attached to Real Estate	TOTAL True and Full Value	Homestead Up to $1,000 20%	Over $1,000 and Non-Homestead 33⅓%	Timber Class 2c 20%	Homestead Up to $4,000 25%	Over $4,000 and Non-Homestead 40%	MACHINERY Permanently Attached to Real Estate 33⅓%	TOTAL ASSESSED VALUE	Total Amount Value as Equalized by the Board of Review	FINAL EQUALIZED VALUE
							Acres	Mills					Dollars	Dollars	Dollars	Dollars	Dollars	Dollars	Dollars	Dollars	Dollars	Dollars	Dollars	Dollars	Dollars
Pierre E. Hagen		1	~~N½ of NE¼~~ NW¼NW¼	20	142	26	60		6-1	yes	yes	F	240	160		400	80						80		
State of Minnesota		2	~~S 20 acs of N½ of NE¼~~ NW¼NW¼																						
State of Minnesota		3	SW¼ of NW¼																						
U. S. of America		4	SE¼ of NW¼																						
		5																							
U. S. of America		6	NE¼ of NW¼																						
U. S. of America		7	NW¼ of NW¼																						
U. S. of America		8	SW¼ of NW¼																						
U. S. of America		9	SE¼ of NW¼																						
		10																							
U. S. of America		11	NE¼ of SW¼																						
U. S. of America		12	NW¼ of SW¼																						
U. S. of America		13	SW¼ of SW¼ Reserve Right of Way																						
State of Minnesota		14	SE¼ of SW¼																						
		15																							
State of Minnesota		16	NE¼ of SE¼																						
U. S. of America		17	NW¼ of SE¼																						
U. S. of America		18	SW¼ of SE¼																						
State of Minnesota		19	SE¼ of SE¼																						
		20																							
							60						240	160		400	80						80		

	SOLD FOR TAXES	VALUATIONS BY SCHOOL DISTRICTS AS EQUALIZED BY DEPARTMENT OF TAXATION						Tax Including State Homestead	State Tax on Non-Homestead	SPECIAL TAXES	TOTAL TAXES		PAID	WHEN PAID			Number of Receipt	March Settlement 1957	June Settlement 1957	Penalty	November Settlement 1957	Penalty	Collections to Five Monday in January 1958	Penalty	Delinquent on Five Monday in January 1958	Total Delinquent Tax and Penalty	REMARKS
		District No. ..... Rate ..... Mills	District No. 6-1 Rate 28 Mills	District No. ..... Rate ..... Mills	District No. ..... Rate ..... Mills	District No. ..... Rate ..... Mills	District No. ..... Rate ..... Mills		..... Mills	..... Mills				Month	Day	Year											
		Dollars	Dollars	Dollars	Dollars	Dollars	Dollars	$ cts.	$ cts.	$ cts.	$ cts.							$ cts.	$ cts.	$ cts.	$ cts.	$ cts.	$ cts.	$ cts.	$ cts.	$ cts.	
1			H 80					1884			1884	1													1884	2072	
2												2															
3												3															
4												4															
5												5															
6												6															
7												7															
8												8															
9												9															
10												10															
11												11															
12												12															
13												13															
14												14															
15												15															
16												16															
17												17															
18												18															
19												19															
20												20															
			H 80					1884			1884														1884		

Assessment Roll and Tax List of Real Property in the Town of Slater, Cass County, Minnesota, for Taxes for the Year 1956.

Form 5CD (36) [illegible]

* Indicate Type of Property: R-Residential, C-Commercial, I-Industrial, U-Utility, F-Farm, L-Lakeshore, T-Timber, M-Mineral

In Whose Name Assessed	To Whom Transferred		Description of Property: Subdivision	Sec. or Lot	Town or Block	Rge.	Number of Acres of Land: Acres	Tenths	No. School District	Indicate Exempt Tax or No	Indicate Agricultural Tax or No	Indicate Type of Prop.	True and Full Valuations: Land Exclusive of Structures and Improvements	Buildings and Other Structures	Machinery Permanently Attached to Real Estate	Total True and Full Value	Assessed Valuations: Rural: Homestead Up to $4,000 20%	Over $4,000 and Non-Homestead 33⅓%	All Other: Timber Land (Max 2a 20%)	Homestead Up to $4,000 25%	Over $4,000 and Non-Homestead 40%	Machinery Permanently Attached to Real Estate 33⅓%	Total Assessed Value	Total Assessed Value as Equalized by the Board of Review	Final Equalized Value
							Acres	Tenths					Dollars	Dollars	Dollars	Dollars	Dollars	Dollars	Dollars	Dollars	Dollars	Dollars	Dollars	Dollars	Dollars
U. S. of America		1	NE¼ of NE¼						6-1																
U. S. of America		2	NW¼ of NE¼																						
U. S. of America		3	SW¼ of NE¼																						
U. S. of America		4	SE¼ of NE¼																						
		5																							
U. S. of America		6	NE¼ of NW¼																						
U. S. of America		7	NW¼ of NW¼																						
U. S. of America		8	SW¼ of NW¼																						
U. S. of America		9	SE¼ of NW¼																						
		10																							
U. S. of America		11	NE¼ of SW¼																						
U. S. of America		12	NW¼ of SW¼																						
U. S. of America		13	SW¼ of SW¼																						
U. S. of America		14	SE¼ of SW¼																						
		15																							
State of Minnesota		16	NE¼ of SE¼ Lot 1																						
U. S. of America		17	NW¼ of SE¼																						
U. S. of America		18	SW¼ of SE¼ Lot 2																						
		19	SE¼ of SE¼																						
		20																							

	Sold for Taxes	Valuations by School Districts as Equalized by Department of Taxation: District No. ..... Rate ..... Mills	District No. ..... Rate ..... Mills	District No. ..... Rate ..... Mills	District No. ..... Rate ..... Mills	District No. ..... Rate ..... Mills	District No. ..... Rate ..... Mills	Tax Including State Homestead ..... Mills	State Tax on Non-Homestead ..... Mills	Special Taxes	Total Taxes		Paid	When Paid: Month	Day	Year	Number of Receipt	March Settlement 1957	June Settlement 1957	Penalty	November Settlement 1957	Penalty	Collections to First Monday in January 1958	Penalty	Delinquent as First Monday in January 1958	Total Delinquent Tax and Penalty	Remarks
		Dollars	Dollars	Dollars	Dollars	Dollars	Dollars	$ cts.	$ cts.	$ cts.	$ cts.							$ cts.	$ cts.	$ cts.	$ cts.	$ cts.	$ cts.	$ cts.	$ cts.	$ cts.	
1												1															
2												2															
3												3															
4												4															
5												5															
6												6															
7												7															
8												8															
9												9															
10												10															
11												11															
12												12															
13												13															
14												14															
15												15															
16												16															
17												17															
18												18															
19												19															
20												20															

Assessment Roll and Tax List of Real Property in the Town of Hart, Cass County, Minnesota, for Taxes for the Year 1956.

Form 3CD (56) (Minnesota Tax Commission)

* Indicate Type of Property: R-Residential, C-Commercial, I-Industrial, U-Utility, F-Farm, L-Lakeshore, T-Timber, M-Mineral

	IN WHOSE NAME ASSESSED	TO WHOM TRANSFERRED	DESCRIPTION OF PROPERTY: SUBDIVISION	Sec. or Lot	Town or Block	Rng.	Number of Acres of Land (Acres / 100ths)	No. School District	Indicate Homestead Yes or No	Indicate Agricultural Yes or No	* Indicate Type of Property	TRUE AND FULL VALUATIONS: LAND Exclusive of Structures and Improvements	BUILDINGS and Other Structures	MACHINERY Permanently Attached to Real Estate	TOTAL True and Full Value	ASSESSED VALUATIONS: RURAL: Homestead Up to $6,000 20%	RURAL: Over $6,000 Real Estate and Homestead 33⅓%	ALL OTHER: Timber Land Classified 20%	ALL OTHER: Homestead Up to $6,000 25%	ALL OTHER: Over $6,000 Real Estate Homestead 40%	ALL OTHER: MACHINERY Permanently Attached to Real Estate 33⅓%	TOTAL ASSESSED VALUE	Total Amount Value of Exemption by the Board of Review	FINAL EQUALIZED VALUE
												Dollars	Dollars	Dollars	Dollars	Dollars	Dollars	Dollars	Dollars	Dollars	Dollars	Dollars	Dollars	Dollars
1	John H. & Chas. D. Harner		NE¼ of NE¼	22	142	26	40	6-1	no	yes	F	192			192		64					64		
2	" " "		NW¼ of NE¼				40		no	yes	T	192			192		64					64		
3	U. S. of America		SW¼ of NE¼																					
4	U. S. of America		SE¼ of NE¼																					
5																								
6	U. S. of America		NE¼ of NW¼ Lot 2																					
7	U. S. of America		NW¼ of NW¼ Lot 4																					
8	U. S. of America		SW¼ of NW¼ Lot 3																					
9	U. S. of America		SE¼ of NW¼																					
10																								
11	U. S. of America		NE¼ of SW¼																					
12	U. S. of America		NW¼ of SW¼ Lot 4																					
13	U. S. of America		SW¼ of SW¼ Lot 5																					
14	U. S. of America		SE¼ of SW¼																					
15																								
16	U. S. of America		NE¼ of SE¼																					
17	U. S. of America		NW¼ of SE¼																					
18	U. S. of America		SW¼ of SE¼																					
19	U. S. of America		SE¼ of SE¼																					
20																								
							80					384			384		128					128		

VALIDATIONS BY SCHOOL DISTRICTS AS EQUALIZED BY DEPARTMENT OF TAXATION

	SOLD FOR TAXES	District No. ..... Rate ..... Mills	District No. 6-1 Rate 54.34 Mills	District No. ..... Rate ..... Mills	District No. ..... Rate ..... Mills	District No. ..... Rate ..... Mills	District No. ..... Rate ..... Mills	Tax Including State Homestead ..... Mills	State Tax on Non-Homestead 5.34 Mills	SPECIAL TAXES	TOTAL TAXES	PAID	WHEN PAID	Number of Receipt	March Settlement 1957	June Settlement 1957	Penalty	November Settlement 1957	Penalty	Collections to First Monday in January 1958	Penalty	Delinquent on Five Monday in January 1958	Total Delinquent Tax and Penalty	REMARKS
		Dollars	Dollars	Dollars	Dollars	Dollars	Dollars	$ cts.	$ cts.	$ cts.	$ cts.		Month Day Year		$ cts.	$ cts.	$ cts.	$ cts.	$ cts.	$ cts.	$ cts.	$ cts.	$ cts.	
1			64					15 48	34		15 42	2nd Half Paid	OCT 31 1957	2024		15 42		15 42						
2			64					15 08	34		15 42	1st Half Paid	MAY 31 1957	1614										
												2nd Half Paid	OCT 31 1956											
												1st Half Paid	MAY 31 1956											
3																								
4																								
5																								
6																								
7																								
8																								
9																								
10																								
11																								
12																								
13																								
14																								
15																								
16																								
17																								
18																								
19																								
20																								
			128					2016	68		3084					1542		1542						

PLACE THIS PAGE

Assessment Roll and Tax List of Real Property in the Town of Alatna

Form SCD (50) [illegible]

* Indicate Type of Property: R-Residential, C-Commercial, I-Industrial, U-Utility, F-Farm, L-Lakeshore, T-Timber, M-Mineral

	In Whose Name Assessed	To Whom Transferred		Description of Property: Subdivision	Sec. or Lot	Town or Block	Reg.	Number of Acres: Acres	100ths	No. School District	Indicate Homestead Yes or No	Indicate Agricultural Yes or No	* Indicate Type of Property	True and Full Valuations: Land Exclusive of Structures and Improvements	Buildings and Other Structures	Machinery Permanently Attached to Real Estate	Total True and Full Value	Assessed Valuations: Rural: Homestead Up to $4,000 20%	Rural: Over $4,000 and Non-Homestead 33⅓%	All Other: Timber Land Class 2a 20%	All Other: Homestead Up to $4,000 25%	All Other: Over $4,000 and Non-Homestead 40%	All Other: Machinery Permanently Attached to Real Estate 33⅓%	Total Assessed Value	Total Amount Of Exemptions Deducted Of Income Of Review	Final Equalized Value
								Acres	100ths					Dollars	Dollars	Dollars	Dollars	Dollars	Dollars	Dollars	Dollars	Dollars	Dollars	Dollars	Dollars	Dollars
1	John J. & Delilah L. Irving			NE¼ of NE¼ [illegible] sold	23	142	26	35		6-1	yes	yes	F	180			180	36						36		
2	State of Minnesota			NW¼ of NE¼																						
3	State of Minnesota			SW¼ of NW¼																						
4	Anna & Chas. M. Anderson			SE¼ of NE¼				40			no	yes	T	201		75	276		92					92		
	Louis L. & Lydia E. Dickson			Start at N¼ corner 7764 7764 [illegible]				5			no	yes	T	30			30		10					10		
6	State of Minnesota			NE¼ of NW¼	Lot 1																					
7	John A. & Ethel D. Farner			NW¼ of NW¼	Lot 2			35.75			no	yes	T	180			180		60					60		
8	Paul Rayman			SW¼ of NW¼				40			no	yes	T	180			180		60					60		
9	State of Minnesota			SE¼ of NW¼																						
10																										
11	State of Minnesota			NE¼ of SW¼																						
12	State of Minnesota			NW¼ of SW¼																						
13	State of Minnesota			SW¼ of SW¼																						
14	State of Minnesota			SE¼ of SW¼																						
15																										
16	U. S. of America			NE¼ of SE¼	Lot 3																					
17	State of Minnesota			NW¼ of SE¼																						
18	State of Minnesota			SW¼ of SE¼																						
19	Ray B. & Pearl Joseph E. Swanson Contract			SE¼ of SE¼	Lot 4			23.50			no	yes	T	135			135		45					45		
20																										
								179.25						[illegible]			9[illegible]	36	269					302		

	Sold for Taxes	Valuations by School Districts as Equalized by Department of Taxation: District No. / Rate Mills		District No. / Rate Mills		District No. / Rate Mills		District No. / Rate Mills		District No. / Rate Mills		Tax including State Homestead Mills	State Tax on Non-Homestead 6.34 Mills	Special Taxes	Total Taxes		Paid	When Paid: Month	Day	Year	Number of Receipt	March Settlement 1957	June Settlement 1957	Penalty	November Settlement 1957	Penalty	Collections to First Monday in January 1958	Penalty	Delinquent on First Monday in January 1958	Total Delinquent Tax and Penalty	Remarks
			Dollars		Dollars		Dollars		Dollars		Dollars		$ cts.	$ cts.	$ cts.							$ cts.	$ cts.	$ cts.	$ cts.	$ cts.	$ cts.	$ cts.	$ cts.	$ cts.	
1		R	36										848		848	1	2nd Half Paid 1st Half Paid	OCT 31 MAY 31	1957 1957	10187 12024		424		424						1084	
2																2																
3																3																
4			92										2168	60	2218	4	PAID IN FULL	JUN 19	1957	9918					2218	33						
5			10										236	06	242	5	PAID IN FULL	MAY 31	1957	12052		12	52									
6																6																
7			60										1414	32	1446	7	2nd Half Paid 1st Half Paid	OCT 31 MAY 31	1957 1957	10144 12022		723		723								
8			60										1414	32	1446	8	PAID IN FULL	MAY 31	1957	12056		1446										
9																9																
10																10																
11																11																
12																12																
13																13																
14																14																
15																15																
16																16																
17																17																
18																18																
19			46										1060	24	1084	19														1084	1192	
20																20																
		R	36 261 303										7140	144	7284							2835		3645						1014	

Assessment Roll and Tax List of Real Property in the Towns of Shelter, Cass County, Minnesota, for Taxes for the Year 1956.

Form 50 (56) 10-8-3-5-6 Minimum 200 Lots

* Indicate Type of Property: R-Residential, C-Commercial, I-Industrial, U-Utility, F-Farm, L-Lakeshore, T-Timber, M-Mineral

	In Whose Name Assessed	To Whom Transferred	Description of Property: Subdivision	Sec. or Lot	Town or Block	Rng.	Number of Acres of Land: Acres	Number of Acres of Land: Mills	Sch. School District	Indicate Non-Homestead Property by a No	Indicate Agricultural Property by an A	* Indicate Type of Property	True and Full Valuations: Land Exclusive of Structures and Improvements	Build-ings and Other Structures	Machinery Permanently Attached to Real Estate	Total True and Full Value	Assessed Valuations: Rural: Homestead Up to $4,000 20%	Rural: Over $4,000 and Non-Homestead 33⅓%	All Other: Timber Land Tax 20%	All Other: Homestead Up to $4,000 25%	All Other: Over $4,000 and Non-Homestead 40%	All Other: Machinery Permanently Attached to Real Estate 33⅓%	Total Assessed Value	Total Assessed Value as Equalized by the Board of Review	Final Equalized Value
							Acres	Mills					Dollars	Dollars	Dollars	Dollars	Dollars	Dollars	Dollars	Dollars	Dollars	Dollars	Dollars	Dollars	Dollars
1	State of Minnesota		NE¼ of NE¼	24	142	26			6-1																
2	State of Minnesota		NW¼ of NE¼																						
3	U. S. of America		SW¼ of NE¼																						
4	U. S. of America		SE¼ of NE¼																						
5	Robert Bicher		Lot 7					14		no	no	L	12			12		4					4		
6	Otto J. Volbrath		NE¼ of NW¼ Lot 1				14	25		no	no	L	81			81		27					27		
7	Hugo L. & Agnes C. Johnson		Lot 6 less N 700' NW¼ of NW¼				9	25		no	no	R	54	201		255		85					85		
8	" "		S 100' of NW¼ Lot 5				21	25		no	yes	T	120			120		40					40		
9	State of Minnesota		SW¼ of NW¼ Lot 2																						
10	Lewis A. & Lydia Erickson		N 700' of Lot 6							no	no	L	60			60		20					20		
11	U. S. of America		NE¼ of SW¼																						
12	U. S. of America		~~NW¼ of SW¼~~ Lot 4																						
13	Maynard & Caroline Free		~~SW¼ of SW¼~~ Lot 3				10			no	yes	T	42			42		14					14		
14	U. S. of America		SE¼ of SW¼																						
15																									
16	State of Minnesota		NE¼ of SE¼																						
17	State of Minnesota		NW¼ of SE¼																						
18	State of Minnesota		SW¼ of SE¼																						
19	State of Minnesota		SE¼ of SE¼																						
20																									
							54	94					369	201		552		190					190		

	Sold for Taxes	Valuations by School Districts as Equalized by Department of Taxation: District No. ..... Rate ..... Mills	District No. 1 Rate 55 Mills	District No. ..... Rate ..... Mills	District No. 1 Rate 55 Mills	District No. ..... Rate ..... Mills	District No. ..... Rate ..... Mills	Tax including State Homestead ..... Mills	State Tax on Non-Homestead 54 Mills	Special Taxes	Total Taxes		Paid	When Paid: Month Day Year	Number of Receipt	March Settlement 1957	June Settlement 1957	Penalty	November Settlement 1957	Penalty	Collections to First Monday in January 1958	Penalty	Delinquent on First Monday in January 1958	Total Delinquent Tax and Penalty	Remarks
		Dollars	Dollars	Dollars	Dollars	Dollars	Dollars	$ cts.	$ cts.	$ cts.	$ cts.					$ cts.	$ cts.	$ cts.	$ cts.	$ cts.	$ cts.	$ cts.	$ cts.	$ cts.	
1												1													
2												2													
3												3													
4												4													
5	SOLD FOR TAXES			4				104	02		106	5											106		
6				27				704	14		718	6											718	790	Pay 1-Pd 2-7-57 1/3-58
7				85				2204	40		2260	7											2260		
8		40						942	22		964	8											964		" " " 1/3-55
9												9													
10				20				522	10		532	10	PAID IN FULL	MAY 3 1 1957	8052		532								
11												11													
12												12													
13	SOLD FOR TAXES	14						330	08		338	13											338		
14												14													
15												15													
16												16													
17												17													
18												18													
19												19													
20												20													
		54		186	190	1272 3544 4816		4918	102		4918						532						4386		

Assessment Roll and Tax List of Real Property in the Pawn of Alter, Cass County, Minnesota, for Taxes for the Year 1956.

Form 5C (56) 200-10-5-56 STORTS, DORSEY-N.Y.

* Indicate Type of Property: R-Residential, C-Commercial, I-Industrial, U-Utility, F-Farm, L-Lakeshore, T-Timber, M-Mineral

	Description of Property									True and Full Valuations				Assessed Valuations																					
														Rural			All Other																		
In Whose Name Assessed	To Whom Transferred		Subdivision	Sec. or Lot	Town or Block	Rng.	Number of Acres of Land			Land Exclusive of Structures and Improvements	Buildings and Other Structures	Machinery Permanently Attached to Real Estate	Total True and Full Value	Homestead Up to $4,000 20%	Over $4,000 and Non-Homestead 33⅓%	Timber Land Class 2 20%	Homestead Up to $4,000 25%	Over $4,000 and Non-Homestead 40%	Machinery Permanently Attached to Real Estate 33⅓%	Total Assessed Value	Total Assessed Value as Equalized by the Board of Review	Final Equalized Value
							Acres	100ths		Dollars	Dollars	Dollars	Dollars	Dollars	Dollars	Dollars	Dollars	Dollars	Dollars	Dollars	Dollars	Dollars
State of Minnesota		1	NE¼ of NE¼	25	142	26			6-1													
State of Minnesota		2	NW¼ of NE¼														7					
State of Minnesota		3	SW¼ of NE¼																			
State of Minnesota		4	SE¼ of NE¼																			
		5																				
State of Minnesota		6	NE¼ of NW¼																			
Arnold & John Miller		7	NW¼ of NW¼ Lot 1				14	75		Mayer	T		84		28					28		
Raymond R. Kraft		8	SW¼ of NW¼ Lot 2				20			Mayer	T		120	60						60		
State of Minnesota		9	SE¼ of NW¼																			
		10																				
C. F. Rowen		11	NE¼ of SW¼				40			Pawn	T		200		40					40		
" "		12	NW¼ of SW¼				40			Pawn	T		200		40					40		
" "		13	SW¼ of SW¼				40			Pawn	F		300	100		300	60			60		
State of Minnesota		14	SE¼ of SW¼																			
		15																				
State of Minnesota		16	NE¼ of SE¼																			
~~Harold Hoffmann Estate~~ ~~Harold Olson~~	Denver W. & Elmer	17	NW¼ of SE¼				40			Pawn	T		220		67					67		
State of Minnesota		18	SW¼ of SE¼																			
State of Minnesota		19	SE¼ of SE¼																			
		20																				
							199 75			1005	160		1165	140	155					295		

	Sold for Taxes	Validations by School Districts as Equalized by Department of Taxation						Tax including State Homestead	State Tax on Non-Homestead	Special Taxes	Total Taxes		Paid	When Paid			Number of Receipt	March Settlement 1957	June Settlement 1957	Penalty	November Settlement 1957	Penalty	Collections to First Monday in January 1958	Penalty	Delinquent on First Monday in January 1958	Total Delinquent Tax and Penalty	Remarks
		District No. ..... Rate ..... Mills	District No. 2 Rate 52 32 Mills	District No. ..... Rate ..... Mills	District No. ..... Rate ..... Mills	District No. ..... Rate ..... Mills	District No. ..... Rate ..... Mills							Month Day Year													
		Dollars	Dollars	Dollars	Dollars	Dollars	Dollars	$ cts.	$ cts.	$ cts.	$ cts.							$ cts.	$ cts.	$ cts.	$ cts.	$ cts.	$ cts.	$ cts.	$ cts.	$ cts.	
1												1															
2												2															
3												3															
4												4															
5												5															
6												6															
7			28					66	14		674	7													674	841	
8			60					144	27		1446	8	2nd Half Paid 1st Half Paid	OCT 31 1957 MAY 31 1957			16330 20660		723		723						
9												9															
10												10															
11		N	40					242			942	11	2nd Half Paid 1st Half Paid	OCT 31 1957 MAY 31 1957													
12		N	40					242			942	12	2nd Half Paid 1st Half Paid	OCT 31 1957 MAY 31 1957			16195 9583		1649		1649						
13		N	60					144			144	13	2nd Half Paid 1st Half Paid	OCT 31 1957 MAY 31 1957													
14												14															
15												15															
16												16															
17			67					158	36		1614	17	2nd Half Paid 1st Half Paid	OCT 31 1957 MAY 31 1957			16191 12664		807		807						
18												18															
19												19															
20												20															
		N	140 155 295					6950	82		7032								3178		3178				6746		

Assessment Roll and Tax List of Real Property in the Town of Shelton

Cass County, Minnesota, for Taxes for the Year 1956.

FORM 3C (56) (Rev. 5-15-56) (Rev. 1-1-56)

* Indicate Type of Property: R-Residential, C-Commercial, I-Industrial, U-Utility, F-Farm, L-Lakeshore, T-Timber, M-Mineral

	In Whose Name Assessed	To Whom Transferred	Description of Property: Subdivision	Sec. or Lot	Town or Block	Rng	Number of Area of Land: Acres	100ths	No. School District	Indicate Homestead Tax or No	Indicate Agricultural Tax or No	* Indicate Type of Property	True and Full Valuations: Land Exclusive of Structures and Improvements (Dollars)	Buildings and Other Structures (Dollars)	Machinery Permanently Attached to Real Estate (Dollars)	Total True and Full Value (Dollars)	Assessed Valuations: Rural: Homestead Up to $4,000 20% (Dollars)	Rural: Over $4,000 and Non-Homestead 33⅓% (Dollars)	All Other: Timber Land Class 3c 20% (Dollars)	All Other: Homestead Up to $4,000 25% (Dollars)	All Other: Over $4,000 and Non-Homestead 40% (Dollars)	All Other: Machinery Permanently Attached to Real Estate 33⅓% (Dollars)	Total Assessed Value (Dollars)	Total Assessed Value as Equalized by the Board of Review (Dollars)	Final Equalized Value (Dollars)
1	Joseph E. Swanson		NE¼ of NE¼ Lot 1	26	142	26	25	15	0-1	no	no	L	290	160		450		150					150		
2	State of Minnesota		NW¼ of NE¼																						
3	State of Minnesota		SW¼ of NE¼																						
4	Edmund N. Henrickson		SE¼ of NE¼ Lot 2				36	50		no	yes	T	201			201		67					67		
5																									
6	State of Minnesota		NE¼ of NW¼																						
7	State of Minnesota		NW¼ of NW¼																						
8	State of Minnesota		SW¼ of NW¼																						
9	State of Minnesota		SE¼ of NW¼																						
10																									
11	U. S. of America		NE¼ of SW¼																						
12	U. S. of America		NW¼ of SW¼																						
13	Thomas Swantkiewicz		SW¼ of SW¼				40			no	yes	F	150			150		50					50		
14	Frances Swantkiewicz		SE¼ of SW¼				40			yes	yes	F	200	235		435	87						87		
15																									
16	U.S. of America		NE¼ of SE¼																						
17	U.S. of America		NW¼ of SE¼																						
18	~~Russell H. + Bernice Panatte~~ Ruth Knight		SW¼ of SE¼				40			yes	yes	F	200			200	40						40		
19	" " "		SE¼ of SE¼				80			"	"	"	200	210		410	82						82		
20																									
							2225						1241	605		1846	209	267					476		

	Sold for Taxes	Valuations by School Districts as Equalized by Department of Taxation: District No. ..... Rate ..... Mills	District No. ..... Rate ..... Mills	District No. ..... Rate ..... Mills	District No. ..... Rate ..... Mills	District No. ..... Rate ..... Mills	Tax Including State Homestead ..... Mills	State Tax on Non-Homestead 6.34 Mills	Special Taxes	Total Taxes	Paid	When Paid (Month Day Year)	Number of Receipt	March Settlement 1957	June Settlement 1957	Penalty	November Settlement 1957	Penalty	Collections to First Monday in January 1958	Penalty	Delinquent on First Monday in January 1958	Total Delinquent Tax and Penalty	Remarks
1				150			39.08	80		39.88											39.88	X 43.87	
2																							
3																							
4		67					15.78	36		16.14	PAID IN FULL	MAY 18 1957	6776		16.14								
5																							
6																							
7																							
8																							
9																							
10																							
11																							
12																							
13		50					11.78	26		120	PAID IN FULL	MAY 31 1957	6023		120								
14		H 87					20.50			20.50	PAID IN FULL	MAY 31 1957	6027		20.50								
15																							
16																							
17																							
18		H 40					9.42			9.42	PAID IN FULL	MAY 31 1957	6028		28.74								
19		H 82					19.32			19.32	PAID IN FULL	MAY 31 1957											
20																							
		H 209		209			27.60																
		117	150	267			324.36	1.42		1.30					72.42						38.28		
		326		476			115.88																

Assessment Roll and Tax List of Real Property in the Town of Shelby

Cass County, Minnesota, for Taxes for the Year 1956.

Form 3C 1956 Prepared by Minn. Tax Commission

* Indicate Type of Property: R-Residential, C-Commercial, I-Industrial, U-Utility, F-Farm, L-Lakeshore, T-Timber, M-Mineral

	In Whose Name Assessed	To Whom Transferred	Description of Property: Subdivision	Sec. or Lot	Town or Block	Rng	Number of Acres of Land: Acres	100ths	No. School District	Indicate Homestead Property Yes or No	Indicate Agricultural Property Yes or No	* Indicate Type of Property	True and Full Valuations: Land Exclusive of Structures and Improvements (Dollars)	Buildings and Other Structures (Dollars)	Machinery Permanently Attached to Real Estate (Dollars)	Total True and Full Value (Dollars)	Assessed Valuations: Rural: Homestead Up to $1,000 20% (Dollars)	Rural: Over $1,000 and Non-Homestead 33⅓% (Dollars)	All Other: Timber Land Class 2a 20% (Dollars)	All Other: Homestead Up to $1,000 25% (Dollars)	All Other: Over $1,000 and Non-Homestead 40% (Dollars)	All Other: Machinery Permanently Attached to Real Estate 33⅓% (Dollars)	Total Assessed Value (Dollars)	Total Assessed Value as Equalized by the Board of Review (Dollars)	Final Equalized Value (Dollars)
1	U. S. of America		NE¼ of NE¼				27	14	2.6		6-1														
2	U. S. of America		NW¼ of NE¼																						
3	State of Minnesota		SW¼ of NE¼																						
4	State of Minnesota		SE¼ of NE¼																						
5																									
6	U. S. of America		NE¼ of NW¼																						
7	U. S. of America		NW¼ of NW¼ Lot 1																						
8	U. S. of America		SW¼ of NW¼ Lot 2																						
9	U. S. of America		SE¼ of NW¼																						
10																									
11	U. S. of America		NE¼ of SW¼																						
12	U. S. of America		NW¼ of SW¼ Lot 3																						
13	U. S. of America		SW¼ of SW¼ Lot 4																						
14	U. S. of America		SE¼ of SW¼																						
15																									
16	U. S. of America		NE¼ of SE¼																						
17	Elliot E. Mason		NW¼ of SE¼				40			No	yes	T	231			231		77					77		
18	Elliot E. & Lew E. Mason		SW¼ of SE¼				40			No	yes	T	225			225		75					75		
19	Geo. Backstrom		SE¼ of SE¼				40			yes	yes	T	200			200	40						40		
20							120						656			656	4	152					192		

	Sold for Taxes	Validations by School Districts as Equalized by Department of Taxation: District No. ___ Rate ___ Mills (Dollars)	District No. 6-1 Rate 37 Mills (Dollars)	District No. ___ Rate ___ Mills (Dollars)	District No. ___ Rate ___ Mills (Dollars)	District No. ___ Rate ___ Mills (Dollars)	District No. ___ Rate ___ Mills (Dollars)	Tax Including State Homestead ___ Mills ($ cts.)	State Tax on Non-Homestead 34 5 Mills ($ cts.)	Special Taxes ($ cts.)	Total Taxes ($ cts.)		Paid	When Paid (Month Day Year)	Number of Receipt	March Settlement 1957 ($ cts.)	June Settlement 1957 ($ cts.)	Penalty ($ cts.)	November Settlement 1957 ($ cts.)	Penalty ($ cts.)	Collections to First Monday in January 1958 ($ cts.)	Penalty ($ cts.)	Delinquent Tax and Penalty 1958 ($ cts.)	Total Delinquent Tax and Penalty ($ cts.)	Remarks
1												1													
2												2													
3												3													
4												4													
5												5													
6												6													
7												7													
8												8													
9												9													
10												10													
11												11													
12												12													
13												13													
14												14													
15												15													
16												16													
17		77						1814	42		1856	17	PAID IN FULL	MAY 31 1957	12029		36.62								
18		75						1766	40		1806	18	PAID IN FULL	MAY 31 1957											
19		M 40						902			942	19	2nd Half Paid	OCT 16 1957	15370										
20												20	1st Half Paid	MAY 31 1957	12031		47.2		47.1						
		M 40						4522	82		4604						41.33		47.1						
		152																							
		192																							

Assessment Roll and Tax List of Real Property in the Town of Walker, Cass County, Minnesota, for Taxes for the Year 1956.

Form 3C (56) [illegible]

* Indicate Type of Property: R-Residential, C-Commercial, I-Industrial, U-Utility, F-Farm, L-Lakeshore, T-Timber, M-Mineral

		DESCRIPTION OF PROPERTY								TRUE AND FULL VALUATIONS				ASSESSED VALUATIONS																							
														RURAL		ALL OTHER																					
IN WHOSE NAME ASSESSED	TO WHOM TRANSFERRED		SUBDIVISION	Sec. or Lot	Town or Block	Rng.	Number of Acres of Land: Acres	Hdths	No. School District	Indicate Homestead Tax or No	Indicate Type of Rural Tax or No	* Indicate Type of Property	LAND Exclusive of Structures Improvements	BUILDINGS and Other Structures	MACHINERY Permanently Attached to Real Estate	TOTAL True and Full Value	Homestead Up to $4,000: 20%	Over $4,000 and Non-Homestead 33⅓%	Timber Land Class 3a 20%	Homestead Up to $4,000 25%	Over $4,000 and Non-Homestead 40%	MACHINERY Permanently Attached to Real Estate 33⅓%	TOTAL ASSESSED VALUE	Total Assessed Value as Equalized by the Board of Review	FINAL EQUALIZED VALUE
													Dollars	Dollars	Dollars	Dollars	Dollars	Dollars	Dollars	Dollars	Dollars	Dollars	Dollars	Dollars	Dollars
U.S. of America		1	N½ of NE¼ of NE¼ Lot 1	38	142	26			61																
U.S. of America		2	NW¼ of NE¼																						
U.S. of America		3	SW¼ of NE¼ Lot 2																						
		4	SE¼ of NE¼																						
		5																							
U.S. of America		6	NE¼ of NW¼																						
U.S. of America		7	NW¼ of NW¼																						
Harold G. & Emma C. Kramer		8	SW¼ of NW¼ Lot 4				37		10	42	1	T	300			300		100					100		
U.S. of America		9	SE¼ of NW¼ Lot 3																						
		10																							
		11	NE¼ of SW¼																						
State of Minnesota	(cont. to Donald L. Cross)	12	NW¼ of SW¼ Lot 5				34.50		10	10	1	L	291			291		97					97		
Cass County		13	SW¼ of SW¼ Lot 6 less right of way																						
State of Minnesota		14	SE¼ of SW¼ - 2 1/4 of 7																						
Ellsworth H. Crater		15	2 1/4 of 1/2 of 1/2 of Lot 7 less right of way				.85		10	10	1	L	36			36		12					12		
Vicci L. Kimper		16	E¼ of 2 1/2 of Lot 7				2.95		10	40	1	T	36			36		12					12		
Lennart H. & Mildred D. Snyder		17	2 1/4 of E½ of Lot 7				2.95		10	40	1	T	36			36		12					12		
Dewey & Stella Tobias		18	E½ of 2 1/2 of E½ of Lot 7				8.85		10	10	1	L	12			12		4					4		
Harold D. & Leah K. Lanth		19	E¼ of Lot 7				5.91		10	10	1	L	33			33		11					11		
		20	(Continued on next page)				66.61						744			744		248					248		

	SOLD FOR TAXES	VALUATIONS BY SCHOOL DISTRICTS AS EQUALIZED BY DEPARTMENT OF TAXATION						Tax Including State Homestead	State Tax on Non-Homestead	SPECIAL TAXES	TOTAL TAXES		PAID	WHEN PAID	Number of Receipt	March Settlement 1957	June Settlement 1957	Penalty	November Settlement 1957	Penalty	Collections to Five Months in January 1958	Penalty	Delinquent on Five Months in January 1958	Total Delinquent Tax and Penalty	REMARKS
		District No. 1 Rate 34 Mills	District No. 2 Rate 32 Mills	District No. 3 Rate 31 Mills	District No. 4 Rate 52 Mills	District No. Rate Mills	District No. Rate Mills	$ cts.	$ cts.	$ cts.	$ cts.			Month Day Year		$ cts.	$ cts.	$ cts.	$ cts.	$ cts.	$ cts.	$ cts.	$ cts.	$ cts.	
1												1													
2												2													
3												3													
4												4													
5												5													
6												6													
7												7													
8		100						23.56	54		24.10	8											24.10		
9												9													
10												10													
11												11													
12	SOLD FOR TAXES			47				25.28	52		25.80	12	PAID IN FULL	MAY 3 1 1957	12030		25.80								
13												13													
14												14													
15				12				3.12	06		3.18	15	PAID IN FULL	MAY 3 1 1957	12033		3.18								
16	SOLD FOR TAXES	12						2.82	06		2.88	16													
17		12						2.82	06		2.88	17	PAID IN FULL	FEB 1 8 1957	2371	2.88								2.88	
18				4				1.04	02		1.06	18	PAID IN FULL	JAN 1 1 1957	27	1.06									
19				11				2.86	06		2.92	19	2nd Half Paid 1st Half Paid	MAY 2 7 1957 MAY 3 1 1957	12034 12034		1.46		1.46					
20								a 29.20 b 32.30 61.50				20													
		124		124	248			61.50	1.32		62.82					3.94	30.44		9.46				26.98		

Lot 7 Sec. 28 - 142-26

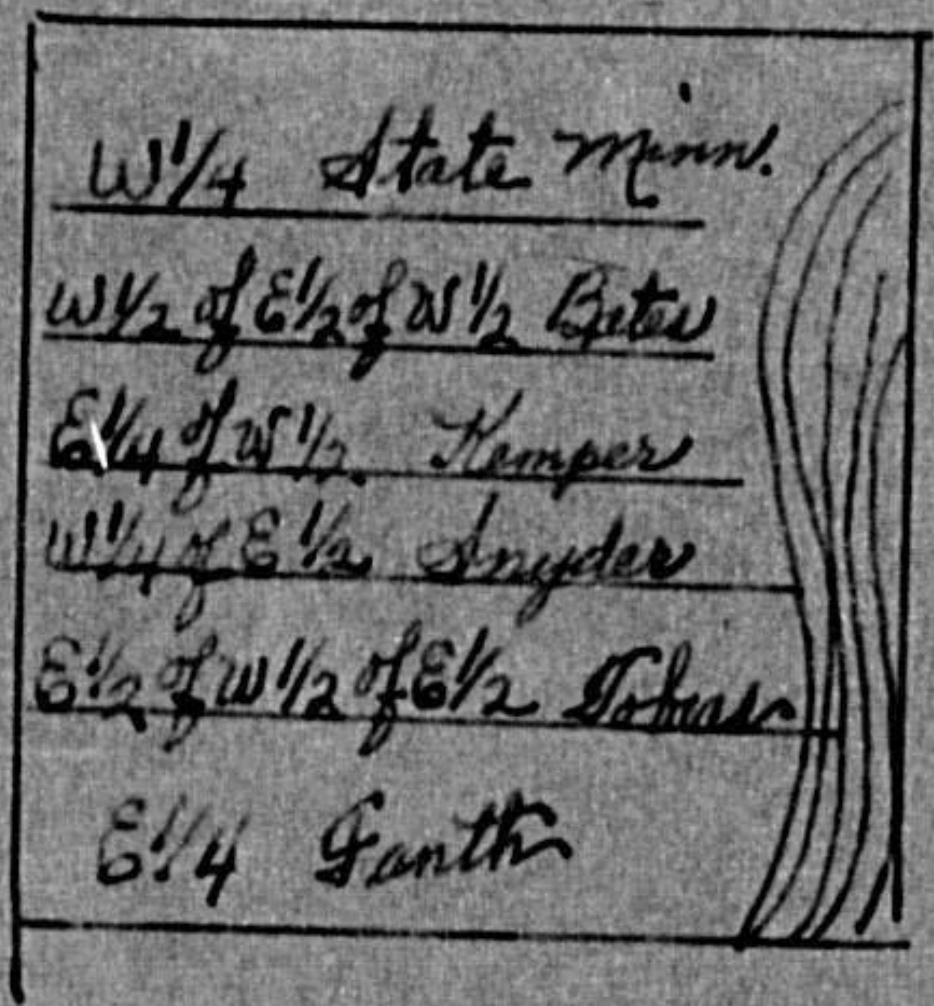

OK 4-17-56

→ E

Assessment Roll and Tax List of Real Property in the Town of Slater, Cass County, Minnesota, for Taxes for the Year 1956.

Form SCD 150 (Revised 1956)

* Indicate Type of Property: R-Residential, C-Commercial, I-Industrial, U-Utility, F-Farm, L-Lakeshore, T-Timber, M-Mineral

	IN WHOSE NAME ASSESSED	TO WHOM TRANSFERRED	DESCRIPTION OF PROPERTY: SUBDIVISION	Sec. or Lot	Town or Block	Rdg.	Number of Acres of Land: Acres	100ths	No. School District	Indicate Homestead Yes or No	Indicate Agricultural Yes or No	Indicate Type of Property*	TRUE AND FULL VALUATIONS: LAND Exclusive of Structures and Improvements (Dollars)	BUILDINGS and Other Structures (Dollars)	MACHINERY Permanently Attached to Real Estate (Dollars)	TOTAL True and Full Value (Dollars)	ASSESSED VALUATIONS: RURAL: Homestead Up to $4,000 20% (Dollars)	RURAL: Over $4,000 and Non-Homestead 33⅓% (Dollars)	ALL OTHER: Timber Land Class 2a 20% (Dollars)	ALL OTHER: Homestead Up to $4,000 25% (Dollars)	ALL OTHER: Over $4,000 and Non-Homestead 40% (Dollars)	ALL OTHER: MACHINERY Permanently Attached to Real Estate 33⅓% (Dollars)	TOTAL ASSESSED VALUE (Dollars)	Total Assessed Value as Equalized by the Board of Review (Dollars)	FINAL EQUALIZED VALUE (Dollars)
1			NE¼ of NE¼	28	142	26			6-1																
2			NW¼ of NE¼																						
3			SW¼ of NE¼																						
4			SE¼ of NE¼																						
5																									
6			NE¼ of NW¼																						
7			NW¼ of NW¼																						
8			SW¼ of NW¼																						
9			SE¼ of NW¼																						
10																									
11			NE¼ of SW¼																						
12			NW¼ of SW¼																						
13			SW¼ of SW¼																						
14			SE¼ of SW¼																						
15		Willard & Helen A. Ackermann	W 100' of E 200' of N 150' of Lot 8						70	70	L		51			51		17					17		
16			NE¼ of SE¼																						
17	State of Minnesota		NW¼ of SE¼																						
18		Harold & Lake H. Faith	Lot 5 Blue Ky Pk 24																						
19		Douglas Beckwith & Lettie M. Cooper	SE¼ of Blue World Lot 9				24.26		70	40	T		273			273		91					91		
20		James E. & Martha E. De Valk	W 100' of E 200' of N 150' of Lot 8				40.50		70	40	T		360			360		120					120		
									70	70	L		527	300		351		117					117		
							71.76						1235	300		1035		345					345		

	SOLD FOR TAXES	VALUATIONS BY SCHOOL DISTRICTS AS EQUALIZED BY DEPARTMENT OF TAXATION: District No. 1 Rate 70 Mills (Dollars)	District No. ..... Rate ..... Mills (Dollars)	District No. 1 Rate 70 Mills (Dollars)	District No. ..... Rate ..... Mills (Dollars)	District No. ..... Rate ..... Mills (Dollars)	District No. ..... Rate ..... Mills (Dollars)	Tax including State Homestead ..... Mills ($ cts.)	State Tax on Non-Homestead 63 Mills ($ cts.)	SPECIAL TAXES ($ cts.)	TOTAL TAXES ($ cts.)		PAID	WHEN PAID (Month Day Year)	Number of Receipt	March Settlement 1957 ($ cts.)	June Settlement 1957 ($ cts.)	Penalty ($ cts.)	November Settlement 1957 ($ cts.)	Penalty ($ cts.)	Collections to First Monday in January 1958 ($ cts.)	Penalty ($ cts.)	Delinquent on First Monday in January 1958 ($ cts.)	Total Delinquent Tax and Penalty ($ cts.)	REMARKS
1												1													
2												2													
3												3													
4												4													
5												5													
6												6													
7												7													
8												8													
9												9													
10												10													
11												11													
12												12													
13												13													
14												14													
15	SOLD FOR TAXES			17				442	10		452	15	Part Paid	MAY 31 1957	12392		4.25							28	
16												16													
17												17													
18		91						2144	48		2192	18	2nd Half Paid / 1st Half paid	AUG 27 1957 / MAY 31	12414 / 12034		10.96		10.96					
19		120						2826	64		2890	19	PAID IN FULL	MAY 31 1957	12028		28.90								
20				117				3048	62		3110	20	PAID IN FULL	MAY 31 1957	12032		31.10								
		211		134	342	74	a 1970 / 2390	1184			8644						75.20		10.96					28	
							2460																		

Assessment Roll and Tax List of Real Property in the Town of Walker

Cass County, Minnesota, for Taxes for the Year 1956.

Form ACD 1501 (Revised 1956)

* Indicate Type of Property: R-Residential, C-Commercial, I-Industrial, U-Utility, F-Farm, L-Lakeshore, T-Timber, M-Mineral

	IN WHOSE NAME ASSESSED	TO WHOM TRANSFERRED		DESCRIPTION OF PROPERTY: SUBDIVISION	Sec. or Lot	Town or Block	Reg.	Number of Acres of Land: Acres	100ths	No. School District	Indicate Agricultural Tax or No	Indicate Agricultural Tax or No	* Indicate Type of Property	TRUE AND FULL VALUATIONS: LAND Exclusive of Structures Improvements	BUILDINGS and Other Structures	MACHINERY Permanently Attached to Real Estate	TOTAL True and Full Value	ASSESSED VALUATIONS: RURAL: Homes and Up to $4,000	RURAL: Over $4,000 and Non-Homestead	ALL OTHER: Timber Land Class 2a 20%	ALL OTHER: Homes and Up to $4,000 25%	ALL OTHER: Over $4,000 and Non-Homestead 40%	ALL OTHER: MACHINERY Permanently Attached to Real Estate 33⅓%	TOTAL ASSESSED VALUE	Total Assessed Value Equalized by the Board of Review	FINAL EQUALIZED VALUE
								Acres						Dollars	Dollars	Dollars	Dollars	Dollars	Dollars	Dollars	Dollars	Dollars	Dollars	Dollars	Dollars
1	LeRoy Griffin			NE¼ of NE¼	29	142	26	40		6-1	140	40	F	200	30		230	46								
2	U. S. of America			NW¼ of NE¼ Pub Rgt of Way																				46	
3	State of Minnesota			SW¼ of NE¼ Lying S of R/W																					
4	State of Minnesota			SE¼ of NE¼ Lying S of R/W																					
5	U. S. of America			All Lots 1 & 2 Lying N of R/W																					
6	U. S. of America			NE¼ of NW¼ Pub Rgt of Way																					
7	State of Minnesota			NW¼ of NW¼																					
8	U. S. of America			SW¼ of NW¼																					
9	U. S. of America			SE¼ of NW¼																					
10																									
11	U. S. of America			NE¼ of SW¼																					
12	U. S. of America			NW¼ of SW¼																					
13	U. S. of America			SW¼ of SW¼																					
14	U. S. of America			SE¼ of SW¼																					
15																									
16	State of Minnesota			NE¼ of SE¼ Cass Rgt																					
17	State of Minnesota			NW¼ of SE¼																					
18	U. S. of America			SW¼ of SE¼																					
19	U. S. of America			SE¼ of SE¼																					
20																									
								40						200	30		230	46						46	

	SOLD FOR TAXES	VALUATIONS BY SCHOOL DISTRICTS AS EQUALIZED BY DEPARTMENT OF TAXATION: District No. ..... Rate ..... Mills	District No. 2 Rate 42 Mills	District No. ..... Rate ..... Mills	District No. ..... Rate ..... Mills	District No. ..... Rate ..... Mills	District No. ..... Rate ..... Mills	Tax Including State Homestead ..... Mills	State Tax on Non-Homestead ..... Mills	SPECIAL TAXES	TOTAL TAXES		PAID	WHEN PAID	Number of Receipt	March Settlement 1957	June Settlement 1957	Penalty	November Settlement 1957	Penalty	Collections to First Monday in January 1958	Penalty	Delinquent on First Monday in January 1958	Total Delinquent Tax and Penalty	REMARKS
		Dollars	Dollars	Dollars	Dollars	Dollars	Dollars	$ cts.	$ cts.	$ cts.	$ cts.			Month Day Year		$ cts.	$ cts.	$ cts.	$ cts.	$ cts.	$ cts.	$ cts.	$ cts.	$ cts.	
1	SOLD FOR TAXES	H 46						10.84			10.84	1											10.84		
2												2													
3												3													
4												4													
5												5													
6												6													
7												7													
8												8													
9												9													
10												10													
11												11													
12												12													
13												13													
14												14													
15												15													
16												16													
17												17													
18												18													
19												19													
20												20													
		H 46						10.84			10.84												10.84		

Assessment Roll and Tax List of Real Property in the Town of Shelter

Form SCD 1560 (Rev. 10-1-54) (Rev. 10-1-55)

*Indicate Type of Property: R-Residential, C-Commercial, I-Industrial, U-Utility, F-Farm, L-Lakeshore, T-Timber, M-Mineral

Cass County, Minnesota, for Taxes for the Year 1956.

	IN WHOSE NAME ASSESSED	TO WHOM TRANSFERRED	DESCRIPTION OF PROPERTY: SUBDIVISION	Sec. or Lot	Town or Block	Rng	Number of Acres of Land: Acres	100ths	No. School District	Indicate Type of Land Tax or Na	Indicate Type of Land Tax or Na	Indicate Type of Property	TRUE AND FULL VALUATIONS: LAND Exclusive of Structures Improvements	BUILDINGS and Other Structures	MACHINERY Permanently Attached to Real Estate	TOTAL True and Full Value	ASSESSED VALUATIONS: RURAL: Homestead Up to $4,000 20%	Over $4,000 and Non-Homestead 33⅓%	ALL OTHER: Timber Land Class 2a 20%	Homestead Up to $4,000 25%	Over $4,000 and Non-Homestead 40%	MACHINERY Permanently Attached to Real Estate 33⅓%	TOTAL ASSESSED VALUE	Total Amount Value as Equalized by the Board of Review	FINAL EQUALIZED VALUE
													Dollars	Dollars	Dollars	Dollars	Dollars	Dollars	Dollars	Dollars	Dollars	Dollars	Dollars	Dollars	Dollars
1	U. S. of America		N E ¼ of N E ¼ Lot 5	20	142	36			61																
2	U. S. of America		N W ¼ of N E ¼ Lot 6																						
3	U. S. of America		S W ¼ of N E ¼																						
4	State of Minnesota		S E ¼ of N E ¼																						
5																									
6	U. S. of America		N E ¼ of N W ¼																						
7	U. S. of America		N W ¼ of N W ¼ Lot 1																						
8	U. S. of America		S W ¼ of N W ¼ Lot 2																						
9	U. S. of America		S E ¼ of N W ¼																						
10																									
11	U. S. of America		N E ¼ of S W ¼																						
12	U. S. of America		N W ¼ of S W ¼ Lot 3																						
13	U. S. of America		S W ¼ of S W ¼ Lot 4																						
14	U. S. of America		S E ¼ of S W ¼																						
15																									
16	U. S. of America		N E ¼ of S E ¼																						
17	U. S. of America		N W ¼ of S E ¼																						
18	U. S. of America		S W ¼ of S E ¼																						
19	U. S. of America		S E ¼ of S E ¼																						
20																									

	SOLD FOR TAXES	VALUATIONS BY SCHOOL DISTRICTS AS EQUALIZED BY DEPARTMENT OF TAXATION: District No.... Rate..... .....Mills	District No..... Rate..... .....Mills	District No..... Rate..... .....Mills	District No..... Rate..... .....Mills	District No..... Rate..... .....Mills	District No..... Rate..... .....Mills	Tax Including State Homestead .....Mills	State Tax on Non-Homestead .....Mills	SPECIAL TAXES	TOTAL TAXES		PAID	WHEN PAID	Number of Receipt	March Settlement 1957	June Settlement 1957	Penalty	November Settlement 1957	Penalty	Collections to First Monday in January 1958	Penalty	Delinquent on First Monday in January 1958	Total Delinquent Tax and Penalty	REMARKS
		Dollars	Dollars	Dollars	Dollars	Dollars	Dollars	$ cts.	$ cts.	$ cts.	$ cts.			Month Day Year		$ cts.	$ cts.	$ cts.	$ cts.	$ cts.	$ cts.	$ cts.	$ cts.	$ cts.	
1												1													
2												2													
3												3													
4												4													
5												5													
6												6													
												7													
8												8													
9												9													
10												10													
11												11													
12												12													
13												13													
14												14													
15												15													
16												16													
17												17													
18												18													
19												19													
20												20													

Assessment Roll and Tax List of Real Property in the Town of Pleasant

Cass County, Minnesota, for Taxes for the Year 1956.

Form SCD 155 with Revisions

* Indicate Type of Property: R-Residential, C-Commercial, I-Industrial, U-Utility, F-Farm, L-Lakeshore, T-Timber, M-Mineral

	IN WHOSE NAME ASSESSED	TO WHOM TRANSFERRED	DESCRIPTION OF PROPERTY: SUBDIVISION	Sec. or Lot	Town or Block	Rng	Number of Acres of Land: Acres	Hdths	No. School District	Indicate Homestead Tax No.	Indicate Agricultural Tax No.	* Indicate Type of Property	TRUE AND FULL VALUATIONS: LAND Exclusive of Structures and Improvements	BUILDINGS and Other Structures	MACHINERY Permanently Attached to Real Estate	TOTAL True and Full Value	ASSESSED VALUATIONS: RURAL: Homestead Up to $4,000 20%	RURAL: Over $4,000 Non-Homestead 33⅓%	ALL OTHER: Timber Land Up to 20%	ALL OTHER: Homestead Up to $4,000 25%	ALL OTHER: Over $4,000 Non-Homestead 40%	ALL OTHER: MACHINERY Permanently Attached to Real Estate 33⅓%	TOTAL ASSESSED VALUE	Total Assessed Value as Equalized by the Board of Review	FINAL EQUALIZED VALUE
													Dollars	Dollars	Dollars	Dollars	Dollars	Dollars	Dollars	Dollars	Dollars	Dollars	Dollars	Dollars	Dollars
1	U. S. of America		NE¼ of NE¼	31	142	26			6-1																
2	U. S. of America		NW¼ of NE¼																						
3	U. S. of America		SW¼ of NE¼																						
4	U. S. of America		SE¼ of NE¼																						
5																									
6	U. S. of America		NE¼ of NW¼																						
7	U. S. of America		NW¼ of NW¼ Lot 1																						
8	U. S. of America		SW¼ of NW¼ Lot 2																						
9	U. S. of America		SE¼ of NW¼																						
10																									
11	U. S. of America		NE¼ of SW¼																						
12	U. S. of America		NW¼ of SW¼ Lot 3																						
13	U. S. of America		SW¼ of SW¼ Lot 4																						
14	U. S. of America		SE¼ of SW¼																						
15																									
16	U. S. of America		NE¼ of SE¼																						
17	U. S. of America		NW¼ of SE¼																						
18	U. S. of America		SW¼ of SE¼ Lot 5																						
19	U. S. of America		SE¼ of SE¼ Lot 6																						
20																									

	SOLD FOR TAXES	VALUATIONS BY SCHOOL DISTRICTS AS EQUALIZED BY DEPARTMENT OF TAXATION: District No. ..... Rate ..... Mills	District No. ..... Rate ..... Mills	District No. ..... Rate ..... Mills	District No. ..... Rate ..... Mills	District No. ..... Rate ..... Mills	District No. ..... Rate ..... Mills	Tax Including State Homestead ..... Mills	State Tax on Non-Homestead ..... Mills	SPECIAL TAXES	TOTAL TAXES		PAID	WHEN PAID	Number of Receipt	March Settlement 1957	June Settlement 1957	Penalty	November Settlement 1957	Penalty	Collections to Five Monday in January 1958	Penalty	Delinquent on First Monday in January 1958	Total Delinquent Tax and Penalty	REMARKS
		Dollars	Dollars	Dollars	Dollars	Dollars	Dollars	$ cts.	$ cts.	$ cts.	$ cts.			Month Day Year		$ cts.	$ cts.	$ cts.	$ cts.	$ cts.	$ cts.	$ cts.	$ cts.	$ cts.	
1												1													
2												2													
3												3													
4												4													
5												5													
6												6													
7												7													
8												8													
9												9													
10												10													
11												11													
12												12													
13												13													
14												14													
15												15													
16												16													
17												17													
18												18													
19												19													
20												20													

Assessment Roll and Tax List of Real Property in the Town of Stites

Form SCED 156 (Revised Sept. 1956)

* Indicate Type of Property: R-Residential, C-Commercial; I-Industrial, U-Utility, F-Farm; L-Lakeshore, T-Timber, M-Mineral

	IN WHOSE NAME ASSESSED	TO WHOM TRANSFERRED	DESCRIPTION OF PROPERTY: SUBDIVISION	Sec. or Lot	Town or Block	Rge.	Number of Acres of Land: Acres	100ths	No. School District	Indicate Homestead Tax or No	Indicate Agricultural Tax or No	Indicate Type of Property*	TRUE AND FULL VALUATIONS: LAND Exclusive of Structures and Improvements	BUILDINGS and Other Structures	MACHINERY Permanently Attached to Real Estate	TOTAL True and Full Value	ASSESSED VALUATIONS: RURAL: Homestead Up to $1,000 20%	RURAL: Over $1,000 and Non-Homestead 33⅓%	ALL OTHER: Timber Land Class 3a 20%	ALL OTHER: Homestead Up to $4,000 25%	ALL OTHER: Over $4,000 and Non-Homestead 40%	ALL OTHER: MACHINERY Permanently Attached to Real Estate 33⅓%	TOTAL ASSESSED VALUE	Total Assessed Value as Equalized by the Board of Review	FINAL EQUALIZED VALUE
							Acres	100ths					Dollars	Dollars	Dollars	Dollars	Dollars	Dollars	Dollars	Dollars	Dollars	Dollars	Dollars	Dollars	Dollars
1	U. S. of America		NE ¼ of NE ¼		3a	42	26		6																
2	U. S. of America		NW ¼ of NE ¼																						
3	State of Minnesota		SW ¼ of NE ¼																						
4	State of Minnesota		SE ¼ of NE ¼																						
5																									
6	U. S. of America		NE ¼ of NW ¼																						
7	U. S. of America		NW ¼ of NW ¼																						
8	State of Minnesota		SW ¼ of NW ¼																						
9	State of Minnesota		SE ¼ of NW ¼																						
10																									
11	State of Minnesota		NE ¼ of SW ¼																						
12	State of Minnesota		NW ¼ of SW ¼																						
13	U. S. of America		SW ¼ of SW ¼																						
14	State of Minnesota		SE ¼ of SW ¼																						
15																									
16	State of Minnesota		NE ¼ of SE ¼																						
17	State of Minnesota		NW ¼ of SE ¼																						
18	State of Minnesota		SW ¼ of SE ¼																						
19	State of Minnesota		SE ¼ of SE ¼																						
20																									

	SOLD FOR TAXES	VALUATIONS BY SCHOOL DISTRICTS AS EQUALIZED BY DEPARTMENT OF TAXATION: District No. Rate ..... Mills	District No. Rate ..... Mills	District No. Rate ..... Mills	District No. Rate ..... Mills	District No. Rate ..... Mills	District No. Rate ..... Mills	Tax including State Homestead ..... Mills	State Tax on Non-Homestead ..... Mills	SPECIAL TAXES	TOTAL TAXES		PAID	WHEN PAID	Number of Receipt	March Settlement 1957	June Settlement 1957	Penalty	November Settlement 1957	Penalty	Collections to First Monday in January 1958	Penalty	Delinquent on First Monday in January 1958	Total Delinquent Tax and Penalty	REMARKS
		Dollars	Dollars	Dollars	Dollars	Dollars	Dollars	$ cts.	$ cts.	$ cts.	$ cts.			Month Day Year		$ cts.	$ cts.	$ cts.	$ cts.	$ cts.	$ cts.	$ cts.	$ cts.	$ cts.	
1												1													
2												2													
3												3													
4												4													
5												5													
6												6													
7												7													
8												8													
9												9													
10												10													
11												11													
12												12													
13												13													
14												14													
15												15													
16												16													
17												17													
18												18													
19												19													
20												20													

Assessment Roll and Tax List of Real Property in the Town of Shelter

Cass County, Minnesota, for Taxes for the Year 1956.

* Indicate Type of Property: R-Residential, C-Commercial, I-Industrial, U-Utility, F-Farm, L-Lakeshore, T-Timber, M-Mineral

	In Whose Name Assessed	To Whom Transferred		Description of Property: Subdivision	Sec. or Lot	Town or Block	Rng.	Number of Acres of Land: Acres	100ths	No. School District	Indicate Homestead Tax or No	Indicate Agricultural Tax or No	Indicate Type of Property*	True and Full Valuations: Land Exclusive of Structures and Improvements	Buildings and Other Structures	Machinery Permanently Attached to Real Estate	Total True and Full Value	Assessed Valuations: Rural: Homestead Up to $4,000 20%	Rural: Over $4,000 and Non-Homestead 33⅓%	All Other: Timber Land Class 1a 20%	All Other: Homestead Up to $4,000 25%	All Other: Over $4,000 and Non-Homestead 40%	All Other: Machinery Permanently Attached to Real Estate 33⅓%	Total Assessed Value	Total Assessed Value as Equalized by the Board of Review	Final Equalized Value
								Acres						Dollars	Dollars	Dollars	Dollars	Dollars	Dollars	Dollars	Dollars	Dollars	Dollars	Dollars	Dollars	Dollars
	Magnolia A. Johnston		1	Lot 1 Resurvey of 2 Wy NE¼ of NE¼	33	142	26	38.75	61	no	yes	T	222			222		74					74		
	U. S. of America		2	NW¼ of NE¼																					
	U. S. of America		3	SW¼ of NE¼																					
	Violet Lupient		4	SE¼ of NE¼ Lot 2				8.05		no	no	L	90			90		30					30		
			5																						
	State of Minnesota		6	NE¼ of NW¼																					
	State of Minnesota		7	NW¼ of NW¼																					
	~~State of Minnesota~~		8	SW¼ of NW¼																					
	State of Minnesota		9	SE¼ of NW¼																					
			10																						
	State of Minnesota		11	NE¼ of SW¼																					
	U. S. of America		12	NW¼ of SW¼																					
	State of Minnesota		13	SW¼ of SW¼																					
	David & Amanda M. Buchanan		14	~~SE¼ of SW¼~~ Lot 4				3.0		yes	no	L	150			150	30						30		
			15																						
			16	NE¼ of SE¼																					
	Geo. & Lupient		17	NW¼ of SE¼ Lot 3				16.25		no	no	L	150			150		50					50		
			18	SW¼ of SE¼																					
			19	SE¼ of SE¼																					
			20																						
								103.25						612			612	30	154					184		

	Sold for Taxes	Valuations by School Districts as Equalized by Department of Taxation: District No. / Rate ... Mills	District No. / Rate ... Mills	District No. / Rate ... Mills	District No. / Rate ... Mills	District No. / Rate ... Mills	District No. / Rate ... Mills	Tax including State Homestead ... Mills	State Tax on Non-Homestead ... Mills	Special Taxes	Total Taxes		Paid	When Paid	Number of Receipt	March Settlement 1957	June Settlement 1957	Penalty	November Settlement 1957	Penalty	Collections in First Monday in January 1958	Penalty	Delinquent on First Monday in January 1958	Total Delinquent Tax and Penalty	Remarks
		Dollars	Dollars	Dollars	Dollars	Dollars	Dollars	$ cts.	$ cts.	$ cts.	$ cts.			Month Day Year		$ cts.	$ cts.	$ cts.	$ cts.	$ cts.	$ cts.	$ cts.	$ cts.	$ cts.	
1		7.4						17.44	40		17.84	1	PAID IN FULL	MAY 31 1957	12842		17.84								
2												2													
3												3													
4				20				7.84	16		7.98	4	PAID IN FULL	MAY 31 1957	12842		7.98								
5												5													
6												6													
7												7													
8												8													
9												9													
10												10													
11												11													
12												12													
13												13													
14			H	30				7.84			7.82	14	PAID IN FULL	AUG 5 1957	13380				7.82	12					
15												15													
16												16													
17				50				13.02	26		13.28	17	PAID IN FULL	MAY 31 1957	12842		13.28								
18												18													
19												19													
20												20													
		7.4	H 30	30				17.44																	
				80	164	7%		28.66	82		40.92						39.10		7.82						
				110	164			46.10																	

Assessment Roll and Tax List of Real Property in the Town of Pleasant

Form 5C (56) modified to remain unchanged

* Indicate Type of Property: R-Residential, C-Commercial, I-Industrial, U-Utility, F-Farm, L-Lakeshore, T-Timber, M-Mineral

	In Whose Name Assessed	To Whom Transferred	Description of Property: Subdivision	Sec. or Lot	Town or Block	Rng.	Number of Acres of Land: Acres	100ths	No. School District	Indicate Homestead Tax or No.	Indicate Agricultural Tax or No.	* Indicate Type of Property	True and Full Valuations: Land Exclusive of Structures and Improvements	Buildings and Other Structures	Machinery Permanently Attached to Real Estate	Total True and Full Value	Assessed Valuations: Rural: Homestead Up to $1,000 20%	Rural: Over $1,000 and Non-Homestead 33⅓%	Timber Land Class 2a 20%	All Other: Homestead Up to $1,000 25%	All Other: Over $1,000 and Non-Homestead 40%	All Other: Machinery Permanently Attached to Real Estate 33⅓%	Total Assessed Value	Total Assessed Value as Equalized by the Board of Review	Final Equal. 1956 Value
													Dollars	Dollars	Dollars	Dollars	Dollars	Dollars	Dollars	Dollars	Dollars	Dollars	Dollars	Dollars	Dollars
1	Leo Bacastrom		NE¼ of NE¼	34	142	26	40		61	140	140	F	200	110		310	62						62		
2	Andrew & Ruth Olson		Lot 3 Less Rd. NW¼ of NE¼				38	25		70	140	F	191	100		291		97					97		
3	Lester A. & Adeline F. Fohl		Lot 4 Less Rd. SW¼ of NE¼				31	17		70	70	L	251	200		451		117					117		
4	Mahlon R. & Opal Swarthout		SE¼ of NE¼ less Rd.				36	92		70	140	T	180	90		270		90					90		
5	Edward & Lilian E. Ralph		S 150' of W 100' of Lot 2							70	70	L	71	250		321		107					107		
6	David & Amanda Bushaw		Lot 2 Less Rd. & N 150' of W 100' NE¼ of NW¼ S 150' of W 100'				30	44		140	110	C	180	400	H 400	780	116	400					516		
7	Adolph L. Fanth		Lot 1 Less Rd. & Hy. NW¼ of NW¼				17	28		70	70	R	180	120		300		100					100		
8			SW¼ of NW¼																						
9			SE¼ of NW¼																						
	Harold A. & Leah C. Fanth		Lots 1 & 2 Less Rd. & Hy.				17	29		140	140	C	180	440		1445	124	275					399		
10	Robert & Hilda M. Martin		Lots 4 & 5 NE¼ of SE¼							70	70	L	51			51		17					17		
11	Norman O. & Michael L. Erickson		Lots 1 & 2 NW¼ of SW¼							70	70	L	62	400		462		154					154		
12	Augusta M. Lott		75' x 100' & approx. 20' x 80' + SW¼ of SW¼ 190' x 35' of Lot 5				25			140	70	R	50	50		100	20						20		
13	Jos. E. & M. E. Prentiss		N 125' of the 300' of Lot 5 lying adjacent to Lot 4				75			70	70	L	51	75		126		42					42		
14	Mylon Poole & Mrs. Williams		Lot 4 Less Rd. & Hy.							140	140	R	50	500		550	110						110		
15	James E. & Alvinda L. Sharp		125' x 75' lying adjacent to Lot 4, NW of Sawmill Rd.				7			140	140	F	216			216		72					72		
16	Elmer T. & Zelda Spirter		NE¼ of SE¼				40			140	140	F	225			225		75					75		
17	" " "		NW¼ of SE¼				40			140	140	F	200	60		260	52						52		
18	Fred A. & Beatrice Green		SW¼ of SE¼				40			140	140	F	200			200	40						40		
19	" " "		SE¼ of SE¼				40			140	140	F	200			200	40						40		
20							392	10					2458	3990		6448	544	1046					1770		

	Sold for Taxes	Valuations by School Districts as Equalized by Department of Taxation: District No. 2 Rate 42 Mills	District No. 6 Rate 42 Mills	District No. 7 Rate 42 Mills	District No. 8 Rate 42 Mills	District No. 9 Rate 42 Mills	Tax Including State Homestead Mills	State Tax on Non-Homestead 5.3 Mills	Special Taxes	Total Taxes	Paid	When Paid: Month Day Year	Number of Receipt	March Settlement 1957	June Settlement 1957	Penalty	November Settlement 1957	Penalty	Collections to First Monday in January 1958	Penalty	Delinquent on First Monday in January 1958	Penalty	Total Delinquent Tax and Penalty	Remarks
		Dollars	Dollars	Dollars	Dollars	Dollars	$ cts.	$ cts.	$ cts.	$ cts.				$ cts.	$ cts.	$ cts.	$ cts.	$ cts.	$ cts.	$ cts.	$ cts.	$ cts.	$ cts.		
1		H 62					1460			1460	2nd Half Paid 1st Half Paid	OCT 16 1957 MAY 31 1957	16370 12031		730		730							
2		97					2284	52		2336	PAID IN FULL	JUN 29 1957	12713				2336	35						
3			117				3048	62		3110	PAID IN FULL	MAY 31 1957	12398		310									
4		40					2120	48		2168	2nd Half Paid 1st Half Paid	OCT 31 1957 MAY 31 1957	16133 12017		1084		1084							
5			107				2138	58		2196	PAID IN FULL	MAY 31 1957	12035		2196									
6	SOLD FOR TAXES		H 116 100				5682	54		5682	PAID IN FULL	AUG 5 1957	33170				5682	117						
7			100				2600	54		2660	PAID IN FULL	MAY 31 1957	12035		2660									
8																									
9																									
10			H 124 275				10376	140		10516	2nd Half Paid 1st Half Paid	AUG 27 1957 MAY 31 1957	16254 12039		5271		5271							
11			17				440	10		450	PAID IN FULL	MAY 3 1957	12390		450									
12			154				7020	80		7094	PAID IN FULL	MAY 31 1957	12049		7094									
13			H 20				500			520	PAID IN FULL	MAY 31 1957	12039		520									
14			42				1094	22		1116	PAID IN FULL	MAY 31 1957	12037		1116									
15			H 110				2566			2566	PAID IN FULL	MAY 27 1957	12894		2566									
16		72					1696	38		1734	2nd Half Paid 1st Half Paid	OCT 30 1957 MAY 29 1957	16108		1770		1770							
17		75					1766	40		1806	2nd Half Paid 1st Half Paid	OCT 30 1957 MAY 29 1957	16420											
18	SOLD FOR TAXES	H 52					1224			1224													1224	1346	
19		H 40					942			942													942	1036	
20																									
		H 154 334 488	H 370 912 1282	524 1246 1770	a	11492 33902 44494	666		45560					26521		16873						2166		

Lot 5 Sec 34-142-26

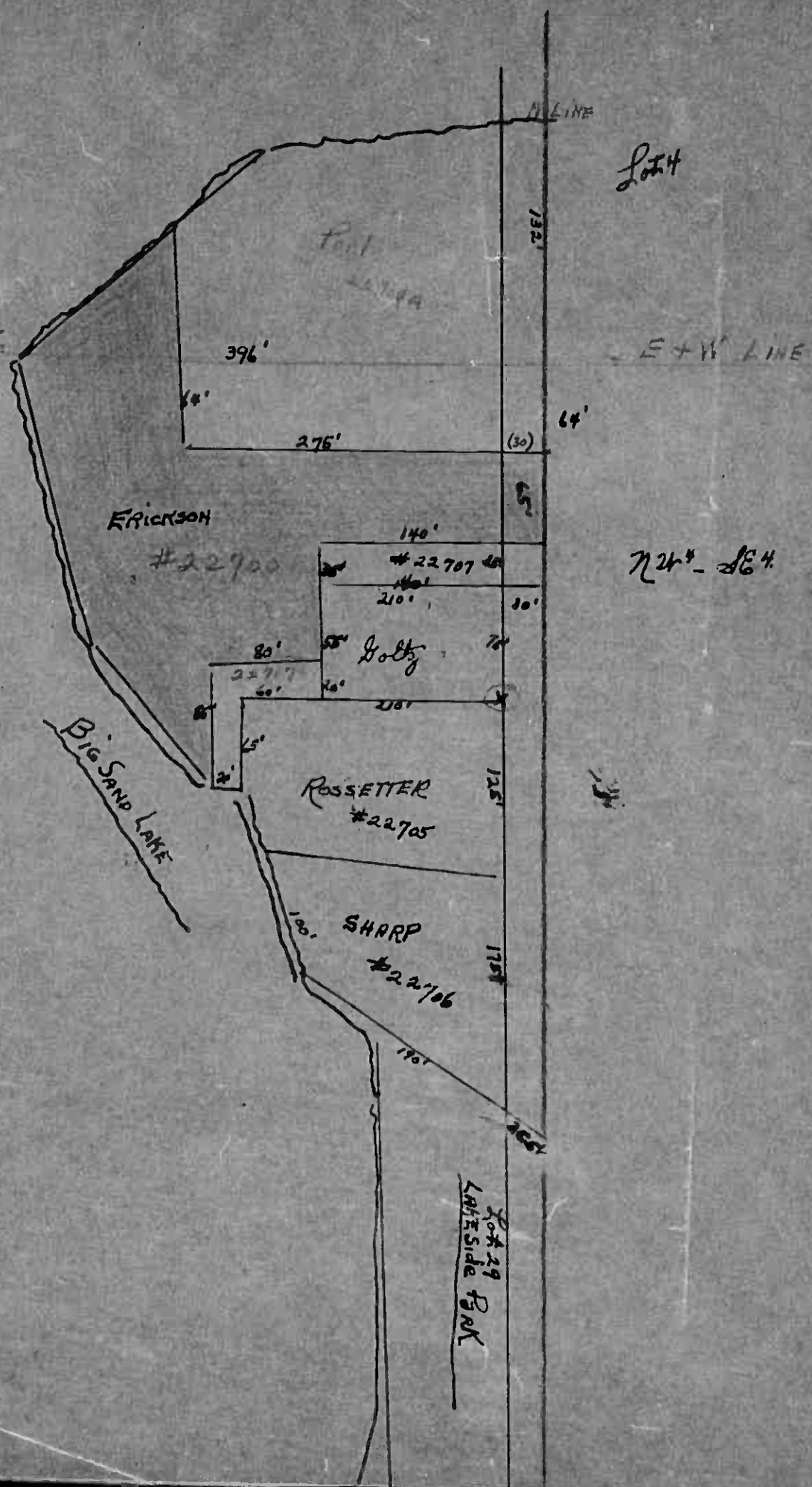

Assessment Roll and Tax List of Real Property in the Town of Walker, Cass County, Minnesota, for Taxes for the Year 1956.

Form 5T (54) [illegible]

* Indicate Type of Property: R-Residential, C-Commercial, I-Industrial, U-Utility, F-Farm, L-Lakeshore, T-Timber, M-Mineral

	In Whose Name Assessed	To Whom Transferred	Description of Property: Subdivision	Sec. or Lot	Town or Block	Rng.	Number of Acres of Land: Acres	Units	No. School District	Indicate Homestead Tax or No	Indicate Agricultural Tax or No	Indicate Type of Property	True and Full Valuations: Land Exclusive of Structures and Improvements (Dollars)	Buildings and Other Structures (Dollars)	Machinery Permanently Attached to Real Estate (Dollars)	Total True and Full Value (Dollars)	Assessed Valuations: Rural: Homestead Up to $4,000 20% (Dollars)	Rural: Over $4,000 and Non-Homestead 33⅓% (Dollars)	All Other: Timber Land Class 2a 20% (Dollars)	All Other: Homestead Up to $4,000 25% (Dollars)	All Other: Over $4,000 and Non-Homestead 40% (Dollars)	All Other: Machinery Permanently Attached to Real Estate 33⅓% (Dollars)	Total Assessed Value (Dollars)	Total Assessed Value as Equalized by the Board of Review (Dollars)	Final Equalized Value (Dollars)
1	Emma M. & Walter A. Frank		NE¼ of NE¼	35	142	26	40		6-1	yes	yes	F	230			230	46						46		
2	" " "		NW¼ of NE¼				40			"	"	"	200			200	40						40		
3	" " "		SW¼ of NE¼				40			"	"	"	200			200	40						40		
4	" " "		SE¼ of NE¼				40			"	"	"	220	175		395	79						79		
5	~~Walter A. Frank~~	~~Emma M. & Frank~~	E½ of W½ of NW¼				20			yes	no	R	100	50		150	30						30		
6	U. S. of America		W½ of NE¼ of NW¼																						
7	U. S. of America		NW¼ of NW¼																						
8	U. S. of America		SW¼ of NW¼ See Rg. Rt. 2 Ky.																						
9	U. S. of America		SE¼ of NW¼																						
10																									
11	State of Minnesota		NE¼ of SW¼ See Rg. Rt. 2 Ky.																						
12	John W. & Elner M. Johnson		NW¼ of SW¼				40			yes	yes	F	200	250		450	90						90		
13	Frank A. & Beatrice L. Green		SW¼ of SW¼				40			yes	yes	F	250	475		725	145						145		
14	" " "		SE¼ of SW¼				40			"	"	"	200			200	40						40		
15																									
16	Emma M. & Walter A. Frank		NE¼ of SE¼				40			yes	yes	F	200			200	40						40		
17	~~Eugene Pagel~~		NW¼ of SE¼ See Rg. Rt. 2 Ky.				39.92			"	"	"	195			195	39						39		
18	~~Eugene Pagel~~		SW¼ of SE¼ Long S.K. of Ry.				17.40			"	"	"	80	130		230	46						46		
19	~~Leo~~ Hendrickson		SE¼ of SE¼ less cemetery				35			no	yes	T	105			105		35					35		
20	Peter Mary Stransky		see that part of SW¼ of SW¼ Long N.B. of Ry.				18.45			yes	yes	F	100	130		230	46						46		
							450.97						2300	1210		3510	681	35					716		

	Sold for Taxes	Validations by School Districts as Equalized by Department of Taxation: District No. 6-1 Rate 54 Mills	District No. 7 Rate 54 Mills	District No. Rate Mills	District No. Rate Mills	Tax including State Homestead	State Tax on Non-Homestead 5.39 Mills	Special Taxes	Total Taxes		Paid	When Paid: Month Day Year	Number of Receipt	March Settlement 1957	June Settlement 1957	Penalty	November Settlement 1957	Penalty	Collections to Final Monday in January 1958	Penalty	Delinquent on First Monday in January 1958	Total Delinquent Tax and Penalty	Remarks
		Dollars	Dollars	Dollars	Dollars	$ cts.	$ cts.	$ cts.	$ cts.					$ cts.	$ cts.	$ cts.	$ cts.	$ cts.	$ cts.	$ cts.	$ cts.	$ cts.	
1		46				1084			1084	1											1084	1192	
2		40				942			942	2											942	1036	
3		40				942			942	3											942	1036	
4		79				1860			1860	4											1860	2046	
5			50			782			782	5	PAID IN FULL	JAN 23 1957	192	782									
6										6													
7										7													
8										8													
9										9													
10										10													
11										11													
12		90				2120			2120	12	2nd Half Paid	OCT 31 1957	1618										
											1st Half Paid	MAY 31 1957	12036		1060		1060						
13		145				3416			3416	13											3416		
14		40				942			942	14											942		
15										15													
16		40				942			942	16											942	1036	
17		39				918			918	17											918	1010	
18		46				1084			1084	18	PAID IN FULL	MAY 31 1957	12058		1084								
19		35				824	18		842	19	PAID IN FULL	MAY 31 1957	6796		842								
20		46				1084			1084	20	PAID IN FULL	MAY 31 1957	12041		1084								
		651	50	30.681	0.16158	782	18		16458					782	4070		1064				1046		
		680		35	7.16																		
				716		16940																	

Assessment Roll and Tax List of Real Property in the Town of Hatton

Form 5C (56) — Indicate Type of Property: R-Residential, C-Commercial, I-Industrial, U-Utility, F-Farm, L-Lakeshore, T-Timber, M-Mineral

Cass County, Minnesota, for Taxes for the Year 1956.

	In Whose Name Assessed	To Whom Transferred	Description of Property: Subdivision	Sec. or Lot	Town or Block	Rng.	Number of Acres of Land: Acres	Hundredths	No. School District	Indicate Urban Property Tax w Ru	Indicate Agricultural Tax w Ru	Indicate Type of Property	True and Full Valuations: Land Exclusive of Structures and Improvements (Dollars)	Buildings and Other Structures (Dollars)	Machinery Permanently Attached to Real Estate (Dollars)	Total True and Full Value (Dollars)	Assessed Valuations: Rural: Homestead Up to $4,000 20% (Dollars)	Rural: Over $4,000 and Non-Homestead 33⅓% (Dollars)	All Other: Timber Land Class 3a 20% (Dollars)	All Other: Homestead Up to $4,000 25% (Dollars)	All Other: Over $4,000 and Non-Homestead 40% (Dollars)	All Other: Machinery Permanently Attached to Real Estate 33⅓% (Dollars)	Total Assessed Value (Dollars)	Total Assessed Value to be Equalized by the Board of Review (Dollars)	Final Equalized Value (Dollars)
1	State of Minnesota		NE¼ of NE¼	26	142	26			61																
2	State of Minnesota		NW¼ of NE¼																						
3	State of Minnesota		SW¼ of NE¼																						
4	State of Minnesota		SE¼ of NE¼																						
5																									
6	Hatton & Kathryn Andrews		NE¼ of NW¼				40			40	40	F	200			200	40						40		
7	" " "		NW¼ of NW¼				40			"	"	"	400	1425		1825		325					325		
8	Hatton & Kathryn Andrews ~~Andrews~~		SW¼ of NW¼				40			"	"	"	200			200	40						40		
9	State of Minnesota		SE¼ of NW¼																						
10																									
11	State of Minnesota		NE¼ of SW¼																						
12	Henry Frank		NW¼ of SW¼				40			40	40	F	200	275		475	95						95		
13	Chas. A. Graham		SW¼ of SW¼				40			40	40	T	318			318		106					106		
14	State of Minnesota		SE¼ of SW¼																						
15																									
16	State of Minnesota		NE¼ of SE¼ Lot 1																						
17	State of Minnesota		NW¼ of SE¼																						
18	State of Minnesota		SW¼ of SE¼																						
19	~~Peter & Virginia Nesler~~		SE¼ of SE¼				40			40	40	F	200			200	40						40		
20	Grace & Clara A. Brown																								
							210						1318	1700		3018	540	1060					640		

	Sold for Taxes	Valuations by School Districts as Equalized by Department of Taxation: District No. / Rate ... Mills	District No. C-1 / Rate 75.5 Mills	District No. / Rate	District No. / Rate	District No. / Rate	Tax including State Homestead ... Mills	State Tax on Non-Homestead 6.34 Mills	Special Taxes	Total Taxes	Paid	When Paid (Month Day Year)	Number of Receipt	March Settlement 1957	June Settlement 1957	Penalty	November Settlement 1957	Penalty	Collections to First Monday in January 1958	Penalty	Delinquies on First Monday in January 1958	Total Delinquent Tax and Penalty	Remarks
		Dollars	Dollars	Dollars	Dollars	Dollars	$ cts.	$ cts.	$ cts.	$ cts.				$ cts.	$ cts.	$ cts.	$ cts.	$ cts.	$ cts.	$ cts.	$ cts.	$ cts.	
1																							
2																							
3																							
4																							
5																							
6	SOLD FOR TAXES	# 40					942			942											942		
7	SOLD FOR TAXES	# 325					7656			7656											76 56		
8	SOLD FOR TAXES	# 40					942			942											942		
9																							
10																							
11																							
12		# 95					2238			2238	PAID IN FULL	MAY 31 1957	9745		2238								
13		106					2496	56		2552	1st Half Paid	MAY 31 1957	9665		1276						1276	1404	
14																							
15																							
16																							
17																							
18																							
19	SOLD FOR TAXES	# 40					942			942	PAID IN FULL	OCT 14 1957	14874				942	33					
20																							
		# 540																					
		106					15216	56		15272					3514		942				10816		
		646																					

Assessment Roll and Tax List of Real Property in the ..... of .....

Form 3C (35) BALDWIN-RUTH PRINTING, MINNEAPOLIS

* Indicate Type of Property: R-Residential, C-Commercial, I-Industrial, U-Utility, F-Farm, L

	IN WHOSE NAME ASSESSED	TO WHOM TRANSFERRED	DESCRIPTION OF PROPERTY: SUBDIVISION	Sec. or Lot	Town. or Block	Rng	Number of Acres of Land: Acres	100ths	No. School District	Indicate Homestead or No	Indicate Agricultural or Non-Ag.	* Indicate Type of Property	TRUE AND FULL VALUATIONS: LAND Exclusive of Structures and Improvements	BUILDINGS and Other Structures	MACHINERY Permanently Attached to Real Estate	TOTAL True and Full Value	ASSESSED VALUE: RURAL: Homestead Up to $4,000 20%	RURAL: Over $4,000 and Non-Homestead 33⅓%	ALL OTHER: Timber Land Class 1a 20%	ALL OTHER: Homestead Up to $4,000 25%	ALL OTHER: Over $4,000 and Non-Homestead 40%
													Dollars	Dollars	Dollars	Dollars	Dollars	Dollars	Dollars	Dollars	Dollars
1			NE ¼ of NE ¼																		
2			NW ¼ of NE ¼																		
3			SW ¼ of NE ¼																		
4			SE ¼ of NE ¼																		
5																					
6			NE ¼ of NW ¼																		
7			NW ¼ of NW ¼																		
8			SW ¼ of NW ¼																		
9			SE ¼ of NW ¼																		
10																					
11			NE ¼ of SW ¼																		
12			NW ¼ of SW ¼																		
13			SW ¼ of SW ¼																		
14			SE ¼ of SW ¼																		
15																					
16			NE ¼ of SE ¼																		
17			NW ¼ of SE ¼																		
18			SW ¼ of SE ¼																		
19			SE ¼ of SE ¼																		
20																					

PAGES 39 THRU 44 BLANK

...ale Tax ...n Non-...ment and ....Mills	SPECIAL TAXES	TOTAL TAXES		PAID	WHEN PAID	Number of Receipt	March Settlement 1957	June Settlement 1957	Penalty	November Settlement 1957	Penalty	Collections to First Monday in January 1958	Penalty	Delinquent on First Monday in January 1958	Total Delinquent Tax and Penalty	REMARKS
cts.	$ cts.	$ cts.			Month Day Year		$ cts.	$ cts.	$ cts.	$ cts.	$ cts.	$ cts.	$ cts.	$ cts.	$ cts.	
			1													
			2													
			3													
			4													
			5													
			6													
			7													
			8													
			9													
			10													
			11													
			12													
			13													
			14													
			15													
			16													
			17													
			18													
			19													
			20													

Assessment Roll and Tax List of Real Property in the Town of Walker, Cass County, Minnesota, for Taxes for the Year 1956.

Form SC(56) 50,000-5-56 Storm, Minneapolis

* Indicate Type of Property: R-Residential, C-Commercial, I-Industrial, U-Utility, F-Farm, L-Lakeshore, T-Timber, M-Mineral

Assessed Name	In Whose Name Assessed	To Whom Transferred	Description of Property: Subdivision	Sec. or Lot	Town or Block	Rge.	Number of Acres of Land	No. School District	Indicate Homestead Tax or No	Indicate Agricultural Tax or No	Indicate Type of Property	True and Full Valuations: Land Exclusive of Structures Used for Improvements	Buildings and Other Structures	Machinery Permanently Attached to Real Estate	Total True and Full Value	Rural: Homestead Up to $4,000 20%	Rural: Over $4,000 and Non-Homestead 33⅓%	All Other: Timber Land Class 3c 20%	All Other: Homestead Up to $4,000 25%	All Other: Over $4,000 and Non-Homestead 40%	All Other: Machinery Permanently Attached to Real Estate 33⅓%	Total Assessed Value	Total Assessed Value as Equalized by the Board of Review	Final Equalized Value
			Lakeside Park Lot 6 & pt of Lot 5 Sec. 34-142-26				Acres / 100ths					Dollars	Dollars	Dollars	Dollars	Dollars	Dollars	Dollars	Dollars	Dollars	Dollars	Dollars	Dollars	Dollars
Valeria L. & Josephine M. Erickson				1	1			C-1	no	no	L	60	*		68		20					20		
" "				2					"	"	"	60			60		20					20		
" "				3	3				"	"	"	60			60		20					20		
Erick M. & Lunhild L. Anderson				4	4				"	"	"	60			60		20					20		
" "				5	5				"	"	"	62	220		282		94					94		
Oscar L. & Florence L. Edwards				6	6				"	"	"	60	150		210		70					70		
" "				7	7				"	"	"	50	100		150		50					50		
Benjamin T. Magnuson				8	8				yes	no	L	50	1000		1050	210						210		
" "				9	9				"	"	"	60			60	42						42		
" "				10	10				"	"	"	60	50		110	22						22		
Don & Ruth E. Beam				11	11				"	"	"	70	565		635	127						127		
" "				12	12				"	"	"	60			60	12						12		
" "				13	13				yes	no	"	60			60		20					20		
Ralph L. & Michael R. Addams				14	14				yes	"	"	50	450		500	100						100		
" "				15	15				"	"	"	60			60	12						12		
" "				16	16				"	"	"	40	50		90	18						18		
				17																				
				18																				
				19																				
				20																				
												922	2287		3209	513	314					827		

Validations by School Districts as Equalized by Department of Taxation

Sold for Taxes	District No. ---- Rate ---- Mills	District No. ---- Rate ---- Mills	District No. ---- Rate ---- Mills	District No. ---- Rate ---- Mills	District No. ---- Rate ---- Mills	Tax including State Homestead ---- Mills	State Tax on Non-Homestead 4 Mills	Special Taxes	Total Taxes		Paid	When Paid (Month Day Year)	Number of Receipt	March Settlement 1957	June Settlement 1957	Penalty	November Settlement 1957	Penalty	Collections to First Monday in January 1958	Penalty	Delinquent on First Monday in January 1958	Total Delinquent Tax and Penalty	Remarks
	Dollars	Dollars	Dollars	Dollars	Dollars	$ cts.	$ cts.	$ cts.	$ cts.					$ cts.	$ cts.	$ cts.	$ cts.	$ cts.	$ cts.	$ cts.	$ cts.	$ cts.	
				20		522	10		532	1	PAID IN FULL	MAY 3 1 1957											
				20		522	10		532	2	PAID IN FULL	MAY 3 1 1957	12048		15 96								
				20		522	10		532	3	PAID IN FULL	MAY 3 1 1957											
				20		522	10		532	4	PAID IN FULL	MAY 3 1 1957	12047		50 32								
				94		2450	50		2500	5	PAID IN FULL	MAY 3 1 1957											
				70		1824	38		1862	6	2nd Half Paid / 1st Half Paid	OCT 3 1 1957 / MAY 3 1 1957	12089		15 95		15 95						
				50		1302	26		1328	7	2nd Half Paid / 1st Half Paid	OCT 3 1 1957 / MAY 3 1 1957	15813										
			H	210		5472			5472	8	PAID IN FULL	MAY 3 1 1957											
			H	12		312			312	9	PAID IN FULL	MAY 3 1 1957	12015		63 78								
			H	22		574			574	10	PAID IN FULL	MAY 3 1 1957											
			H	127		3310			3310	11	PAID IN FULL	MAY 3 1 1957	12050		41 58								
			H	12		312			312	12	PAID IN FULL	MAY 3 1 1957											
				20		522	10		532	13	PAID IN FULL	MAY 3 1 1957											
SOLD FOR TAXES			H	100		2606			2606	14											26 06		
SOLD FOR TAXES			H	12		312			312	15											3 12		
			H	18		470			470	16											4 70		
										17													
										18													
										19													
										20													
			H	213		21564	164		21718						167 35		157 95				23 88		
				20																			

Assessment Roll and Tax List of Real Property in the Town of Walker, Cass County, Minnesota, for Taxes for the Year 1956.

Form SC (56) WILLIAM SOLL PRINTING, MINNEAPOLIS

* Indicate Type of Property: R-Residential, C-Commercial, I-Industrial, U-Utility, F-Farm, L-Lakeshore, T-Timber, M-Mineral

	In Whose Name Assessed	To Whom Transferred	Description of Property: Subdivision	Sec. or Lot	Town or Block	Block	Number of Acres of Land: Acres	Tenths	No. School District	Indicate Homestead Tax or No	Indicate Special Tax or Pre-payment	* Indicate Type of Property	True and Full Valuations: Land Exclusive of Structures and Improvements	Buildings and Other Structures	Machinery Permanently Attached to Real Estate	Total True and Full Value	Assessed Valuations: Rural: Homestead Up to $4,000 20%	Rural: Over $4,000 and Non-Homestead 33⅓%	All Other: Timber Land Class 3a 20%	All Other: Homestead Up to $4,000 25%	All Other: Over $4,000 and Non-Homestead 40%	Machinery Permanently Attached to Real Estate 33⅓%	Total Assessed Value	Total Assessed Value as Equalized by the Board of Review	Final Equalized Value
													Dollars	Dollars	Dollars	Dollars	Dollars	Dollars	Dollars	Dollars	Dollars	Dollars	Dollars	Dollars	Dollars
1	Robert A. & Myrtle A. Kasper		Lakeside Park	1	12				6-1	yes	no	L	60	50		110	22						22		
2	" " "			2						"	"	"	60			60	12						12		
3	" " "			3						"	"	"	50			50	10						10		
4	" " "			4						"	"	L	60	450		510	102						102		
5	H. A. & K. Kasper			5						"	"	L	60			60	12						12		
6	" "			6						"	"	"	60	350		410	82						82		
7	" "			7						"	"	"	60			60	12						12		
8	" "			8						"	"	"	60			60	12						12		
9	" "			9						"	"	"	60			60	12						12		
10	" "			10						"	"	"	60			60	12						12		
11	Philip M. & Annette Kjaglien			11						no	no	L	60			60		20					20		
12	Philip M. Kjaglien			12						"	"	"	61	550		561		187					187		
13	" "			13						"	"	"	60			60		20					20		
14	Earl Fr. & Elsie A. Specht			14						yes	"	"	60			60	12						12		
15	" " "			15						"	"	"	60	540		600	120						120		
16	" " "			16						"	"	"	60			60	12						12		
17	Rose Nicklason			17						no	"	"	60			60		20					20		
18	" "			18						"	"	"	60	75		135		45					45		
19	" "			19						"	"	"	60			60		20					20		
20	" "			20						"	"	"	60			60		20					20		
													1141	1825		2966	432	332					764		

	Sold for Taxes	Validations by School Districts as Equalized by Department of Taxation: District No. ..... Rate ..... Mills	District No. ..... Rate ..... Mills	District No. ..... Rate ..... Mills	District No. ..... Rate ..... Mills	District No. ..... Rate ..... Mills	District No. ..... Rate ..... Mills	Tax including State Homestead ..... Mills	State Tax on Non-Homestead ..... Mills	Special Taxes	Total Taxes		Paid	When Paid			Number of Receipt	March Settlement 1957	June Settlement 1957	Penalty	November Settlement 1957	Penalty	Collections to First Monday in January 1958	Penalty	Delinquent on First Monday in January 1958	Total Delinquent Tax and Penalty	Remarks
		Dollars	Dollars	Dollars	Dollars	Dollars	Dollars	$ cts.	$ cts.	$ cts.	$ cts.			Month	Day	Year		$ cts.	$ cts.	$ cts.	$ cts.	$ cts.	$ cts.	$ cts.	$ cts.	$ cts.	
1				H 22				5 74			5 74	1	PAID IN FULL	MAY	31	1957											
2				H 12				3 12			3 12	2	PAID IN FULL	MAY	31	1957											
3				H 10				2 60			2 60	3	PAID IN FULL	MAY	31	1957	2044		38 09								
4				H 102				26 58			26 58	4	PAID IN FULL	MAY	31	1957											
5				H 12				3 12			3 12	5	PAID IN FULL	MAY	31	1957											
6				H 82				21 36			21 36	6	PAID IN FULL	MAY	31	1957											
7				H 12				3 12			3 12	7	PAID IN FULL	MAY	31	1957	2062		36 46								
8				H 12				3 12			3 12	8	PAID IN FULL	MAY	31	1957											
9				H 12				3 12			3 12	9	PAID IN FULL	MAY	31	1957											
10				H 12				3 12			3 12	10	PAID IN FULL	MAY	31	1957											
11	SOLD FOR TAXES			20				5 22	93 10		5 32	11	Paid Long	MAY	31	1957									266 ~~293~~		
12	SOLD FOR TAXES			187				46 72	188		47 72	12	Part Paid	MAY	31	1957	2608		31 20						~~538~~ ~~2120~~		
13	SOLD FOR TAXES			20				5 22	10		5 32	13	Part Paid	MAY	31	1957											
14				H 12				3 12			3 12	14	2nd Half Paid / 1st Half Paid	OCT / MAY	23 / 24	1957 / 1957									266 ~~293~~		
15				H 120				31 26			31 26	15	2nd Half Paid / 1st Half Paid	OCT / MAY	23 / 24	1957 / 1957	2614 / 2663		18 75		18 75						
16				H 12				3 12			3 12	16	2nd Half Paid / 1st Half Paid	OCT / MAY	23 / 24	1957 / 1957											
17				20				5 22	10		5 32	17	PAID IN FULL	MAY	31	1957											
18				45				11 72	24		11 96	18	PAID IN FULL	MAY	31	1957	2533		27 92								
19				20				5 22	10		5 32	19	PAID IN FULL	MAY	31	1957											
20				20				5 22	10		5 32	20	PAID IN FULL	MAY	31	1957											
				H 432 / 332				112 04	174		200 78								152 87		18 75				28 16		
				764																							

Assessment Roll and Tax List of Real Property in the Town of Pleasant, Cass County, Minnesota, for Taxes for the Year 1956.

Form SC 1551 (Rev. 10-54) (Rev. 10-55)

*Indicate Type of Property: R-Residential, C-Commercial, I-Industrial, U-Utility, F-Farm, L-Lakeshore, T-Timber, M-Mineral

	In Whose Name Assessed	To Whom Transferred	Description of Property: Subdivision	Sec. or Lot	Town or Block	Rge.	Number of Acres of Land: Acres	100ths	No. School District	Indicate Homestead Tax or No	Indicate Veterans Tax or No	Indicate Type of Property	True and Full Valuations: Land Exclusive of Structures and Improvements (Dollars)	Buildings and Other Structures (Dollars)	Machinery Permanently Attached to Real Estate (Dollars)	Total True and Full Value (Dollars)	Assessed Valuations: Rural: Homestead Up to $4,000 20% (Dollars)	Rural: Over $4,000 and Non-Homestead 33⅓% (Dollars)	All Other: Timber Land Class 3a 20% (Dollars)	All Other: Homestead Up to $4,000 25% (Dollars)	All Other: Over $4,000 and Non-Homestead 40% (Dollars)	All Other: Machinery Permanently Attached to Real Estate 33⅓% (Dollars)	Total Assessed Value (Dollars)	Total Amount Value as Equalized by the Board of Review (Dollars)	Final Equalized Value (Dollars)
1	Aug. L. Erickson		Lakeside Park	21	2				61	70	70	L	60	390		450		150					150		
2	" "			22						"	"	"	60			60		20					20		
3	August L. Erickson			23						"	"	"	60	75		135		45					45		
4	" "			24						"	"	"	60			60		20					20		
5	"	Loren L. & Margit A. Bauer	S 20' of	25						"	"	"	30			30		10					10		
6	Frank & Emil H. Schweiger		N 20' of	25						402	"	"	30			30	6						6		
7	" " " "			26						"	"	"	60	840		900	180						180		
8	" " " " " "			27						"	"	"	60			60	12						12		
9	" " " " " "			28						"	"	"	60			60	12						12		
10	" " "			29						"	"	"	60			60	12						12		
11																									
12																									
13																									
14																									
15																									
16																									
17																									
18																									
19																									
20																									
													540	1305		1845	227	245					467		

	Sold for Taxes	Valuations by School Districts as Equalized by Department of Taxation: District No. ..... Rate ..... Mills	District No. ..... Rate ..... Mills	District No. 1 Rate 130 Mills	District No. ..... Rate ..... Mills	District No. ..... Rate ..... Mills	District No. ..... Rate ..... Mills	Tax Including State Homestead ..... Mills	State Tax on Non-Homestead ..... Mills	Special Taxes	Total Taxes	Paid	When Paid: Month	Day	Year	Number of Receipt	March Settlement 1957	June Settlement 1957	Penalty	November Settlement 1957	Penalty	Collections to First Monday in January 1958	Penalty	Delinquent on First Monday in January 1958	Total Delinquent Tax and Penalty	Remarks
		Dollars	Dollars	Dollars	Dollars	Dollars	Dollars	$ cts.	$ cts.	$ cts.	$ cts.						$ cts.	$ cts.	$ cts.	$ cts.	$ cts.	$ cts.	$ cts.	$ cts.	$ cts.	
1				150				19.08	.80		19.88	PAID IN FULL	MAY	31	1957											
2				20				5.22	.10		5.32	PAID IN FULL	MAY	31	1957	12051		6.54								
3				45				11.72	.24		11.96	PAID IN FULL	MAY	31	1957											
4				20				5.22	.10		5.32	PAID IN FULL	MAY	31	1957											
5				10				2.60	.06		2.66	PAID IN FULL	MAY	31	1957											
6				# 6				1.56			1.56	PAID IN FULL	MAY	15	1957											
7				# 180				44.90			44.90	PAID IN FULL	MAY	15	1957											
8				# 12				3.12			3.12	PAID IN FULL	MAY	15	1957	6148		57.52								
9				# 12				3.12			3.12	PAID IN FULL	MAY	15	1957											
10				# 12				3.12			3.12	PAID IN FULL	MAY	15	1957											
11																										
12																										
13																										
14																										
15																										
16																										
17																										
18																										
19																										
20																										
				# 222 245 467				161.66	1.30		122.96							122.96								

Assessment Roll and Tax List of Real Property in the Town of Walker, Cass County, Minnesota, for Taxes for the Year 1956.

Form-SC (56)

* Indicate Type of Property: R-Residential, C-Commercial, I-Industrial, U-Utility, F-Farm, L-Lakeshore, T-Timber, M-Mineral

	In Whose Name Assessed	To Whom Transferred	Description of Property: Subdivision	Sec. or Lot	Town. or Block	Rng.	Number of Acres of Land: Acres	100ths	No. School District	Indicate Type of Property	Indicate Type of Property	True and Full Valuations: Land Exclusive of Structures and Improvements (Dollars)	Buildings and Other Structures (Dollars)	Machinery Permanently Attached to Real Estate (Dollars)	Total True and Full Value (Dollars)	Assessed Valuations: Rural: Homestead Up to $4,000 20% (Dollars)	Rural: Over $4,000 and Non-Homestead 33⅓% (Dollars)	All Other: Timber Land Class 2a 20% (Dollars)	All Other: Homestead Up to $4,000 25% (Dollars)	All Other: Over $4,000 and Non-Homestead 40% (Dollars)	All Other: Machinery Permanently Attached to Real Estate 33⅓% (Dollars)	Total Assessed Value (Dollars)	Total Assessed Value as Equalized by the Board of Review (Dollars)	Final Equalized Value (Dollars)
			Lakeside Park																					
1	Delbert L. & Maxine L. Bridges		Outlot	A					C-1			120	430		550	184	210					394		
2	Henry P. Boos		Block 1 of Outlot	B								27			27		9					9		
3	Benjamin Magnuson		" 2 " "	B								25			25	5						5		
4	A. B. Lelah Peterson		" 3 " "	B								27			27		9					9		
5	Robert A. & Myrtle Kasper		" 4 " "	B								20			20	4						4		
6	Ada M. Kasper		" 5 " "	B								20			20	4						4		
7	"		" 6 " "	B								20			20	4						4		
8	F. M. Spaglin		" 7 " "	B								18			18		6					6		
9	Earl F. & Lucille M. Speth		" 8 " "	B								20			20	4						4		
10	Roy Nickleson		" 9 " "	B								21			21		7					7		
11	A. L. Erickson		" 10 " "	B								21			21		7					7		
12																								
13																								
14																								
15																								
16																								
17																								
18																								
19																								
20																								
												339	1430		1769	205	248					453		

	Sold for Taxes	Valuations by School Districts as Equalized by Department of Taxation: District No. ..... Rate ..... Mills	District No. ..... Rate ..... Mills	District No. ..... Rate ..... Mills	District No. 1 Rate 34 Mills	District No. ..... Rate ..... Mills	District No. ..... Rate ..... Mills	Tax including State Homestead ..... Mills	State Tax on Non-Homestead 34 Mills	Special Taxes	Total Taxes		Paid	When Paid (Month Day Year)	Number of Receipt	March Settlement 1957	June Settlement 1957	Penalty	November Settlement 1957	Penalty	Collections to First Monday in January 1958	Penalty	Delinquent on First Monday in January 1958	Total Delinquent Tax and Penalty	Remarks
		Dollars	Dollars	Dollars	Dollars	Dollars	Dollars	$ cts.	$ cts.	$ cts.	$ cts.					$ cts.	$ cts.	$ cts.	$ cts.	$ cts.	$ cts.	$ cts.	$ cts.	$ cts.	
1					H 184 210			10 66	1 12		10 78	1	Balance Paid	OCT 3 1 1957	6198		-								
													1st Half Paid	MAY 3 1 1957	12046		51 89		51 89						
2					9			2 54	0 4		2 58	2	PAID IN FULL	MAY 3 1 1957	12010		2 35								
3					H 5			1 30			1 30	3	PAID IN FULL	MAY 3 1 1957	12013		1 30								
4					9			2 34	0 4		2 38	4	PAID IN FULL	MAY 3 1 1957	12015		2 35								
5					H 4			1 04			1 04	5	PAID IN FULL	MAY 3 1 1957	12044		1 04								
6					H 4			1 04			1 04	6	PAID IN FULL	MAY 3 1 1957	12062		2 08								
7					H 4			1 04			1 04	7	PAID IN FULL	MAY 3 1 1957											
8					6			1 56	0 4		1 60	8	Cut Fees	MAY 3 1 1957	9608		80						80		
9					H 4			1 04			1 04	9	PAID IN FULL	OCT 2 8 1957	12214				52						
													PAID IN FULL	MAY 2 4 1957	6863		52								
10					7			1 82	0 4		1 86	10	PAID IN FULL	MAY 3 1 1957	12033		1 86								
11					7			1 82	0 4		1 86	11	PAID IN FULL	MAY 3 1 1957	12051		1 86								
12												12													
13												13													
14												14													
15												15													
16												16													
17												17													
18												18													
19												19													
20												20													
					H 205 248 453			14 82	1 32		14 82						66 11		52 41				80	

CK 4-16-55
ok.

Slater Township
Division of Outlot "B"
Lakeside Park.

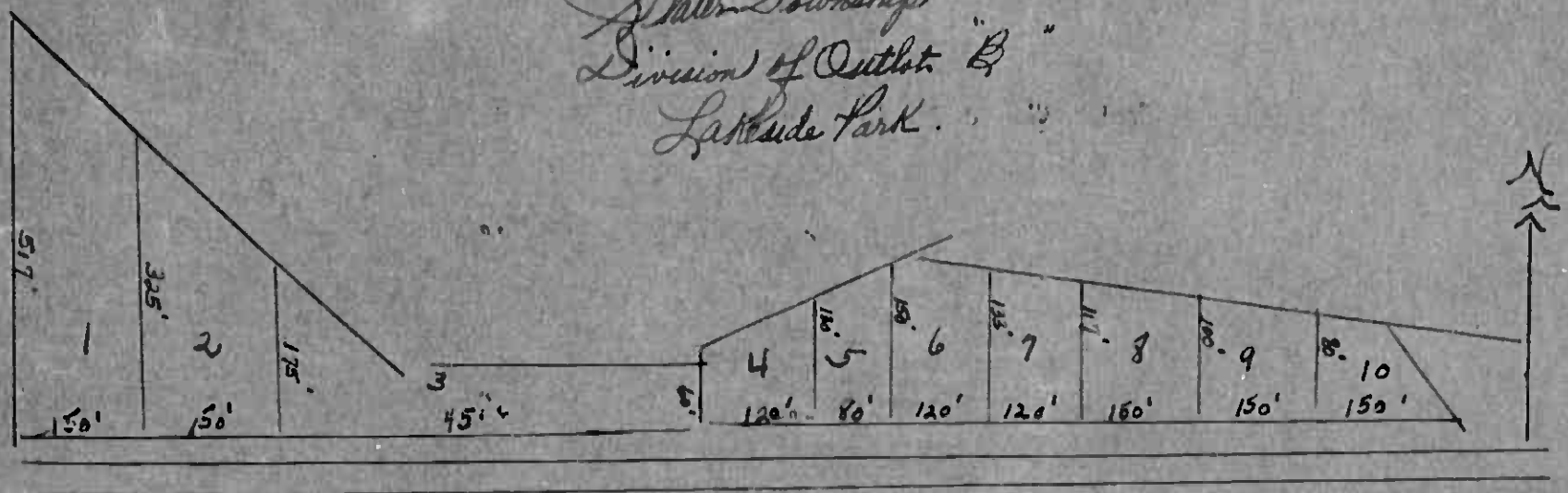

Lots 1: Henry Boos
2: Benjamin Magnuson
3: A.C. & Lelah Peterson
4: Robert L. & Myrtle Kasper
5: H.A.H. Kasper

Lots 6: H.A.H. Kasper
7: P.M. Kjaglen
8: Earl & Elsa Speck
9: Rose Nicklason
10: A. G. Erickson

Assessment Roll and Tax List of Real Property in the Town of Walker

Cass County, Minnesota, for Taxes for the Year 1956.

Form 1(B156) 10-10-10 10M—Minn.

*Indicate Type of Property: R-Residential, C-Commercial, I-Industrial, U-Utility, F-Farm, L-Lakeshore, T-Timber, M-Mineral

	IN WHOSE NAME ASSESSED	TO WHOM TRANSFERRED	DESCRIPTION OF PROPERTY: SUBDIVISION	Sec. or Lot	Town or Block	Rng.	Number of Acres of Land: Acres	100ths	No. School District	Indicate Homestead Tax or No	Indicate Agricultural Tax or No	* Indicate Type of Property	TRUE AND FULL VALUATIONS: LAND Exclusive of Structures and Improvements	BUILDINGS and Other Structures	MACHINERY Permanently Attached to Real Estate	TOTAL True and Full Value	ASSESSED VALUATIONS: RURAL: Homestead Up to $4,000 20%	Over $4,000 and Non-Homestead 33⅓%	ALL OTHER: Timber Land Class 3c 20%	Homestead Up to $4,000 25%	Over $4,000 and Non-Homestead 40%	MACHINERY Permanently Attached to Real Estate 33⅓%	TOTAL ASSESSED VALUE	Total Assessed Value as Equalized by the Board of Review	FINAL EQUALIZED VALUE
							Acres	100ths					Dollars	Dollars	Dollars	Dollars	Dollars	Dollars	Dollars	Dollars	Dollars	Dollars	Dollars	Dollars	Dollars
1																									
2																									
3																									
4																									
5																									
6																									
7																									
8																									
9																									
10																									
11																									
12																									
13																									
14																									
15																									
16																									
17																									
18																									
19																									
20					3 82564																				
													24478	25110		49588	6056	6723					12472		
													25665			49639		6959					12509		

	VALUATIONS BY SCHOOL DISTRICTS AS EQUALIZED BY DEPARTMENT OF TAXATION: District No. / Rate ... Mills	District No. / Rate ... Mills	District No. / Rate ... Mills	District No. / Rate ... Mills	District No. / Rate ... Mills	Tax Including State Homestead ... Mills	State Tax on Non-Homestead 6.34 Mills	SPECIAL TAXES	TOTAL TAXES	PAID	WHEN PAID: Month Day Year	Number of Receipt	March Settlement 1957	June Settlement 1957	Penalty	November Settlement 1957	Penalty	Collections to First Monday in January 1958	Penalty	Delinquent on First Monday in January 1958	Total Delinquent Tax and Penalty	REMARKS
	Dollars	Dollars	Dollars	Dollars	Dollars	Dollars	$ cts.	$ cts.	$ cts.	$ cts.			$ cts.	$ cts.	$ cts.	$ cts.	$ cts.	$ cts.	$ cts.	$ cts.	$ cts.	
1																						
2																						
3																						
4																						
5																						
6																						
7																						
8																						
9																						
10																						
11																						
12																						
13	4 3261	4 2295	6056			C 1 160004																
14	3159	3294	6453			Rw 145616																
15	6920	5589	12509			3086 20	3438		3 120 58													
16																						
17																						
18																						
19																						
20																						