ASSESSMENT & TAX LIST

Slater

1947

DIRECTIONS TO ASSESSOR

OFFICE OF COUNTY AUDITOR,
APR 15 1947.

CASS County,

Wm. Peake Assessor of the Leon R. Slater

According to the requirements of law, I hereith deliver to you the Assessment Books for the said

Leon of Slater for the year 1947,

containing a list of all Real Estate that has become subject to taxation since the Assessment of May 1, 1946, so far as the same have come to my knowledge from any source, and I hereby direct you to assess all Personal Property, and to make such changes in Real Estate as are required in the odd-numbered year, and make return thereof to me as required by the law prescribing your duties hereto annexed.

A form of the return to be signed by you is appended in this book.

L. Newman
County Auditor.

Extracts from Laws Relating to the Listing of Personal Property.

(Section Numbers Refer to Minnesota Statutes 1945)

Sec. 272.01. PROPERTY SUBJECT TO TAXATION. All real and personal property in this state, and all personal property of persons residing therein, * * * is taxable, except such as is by law exempt from taxation.

WHEN LISTED AND ASSESSED

Sec. 273.01 * * * Personal Property shall be listed and assessed annually with reference to its value on May 1, and if acquired on that day, shall be listed by or for the persons acquiring it.

Sec. 273.22 By whom listed. Personal Property shall be listed in the manner following:

1. Every person of full age and sound mind, being a resident of this state, shall list all of his *** personal property.

2. He shall also list separately, and in the name of his principal, all money and other personal property invested, loaned, or otherwise controlled by him as agent or attorney, ***.

3. The property of a minor, child or insane person shall be listed by his guardian, or by the person having such property in charge.

4. The property of a person for whose benefit it is held in trust, by the trustee, of the estate of a deceased person, by the executor or administrator.

5. The property of a corporation whose assets are in the hands of a receiver, by such receiver.

6. The property of a body politic or corporate, by the proper agent or officer thereof.

7. The property of a firm or company, by a partner or agent thereof.

8. The property of manufacturers and others in the hands of an agent, by such agent in the name of his principal, *** merchandise.

Sec. 273.24. Where listed. Except as otherwise in this chapter provided, personal property shall be listed and assessed in the county, town, or district where owner, agent or trustee resides.

Sec. 273.27. Certain personal property; where listed. All household goods and furniture, including stocks, musical instruments, sewing machines, wearing apparel of members of the family, and all personal property used by the owner for personal and domestic purposes, or for the furnishing or refitment of the family residence, shall be listed and assessed in the district where the owner usually lives.

Sec. 273.29. Merchants and manufacturers. The personal property pertaining to the business of a merchant or of a manufacturer shall be listed in the town or district where his business is carried on. ***

Sec. 273.30. Farm property of non-resident. When the owner of livestock or other personal property connected with a farm does not reside thereon, the same shall be listed and assessed in the town or district, where the farm is situated. If the farm is situated in several towns or districts, it shall be listed and assessed in the town or district in which the principal piece of business of such farm is located.

Sec. 273.32. Elevators, etc., on railroad. All elevators and warehouses, with the machinery and fixtures therein, situated upon the land of any railroad company which are not in good faith owned, operated and exclusively controlled by such company, shall be listed and assessed as personal property in the town or district where situated.

Sec. 273.33. Pipeline companies. Personal property of *** pipeline companies, engaged in the business of transporting natural gas, gasoline, or other petroleum products *** shall be listed and assessed in the county, town, or district where the same is usually kept.

Sec. 273.36. Personal property of electric light and power companies in cities and villages. Personal property, of every kind and nature owned by any city, village, or borough in this state shall be listed and assessed where situated ***

Sec. 273.37. Personal property of electric light and power companies outside of cities and villages. Personal property, other than personal property lying inside of the corporate limits of any city of the first class, of electric light and power companies, and other individuals and partnerships supplying electric power, having a fixed situs in any city, village or borough in this state, shall be listed and shall be listed with and assessed by the commissioner of taxation in the county where situated.

Sec. 273.23. Merchants; Catalogues. Every merchant required to list his property shall state also the value of his property pertaining to his business as a merchant. No assessor shall be required to list for taxation any property the product of this state, nor the value of any property which is exempt from taxation, or which is held under or subject to factory stored or forwarded, if he has no interest in such property, and derives no profit from its sale.

Sec. 273.24. Manufacturers. Every manufacturer required to list his property shall state also the value of all articles purchased, received, or otherwise held for the purpose of being sold, in whole or in part, in any process of manufacturing, combining, rectifying or distilling, or otherwise preparing for market, in the establishment of any firm shall list, as part of the manufacturer's stock, the value of all engines, machinery, tools, and implements used or designed to be used in any such process, except such fixtures as have been considered real property.

Sec. 273.34. Estates of decedents. The personal property of the estate of a deceased person shall be listed and assessed at the place of residence of the owner of his death.

Sec. 273.40. Persons under Guardianship. The personal property of a minor under guardianship shall be listed and assessed where the guardian resides and of every other person under guardianship, where the ward resides.

Sec. 273.46. Assignees and receivers. Personal property in the hands of an assignee or receiver shall be listed and assessed at the place of listing before his appointment.

Sec. 273.47. Property moved between May and July. The owner of personal property removing from one county, town, or district to another between May 1 and July 1, shall be assessed in either in which he is first called upon by the assessor. A person moving into this state from another after May 1 and before July 1 shall list the property owned by him on May 1 of such year in the county, town, or district in which he resides when he shall make it appear to the assessor that he is not liable for tax of the current year on the property in another state.

Sec. 273.65. Where listed in case of doubt. In case of doubt as to the proper place of listing personal property or where it cannot be listed as in this chapter provided, it shall be listed in the county, the place for listing and assessing shall be determined by the assessors of the respective towns, if in different counties, or towns in different counties, by the Commissioner of Taxation**.

Sec. 273.25. Lists to be verified. Every person required to list property for taxation shall make and deliver to the assessor, upon blanks furnished by him, a verified statement of all personal property owned by him on May 1 of the current year. He shall also make separate statements in the manner of all personal property owned by others than himself, which he shall list as agent or trustee, or as guardian, executor, administrator, receiver, commiting officer, partner, factor, or in any other capacity ***

Sec. 273.46. Examination under oath. Whenever the assessor shall be of the opinion that the person listing property has made a false or fraudulent return, company, or corporation, has made a false or fraudulent statement, or has refused to furnish such person under oath the equal to the amount of the property he is required to list; and, if such person shall refuse to make full discovery under oath, the assessor may list the property of such person or his principal according to his best judgment and information.

Sec. 271.68. Failure to obtain list. In case of failure to obtain a statement of personal property, the assessor shall ascertain the same as he believes to be the true value thereof. The same as such amount as he believes to be the true value thereof. When requested, he shall sign and deliver to the person assessed a copy of the statement showing the valuation of the property so listed.

Sec. 273.20. Assessor may enter dwellings, etc. Any officer authorized by law to assess property for taxation may, when necessary to the proper performance of his duties, enter any dwelling house, building, or structure, and view the same and the property therein.

Sec. 620.05. False statement regarding taxes. Every person who, in making any statement, oral or written, which is required or authorized by law to be made as a basis of imposing or relieving any tax or assessment, who shall willfully make any statement as to any material matter which he knows to be false, shall be guilty of a gross misdemeanor.

Sec. 273.13. Classification of property—Subdivision 1. New or used machinery. All personal property subject to a general property tax, and not subject to any gross earnings or other tax, is to be classified for purposes of taxation as provided by this section.

Subdivision 2. Class 1. Iron ore whether mined or unmined shall constitute Class one and shall be valued and assessed at fifty (50) percent of the full and true value thereof. Iron ore, whether mined or unmined, is a part of the real estate in which it is located, but at the rate aforesaid, iron ore, which either (a) is mined by underground methods and placed in stockpiles subsequent to August 1 of a calendar year and prior to the next succeeding May 1, and which contains phosphorus in excess of one (1) percent, calculated or which, in calculating the phosphorus content, Manganese, Manganese or Mangan Bioxide, or Mangan Sesquioxide ore, or (b) is mined by open pit methods, and in accordance with good engineering and metallurgical practice, requires concentration other than crushing or screening or both to make it marketable and stockpiled that fiscal year, and which is mined, stockpiled and stored in the state of Minnesota prior to July 1 of a calendar year and prior to the next succeeding May 1 for the taxable years after being mined only, shall be listed and assessed in the taxing district where mined at the ad valorem tax rate of 50 percent of the value thereof. Iron ore, which is not so stockpiled shall be valued

INDEX TO SECTIONS

SECTION	PAGE
Sec. 1	
" 2	
" 3	
" 4	
" 5	
" 6	
" 7	
" 8	
" 9	
" 10	
" 11	
" 12	
" 13	
" 14	
" 15	
" 16	
" 17	
" 18	
" 19	
" 20	
" 21	
" 22	
" 23	
" 24	
" 25	
" 26	
" 27	
" 28	
" 29	
" 30	
" 31	
" 32	
" 33	
" 34	
" 35	
" 36	

For Convenience of Auditor in Showing Boundaries of School Districts

Township No. 142 *Range No.* 26 *Mer. P. M.*

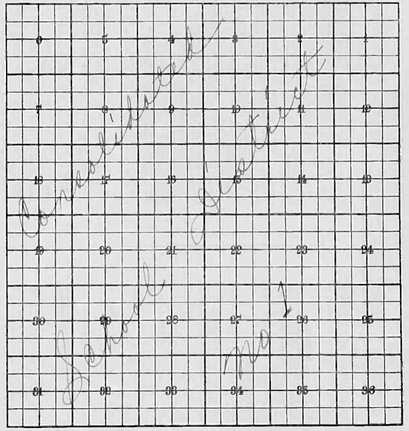

Returns Showing Grain Received in or Handled by Elevators, Warehouses and Mills in the ..... of ..... in the County of ..... for the Year Ending May 1, 1947.

NAMES OF OWNERS	ADDRESS	Bushels of Wheat	Bushels of Soy Beans	Bushels of Flax	Total No. of Bushels of Wheat, Soy Beans and Flax	★ Tax of ½ Mill per Bushel Dollars	Cts.	Bushels of Corn	Bushels of Barley	Bushels of Rye	Bushels of Oats	Bushels of Buckwheat	Bushels of all Other Grains	Total No. Bushels Corn, Barley, Rye, Oats, Buckwheat and all Other Grains	★ Tax of ½ Mill Per Bushel Dollars	Cts.	★ Total Tax Dollars	Cts.	REMARKS

Note ★ Assessors will not fill these Columns

List of Lands in the ..... of ....., County of ....., Minn., for the Year 19....., Which have Become Homesteads or Ceased to be Homesteads

SINCE THE LAST REAL ESTATE ASSESSMENT DATE

Form 354 Miller-Davis Company, Minneapolis, State Form No. 67

LANDS BECOMING HOMESTEADS									LANDS CEASING TO BE HOMESTEADS								
NAME OF OWNER	School District	DESCRIPTION OF PROPERTY		Sec. or Lot	Town or Block	Range	Number of Acres of Land		NAME OF OWNER	School District	DESCRIPTION OF PROPERTY		Sec. or Lot	Town or Block	Range	Number of Acres of Land	
		SUBDIVISION					Acres	100ths			SUBDIVISION					Acres	100ths

INCREASE OR DECREASE in Value of Property Heretofore Assessed, by the Erection or Destruction of Buildings or Structures Thereon

Platted Property Assessed at 40 Per Cent of True and Full Value. (Homesteads up to $4,000 True and Full Value 25 Per Cent.)

Unplatted Property Assessed at 33⅓ Per Cent of True and Full Value. (Homesteads up to $4,000 True and Full Value 20 Per Cent.)

FORM 3

NAMES OF PROPERTY OWNERS	DESCRIPTION	Sec. or Lot	Town or Block	Rng.	True and Full value of Structures worth more than 100 each Dollars	KIND OF STRUCTURES	Assessed Value of Additional Structures Dollars	Reduction of Assessed Value on Account of Loss occasioned by Fire, Flood or otherwise Dollars
James Wade Houseal	Lot 5 Sec 1 -142-26	1	142	26	100	Frame	24	
Harold Fans Lark C Fauth	N1/2 of Lot 1 - Sec 3 - 142-26	1	142	26	100	Frame	40	
					200		64	

Assessment of

FORM 334 WILLIS-DUN DIRECTORY, MINNEAPOLIS

	NAME OF OWNER
1	
2	
3	
4	
5	
6	
7	
8	

Treasurer's Office, Cass County, Minnesota

RECEIVED this, the first Monday (being the 5th *day) of January, A. D. 1948, of* L. C. Peterson, ~~*Auditor of said County*~~, *Minnesota, the Tax List of all Taxable Real and Personal Property in the* town *of* Slater *in said County for the year A. D. 1947, as specified above and amounting to* _____ *Dollars.*

Paul L. Jewell
County Treasurer.

Auditor's Office, Cass County, Minnesota

I, _____ *Auditor of said County, and State of Minnesota, do hereby certify that the following is a correct list of the Taxes levied on the Real and Personal Property in the* _____ *of* _____ *for the year 1947.*

WITNESS my hand and official seal, the _____ *day of* _____ *1948.*

(SEAL) _____ *County Auditor.*

JAN - 5 1948

JAN - 5 1948 *194*

Office of ~~County Treasurer~~, Cass County, Minnesota

To L. C. Peterson, ~~County Auditor~~:

Sir:—I herewith return to you the Tax List for the town *of* Slater *in said County for the year 1947, heretofore received from you. I certify that I have compared the same with the duplicate receipts in your office, and have written opposite the amount of each tax so receipted the words "First Quarter Paid", "Second Quarter Paid", "Third Quarter Paid", or "Paid in full" as the case may be, and the number of my receipt given in discharge of said tax, and each tract or lot of real property against which the taxes remain unpaid or delinquent for said year.*

Yours respectfully,

Paul L. Jewell
County Treasurer.

Auditor's Office, Cass County, Minnesota

_____ *194*

I hereby certify that on the first Monday in January 1949, I received of _____ *County Treasurer, the Tax List of the* _____ *of* _____ *in said County for the year 1947; that I have compared the said list with the Statements receipted for by said Treasurer, which are on file in my office, and that each tract or lot of real property therein against which the taxes, or any part thereof, remains unpaid are delinquent for said year.*

(SEAL) _____ *County Auditor.*

Assessment of

Form 154 BLANK-DATE DEALERS, MINNEAPOLIS

TABULAR SCHEDULE OF VALUATIONS,

LEVIED IN THE Township OF Platter

	NAME OF OWNER	School District No.	Dollars	Dollars	Value of Lands other than Town Lots including Structures	Value of Town and City Lots including Structures thereon	Personal Property	Total Value of all Property except Money and Credits	RATE OF STATE TAXES: State Rev.	State Sch'l	Tchr. Ins.	State Debt	Total Rate of State Tax	RATE OF COUNTY TAXES: Rev.	R. & B.	Wel-fare	Bonds and Int.			Total Rate of County Tax	RATE OF TOWN TAXES: Rev.	R. & B.	Drag Tax	State Loan	Fire				Total Rate of Town Tax
					Dollars	Dollars	Dollars	Dollars	Mills	Mills	Mills	Mills	Mills	Mills	Mills	Mills	Mills	Mills	Mills	Mills	Mills	Mills	Mills	Mills	Mills	Mills	Mills	Mills
1		C1			7919	676	1681	10,176					3.02	22.	7.2	48.	18.			95.2	28	15.	1.		5.				30.8
2													4.07																
													7.09																
3	Real Est.	H	4265																										
		M	4100																										
4	GP.		Del																										
			10,176																										
5					Rural	Urban	P.P.	Total																					
					8395	—	1781	10,176																					
6																													
7																													
8																													

RATES AND TAXES

COUNTY OF CASS, STATE OF MINNESOTA

RATE OF SCHOOL TAXES: Local 1 Mill	Special	State Loan	Def.	Transp.		Total Rate of Sch'l Tax	Total Rate of all Taxes	TAXES LEVIED: LOCAL 1 MILL AND SPECIAL SCHOOL TAXES BY DISTRICTS: Local 1 Mill	Special	State Loan	Def.	Transp.		Total School Taxes	ALL OTHER TAXES: FUNDS	Rate	Amounts
Mills	Mills	Mills	Mills	Mills	Mills	Mills	Mills										
1.	15.	28.7	45.	1.8		91.5	220.54	772	11578	22153	34736	1389		70628	State Revenue,		2468
1.	30.	28.7	45.	1.8		106.5	238.54	2446	7371	7061	11056	442		26166	State School,		3073
															Teachers Insurance,		
															State Debt—Non-Homestead,		
															State Debt—Homestead,		
								1018	18949	29204	45792	1831		96794	County Revenue,		22387
															County Road and Bridge,		7321
															County Welfare,		48244
															Bonds and Interest		18317
															Town Revenue,		9970
															Town Road and Bridge,		15200
															Town Drag,		1018
															Town State Loan,		
															Fire		5081
															School Local 1 Mill,		1018
															School Special,		18949
															School State Loan,		29204
															Def.		45792
															Transp.		1831
																	96794
																	22304 84
																Rs	1878.04
																P.P.	426.80
																	2304.84

Total Levy, $2304

Total Number of Acres

State of Minnesota, } ss
COUNTY OF CASS

I, L. C. Pierson, Auditor of said County and State of aforesaid, do hereby certify that the foregoing is a true and correct Schedule, showing the valuation of all the taxable property, in the Twp of Platter, in said County, the several rates of Taxation and Totals of the several Tax Funds levied thereon for the year A. D. 1947

Witness my hand and official seal, this 30 day of Oct A. D. 1947

L. C. Pierson County Auditor.

SEAL

Assessment Roll and Tax List of Real Property in the Town of Slater, Cass County, Minnesota, for Taxes for the Year 1947.

	Name in Whose Name Assessed	To Whom Transferred	Description of Property: Subdivision	Sec. or Lot	Town. or Block	Rng.	Number of Acres of Land: Acres	Number of Acres of Land: 100ths	No. School District	Indicate Homestead Tract or No.	Indicate Agricultural Tract or No.	True and Full Valuations: Land Exclusive of Structures and Improvements (Dollars)	Buildings and Other Structures (Dollars)	Machinery Permanently Attached to Real Estate (Dollars)	Total True and Full Value (Dollars)	Assessed Valuations, Rural: Homestead Up to $4,000 20% (Dollars)	Rural: Over $4,000 and Non-Homestead 33⅓% (Dollars)	All Other: Homestead Up to $4,000 25% (Dollars)	All Other: Over $4,000 and Non-Homestead 40% (Dollars)	All Other: Machinery Permanently Attached to Real Estate 33⅓% (Dollars)	Total Assessed Value (Dollars)	Total Assessed Value as Equalized by the Board of Review (Dollars)	Final Equalized Value (Dollars)
1	U. S. of America		~~NE¼ of NE¼~~ Lot 1	1	142	26			C1														
2	U. S. of America		~~NW¼ of NE¼~~ 2																				
3	U. S. of America		SW¼ of NE¼																				
4	State of Minnesota		SE¼ of NE¼																				
5																							
6	U. S. of America		~~NE¼ of NW¼~~ 3																				
7	U. S. of America		~~NW¼ of NW¼~~ 4																				
8	U. S. of America		SW¼ of NW¼																				
9	State of Minnesota		SE¼ of NW¼																				
10																							
11	State of Minnesota		NE¼ of SW¼																				
12	State of Minnesota		NW¼ of SW¼																				
13	U. S. of America		SW¼ of SW¼																				
14	State of Minnesota		SE¼ of SW¼																				
15																							
16	State of Minnesota		NE¼ of SE¼																				
17	State of Minnesota		NW¼ of SE¼																				
18	State of Minnesota		SW¼ of SE¼																				
19	State of Minnesota		~~SE¼ of SE¼~~ 5																				
20																							

	Sold for Taxes	Valuations by School Districts as Equalized by Department of Taxation: District No. / Rate ... Mills (Dollars)	District No. / Rate ... Mills (Dollars)	District No. / Rate ... Mills (Dollars)	District No. / Rate ... Mills (Dollars)	District No. / Rate ... Mills (Dollars)	District No. / Rate ... Mills (Dollars)	Tax including State Homestead ... Mills ($ cts.)	State Tax on Non-Homestead ... Mills ($ cts.)	Special Taxes ($ cts.)	Total Taxes ($ cts.)		Paid	When Paid: Month	Day	Year	Number of Receipt	March Settlement 1948 ($ cts.)	June Settlement 1948 ($ cts.)	Penalty ($ cts.)	November Settlement 1948 ($ cts.)	Penalty ($ cts.)	Collections to First Monday in January 1949 ($ cts.)	Penalty ($ cts.)	Delinquent on First Monday in January 1949 ($ cts.)	Total Delinquent Tax and Penalty ($ cts.)	Remarks
1												1															
2												2															
3												3															
4												4															
5												5															
6												6															
7												7															
8												8															
9												9															
10												10															
11												11															
12												12															
13												13															
14												14															
15												15															
16												16															
17												17															
18												18															
19												19															
20												20															

Assessment Roll and Tax List of Real Property in the Town of Slater Cass County, Minnesota, for Taxes for the Year 1947.

Form 4 CD

	In Whose Name Assessed	To Whom Transferred	Description of Property: Subdivision	Sec. or Lot	Town or Block	Range	Number of Acres of Land: Acres	100ths	No. School District	Indicate Homestead Property by "H"	Indicate Agricultural Property by "A"	True and Full Valuations: Land Exclusive of Structures and Improvements	Buildings and Other Structures	Machinery Permanently Attached to Real Estate	Total True and Full Value	Assessed Valuations: Rural: Homestead Up to $4,000 20%	Rural: Over $4,000 and Non-Homestead 33⅓%	All Other: Homestead Up to $4,000 25%	All Other: Over $4,000 and Non-Homestead 40%	Machinery Permanently Attached to Real Estate 33⅓%	Total Assessed Value	Total Assessed Value in Equalized by the Board of Review	Final Equalized Value
							Acres	100ths				Dollars	Dollars	Dollars	Dollars	Dollars	Dollars	Dollars	Dollars	Dollars	Dollars	Dollars	Dollars
1	U. S. of America		~~NE¼ of NE¼~~ Lot 1	2	142	26			c1														
2	U. S. of America		~~NW¼ of NE¼~~ " 2																				
3	State of Minnesota		SW¼ of NE¼																				
4	U. S. of America		SE¼ of NE¼																				
5																							
6	U. S. of America		~~NE¼ of NW¼~~ " 3																				
7	State of Minnesota		~~NW¼ of NW¼~~ " 4																				
8	State of Minnesota		~~SW¼ of NW¼~~ " 5																				
9	State of Minnesota		~~SE¼ of NW¼~~ " 6																				
10																							
11			NE¼ of SW¼																				
12	State of Minnesota		~~NW¼ of SW¼~~ " 10																				
13	U. S. of America		SW¼ of SW¼																				
14	Chas. Anderson		~~SE¼ of SW¼~~ " 9				29	75															
15																							
16	U. S. of America		NE¼ of SE¼																				
17	State of Minnesota		~~NW¼ of SE¼~~ " 7																				
18	U. S. of America		~~SW¼ of SE¼~~ " 8																				
19	U. S. of America		SE¼ of SE¼																				
20																							
							29	75															

	Sold for Taxes	Valuations by School Districts as Equalized by Department of Taxation: District No. ..... Rate ..... Mills	District No. ..... Rate ..... Mills	District No. ..... Rate ..... Mills	District No. ..... Rate ..... Mills	District No. ..... Rate ..... Mills	District No. ..... Rate ..... Mills	Tax Including State Homestead ..... Mills	State Tax on Non-Homestead 4.2 Mills	Special Taxes	Total Taxes		Paid	When Paid	Number of Receipt	March Settlement 1948	June Settlement 1948	Penalty	November Settlement 1948	Penalty	Collections to First Monday in January 1949	Penalty	Delinquent on First Monday in January 1949	Penalty	Total Delinquent Tax and Penalty	Remarks
		Dollars	Dollars	Dollars	Dollars	Dollars	Dollars	$ cts.	$ cts.	$ cts.	$ cts.			Month Day Year		$ cts.	$ cts.	$ cts.	$ cts.	$ cts.	$ cts.	$ cts.	$ cts.	$ cts.		
1												1														
2												2														
3												3														
4												4														
5												5														
6												6														
7												7														
8												8														
9												9														
10												10														
11												11														
12												12														
13												13														
14	C of J		4 37					8 16			8 16	14	PAID IN FULL	JUN 23 1948	9030		8 16									
15												15														
16												16														
17												17														
18												18														
19												19														
20												20														
			4 37					8 16			8 16															

Assessment Roll and Tax List of Real Property in the Town of Sleter Cass County, Minnesota, for Taxes for the Year 1947.

Form 4-CD

	IN WHOSE NAME ASSESSED	TO WHOM TRANSFERRED	DESCRIPTION OF PROPERTY: SUBDIVISION	Sec. or Lot	Town or Block	Rng.	Number of Acres of Land: Acres	Hdths	No. School District	Indicate Homestead Tax Yes or No	Indicate Agricultural Tax Yes or No	TRUE AND FULL VALUATIONS: LAND Exclusive of Structures and Improvements (Dollars)	BUILDINGS and Other Structures (Dollars)	MACHINERY Permanently Attached to Real Estate (Dollars)	TOTAL True and Full Value (Dollars)	ASSESSED VALUATIONS: RURAL: Homestead Up to $4,000 20%	RURAL: Over $4,000 and Non-Homestead 33⅓%	ALL OTHER: Homestead Up to $4,000 25%	ALL OTHER: Over $4,000 and Non-Homestead 40%	MACHINERY Permanently Attached to Real Estate 33⅓% (Dollars)	TOTAL ASSESSED VALUE (Dollars)	Total Assessed Value as Equalized by the Board of Review (Dollars)	FINAL EQUALIZED VALUE (Dollars)
1	U. S. of America		~~NE¼ of NE¼~~ Lot 1	3	142	26			C1														
2	State of Minnesota		~~NW¼ of NE¼~~ " 2																				
3	U. S. of America		SW¼ of NE¼																				
4	U. S. of America		SE¼ of NE¼																				
5																							
6	Josef Nilson		~~NE¼ of NW¼~~ " 3				41.51																
7	U. S. of America		~~NW¼ of NW¼~~ " 4																				
8	State of Minnesota		~~SW¼ of NW¼~~ " 5																				
9	U. S. of America		~~SE¼ of NW¼~~ " 6																				
10																							
11	U. S. of America		~~NE¼ of SW¼~~ " 7																				
12	U. S. of America		~~NW¼ of SW¼~~ " 9																				
13	U. S. of America		SW¼ of SW¼																				
14	U. S. of America		~~SE¼ of SW¼~~ " 8																				
15																							
16	U. S. of America		~~NE¼ of SE¼~~ " 10																				
17	U. S. of America		NW¼ of SE¼																				
18	U. S. of America		SW¼ of SE¼																				
19	U. S. of America		SE¼ of SE¼																				
20																							
							41.51																

	SOLD FOR TAXES	VALUATIONS BY SCHOOL DISTRICTS AS EQUALIZED BY DEPARTMENT OF TAXATION: District No. Rate ... Mills (Dollars)	District No. Rate ... Mills (Dollars)	District No. Rate ... Mills (Dollars)	District No. Rate ... Mills (Dollars)	District No. Rate ... Mills (Dollars)	District No. Rate ... Mills (Dollar)	Tax including State Homestead ... Mills ($ cts.)	State Tax on Non-Homestead 4.0 Mills ($ cts.)	SPECIAL TAXES ($ cts.)	TOTAL TAXES ($ cts.)		PAID	WHEN PAID: Month Day Year	Number of Receipt	March Settlement 1948 ($ cts.)	June Settlement 1948 ($ cts.)	Penalty ($ cts.)	November Settlement 1948 ($ cts.)	Penalty ($ cts.)	Collections to First Monday in January 1949 ($ cts.)	Penalty ($ cts.)	Delinquent on First Monday in January 1949 ($ cts.)	Total Delinquent Tax and Penalty ($ cts.)	REMARKS
1												1													
2												2													
3												3													
4												4													
5												5													
6		79						17.42	32		17.74	6	PAID IN FULL JUL 17 1948		18406		17.74								
7												7													
8												8													
9												9													
10												10													
11												11													
12												12													
13												13													
14												14													
15												15													
16												16													
17												17													
18												18													
19												19													
20												20													
		79						17.42	32		17.74														

Assessment Roll and Tax List of Real Property in the Town of Slater, Cass County, Minnesota, for Taxes for the Year 1947.

Form 4 CD

	In Whose Name Assessed	To Whom Transferred	Description of Property: Subdivision	Sec. or Lot	Twsp. or Block	Rge.	Number of Acres of Land: Acres	Hdths	Sch. School District	Indicate Homestead Tax or No	True and Full Valuations: Land Exclusive of Structures and Improvements	Buildings and Other Structures	Machinery Permanently Attached to Real Estate	Total True and Full Value	Assessed Valuations: Rural: Homestead Up to $4,000 20%	Rural: Over $4,000 and Non-Homestead 33⅓%	All Other: Homestead Up to $4,000 25%	All Other: Over $4,000 and Non-Homestead 40%	All Other: Machinery Attached to Real Estate 33⅓%	Total Assessed Value	Total Assessed Value as Equalized by the Board of Review	Final Equalized Value
											Dollars	Dollars	Dollars	Dollars	Dollars	Dollars	Dollars	Dollars	Dollars	Dollars	Dollars	Dollars
	U. S. of America		1 ~~N½ of NE¼~~ Lot 1	4	142	26			C1													
	State of Minnesota		2 ~~NW¼ of NE¼~~ " 2																			
	State of Minnesota		3 SW¼ of NE¼																			
	State of Minnesota		4 SE¼ of NE¼																			
			5																			
	State of Minnesota		6 ~~NE¼ of NW¼~~ " 3																			
	State of Minnesota		7 ~~NW¼ of NW¼~~ " 4																			
	State of Minnesota		8 SW¼ of NW¼																			
	State of Minnesota		9 SE¼ of NW¼																			
			10																			
	U. S. of America		11 NE¼ of SW¼																			
	U. S. of America		12 NW¼ of SW¼																			
	U. S. of America		13 SW¼ of SW¼																			
	U. S. of America		14 SE¼ of SW¼																			
			15																			
	U. S. of America		16 NE¼ of SE¼																			
	U. S. of America		17 NW¼ of SE¼																			
	U. S. of America		18 SW¼ of SE¼																			
	U. S. of America		19 SE¼ of SE¼																			
			20																			

	Sold for Taxes	Valuations by School Districts as Equalized by Department of Taxation: District No. Rate Mills	District No. Rate Mills	District No. Rate Mills	District No. Rate Mills	District No. Rate Mills	District No. Rate Mills	Tax Including State Homestead Mills	State Tax on Non-Homestead Mills	Special Taxes	Total Taxes		Paid	When Paid: Month Day Year	Number of Receipt	March Settlement 1948	June Settlement 1948	Penalty	November Settlement 1948	Penalty	Collections to First Monday in January 1949	Penalty	Delinquent as First Monday in January 1949	Total Delinquent Tax and Penalty	Remarks
		Dollars	Dollars	Dollars	Dollars	Dollars	Dollars	$ cts.	$ cts.	$ cts.	$ cts.					$ cts.	$ cts.	$ cts.	$ cts.	$ cts.	$ cts.	$ cts.	$ cts.	$ cts.	
1												1													
2												2													
3												3													
4												4													
5												5													
6												6													
7												7													
8												8													
9												9													
10												10													
11												11													
12												12													
13												13													
14												14													
15												15													
16												16													
17												17													
18												18													
19												19													
20												20													

Assessment Roll and Tax List of Real Property in the Town of Slater

Cass County, Minnesota, for Taxes for the Year 1947.

Form 4 CD—Revised Form Consolidated

	IN WHOSE NAME ASSESSED	TO WHOM TRANSFERRED	DESCRIPTION OF PROPERTY: SUBDIVISION	Sec. or Lot	Twp. or Block	Rng.	Number of Acres of Land: Acres	100ths	No. School District	Individual Special Tax or Ex.	Individual Special Tax or Ex.	TRUE AND FULL VALUATIONS: LAND Exclusive of Structures and Improvements	BUILDINGS and Other Structures	MACHINERY Permanently Attached to Real Estate	TOTAL True and Full Value	ASSESSED VALUATIONS: RURAL: Homestead Up to $4,000 20%	RURAL: Over $4,000 and Non-Homestead 33⅓%	ALL OTHER: Homestead Up to $4,000 25%	ALL OTHER: Over $4,000 and Non-Homestead 40%	MACHINERY Permanently Attached to Real Estate 33⅓%	TOTAL ASSESSED VALUE	Total Assessed Value as Equalized by the Board of Review	FINAL EQUALIZED VALUE
												Dollars	Dollars	Dollars	Dollars	Dollars	Dollars	Dollars	Dollars	Dollars	Dollars	Dollars	Dollars
1	U. S. of America		~~N½ of NE¼~~ Lot 1	5	142	26			C1														
2	U. S. of America		~~NW¼ of NE¼~~ " 2																				
3	U. S. of America		SW¼ of NE¼																				
4	U. S. of America		SE¼ of NE¼																				
5																							
6	U. S. of America		~~NE¼ of NW¼~~ " 3																				
7	U. S. of America		~~NW¼ of NW¼~~ " 4																				
8	U. S. of America		SW¼ of NW¼																				
9	U. S. of America		SE¼ of NW¼																				
10																							
11	U. S. of America		NE¼ of SW¼																				
12	U. S. of America		NW¼ of SW¼																				
13	U. S. of America		~~SW¼ of SW¼~~ " 5																				
14	U. S. of America		SE¼ of SW¼																				
15																							
16	U. S. of America		NE¼ of SE¼																				
17	U. S. of America		NW¼ of SE¼																				
18	U. S. of America		SW¼ of SE¼																				
19	U. S. of America		SE¼ of SE¼																				
20																							

	SOLD FOR TAXES	VALUATIONS BY SCHOOL DISTRICTS AS EQUALIZED BY DEPARTMENT OF TAXATION: District No. ..... Rate ..... Mills	District No. ..... Rate ..... Mills	District No. ..... Rate ..... Mills	District No. ..... Rate ..... Mills	District No. ..... Rate ..... Mills	Tax including State Homestead ..... Mills	State Tax on Non-Homestead ..... Mills	SPECIAL TAXES	TOTAL TAXES		PAID	WHEN PAID: Month Day Year	Number of Receipt	March Settlement 1948	June Settlement 1948	Penalty	November Settlement 1948	Penalty	Collections in First Monday in January 1949	Penalty	Delinquent on First Monday in January 1949	Total Delinquent Tax and Penalty	REMARKS
		Dollars	Dollars	Dollars	Dollars	Dollars	Dollars	$ cts.	$ cts.	$ cts.					$ cts.	$ cts.	$ cts.	$ cts.	$ cts.	$ cts.	$ cts.	$ cts.	$ cts.	
1												1												
2												2												
3												3												
4												4												
5												5												
6												6												
7												7												
8												8												
9												9												
10												10												
11												11												
12												12												
13												13												
14												14												
15												15												
16												16												
17												17												
18												18												
19												19												
20												20												

Assessment Roll and Tax List of Real Property in the Town of Slater, Cass County, Minnesota, for Taxes for the Year 1947.

	IN WHOSE NAME ASSESSED	TO WHOM TRANSFERRED	DESCRIPTION OF PROPERTY: SUBDIVISION	Sec. or Lot	Town or Block	Reg.	Number of Acres of Land: Acres	Hundredths	School District	Indicate Homestead Tax or No	Indicate Individual Tax or No	TRUE AND FULL VALUATIONS: LAND Exclusive of Structures and Improvements (Dollars)	BUILDINGS and Other Structures (Dollars)	MACHINERY Permanently Attached to Real Estate (Dollars)	TOTAL True and Full Value (Dollars)	ASSESSED VALUATIONS: RURAL: Homestead Up to $4,000 20% (Dollars)	RURAL: Over $4,000 and Non-Homestead 33⅓% (Dollars)	ALL OTHER: Homestead Up to $4,000 25% (Dollars)	ALL OTHER: Over $4,000 and Non-Homestead 40% (Dollars)	ALL OTHER: MACHINERY Permanently Attached to Real Estate 33⅓% (Dollars)	TOTAL ASSESSED VALUE (Dollars)	Total Assessed Value as Equalized by the Board of Review (Dollars)	FINAL EQUALIZED VALUE (Dollars)
	U. S. of America		1 ~~NE¼ of NE¼~~ Lot 1	6	142	26			C1														
	State of Minnesota		2 ~~NW¼ of NE¼~~ " 2																				
	Eliza Slater		3 SW¼ of NE¼				40																
	U. S. of America		4 SE¼ of NE¼																				
			5																				
	State of Minnesota		6 ~~NE¼ of NW¼~~ " 3																				
	State of Minnesota		7 ~~NW¼ of NW¼~~ " 4																				
	State of Minnesota		8 ~~SW¼ of NW¼~~ " 5																				
	State of Minnesota		9 SE¼ of NW¼																				
			10																				
	State of Minnesota		11 NE¼ of SW¼																				
	State of Minnesota		12 ~~NW¼ of SW¼~~ " 6																				
	U. S. of America		13 ~~SW¼ of SW¼~~ " 7																				
	U. S. of America		14 SE¼ of SW¼																				
			15																				
	U. S. of America		16 NE¼ of SE¼																				
	Eliza Slater		17 NW¼ of SE¼				40																
	State of Minnesota		18 SW¼ of SE¼																				
	U. S. of America		19 ~~SE¼ of SE¼~~ " 8																				
			20																				

Cass County, Minnesota, for Taxes for the Year 1947.

	SOLD FOR TAXES	VALUATIONS BY SCHOOL DISTRICTS AS ADJUSTED BY DEPARTMENT OF TAXATION: District No. C1 Rate 22.15 Mills (Dollars)	District No. ..... Rate ..... Mills (Dollars)	District No. ..... Rate ..... Mills (Dollars)	District No. ..... Rate ..... Mills (Dollars)	District No. ..... Rate ..... Mills (Dollars)	Tax Including State Homestead ..... Mills ($ cts.)	State Tax on Non-Homestead 4.7 Mills ($ cts.)	SPECIAL TAXES ($ cts.)	TOTAL TAXES ($ cts.)		PAID: WHEN PAID Month Day Year	Number of Receipt	March Settlement 1948 ($ cts.)	June Settlement 1948 ($ cts.)	Penalty ($ cts.)	November Settlement 1948 ($ cts.)	Penalty ($ cts.)	Collections to First Monday in January 1949 ($ cts.)	Penalty ($ cts.)	Delinquent on First Monday in January 1949 ($ cts.)	Total Delinquent Tax and Penalty ($ cts.)	REMARKS
1											1												
2											2												
3	SOLD FOR TAXES	H 59					13 02			13 02	3									13 02			
4											4												
5											5												
6											6												
7											7												
8											8												
9											9												
10											10												
11											11												
12											12												
13											13												
14											14												
15											15												
16											16												
17	SOLD FOR TAXES	H 46					10 14			10 14	17									10 14			
18											18												
19											19												
20											20												
		H 105					23 16			23 16													

Assessment Roll and Tax List of Real Property in the Town of Ebster,

Cass County, Minnesota, for Taxes for the Year 1947.

	Form 4 (1)	In Whose Name Assessed	To Whom Transferred	Description of Property: Subdivision	Sec. or Lot	Town or Block	Rng.	Number of Acres of Land: Acres	Tenths	No. School District	Indicates Personal Tax	Indicates Delinquent Tax	True and Full Valuations: Land Exclusive of Structures and Improvements (Dollars)	Buildings and Other Structures (Dollars)	Machinery Permanently Attached to Real Estate (Dollars)	Total True and Full Value (Dollars)	Assessed Valuations: Rural: Homestead Up to $4,000 20% (Dollars)	Rural: Over $4,000 and Non-Homestead 33⅓% (Dollars)	All Other: Homestead Up to $4,000 25% (Dollars)	All Other: Over $4,000 and Non-Homestead 40% (Dollars)	Machinery Permanently Attached to Real Estate 33⅓% (Dollars)	Total Assessed Value	Total Assessed Value as Equalized by the Board of Review (Dollars)	Final Equalized Value (Dollars)
		Martin L. & Robert Pohl		~~NE¼ of NE¼~~ Lot 5	7	142	26	35	75	C1														
		Hilda M. ~~[illegible]~~ Pohl																						
		" "		NW¼ of NE¼				40																
		Peter J. Pohl		SW¼ of NE¼				40															Abate. #3333	
		Martin L. & Robert Pohl, Hilda M. ~~[illegible]~~ Pohl		SE¼ of NE¼				40																
		Jacob H. Carr		NE¼ of NW¼				40																
		Jacob Carr		~~NW¼ of NW¼~~ * 1				40.93																
		State of Minnesota		~~SW¼ of NW¼~~ " 2																				
		U. S. of America		SE¼ of NW¼																				
		U. S. of America		NE¼ of SW¼																				
		Peter J. Pohl		~~NW¼ of SW¼~~ " 3				41	37														Abate. #3333	
		U. S. of America		~~SW¼ of SW¼~~ " 4																				
		U. S. of America		SE¼ of SW¼																				
		Martin L. & Robert ~~[illegible]~~ Pohl, Hilda M. ~~[illegible]~~ Pohl		NE¼ of SE¼				40																
		Mary E. Pearce		NW¼ of SE¼				40																
		Peter J. Pohl		SW¼ of SE¼				40															Abate. #3333	
		Richard W. Pohl		SE¼ of SE¼				40																
								438.05																

Validations by School Districts as Equalized by Department of Taxation: Consol. 1.01; District No. ..... Rate ..... Mills; District No. ..... Rate ..... Mills; District No. ..... Rate ..... Mills; District No. ..... Rate ..... Mills; District No. ..... Rate ..... Mills; District No. ..... Rate ..... Mills

	Sold for Taxes	Dollars	Dollars	Dollars	Dollars	Dollars	Dollars	Tax Including State Homestead ..... Mills	State Tax on Non-Homestead 40 Mills $	cts.	Special Taxes $	cts.	Total Taxes $	cts.	Paid	When Paid: Month	Day	Year	Number of Receipt	March Settlement 1948 $	cts.	June Settlement 1948 $	cts.	Penalty $	cts.	November Settlement 1948 $	cts.	Penalty $	cts.	Collections to First Monday in January 1949 $	cts.	Penalty $	cts.	Delinquent on First Monday in January 1949 $	cts.	Total Delinquent Tax and Penalty $	cts.	Remarks
1		H	251					56	90				56	90	2nd Half Paid	SEP	24	1948	1530																			
															1st Half Paid	MAY	24	1948	5803			28	45			28	45											
															2nd Half Paid	SEP	24	1948	1530																			
2		H	46					10	14				10	14	1st Half Paid	MAY	24	1948	5803			5	07			5	07											
3			60					13	24		24		13	48	PAID IN FULL	APR	21	1949	4561			13	48															
															2nd Half Paid	SEP	24	1948	1530																			
4		H	46					10	14				10	14	1st Half Paid	MAY	24	1948	5803			5	07			5	07											
5																																							
6		H	58					12	80				12	80	PAID IN FULL	APR	22	1949																				
7		H	46					10	14				10	14	PAID IN FULL	APR	22	1949	4567			22	49															
8																																							
9																																							
10																																							
11																																							
12			60					13	24		24		13	48	PAID IN FULL	APR	21	1949	4561			13	48															
13																																							
14																																							
15																																							
16		H	46					10	14				10	14	2nd Half Paid	SEP	24	1948	1530																			
															1st Half Paid	MAY	24	1948	5803			5	07			5	07											
17	SOLD FOR TAXES		77					16	98		32		17	30																				17	30			
18			60					13	24		24		13	48	PAID IN FULL	APR	21	1949	4561			13	48															
19	SOLD FOR TAXES		65					14	34		26		14	60																				14	60			
20																																							
		H	500					181	30		130		182	60																								
			322																																			
			822																																			

Assessment Roll and Tax List of Real Property in the Town of Slater

Cass County, Minnesota, for Taxes for the Year 1947.

	In Whose Name Assessed	To Whom Transferred	Description of Property: Subdivision	Sec. or Lot	Town. or Block	Rng.	Number of Acres of Land: Acres	100ths	No. School District	Delinquent Real Estate Taxes Paid Yes or No	True and Full Valuations: Land Exclusive of Structures and Improvements (Dollars)	Buildings and Other Structures (Dollars)	Machinery Permanently Attached to Real Estate (Dollars)	Total True and Full Value (Dollars)	Assessed Valuations: Rural: Homestead Up to $4,000 20% (Dollars)	Rural: Over $4,000 and Non-Homestead 33⅓% (Dollars)	All Other: Homestead Up to $4,000 25% (Dollars)	All Other: Over $4,000 and Non-Homestead 40% (Dollars)	All Other: Machinery Permanently Attached to Real Estate 33⅓% (Dollars)	Total Assessed Value (Dollars)	Total Assessed Value as Equalized by the Board of Review (Dollars)	Final Equalized Value (Dollars)
1	U. S. of America		NE¼ of NE¼	8	142	26		C1														
2	U. S. of America		NW¼ of NE¼																			
3	U. S. of America		SW¼ of NE¼																			
4	U. S. of America		SE¼ of NE¼																			
5																						
6	Mary E. & Elwyn L. Pohl		NE¼ of NW¼				52	43														
7	U. S. of America		~~NW¼ of NW¼~~ Lot 1																			
8	Robert & Martin L. Pohl, Hilda M. ~~[illegible]~~ Pohl		SW¼ of NW¼				50	40														
9	Mary E. & Elwyn L. Pohl		SE¼ of NW¼				49	85														
10	" "																					
11	" "		NE¼ of SW¼				46	30														
12	Robert & Martin L. Pohl, Hilda M. ~~[illegible]~~ Pohl		NW¼ of SW¼				46	30														
13	U. S. of America	N⅔ of	SW¼ of SW¼ less E. 5 acs.																			
14	U. S. of America		SE¼ of SW¼																			
15	State of Minnesota		E. 5 acs. of N⅔ of SW¼ of SW¼																			
16	U. S. of America		NE¼ of SE¼																			
17	Mary E. & Elwyn L. Pohl		NW¼ of SE¼				36	50														
18	" "		SW¼ of SE¼				42	55														
19	U. S. of America		SE¼ of SE¼																			
20	State of Minnesota		S½ of SW¼ of SW¼																			
							324	33														

Valuations by School Districts as Equalized by Department of Taxation

	District No. ..... Rate ..... Mills	District No. ..... Rate ..... Mills	District No. ..... Rate ..... Mills	District No. ..... Rate ..... Mills	District No. ..... Rate ..... Mills	Tax including State Tax on Non-Homestead 40 Mills	Special Taxes	Total Taxes	Paid	When Paid	Number of Receipt	March Settlement 1948	June Settlement 1948	Penalty	November Settlement 1948	Penalty	Collections to First Monday in January 1949	Penalty	Delinquent on First Monday in January 1949	Total Delinquent Tax and Penalty	Remarks
	Dollars Dollars	Dollars Dollars	Dollars Dollars	Dollars Dollars	Dollars Dollars	$ cts.	$ cts.	$ cts.		Month Day Year		$ cts.	$ cts.	$ cts.	$ cts.	$ cts.	$ cts.	$ cts.	$ cts.		
1																					
2																					
3																					
4																					
5																					
6	H 60					1324		1324	2nd Half Paid 1st Half Paid	OCT 27 1948 JUL 12 1948	9916	662	662		662						
7																					
8	H 52					1146		1146	2nd Half Paid 1st Half Paid	Sept 24 1947 MAY 24 1948	11520 5803	573	573		573						
9	H 56					1234		1234	2nd Half Paid 1st Half Paid	OCT 27 1948 JUL 12 1948	9916	617	617		617						
10																					
11	H 274					604		604	2nd Half Paid 1st Half Paid	OCT 27 1948 JUL 12 1948	9916	3021	3021		3021						
12	H 53					1168		1168	2nd Half Paid 1st Half Paid	Sept 24 1947 MAY 24 1948	11520 5803	584	584		584						
13																					
14																					
15																					
16																					
17	H 41					904		904	2nd Half Paid 1st Half Paid	OCT 27 1948 JUL 12 1948	9916	981	981		981						
18	H 48					1258		1258	2nd Half Paid 1st Half Paid	OCT 27 1948 JUL 12 1948	9916										
19																					
20																					
	H 584					12876		12876													

Assessment Roll and Tax List of Real Property in the Town of Slater, Cass County, Minnesota, for Taxes for the Year 1947.

	IN WHOSE NAME ASSESSED	TO WHOM TRANSFERRED	DESCRIPTION OF PROPERTY: SUBDIVISION	Sec. or Lot	Town or Block	Reg.	Number of Acres of Land: Acres	Hdths	No. School District	Individual Land Tax or No	Individual Bldg. Tax or No	TRUE AND FULL VALUATIONS: LAND Exclusive of Structures and Improvements	BUILDINGS and Other Structures	MACHINERY Permanently Attached to Real Estate	TOTAL True and Full Value	ASSESSED VALUATIONS: RURAL: Homestead Up to $1,500 20%	Over $1,500 and Non-Homestead 33⅓%	ALL OTHER: Homestead Up to $1,500 25%	Over $1,500 and Non-Homestead 40%	MACHINERY Permanently Attached to Real Estate 33⅓%	TOTAL ASSESSED VALUE	Total Assessed Value as Equalized by the Board of Review	FINAL EQUALIZED VALUE
							Acres	Hdths				Dollars	Dollars	Dollars	Dollars	Dollars	Dollars	Dollars	Dollars	Dollars	Dollars	Dollars	Dollars
1	U. S. of America		NE¼ of NE¼	9	142	26			C1														
2	U. S. of America		NW¼ of NE¼																				
3	U. S. of America		SW¼ of NE¼																				
4	U. S. of America		SE¼ of NE¼																				
5																							
6	U. S. of America		NE¼ of NW¼																				
7	U. S. of America		NW¼ of NW¼																				
8	U. S. of America		SW¼ of NW¼																				
9	U. S. of America		SE¼ of NW¼																				
10																							
11	U. S. of America		NE¼ of SW¼																				
12	U. S. of America		NW¼ of SW¼																				
13	U. S. of America		SW¼ of SW¼																				
14	U. S. of America		SE¼ of SW¼																				
15																							
16	U. S. of America		NE¼ of SE¼																				
17	U. S. of America		NW¼ of SE¼																				
18	U. S. of America		SW¼ of SE¼																				
19	U. S. of America		SE¼ of SE¼																				
20																							

	SOLD FOR TAXES	VALUATIONS BY SCHOOL DISTRICTS AS EQUALIZED BY DEPARTMENT OF TAXATION: District No. ..... Rate ..... Mills	District No. ..... Rate ..... Mills	District No. ..... Rate ..... Mills	District No. ..... Rate ..... Mills	District No. ..... Rate ..... Mills	District No. ..... Rate ..... Mills	Tax Including State Homestead ..... Mills	State Tax on Non-Homestead ..... Mills	SPECIAL TAXES	TOTAL TAXES		PAID	WHEN PAID	Number of Receipt	March Settlement 1948	June Settlement 1948	Penalty	November Settlement 1948	Penalty	Collections to First Monday in January 1949	Penalty	Delinquent on First Monday in January 1949	Total Delinquent Tax and Penalty	REMARKS
		Dollars	Dollars	Dollars	Dollars	Dollars	Dollars	$ cts.	$ cts.	$ cts.	$ cts.			Month Day Year		$ cts.	$ cts.	$ cts.	$ cts.	$ cts.	$ cts.	$ cts.	$ cts.		
1												1													
2												2													
3												3													
4												4													
5												5													
6												6													
7												7													
8												8													
9												9													
10												10													
11												11													
12												12													
13												13													
14												14													
15												15													
16												16													
17												17													
18												18													
19												19													
20												20													

Assessment Roll and Tax List of Real Property in the Town of Slater, Cass County, Minnesota, for Taxes for the Year 1947.

Form J CD ALLEN-DAVIS COMPANY, MINNEAPOLIS

	IN WHOSE NAME ASSESSED	TO WHOM TRANSFERRED	DESCRIPTION OF PROPERTY: SUBDIVISION	Sec. or Lot	Town. or Block	Rng.	Number of Acres of Land: Acres	Hdths	No. School District	Indicate Homestead Tax or No	Indicate Agricultural Tax or No	TRUE AND FULL VALUATIONS: LAND Exclusive of Structures and Improvements (Dollars)	BUILDINGS and Other Structures (Dollars)	MACHINERY Permanently Attached to Real Estate (Dollars)	TOTAL True and Full Value (Dollars)	ASSESSED VALUATIONS: RURAL: Homestead Up to $4,000 20% (Dollars)	RURAL: Over $4,000 and Non-Homestead 33⅓% (Dollars)	ALL OTHER: Homestead Up to $4,000 25% (Dollars)	ALL OTHER: Over $4,000 and Non-Homestead 40% (Dollars)	MACHINERY Permanently Attached to Real Estate 33⅓% (Dollars)	TOTAL ASSESSED VALUE (Dollars)	Total Assessed Value as Equalized by the Board of Review (Dollars)	FINAL EQUALIZED VALUE (Dollars)
1	U. S. of America		NE¼ of NE¼	10	142	26			C1														
2	U. S. of America		NW¼ of NE¼																				
3	Carl + Freda Larson		24.10.63 acs. of Lot 3 ~~SW¼ of NE¼~~				10	63															
4	U. S. of America		SE¼ of NE¼																				
5	U. S. of America		Lot 3 less W. 10.63 acs.																				
6	Carl + Freda Larson		NE¼ of NW¼				40																
7	"		NW¼ of NW¼				40																
8	"		SW¼ of NW¼				40																
9	"		~~SE¼ of NW¼~~ Lot 4				26	75															
10																							
11	U. S. of America		~~NE¼ of SW¼~~ " 5																				
12	U. S. of America		NW¼ of SW¼																				
13	U. S. of America		SW¼ of SW¼																				
14	U. S. of America		~~SE¼ of SW¼~~ " 6																				
15																							
16	U. S. of America		~~NE¼ of SE¼~~ " 1																				
17	U. S. of America		~~NW¼ of SE¼~~ 2																				
18			SW¼ of SE¼																				
19			SE¼ of SE¼																				
20																							
							154 38																

	SOLD FOR TAXES	VALIDATIONS BY SCHOOL DISTRICTS AS EQUALIZED BY DEPARTMENT OF TAXATION: District No. 81 Rate 26.55 Mills (Dollars)	District No. ..... Rate ..... Mills (Dollars)	District No. ..... Rate ..... Mills (Dollars)	District No. ..... Rate ..... Mills (Dollars)	District No. ..... Rate ..... Mills (Dollars)	District No. ..... Rate ..... Mills (Dollars)	Tax including State Homestead ..... Mills ($ cts.)	State Tax on Non-Homestead 4.0 Mills ($ cts.)	SPECIAL TAXES ($ cts.)	TOTAL TAXES ($ cts.)		PAID	WHEN PAID (Month Day Year)	Number of Receipt	March Settlement 1948 ($ cts.)	June Settlement 1948 ($ cts.)	Penalty ($ cts.)	November Settlement 1948 ($ cts.)	Penalty ($ cts.)	Collections to First Monday in January 1949 ($ cts.)	Penalty ($ cts.)	Delinquent on First Monday in January 1949 ($ cts.)	Total Delinquent Tax and Penalty ($ cts.)	REMARKS
1																								
2												2												
3		H 12					2 64			2 64		3	PAID IN FULL	OCT 21 [illegible]										
4												4												
5												5												
6		H 46					10 14			10 14		6	PAID IN FULL	OCT 21 [illegible]	17294			50 70	150					
7		H 46					10 14			10 14		7	PAID IN FULL	OCT 21 [illegible]										
8		H 46					10 14			10 14		8	PAID IN FULL	OCT 21 [illegible]										
9		H 80					17 64			17 64		9	PAID IN FULL	OCT 21 [illegible]										
10												10												
11												11												
12												12												
13												13												
14												14												
15												15												
16												16												
17												17												
18												18												
19												19												
20												20												
		H 250					50 70			50 70														

Assessment Roll and Tax List of Real Property in the Town of Slater

Form 4 CD—MUST BEAR WATERMARK, MINNEAPOLIS

	In Whose Name Assessed	For Whom Transferred	Description of Property: Subdivision	Sec. or Lot	Town. or Block	Rng.	Number of Acres of Land (Acres / 100ths)	Sch. District	Indicates Homestead Tax or No	Indicates Agricultural Tax or No	True and Full Valuations: Land Exclusive of Structures and Improvements (Dollars)	Buildings and Other Structures (Dollars)	Machinery Permanently Attached to Real Estate (Dollars)	Total Tree and Fruit Value (Dollars)	Assessed Valuations: Rural: Homestead Up to $1,000 20% (Dollars)	Rural: Over $1,000 and Non-Homestead 33⅓% (Dollars)	All Other: Homestead Up to $1,000 25% (Dollars)	All Other: Over $1,000 and Non-Homestead 40% (Dollars)	All Other: Permanently Attached to Real Estate 33⅓% (Dollars)	Total Assessed Value (Dollars)	Total Assessed Value as Equalized by the Board of Review (Dollars)	Final Equalized Value (Dollars)	Remarks
1	State of Minnesota		NE¼ of NE¼	11	142	26		C-1															
2	U. S. of America		~~NW¼ of NE¼~~ Lot 2																				
3	U. S. of America		SW¼ of NE¼																				
4	State of Minnesota		SE¼ of NE¼																				
5	State of Minnesota																						
6	Milan De Groodt		~~NE¼ of NW¼~~ 3				25 75																
7	"		NW¼ of NW¼				40																
8	State of Minnesota		SW¼ of NW¼																				
9	State of Minnesota		SE¼ of NW¼																				
10																							
11	Wm. C. Flach		NE¼ of SW¼				40																
12	"		NW¼ of SW¼				40																
13	Clarence E. Vanatta		~~SW¼ of SW¼~~ 4				37 25																
14	"		SE¼ of SW¼				40																
15																							
16	U. S. of America		NE¼ of SE¼																				
17	U. S. of America		NW¼ of SE¼																				
18	U. S. of America		SW¼ of SE¼																				
19	U. S. of America		SE¼ of SE¼																				
20							223 —																

Valuations by School Districts as Equalized by Department of Taxation

	Sold for Taxes	Districts No. / Rate / Mills (Dollars)	Districts No. / Rate / Mills (Dollars)	Districts No. / Rate / Mills (Dollars)	Districts No. / Rate / Mills (Dollars)	Districts No. / Rate / Mills (Dollars)	Districts No. / Rate / Mills (Dollars)	Tax including State Homestead ... Mills ($ cts.)	State Tax on Non-Homestead 4.0 Mills ($ cts.)	Special Taxes ($ cts.)	Total Taxes ($ cts.)		Paid	When Paid (Month Day Year)	Number of Receipt	March Settlement 1948 ($ cts.)	Nov. Settlement 1948 ($ cts.)	Penalty ($ cts.)	November Settlement 1948 ($ cts.)	Penalty ($ cts.)	Collections to First Monday in January 1949 ($ cts.)	Penalty ($ cts.)	Delinquent on First Monday in January 1949 ($ cts.)	Total Delinquent Tax and Penalty ($ cts.)	Remarks
1												1													
2												2													
3												3													
4												4													
5												5													
6		H 34						7 50			7 50	6	PAID IN FULL	MAY 19 1948	5333										
7		H 23						5 08			5 08	7	PAID IN FULL	MAY 19 1948			4 55								
8												8													
9												9													
10												10													
11		77						16 98	32		17 30	11	2nd Half Paid 1st Half Paid	OCT 27 1948 JUN 21 1948	5219 5757		17 20		17 30						
12		77						16 98	32		17 30	12	2nd Half Paid 1st Half Paid	OCT 27 1948 JUN 21 1948											
13		H 95						20 94			20 94	13	2nd Half Paid 1st Half Paid	OCT 30 1948 JUN 21 1948	5761 8761		14 22		14 22						
14		H 34						7 50			7 50	14	2nd Half Paid 1st Half Paid	OCT 30 1948 JUN 21 1948											
15												15													
16												16													
17												17													
18												18													
19												19													
20												20													
		H 786 54 34						74 98	64		75 62														

Assessment Roll and Tax List of Real Property in the Town of Slater Cass County, Minnesota, for Taxes for the Year 1947.

| | Form 2-CD (Revised 1946) | | |

Assessment Roll and Tax List of Real Property in the Town of Slater, Cass County, Minnesota, for Taxes for the Year 1947.

	In Whose Name Assessed	To Whom Transferred	Description of Property: Subdivision	Sec. or Lot	Town or Block	Range	Number of Acres: Acres	Tenths	No. School District	Indicate Homestead Tax by a	True and Full Valuations: Land Exclusive of Structures and Improvements (Dollars)	Buildings and Other Structures (Dollars)	Machinery Permanently Attached to Real Estate (Dollars)	Total True and Full Value (Dollars)	Assessed Valuations: Rural: Homestead Up to $4,000 20% (Dollars)	Rural: Over $4,000 and Non-Homestead 33⅓% (Dollars)	All Other: Homestead Up to $4,000 25% (Dollars)	All Other: Over $4,000 and Non-Homestead 40% (Dollars)	All Other: Machinery Permanently Attached to Real Estate 33⅓% (Dollars)	Total Assessed Value (Dollars)	Total Assessed Value as Equalized by Board of Equalization and Review (Dollars)	Final Equalized Value (Dollars)
1	U. S. of America		NE¼ of NE¼	13	142	26			C1													
2	State of Minnesota		NW¼ of NE¼																			
3	U. S. of America		SW¼ of NE¼																			
4	U. S. of America		SE¼ of NE¼																			
5	~~Donald Lee Roy Clemons~~	Lee Roy Clemons	Lot 7 (Deed in Sur. of Sur.)					19														
6	State of Minnesota		NE¼ of NW¼																			
7	State of Minnesota		NW¼ of NW¼																			
8	State of Minnesota		~~NW¼ of NW¼~~	Lot	2																	
9	State of Minnesota		~~SE¼ of NW¼~~	"	3																	
10	~~Donald Lee Roy Clemons~~			"	6			05														
11	State of Minnesota		~~NE¼ of SW¼~~	"	4																	
12	Matthew F. Vanatta		~~NW¼ of SW¼~~	"	1			15 50														
13	State of Minnesota		SW¼ of SW¼																			
14	State of Minnesota		~~SE¼ of SW¼~~	"	5																	
15																						
16	State of Minnesota		NE¼ of SE¼																			
17	State of Minnesota		NW¼ of SE¼																			
18	State of Minnesota		SW¼ of SE¼																			
19	State of Minnesota		SE¼ of SE¼																			
20																						
								15 44														

Validations by School Districts as Equalized by Department of Taxation: District No. 1 Rate 110 Mills; District No. ..... Rate ..... Mills; District No. ..... Rate ..... Mills; District No. ..... Rate ..... Mills; District No. ..... Rate ..... Mills

	Sold for Taxes	District No. 1 Dollars	District No. 1 Dollars	District No. ..... Dollars	District No. ..... Dollars	District No. ..... Dollars	District No. ..... Dollars	Tax including State Homestead ..... Mills $ cts.	State Tax on Non-Homestead 4.0 Mills $ cts.	Special Taxes $ cts.	Total Taxes $ cts.	Paid	When Paid: Month Day Year	Number of Receipt	March Settlement 1948 $ cts.	June Settlement 1948 $ cts.	Penalty $ cts.	November Settlement 1948 $ cts.	Penalty $ cts.	Collections to First Monday in January 1949 $ cts.	Penalty $ cts.	Delinquent on First Monday in January 1949 $ cts.	Total Delinquent Tax and Penalty $ cts.	Remarks
1																								
2																								
3																								
4																								
5			5					110	02		112	PAID IN FULL	JUN 9 1948	1329		112								
6																								
7																								
8																								
9																								
10			4					88	02		90	PAID IN FULL	JUN 9 1948	1329		90								
11																								
12	SOLD FOR TAXES		30					662	12		674												674	
13																								
14																								
15																								
16																								
17																								
18																								
19																								
20																								
			39					860	16		876													

Form 4 C.D. (Revised by Tax Commission, 1945)

Assessment Roll and Tax List of Real Property in the Town of Slater Cass County, Minnesota, for Taxes for the Year 1947.

	In Whose Name Assessed	To Whom Transferred	Description of Property: Subdivision	Sec. or Lot	Town. or Block	Rge.	Number of Acres of Land: Acres	Whole	No. School District	Indefinite Description of Real Estate	Indefinite Description of Personal Property	True and Full Valuations: Land Exclusive of Structures and Improvements	Buildings and Other Structures	Machinery Permanently Attached to Real Estate	Total True and Full Value	Assessed Valuations: Rural: Homestead Up to $4,000 20%	Rural: Over $4,000 and Non-Homestead 33⅓%	All Other: Homestead Up to $4,000 25%	All Other: Over $4,000 and Non-Homestead 40%	All Other: Machinery Permanently Attached to Real Estate 33⅓%	Total Assessed Value	Total Assessed Value as Equalized by the Board of Review	Final Equalized Value
												Dollars	Dollars	Dollars	Dollars	Dollars	Dollars	Dollars	Dollars	Dollars	Dollars	Dollars	Dollars
1	State of Minnesota		NE¼ of NE¼	14	142	26		C1															
2	State of Minnesota		NW¼ of NE¼																				
3	Pearl & Mabel Garrett		SW¼ of NE¼				40																
4	State of Minnesota		SE¼ of NE¼																				
5																							
6	Frank Bloyer		~~NE¼ of NW¼~~ Lot 2				22.50																
7	A. M. King		~~NW¼ of NW¼~~ " 1				2.25																
8	Bayard Cl. & LaVann M. Siglin		~~SW¼ of NW¼~~ " 10				3.75																
9	Pearl & Mabel Garrett		~~SE¼ of NW¼~~ " 3				15.25																
10																							
11	John Nelson		~~NE¼ of SW¼~~ " 6				32																
12	Chas. H. Weisse et al		~~NW¼ of SW¼~~ " 9				10																
13	Chas. H. & Thelma M. Weisse		~~SW¼ of SW¼~~ " 8				12																
14	Hazel Beattie		~~SE¼ of SW¼~~ " 7				32.50																
15																							
16	James Wade		~~NE¼ of SE¼~~ " 4				39.68																
17	Matthew J. Vanatta		NW¼ of SE¼				40																
18	"		SW¼ of SE¼				40																
19	James Wade		~~SE¼ of SE¼~~ " 5				32.75						1200 added										
20																							
							322.68																

Valuations by School Districts as Equalized by Department of Taxation

	Sold for Taxes	District No. Rate Mills	District No. Rate Mills	District No. Rate Mills	District No. Rate Mills	District No. Rate Mills	District No. Rate Mills	Tax Including State Homestead Mills	State Tax on Non-Homestead % 42 Mills	Special Taxes	Total Taxes	Paid	When Paid	Number of Receipt	March Settlement 1948	June Settlement 1948	Penalty	November Settlement 1948	Penalty	Collections to First Monday in January 1949	Penalty	Delinquent on First Monday in January 1949	Total Delinquent Tax and Penalty	Remarks
		Dollars	Dollars	Dollars	Dollars	Dollars	Dollars	$ cts.	$ cts.	$ cts.	$ cts.		Month Day Year		$ cts.	$ cts.	$ cts.	$ cts.	$ cts.	$ cts.	$ cts.	$ cts.	$ cts.	
1																								
2																								
3		46						10.14			10.14	PAID IN FULL	JUL 10 1948	9912		10.14								
4																								
5																								
6		77						16.98	32		17.30											17.30	17.30	
7		8						1.76	04		1.80	PAID IN FULL	JUN 9 1948	1331		1.80								
8		14						3.08	06		3.14	PAID IN FULL	MAR - 1 1948	2191	3.14									
9		85						18.74			18.74	PAID IN FULL	JUL 10 1948	9912		18.74								
10																								
11		114						25.14			25.14	PAID IN FULL	JUN 21 1948	8760		25.14								
12		38						8.38	16		8.54	PAID IN FULL	JUN 9 1948	1334		19.96								
13		50						11.02	20		11.22	PAID IN FULL	JUN 9 1948											
14	[redacted]	84						18.52			18.52	PAID IN FULL	FEB - 4 1948	1198	18.52									
15																								
16		98						21.62			21.62	PAID IN FULL	SEP 30 1948	11570				21.62	6.48					
17	SOLD FOR TAXES	77						16.98	32		17.30											17.30	17.30	
18	SOLD FOR TAXES	77						16.98	32		17.30											17.30	17.30	
19		61						13.46			13.46	PAID IN FULL	SEP 30 1948	11580				13.46	4.04					
20																								
		988						182.80	1.42		184.22													
		341																						
		859																						

Form 4 C.U. MILLS DATA SOCIETY, MINNEAPOLIS

Assessment Roll and Tax List of Real Property in the Town of Slater

In Whose Name Assessed	To Whom Transferred		Description of Property: Subdivision	Sec. or Lot	Town. or Block	Rng.	Number of Acres of Land: Acres	Mills	No. Special Tax Dist.	Indicate Homestead Property	Indicate Agricultural Property	True and Full Valuations: Land Exclusive of Structures and Improvements	Buildings and Other Structures	Machinery Permanently Attached to Real Estate	Total True and Full Value	Assessed Valuations: Rural: Homestead Up to $4,000 20%	Rural: Over $4,000 and Non-Homestead 33⅓%	All Other: Homestead Up to $3,000 25%	All Other: Over $4,000 and Non-Homestead 40%	Machinery Permanently Attached to Real Estate 33⅓%	Total Assessed Value	Total Assessed Value as Examined by Board of Review	Final Equalized Value
							Acres	Mills				Dollars	Dollars	Dollars	Dollars	Dollars	Dollars	Dollars	Dollars	Dollars	Dollars	Dollars	Dollars
		1	NE¼ of NE¼	15	142	26			C1														
U. S. of America		2	~~NW¼ of NE¼~~ Lot 1																				
U. S. of America		3	SW¼ of NE¼																				
U. S. of America		4	~~SE¼ of NE¼~~ " 2																				
		5																					
U. S. of America		6	NE¼ of NW¼																				
State of Minnesota		7	NW¼ of NW¼																				
State of Minnesota		8	SW¼ of NW¼																				
U. S. of America		9	SE¼ of NW¼																				
		10																					
State of Minnesota		11	NE¼ of SW¼																				
State of Minnesota		12	NW¼ of SW¼																				
U. S. of America		13	~~SW¼ of SW¼~~ " 4																				
U. S. of America		14	~~SE¼ of SW¼~~ " 3																				
		15																					
State of Minnesota	W½ of	16	NE¼ of SE¼																				
State of Minnesota		17	NW¼ of SE¼																				
State of Minnesota		18	SW¼ of SE¼																				
~~State of Minnesota~~	Chas. H. & Thelma Weiss	19	SE¼ of SE¼																				
Richard Lord	State of Minnesota	20	E½ of NE¼ of SE¼				20																
							20																

Sold for Taxes	Valuations by School Districts as Required by Department of Taxation: District No. 261 Rate 22.54 Mills	District No. ..... Rate ..... Mills	District No. ..... Rate ..... Mills	District No. ..... Rate ..... Mills	District No. ..... Rate ..... Mills	Tax including State Homestead ..... Mills	State Tax on Non-Homestead ½ Mills	Special Taxes	Total Taxes		Paid	When Paid: Month	Day	Year	Number of Receipt	March Settlement 1948	June Settlement 1948	Penalty	November Settlement 1948	Penalty	Collections to First Monday in January 1949	Penalty	Delinquent on First Monday in January 1949	Total Delinquent Tax and Penalty	Remarks
	Dollars	Dollars	Dollars	Dollars	Dollars	Dollars	$ cts.	$ cts.	$ cts.							$ cts.	$ cts.	$ cts.	$ cts.	$ cts.	$ cts.	$ cts.	$ cts.	$ cts.	
										1															
										2															
										3															
										4															
										5															
										6															
										7															
										8															
										9															
										10															
										11															
										12															
										13															
										14															
										15															
										16															Unpaid $ 8.54
										17															
										18															
										19															
		34				135	16		154	20	Forfeited														8.54 Cancelled
		28				838	16		854																

Assessment Roll and Tax List of Real Property in the Town of Slater

Cass County, Minnesota, for Taxes for the Year 1947.

Form 4 CD

	IN WHOSE NAME ASSESSED	TO WHOM TRANSFERRED	DESCRIPTION OF PROPERTY: SUBDIVISION	Sec. or Lot	Town or Block	Rng.	Number of Acres of Land: Acres	Mills	No. School District	Indicate Homestead Tax or No	Indicate Rural or Other Tax or No.	TRUE AND FULL VALUATIONS: LAND Exclusive of Structures and Improvements	BUILDINGS and Other Structures	MACHINERY Permanently Attached to Real Estate	TOTAL True and Full Value	ASSESSED VALUATIONS: RURAL: Homestead Up to $4,000 20%	RURAL: Over $4,000 and Non-Homestead 33⅓%	ALL OTHER: Homestead Up to $4,000 25%	ALL OTHER: Over $4,000 and Non-Homestead 40%	MACHINERY Assessedly Attached to Real Estate 33⅓%	TOTAL ASSESSED VALUE	Total Assessed Value as Equalized by the Board of Review	FINAL EQUALIZED VALUE
							Acres	Mills				Dollars	Dollars	Dollars	Dollars	Dollars	Dollars	Dollars	Dollars	Dollars	Dollars	Dollars	Dollars
1	State of Minnesota		NE¼ of NE¼	16	142	26		C1															
2	State of Minnesota		NW¼ of NE¼																				
3	State of Minnesota		SW¼ of NE¼																				
4	State of Minnesota		SE¼ of NE¼																				
5																							
6	State of Minnesota		NE¼ of NW¼																				
7	State of Minnesota		NW¼ of NW¼																				
8	State of Minnesota		SW¼ of NW¼																				
9	State of Minnesota		SE¼ of NW¼																				
10																							
11	State of Minnesota		NE¼ of SW¼																				
12	State of Minnesota		NW¼ of SW¼																				
13	State of Minnesota		SW¼ of SW¼																				
14	State of Minnesota		SE¼ of SW¼																				
15																							
16	State of Minnesota		NE¼ of SE¼																				
17	State of Minnesota		NW¼ of SE¼																				
18	State of Minnesota		SW¼ of SE¼																				
19	State of Minnesota		SE¼ of SE¼																				
20																							

	SOLD FOR TAXES	VALUATIONS BY SCHOOL DISTRICTS AS EQUALIZED BY DEPARTMENT OF TAXATION: District No. ..... Rate ..... Mills	District No. ..... Rate ..... Mills	District No. ..... Rate ..... Mills	District No. ..... Rate ..... Mills	District No. ..... Rate ..... Mills	District No. ..... Rate ..... Mills	Tax including State Homestead ..... Mills	State Tax on Non-Homestead ..... Mills	SPECIAL TAXES	TOTAL TAXES		PAID	WHEN PAID: Month Day Year	Number of Receipt	March Settlement 1948	June Settlement 1948	Penalty	November Settlement 1948	Penalty	Collections to First Monday in January 1949	Penalty	Delinquent on First Monday in January 1949	Penalty	Total Delinquent Tax and Penalty	REMARKS
		Dollars	Dollars	Dollars	Dollars	Dollars	Dollars	$ cts.	$ cts.	$ cts.	$ cts.					$ cts.	$ cts.	$ cts.	$ cts.	$ cts.	$ cts.	$ cts.	$ cts.	$ cts.	$ cts.		
1												1															
2												2															
3												3															
4												4															
5												5															
6												6															
7												7															
8												8															
9												9															
10												10															
11												11															
12												12															
13												13															
14												14															
15												15															
16												16															
17												17															
18												18															
19												19															
20												20															

Assessment Roll and Tax List of Real Property in the Town of Slater, Cass County, Minnesota, for Taxes for the Year 1947.

Form 4 Cl.—Ch. 315 Gen. Laws, 1945.

In Whose Name Assessed	To Whom Transferred	Description of Property: Subdivision	Sec. or Lot	Town or Block	Rng.	Number of Acres of Land: Acres	100ths	Sch. District	Indicates Homestead Tax or No	True and Full Valuations: Land Exclusive of Structures and Improvements (Dollars)	Buildings and Other Structures (Dollars)	Machinery Permanently Attached to Real Estate (Dollars)	Total True and Full Value (Dollars)	Assessed Valuations: Rural: Homestead Up to $4,000 20% (Dollars)	Rural: Over $4,000 and Non-Homestead 33⅓% (Dollars)	All Other: Homestead Up to $4,000 25% (Dollars)	All Other: Over $4,000 and Non-Homestead 40% (Dollars)	Machinery Permanently Attached to Real Estate 33⅓% (Dollars)	Total Assessed Value (Dollars)	Total Assessed Value as Equalized by the Board of Review (Dollars)	Final Equalized Value (Dollars)
U. S. of America		1 NW¼ of NE¼	17	142	26			C1													
Ernest J. & Dorothy M. Daniels		2 NW¼ of NE¼				40															
"		3 SW¼ of NE¼				40															
U. S. of America		4 SE¼ of NE¼																			
		5																			
U. S. of America		6 NE¼ of NW¼																			
State of Minnesota		~~7 S½ of~~ NW¼ of NW¼																			
U. S. of America		8 SW¼ of NW¼																			
U. S. of America		9 SE¼ of NW¼																			
~~State of Minnesota~~		~~10 S½ of Nw¼ of Nw¼~~																			
State of Minnesota		11 NE¼ of SW¼																			
U. S. of America		12 NW¼ of SW¼																			
		13 SW¼ of SW¼																			
State of Minnesota		14 SE¼ of SW¼																			
		15																			
U. S. of America		16 NE¼ of SE¼																			
U. S. of America		17 NW¼ of SE¼																			
U. S. of America		18 SW¼ of SE¼																			
U. S. of America		19 SE¼ of SE¼																			
		20																			

Valuations by School Districts as Equalized by Department of Taxation: District No. 1 Rate 20.7 Mills; District No. ..... Rate ..... Mills; District No. ..... Rate ..... Mills; District No. ..... Rate ..... Mills; District No. ..... Rate ..... Mills.

Sold for Taxes	Dollars	Dollars	Tax Including State Homestead	State Tax on Non-Homestead at 1.07 Mills	Special Taxes	Total Taxes	Paid	When Paid (Month Day Year)	Number of Receipt	March Settlement 1948	June Settlement 1948	Penalty	November Settlement 1948	Penalty	Collections to First Monday in January 1949	Penalty	Delinquent on First Monday in January 1949	Total Delinquent Tax and Penalty	Remarks
							1												
2 FOR TAXES	H 56		12.34			12.34	2										12.34		
3 FOR TAXES	H 46		10.14			10.14	3										10.14		
4							4												
5							5												
6							6												
7							7												
8							8												
9							9												
10							10												
11							11												
12							12												
13							13												
14							14												
15							15												
16							16												
17							17												
18							18												
19							19												
20							20												
	H 102		22.48			22.48													

Assessment Roll and Tax List of Real Property in the Town of Slater, Cass County, Minnesota, for Taxes for the Year 1947.

Form 4 CD

	In Whose Name Assessed	To Whom Transferred	Description of Property: Subdivision	Sec. or Lot	Town. or Block	Rng.	Number of Acres of Land (Acres / 100ths)	No. School District	Indicates Homestead Tax or No	Indicates Agricultural Tax or No	True and Full Valuations: Land Exclusive of Structures and Improvements	Buildings and Other Structures	Machinery Permanently Attached to Real Estate	Total True and Full Value	Assessed Valuations: Rural: Homestead Up to $4,000 20%	Rural: Over $4,000 and Non-Homestead 33⅓%	All Other: Homestead Up to $4,000 20%	All Other: Over $4,000 and Non-Homestead 40%	Machinery Permanently Attached to Real Estate 33⅓%	Total Assessed Value	Total Assessed Value Adjusted by the Board of Review	Final Equalized Value
							Acres / 100ths				Dollars	Dollars	Dollars	Dollars	Dollars	Dollars	Dollars	Dollars	Dollars	Dollars	Dollars	Dollars
1	U. S. of America		NE¼ of NE¼	18	142	26		C1														
2	U. S. of America		NW¼ of NE¼																			
3	U. S. of America		SW¼ of NE¼																			
4	U. S. of America		SE¼ of NE¼																			
5																						
6	U. S. of America		NE¼ of NW¼																			
7	U. S. of America		~~NW¼ of NW¼~~ Lot 1																			
8	A. Warnert		~~SW¼ of NW¼~~ " 2				41.28															
9	U. S. of America		SE¼ of NW¼																			
10	Arthur H. Magoon		3 acs. of Lot 3				3															
11	U. S. of America		NE¼ of SW¼																			
12	U. S. of America		Lot 3 less 3 acs. ~~NW¼ of SW¼~~																			
13	U. S. of America		Lot 4 less Ry Rt W.y ~~SW¼ of SW¼~~																			
14	U. S. of America		SE¼ of SW¼																			
15																						
16	U. S. of America		NE¼ of SE¼																			
17	State of Minnesota		NW¼ of SE¼																			
18	U. S. of America		SW¼ of SE¼																			
19	U. S. of America		SE¼ of SE¼																			
20																						
							44.28															

	Sold for Taxes	Valuations by School Districts as Equalized by Department of Taxation: District No. / Rate / Mills	District No. / Rate / Mills	District No. / Rate / Mills	District No. / Rate / Mills	Tax including State Homestead ... Mills	State Tax on Non-Homestead 4.7 Mills	Special Taxes	Total Taxes	Paid	When Paid: Month Day Year	Number of Receipt	March Settlement 1948	June Settlement 1948	Penalty	November Settlement 1948	Penalty	Collections to First Monday in January 1949	Penalty	Delinquent on First Monday in January 1949	Total Delinquent Tax and Penalty	Remarks
		Dollars	Dollars	Dollars	Dollars	Dollars	Dollars	$ cts.	$ cts.				$ cts.	$ cts.	$ cts.	$ cts.	$ cts.	$ cts.	$ cts.	$ cts.	$ cts.	
1										1												
2										2												
3										3												
4										4												
5										5												
6										6												
7										7												
8		# 47				10.36			10.36	8	Balance Paid ~~Over Paid~~ OCT 22 1948 JUL 9 1948	12118 12522		5.34		8.07						
9										9												
10		# 12				2.64			2.64	10	PAID IN FULL JAN 20 1948	2147	2.64									
11										11												
12										12												
13										13												
14										14												
15										15												
16										16												
17										17												
18										18												
19										19												
20										20												
		# 59				13.00			13.00													

Assessment Roll and Tax List of Real Property in the Town of Slater, Cass County, Minnesota, for Taxes for the Year 1947.

| | | |

Assessment Roll and Tax List of Real Property in the Town of Slater

Cass County, Minnesota, for Taxes for the Year 1947.

	In Whose Name Assessed	To Whom Transferred	Description of Property: Subdivision	Sec. or Lot	Town or Block	Rng.	Number of Acres of Land (Acres / 100ths)	No. School District	Indicate Homestead Tax as Yes or No	Indicate Special Tax as Yes or No	True and Full Valuations: Land Exclusive of Structures and Improvements (Dollars)	Buildings and Other Structures (Dollars)	Machinery Permanently Attached to Real Estate (Dollars)	Total True and Full Value (Dollars)	Assessed Valuations: Rural: Homestead Up to $4,000 20% (Dollars)	Rural: Over $4,000 and Non-Homestead 33⅓% (Dollars)	All Other: Homestead Up to $4,000 25% (Dollars)	All Other: Over $4,000 and Non-Homestead 40% (Dollars)	Machinery Permanently Attached to Real Estate 33⅓% (Dollars)	Total Assessed Value (Dollars)	Total Assessed Value Equalized by the Board of Review (Dollars)	Final Equalized Value (Dollars)
1	Pierre E. Meyer		N. 60 acs. of N½ of NE¼	20	142	26	60	C1														
2	State of Minnesota		S. 20 acs. of N½ of NE¼																			
3	State of Minnesota		SW¼ of NE¼																			
4	U. S. of America		SE¼ of NE¼																			
5																						
6	U. S. of America		NE¼ of NW¼																			
7	U. S. of America		NW¼ of NW¼																			
8	U. S. of America		SW¼ of NW¼																			
9	U. S. of America		SE¼ of NW¼																			
10																						
11	U. S. of America		NE¼ of SW¼																			
12	U. S. of America		NW¼ of SW¼																			
13	U. S. of America		All of SW¼ of SW¼ lying NE of Ry																			
14	State of Minnesota		SE¼ of SW¼ less Ry																			
15	U. S. of America		All of SW¼ of SW¼ of SW¼ of Ry																			
16	State of Minnesota		NE¼ of SE¼																			
17	U. S. of America		NW¼ of SE¼																			
18	U. S. of America		SW¼ of SE¼																			
19	State of Minnesota		SE¼ of SE¼																			
20																						
							60															

	Sold for Taxes	Valuations by School Districts as Fixed by Department of Taxation: District No. ..... Rate ..... Mills (Dollars)	District No. ..... Rate ..... Mills (Dollars)	District No. ..... Rate ..... Mills (Dollars)	District No. ..... Rate ..... Mills (Dollars)	District No. ..... Rate ..... Mills (Dollar)	Tax including State Homestead ..... Mills ($ cts.)	State Tax on Non-Homestead ..... Mills ($ cts.)	Special Taxes ($ cts.)	Total Taxes ($ cts.)	Paid	When Paid: Month Day Year	Number of Receipt	March Settlement 1948 ($ cts.)	June Settlement 1948 ($ cts.)	Penalty ($ cts.)	November Settlement 1948 ($ cts.)	Penalty ($ cts.)	Collections to First Monday in January 1949 ($ cts.)	Penalty ($ cts.)	Delinquent on First Monday in January 1949 ($ cts.)	Total Delinquent Tax and Penalty ($ cts.)	Remarks
1		H 77					16 98			16 98	1	PAID IN FULL OCT 27	12359				16 98	60					
2											2												
3											3												
4											4												
5											5												
6											6												
7											7												
8											8												
9											9												
10											10												
11											11												
12											12												
13											13												
14											14												
15											15												
16											16												
17											17												
18											18												
19											19												
20											20												
		H 77					16 98			16 98													

Assessment Roll and Tax List of Real Property in the Town of Slater,

Cass County, Minnesota, for Taxes for the Year 1947.

	In Whose Name Assessed	To Whom Transferred	Description of Property: Subdivision	Sec. or Lot	Twp. or Block	Range	Number of Acres of Land: Acres	100ths	No. School District	Indicate Homestead Tax or Fee	Indicate Applications and Tax or Fee	True and Full Valuations: Land Exclusive of Structures and Improvements (Dollars)	Buildings and Other Structures (Dollars)	Machinery Permanently Attached to Real Estate (Dollars)	Total True and Full Value (Dollars)	Assessed Valuations: Rural: Homestead Up to $4,000 20% (Dollars)	Rural: Over $4,000 and Non-Homestead 33⅓% (Dollars)	All Other: Homestead Up to $4,000 25% (Dollars)	All Other: Over $4,000 and Non-Homestead 40% (Dollars)	Machinery Permanently Attached to Real Estate 33⅓% (Dollars)	Total Assessed Value (Dollars)	Total Assessed Value as Equalized by the Board of Review (Dollars)	Final Equalized Value (Dollars)
1	U. S. of America		NE¼ of NE¼	21	142	26			C1														
2	U. S. of America		NW¼ of NE¼																				
3	U. S. of America		SW¼ of NE¼																				
4	U. S. of America		SE¼ of NE¼																				
5																							
6	U. S. of America		NE¼ of NW¼																				
7	U. S. of America		NW¼ of NW¼																				
8	U. S. of America		SW¼ of NW¼																				
9	U. S. of America		SE¼ of NW¼																				
10																							
11	U. S. of America		NE¼ of SW¼																				
12	U. S. of America		NW¼ of SW¼																				
13	U. S. of America		SW¼ of SW¼																				
14	U. S. of America		SE¼ of SW¼																				
15																							
16	State of Minnesota		~~NE¼ of SE¼~~ Lot 1																				
17	U. S. of America		NW¼ of SE¼																				
18	U. S. of America		~~SW¼ of SE¼~~ " 2																				
19			SE¼ of SE¼																				
20																							

	Sold for Taxes	Valuations by School Districts as Equalized by Department of Taxation: District No. ..... Rate ..... Mills (Dollars)	District No. ..... Rate ..... Mills (Dollars)	District No. ..... Rate ..... Mills (Dollars)	District No. ..... Rate ..... Mills (Dollars)	District No. ..... Rate ..... Mills (Dollars)	District No. ..... Rate ..... Mills (Dollars)	Tax including State Homestead ..... Mills ($ cts.)	State Tax on Non-Homestead ..... Mills ($ cts.)	Special Taxes ($ cts.)	Total Taxes ($ cts.)		Paid	When Paid: Month Day Year	Number of Receipt	March Settlement 1948 ($ cts.)	June Settlement 1948 ($ cts.)	Penalty ($ cts.)	November Settlement 1948 ($ cts.)	Penalty ($ cts.)	Collections to First Monday in January 1949 ($ cts.)	Penalty ($ cts.)	Delinquent on First Monday in January 1949 ($ cts.)	Total Delinquent Tax and Penalty ($ cts.)	Remarks
1												1													
2												2													
3												3													
4												4													
5												5													
6												6													
7												7													
8												8													
9												9													
10												10													
11												11													
12												12													
13												13													
14												14													
15												15													
16												16													
17												17													
18												18													
19												19													
20												20													

Assessment Roll and Tax List of Real Property in the Town of Slater

Cass County, Minnesota, for Taxes for the Year 1947.

	In Whose Name Assessed	To Whom Transferred	Description of Property: Subdivision	Sec. or Lot	Town. Block	Rng.	Number of Acres Used (Acres)	Nos. School Dist. Affect.	Indicate Homestead Tax or Ex.	Indicate Agricultural Tax or Ex.	True and Full Valuations: Land Exclusive of Structures and Improvements	Buildings and Other Structures	Machinery Permanently Attached to Real Estate	Total True and Full Value	Assessed Valuations: Rural: Homestead Up to $4,000 20%	Rural: Over $4,000 and Non-Homestead 33⅓%	All Other: Homestead Up to $1,000 25%	All Other: Over $4,000 and Non-Homestead 40%	Machinery Permanently Attached to Real Estate 33⅓%	Total Assessed Value	Total Assessed Value as Equalized by the Board of Review	Final Equalized Value
							Acres / 100ths				Dollars	Dollars	Dollars	Dollars	Dollars	Dollars	Dollars	Dollars	Dollars	Dollars	Dollars	Dollars
1	~~John~~ Jennie Eskaln	"	NE¼ of NE¼	22	142	26	40	C1														
2		"	NW¼ of NE¼				40															
3	U. S. of America		SW¼ of NE¼																			
4	U. S. of America		SE¼ of NE¼																			
5																						
6	U. S. of America		~~NE¼ of NW¼~~ Lot 2																			
7	U. S. of America		~~NW¼ of NW¼~~ " 1																			
8	U. S. of America		~~SW¼ of NW¼~~ " 3																			
9	U. S. of America		SE¼ of NW¼																			
10																						
11	U. S. of Amrica		NE¼ of SW¼																			
12	U. S. of America		~~NW¼ of SW¼~~ " 4																			
13	U. S. of America		~~SW¼ of SW¼~~ " 5																			
14	U. S. of America		SE¼ of SW¼																			
15																						
16	State of Minnesota		NE¼ of SE¼																			
17	State of Minnesota		NW¼ of SE¼																			
18	U. S. of America		SW¼ of SE¼																			
19	U. S. of America		SE¼ of SE¼																			
20																						
							80															

	Sold for Taxes	Validations by School Districts as Equalized by Department of Taxation: District No. ..... Rate ..... Mills	District No. ..... Rate ..... Mills	District No. ..... Rate ..... Mills	District No. ..... Rate ..... Mills	Tax including State Homestead ..... Mills	State Tax on Non-Homestead 40 Mills	Special Taxes	Total Taxes	Paid	When Paid	Number of Receipt	March Settlement 1948	June Settlement 1948	Penalty	November Settlement 1948	Penalty	Collections to First Monday in January 1949	Penalty	Delinquent on First Monday in January 1949	Penalty	Total Delinquent Tax and Penalty	Remarks
		Dollars	Dollars	Dollars	Dollars	$ cts.	$ cts.	$ cts.	$ cts.		Month Day Year		$ cts.	$ cts.	$ cts.	$ cts.	$ cts.	$ cts.	$ cts.	$ cts.	$ cts.		
1		H 49				10 80			10 80	2nd Half Paid 1 1st Half Paid	OCT 20 [illegible] JUL 10 1948	1946		910	—	910							
2		H 39				8 60			8 60	2nd Half Paid 2 1st Half Paid	OCT 20 [illegible] JUL 10 1948	1947											
3																							
4																							
5																							
6																							
7																							
8																							
9																							
10																							
11																							
12																							
13																							
14																							
15																							
16																							
17																							
18																							
19																							
20																							
		H 88				1940			1940														

Assessment Roll and Tax List of Real Property in the Town of Slater, Cass County, Minnesota, for Taxes for the Year 1947.

	Form 4 CD (Supersedes Form 4 AB)	DESCRIPTION OF PROPERTY							TRUE AND FULL VALUATIONS				ASSESSED VALUATIONS							
	IN WHOSE NAME ASSESSED	TO WHOM TRANSFERRED		SUBDIVISION	Sec. or Lot	Town or Block	Rge.	Number of Acres of Land					RURAL		ALL OTHER					
									LAND Exclusive of Structures Improvements	BUILDINGS and Other Structures	MACHINERY Permanently Attached to Real Estate	TOTAL True and Full Value	Homestead Up to $4,000 20%	Over $4,000 and Non-Homestead 33⅓%	Homestead Up to $4,000 25%	Over $4,000 and Non-Homestead 40%	MACHINERY Permanently Attached to Real Estate 33⅓%	TOTAL ASSESSED VALUE	Total Assessed Value as Equalized by the Board of Review	FINAL EQUALIZED VALUE
								Acres / Mills	Dollars	Dollars	Dollars	Dollars	Dollars	Dollars	Dollars	Dollars	Dollars	Dollars	Dollars	Dollars
1	James Wade		NE¼ of NE¼ low wet		23	142	26	40 / C1												
2	Matthew F. Vanatta		NW¼ of NE¼					40												
3	State of Minnesota		SW¼ of NE¼																	
4	Anna + Chas. M. Anderson		SE¼ of NE¼					40												
5	Lewis H. + Lila Erickson		Part of NE Cor of NE¼ of NE¼ N 360; A 55'; S 660'; W 55' to beg.																	
6	Matthew F. Vanatta		~~NW¼ of NW¼~~ Lot 1					37 50												
7	~~John +~~ Jennie Eskaln		~~NW¼ of NW¼~~ " 2					35 75												
8	State of Minnesota John Anderson		SW¼ of NW¼																	
9	State of Minnesota		SE¼ of NW¼																	
10																				
11	State of Minnesota		NE¼ of SW¼																	
12	State of Minnesota		NW¼ of SW¼																	
13	State of Minnesota		SW¼ of SW¼																	
14	State of Minnesota		SE¼ of SW¼																	
15																				
16	U. S. of America		~~NE¼ of SE¼~~ " 3																	
17	State of Minnesota		NW¼ of SE¼																	
18	State of Minnesota		SW¼ of SE¼																	
19	~~J. R. Brown~~ Ray E. Piper		~~SE¼ of SE¼~~ " 4					23 50												
20																				
								246 75												

	SOLD FOR TAXES	VALUATIONS BY SCHOOL DISTRICTS AS EQUALIZED BY DEPARTMENT OF TAXATION: District No. 1 Rate 22 Mills						Tax Including State Homestead	State Tax on Non-Homestead 40 Mills	SPECIAL TAXES	TOTAL TAXES		PAID	WHEN PAID Month Day Year	Number of Receipt	March Settlement 1948	June Settlement 1948	Penalty	November Settlement 1948	Penalty	Collections to First Monday in January 1949	Penalty	Delinquents on First Monday in January 1949	Total Delinquent Tax and Penalty	REMARKS
		Dollars	Dollars	Dollars	Dollars	Dollars	Dollars	$ cts.	$ cts.	$ cts.	$ cts.					$ cts.	$ cts.	$ cts.	$ cts.	$ cts.	$ cts.	$ cts.	$ cts.	$ cts.	
1			46					10 14			10 14	1	PAID IN FULL SEP 30 1948		1683				10 14	3%					
2	SOLD FOR TAXES		77					16 78	52		17 30	2											17 30		
3												3													
4			56					12 34			12 34	4	PAID IN FULL JUN 15 1948		7719		12 34								
5				Part on line 1								5													
6	SOLD FOR TAXES		72					15 88	30		16 18	6	2nd Half Paid	OCT 20 1948	11968								16 18		
7			41					9 04			9 04	7	1st Half Paid	JUL 10 1948	9918		4 52		4 52						
8												8													
9												9													
10												10													
11												11													
12												12													
13												13													
14												14													
15												15													
16												16													
17												17													
18												18													
19			45					9 92	18		10 10	19	PAID IN FULL MAY 24 1948		5555		10 10								
20												20													
			46					74 30	80		75 10														
			194																						
			317																						

Assessment Roll and Tax List of Real Property in the Town of Slater

Cass County, Minnesota, for Taxes for the Year 1947.

	In Whose Name Assessed	To Whom Transferred	Description of Property: Subdivision	Sec. or Lot	Town or Block	Rng.	Number of Acres of Land: Acres	100ths	No. School District	Indicate Agricultural Real Estate	Indicate Agricultural Real Estate	True and Full Valuations: Land Exclusive of Buildings Structures Improvements (Dollars)	Buildings and Other Structures (Dollars)	Machinery Permanently Attached to Real Estate (Dollars)	Total True and Full Value (Dollars)	Assessed Valuations: Rural: Homestead Up to $4,000 20% (Dollars)	Rural: Over $4,000 and Non-Homestead 33⅓% (Dollars)	All Other: Homestead Up to $5,000 25% (Dollars)	All Other: Over $5,000 and Non-Homestead 40% (Dollars)	All Other: Machinery Permanently Attached to Real Estate 33⅓% (Dollars)	Total Assessed Value (Dollars)	Total Assessed Value as Equalized by the Board of Review (Dollars)	Final Equalized Value (Dollars)
1	~~Otto J. Vollrath~~ Jr. of Minor		NE¼ of NE¼	24	142	26	40		C1														
2	" "		NW¼ of NE¼				40																
3	Christine Peterson		SW¼ of NE¼				40																
4	" "		SE¼ of NE¼				40																
5	Robert Fischer		Lot 7				19																
6	Otto J. Vollrath		~~NE¼ of NW¼~~ 1				14	25															
7	~~Roland Hacke~~ 2nd + Florence Clemens		~~NW¼ of NW¼~~ 6 Rec'd 700 ft.				9	25															
8	" " " "		~~SW¼ of NW¼~~ 5				21	25															
9	Christine Peterson		~~SE¼ of NW¼~~ 2				21	75															
10	Lewis G. + Lyla Erickson		N. 700' of Lot 6																				
11	U. S. of America		NE¼ of SW¼																				
12	U. S. of America		~~NW¼ of SW¼~~ 4																				
13	Werner + Alma Free		~~SW¼ of SW¼~~ 3				10																
14	U. S. of America		SE¼ of SW¼																				
15																							
16	State of Minnesota		NE¼ of SE¼																				
17	State of Minnesota		NW¼ of SE¼																				
18	State of Minnesota		SW¼ of SE¼																				
19	State of Minnesota		SE¼ of SE¼																				
20																							
							336	69															

Valuations by School Districts as Equalized by Department of Taxation: District 27 (Dollars); District No. ..... Rate ..... Mills (Dollars); District No. ..... Rate ..... Mills (Dollars); District No. ..... Rate ..... Mills (Dollars); District No. ..... Rate ..... Mills (Dollars)

	Sold for Taxes	District 27 Rate 44.7 Mills	Tax including State Homestead Mills	State Tax on Non-Homestead Mills	Special Taxes	Total Taxes	Paid	When Paid (Month Day Year)	Number of Receipt	March Settlement 1948	June Settlement 1948	Penalty	November Settlement 1948	Penalty	Collections to First Monday in January 1949	Penalty	Delinquent on First Monday in January 1949	Total Delinquent Tax and Penalty	Remarks
		Dollars / Cts.	Dollars / Cts.	Dollars / Cts.	$ Cts.	$ Cts.				$ Cts.	$ Cts.	$ Cts.	$ Cts.	$ Cts.	$ Cts.	$ Cts.	$ Cts.	$ Cts.	
1		77	16 98	32		17 30	1 Dorf											17 30	Cancel
2		77	16 98	32		17 30	2 Dorf											17 30	"
3	SOLD FOR TAXES	77	16 98	32		17 30	3										17 30		
4	SOLD FOR TAXES	77	16 98	32		17 30	4										17 30		
5		4	88	02		90	5	PAID IN FULL JUN - 9 1948	8266		90								
6		27	5 96	10		6 06	6	PAID IN FULL APR - 8 1948	8220		6 06						4 04	4 44	
7		18	3 96	08		4 04	7										3 78	4 158	
8		40	8 82	16		8 98	8										8 20		
9	SOLD FOR TAXES	41	9 04	16		9 20	9												
10			Set on line 7				10												
11							11												
12							12												
13		19	4 18	08		4 26	13	PAID IN FULL JUN 18 1948	8273		4 26								
14							14												
15							15												
16							16												
17							17												
18							18												
19							19												
20							20												
		457	100 76	188		102 64													

Assessment Roll and Tax List of Real Property in the Town of Slater

Cass County, Minnesota, for Taxes for the Year 1947.

	In Whose Name Assessed	To Whom Transferred	Description of Property: Subdivision	Sec. or Lot	Town or Block	Rng	Number of Acres of Land: Acres	100ths	No. School District	Information Required by Law	Information Required by Law	True and Full Valuations: Land Exclusive of Structures and Improvements (Dollars)	Buildings and Other Structures (Dollars)	Machinery Permanently Attached to Real Estate (Dollars)	Total True and Full Value (Dollars)	Assessed Valuations: Rural: Homestead Up to $4,000 20% (Dollars)	Rural: Over $4,000 and Non-Homestead 33⅓% (Dollars)	All Other: Homestead Up to $4,000 25% (Dollars)	All Other: Over $4,000 and Non-Homestead 40% (Dollars)	All Other: Machinery Permanently Attached to Real Estate 33⅓% (Dollars)	Total Assessed Value (Dollars)	Total Assessed Value as Equalized by the Board of Review (Dollars)	Final Equalized Value (Dollars)
1	State of Minnesota		NE¼ of NE¼	25	142	26			C.J.														
2	State of Minnesota		NW¼ of NE¼																				
3	State of Minnesota		SW¼ of ~~NE¼~~																				
4	State of Minnesota		SE¼ of NE¼																				
5																							
6	State of Minnesota		NE¼ of NW¼																				
7	Warner Free		~~NW¼ of NW¼~~ Lot 1				14	75															
8	~~State of Minnesota~~		~~SW¼ of NW¼~~ 2																				
9	State of Minnesota		SE¼ of NW¼																				
10																							
11	C. P. Rowen		NE¼ of SW¼				40																
12	"		NW¼ of SW¼				40																
13	"		SW¼ of SW¼				40																
14	State of Minnesota		SE¼ of SW¼																				
15																							
16	State of Minnesota		NE¼ of SE¼																				
17	Louisa Olson		NW¼ of SE¼				40																
18	State of Minnesota		SW¼ of SE¼																				
19	State of Minnesota		SE¼ of SE¼																				
20																							
							109	75															

	Sold for Taxes	Valuations by School Districts as Equalized by Department of Taxation: District No. / Rate (Mills) (Dollars)	District No. / Rate (Mills) (Dollars)	District No. / Rate (Mills) (Dollars)	District No. / Rate (Mills) (Dollars)	Tax including State Homestead ..... Mills ($ cts.)	State Tax on Non-Homestead 40 Mills ($ cts.)	Special Taxes ($ cts.)	Total Taxes ($ cts.)	Paid	When Paid: Month Day Year	Number of Receipt	March Settlement 1948 ($ cts.)	June Settlement 1948 ($ cts.)	Penalty ($ cts.)	November Settlement 1948 ($ cts.)	Penalty ($ cts.)	Collections to First Monday in January 1949 ($ cts.)	Penalty ($ cts.)	Delinquent on First Monday in January 1949 ($ cts.)	Total Delinquent Tax and Penalty ($ cts.)	Remarks
1																						
2																						
3																						
4																						
5																						
6																						
7		28				6 18	12		6 30	PAID IN FULL	MAR 9 - 1948	2918	6 30									
8																						
9																						
10																						
11		# 46				10 14			10 14	2nd Half Paid / 1st Half Paid	OCT 27 1947 / JUL 10 1948	12194 / 9313		17 42		17 42						
12		# 46				10 14			10 14	2nd Half Paid / 1st Half Paid	OCT 27 1947 / JUL 10 1948											
13		# 66				14 56			14 56	2nd Half Paid / 1st Half Paid	OCT 27 1947 / JUL 10 1948											
14																						
15																						
16																						
17		77				16 28	32		17 30	2nd Half Paid / 1st Half Paid	OCT 30 1947 / JUN 21 1948	12301 / 8761		8 65		8 65						
18																						
19																						
20																						
		# 158 / 105 / 263				58 00	44		58 44													

Assessment Roll and Tax List of Real Property in the Town of Slater

Cass County, Minnesota, for Taxes for the Year 1947.

	In Whose Name Assessed	To Whom Transferred	Description of Property: Subdivision	Sec. or Lot	Town or Block	Rng.	Number of Acres of Land (Acres / 100ths)	No. School District	Indicate Homestead by Yes or No	Indicate Agricultural by Yes or No	True and Full Valuations: Land Exclusive of Structures and Improvements (Dollars)	Buildings and Other Structures (Dollars)	Machinery Permanently Attached to Real Estate (Dollars)	Total True and Full Value (Dollars)	Assessed Valuations: Rural: Homestead Up to $4,000 20% (Dollars)	Rural: Over $4,000 and Non-Homestead 33⅓% (Dollars)	All Other: Homestead Up to $4,000 25% (Dollars)	All Other: Over $4,000 and Non-Homestead 40% (Dollars)	All Other: Machinery Permanently Attached to Real Estate 33⅓% (Dollars)	Total Assessed Value (Dollars)	Total Assessed Value as Equalized by the Board of Review (Dollars)	Final Equalized Value (Dollars)
1	Joseph E. Swanson		~~NW¼ of NE¼~~ Lot 1	26	142	26	25 75 Cl															
2	State of Minnesota		NW¼ of NE¼				40															
3	State of Minnesota		SW¼ of NE¼				40															
4	~~Roland Hicks~~	Wm. L. Hicks	~~SE¼ of NE¼~~ 2				36 50															
5																						
6	State of Minnesota		NE¼ of NW¼																			
7	State of Minnesota		NW¼ of NW¼																			
8	State of Minnesota		SW¼ of NW¼																			
9	State of Minnesota		SE¼ of NW¼																			
10																						
11	U. S. of America		NE¼ of SW¼																			
12	U. S. of America		NW¼ of SW¼																			
13	Thomas Swankier		SW¼ of SW¼				40															
14	Francis Swankier		SE¼ of SW¼				40															
15																						
16	U. S. of America		NE¼ of SE¼																			
17	U. S. of America		NW¼ of SE¼																			
18	~~Jane E. Schneider~~	Louisville, Ind. Payment Venatta	SW¼ of SE¼				40															
19	—		SE¼ of SE¼				40															
20																						
							302 25															

Valuations by School Districts as Equalized by Department of Taxation: District No. ~~Rate 24.8~~ Cl.; District No. ____ Rate ____ Mills; District No. ____ Rate ____ Mills; District No. ____ Rate ____ Mills; District No. ____ Rate ____ Mills; District No. ____ Rate ____ Mills

	Solid for Taxes (Dollars)	District No. ____ Rate ____ Mills (Dollars)	District No. ____ Rate ____ Mills (Dollars)	District No. ____ Rate ____ Mills (Dollars)	Tax including State Homestead ____ Mills ($ cts.)	State Tax on Non-Homestead 4.0 Mills ($ cts.)	Special Taxes ($ cts.)	Total Taxes ($ cts.)		Paid	When Paid (Month Day Year)	Number of Receipt	March Settlement 1948 ($ cts.)	June Settlement 1948 ($ cts.)	Penalty ($ cts.)	November Settlement 1948 ($ cts.)	Penalty ($ cts.)	Collections to First Monday in January 1949 ($ cts.)	Penalty ($ cts.)	Delinquent on First Monday in January 1949 ($ cts.)	Total Delinquent Tax and Penalty ($ cts.)	Remarks
1		96			21 16	40		21 56	1	PAID IN FULL	APR 13 1948	1363		21 56								
2									2													
3									3													
4		96			21 16	40		21 56	4	PAID IN FULL	MAY 22 1948	5407		21 56								
5									5													
6									6													
7									7													
8									8													
9									9													
10									10													
11									11													
12									12													
13		58			12 80	24		13 04	13	PAID IN FULL	MAY 29 1948	6129		13 04								
14		H 61			13 46			13 46	14	PAID IN FULL	MAY 29 1948	6129		13 46								
15									15													
16									16													
17									17													
18		H 45			8 92			8 92	18	PAID IN FULL	JUN 21 1948	8763		8 92								
19		H 60			13 24			13 24	19	PAID IN FULL	JUN 21 1948			13 24								
20									20													
		H 166			91 74	104		92 78														
		250																				
		416			91 74																	

Assessment Roll and Tax List of Real Property in the Town of Slater Cass County, Minnesota, for Taxes for the Year 1947.

Form 4 C1 (Revised Department, Minneapolis)

	In Whose Name Assessed	To Whom Transferred	Description of Property: Subdivision	Sec. or Lot	Town. or Block	Rng.	Number of Acres of Land: Acres	100ths	No. School District	Indicate Agricultural Land Yes or No	True and Full Valuations: Land Exclusive of Structures and Improvements (Dollars)	Buildings and Other Structures (Dollars)	Machinery Permanently Attached to Real Estate (Dollars)	Total True and Full Value (Dollars)	Assessed Valuations: Rural: Homestead Up to $4,000 20% (Dollars)	Rural: Over $4,000 and Non-Homestead 33⅓% (Dollars)	All Other: Homestead Up to $4,000 25% (Dollars)	All Other: Over $4,000 and Non-Homestead 40% (Dollars)	Machinery Permanently Attached to Real Estate 33⅓% (Dollars)	Total Assessed Value (Dollars)	Total Assessed Value as Equalized by the Board of Review (Dollars)	Final Equalized Value (Dollars)
1	U. S. of America		NW¼ of NE¼	27	142	26			C1													
2	U. S. of America		NW¼ of NE¼																			
3	State of Minnesota		SW¼ of NE¼																			
4	State of Minnesota		SE¼ of NE¼																			
5																						
6	U. S. of America		NE¼ of NW¼																			
7	U. S. of America		~~NW¼ of NW¼~~ Lot 1																			
8	U. S. of America		~~SW¼ of NW¼~~ " 2																			
9	U. S. of America		SE¼ of NW¼																			
10																						
11	U. S. of America		NE¼ of SW¼																			
12	U. S. of America		~~NW¼ of SW¼~~ " 3																			
13	U. S. of America		~~SW¼ of SW¼~~ " 4																			
14	U. S. of America		SE¼ of SW¼																			
15																						
16	State of Minnesota		NE¼ of SE¼																			
17	Clint E. Mason		NW¼ of SE¼				40															
18	Clint E. & Lea C. Mason		SW¼ of SE¼				40															
19	Geo. Backstrom		SE¼ of SE¼				40															
20																						

Valuations by School Districts as Equalized by Department of Taxation

	Sold for Taxes	District ~~No. 1~~ C1 No. ..... Rate ~~14.5~~ Mills (Dollars)	District No. ..... Rate ..... Mills (Dollars)	District No. ..... Rate ..... Mills (Dollars)	District No. ..... Rate ..... Mills (Dollars)	District No. ..... Rate ..... Mills (Dollars)	Tax Including State Homestead ..... Mills ($ cts.)	State Tax on Non-Homestead 4½ Mills ($ cts.)	Special Taxes ($ cts.)	Total Taxes ($ cts.)	Paid	When Paid (Month Day Year)	Number of Receipt	March Settlement 1948 ($ cts.)	June Settlement 1948 ($ cts.)	Penalty ($ cts.)	November Settlement 1948 ($ cts.)	Penalty ($ cts.)	Collections to First Monday in January 1949 ($ cts.)	Penalty ($ cts.)	Delinquent on First Monday in January 1949 ($ cts.)	Total Delinquent Tax and Penalty ($ cts.)	Remarks
1											1												
2											2												
3											3												
4											4												
5											5												
6											6												
7											7												
8											8												
9											9												
10											10												
11											11												
12											12												
13											13												
14											14												
15											15												
16											16												
17		77					1695	34		1729	17	PAID IN FULL MAR 23 1948		3785	3414								
18		75					1654	30		1684	18	PAID IN FULL MAR 23 1948											
19		H 45					992			992	19	Balance Paid OCT 25 1948 / Int. Paid JUL 10 1948		4914	696		291						~~Bal. due $276~~
20											20												
		H 45 / 152 / 197					4344	64		4406													

Assessment Roll and Tax List of Real Property in the Town of Slater

Cass County, Minnesota, for Taxes for the Year 1947.

Form 4 LD. Allen-Tryon Company, Minneapolis.		DESCRIPTION OF PROPERTY				Sch. School District	Indicate Homestead Yes or No	Indicate Agricultural Yes or No	TRUE AND FULL VALUATIONS				ASSESSED VALUATIONS								
IN WHOSE NAME ASSESSED	TO WHOM TRANSFERRED		SUBDIVISION	Sec. or Lot	Twp. or Block	Rng.	Number of Acres of Land		LAND Exclusive of Structures and Improvements	BUILDINGS and Other Structures	MACHINERY Permanently Attached to Real Estate	TOTAL True and Full Value	RURAL Homestead Up to $4,000 20%	RURAL Over $4,000 and Non-Homestead 33⅓%	ALL OTHER Homestead Up to $4,000 25%	ALL OTHER Over $4,000 and Non-Homestead 40%	MACHINERY Permanently Attached to Real Estate 33⅓%	TOTAL ASSESSED VALUE	Total Assessed Value as Equalized by the Board of Review	FINAL EQUALIZED VALUE
							Acres	Units	Dollars	Dollars	Dollars	Dollars	Dollars	Dollars	Dollars	Dollars	Dollars	Dollars	Dollars	Dollars
U. S. of America		1	~~NW¼ of NE¼~~ Lot 1	28	142	26														
U. S. of America		2	NW¼ of NE¼																	
U. S. of America		3	~~NW¼ of NE¼~~ " 2																	
		4	SE¼ of NE¼																	
Glenn C Miller		5	" 5				29	50												
U. S. of America		6	NE¼ of NW¼																	
U. S. of America		7	NW¼ of NW¼																	
~~Robert Dietz~~	Emma C. Brammer	8	~~NW¼ of NW¼~~ " 4				38													
U. S. of America		9	~~SE¼ of NW¼~~ " 3																	
Willis L. Kemper		10	E½ of W½ of Lot 7				29	5												
Edward J. Freibert		11	~~NE¼ of SW¼~~ W½ of Lot 7																	
Donald D. Warnock		12	E½ of W½ of E½ of Lot 7																	
Harvey & Golda Miller		13	~~SW¼ of SW¼~~ Lot 6 less Ry rt of way				28	62												
Ellsworth H. Bates		14	~~SE¼ of SW¼~~ W½ of E½ of W½ of Lot 7				8	85												
Ernest H. & Mildred I. Snyder		15	W½ of E½ of E½ of Lot 7				29	5												
Newt. H. & Zioelda & Carole Pace		16	~~NE¼ of SW¼~~ E½ of Lot 7				59	1												
State of Minnesota		17	NW¼ of SE¼																	
Harold L. & Roy V. Fanth		18	~~SW¼ of SE¼~~ Lot 8 less Ry Rt Way				29	26												
~~Harold L. Fanth~~	et ux M. Roper	19	SE¼ of SE¼ " 9 " " "				42	50												
		20																		
							197	54												

Lot 7
28-142-26

W½ Freibert
W½ E½ W½ Bates
E½ W½ Kemper
W½ E½ Snyder
E½ W½ E½ Warnock
E½ Pace

Abstr. #3525

SOLD FOR TAXES	District No. ..... Rate ..... Mills	District No. ..... Rate ..... Mills	Districts No. ..... Rate ..... Mills	Districts No. ..... Rate ..... Mills	Districts No. ..... Rate ..... Mills	Tax Including State Homestead ..... Mills	State Tax on Non-Homestead 4.2 Mills	SPECIAL TAXES	TOTAL TAXES	PAID	WHEN PAID	Number of Receipt	March Settlement 1948	June Settlement 1948	Penalty	November Settlement 1948	Penalty	Collections to First Monday in January 1949	Penalty	Delinquent on First Monday in January 1949	Total Delinquent Tax and Penalty	REMARKS
	Dollars	Dollars	Dollars	Dollars	Dollars	Dollars	$ cts.	$ cts.	$ cts.		Month Day Year		$ cts.	$ cts.	$ cts.	$ cts.	$ cts.	$ cts.	$ cts.	$ cts.	$ cts.	
1																						
2																						
3																						
4																						
5	SOLD FOR TAXES	96				21 16	40		21 56											21 56		
6																						
7																						
8		115				25 36	46	2.58 Paid	25 82	Part Paid Balance Paid	MAY 17 1948 OCT 27 1948	1564 12142		13 42		12 41					Bad check
9																						
10		12				2 64	04		2 68	PAID IN FULL	SEP 2 1948	11559				2 68	0 07					
11	SOLD FOR TAXES	7				1 54	02		1 56											1 56		
12		4				88	02		90	PAID IN FULL	Jan 23 1948	735	90									
13	~~SOLD FOR TAXES~~	75				16 54	30		16 84	PAID IN FULL	SEP 13 1948	11445				16 84	51					
14		12				2 64	04		2 68	PAID IN FULL	JUL 10 1948	9906		2 68								
15		12				2 64	04		2 68	PAID IN FULL	MAY 21 1948	5534		2 68								
16	SOLD FOR TAXES	19				4 15	08		4 26											4 26		
17																						
18		96				21 16	40		21 56	PAID IN FULL	JUN 9 1948	7335		21 56								
19		153				33 74	62		34 36	PAID IN FULL	JUL 12 1948	9917		34 36								
20																						
		601				132 48	242		134 90													

Assessment Roll and Tax List of Real Property in the Town of Slater

Cass County, Minnesota, for Taxes for the Year 1947.

	In Whose Name Assessed	To Whom Transferred	Description of Property: Subdivision	Sec. or Lot	Town or Block	Rng.	Number of Acres of Land (Acres)	100ths	No. School District	Indicate Agricultural Tax or No	True and Full Valuations: Land Exclusive of Structures and Improvements (Dollars)	Buildings and Other Structures (Dollars)	Machinery Permanently Attached to Real Estate (Dollars)	Total True and Full Value (Dollars)	Assessed Valuations: Rural: Homestead Up to $6,000 20% (Dollars)	Rural: Over $6,000 and Non-Homestead 33⅓% (Dollars)	All Other: Homestead Up to $6,000 25% (Dollars)	All Other: Over $6,000 and Non-Homestead 40% (Dollars)	Machinery Permanently Attached to Real Estate 33⅓% (Dollars)	Total Assessed Value (Dollars)	Total Assessed Value as Equalized by the Board of Review (Dollars)	Final Equalized Value (Dollars)
1	O. C. Griffin		NE¼ of NE¼	29	142	26	40		C-1													
2	U. S. of America		NW¼ of NE¼ less 1.15 acs Nt. wly.																			
3	State of Minnesota	All of	SW¼ of NE¼ Sw of Ry ~~[illegible]~~																			
4	U. S. of America	" "	SE¼ of NE¼ Nt of "																			
5	State of Minnesota		All of Se¼ of Nt¼ S. of Soo Ry																			
6	U. S. of America	Bal. of	NE¼ of NW¼ less Ry																			
7	State of Minnesota		NW¼ of NW¼																			
8	U. S. of America		SW¼ of NW¼																			
9	U. S. of America		SE¼ of NW¼																			
10	U. S. of America		All of Sw¼ of Nt¼-Nt of Ry ~~[illegible]~~																			
11	U. S. of America		NE¼ of SW¼																			
12	U. S. of America		NW¼ of SW¼																			
13	U. S. of America		SW¼ of SW¼																			
14	U. S. of America		SE¼ of SW¼																			
15	U. S. of America		Nt¼ of Nw¼-Nt of Ry ~~[illegible]~~																			
16	State of Minnesota		NE¼ of SE¼ less Ry																			
17	State of Minnesota		NW¼ of SE¼																			
18	U. S. of America		SW¼ of SE¼																			
19	U. S. of America		SE¼ of SE¼																			
20																						
							40															

	Sold for Taxes	Valuations by School Districts as Examined by Department of Taxation: District No. C-1 Rate 27 Mills	District No. Rate Mills	District No. Rate Mills	District No. Rate Mills	District No. Rate Mills	Tax Including State Homestead Mills $ cts.	State Tax on Non-Homestead 4.5 Mills $ cts.	Special Taxes $ cts.	Total Taxes $ cts.	Paid	When Paid Month Day Year	Number of Receipt	March Settlement 1948 $ cts.	June Settlement 1948 $ cts.	Penalty $ cts.	November Settlement 1948 $ cts.	Penalty $ cts.	Collections to First Monday in January 1949 $ cts.	Penalty $ cts.	Delinquent on First Monday in January 1949 $ cts.	Total Delinquent Tax and Penalty $ cts.	Remarks
1		27					16 98	32		17 30	PAID IN FULL	NOV 18 [illegible]	13435						17 50	1 38			
2																							
3																							
4																							
5																							
6																							
7																							
8																							
9																							
10																							
11																							
12																							
13																							
14																							
15																							
16																							
17																							
18																							
19																							
20																							
		27					16 98	32		17 30													

Assessment Roll and Tax List of Real Property in the Town of Slater, Cass County, Minnesota, for Taxes for the Year 1947.

Form 4 C13. [illegible]

	IN WHOSE NAME ASSESSED	TO WHOM TRANSFERRED	DESCRIPTION OF PROPERTY: SUBDIVISION	Sec. or Lot	Town or Block	Rng.	Number of Acres of Land: Acres	100ths	No. School District	Indicate Homestead Tax by Yes or No	Indicate Non-Homestead Tax by Yes or No	TRUE AND FULL VALUATIONS: LAND Exclusive of Structures and Improvements	BUILDINGS and Other Structures	MACHINERY Permanently Attached to Real Estate	TOTAL True and Full Value	ASSESSED VALUATIONS: RURAL: Homestead Up to $4,000 20%	RURAL: Over $4,000 and Non-Homestead 33⅓%	ALL OTHER: Homestead Up to $4,000 25%	ALL OTHER: Over $4,000 and Non-Homestead 40%	MACHINERY Permanently Attached to Real Estate 33⅓%	TOTAL ASSESSED VALUE	Total Assessed Value as Equalized by the Board of Review	FINAL EQUALIZED VALUE
							Acres	100ths				Dollars	Dollars	Dollars	Dollars	Dollars	Dollars	Dollars	Dollars	Dollars	Dollars	Dollars	Dollars
1	U. S. of America		~~NE¼ of NE¼~~ Lot 5	30	142	26			C1														
2	U. S. of America		~~NW¼ of NE¼~~ " 6																				
3	U. S. of America		SW¼ of NE¼																				
4	State of Minnesota		SE¼ of NE¼																				
5																							
6	U. S. of America		NE¼ of NW¼																				
7	U. S. of America		~~NW¼ of NW¼~~ " 1																				
8	U. S. of America		~~SW¼ of NW¼~~ " 2																				
9	U. S. of America		SE¼ of NW¼																				
10																							
11	U. S. of America		NE¼ of SW¼																				
12	U. S. of America		~~NW¼ of SW¼~~ " 3																				
13	U. S. of America		~~SW¼ of SW¼~~ " 4																				
14	U. S. of America		SE¼ of SW¼																				
15																							
16	U. S. of America		NE¼ of SE¼																				
17	U. S. of America		NW¼ of SE¼																				
18	U. S. of America		SW¼ of SE¼																				
19	U. S. of America		SE¼ of SE¼																				
20																							

	SORD FOR TAXES	VALUATIONS BY SCHOOL DISTRICTS AS EQUALIZED BY DEPARTMENT OF TAXATION: District No. ..... Rate ..... Mills	District No. ..... Rate ..... Mills	District No. ..... Rate ..... Mills	District No. ..... Rate ..... Mills	District No. ..... Rate ..... Mills	District No. ..... Rate ..... Mills	Tax including State Homestead ..... Mills	State Tax on Non-Homestead ..... Mills	SPECIAL TAXES	TOTAL TAXES		PAID	WHEN PAID: Month Day Year	Number of Receipt	March Settlement 1948	June Settlement 1948	Penalty	November Settlement 1948	Penalty	Collections to First Monday in January 1949	Penalty	Delinquent on First Monday in January 1949	Penalty	Total Delinquent Tax and Penalty	REMARKS
		Dollars	Dollars	Dollars	Dollars	Dollars	Dollars	$ cts.	$ cts.	$ cts.	$ cts.					$ cts.	$ cts.	$ cts.	$ cts.	$ cts.	$ cts.	$ cts.	$ cts.	$ cts.	$ cts.	
1												1														
2												2														
3												3														
4												4														
5												5														
6												6														
7												7														
8												8														
9												9														
10												10														
11												11														
12												12														
13												13														
14												14														
15												15														
16												16														
17												17														
18												18														
19												19														
20												20														

Assessment Roll and Tax List of Real Property in the Town of Slater Cass County, Minnesota, for Taxes for the Year 1947.

	IN WHOSE NAME ASSESSED	TO WHOM TRANSFERRED	DESCRIPTION OF PROPERTY: Subdivision	Sec. or Lot	Town. No. Block	Rge.	Number of Acres of Land: Acres	Tenths	No. School District	Indicate Homestead Tax as Yes	Indicate Agricultural Tax as Yes	TRUE AND FULL VALUATIONS: LAND Exclusive of Structures and Improvements (Dollars)	BUILDINGS and Other Structures (Dollars)	MACHINERY Permanently Attached to Real Estate (Dollars)	TOTAL True and Full Value (Dollars)	ASSESSED VALUATIONS: RURAL: Homestead Up to $4,000 20%	RURAL: Over $4,000 and Non-Homestead 33⅓%	ALL OTHER: Homestead Up to $4,000 25%	ALL OTHER: Over $4,000 and Non-Homestead 40%	MACHINERY Permanently Attached to Real Estate 33⅓%	TOTAL ASSESSED VALUE (Dollars)	Total Assessed Value as Equalized by the Board of Review (Dollars)	FINAL EQUALIZED VALUE (Dollars)
	U. S. of America		1 NE¼ of NE¼		31	142	26		C1														
	U. S. of America		2 NW¼ of NE¼																				
	U. S. of America		3 SW¼ of NE¼																				
	U. S. of America		4 SE¼ of NE¼																				
			5																				
	U. S. of America		6 NE¼ of NW¼																				
	U. S. of America		7 ~~NW¼ of NW¼~~ Lot 1																				
	U. S. of America		8 ~~SW¼ of NW¼~~ " 2																				
	U. S. of America		9 SE¼ of NW¼																				
			10																				
	U. S. of America		11 NE¼ of SW¼																				
	U. S. of America		12 ~~NW¼ of SW¼~~ " 3																				
	U. S. of America		13 ~~SW¼ of SW¼~~ " 4																				
	U. S. of America		14 SE¼ of SW¼																				
			15																				
	U. S. of America		16 NE¼ of SE¼																				
	U. S. of America		17 NW¼ of SE¼																				
	U. S. of America		18 ~~SW¼ of SE¼~~ " 5																				
	U. S. of America		19 ~~SE¼ of SE¼~~ " 6																				
			20																				

	SOLD FOR TAXES	VALIDATIONS BY SCHOOL DISTRICTS AS EQUALIZED BY DEPARTMENT OF TAXATION: District No. Rate Mills (Dollars)	District No. Rate Mills (Dollars)	District No. Rate Mills (Dollars)	District No. Rate Mills (Dollars)	District No. Rate Mills (Dollars)	District No. Rate Mills (Dollars)	Tax Including State Homestead Mills ($ cts.)	State Tax on Non-Homestead Mills ($ cts.)	SPECIAL TAXES ($ cts.)	TOTAL TAXES ($ cts.)		PAID	WHEN PAID: Month Day Year	Number of Receipt	March Settlement 1948 ($ cts.)	June Settlement 1948 ($ cts.)	Penalty ($ cts.)	November Settlement 1948 ($ cts.)	Penalty ($ cts.)	Collections to First Monday in January 1949 ($ cts.)	Penalty ($ cts.)	Delinquent on First Monday in January 1949 ($ cts.)	Total Delinquent Tax and Penalty ($ cts.)	REMARKS
1												1													
2												2													
3												3													
4												4													
5												5													
6												6													
7												7													
8												8													
9												9													
10												10													
11												11													
12												12													
13												13													
14												14													
15												15													
16												16													
17												17													
18												18													
19												19													
20												20													

Assessment Roll and Tax List of Real Property in the Town of Slater, Cass County, Minnesota, for Taxes for the Year 1947.

Form 4 C.D. BURT-DAVIS COMPANY, MINNEAPOLIS

	In Whose Name Assessed	To Whom Transferred	Description of Property: Subdivision	Sec. or Lot	Town or Block	Rng.	Number of Acres of Land: Acres	Hdths	No. School District	Indicate Homestead by a No	Indicate Agricultural by a No	True and Full Valuations: Land Exclusive of Structures and Improvements (Dollars)	Buildings and Other Structures (Dollars)	Machinery Permanently Attached to Real Estate (Dollars)	Total True and Full Value (Dollars)	Assessed Valuations: Rural: Homestead Up to $4,000 20%	Rural: Over $4,000 and Non-Homestead 33⅓%	All Other: Homestead Up to $4,000 25%	All Other: Over $4,000 and Non-Homestead 40%	Machinery Permanently Attached to Real Estate 33⅓%	Total Assessed Value	Total Assessed Value as Equalized by the Board of Review (Dollars)	Final Equalized Value (Dollars)	Remarks
1	U. S. of America		NE¼ of NE¼	32	142	26			C1															
2	U. S. of America		NW¼ of NE¼																					
3	State of Minnesota		SW¼ of NE¼																					
4	State of Minnesota		SE¼ of NE¼																					
5																								
6	U. S. of America		NE¼ of NW¼																					
7	U. S. of America		NW¼ of NW¼																					
8	State of Minnesota		SW¼ of NW¼																					
9	State of Minnesota		SE¼ of NW¼																					
10																								
11	State of Minnesota		NE¼ of SW¼																					
12	State of Minnesota		NW¼ of SW¼																					
13	U. S. of America		SW¼ of SW¼																					
14	State of Minnesota		SE¼ of SW¼																					
15																								
16	State of Minnesota		NE¼ of SE¼																					
17	State of Minnesota		NW¼ of SE¼																					
18	State of Minnesota		SW¼ of SE¼																					
19	State of Minnesota		SE¼ of SE¼																					
20																								

	Sold for Taxes	Validations by School Districts as Equalized by Department of Taxation: District No. ..... Rate ..... Mills (Dollars)	District No. ..... Rate ..... Mills (Dollars)	District No. ..... Rate ..... Mills (Dollars)	District No. ..... Rate ..... Mills (Dollars)	District No. ..... Rate ..... Mills (Dollars)	District No. ..... Rate ..... Mills (Dollars)	Tax including State Homestead ..... Mills ($ cts.)	State Tax on Non-Homestead ..... Mills ($ cts.)	Special Taxes ($ cts.)	Total Taxes ($ cts.)		Paid	When Paid: Month Day Year	Number of Receipt	March Settlement 1948 ($ cts.)	June Settlement 1948 ($ cts.)	Penalty ($ cts.)	November Settlement 1948 ($ cts.)	Penalty ($ cts.)	Collections to First Monday in January 1949 ($ cts.)	Penalty ($ cts.)	Delinquent on First Monday in January 1949 ($ cts.)	Total Delinquent Tax and Penalty ($ cts.)	Remarks
1												1													
2												2													
3												3													
4												4													
5												5													
6												6													
7												7													
8												8													
9												9													
10												10													
11												11													
12												12													
13												13													
14												14													
15												15													
16												16													
17												17													
18												18													
19												19													
20												20													

Assessment Roll and Tax List of Real Property in the Town of Slater, Cass County, Minnesota, for Taxes for the Year 1947.

For sale by C.D. ALLEN-TATE COMPANY, MINNEAPOLIS

In Whose Name Assessed	To Whom Transferred	Description of Property: Subdivision	Sec. or Lot	Town. or Block	Rng.	Number of Acres of Land: Acres	Mills	No. School District	Indicate Farm Acreage by Fa	Indicate Apportionment by Ap	True and Full Valuations: Land Exclusive of Structures and Improvements (Dollars)	Buildings and Other Structures (Dollars)	Machinery Permanently Attached to Real Estate (Dollars)	Total True and Full Value (Dollars)	Assessed Valuations: Rural: Homestead Up to $4,000 20% (Dollars)	Rural: Over $4,000 and Non-Homestead 33⅓% (Dollars)	All Other: Homestead Up to $4,000 25% (Dollars)	All Other: Over $4,000 and Non-Homestead 40% (Dollars)	All Other: Machinery Permanently Attached to Real Estate 33⅓% (Dollars)	Total Assessed Value (Dollars)	Total Assessed Value as Equalized by the Board of Review (Dollars)	Final Equalized Value (Dollars)
Immigration Land Co.		1 ~~NE¼ of NE¼~~ Lot 1	33	142	26	38.75	C1															
U. S. of America		2 NW¼ of NE¼																				
U. S. of America		3 SW¼ of NE¼																				
Geo. D. Lupient		4 ~~SE¼ of NE¼~~ 2				8.25																
		5																				
State of Minnesota		6 NE¼ of NW¼																				
State of Minnesota		7 NW¼ of NW¼																				
State of Minnesota		8 SW¼ of NW¼																				
State of Minnesota		9 SE¼ of NW¼																				
		10																				
State of Minnesota		11 NE¼ of SW¼																				
U. S. of America		12 NW¼ of SW¼																				
State of Minnesota		13 SW¼ of SW¼																				
~~State of Minnesota~~	David R. & Amanda M. Buchanan	14 ~~SE¼ of SW¼~~ 4																				
		15																				
		16 NE¼ of SE¼																				
Geo. D. Lupient		17 ~~NW¼ of SE¼~~ 3				26.25																
		18 SW¼ of SE¼																				
		19 SE¼ of SE¼																				
		20																				
						73.25																

	Sold for Taxes	Valuations by School Districts as Equalized by Department of Taxation: District No. / Rate ... Mills	District No. / Rate ... Mills	District No. / Rate ... Mills	District No. / Rate ... Mills	Tax Including State Homestead ... Mills	State Tax on Non-Homestead 40 Mills	Special Taxes	Total Taxes	Paid	When Paid: Month Day Year	Number of Receipt	March Settlement 1948	June Settlement 1948	Penalty	November Settlement 1948	Penalty	Collections to First Monday in January 1949	Penalty	Delinquent on First Monday in January 1949	Total Delinquent Tax and Penalty	Remarks
		Dollars	Dollars	Dollars	Dollars	Dollars	Dollars	Dollars	Dollars													
1	SOLD FOR TAXES	74				1632	30		1662	1st Half Paid	JUN 9 1948	7328		831						831		
2																						
3																						
4	SOLD FOR TAXES	H 17				374			374	1st Half Paid	JUN 9 1948	7328		187						187		
5																						
6																						
7																						
8																						
9																						
10																						
11																						
12																						
13																						
14																						
15																						
16																						
17	PAID FOR TAXES	H 31				684			684	1st Half Paid	JUN 9 1948	7328		342						342		
18																						
19																						
20																						
		H 48 / 74 / 122				2690	30		2720													

Assessment Roll and Tax List of Real Property in the Town of Slater

Cass County, Minnesota, for Taxes for the Year 1947.

	In Whose Name Assessed	To Whom Transferred	Description of Property: Subdivision	Sec. or Lot	Town. or Block	Rng.	Number of Acres of Land: Acres	Hdths	No. School District	Inf. on Land Based on Acres No.	Inf. on Land Based on Lots No.	True and Full Valuations: Land Exclusive of Structures and Improvements (Dollars)	Buildings and Other Structures (Dollars)	Machinery Permanently Attached to Real Estate (Dollars)	Total True and Full Value (Dollars)	Assessed Valuations: Rural: Homestead Up to $4,000 20% (Dollars)	Rural: Over $4,000 and Non-Homestead 33⅓% (Dollars)	All Other: Homestead Up to $4,000 25% (Dollars)	All Other: Over $4,000 and Non-Homestead 40% (Dollars)	All Other: Machinery Permanently Attached to Real Estate 33⅓% (Dollars)	Total Assessed Value	Total Assessed Value or Equalized by the Board of Review (Dollars)	Final Equalized Value (Dollars)
1	Geo. Backstrom		NE¼ of NE¼	34	142	26	40		C1														
2	Victor Fanth		~~Lt 3 less Ry etc~~ ~~SW¼ of NW¼~~				38	25															
3	June M. & Geo. A. Hopkins		~~Lot 4 less Ry etc~~ + less 1.17 ac.				30																
4	John E. Vale		SW¼ of NE¼ in Sw cor.				36	92															
5	Aug. M. & Geo. L. Goltz		SE¼ of NE¼ less Ry ~~etc~~ 1.5 ac. of Lot 5 ~~less~~ ~~22 ac. to Stakhurst~~				1	22															
6	~~Sophia T. Buchan~~ Andrew		~~Lot 2 less Ry etc~~				30	44															
7	Adolph G. Fanth		E½ of Lt 1 less Ry ~~etc~~ ~~SW¼ of SW¼~~				17	28															
8	Harold S. & Leah C. Fanth		W½ of Lt 1 less Ry ~~etc~~ ~~SW¼ of SW¼~~				17	29															
9	Aug. M. & Geo. L. Goltz		1.17 ac. in Sw cor of ~~SE¼ of NW¼~~ ~~Lot 4~~				1	17															
10	Wm. E. & W. C. Rossetter		200' × 210' of Lot 5				1	70															
11	James E. & Alice K. Stacy		~~NE¼ of SW¼~~ 100' × 210' of Lot 5				50	75															
12			NW¼ of SW¼																				
13			SW¼ of SW¼																				
14			SE¼ of SW¼																				
15	Augusta M. & George L. Goltz		75' × 140' & 20' × 80' of the 1.5 ac. of Lot 5				28																
16	W. Sinclair & Thos. M. Klement		NE¼ of SE¼				40																
17	" "		NW¼ of SE¼				40																
18	Herman Loies		SW¼ of SE¼				40																
19	"		SE¼ of SE¼				40																
20																							
							314	30															

100 added

Abst. # 3481

	Sold for Taxes	Valuations by School Districts as Fixed by Department of Taxation: District No. ..... Rate ..... Mills	District No. ..... Rate ..... Mills	District No. ..... Rate ..... Mills	District No. ..... Rate ..... Mills	District No. ..... Rate ..... Mills	Tax including State Homestead ..... Mills	State Tax on Non-Homestead 4.0 Mills	Special Taxes	Total Taxes	Paid	When Paid: Month Day Year	Number of Receipt	March Settlement 1948	June Settlement 1948	Penalty	November Settlement 1948	Penalty	Collections to First Monday in January 1949	Penalty	Delinquent on First Monday in January 1949	Total Delinquent Tax and Penalty	Remarks
		Dollars	Dollars	Dollars	Dollars	Dollars	$ cts.	$ cts.	$ cts.	$ cts.				$ cts.	$ cts.	$ cts.	$ cts.	$ cts.	$ cts.	$ cts.	$ cts.	$ cts.	
1		14 55					12 12			12 12	Balance Paid / Per Prev. Paid	JUL 10 1948	9914		9 06		3 06						Bal. due $2 06
2		14 60					13 24			13 24	PAID IN FULL	OCT 27 1948	2210				13 24	46					
3		14 41					9 04			9 04	PAID IN FULL	OCT - 5 1948	1637				9 04	32					
4		90					19 84	36		20 20	Paid Half Paid / 1st Half Paid	OCT 11 1948 / JUN 9 1948	1637 / 1333		10 10		10 10						
5		19					4 18	08		4 26	PAID IN FULL	JUN 15 1948	8020				4 26						
6		14 57					12 56			12 56	PAID IN FULL	JUL 17 1948	10463		12 56								
7		85					18 74	34		19 08	PAID IN FULL	JUN 7 1948	6936		19 08								
8	SOLD FOR TAXES	138					30 44	56		31 00											31 00		
9		22					4 86	08		4 94	PAID IN FULL	JUN 15 1948	8020		4 94								
10		47					10 36	20	Dog 7.14	10 56	PAID IN FULL	JUN 21 1948	8758		10 56								
11																							
12																							
13																							
14																							
15		43					9 48	18		9 66	PAID IN FULL	JUN 15 1948	8020		9 66								
16		72					15 88	30		16 18	PAID IN FULL	JUN 28 1948	9037		33 02								
17		75					16 54	30		16 84	PAID IN FULL	JUN 28 1948											
18	SOLD FOR TAXES	14 53					11 68			11 68											1 06		
19	SOLD FOR TAXES	14 43					9 48			9 48											9 48		
20																							
		# 309					198 44	2 40		200 84													
		541																					
		900																					

Assessment Roll and Tax List of Real Property in the Town of Slater

For the ... Company, Association

In Whose Name Assessed	To Whom Transferred	Description of Property: Subdivision	Sec. or Lot	Town or Block	Range	Number of Acres of Land (Acres / 100ths)	No. School District	Indicate Agricultural Land by Use	Indicate Agricultural Land by Size	True and Full Valuations: Land Exclusive of Structures or Improvements (Dollars)	Buildings and Other Structures (Dollars)	Machinery Permanently Attached to Real Estate (Dollars)	Total True and Full Value (Dollars)	Assessed Valuations: Rural: Homestead Up to $4,000 20% (Dollars)	Rural: Over $4,000 and Non-Homestead 33⅓% (Dollars)	All Other: Homestead Up to $4,000 25% (Dollars)	All Other: Over $4,000 and Non-Homestead 40% (Dollars)	Machinery Permanently Attached to Real Estate 33⅓% (Dollars)	Total Assessed Value (Dollars)	Total Assessed Value as Equalized by the Board of Review (Dollars)	Final Equalized Value (Dollars)
Emma M. & Walter A. Frank		1 NE¼ of NE¼	35	142	26	40	C1														
" "		2 NW¼ of NE¼				40															
" "		3 SW¼ of NE¼				40															
Phoebe Swenson		4 SE¼ of NE¼				40															
~~Phoebe Swenson~~		5 E½ of NE¼ of NW¼				20															
U. S. of America	W½ of	6 NE¼ of NW¼																			
U. S. of America		7 NW¼ of NW¼																			
U. S. of America		8 SW¼ of NW¼ less Ry ~~[illegible]~~																			
U. S. of America		9 SE¼ of NW¼																			
		10																			
State of Minnesota		11 NE¼ of SW¼																			
~~Mary Thomas~~	Johnson W. + Elmer M. Johnson	12 NW¼ of SW¼				40															
A. N. De Groff		13 SW¼ of SW¼				40															
"		14 SE¼ of SW¼				40															
		15																			
Emma M. + Walter A. Frank		16 NE¼ of SE¼				40															
" "		17 NW¼ of SE¼ less Ry ~~[illegible]~~				39.92															
Eugene Siegel		18 SW¼ of SE¼ ~~[illegible]~~				17.40															
G. Hendrickson		19 SE¼ of SE¼ less cemetery				35															
Rita May Stransky		20 ~~All the of the SE corner of~~ ~~S½ of SE¼ less Ry ~~[illegible]~~~~ All that part of S½ of SE lying NE of Ry.				18.45															
						450.77															

Sold for Taxes	Valuations by School Districts as Localized by Department of Taxation: District No. / Rate ... Mills	Tax including State Homestead ... Mills	State Tax on Non-Homestead ... Mills	Special Taxes	Total Taxes	Paid	When Paid (Month Day Year)	Number of Receipt	March Settlement 1948	June Settlement 1948	Penalty	November Settlement 1948	Penalty	Collections to Five Months in January 1949	Penalty	Delinquent on First Monday in January 1949	Total Delinquent Tax and Penalty	Remarks
1	# 43	9.48			9.48	PAID IN FULL	OCT 28 1948											
2	# 45	9.92			9.92	PAID IN FULL	OCT 28 1948					4.40	1.47					
3	# 46	10.14			10.14	PAID IN FULL	OCT 28 1948	1x379										
4	# 57	12.56			12.56	PAID IN FULL	OCT 28 1948											
5	# 50	11.02			11.02	PAID IN FULL	JUL 17 1948	10404		11.02								
6																		
7																		
8																		
9																		
10																		
11						2nd Half Paid	OCT 28 1948	1x383				.65						
12	# 59	13.02			13.02	1st Half Paid	JUN 15 1948	7717		6.51						12.61	12.85	
13	# 53	11.68			11.68											10.49	11.15	
14	# 46	10.14			10.14													
15																		
16	# 46	10.14			10.14	PAID IN FULL	OCT 28 1948											
17	# 46	10.14			10.14	PAID IN FULL	OCT 28 1948	1x379				20.28	2.1					
18	# 35	7.72			7.72	PAID IN FULL	JUL 10 1948	9968		7.72								
19	# 49	10.80			10.80	PAID IN FULL	JUN 9 1948	7332		10.80								
20	# 31	6.84			6.84	PAID IN FULL	JUN 7 1948	6937		6.84								
	# 609	133.60			133.60													
		133.64																

Assessment Roll and Tax List of Real Property in the Town of Slater

Form 4 CD

In Whose Name Assessed	To Whom Transferred	Description of Property: Subdivision	Sec. or Lot	Town or Block	Range	Number of Acres of Land: Acres	Tenths	No. School District	Indicate Homestead Yes or No	Indicate Agricultural Yes or No	True and Full Valuations: Land Exclusive of Structures and Improvements (Dollars)	Buildings and Other Structures (Dollars)	Machinery Permanently Attached to Real Estate (Dollars)	Total True and Full Value (Dollars)	Assessed Valuations, Rural: Homestead Up to $4,000 20% (Dollars)	Rural: Over $4,000 and Non-Homestead 33⅓% (Dollars)	All Other: Homestead Up to $4,000 25% (Dollars)	All Other: Over $4,000 and Non-Homestead 40% (Dollars)	All Other: Machinery Permanently Attached to Real Estate 33⅓% (Dollars)	Total Assessed Value (Dollars)	Total Assessed Value as Equalized by the Board of Review (Dollars)	Final Equalized Value (Dollars)
State of Minnesota		1 NE¼ of NE¼	36	142	26			C1														
State of Minnesota		2 NW¼ of NE¼																				
State of Minnesota		3 SW¼ of NE¼																				
State of Minnesota		4 SE¼ of NE¼																				
		5																				
Walter & Kathryn Andrews		6 NE¼ of NW¼				40																
" "		7 NW¼ of NW¼				40																
Walter C. & Katherine A. Andrews		8 SW¼ of NW¼				40																
State of Minnesota		9 SE¼ of NW¼																				
		10																				
State of Minnesota		11 NE¼ of SW¼																				
State of Minnesota		12 NW¼ of SW¼																				
Chas. A. Graham		13 SW¼ of SW¼				40																
State of Minnesota		14 SE¼ of SW¼																				
		15																				
State of Minnesota		16 ~~NE¼ of SE¼~~ Lot 1																				
State of Minnesota		17 NW¼ of SE¼																				
State of Minnesota		18 SW¼ of SE¼																				
J. Elmer & Esther Johnson		19 SE¼ of SE¼				40																
		20																				
						320																
		Grand Total				4,304.07																

Cass County, Minnesota, for Taxes for the Year 1947.

Sold for Taxes	Valuations by School Districts as Adjusted by Department of Taxation: District No. / Rate ... Mills	Rate ... Mills	District No. / Rate ... Mills	District No. / Rate ... Mills	District No. / Rate ... Mills	District No. / Rate ... Mills	Tax including State Homestead ... Mills	State Tax on Non-Homestead 7.2 Mills	Special Taxes	Total Taxes		Paid	When Paid (Month Day Year)	Number of Receipt	March Settlement 1948	June Settlement 1948	Penalty	November Settlement 1948	Penalty	Collections to First Monday in January 1949	Penalty	Delinquent in First Monday in January 1949	Total Delinquent Tax and Penalty	Remarks
	Dollars	Dollars	Dollars	Dollars	Dollars	Dollars	$ cts.	$ cts.	$ cts.	$ cts.					$ cts.	$ cts.	$ cts.	$ cts.	$ cts.	$ cts.	$ cts.	$ cts.	$ cts.	
1											1													
2											2													
3											3													
4											4													
5											5													
6	H 46						10 14			10 14	6	PAID IN FULL	JAN 27 1948											
7	H 74						16 32			16 32	7	PAID IN FULL	JAN 27 1948	1849	36 38									
8	H 45						9 92			9 92	8	PAID IN FULL	JAN 27 1948											
9											9													
10											10													
11											11													
12											12												1945 - 77 56	23 11
13	77						15 88	30		16 18	13	PAID IN FULL	JUL 19 1948	10833		16 18								
14											14													
15											15													
16											16													
17											17													
18											18													
19	77						16 98	32		17 30	19	2nd Half Paid / 1st Half Paid	OCT 30 1948 / JUL 21 1948	1242 / 11 [illegible]		8 65	3%	8 65						
20											20													
	H 165						69 24	62		69 86														
	149																							
	314						69 24	62																

Assessment Roll and Tax List of Real Property in the Town of Slater, Cass County, Minnesota, for Taxes for the Year 1947.

Number	In whose name assessed	To whom transferred	Description of property: Subdivision	Sec. or Lot	Town or Block	Rng.	Number of Acres of Land: Acres	100ths	Indicate Homestead Tax by Yes	Indicate Agricultural Tax by Yes	No. School District	True and Full Valuations: Land Exclusive of Structures and Improvements	Buildings and Other Structures	Machinery Permanently Attached to Real Estate	Total True and Full Value	Assessed Valuations: Rural: Homestead Up to $4,000 20%	Rural: Over $4,000 and Non-Homestead 33⅓%	All Other: Homestead Up to $4,000 25%	All Other: Over $4,000 and Non-Homestead 40%	Machinery Permanently Attached to Real Estate 33⅓%	Total Assessed Value	Total Assessed Value as Equalized by the Board of Review	Final Equalized Value
			Lakeside Park									Dollars	Dollars	Dollars	Dollars	Dollars	Dollars	Dollars	Dollars	Dollars	Dollars	Dollars	Dollars
1	~~Hattie H. + Josephine~~ M. Erickson			1	1						C-1												
2	~~Jeanette Sloss~~ "	"		2																			
3	" "	"		3																			
4	Erick N. + Gunhild I. Andersen			4																			
5	"	"		5																			
6	Walter W. + Margaret L. King			6																			
7				7																			
8	Benjamin Magnuson			8																			
9	"	"		9																			
10	"	"		10																			
11	~~Dorothy D. Aikman~~ A. E. +	Belva Peterson		11																			
12	"	"		12																			
13	~~Belva Peterson~~ ~~Dorothy D. Aikman~~	"		13																			
14	Merwin K. + Alice Peake			14																			
15	"	"		15																			
16	"	"		16																			
17	~~Baldwin Barreson~~ Robert	D. + Hattie Roper		1	2																		
18	"	"		2																			
19	"	"		3																			
20	"	"		4																			

Cass County, Minnesota, for Taxes for the Year 1947.

Number	Sold for Taxes	Valuations by School Districts as Equalized by Department of Taxation: District No. Rate ... Mills	District No. Rate ... Mills	District No. Rate ... Mills	District No. Rate ... Mills	District No. Rate ... Mills	District No. Rate ... Mills	Tax including State Homestead ... Mills	State Tax on Non-Homestead 4.07 Mills	Special Taxes	Total Taxes	Paid	When Paid: Month Day Year	Number of Receipt	March Settlement 1948	June Settlement 1948	Penalty	November Settlement 1948	Penalty	Collections to First Monday in January 1949	Penalty	Delinquent on First Monday in January 1949	Total Delinquent Tax and Penalty	Remarks
		Dollars	Dollars	Dollars	Dollars	Dollars	Dollars	$ cts.	$ cts.	$ cts.	$ cts.				$ cts.	$ cts.	$ cts.	$ cts.	$ cts.	$ cts.	$ cts.	$ cts.	$ cts.	
1			8					1.88	.04		1.92	PAID IN FULL	FEB 16 1948											
2			8					1.88	.04		1.92	PAID IN FULL	FEB 16 1948	1451	7.90									
3			17					4.00	.06		4.06	PAID IN FULL	FEB 16 1948											
4			8					1.88	.04		1.92	PAID IN FULL	JUL 17 1948											
5			17					4.00	.06		4.06	PAID IN FULL	JUL 17 1948	8405		5.98								
6			17					4.00	.06		4.06	PAID IN FULL	JUL 10 1948											
7			17					4.00	.06		4.06	PAID IN FULL	JUL 10 1948	9911		8.12								
8			108					25.44	.44		25.88	PAID IN FULL	JUL 10 1948											
9			8					1.88	.04		1.92	PAID IN FULL	JUL 10 1948	9915		3.16								
10			17					4.00	.06		4.06	PAID IN FULL	JUL 10 1948											
11			25					5.88	.10		5.98	PAID IN FULL	NOV 22 1948							7.90	.62			
12			8					1.88	.04		1.92	PAID IN FULL	NOV 22 1948	3443										
13			7					1.64	.02		1.66	PAID IN FULL	MAR 22 1948	4307	1.66									
14			17					4.00	.06		4.06	PAID IN FULL	JUL 17 1948											
15			7					1.64	.02		1.66	PAID IN FULL	JUL 17 1948	10407		1.98								
16			7					1.64	.02		1.66	PAID IN FULL	JUL 17 1948											
17			17					4.00	.06		4.06	PAID IN FULL	MAY 18 1948											
18			8					1.88	.04		1.92	PAID IN FULL	MAY 18 1948											
19			8					1.88	.04		1.92	PAID IN FULL	MAY 18 1948	5307		8.82								
20			8					1.88	.04		1.92	PAID IN FULL	MAY 18 1948											
			337					79.58	1.34		80.62													

Assessment Roll and Tax List of Real Property in the Town of Slater

Form 6 C

In Whose Name Assessed	To Whom Transferred	Description of Property: Subdivision	Ser. of Lot	Town of Block	Reg.	Number of Acres of Land: Acres	100ths	No. School District	Inclusive Equalized Total Tax	Inclusive Equalized Total Tax	True and Full Valuations: Land Exclusive of Structures and Improvements	Buildings and Other Structures	Machinery Permanently Attached to Real Estate	Total True and Full Value	Assessed Valuations: Rural: Homestead Up to $4,000 20%	Rural: Over $4,000 and Non-Homestead 33⅓%	All Other: Homestead Up to $4,000 25%	All Other: Over $4,000 and Non-Homestead 40%	Machinery Permanently Attached to Real Estate 33⅓%	Total Assessed Value	Total Assessed Value as Equalized by the Board of Review	Final Equalized Value
											Dollars	Dollars	Dollars	Dollars	Dollars	Dollars	Dollars	Dollars	Dollars	Dollars	Dollars	Dollars
		Lakeside Park																				
H. A. W. Kasper			1	52				C-1														
"			2	6																		
"			3	7																		
"			4	8																		
"			5	9																		
"			6	10																		
Philip M + Annette Kjaglien			7	11																		
Philip M. Kjaglien			8	12																		
"			9	13																		
Earl F. + Elsa A. Speck			10	14																		
" "			11	15																		
" "			12	16																		
A. O. Rordahl			13	17																		
"			14	18																		
"			15	19																		
"			16	20																		
Aug. G. Erickson			17	21																		
"			18	22																		
Wm. Horton			19	23																		
"			20	24																		

	Sold for Taxes	Valuations by School Districts as Equalized by Department of Taxation: District No. ..... Rate ..... Mills	District No. ..... Rate ..... Mills	District No. 61 Rate 44.5 Mills	District No. ..... Rate ..... Mills	District No. ..... Rate ..... Mills	Tax including Rule Homestead 40 Mills	State Tax on Non-Homestead 40 Mills	Special Taxes	Total Taxes		Paid	When Paid: Month	Day	Year	Number of Receipt	March Settlement 1948	June Settlement 1948	Penalty	November Settlement 1948	Penalty	Collections to Five Months in January 1949	Penalty	Delinquent on First Monday in January 1949	Total Delinquent Tax and Penalty	Remarks
		Dollars	Dollars	Dollars	Dollars	Dollars	Dollars	$ cts.	$ cts.	$ cts.							$ cts.	$ cts.	$ cts.	$ cts.	$ cts.	$ cts.	$ cts.	$ cts.	$ cts.	
1				4 5			1 18			1 18	1	PAID IN FULL	JUN	7	1948											
													JUN	7	1948											
2				4 24			5 66			5 66	2	PAID IN FULL														
3				4 5			1 18			1 18	3	PAID IN FULL	JUN	7	1948	7103		11 56								
													JUN	7	1948											
4				4 5			1 18			1 18	4	PAID IN FULL														
5				4 5			1 18			1 18	5	PAID IN FULL	JUN	7	1948											
													JUN	7	1948											
6				4 5			1 18			1 18	6	PAID IN FULL														
7				4 5			1 18			1 18	7	PAID IN FULL	OCT	1	1948											
8				4 15			3 54			3 54	8	PAID IN FULL	OCT	1	1948	11600				5 90		2 60				
9				4 5			1 18			1 18	9	PAID IN FULL	OCT	1	1948											
10				4 5			1 18			1 18	10	PAID IN FULL	MAY	27	1948											
11				4 25			5 88			5 88	11	PAID IN FULL	MAY	27	1948	6087		8 24								
12				4 5			1 18			1 18	12	PAID IN FULL	MAY	27	1948											
13	SOLD FOR TAXES			8			1 88	04		1 92	13													1 92		
14	SOLD FOR TAXES			17			4 00	06		4 06	14													4 06		Pd. Aff. 20820
15	SOLD FOR TAXES			8			1 88	04		1 92	15													1 92		
16	SOLD FOR TAXES			8			1 88	04		1 92	16													1 92		
17				25			5 88	10		5 98	17	PAID IN FULL	MAR	2	1948	2483	7 90									
18				8			1 88	04		1 92	18	PAID IN FULL	MAR	2	1948											
19	SOLD FOR TAXES			17			4 00	06		4 06	19	PAID IN FULL	JUN	5	1948	6919		5 98								
20	SOLD FOR TAXES			8			1 88	04		1 92	20	PAID IN FULL	JUN	5	1948											
			H	109			48 98	42		49 40																
				94																						
				205																						

Assessment Roll and The List of Real Property Subject to Taxation in the Town of Slater

Slater Twp

IN WHOSE NAME ASSESSED	Acres	Lots	Block	Section	Town	Range	Value	Land	Improvements	Machinery	Total	Rural Homestead Over $1,000	Rural Over $1,000 Non-Homestead 33⅓%	Rural Homestead 40%	Rural Over $1,000 Non-Homestead 33⅓%	Machinery Permanently Attached to Real Estate 33⅓%	TOTAL ASSESSED VALUE	Total Assessed Value as Equalized by the Board of Review	FINAL EQUALIZED VALUE
								Dollars	Dollars	Dollars	Dollars	Dollars	Dollars	Dollars	Dollars	Dollars	Dollars	Dollars	Dollars
Wm. Horton	2.25 of	25	2																
Fred + Earl W. Schwenger	Rel of	25																	
" "		26																	
" "		27																	
" "		28																	
" "																			
~~Erick + Gunhild~~																			
Henry P. Boos																			
Benjamin Magnuson																			
~~Dorothy Robertson & Co~~																			
~~Baldwin Brown~~																			
H. A. W. Kasper																			
"																			
P. M. Kjaglien																			
Earl + Elsa A. Speck																			
A. O. Roedahl																			
A. G. Erickson																			

Division of Outlot "B"
Lakeside Park

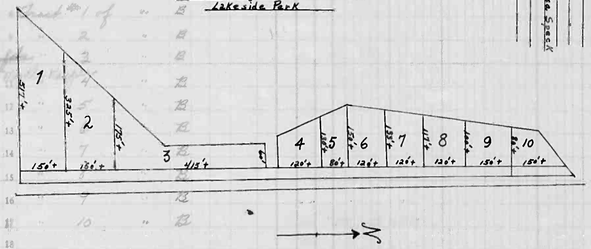

Ownership:
Lot 1 Henry P. Boos
Walter Sing, Benjamin Magnuson
3 Marion Swanstrom
4 Baldwin Brown
5 H. A. W. Kasper
6 P. M. Kjaglien
7 Chas. Wilkins, Earl Elsa Speck
8 A. O. Roedahl
9 A. G. Erickson

Cass County, Minnesota, for Taxes for the Year 1947.

SOLD FOR TAXES	VALUATIONS BY SCHOOL DISTRICTS AS EQUALIZED BY DEPARTMENT OF TAXATION: District No. ..... Rate ..... Mills	District No. ..... Rate ..... Mills	District No. 1 Rate 60 Mills	District No. ..... Rate ..... Mills	District No. ..... Rate ..... Mills	District No. ..... Rate ..... Mills	Tax including State Homestead ..... Mills	State Tax on Non-Homestead 40% Mills	SPECIAL TAXES	TOTAL TAXES		PAID	WHEN PAID (Month Day Year)	Number of Receipt	March Settlement 1948	June Settlement 1948	Penalty	November Settlement 1948	Penalty	Collections to First Monday in January 1949	Penalty	Delinquent on First Monday in January 1949	Total Delinquent Tax and Penalty	REMARKS
	Dollars	Dollars	Dollars	Dollars	Dollars	Dollars	$ cts.	$ cts.	$ cts.	$ cts.					$ cts.	$ cts.	$ cts.	$ cts.	$ cts.	$ cts.	$ cts.	$ cts.	$ cts.	
SOLD FOR TAXES			8				1.92			1.92	1	PAID IN FULL	JUN 5 1948	6919		1.92								
2			4 35				8.24			8.24	2	PAID IN FULL	JUN 15 1948											
3			4 5				1.18			1.18	3	PAID IN FULL	JUN 15 1948											
4			4 5				1.18			1.18	4	PAID IN FULL	JUN 15 1948	7718		12.96								
5			4 5				1.18			1.18	5	PAID IN FULL	JUN 15 1948											
6			4 5				1.18			1.18	6	PAID IN FULL	JUN 15 1948											
7			53				12.48	22		12.70	7	PAID IN FULL	MAY 24 1948	5799		12.70								
SOLD FOR TAXES			2				.48			.48	8											.48		
9			4 1				.24			.24	9	PAID IN FULL	JUL 10 1948	9915		.24								
10			2				.48			.48	10	PAID IN FULL	JUN 5 1948	6918		.48								
11			2				.48			.48	11	PAID IN FULL	MAY 18 1948	5797		.48								
12 SOLD FOR TAXES			4 1				.24			.24	12	PAID IN FULL	JUN 7 1948	7184		.48								
13			4 1				.24			.24	13	PAID IN FULL	JUN 7 1948											
14			4 1				.24			.24	14	PAID IN FULL	OCT 1 1948	11600				.24	.01					
15			4 1				.24			.24	15	PAID IN FULL	MAY 27 1948	5887		.24								
16 SOLD FOR TAXES			2				.48			.48	16	PAID IN FULL	JUL 14 1948	0517		.48								
17			2				.48			.48	17	PAID IN FULL	MAR 2 1948	2423	.48									
18											18													
19											19													
20											20													
			4 60				30.97	.26		31.18														
			131																					

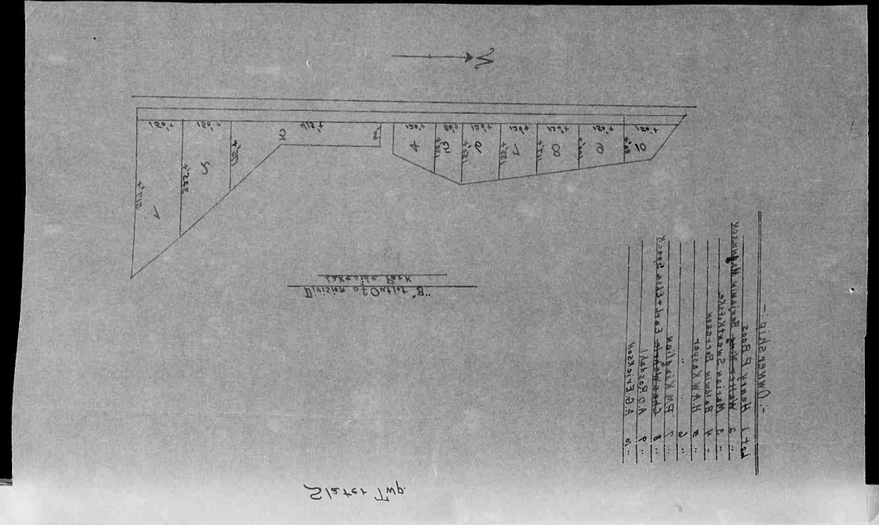

Cass County, Minnesota, for Taxes for the Year 1947.

Form 4 © — Section 2, Chapter 270, Laws of 1945

Taxpayer's Page

In Whose Name Assessed	To Whom Transferred	Description of Property: Subdivision	Sec. or Lot	Town. or Block	Rng	Number of Acres of Land: Acres	100ths	No. School District	Indicate Agricultural Land by Ag	Indicate Agricultural Land by Ag	True and Full Valuations: Land Exclusive of Structures and Improvements	Buildings and Other Structures	Machinery Permanently Attached to Real Estate	Total True and Full Value	Assessed Valuations: Rural: Homestead Up to $4,000 20%	Over $4,000 and Non-Homestead 33⅓%	All Other: Homestead Up to $4,000 25%	Over $4,000 and Non-Homestead 40%	Machinery Permanently Attached to Real Estate 33⅓%	Total Assessed Value	Total Assessed Value as Equalized by the Board of Review	Final Equalized Value
		Lakeside Park									Dollars	Dollars	Dollars	Dollars	Dollars	Dollars	Dollars	Dollars	Dollars	Dollars	Dollars	Dollars
Wm. Horton		1		S.25 of	25	2		C1														
Fred + Ted W. Schweiger		2		Bal. of	25																	
"	"	3			26																	
"	"	4			27																	
"	"	5			28																	
"	"	6			29																	
~~Erick + Dunhill Anderson~~		7		Outlet	A																	
Henry P. Boos		8	Tract #1 of		10		B															
Benjamin Magnuson		9	" 2	"			B															
A ~~Bailey Dickinson + Melvin D. Swarthfoke~~		" 3	"				B															
~~Baldwin Boorman~~	Robert A. + Myrtle Kasper	" 4	"				B															
H. A. W. Kasper		" 5	"				B															
"		" 6	"				B															
P. M. Kjaglien		" 7	"				B															
Earl J. + Elsa A. Speck		" 8	"				B															
A. O. Rosdahl		" 9	"				B															
A. G. Erickson		" 10	"				B															
		18																				
		19																				
		20																				

Sold for Taxes	Valuations by School Districts as Equalized by Department of Taxation: District No. ..... Rate ..... Mills	District No. ..... Rate ..... Mills	District No. ..... Rate ..... Mills	District No. ..... Rate ..... Mills	District No. ..... Rate ..... Mills	District No. ..... Rate ..... Mills	Tax including State Homestead ..... Mills	State Tax on Non-Homestead 40 Mills	Special Taxes	Total Taxes	Paid	When Paid: Month Day Year	Number of Receipt	March Settlement 1948	June Settlement 1948	Penalty	November Settlement 1948	Penalty	Collections to First Monday in January 1949	Penalty	Delinquent on First Monday in January 1949	Total Delinquent Tax and Penalty	Remarks
	Dollars	Dollars	Dollars	Dollars	Dollars	Dollars	$ cts.	$ cts.	$ cts.	$ cts.				$ cts.	$ cts.	$ cts.	$ cts.	$ cts.	$ cts.	$ cts.	$ cts.	$ cts.	
SOLD FOR TAXES			8				1.28	.04		1.32	1 PAID IN FULL	JUN 5 1948	6911		1.92								
2			H 35				1.24			1.24	2 PAID IN FULL	JUN 15 1948											
3			H 5				1.18			1.18	3 PAID IN FULL	JUN 15 1948											
4			H 5				1.18			1.18	4 PAID IN FULL	JUN 15 1948	9918		1.96								
5			H 5				1.18			1.18	5 PAID IN FULL	JUN 15 1948											
6			H 5				1.18			1.18	6 PAID IN FULL	JUN 15 1948											
7			53				12.48	.22		12.70	7 PAID IN FULL	MAY 24 1948	5799		12.70								
SOLD FOR TAXES			2				.48			.48	8											.48	
9			H 1				.24			.24	9 PAID IN FULL	JUL 10 1948	9915		.24								
10			2				.48			.48	10 PAID IN FULL	JUN 5 1948	6918		.48								
11			2				.48			.48	11 PAID IN FULL	MAY 18 1948	5847		.48								
12 ~~SOLD FOR TAXES~~			H 1				.24			.24	12 PAID IN FULL	JUN 7 1948	9807		.24								
13 ~~[illegible]~~			H 1				.24			.24	13 PAID IN FULL	JUN 7 1948											
14			H 1				.24			.24	14 PAID IN FULL	OCT 1 1948	11600				.24	.01					
15 ~~[illegible]~~			H 1				.24			.24	15 PAID IN FULL	MAY 27 1948	6882		.24								
~~[illegible]~~			2				.48			.48	16 PAID IN FULL	JUL 14 1948	10517		.48								
17			2				.48			.48	17 PAID IN FULL	MAR 2 - 1948	2423	.48									
18											18												
19											19												
20											20												
			4 60				30.97	.26		31.18													
			51																				
			131																				

Assessment Roll and Tax List of Real Property in the ..... of .....

Form 4 C—Miller-Davis Company, Minneapolis

	In Whose Name Assessed	To Whom Transferred	Description of Property: Subdivision	Sec. or Lot	Town or Block	Rng.	Number of Acres of Land: Acres	100ths	Sch. Dist.	Indicate Homestead Tax or No	Indicate Agricultural Tax or No	True and Full Valuations: Land Exclusive of Structures and Improvements	Buildings and Other Structures	Machinery Permanently Attached to Real Estate	Total True and Full Value	Assessed Valuations: Rural: Homestead Up to $1,000 20%	Rural: Over $4,000 and Non-Homestead 33⅓%	All Other: Homestead Up to $4,000 25%	All Other: Over $4,000 and Non-Homestead 40%	Machinery Permanently Attached to Real Estate 33⅓%	Total Assessed Value	Total Assessed Value as Equalized by the Board of Review	Final Equalized Value
							Acres	100ths				Dollars	Dollars	Dollars	Dollars	Dollars	Dollars	Dollars	Dollars	Dollars	Dollars	Dollars	Dollars
1																							
2																							
3																							
4																							
5																							
6																							
7																							
8																							
9																							
10																							
11																							
12																							
13																							
14																							
15																							
16																							
17																							
18																							
19																							
20																							

	Sold for Taxes	Valuations by School Districts as Required by Department of Taxation: District No. ..... Rate ..... Mills	District No. ..... Rate ..... Mills	District No. ..... Rate ..... Mills	District No. ..... Rate ..... Mills	District No. ..... Rate ..... Mills	District No. ..... Rate ..... Mills	Tax Including State Homestead ..... Mills	State Tax on Non-Homestead ..... Mills	Special Taxes	Total Taxes		Paid	When Paid	Number of Receipt	March Settlement 1948	June Settlement 1948	Penalty	November Settlement 1948	Penalty	Collections in First Monday in January 1949	Penalty	Delinquent on First Monday in January 1949	Total Delinquent Tax and Penalty	Remarks
		Dollars	Dollars	Dollars	Dollars	Dollars	Dollars	$ cts.	$ cts.	$ cts.	$ cts.			Month Day Year		$ cts.	$ cts.	$ cts.	$ cts.	$ cts.	$ cts.	$ cts.	$ cts.	$ cts.	
1												1													
2												2													
3												3													
4												4													
5												5													
6												6													
7												7													
8												8													
9												9													
Grand Totals:												10													
11	H	4096	169 = 4265									11													
12	N.H.	3623	507 = 4130									12													
13		7719	676 = 8395									13													
14												14													
15												15													
16						a		170200				16													
17						Na		15918				17													
18								186118	1686		187804	18													
19												19													
20												20													