INDEX TO SECTIONS

SECTION	PAGE
Sec. 1	
" 2	
" 3	
" 4	
" 5	
" 6	
" 7	
" 8	
" 9	
" 10	
" 11	
" 12	
" 13	
" 14	
" 15	
" 16	
" 17	
" 18	
" 19	
" 20	
" 21	
" 22	
" 23	
" 24	
" 25	
" 26	
" 27	
" 28	
" 29	
" 30	
" 31	
" 32	
" 33	
" 34	
" 35	
" 36	

For Convenience of Auditor in Showing Boundaries of School Districts

Township No. 144 142 *Range No.* 31 *Mer. P. M.*

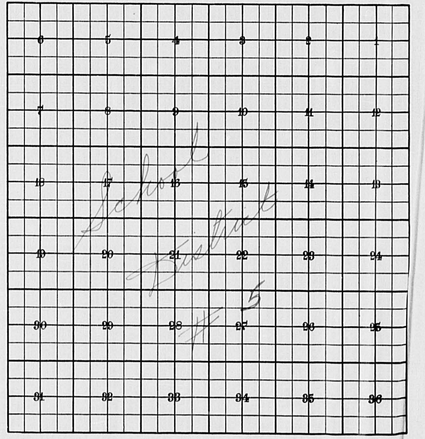

Returns Showing Grain Received in or Handled by Elevators, Warehouses and Mills in the ..... of ..... in the County of ..... for the Year Ending May 1, 1956.

BUSH-SEYB COMPANY, MINNEAPOLIS

NAMES OF OWNERS	ADDRESS	Bushels of Wheat	Bushels of Soy Beans	Bushels of Flax	Total No. of Bushels of Wheat, Soy Beans and Flax	★ Tax of ½ Mill per Bushel Dollars	Cts.	Bushels of Corn	Bushels of Barley	Bushels of Rye	Bushels of Oats	Bushels of Buckwheat	Bushels of all Other Grains	Total No. Bushels Corn, Barley, Rye, Oats, Buckwheat and all Other Grains	★ Tax of ½ Mill Per Bushel Dollars	Cts.	★ Total Tax Dollars	Cts.	REMARKS

Note ★ Assessors will not fill these Columns

Real Estate

Assessor's Return of Exempt Real Property in the Town of Shingobee County of Cass, Minnesota, for the Year 1956

FORM 2 BILLIE-DAVIS COMPANY, MINNEAPOLIS

NAMES OF OWNERS	DESCRIPTION: SUBDIVISION	Sec. or Lot	Town or Block	Range	No. of Acres: Acres	No. of Acres: 100ths	FOR WHAT PURPOSE USED	TRUE AND FULL VALUATIONS: LAND Exclusive of Structures and Improvements Dollars	BUILDINGS and Other Structures Dollars	MACHINERY Permanently Attached to Real Estate Dollars	TOTAL True and Full Value Dollars	ASSESSED VALUATIONS: Rural Including Machinery 33⅓%	All Other 40%	REMARKS
Ind. Cons. School Dist. #5	E½ of NE¼ of SW¼	1	141	31				150			150	60		1
Ind. Cons. School Dist. #5	N½ of NW¼ of SE¼	1	141	31				150			150	60		1
Catholic Church		13	142	31	1	—		102	1200		1302	434		5
Episcopal Diocese of Duluth		13	142	31	1	—		50	2350		2400	900		5
Village of Walker	N½ of SW¼ of SE¼	21	142	31	20	—		249			249	83		4
Village of Walker	N 532' of E½ of E¼ less N 515.5' of E 1000'	21	142	31	5	—	Cemetery	102			102	34		8
Village of Walker	N 515.5' of E 1000' of SE¼ of SE¼	21	142	31				102			102	34		4
Ind. School Dist. #5	500' of E½ of SE¼	22	142	31	13	—		324			324	108		1
Village of Walker	13 acs. of SE¼ of SE¼ less Sold	22	142	31	1	50		39			39	13		4
Village of Walker	SE¼ of NE¼	27	142	31	40	—		475	650		1125	375		4
											6027	2009		

Real Estate

Assessor's Return of Exempt Real Property in the Town of Swingeber County of Cass, Minnesota, for the Year 1956

FORM 2 MILLER-DATE COMPANY, MINNEAPOLIS

NAMES OF OWNERS	DESCRIPTION: SUBDIVISION	Sec. or Lot	Town or Block	Range	No. of Acres: Acres	No. of Acres: 100ths	FOR WHAT PURPOSE USED	TRUE AND FULL VALUATIONS: LAND Exclusive of Structures and Improvements Dollars	BUILDINGS and Other Structures Dollars	MACHINERY Permanently Attached to Real Estate Dollars	TOTAL True and Full Value Dollars	ASSESSED VALUATIONS: Rural Including Machinery 33⅓%	All Other 40%	REMARKS
Village of Walker	W½ of SE¼	27	142	31	40	—		402			402	134		—
											6405	2135		

Assessor's Return of Exempt Real Property in the of County of , Minnesota, for the Year 1956

FORM 2 MILLER-DATE COMPANY, MINNEAPOLIS

NAMES OF OWNERS	DESCRIPTION: SUBDIVISION	Sec. or Lot	Town or Block	Range	No. of Acres: Acres	No. of Acres: 100ths	FOR WHAT PURPOSE USED	TRUE AND FULL VALUATIONS: LAND Exclusive of Structures and Improvements Dollars	BUILDINGS and Other Structures Dollars	MACHINERY Permanently Attached to Real Estate Dollars	TOTAL True and Full Value Dollars	ASSESSED VALUATIONS: Rural Including Machinery 33⅓%	All Other 40%	REMARKS

Real Estate

Assessor's Return of Exempt Real Property in the ..... of ..... County of ....., Minnesota, for the Year 1956

FORM 2 HILLSBURO PRINTING COMPANY, MINNEAPOLIS

NAMES OF OWNERS	DESCRIPTION						FOR WHAT PURPOSE USED	TRUE AND FULL VALUATIONS				ASSESSED VALUATIONS		REMARKS
	SUBDIVISION	Sec. or Lot	Town or Block	Range	No. of Acres			LAND Exclusive of Structures and Improvements	BUILDINGS and Other Structures	MACHINERY Permanently Attached to Real Estate	TOTAL True and Full Value	Rural Tangible Machinery	All Other	
					Acres	100ths		Dollars	Dollars	Dollars	Dollars	33⅓%	40%	

SUMMARY OF TAX COLLECTION

Original Levy - - - - - -	$ 35,326.80	
Additions - - - - - - -	$ 102.56	
		$ 35,429.36
Abatements - - - - - - - - - -	$ 3,213.26	
		$ 35,108.10

COLLECTIONS

March Settlement - - - - -	$ 5789.59	
June Settlement - - - - - -	$ 18,287.92	
November Settlement - - - - -	$ 9,528.08	
January Settlement - - - - -	$ 113.57	$
		$ 33,719.16
Over Collected - - - - - -	$	
Under Collected - - - - - -	$	
Delinquent - - - - - - -	$	$ .....
Total - - - - - - - - - - - -		$ .....

Assessor's Return

FORM 2 HILLIARD-DAVIS COMPANY, MINNEAPOLIS

NAMES OF OWNERS

TABULAR SCHEDULE OF VALUATIONS,

LEVIED IN THE Town OF Shingobee

School District No.	Agricultural Lands (Dollars)	Non-Agricultural Lands (Dollars)	Personal Property (Dollars)	Total Value of all Property except Money and Credits (Dollars)	Rate of State Taxes: Total Rate of State Tax (Mills)	Rate of County Taxes: Rev. (Mills)	R. & B. (Mills)	Welfare (Mills)	Bonds and Int. (Mills)	R&B. Bldg. Fund (Mills)	Pass Co. Agric. Soc. (Mills)	Total Rate of County Tax (Mills)	Rate of Town Taxes: Rev. (Mills)	R. & B. (Mills)	Drag Tax (Mills)	State Loan (Mills)	Fire Phone Cem. (Mills)	(Mills)	(Mills)	Total Rate of Town Tax (Mills)	Rate of: Local 1 Mill (Mills)	Special (Mills)	State Loan (Mills)	Deficiency (Mills)	Tuition (Mills)	Transportation (Mills)	C.O. (Mills)	Bdd (Mills)
5	30,318	92,271	29,763 / 4,766	148,271	H. 3.81	27.08	14.18	47.70	7.74	2.00	.5	106.42	3.	12.	1.		25	25	1.	22.	1/ 1.	25. / 50.		27.953 / 27.953		.73 / .73	22.222 / 22.222	6.056 / 6.056
					N. H. 5.34 / 9.15																							

Ref. Trang. C.O. Bdd.

Pass Co. Agric. Soc.

Fire Phone Cem.

Welfare Def.

Assessed Value	Rural	All Other	Personal Property	Total
Homestead	33,612	4,085		37,697
Non-Homestead	76,742	8,150	25,682	110,574
Total	110,354	12,235	25,682	148,271

RATES AND TAXES

COUNTY OF CASS, STATE OF MINNESOTA

School District No.	Total Rate of Sch'l Tax (Mills)	Total Rate of all Taxes (Mills)	Local 1 Mill	Special	State Loan	Def.	Trang.	C.O.	Bdd.	Total School Taxes
			TAXES LEVIED — LOCAL 1 MILL AND SPECIAL SCHOOL TAXES BY DISTRICTS							
5	83.961 / 107.961	255.191 / 240.191	3502 / 11325	8756.60 / 56623.35		979.03 / 3165.59	255.57 / 826.7	778.30 / 2516.57	212.10 / 685.82	2905.67 / 12,226.25
			14827	65379.95		4144.62	1082.4	3294.87	897.92	15131.87

ALL OTHER TAXES — FUNDS	Rate	Amounts
State —Non-Homestead,		590.33
State —Homestead,		564.91
County Revenue,		4015.00
County Road and Bridge,		2102.28
County Welfare,		7072.33
Bonds and Interest,		1147.47
R & B Bldg		296.50
Pass Co Agric Soc.		74.14
Welfare Deficiency		1070.50
		15,718.77
Town Revenue,		444.61
Town Road and Bridge,		1779.12
Town Drag,		148.27
Town State Loan,		
Fire		370.68
Phone		370.68
Cemetery		148.27
		3261.63
School Local 1 Mill,		148.27
School Special,		6507.95
School State Loan,		
Deficiency		4144.62
Tuition		
Transportation		108.24
Capital Outlay		3294.87
Bonds Interest		897.92
		15,131.87
		35,326.80

Total Taxes Real Estate 29,138.97

Pers. Prop. 6,187.85

Total 35,326.80

Total Levy, $ 35,326.80

Total Number of Acres 11,644.56

State of Minnesota, } ss.

COUNTY OF CASS

I, L. C. Peterson, Auditor of said County and State aforesaid, do hereby certify that the foregoing is a true and correct Schedule, showing the valuation of all the taxable property, in the Town of Shingobee, in said County, the several rates of Taxation and Totals of the several Tax Funds levied thereon for the year A. D. 1936.

Witness my hand and official seal, this 31st day of December A. D. 1936

SEAL

L. C. Peterson County Auditor

By Helen Bitter, Deputy

Real Estate

Shingobee (5) Assessment Roll Assessment Roll

Assessor's Return

FORM 2 MILLER-DATA COMPANY, MINNEAPOLIS

COLLECTIONS OF TAXES OF 1956, Town OF Shingobee, CASS COUNTY, MINNESOTA

NAMES OF OWNERS	FUNDS	MARCH SETTLEMENT 1956	JUNE SETTLEMENT 1956	NOV. SETTLEMENT 1956	Amount Collected from Nov. 1956 to First Monday in Jan. 1957	REDUCTIONS	Total Reductions and Collected	BALANCE UNCOLLECTED	ADDITIONS	Total Uncollected to First Monday in January, 19.....
	State—Non-Homestead,	12437	19910	13022	116					
	State—Homestead,	9187	21436	15258	184					
	County Revenue,	65302	207786	108469	1297					
	County Road and Bridge,	34195	106820	56788	680					
	County Welfare,	15025	46920	29128	285					
	County Bond and Interest,	17604	54972	30796	373					
	Q+A Sch.	4822	15056	8011	97					
	Ulen Sch.	17411	55263	28814	346					
	Cass Co. Fair.	1206	3837	2002	24					
	Town Revenue,	28334	89328	48064	577					
	Town Road and Bridge,	28334	89328	48064	576					
	Town Drag,	2712	8473	4004	49					
	Town State Loan,	6028	19188	10013	120					
	Hope	6028	19188	10013	120					
	Cemetery	2711	8473	4004	49					
	School Local 1 Mill,	2411	7673	4005	49					
	School Special,	19789	340476	178112	2115					
	School State Loan,									
	Deficiency	67407	214493	111946	1340					
	Transportation	1761	5601	2924	33					
	C. O.	55587	176519	88793	1066					
	B+Int.	14605	46870	24255	296					
		577959	1828792	952808	11357					

			LOCAL 1 MILL	SPECIAL	STATE LOAN	Deficiency	Transp.	C. O.	B+Int.			TOTALS
MARCH SETTLEMENT	School District No.	Q #5	507	6286		14180	370	11273	3073			42894
		Na #5	1904	9528		53227	1391	42314	11552			205376
	Totals		2411	19789		67407	1761	53587	14605			248660
JUNE SETTLEMENT	School District No.	Q #5	1728	43576		48283	1261	38322	10463			143633
		Na #5	5945	297276		166210	4340	132197	36107			641904
	Totals		7673	340476		214493	5601	170519	46570			785532
NOVEMBER SETTLEMENT	School District No.	Q #5	885	22125		24739	686	19667	5361			73423
		Na #5	3120	155987		87207	2238	69326	18894			336872
	Totals		4005	178112		111946	2924	88993	24255			410235
NOVEMBER to JANUARY	School District No.	Q #5	13	288		323	11	256	69			962
		Na #5	36	1827		1017	22	809	227			3937
	Totals		49	2115		1340	33	1066	296			4899
ADDITIONS	School District No.											
	Totals											
REDUCTIONS	School District No.											
	Totals											

Real Estate

Shingobee Town

Form SCED (56) BLUM-BATE COMPANY, MINNEAPOLIS

Assessment Roll and Tax List of Real Property in the Town of Shingobee, Cass County, Minnesota, for Taxes for the Year 1956.

* Indicate Type of Property: R-Residential, C-Commercial, I-Industrial, U-Utility, F-Farm, L-Lakeshore, T-Timber, M-Mineral

In Whose Name Assessed	To Whose Transferred	Description of Property: Subdivision	Sec. or Lot	Town or Block	Rng.	Number of Acres of Land: Acres	100ths		Indicate Improvements Yes or No	Indicate Light and Water Yes or No	* Indicate Type Property	No. School District	True and Full Valuations: Land Exclusive of Structures and Improvements	Buildings and Other Structures	Machinery Permanently Attached to Real Estate	Total True and Full Value	Assessed Valuations: Rural: Homestead Up to $4,000 20%	Rural: Over $4,000 and Non-Homestead 33⅓%	All Other: Timber Land Class 1a 20%	All Other: Homestead Up to $4,000 25%	All Other: Over $4,000 and Non-Homestead 40%	All Other: Machinery Permanently Attached to Real Estate 33⅓%	Total Assessed Value	Total Assessed Value as Equalized by the Board of Review	Final Equalized Value
Bernice M. Bonga		332'x186.5'x364'x127' of NE¼ of NE¼ & E½ of SW¼	1	141	31	125			yes	no	T	#5	30			30	6						6		
" "		2 NW¼ of NE¼																							
		3 W.70' of 300'x146.5'x363.5'x126' of SW¼ of NE¼ & E½ of SW¼				1.15			"	"	R		50	630		630	126						126		
Anna L. Birkland		4 SE¼ of NE¼																							
Nels E. + Betty J. Waddell		5 All Lot 7 lies W. 240' & lies 2 acs				7.40			yes	"	R		200	700		900	180						180		
Ernest + Florence Richardson		6 240'x336' of Lot 7 NE¼ of NW¼				2			"	"	"		130	500		530	106						106		
		7 NW¼ of NW¼																							
		8 SW¼ of NW¼																							
Ralph A. + Hazel Elliott		9 SE¼ of NW¼ Lot 6				26.50			no	no	change			4218 2750		7868		1406							
Ind. Cons. Sch. Dist #5		10 E½ of NE¼ of SW¼							Exempt				700	~~1467~~		~~7867~~	730	~~2633~~				~~3363~~	2136		
Lute W. Green		200'x145'x363'x150' of E½ of SW¼ NE¼ of SW¼ lies W. 70'				1.15			yes	no	R		50	700		750	150						150		
Emma Hart Parker		11 SW¼ of SW¼ NW¼ of SW¼				40			no	"	"		240			240		80					80		
James M. + Dorothy Hein		12 334 E. of Hwy #371 of E½ of SW¼ & SW¼ of SW¼				10			"	"	T		150			150		50					50		
Janet M. + John Hopson, Jr.		13 S½ of Hwy #371 of E½ of SW¼, lies 318'x150'x300' 148'x150'x300'x148.5'x300'x150' + Lots 6				2.74			no	"	R		278	700		978		326					326		
G. E. + Merle M. Meyer + Mabel L. Mitchell		14 West, Beevers, Bongo, Smith Lot 8				21.15			yes	"	C		1050	700 ~~400~~ 895		1750	355	1400					1755		
Roy J. + Borghild Helm		15 W.240' of Lot 7 NE¼ of SE¼				10.03			yes	"	R		130	650		780	156						156		
Ernest + Elizabeth De Lutz	State of Minnesota	16 S½ of NW¼ of SE¼				20			no	"	T		201			201		67					67		
Ind. Cons. Sch. Dist #5		17 N½ of NW¼ of SE¼							Exempt																
Otto J. Ringle		18 SE¼ of SE¼ lese 1.44 acs.				38.56			no	no	T		246			246		82					82		
Paul E. Erickson		19 318'x150'x300'x150' of E½ of SW¼ S.W. of Hwy 371				1.10			"	"	"		51			51		17					17		
		20 E. of Hwy 371 Lot 7				207.05							3600	1691		5291		1109					1109		
Mike Welch		Part of Lot 8				2.64								1583		1583		1339					1339		
																19479		3429					3267		

Valuations by School Districts as Equalized by Department of Taxation

Sold for Taxes	District No. ..... Rate ..... Mills	District No. ..... Rate ..... Mills	District No. ..... Rate ..... Mills	District No. ..... Rate ..... Mills	District No. ..... Rate ..... Mills	Tax including State Homestead ..... Mills	State Tax on Non-Homestead 53.7 Mills	Special Taxes	Total Taxes	Paid	When Paid	Number of Receipt	March Settlement 1957	June Settlement 1957	Penalty	November Settlement 1957	Penalty	Collections to First Monday in January 1958	Penalty	Delinquent on First Monday in January 1958	Penalty	Total Delinquent Tax and Penalty	Remarks
	Dollars	Dollars	Dollars	Dollars	Dollars	$ cts.	$ cts.	$ cts.	$ cts.				$ cts.	$ cts.	$ cts.	$ cts.	$ cts.	$ cts.	$ cts.	$ cts.	$ cts.	$ cts.	
1			#6			1.44			1.44	1	2nd Half Paid OCT 31 1957 1st Half Paid MAY 31 1957	15481 11705											
2										2				15.85		15.85							
3			#126			30.26			30.26	3	2nd Half Paid OCT 31 1957 1st Half Paid MAY 31 1957											
4										4													
5			#180			43.24			43.24	5	PAID IN FULL MAY 29 1957	11620		43.24									
6			#106			25.46			25.46	6	PAID IN FULL APR 30 1957	11385		25.46									
7										7													
8										8													
9			#730 1,406			521.04	7.50		528.54	9	1st Half Paid OCT 30 1957 1st Half Paid MAY 31 1957	12548 11644		260.27		260.27							
10										10													
11			#150			36.02			36.02	11	PAID IN FULL MAY 31 1957	11643		36.02									
12			80			19.22	.42		19.64	12	Balance Paid APR 15 1957 2nd Half Paid FEB 7 1957	6000 11944	5.24	11.38									
13			50			12.00	.26		12.26	13	PAID IN FULL FEB 28 1957	11675	12.26										
14			326			78.30	1.74		80.04	14	PAID IN FULL MAY 31 1957	11740		80.04									
15			#355 1,700			428.74	7.48		436.22	15	2nd Half Paid AUG 9 1957 1st Half Paid MAY 31 1957	14107 11998		218.11		218.11							
16			#156			37.46			37.46	16	PAID IN FULL MAY 31 1957	11815		37.46									
17	Sold for Taxes		49			16.10	.36		16.46	17	Forfeited	10-1-57											16.46 Canc.
18										18													
19			82			19.70	.44		20.14	19	PAID IN FULL MAY 31 1957	13829	F	20.14									
20			17			4.08	.10		4.18	20	PAID IN FULL MAY 31 1957	11645		4.18									
			#1239 948 -5967			1265.06	18.30		1283.36				20.05	732.17		479.23						16.46	

Assessment Roll and Tax List of Real Property in the Town of Shingobee, Cass County, Minnesota, for Taxes for the Year 1956.

Form 5C1 (36) BILLIE-RITE COMPANY, MINNEAPOLIS

*Indicate Type of Property: R-Residential, C-Commercial, I-Industrial, U-Utility, F-Farm, L-Lakeshore, T-Timber, M-Mineral

	In Whose Name Assessed	To Whom Transferred	Description of Property: Subdivision	Sec. or Lot	Town or Block	Rng.	Number of Acres of Land: Acres	100ths	No. School District	Indicate Improved Tax or No	Indicate Unimproved Tax or No	Indicate Type of Property	True and Full Valuations: Land Exclusive of Structures Used for Improvements	Buildings and Other Structures	Machinery Permanently Attached to Real Estate	Total True and Full Value	Assessed Valuations: Rural: Homestead Up to $4,000 20%	Rural: Over $4,000 and Non-Homestead 33⅓%	All Other: Timber Land Class 3a 20%	All Other: Homestead Up to $4,000 25%	All Other: Over $4,000 and Non-Homestead 40%	All Other: Machinery Permanently Attached to Real Estate 33⅓%	Total Assessed Value	Total Assessed Value as Equalized by the Board of Review	Final Equalized Value
													Dollars	Dollars	Dollars	Dollars	Dollars	Dollars	Dollars	Dollars	Dollars	Dollars	Dollars	Dollars	Dollars
1	Walter L. Berglund		NE¼ of NE¼ Lot 1				1 141.31	3948	5	no	no	T	240			240		80					80		
2			NW¼ of NE¼																						
3	Simon Tanner		SW¼ of NE¼				40			"	"	"	240			240		80					80		
4	" "		SE¼ of NE¼				40			"	"	"	240			240		80					80		
5	W. H. ~~& Irma B.~~ Mallory		W. 75' of E½ of SW¼ of SE¼ N. of Hwy.							"	"	C	75			75		25					25		
6			NE¼ of NW¼																						
7	John W. Laffin		E½ of SW¼ of SE¼ S. of Hwy. NW¼ of NW¼							"	"	T	99			99		33					33		
8			SW¼ of NW¼																						
9			SE¼ of NW¼																						
10	Helge + Rose L. Barre		W½ of SW¼ of SE¼ S. of Hwy. #371				3 50			no / yes	"	C	150	4202 / 2000		6152	430	1334					1764		
11			NE¼ of SW¼																						
12	Thomas E. + Eugenia Seivers (Henry Westlomann)		1/12 of SE¼ of SW¼ S. + W. of Hwy #371 NW¼ of SW¼							no	no	T	51			51		17					17		
13	Jack + Shirley West		Part of SE¼ of SW¼ S. + W. of Hwy #371 SW¼ of SW¼							"	"	R	51			51		17					17		
14	Richard C. + Hazel West		Part of SE¼ of SW¼ S. + W. of Hwy #371							"	"	"	50	100		150		50					50		
15	Ralph + Julia Turner		W½ of SW¼ of SE¼ N. of Hwy. #371 E. 100' of W. 175' of E½ of SW¼ of SE¼ N. of Hwy.				10			no	"	C	250	1650 / 2000		3900	450	550					1000		
16	W. H. + Irma B. Mallory		E. 150' of W. 325' of E½ of SW¼ of SE¼ N. of Hwy.							"	"	C	99			99		33					33		
17	" " "		E. 835' of E½ of SW¼ of SE¼							"	"	"	149	1200		3349		783					783		
18	" " "		SW¼ of SE¼							"	"	"	201			201		67					67		
19			SE¼ of SE¼																						
20	~~Arthur Stagl~~ ~~Frank Mac Sairs~~ (Est. #1148302)		Lot 6				23 50			no	"	L	999			999		333					333		
							161 95						2594	11242		14546	880	3482					4362		

	Sold for Taxes	Valuations by School Districts as Equalized by Department of Taxation: District No. ..... Rate ..... Mills	District No. ..... Rate ..... Mills	District No. ..... Rate ..... Mills	District No. ..... Rate ..... Mills	District No. ..... Rate ..... Mills	District No. ..... Rate ..... Mills	Tax including State Homestead ..... Mills	State Tax on Non-Homestead 5.94 ..... Mills	Special Taxes	Total Taxes		Paid	When Paid	Number of Receipt	March Settlement 1957	June Settlement 1957	Penalty	November Settlement 1957	Penalty	Collections to First Monday in January 1958	Penalty	Delinquent on First Monday in January 1958	Total Delinquent Tax and Penalty	Remarks
		Dollars	Dollars	Dollars	Dollars	Dollars	Dollars	$ cts.	$ cts.	$ cts.	$ cts.			Month Day Year		$ cts.	$ cts.	$ cts.	$ cts.	$ cts.	$ cts.	$ cts.	$ cts.		
1					80			19 22	42		19 64	1													
2												2													
3					60 / ~~80~~	abated	7 50	14 42 / 19 22	30 / 42		14 72 / 19 64	3											14 72	16 19	+ 92 Abated
4					60 / ~~80~~	"	7 50	14 42 / 19 22	30 / 42		14 72 / 19 64	4											14 72	16 21	+ 90 "
5					25			6 00	14		6 14	5	2nd Half Paid / Full Half Paid	JUN 28 1957 / MAY 31 1957	11164 / 12339		3 07		3 07						
6												6													
7	SOLD FOR TAXES				33			7 92	18		8 10	7											8 10		
8												8													
9												9													
10					430 / 1334			42 30	7 12		43 02	10	2nd Half Paid / Full Half Paid	OCT 28 1957 / MAY 31 1957	15497 / 12413		21 541		21 541						
11												11													
12					17			4 08	10		4 18	12	2nd Half Paid / Full Half Paid	OCT 31 1957 / MAY 16 1957	12290 / 6167		2 09		2 09						
13	SOLD FOR TAXES				17			4 08	10		4 18	13													
14					50			12 00	26		12 26	14											4 18		
15					450 / 550			240 20	2 94		243 14	15	Balance Paid / 2nd Half Paid / Full Half Paid	OCT 31 1957 / MAY 31 1957	12296 / 7897		125 00		118 14				12 26	13 49	
16					33			7 92	18		8 10	16	2nd Half Paid / Full Half Paid	JUN 28 1957 / MAY 31 1957	11164 / 12339		4 05		4 05						
17					783			188 06	4 18		192 24	17					96 12		96 12						
18					67			16 10	36		16 46	18	2nd Half Paid / Full Half Paid	JUN 28 1957 / MAY 31 1957	11164 / 12339		8 23		8 23						
19												19													
20	SOLD FOR TAXES				333 / 550 / 883 / 550			79 98	1 78		81 76	20	PAID IN FULL	MAY 31 1957	7113		81 76								
								1047 70	18 60		1066 30						535 73		447 11				62 82		9 32

Assessment Roll and Tax List of Real Property in the Town of Shingobee, Cass County, Minnesota, for Taxes for the Year 1956.

Form 5C1 (56) 30,000-5-56 Printed, Simplified

* Indicate Type of Property: R-Residential, C-Commercial, I-Industrial, U-Utility, F-Farm, L-Lakeshore, T-Timber, M-Mineral

State of Minnesota

	In Whose Name Assessed	To Whom Transferred	Description of Property: Subdivision	Sec. or Lot	Town or Block	Rng.	Number of Acres of Land: Acres	100ths	No. School District	Indicate Homestead Yes or No	Indicate Veteran Yes or No	* Indicate Type of Property	True and Full Valuations: Land Exclusive of Structures and Improvements (Dollars)	Buildings and Other Structures (Dollars)	Machinery Permanently Attached to Real Estate (Dollars)	Total True and Full Value (Dollars)	Assessed Values: Rural: Homestead Up to $4,000 20% (Dollars)	Rural: Over $4,000 and Non-Homestead 33⅓% (Dollars)	All Other: Timber Land Class 1a 20% (Dollars)	All Other: Homestead Up to $4,000 25% (Dollars)	All Other: Over $4,000 Non-Homestead 40% (Dollars)	All Other: Machinery Permanently Attached to Real Estate 33⅓% (Dollars)	Total Assessed Value (Dollars)	Total Assessed Value as Equalized by the Board of Review (Dollars)	Final Equalized Value (Dollars)
1			2 acs. of Lot 3 NE¼ of NE¼	2	141	31																			
	Fred & Merle M. Meyer & Mabel L. Mitchell		Lot 4 less rec. less 300'x133'x340' to Reg.				12					T	240	100		340	68						68		
	~~Fred & Janet Gilbert~~		300'x133'x340' E. Place of Reg. of Lot 4																						
	~~Herman H. & Martha Sutjen~~	3	SW¼ of NW¼				2.50					R	345	1,993		2,338		746					746		
		4	SE¼ of NE¼																						
	Ida Ann Allen	5	.75 of Lot 2 lying W. of M.&D. Ry.				.75						1,000	2,800		3,800	560						560		
	Dagny G. Douglass	6	NE¼ of NW¼				1						101	301		402		134					134		
	Russell Gier	7	NW¼ of NW¼				4					T	60			60	12						12		
	Frank Ellerbrook		All that rec. of Lot 1 of Lot 4 less 2.4 acs. lying N. of R.R. Reg. & W. of M.&D. Ry. & W. of centerline of Shingobee River & less 1 acre in NE¼ of NW¼				1						97			97		33					33		
	Mary A. Winter ~~Stephen J. & Mary A. Gates~~ ~~Arthur E. Gates~~		SE¼ of NW¼ Lot 10									R	100	251		351		117					117		
	J. G. & Merle M. Meyer & Mabel L. Mitchell	10	.6 acs. of Lot 3				.60					T	6			6		2					2		
	" " " "	11	Lot 3 less .6 acs. NE¼ of SW¼				14.40						70			70	14						14		
	Evan H. Peterson	12	Lot 5 less plat of Shingobee Island NW¼ of SW¼ 2.75 acs.				6.25						60			60		20					20		
	" "	13	SW¼ of SW¼ Lot 7				.27						165			165		55					55		
	" "	14	SE¼ of SW¼ Lot 8				54.50						429			429		143					143		
	J. F. & Evelyn J. Beckley	15	Lot 4 less 300'x250' in NE. Cor. + Less S. 400'				37.28					R	590	394		984		313					313		
	Fidell & Rose Goldmeyer	16	S. 400' of Lot 4 NE¼ of SW¼				12						100	450 1,000		1,550	220	160					380		
	Adin & Josephine Goldberg		.75 acs. of Lot 5 NW¼ of SW¼				.75					R	100	875		975		325					325		
	~~Jerome F. Goldmeyer & Mary M. Goldmeyer~~																								
	Gert E. & Mary M. Bailey	18	300'x250' in NE Cor. of Lot 4 SW¼ of SW¼				1.72					C	175	1,766		1,941		647					647		
	Jacob M. & Edna P. Lucke	19	Lot 1 W. of Reg. & 46' along Lake of SE¼ of SW¼ Lot 2				5.45					X	51			51		17					17		
	Antoinette Miller	20	Lot 1 less part of Lot 1 W. of Reg.									T	153			153		51					51		
	Merle Welch		Part of Lot 2				153.61						3709	9860		13569	844	2433					3607		

	Sold for Taxes	Valuations by School Districts as Equalized by Department of Taxation: District No. / Rate ..... Mills	District No. / Rate ..... Mills	District No. / Rate ..... Mills	District No. / Rate ..... Mills	District No. / Rate ..... Mills	District No. / Rate ..... Mills	Tax including State Homestead ..... Mills	State Tax on Non-Homestead 53.4 Mills	Special Taxes	Total Taxes	Paid	When Paid	Number of Receipt	March Settlement 1957	June Settlement 1957	Penalty	November Settlement 1957	Penalty	Collections to First Monday in January 1958	Penalty	Delinquent on First Monday in January 1958	Penalty	Total Delinquent Tax and Penalty	Remarks
		Dollars	Dollars	Dollars	Dollars	Dollars	Dollars	$ cts.	$ cts.	$ cts.	$ cts.		Month Day Year		$ cts.	$ cts.	$ cts.	$ cts.	$ cts.	$ cts.	$ cts.	$ cts.	$ cts.	$ cts.	
1												1													
2					#68			1634			16.34	2	2nd Half Paid AUG 9 1957 / 1st Half Paid MAY 31 1957	11407 / 7995		8.17		8.17						
3					746			179.18	39.8		218.16	3	PAID IN FULL MAR 27 1957	3654		183.16									
4												4													
5					#560			134.50			134.50	5	PAID IN FULL MAY 31 1957	11654		134.50									
6					134			32.18	7.2		32.90	6	PAID IN FULL MAY 31 1957	11648		32.90									
7					#12			2.88			2.88	7	2nd Half Paid MAY 31 1957 / 1st Half Paid APR 24 1951	12322 / 5314		1.44 / 1.44									
8	SOLD FOR TAXES				33			7.92	1.8		9.72	8	PAID IN FULL OCT 30 1957	17913				9.72	20						
9					117			28.10	6.2		28.72	9	PAID IN FULL MAY 31 1957	11651		28.72									
10					2			.48			.48	10	2nd Half Paid AUG 9 1957 / 1st Half Paid MAY 31 1957	11487 / 7995		.24 / .24		.24							
11					#14			3.36			3.36	11	2nd Half Paid AUG 9 1957 / 1st Half Paid MAY 31 1957	11488 / 7995		1.68 / 1.68		1.68							
12		20			~~20~~ 18.40			4.30	1.0		4.40	12	PAID IN FULL MAY 31 1957			4.40									
13		55			~~55~~			11.84	5.0		12.14	13	PAID IN FULL MAY 31 1957	11653		12.14									
14		143			~~143~~			30.78	7.6		31.54	14	PAID IN FULL MAY 31 1957			31.54									
15					283			67.98	15.2		69.50	15	2nd Half Paid AUG 6 1957 / 1st Half Paid MAY 31 1957	13577 / 11641		34.75 / 34.75		34.75						
16					#220 / 160			91.28	8.6		92.14	16	PAID IN FULL MAY 31 1957	11652		92.14									
17					325			78.06	17.4		79.80	17	PAID IN FULL MAY 31 1957	13925		79.80									
18					647			155.40	34.6		158.86	18	PAID IN FULL MAR 19 1957	5531		158.86									
19					17			4.08	1.0		4.18	19	2nd Half Paid OCT 31 1957 / 1st Half Paid MAY 31 1957	11684 / 11649		2.09 / 2.09		2.09						
20					51			12.24	2.8		12.52	20	2nd Half Paid OCT 7 1957 / 1st Half Paid APR 24 1957	14075 / 5314		6.26 / 6.26		6.26						
		—			#894	894 a-		4692																	
		218			2415	2733 na-		813.98	146.2		875.52					814.23		61.29							
		218			3384	3627		860.70																	

Assessment Roll and Tax List of Real Property in the Towns of Shingobee, Cass County, Minnesota, for Taxes for the Year 1956.

Form 5C1D (56) BILLIE-BLUE COMPANY, SUBSIDIARY

* Indicate Type of Property: R-Residential, C-Commercial, I-Industrial, U-Utility, F-Farm, L-Lakeshore, T-Timber, M-Mineral

	In Whose Name Assessed	To Whom Transferred	Description of Property: Subdivision	Sec. or Lot	Town or Block	Reg.	Number of Acres of Land: Acres	100ths	No. School District	Indicate Homestead Yes or No	Indicate Additional Tax Yes or No	Indicate Type of Property*	True and Full Valuations: Land Exclusive of Structures and Improvements	Buildings and Other Structures	Machinery Permanently Attached to Real Estate	Total True and Full Value	Assessed Valuations: Rural: Homestead Up to $1,000 20%	Rural: Over $1,000 and Non-Homestead 33⅓%	All Other: Timber Land Class Ic 20%	All Other: Homestead Up to $1,000 25%	All Other: Over $1,000 and Non-Homestead 40%	All Other: Machinery Permanently Attached to Real Estate 33⅓%	Total Assessed Value	Total Assessed Value as Equalized by the Board of Review	Final Equalized Value
													Dollars	Dollars	Dollars	Dollars	Dollars	Dollars	Dollars	Dollars	Dollars	Dollars	Dollars	Dollars	Dollars
1	Evan H. Peterson		NE¼ of NE¼ Lot 1	3	141	31	34.83		5			T	156			156		52					52		
2	" "		NW¼ of NE¼ Lot 2				34.97			"	"	"	216			216		72					72		
3	" "		SW¼ of NE¼				40			"	"	"	156			156		52					52		
4	" "		SE¼ of NE¼				40			"	"	"	156			156		52					52		
5																									
6	" "		NE¼ of NW¼ Lot 3				40.11			"	"	"	240			240		80					80		
7	Gerald D. & Grace Tisue		Lot 4 and S½ of N½ of NW¼ less 5 acs. W of St Rd. & N½ of NW¼ less 2.5 acs.				72.75			"	"	"	525	402		927		309					309		
8			SW¼ of NW¼																						
9	Evan H. Peterson		SE¼ of NW¼				40			"	"	"	309			309		103					103		
10	" "		Lot 4 + S½ of N½ of NW¼ lying E of old St Rd. #17				5			"	"	"	39			39		13					13		
11	" "		NE¼ of SW¼				40			"	"	"	309			309		103					103		
12	" "		NW¼ of SW¼				40			"	"	"	249			249		83					83		
13	U.S. of America		SW¼ of SW¼																						
14	Florence + Ray Lewis		SE¼ of SW¼				40			Yes	"	"	240			240	48						48		
15	Ethel L. Peterson + Helen Olson		2.5 acs. of S½ of N½ of NW¼				2.50			No	"	"	15			15		5					5		
16	Evan H. Peterson		NE¼ of SE¼				40			"	"	"	207			207		69					69		
17	" "		NW¼ of SE¼				40			"	"	"	216			216		72					72		
18	Florence + Ray Lewis		SW¼ of SE¼				40			Yes	Yes	L	300	565		865	173						173		
19	J. F. + Evelyn E. Beckley		SE¼ of SE¼				40			No	No	T	201			201		67					67		
20																									
							600.16						3534	967		4501	221	1132					1353		

	Sold for Taxes	Validations by School Districts as Equalized by Department of Taxation: District No. ..... Rate ..... Mills	District No. ..... Rate ..... Mills	District No. ..... Rate ..... Mills	Dollars	Dollars	Dollars	Dollars	Dollars	Dollars	Tax including State Homestead ..... Mills	State Tax on Non-Homestead 5.34 Mills	Special Taxes	Total Taxes	Paid	When Paid (Month Day Year)	Number of Receipt	March Settlement 1957	June Settlement 1957	Penalty	November Settlement 1957	Penalty	Collections to First Monday in January 1958	Penalty	Delinquent on First Monday in January 1958	Penalty	Total Delinquent Tax and Penalty	Remarks
											$ cts.	$ cts.	$ cts.	$ cts.				$ cts.	$ cts.	$ cts.	$ cts.	$ cts.	$ cts.	$ cts.	$ cts.	$ cts.	$ cts.	
1								52			11.18	.28		11.46	1st Half Paid	MAY 31 1957			5.73		5.73							
2								72			15.50	.38		15.88	1st Half Paid	MAY 31 1957	16838		7.94		7.94							
3								52			11.18	.28		11.46	1st Half Paid	MAY 31 1957	11657		5.73		5.73							
4								52			11.18	.28		11.46	1st Half Paid	MAY 31 1957			5.73		5.73							
5																												
6								80			17.22	.42		17.64	2nd Half Paid	OCT 31 1957			8.82		8.82							
7								309			66.50	1.66		68.16	2nd Half Paid 1st Half Paid	OCT 28 1957 MAY 31 1957	15725 11656		34.08		34.08							
8																												
9								103			22.16	.56		22.72	2nd Half Paid	OCT 31 1957			11.36		11.36							
10								13			2.80	.06		2.86	1st Half Paid	MAY 31 1957	16838		1.43		1.43							
11								103			22.16	.56		22.72	1st Half Paid	MAY 31 1957	11657		11.36		11.36							
12								83			17.86	.44		18.30	1st Half Paid	MAY 31 1957			9.15		9.15							
13																												
14								#48			10.32			10.32	1st Half Paid 2nd Half Paid	MAY 31 1957 OCT 31 1957	11658 16836		5.16								5.16	5.68
15								5			1.08	.02		1.10	1st Half Paid 2nd Half Paid	MAY 31 1957 OCT 31 1957	11659 17879		.55		.55							
16								69			14.84	.36		15.20	2nd Half Paid	OCT 31 1957			7.60		7.60							
17								72			15.50	.38		15.88	2nd Half Paid	OCT 31 1957	16838 11657		7.94		7.94							
18								#173			37.22			37.22	1st Half Paid 2nd Half Paid	MAY 31 1957 AUG 16 1957	11658 13477		18.61								18.61	20.47
19								67			14.42	.36		14.78	1st Half Paid 2nd Half Paid	MAY 31 1957 OCT 31 1957	11647 17877		7.39		7.39							
20																												
								#221 1.08 1353			291.12	6.04		297.16					146.58		124.91						23.77	

Assessment Roll and Tax List of Real Property in the Town of Shingobee, Cass County, Minnesota, for Taxes for the Year 1956.

Form SC13 (56) Blue-Black Indelible, Durable

* Indicate Type of Property: R-Residential, C-Commercial, I-Industrial, U-Utility, F-Farm, L-Lakeshore, T-Timber, M-Mineral

	In Whose Name Assessed	To Whom Transferred	Description of Property: Subdivision	Sec. Lot	Town or Block	Rng.	Number of Acres of Land: Acres	100ths	No. School District	Indicate Homestead Yes or No	Indicate Agricultural Yes or No	Indicate Type of Property	True and Full Valuations: Land Exclusive of Structures and Improvements	Buildings and Other Structures	Machinery Permanently Attached to Real Estate	Total True and Full Value	Assessed Valuations: Rural: Homestead Up to $4,000 20%	Rural: Over $4,000 and Non-Homestead 33⅓%	All Other: Timber Land Class 3c 20%	All Other: Homestead Up to $4,000 25%	All Other: Over $4,000 and Non-Homestead 40%	All Other: Machinery Permanently Attached to Real Estate 33⅓%	Total Assessed Value	Total Assessed Value as Equalized by the Board of Review	Final Equalized Value
1	Harold W. & Grace Sime		NE¼ of NE¼ Lot 2	4	141	31	12.20		5	no	no	R	262	200		462		154					154		
2	John S. Juritaki		W½ of S½ of S½ lying N. & W. of NW NW¼ of SE¼ Hy. 34				20			"	yes	T	119			119		39					39		
	Stanley D. Kaynak		1.5 acs. of W½ of Lot 5																						
3	Tanworthy Camps, Inc.		SW¼ of NE¼				1.50			"	yes	"	45			45		15					15		
4	Tanworthy Camps, Inc.		SE¼ of NE¼ Lot 1				44.40			"	no	C	420	744		1164		388					388		
	Stanley D. Kaynak		FR Lot 4 Shell Lake Home of the Traveler																						
5			4.1 acs. of Lot 5				4.10			"	no	T	33			33		11					11		
	Tanworthy Camps, Inc.		note 3.43 acs. of Lot 5 of Lot 4																						
6			NE¼ of NW¼				44.20			"	no	"	390			390		130					130		
	U. S. of America		Lot 4 lies S.S. E. of Hy.																						
7			NW¼ of NW¼																						
8	Verley A. & Melvin Sperke		W½ of Lot 5 lies S.S. Hy. N.W. SW¼ of NW¼ + new add				20.75			"	"	R	210	105		315		105					105		
9	Tanworthy Camps, Inc.		E½ of Lot 5 SE¼ of NW¼				26.85			"	"	C	341	1,925		2,265		755					755		
10	Leonard F. Peterson		E½ of S½ of S½ of S½				20			"	yes	T	66			66		22					22		
11	Tanworthy Camps, Inc.		NE¼ of SW¼ Lot 7				36.80			"	"	"	297			297		99					99		
12	Raymond Luber		W½ of Lot 6 NW¼ of SW¼				2			"	"	"	30			30		10					10		
13	" "		W½ of S½ of S½ of S½ SW¼ of SW¼				14.50			"	"	"	150			150		50					50		
14	John S. & Helen Juritaki		SE¼ of SW¼				40.48			"	"	R	450	165		615		206					206		
15	Leonard F. Peterson		E½ of Lot 6				20			"	"	T	165			165		55					55		
	U. S. of America																								
16			NE¼ of SE¼																						
17	Edward C. & Margaret O. Larson		NW¼ of SE¼ Lot 8				31.50			yes	no	R	315	700		1015	203						203		
18	Marion Peters		SW¼ of SE¼ lying S. & E. of Hy. 34				40.60			"	yes	"	120	200		320	64						64		
	U. S. of America																								
19			SE¼ of SE¼																						
20	Violet M. Cater Tr., Marjorie E. McPherson		60' x 300' of Lot 5				40			no	no	"	61	170		231		77					77		
							396.45						3491	4212		7703	267	2116					2383		

	Sold for Taxes	Valuations by School Districts as Equalized by Department of Taxation: District No. ..... Rate ..... Mills	District No. 2 Rate 41.5 Mills	District No. 4 Rate 41.5 Mills	District No. 5 Rate 41.5 Mills	District No. ..... Rate ..... Mills	District No. ..... Rate ..... Mills	Tax including State Homestead ..... Mills	State Tax on Non-Homestead 5.64 Mills	Special Taxes	Total Taxes	Paid	When Paid	Number of Receipt	March Settlement 1957	June Settlement 1957	Penalty	November Settlement 1957	Penalty	Collections to First Monday in January 1958	Penalty	Delinquent on First Monday in January 1958	Penalty	Total Delinquent Tax and Penalty	Remarks
		Dollars	Dollars	Dollars	Dollars	Dollars	Dollars	$ cts.	$ cts.	$ cts.	$ cts.		Month Day Year		$ cts.	$ cts.	$ cts.	$ cts.	$ cts.	$ cts.	$ cts.	$ cts.	$ cts.	$ cts.	
1					154			36.98	82		37.80	1	2nd Half Paid / 1st Half Paid	Oct 2 8 1957 / May 3 1 1957	5725 / 11656		18.90		18.90						
2			39		~~39~~			8.40	20		8.60	2	PAID IN FULL	May 3 1 1957	11660		8.60								
3			15		~~15~~			3.22	08		3.30	3	PAID IN FULL	Feb 2 8 1957	3679	3.30									
4					388			93.20	2.08		95.28	4	2nd Half Paid / 1st Half Paid	Sep 3 0 1957 / May 2 0 1957	4744 / 4746		47.67		47.67						
5			11		~~11~~			2.36	06		2.42	5	PAID IN FULL	Feb 2 8 1957	3677	2.42									
6					130			31.22	70		31.92	6	2nd Half Paid / 1st Half Paid	Sep 3 0 1957 / May 1 8 1957	4741 / 6730		15.96		15.96						
7												7													
8					105			25.22	56		25.78	8	PAID IN FULL	May 3 1 1957	11659		25.78								
9					755			181.34	4.04		185.38	9	2nd Half Paid / 1st Half Paid	Sep 3 0 1957 / May 1 8 1957	4741 / 6730		92.69		92.69						
10			22		~~22~~			4.74	12		4.86	10	2nd Half Paid / 1st Half Paid	Oct 3 1 1957 / May 3 1 1957	6537 / 8000		2.43		2.43						
11			99		~~99~~			21.30	52		21.82	11	2nd Half Paid / 1st Half Paid	Sep 3 0 1957 / May 1 8 1957	4741 / 6730		10.91		10.91						
12			10		~~10~~			2.16	06		2.22	12	PAID IN FULL	Apr 8 1957	5725		1.24								
13			50		~~50~~			10.76	26		11.02	13	PAID IN FULL	Apr 8 1957											
14			206		~~206~~			44.32	1.10		45.42	14	PAID IN FULL	May 3 1 1957	11660		45.42								
15			65		~~55~~			11.84	30		12.14	15	2nd Half Paid / 1st Half Paid	Oct 3 1 1957 / May 3 1 1957	6537 / 8000		6.07		6.07						
16												16													
17					~~203~~			48.76			48.76	17	PAID IN FULL	May 2 5 1957	6892		48.76								
18		~~64~~						13.78			13.78	18	2nd Half Paid / 1st Half Paid	Oct 3 0 1957 / May 2 9 1957	6335 / 8168		6.89		6.89						
19												19													
20		~~64~~ 509 573			~~77~~ ~~203~~ 1609 1812	~~267~~ 2116 2383	7703 R	18.50 / 43.52.22 / 16.28.86 / 55810	42 / 11.32		18.92 / 56.42		2nd Half Paid / 1st Half Paid	Oct 3 1 1957 / May 2 1 1957	6277 / 6801		9.46		9.46						
																5.64	352.75		211.95						

Assessment Roll and Tax List of Real Property in the Town of Shingobee, Cass County, Minnesota, for Taxes for the Year 1956.

Form 5C(1) (55) BILLIE-BATE COMPANY, MINNEAPOLIS

* Indicate Type of Property: R-Residential, C-Commercial, I-Industrial, U-Utility, F-Farm, L-Lakeshore, T-Timber, M-Mineral

	Owner	Description of Property: Subdivision	Sec. or Lot	Town or Block	Rng.	Number of Acres of Land: Acres	10ths	School District	Indicate Homestead Yes or No	Indicate Agricultural Yes or No	* Indicate Type of Property	True and Full Valuations: Land Exclusive of Structures and Improvements	Buildings and Other Structures	Machinery Permanently Attached to Real Estate	Total True and Full Value	Assessed Valuations: Rural: Homestead Up to $4,000 20%	Rural: Over $4,000 and Non-Homestead 33⅓%	All Other: Timber Land Class 3c 20%	All Other: Homestead Up to $4,000 25%	All Other: Over $4,000 and Non-Homestead 40%	All Other: Machinery Permanently Attached to Real Estate 33⅓%	Total Assessed Value	Total Assessed Value as Equalized by the Board of Review	Final Equalized Value
	U. S. of America	NE¼ of NE¼ Lot 1	5	141	31			5																
	U. S. of America	NW¼ of NE¼ Lot 2																						
	U. S. of America	SW¼ of NE¼																						
	Stanley L. Krizmanich (Alleging Children's Home of the Diocese)	SE¼ of NE¼ (less 2.42 ac. by R/W)				37.58			no	yes	T	279			279		93					93		
	U. S. of America	NE¼ of NW¼ Lot 3																						
	U. S. of America	NW¼ of NW¼ Lot 4																						
	State of Minnesota	SW¼ of NW¼																						
	State of Minnesota	SE¼ of NW¼																						
	Everett & Marion Stone	Part of Lot 8 lying N & W of Lifth Lake (7½ of Lot 8)							"	no	L	51			51		17					17		
	George Lowering	NE¼ of SW¼ Lot 6				31			"	yes	T	291			291		97					97		
	State of Minnesota	NW¼ of SW¼																						
	State of Minnesota	SW¼ of SW¼ (less Rly)																						
	George Lowering	SE¼ of SW¼ Lot 5 (less Rly)				22.50			"	"	"	339			339		113					113		
	A. S. Chase	NE¼ of SE¼ Lot 8 (less sold)				37.50			"	no	L	60	30		90		30					30		
	U. S. of America	NW¼ of SE¼ Lot 7																						
		SW¼ of SE¼																						
	U. S. of America	SE¼ of SE¼ Lot 4																						
	Austin C. & Nell M. Saff	Part of Lot 3 lying N & W of Lifth Lake (see Lot 3 Lourtline)							"	"	"	210			210		70					70		
	Jack & Violet Lourtline	Part of Lot 3 (sold to Austin Lourtline)				12.96						1080	30		1260		420					420		

	Sold for Taxes	Valuations by School Districts as Equalized by Department of Taxation: District No. 2 Rate 215 Mills	District No. 2	District No. 5 Rate 215 Mills	District No. 5	District No. ..... Rate ..... Mills	District No.	Tax including State Homestead ..... Mills	State Tax on Non-Homestead 5.34 Mills	Special Taxes	Total Taxes	Paid	When Paid	Number of Receipt	March Settlement 1957	June Settlement 1957	Penalty	November Settlement 1957	Penalty	Collections to First Monday in January 1958	Penalty	Delinquent on First Monday in January 1958	Penalty	Total Delinquent Tax and Penalty	Remarks
		Dollars	Dollars	Dollars	Dollars	Dollars	Dollars	$ cts.	$ cts.	$ cts.	$ cts.		Month Day Year		$ cts.	$ cts.	$ cts.	$ cts.	$ cts.	$ cts.	$ cts.	$ cts.	$ cts.		
1												1													
2												2													
3												3													
4		93		2nd Installment ~~93~~				2002	50		2052	4	PAID IN FULL FEB 28 1957	3479	2052										
5												5													
6												6													
7												7													
8												8													
9												9													
10				17				408	10		418	10	PAID IN FULL FEB 14 1957	2257	418										
11		97		2nd Installment ~~97~~				2088	52		2140	11	PAID IN FULL MAY 31 1957	11666		2140									
12												12													
13												13													
14		113		2nd Installment ~~113~~				2432	60		2492	14	PAID IN FULL MAY 31 1957	11666		2492									
15												15													
16				30				720	16		736	16											736	810	
17												17													
18												18													
19												19													
20				70				1682	38		1720	20	2nd Half Paid OCT 22 1957 / 1st Half Paid MAY 31 1957	15602 / 11667		860		860							
		303		117 = 4.20 ac.				2810 / 6582 / 9392	226		9568				2472	5492		1720					736		

Lawrence Schoening 3832 Myers Ave Pittsburgh
Donald Olson 3233 Dwelling on ave
Form SCD (56) Write above number, remarks

Assessment Roll and Tax List of Real Property in the Town of Shingobee, Cass County, Minnesota, for Taxes for the Year 1956.

* Indicate Type of Property: R-Residential, C-Commercial, I-Industrial, U-Utility, F-Farm, L-Lakeshore, T-Timber, M-Mineral

	In Whose Name Assessed	To Whom Transferred		Description of Property: Subdivision	Sec. or Lot	Town or Block	Rng.	Number of Acres of Land: Acres	Hundths	No. School District	Indicate Homestead Tax or No	Indicate Agricultural Tax or No	Indicate Type of Property	True and Full Valuations: Land Exclusive of Structures and Improvements	Buildings and Other Structures	Machinery Permanently Attached to Real Estate	Total True and Full Value	Assessed Valuations: Rural: Homestead Up to $1,000 20%	Rural: Over $1,000 and Non-Homestead 33⅓%	All Other: Timber Land Class 1a 20%	All Other: Homestead Up to $1,000 25%	All Other: Over $1,000 and Non-Homestead 40%	All Other: Machinery Permanently Attached to Real Estate 33⅓%	Total Assessed Value	Total Assessed Value as Equalized by the Board of Review	Final Equalized Value	Remarks
								Dollars						Dollars	Dollars	Dollars	Dollars	Dollars	Dollars	Dollars	Dollars	Dollars	Dollars	Dollars	Dollars	Dollars	
1	John L. Olson		1	Part of Lot 5 NE¼ of NW¼	5	141	31			5	100	✓	R	100	158		258		86					86			
2	W. H. Schager		2	Part of Lot 5 NW¼ of NW¼							"	"	"	132	645		777		259					259			
3	~~Helvig Sobrosky & wife Antonia & Louis H. Rose Lighthouse~~		3	Part of Lot 5 SW¼ of NW¼										50	166		216		72	Auditor's assessment Omitted Property				72			
4	G. A. & Hannah Iverson		4	Part of Lot 5 SE¼ of NW¼							"	"	"	51	150		201		67					67			
5	Eric Rohner		5	Part of Lot 5							"	"	"	51			51		17					17			
6				NE¼ of NW¼																							
7	Earl H. & Regina Stevens		7	Part of Lot 5 NW¼ of NW¼							"	"	"	51	150		201		67					67			
8	~~Donald E. Johnson~~		8	Part of Lot 5 SW¼ of NW¼																							
9				SE¼ of NW¼																							
10	Donald A. Young, Paul E. Lundeen, Gordon L. Mattson + Milton J. Mattson		10	Part of Lot 5							"	"	"	50	247		297		99					99			
11				NE¼ of SW¼																							
12	Raymond H. + Josephine D. Hadlichka		12	Part of Lot 5 NW¼ of SW¼							"	"	"	50	166		216		72					72			
13	" " "		13	Part of Lot 5 SW¼ of SW¼							"	"	"	51			51		17					17			
14				SE¼ of SW¼																							
15	William R. + Alice E. Merrill		15	Part of Lot 5							"	"	"	51			51		17					17			
16				NE¼ of SE¼																							
17	J. S. + Violet G. Southine		17	Part of Lot 5 NW¼ of SE¼							"	"	"	66	165		231		77					77			
18				SW¼ of SE¼																							
19	Lewis J. Sarff		19	Part of Lot 5 SE¼ of SE¼							"	"	"	66			66		22					22			
20	Henry J. + Leona J. Jung		20	Part of Lot 5							"	"	"	51			51		17					17			
														770	1691		2461		819					819			

Cass County, Minnesota, for Taxes for the Year 1956.

	Sold for Taxes	Validations by School Districts as Equalized by Department of Taxation: District No. ..... Rate ..... Mills	District No. ..... Rate ..... Mills	District No. ..... Rate ..... Mills	District No. 5 Rate 53.4 Mills	District No. ..... Rate ..... Mills	District No. ..... Rate ..... Mills	Tax including State Homestead ..... Mills	State Tax on Non-Homestead 53.4 Mills	Special Taxes	Total Taxes	Paid	When Paid	Number of Receipt	March Settlement 1957	June Settlement 1957	Penalty	November Settlement 1957	Penalty	Collections to First Monday in January 1958	Penalty	Delinquent on First Monday in January 1958	Penalty	Total Delinquent Tax and Penalty	Remarks
		Dollars	Dollars	Dollars	Dollars	Dollars	Dollars	$ cts.	$ cts.	$ cts.	$ cts.		Month Day Year		$ cts.	$ cts.	$ cts.	$ cts.	$ cts.	$ cts.	$ cts.	$ cts.	$ cts.	$ cts.	
1					86			2066	46		2112	2nd Half Paid 1st Half Paid	OCT 24 1957 MAY 31 1957	15291 11664		1056		1056							
2					259			6220	138		6358	PAID IN FULL	MAY 31 1957	11661		6358									
3					72			1730	38		1768	PAID IN FULL	MAY 29 1957	10611		1768									In 1957 1768 added
4					67			1610	36		1646	PAID IN FULL	MAY 16 1957	6740		1646									
5					17			408	10		418	PAID IN FULL	MAY 31 1957	12611		418									
6																									
7					67			1610	36		1646	PAID IN FULL	MAY 16 1957	6741		1646									
8																									
9																									
10					99			2378	52		2430	PAID IN FULL	JUL 19 1957	11353				2430	48						
11																									
12					72			1730	38		1768	2nd Half Paid 1st Half Paid	OCT 29 1957 MAY 27 1957	16887		1095		1095							
13					17			408	10		418	2nd Half Paid 1st Half Paid	OCT 29 1957 MAY 27 1957	16223											
14																									
15					17			408	10		418											418	460		
16																									
17					77			1850	42		1892	PAID IN FULL	MAY 31 1957	11665		1892									
18																									
19					22			528	12		540	2nd Half Paid 1st Half Paid	OCT 21 1957 MAY 31 1957	15602 11662		270		270							
20					17			408	10		418	PAID IN FULL	JUN 25 1957	9965				418	06						
					817			19624	440		20064					16147		5267				418			1768 added

Assessment Roll and Tax List of Real Property in the Lows of Shingobee, Cass County, Minnesota, for Taxes for the Year 1956.

Form SCD (55) [illegible]

* Indicate Type of Property: R-Residential, C-Commercial, I-Industrial, U-Utility, F-Farm, L-Lakeshore, T-Timber, M-Mineral

	In Whose Name Assessed	To Whom Transferred	Description of Property: Subdivision	Sec. or Lot	Town or Block	Rng.	Number of Acres of Land: Acres	100ths	No. School District	Indicate Homestead Tax or No	Indicate Homestead Tax or No	* Indicate Type of Property	True and Full Valuations: Land Exclusive of Structures and Improvements (Dollars)	Buildings and Other Structures (Dollars)	Machinery Permanently Attached to Real Estate (Dollars)	Total True and Full Value (Dollars)	Assessed Valuations: Rural: Homestead Up to $1,000 20% (Dollars)	Rural: Over $4,000 and Non-Homestead 33⅓% (Dollars)	All Other: Timber Land Class 3c 20% (Dollars)	All Other: Homestead Up to $1,000 25% (Dollars)	All Other: Over $4,000 Homestead 40% (Dollars)	All Other: Machinery Permanently Attached to Real Estate 33⅓% (Dollars)	Total Assessed Value (Dollars)	Total Assessed Value as Equalized by the Board of Review (Dollars)	Final Equalized Value (Dollars)
1	~~Leslie L. Flint~~ State of Minnesota		NE¼ of NE¼ Lot 1	6	141	31	40.27		5	110	114	F	240			240		80					80	Forfeited	
2	State of Minnesota		NW¼ of NE¼																						
3	Kenneth & Edna McDonald		SW¼ of NE¼				40			1	yes	"	162			162		54					54		
4	" " "		SE¼ of NE¼				40			"	"	"	240			240		80					80		
5																									
6	U. S. of America		NE¼ of NW¼ Lot 3																						
7	U. S. of America		NW¼ of NW¼ Lot 4																						
8	U. S. of America		SW¼ of NW¼ Lot 5																						
9	U. S. of America		SE¼ of NW¼																						
10																									
11	U. S. of America		NE¼ of SW¼ less 1 ac.																						
12	U. S. of America		NW¼ of SW¼ Lot 6																						
13	U. S. of America		SW¼ of SW¼ Lot 7																						
14	Willis M. & Clara Frances Johnson		SE¼ of SW¼				40			yes	yes	R	300			300	60						60		
15	" " " "		1 ac. lying S. & E. of Lot 6 of NE¼ of SW¼				1			"	yes	"	30	570		600	120						120		
16	U. S. of America		NE¼ of SE¼																						
17	U. S. of America		NW¼ of SE¼																						
18	U. S. of America		SW¼ of SE¼																						
19	U. S. of America		SE¼ of SE¼																						
20																									
							161.27						972	570		1542	180	214					394		
							40.27						240			240		80					80		
							121.0						732	570		1302		134					314		

	Sold for Taxes	Valuations by School Districts as Equalized by Department of Taxation: District No. ..... Rate ..... Mills	District No. ..... Rate ..... Mills	District No. ..... Rate ..... Mills	District No. ..... Rate ..... Mills	District No. ..... Rate ..... Mills	District No. ..... Rate ..... Mills	Tax including State Homestead ..... Mills	State Tax on Non-Homestead 5.24 Mills	Special Taxes	Total Taxes	Paid	When Paid	Number of Receipt	March Settlement 1957	June Settlement 1957	Penalty	November Settlement 1957	Penalty	Collections to First Monday in January 1958	Penalty	Delinquent on First Monday in January 1958	Total Delinquent Tax and Penalty	Remarks
		Dollars	Dollars	Dollars	Dollars	Dollars	Dollars	$ cts.	$ cts.	$ cts.	$ cts.		Month Day Year		$ cts.	$ cts.	$ cts.	$ cts.	$ cts.	$ cts.	$ cts.	$ cts.	$ cts.	
1																								
2																								
3	SOLD FOR TAXES				54			1162	28		1140											1140		
4	SOLD FOR TAXES				80			1722	42		1764											1764		
5																								
6																								
7																								
8																								
9																								
10																								
11																								
12																								
13																								
14					#60			1292			1292	Tax Half Paid	OCT 7 1957	6739		19.37		19.37					
15					#120			2582			2582	Tax Half Paid	OCT 7 1957	6740									
												Tax Half Paid	MAY 16 1957											
16																								
17																								
18																								
19																								
20																								
					#180																			
					134																			
					314			6758	70		6828					19.37		19.37				29.74		

Assessment Roll and Tax List of Real Property in the Town of Shingobee, Cass County, Minnesota, for Taxes for the Year 1956.

Form 5CD (56) MILLS-GATE COMPANY, MINNEAPOLIS

* Indicate Type of Property: R-Residential, C-Commercial, I-Industrial, U-Utility, F-Farm, L-Lakeshore, T-Timber, M-Mineral

	In Whose Name Assessed	To Whom Transferred		Description of Property: Subdivision	Sec. or Lot	Town or Block	Rng.	Number of Acres of Land: Acres	Tenths	No. School District	Indicate Homestead Tax w No	Indicate Agricultural Tax Ag	* Indicate Type of Property	True and Full Valuations: Land Exclusive of Structures and Improvements (Dollars)	Buildings and Other Structures (Dollars)	Machinery Permanently Attached to Real Estate (Dollars)	Total True and Full Value (Dollars)	Assessed Valuations — Rural: Homestead Up to $4,000 20% (Dollars)	Rural: Over $4,000 and Non-Homestead 33⅓% (Dollars)	All Other: Timber Land Class 3c 20% (Dollars)	All Other: Homestead Up to $4,000 25% (Dollars)	All Other: Over $4,000 Non-Homestead 40% (Dollars)	All Other: Machinery Permanently Attached to Real Estate 33⅓% (Dollars)	Total Assessed Value (Dollars)	Total Assessed Value as Equalized by the Board of Review (Dollars)	Final Equalized Value (Dollars)
1	U. S. of America			NE¼ of NE¼	7	141	31			5																
2	U. S. of America			NW¼ of NE¼																						
3	Ethel Mann			SW¼ of NE¼				37.38			no	yes	T	222			222		74					74		
4	U. S. of America			SE¼ of NE¼ Lot 5																						
5																										
6	U. S. of America			NE¼ of NW¼																						
7	U. S. of America			NW¼ of NW¼ Lot 1																						
8	U. S. of America			SW¼ of NW¼ Lot 2																						
9	Wm. J. & Catherine G. Bengtzofer			SE¼ of NW¼				42.75			yes	II	R	345	475		820	164						164		
10																										
11	Ethel Mann			NE¼ of SW¼				31.42			no	yes	3	261 ~~300~~	150		411 ~~450~~		137 ~~150~~					~~150~~	137	
12	J. R. Geil			NW¼ of SW¼ Lot 3				53.74			"	yes	II	324			324		108					108		
13	" "			SW¼ of SW¼ Lot 4				40.94			"	"	"	276	30		276		92					92		
14	" "			SE¼ of SW¼				5.75			"	"	"	60			60		20					20		
15																										
16	U. S. of America			NE¼ of SE¼ Lot 7																						
17	U. S. of America			NW¼ of SE¼ Lot 6																						
18	U. S. of America			SW¼ of SE¼																						
19	U. S. of America			SE¼ of SE¼																						
20																										
								212.63						1655	655		2310	164	464					628		
														1458			2113		431					595		

Cass County, Minnesota, for Taxes for the Year 1956. 9

	Sold for Taxes	Valuations by School Districts as Equalized by Department of Taxation: District No. ..... Rate ..... Mills	Dollars	District No. ..... Rate ..... Mills	Dollars	District No. 95 Rate 41.7 Mills	Dollars	District No. ..... Rate ..... Mills	Dollars	District No. ..... Rate ..... Mills	Dollars	Tax including State Homestead ..... Mills	$ cts.	State Tax on Non-Homestead 5.94 Mills	$ cts.	Special Taxes $ cts.	Total Taxes $ cts.	Paid	When Paid (Month Day Year)	Number of Receipt	March Settlement 1957 $ cts.	June Settlement 1957 $ cts.	Penalty $ cts.	November Settlement 1957 $ cts.	Penalty $ cts.	Collections to First Monday in January 1958 $ cts.	Penalty $ cts.	Delinquent on First Monday in January 1958 $ cts.	Total Delinquent Tax and Penalty $ cts.	Remarks
1																															
2																															
3						74						15.42		40			16.32	PAID IN FULL	AUG 31 1957	14234				16.32	40						
4																															
5																															
6																															
7																															
8																															
9						# 164						35.30					35.30	2nd Half Paid 1st Half Paid	OCT 16 1957 MAY 31 1957	15478 13862		17.65		17.65							
10																															
11						137						29.48		74			30.22	PAID IN FULL	AUG 31 1957	14234				30.22	76						
12						108						23.24		56			23.82	2nd Half Paid 1st Half Paid	OCT 16 1957 MAY 31 1957	15614 13649		11.91		11.91							
13						92						19.80		50			20.30	2nd Half Paid 1st Half Paid	OCT 16 1957 MAY 31 1957			10.15		10.15							
14						20						4.30		10			4.40	2nd Half Paid	MAY 31 1957			2.20		2.20							
15																															
16																															
17																															
18																															
19																															
20																															
						#164 431 595						128.04		232			130.36					66.17		64.19							

Assessment Roll and Tax List of Real Property in the Town of Shingobee, Cass County, Minnesota, for Taxes for the Year 1956.

Form 5CD (56) MILLER-DUTY COMPANY, MINNEAPOLIS

* Indicate Type of Property: R-Residential, C-Commercial, I-Industrial, U-Utility, F-Farm, L-Lakeshore, T-Timber, M-Mineral

	In Whose Name Assessed	To Whom Transferred	Description of Property: Subdivision	Sec. or Lot	Town or Block	Rng.	Number of Acres of Land (Acres / 100ths)	No. School District	Indicate Homestead Tax or No	Indicate Agricultural Tax or No	* Indicate Type of Property	True and Full Valuations: Land Exclusive of Structures and Improvements (Dollars)	Buildings and Other Structures (Dollars)	Machinery Permanently Attached to Real Estate (Dollars)	Total True and Full Value (Dollars)	Assessed Valuations: Rural: Homestead Up to $4,000 20% (Dollars)	Rural: Over $4,000 and Non-Homestead 33⅓% (Dollars)	All Other: Timber Lands Class 3c 20% (Dollars)	All Other: Homestead Up to $4,000 25% (Dollars)	All Other: Over $4,000 and Non-Homestead 40% (Dollars)	Machinery Permanently Attached to Real Estate 33⅓% (Dollars)	Total Assessed Value (Dollars)	Total Assessed Value as Equalized by the Board of Review (Dollars)	Final Equalized Value (Dollars)
1	U. S. of America		NE¼ of NE¼	8	141	31		5																
2	State of Minnesota (Shingobee Memorial Forest)		NW¼ of NE¼ Lot 1																					
3	Benjamin Walker & Blanche Walker		SW¼ of NE¼				40				R	430	150		580	114						114		
4	U. S. of America		SE¼ of NE¼																					
5																								
6	W. J. Bergkofer		NE¼ of NW¼				40		"		T	159			159		53					53		
7	State of Minnesota		NW¼ of NW¼ less 10 Ac. Rg 9/10																					
8	Edward S. Olson		SW¼ of NW¼ Lot 2				31		"	"	"	93			93		31					31		
9	U. S. of America		SE¼ of NW¼																					
10																								
11	U. S. of America		NE¼ of SW¼																					
12	U. S. of America		NW¼ of SW¼ Lot 3																					
13	U. S. of America		SW¼ of SW¼																					
14	U. S. of America		SE¼ of SW¼																					
15																								
16	U. S. of America		NE¼ of SE¼ Lot 6																					
17	State of Minnesota (Shingobee Memorial Forest)		NW¼ of SE¼ Lot 5																					
18	U. S. of America		SW¼ of SE¼ Lot 4																					
19	U. S. of America		SE¼ of SE¼ Lot 7																					
20																								
							111					692	150		842	114	84					198		

Cass County, Minnesota, for Taxes for the Year 1956.

	Sold for Taxes	Valuations by School Districts as Equalized by Department of Taxation: District No. ..... Rate ..... Mills	District No. ..... Rate ..... Mills	District No. ..... Rate ..... Mills	Dist. No. 2 Rate 21.5 Mills	District No. ..... Rate ..... Mills	District No. ..... Rate ..... Mills	Tax including State Homestead ..... Mills	State Tax on Non-Homestead 5.37 Mills	Special Taxes	Total Taxes	Paid	When Paid (Month Day Year)	Number of Receipt	March Settlement 1957	June Settlement 1957	Penalty	November Settlement 1957	Penalty	Collections to First Monday in January 1958	Penalty	Delinquent on First Monday in January 1958	Total Delinquent Tax and Penalty	Remarks
		Dollars	Dollars	Dollars	Dollars	Dollars	Dollars	$ cts.	$ cts.	$ cts.	$ cts.				$ cts.	$ cts.	$ cts.	$ cts.	$ cts.	$ cts.	$ cts.	$ cts.	$ cts.	
1																								
2																								
3					#114			2454			2454	2nd Half Paid 1st Half Paid	OCT 14 1957 MAY 24 1957	15311 7241		1227		1227					
4																								
5																								
6					53			1140	28		1168	2nd Half Paid 1st Half Paid	OCT 16 1957 MAY 31 1957	15378 7362		584		584					
7																								
8					31			668	16		684											684	
9																								
10																								
11																								
12																								
13																								
14																								
15																								
16																								
17																								
18																								
19																								
20																								
					~~114~~ 24 198			4262	44		4306					1811		1811				684	

Assessment Roll and Tax List of Real Property in the Town of Shingobee, Cass County, Minnesota, for Taxes for the Year 1956.

Form SCD (56) WILLIS-GATES COMPANY, MINNEAPOLIS

* Indicate Type of Property: R-Residential, C-Commercial, I-Industrial, U-Utility, F-Farm, L-Lakeshore, T-Timber, M-Mineral

	In Whose Name Assessed	To Whom Transferred	Description of Property: Subdivision	Sec. or Lot	Town or Block	Rng.	Number of Acres of Land: Acres	100ths	No. School District	Indicate Homestead Yes or No	Indicate Agricultural Yes or No	* Indicate Type of Property	True and Full Valuations: Land Exclusive of Structures and Improvements (Dollars)	Buildings and Other Structures (Dollars)	Machinery Permanently Attached to Real Estate (Dollars)	Total True and Full Value (Dollars)	Assessed Valuations — Rural: Homestead Up to $1,600 20% (Dollars)	Over $4,600 and Non-Homestead 33⅓% (Dollars)	All Other: Timber Land Class Je 20% (Dollars)	Homestead Up to $1,600 25% (Dollars)	Over $4,600 and Non-Homestead 40% (Dollars)	Machinery Permanently Attached to Real Estate 33⅓% (Dollars)	Total Assessed Value (Dollars)	Total Assessed Value as Equalized by the Board of Review (Dollars)	Final Equalized Value (Dollars)	Remarks
1	U. S. of America		NE¼ of NE¼	9	141	31			4																	
2	Harold E. Lino		NW¼ of NE¼ (less 5.7 acs Hwy. 9 & less 2 acs.)				31	42	5	yes	yes	F	225	250		475	95						95			
3	U. S. of America		SW¼ of NE¼																							
4	U. S. of America		SE¼ of NE¼																							
5	Leonard P. Peterson Jr., Edward S. Olson Jr.		N 2/3 of NW¼ lying N & W of Hwy #34				21			no	yes	R	210	411		621		207					207			
6	Clarence R. & Agnes J. Bradly		NW¼ of NW¼ (S 1/3 of Hwy #34)				19			yes	"	R	340	650		990	154						154			
7	Leonard P. Peterson Jr., Edward S. Olson Jr.		NW¼ of NW¼				40			no	"	"	399			399		133					133			
8	Leonard P. Peterson		SW¼ of NW¼				40			"	"	"	240			240		80					80			
9	U. S. of America		SE¼ of NW¼																							
10	John Lillejohn		All NW¼ of NE¼ N of Hwy #34				2			"	"	R	51 / 38	44 / 33		51 / 38		17 / 13					17 / 13			
11	U. S. of America		NE¼ of SW¼																							
12	U. S. of America		NW¼ of SW¼																							
13	U. S. of America		SW¼ of SW¼																							
14	U. S. of America		SE¼ of SW¼																							
15																										
16	U. S. of America		NE¼ of SE¼																							
17	U. S. of America		NW¼ of SE¼																							
18	U. S. of America		SW¼ of SE¼																							
19	U. S. of America		SE¼ of SE¼																							
20																										
							154	43					~~1241~~ 1365	1141 1341		2505 2705	249	470 431					719 716			

Validations by School Districts as Equalized by Department of Taxation

	Sold for Taxes	District No. ..... Rate ..... Mills	Dollars	District No. ..... Rate ..... Mills	Dollars	District No. 5 Rate 41.2 Mills	Dollars	District No. ..... Rate ..... Mills	Dollars	Tax including State Homestead ..... Mills	State Tax on Non-Homestead 2.34 Mills	Special Taxes	Total Taxes
1													
2	Sold for taxes					$ 95				20.44			20.44
3													
4													
5						207				44.54	1.10		45.64
6						$ 184				39.60			39.60
7						133				26.62	.70		27.32
8						80				17.22	.42		17.64
9													
10	Sold for taxes					17				3.66	.10		3.76
11													
12													
13													
14													
15													
16													
17													
18													
19													
20													
						$279 / 437 / 716				154.08	2.32		156.40

	Paid	When Paid: Month	Day	Year	Number of Receipt	March Settlement 1957	June Settlement 1957	Penalty	November Settlement 1957	Penalty	Collections to First Monday in January 1958	Penalty	Delinquent on First Monday in January 1958	Total Delinquent Tax and Penalty	Remarks
1															
2													20.44	22.48	
3															
4															
5	2nd Half Paid	OCT	31	1957	16538		22.82		22.82						
	1st Half Paid	MAY	31	1957	8000										
6	PAID IN FULL	MAY	29	1957	7142		39.60								
7	2nd Half Paid	OCT	31	1957											
	1st Half Paid	MAY	31	1957	16538										
8	2nd Half Paid	OCT	31	1957	8000		23.48		23.48						
	1st Half Paid	MAY	31	1957											
9															
10													3.76		
11															
12															
13															
14															
15															
16															
17															
18															
19															
20															
							85.90		46.30				24.20		

Assessment Roll and Tax List of Real Property in the Town of Shingobee, Cass County, Minnesota, for Taxes for the Year 1956.

Form SCD (56) BLUE-DATE PRINTED, BUFF-LAND

* Indicate Type of Property: R-Residential, C-Commercial, I-Industrial, U-Utility, F-Farm, L-Lakeshore, T-Timber, M-Mineral

	In Whose Name Assessed	To Whom Transferred		Description of Property: Subdivision	Sec. or Lot	Town or Block	Rng.	Number of Acres of Land: Acres	100ths	No. School District	Indicate Homestead Yes or No	Indicate Application Tax Deferred Yes or No	* Indicate Type of Property	True and Full Valuations: Land Exclusive of Structures and Improvements	Buildings and Other Structures	Machinery Permanently Attached to Real Estate	Total True and Full Value	Assessed Valuations: Rural: Homestead Up to $4,000 20%	Rural: Over $4,000 Non-Homestead 33⅓%	All Other: Timber Land Class 3c 20%	All Other: Homestead Up to $4,000 25%	All Other: Over $4,000 Non-Homestead 40%	All Other: Machinery Permanently Attached to Real Estate 33⅓%	Total Assessed Value	Total Assessed Value as Equalized by the Board of Review	Final Equalized Value
								Acres	100ths					Dollars	Dollars	Dollars	Dollars	Dollars	Dollars	Dollars	Dollars	Dollars	Dollars	Dollars	Dollars	Dollars
1	Florence + Ray Lewis			NE¼ of NE¼	10	141	31	40		5	yes	yes	R	320			320	64						64		
2	" " "			NW¼ of NE¼				40			"	"	"	320			320	64						64		
3	" " "			SW¼ of NE¼				40			"	"	"	380			380	76						76		
4	" " "			SE¼ of NE¼				40			"	"	"	320			320	64						64		
5																										
6	Evan H. Peterson			NE¼ of NW¼				40			no	"	"	150			150		50					50		
7	" "			NW¼ of NW¼				40			"	"	"	150			150		50					50		
8	U. S. of America			SW¼ of NW¼																						
9	U. S. of America			SE¼ of NW¼																						
10	Hilda L. Russell			NE¼ of SW¼ W of S.R.R. #90				15			"	"	"	120			120		40					40		
11	U. S. of America			NE¼ of SW¼ less 5 acres																						
12	U. S. of America			NW¼ of SW¼																						
13	U. S. of America			SW¼ of SW¼																						
14	U. S. of America			SE¼ of SW¼																						
15																										
16	U. S. of America			NE¼ of SE¼																						
17	U. S. of America			NW¼ of SE¼																						
18	U. S. of America			SW¼ of SE¼																						
19	U. S. of America			SE¼ of SE¼																						
20																										
								255						1960			1960	368	140					508		

Cass County, Minnesota, for Taxes for the Year 1956.

	Sold for Taxes	Validations by School Districts as Equalized by Department of Taxation: District No. ..... Rate ..... Mills	District No. ..... Rate ..... Mills	District No. ..... Rate ..... Mills	District No. 5 Rate 44.13 Mills	District No. ..... Rate ..... Mills	District No. ..... Rate ..... Mills	Tax including State Homestead ..... Mills	State Tax on Non-Homestead 5.34 Mills	Special Taxes	Total Taxes		Paid	When Paid: Month Day Year	Number of Receipt	March Settlement 1957	June Settlement 1957	Penalty	November Settlement 1957	Penalty	Collections to First Monday in January 1958	Penalty	Delinquent on First Monday in January 1959	Total Delinquent Tax and Penalty	Remarks
		Dollars	Dollars	Dollars	Dollars	Dollars	Dollars	$ cts.	$ cts.	$ cts.	$ cts.					$ cts.	$ cts.	$ cts.	$ cts.	$ cts.	$ cts.	$ cts.	$ cts.	$ cts.	
1					# 64			13 78			13 78	1	1st Half Paid	MAY 31 1957	11658		6 89							6 89	7 58
2					# 64			13 78			13 78	2	1st Half Paid	MAY 31 1957			6 89							6 89	7 58
3					# 76			16 36			16 36	3	1st Half Paid	MAY 31 1957			8 18							8 18	9 00
4					# 64			13 78			13 78	4	1st Half Paid	MAY 31 1957			6 89							6 89	7 58
5												5													
6					50			10 76	26		11 02	6	2nd Half Paid 1st Half Paid	OCT 31 1957 MAY 31 1957	16838		5 51		5 51					
7					50			10 76	26		11 02	7	2nd Half Paid 1st Half Paid	OCT 31 1957 MAY 31 1957	11457		5 51		5 51					
8												8													
9												9													
10					40			8 60	22		8 82	10	PAID IN FULL	OCT 31 1957	16525				8 82	82				
11												11													
12												12													
13												13													
14												14													
15												15													
16												16													
17												17													
18												18													
19												19													
20												20													
					# 326 140 466			87 82	74		88 56						39 87		19 84				28 85		

Assessment Roll and Tax List of Real Property in the Town of Shingobee, Cass County, Minnesota, for Taxes for the Year 1956.

Form SCD (56) WILLIS-DUFFY COMPANY, MINNEAPOLIS

* Indicate Type of Property: R-Residential, C-Commercial, I-Industrial, U-Utility, F-Farm, L-Lakeshore, T-Timber, M-Mineral

	In Whose Name Assessed	To Whom Transferred	Description of Property: Subdivision	Sec. or Lot	Town or Block	Reg.	Number of Acres of Land: Acres	100ths	No. School District	Indicate Homestead Yes or No	Indicate Agricultural Yes or No	* Indicate Type Property	True and Full Valuations: Land Exclusive of Structures and Improvements (Dollars)	Buildings and Other Structures (Dollars)	Machinery Permanently Attached to Real Estate (Dollars)	Total True and Full Value (Dollars)	Assessed Valuations: Rural: Homestead Up to $4,000 20% (Dollars)	Rural: Over $4,000 and Non-Homestead 33⅓% (Dollars)	All Other: Timber Land Class Je 20% (Dollars)	All Other: Homestead Up to $4,000 25% (Dollars)	All Other: Over $4,000 and Non-Homestead 40% (Dollars)	All Other: Machinery Permanently Attached to Real Estate 33⅓% (Dollars)	Total Assessed Value	Total Assessed Value as Equalized by the Board of Review (Dollars)	Final Equalized Value (Dollars)
	State of Minnesota								# 5																
	Robert E. & Mary I. McCarty		NE¼ of NE¼ Lot 1	11	141	31																			
	Burdette E. & Grace K. Anderson		NW¼ of NE¼ Lot 7				28	75		yes	yes	T	145			145	29						29		
	" " "		SW¼ of NE¼				40			"	"	"	320			320	64						64		
	" " "		SE¼ of NE¼ Lot 2				36	50		"	"	R	325	575		900	180						180		
	Arthur C. & Marie Shae		S. 500' of Lot 5																						
	Edward & Adell Bush		N½ of NE¼ of NW¼ Lot 8				20	50		"	No	"	370	860		1230	246						246		
	Arthur F. Grupe		S½ of NW¼ of NW¼ S½ of Lot 8				10	25		no	"	C	249	360		609		203					203		
	" "		SW¼ of NW¼ Lot 4				40			"	yes	"	480			480		160					160		
	Oleanna Shae		SE¼ of NW¼ Lot 6				11	25		"	No	L	165			165		55					55		
	Charles & William G. Olson		N½ of S½ of Lot 8				10	25		"	"	"	900	424		624		208					208		
	Arthur C. Shae Oleanna Harold O. & Violet E. Malone F. F. Grupe		NE¼ of SW¼ Lot 5 Less S. 500'				19	75		"	"	"	249	24		303		101					101		
			NW¼ of SW¼ Lot 10				22	50		"	"	"	330			330		110					110		
	Verne A. & Elaine Killian Johnson		SW¼ of SW¼ Lot 11				17			"	"	T	255			255		85					85		
	O. H. & Virgie L. Ophiem		SE¼ of SW¼ Lot 4				33	56		"	"	L	264	60		324		108					108		
	U. S. of America		Lot 12																						
	U. S. of America		NE¼ of SE¼																						
	Burdette E. & Grace K. Anderson		NW¼ of SE¼				40			yes	yes	T	240			240	48						48		
	M. B. & Ethel Freeman		SW¼ of SE¼ Lot 3				34	97		no	"	"	117			117		39					39		
	U. S. of America		SE¼ of SE¼																						
							370.24						3939	2303		6042	987	1069				1336			

Valuations by School Districts as Equalized by Department of Taxation

	Sold for Taxes	District No. ..... Rate ..... Mills (Dollars)	District No. ..... Rate ..... Mills (Dollars)	District No. ..... Rate ..... Mills (Dollars)	District No. ..... Rate ..... Mills (Dollars)	District No. ..... Rate ..... Mills (Dollars)	District No. ..... Rate ..... Mills (Dollars)	Tax including State Homestead ..... Mills ($ cts.)	State Tax on Non-Homestead 5.34 Mills ($ cts.)	Special Taxes ($ cts.)	Total Taxes ($ cts.)	Paid	When Paid: Month Day Year	Number of Receipt	March Settlement 1957 ($ cts.)	June Settlement 1957 ($ cts.)	Penalty ($ cts.)	November Settlement 1957 ($ cts.)	Penalty ($ cts.)	Collections to First Monday in January 1958 ($ cts.)	Penalty ($ cts.)	Delinquent on First Monday in January 1958 ($ cts.)	Total Delinquent Tax and Penalty ($ cts.)	Remarks
1																								
2		# 29	~~29~~					6 24			6 24	PAID IN FULL	MAY 31 1957	11668		6 24								
3		# 64	~~64~~					13 78			13 78	2nd Half Paid 1st Half Paid	OCT 31 1957 MAY 31 1957			6 89		6 89						
4		# 180	~~180~~					38 74			38 74	2nd Half Paid 1st Half Paid	OCT 31 1957 MAY 31 1957	11667 11684		19 37		19 37						
5																								
6			# 246					59 08			59 08	Balance Paid Prior Paid 2nd Half Paid	FEB 28 1957 FEB 11 1957 OCT 31 1957	5518 2469	38 98 30 10									
7			203					48 76	1 08		49 84	1st Half Paid	MAY 28 1957	5114		42 57		42 57						
8		160	~~160~~					34 44	86		35 30	2nd Half Paid 1st Half Paid	OCT 31 1957 MAY 28 1957	16828										
9	SOLD FOR TAXES		55					13 22	30		13 52	PAID IN FULL	NOV 20 1957	17197						13 52				
10			208					49 96	1 12		51 08	PAID IN FULL	MAY 31 1957	11671		51 08								
11			101					24 26	54		24 80	1st Half Paid	MAY 31 1957	11667		12 40				Lot 5	1 24	13 64		In name of Arthur C. Shae
12			110					26 42	58		27 00	PAID IN FULL	APR 17 1957	5287		27 00								
13			85					20 42	46		20 88	PAID IN FULL	OCT 31 1957	16541				20 88	71					
14			108					25 94	58		26 52	2nd Half Paid 1st Half Paid	OCT 30 1957 MAY 31 1957	16254 11293		13 26		13 26						Paid Under Protest
15																								
16																								
17	SOLD FOR TAXES	# 48						10 32			10 32	2nd Half Paid 1st Half Paid	OCT 31 1957 MAY 31 1957	16824 11667		5 16		5 16						
18		39						8 40	20		8 60											8 60		
19																								
20																								
		# 321 179 520	# 246 ~~179~~ ~~246~~ 1116	# 567 ~~567~~ 1126				268 06 111 92 397 98	5 72		385 70				24 98	183 97		108 13		13 52		21 00		

Assessment Roll and Tax List of Real Property in the Town of Shingobee, Cass County, Minnesota, for Taxes for the Year 1956.

Form SCD (56) WILLIAMS-BATES COMPANY, MINNEAPOLIS

* Indicate Type of Property: R-Residential, C-Commercial, I-Industrial, U-Utility, F-Farm, L-Lakeshore, T-Timber, M-Mineral

	In Whose Name Assessed	To Whom Transferred	Description of Property: Subdivision	Sec. of Lot	Town of Block	Reg.	Number of Acres of Land: Acres	100ths	Indicate Homestead by Yes	Indicate Agricultural by Yes	* Indicate Type of Property	No. School District	True and Full Valuations: Land Exclusive of Structures and Improvements	Buildings and Other Structures	Machinery Permanently Attached to Real Estate	Total True and Full Value	Assessed Valuations: Rural: Homestead Up to $4,000 20%	Rural: Over $4,000 and Non-Homestead 33⅓%	All Other: Timber Land Class 3c 20%	All Other: Homestead Up to $4,000 25%	All Other: Over $4,000 and Non-Homestead 40%	All Other: Machinery Permanently Attached to Real Estate 33⅓%	Total Assessed Value	Total Assessed Value as Equalized by the Board of Review	Final Equalized Value
													Dollars	Dollars	Dollars	Dollars	Dollars	Dollars	Dollars	Dollars	Dollars	Dollars	Dollars	Dollars	Dollars
1	Adolph M. Bredeson		E½ of NE¼ of NE¼	12	141	31	20						162			162		54					54		
2	J. J. Sabin		W½ of NE¼ of NE¼				20		"	"	"		162			162		54					54		
	Mr. Hugh E. Letteer of Bemidji																								
3	Wheeler Lumber Bridge & Supply Co.		SW¼ of NE¼				40		"	"	"		600			600		200					200		
4	Lloyd & Hazel Albern		S½ of SE¼ of NE¼ except N.8 rds. of W. 40 rds.				18		40		R		145	245		390	78						78		
5	~~Robert A. Mills, et al~~ Donald J. Guertin		N.8 rds. of W. 40 rds. of S½ of SE¼ of NE¼				2		110	"	"		60			60		20					20		
6			NE¼ of NW¼																						
7	State of Minnesota		NW¼ of NW¼ Lot 1																						
8	Thavilles Land Co. (Pat. #1143022)		SW¼ of NW¼				40		"	"	T		600			600		200					200		
9	" " " " (" ")		W½ of SE¼ of NW¼				20		"	"	"		300			300		100					100		
10	Wheeler Lumber Bridge & Supply Co.		W½ of SE¼ of N.3/4 of SE¼				20		"	"	"		240			240		80					80		
11	State of Minnesota		E½ of NE¼ of SW¼																						
12	U. S. of America		NW¼ of SW¼																						
13	Mr. Hugh E. Letteer of Bemidji Wheeler Lumber Bridge & Supply Co.		E½ of SE¼ of NW¼ SW¼ of SW¼				20		"	"	"		300			300		100					100		
14	U. S. of America		SE¼ of SW¼																						
15																									
16			NE¼ of SE¼																						
17			NW¼ of SE¼																						
18			SW¼ of SE¼																						
19			SE¼ of SE¼																						
20																									
							200						2569	245		2814	78	808					886		

Validations by School Districts as Equalized by Department of Taxation

	Sold for Taxes	District No. ..... Rate ..... Mills	District No. 75 Rate 41.5 Mills	District No. ..... Rate ..... Mills	District No. ..... Rate ..... Mills	District No. ..... Rate ..... Mills	District No. ..... Rate ..... Mills	Tax including State Homestead ..... Mills	State Tax on Non-Homestead 5.34 Mills	Special Taxes	Total Taxes	Paid	When Paid	Number of Receipt	March Settlement 1957	June Settlement 1957	Penalty	November Settlement 1957	Penalty	Collections to First Monday in January 1958	Penalty	Delinquent on First Monday in January 1958	Total Delinquent Tax and Penalty	Remarks
		Dollars	Dollars	Dollars	Dollars	Dollars	Dollars	$ cts.	$ cts.	$ cts.	$ cts.		Month Day Year		$ cts.	$ cts.	$ cts.	$ cts.	$ cts.	$ cts.	$ cts.	$ cts.	$ cts.	
1			54					1162	28		1190	1	2nd Half Paid SEP 17 1957 1st Half Paid MAY 31 1957	14388 8190		5.95		5.95						
2			54					1162	28		1190	2	PAID IN FULL MAY 31 1957	11692		11.90								
3			200					4304	106		4410	3	2nd Half Paid SEP 17 1957 1st Half Paid JUN 28 1957	14358 11155				22.05 22.05						
4			#78					1678			1678	4	PAID IN FULL MAY 23 1957	6554		16.78								
5			20					430	10		440	5										440	484	
6												6												
7												7												
8	SOLD FOR TAXES	150	Abate #7194					3228	80		3308	8	PAID IN FULL AUG 19 1957					44.10	Ref. Wt. Cl. # 12714	11.02	10/1/67		11.02 = Abated	
9	SOLD FOR TAXES	200 60	" 7194					4304 1292	106 32		4410 1324	9	PAID IN FULL AUG 19 1957	13488				22.06	Ref. Wt. Cl. # 12714	8.82			8.82 = Abated	
10		100						2152	54		2206	10	2nd Half Paid SEP 17 1957 1st Half Paid JUN 28 1957	14358 11155				8.82 8.82						
11												11												
12												12												
13		100						2152	54		2206	13	2nd Half Paid SEP 17 1957 1st Half Paid JUN 28 1957	14358 11155				11.03 11.03						
14												14												
15												15												
16												16												
17												17												
18												18												
19												19												
20												20												
		#78 808 886						19066	428		19494					34.63		155.71				440		19.84

Assessment Roll and Tax List of Real Property in the Town of Shingobee, Cass County, Minnesota, for Taxes for the Year 1956.

Form SCD (56) BILLE-BATE COMPANY, MINNEAPOLIS

* Indicate Type of Property: R-Residential, C-Commercial, I-Industrial, U-Utility, F-Farm, L-Lakeshore, T-Timber, M-Mineral

	In Whose Name Assessed	To Whom Transferred	Description of Property: Subdivision	Sec. or Lot	Town or Block	Rng.	Number of Acres of Land: Acres	Hdths	No. School District	Indicate Homestead Yes No	Indicate Agricultural Yes No	Indicate Type Property *	True and Full Valuations: Land Exclusive of Structures and Improvements (Dollars)	Buildings and Other Structures (Dollars)	Machinery Permanently Attached to Real Estate (Dollars)	Total True and Full Value (Dollars)	Assessed Valuations — Rural: Homestead Up to $6,000 20% (Dollars)	Rural: Over $6,000 and Non-Homestead 33⅓% (Dollars)	All Other: Timber Land Classified 20% (Dollars)	All Other: Homestead Up to $6,000 25% (Dollars)	All Other: Over $6,000 and Non-Homestead 40% (Dollars)	All Other: Machinery Permanently Attached to Real Estate 33⅓% (Dollars)	Total Assessed Value (Dollars)	Total Assessed Value as Equalized by the Board of Review (Dollars)	Final Equalized Value (Dollars)
1	Howard Conn		NW¼ of NW¼ SE	12	141	31	40		5	1110	Yes	C	450	1500		2250		760					760		
	Mrs Bernard Eckman		N½ of NW¼ S½ of SW¼ of SW¼ of SE¼				1			1110	"	R	30	320		350	71						71		
	Ada E. + Frank Bernard J. Eckman		W½ of SW¼ of SW¼ of SE¼ SW¼ of NW¼				1			"	"	T	15			15	3						3		
	Basil Cunningham + Lucille Bajula		S 156 rds of SW¼ of SE¼ lying E of Hwy #371 SE¼ of NW¼					15		1110	"	R	15			15		5					5		
	Ada E. + Frank Bernard J. Eckman		S½ of SW¼ of SW¼ of SW¼ of SE¼				2			"	"	T	30			30		10					10		
	Elmer Alda H. M. Burhart		S½ of SW¼ of SW¼ lying W of Hwy #371 and N½ of SW¼ of SW¼ of SE¼ NW¼ of NW¼				34			"	Yes	S	355	165		420		140					140		
			NW¼ of NW¼																						
	Martin H. + Marjorie Lahman		S½ of NW¼ of NW¼ lying E of Hwy #371 and S½ of NW¼ SW¼ of NW¼				1.25			1110	Yes	T	30			30		6					6		
	" " "		S½ of NW¼ of NW¼ lying W of Hwy #371 SW¼ of NW¼ S½ of SW¼ of SW¼ of SE¼				2			"	"	R	640	610		670	134						134		
	" " "		N½ of NW¼ of NW¼ of SW¼ of SW¼ of SE¼				2			"	"	T	60			60	12						12		
	Lawrence Stettler ½ int.		W½ of SW¼ of SW¼ of SW¼ of SE¼ NW¼ of SW¼				31			1110	"	R	40	251		291		97					97		
	Gilman + Helen T. Evenson ¼ int each		S½ of SW¼ of SE¼ lying N of Hwy #371 NW¼ of SW¼				31			1110	"	"	150	336		486	97						97		
	Basil Cunningham + Lucille Bajula		S½ of SW¼ of SW¼ of SW¼ of SE¼ SW¼ of SW¼				23			1110	"	"	29	55		84		28					28		
	Martin H. Lahman + Margaret Lahman																								
	Bessie E. Woodworth		SE¼ of SW¼																						
	Lawrence Stettler ½ int.		N½ of W½ of SW¼ of SE¼ lying E of Hwy #371							"	"	T	30			30		10					10		
	Gilman + Helen T. Evenson ¼ int each		S½ of W½ of SW¼ of SE¼ lying E of Hwy #371							1110	"	"	5			5	1						1		
	Martin H. Lahman + Margaret Lahman																								
	Bessie Andrew		SW¼ of SE¼ lying E of Hwy #371							1110	"	"													
17			NW¼ of SE¼																						
18			SW¼ of SE¼																						
19			SE¼ of SE¼																						
20																									
							120						1229	3641		4720	304	1060					1364		

	Sold for Taxes	Valuations by School Districts as Equalized by Department of Taxation: District No. ..... Rate ..... Mills	District No. 11 Rate 112 Mills	District No. ..... Rate ..... Mills	District No. ..... Rate ..... Mills	District No. ..... Rate ..... Mills	Tax including State Homestead ..... Mills	State Tax on Non-Homestead 5.84 Mills	Special Taxes	Total Taxes	Paid	When Paid: Month	Day	Year	Number of Receipt	March Settlement 1957	June Settlement 1957	Penalty	November Settlement 1957	Penalty	Collections to First Monday in January 1958	Penalty	Delinquent on First Monday in January 1958	Total Delinquent Tax and Penalty	Remarks
		Dollars	Dollars	Dollars	Dollars	Dollars	$ cts.	$ cts.	$ cts.	$ cts.						$ cts.	$ cts.	$ cts.	$ cts.	$ cts.	$ cts.	$ cts.	$ cts.	$ cts.	
1	Sold for Taxes	760					16354	406		16760														16760	
2		# 71					1528			1528	2 PAID IN FULL	MAY	29	1957			1528								
3		# 3					64			64	3 PAID IN FULL	MAY	29	1957	7882		64								
4	Sold for Taxes	5					108	02		110														110	
5		10					216	06		222	5 PAID IN FULL	MAY	29	1957	7883		222								
6		140					3012	74		3086	2nd Half Paid / 1st Half Paid	OCT 1 / MAY 31		1951 / 1951	4324 / 5976		1543		1543						
7									1																
8		# 6					130			130	8 PAID IN FULL	MAY	22	1957	6552		32 72								
9		# 134					2884			2884	9 PAID IN FULL	MAY	22	1957											
10		# 12					258			258	10 PAID IN FULL	MAY	22	1957											
11		97					2088	52		2140	11 2nd Half Paid / 1st Half Paid	OCT 10 / MAY 31		1957 / 1957	4857 / 8255		10 70		10 70						
12	Sold for Taxes	# 97					2088			2088														2088	
13		28					602	14		616	13 2nd Half Paid / 1st Half Paid	MAY / MAY	31	1957 / 1957	8275 / 7621		30 8								
14																									
15		10					216	06		222	15 2nd Half Paid / 1st Half Paid	OCT 10 / MAY 31		1957 / 1957	4857 / 8255		11 1		11 1						
16		# 1					22			22	16 2nd Half Paid / 1st Half Paid	JUN / MAY 31	22	1957 / 1957	7945 / 7621		11		11						
17																									
18																									
19																									
20																									
		# 374 / 1050 / 1374					29570	560		30130							8437		2735					16958	

Assessment Roll and Tax List of Real Property in the Town of Shingobee, Cass County, Minnesota, for Taxes for the Year 1956.

Form SCD (56) BLUE-RITE COMPANY, MINNEAPOLIS

* Indicate Type of Property: R-Residential, C-Commercial, I-Industrial, U-Utility, F-Farm, L-Lakeshore, T-Timber, M-Mineral

	In Whose Name Assessed	To Whom Transferred	Description of Property: Subdivision	Sec. or Lot	Town or Block	Rng.	Number of Acres of Land (Acres / 100ths)	No. School District	Indicate Homestead Tax or No	Indicate Agricultural Tax or No	* Indicate Type of Property	True and Full Valuations: Land Exclusive of Structures and Improvements (Dollars)	Buildings and Other Structures (Dollars)	Machinery Permanently Attached to Real Estate (Dollars)	Total True and Full Value (Dollars)	Assessed Valuations: Rural: Homestead Up to $4,000 20% (Dollars)	Rural: Over $4,000 and Non-Homestead 33⅓% (Dollars)	All Other: Timber Land Class 2c 20% (Dollars)	All Other: Homestead Up to $4,000 25% (Dollars)	All Other: Over $4,000 and Non-Homestead 40% (Dollars)	All Other: Machinery Permanently Attached to Real Estate 33⅓% (Dollars)	Total Assessed Value (Dollars)	Total Assessed Value as Equalized by the Board of Review (Dollars)	Final Equalized Value (Dollars)
1	U. S. of America		NE¼ of NE¼ Lot 1	13	141	31		4 5																
2	U. S. of America		NW¼ of NE¼ Lot 2																					
3	State of Minnesota		SW¼ of NE¼ Lot 6																					
4	U. S. of America		SE¼ of NE¼ Lot 5																					
5	State of Minnesota		Lot 4																					
6	State of Minnesota		NE¼ of NW¼ Lot 1																					
7	U. S. of America		NW¼ of NW¼ Lot 3																					
8	U. S. of America		SW¼ of NW¼																					
9	U. S. of America		SE¼ of NW¼																					
10	State of Minnesota		Lot 8																					
11	U. S. of America		NE¼ of SW¼																					
12	U. S. of America		NW¼ of SW¼																					
13	U. S. of America		SW¼ of SW¼																					
14	Hugh V. Norton		SE¼ of SW¼ less Rg.				57		yes	yes	2	215	1270		1565	313						313		
15																								
16	U. S. of America		NE¼ of SE¼																					
17	U. S. of America		NW¼ of SE¼																					
18	Marion Hamlin		SW¼ of SE¼				40		no	yes	T	162			162		54					54		
19	U. S. of America		SE¼ of SE¼																					
20																								
							97					457	1270		1727	313	54					367		

	Sold for Taxes	Valuations by School Districts as Equalized by Department of Taxation: District No. ..... Rate ..... Mills	District No. 1 Rate 12 Mills	District No. ..... Rate ..... Mills	District No. ..... Rate ..... Mills	District No. ..... Rate ..... Mills	District No. ..... Rate ..... Mills	Tax including State Homestead	State Tax on Non-Homestead 5.34 Mills	Special Taxes	Total Taxes		Paid	When Paid	Number of Receipt	March Settlement 1957	June Settlement 1957	Penalty	November Settlement 1957	Penalty	Collections to First Monday in January 1958	Penalty	Delinquent on First Monday in January 1958	Total Delinquent Tax and Penalty	Remarks
		Dollars	Dollars	Dollars	Dollars	Dollars	Dollars	$ cts.	$ cts.	$ cts.	$ cts.			Month Day Year		$ cts.	$ cts.	$ cts.	$ cts.	$ cts.	$ cts.	$ cts.	$ cts.	$ cts.	
1												1													
2												2													
3												3													
4												4													
5												5													
6												6													
7												7													
8												8													
9												9													
10												10													
11												11													
12												12													
13												13													
14		* 313						6736			6736	14	2nd Half Paid 1st Half Paid	OCT 28 1957 MAY 27 1957	15483 15281		3368		3368						
15												15													
16												16													
17												17													
18		54						1162	28		1140	18	PAID IN FULL	OCT 31 1957	15473				1140	42					
19												19													
20												20													
		* 313 54 367						7898	28		7926						3368		4508						

Assessment Roll and Tax List of Real Property in the Town of Shingobee, Cass County, Minnesota, for Taxes for the Year 1956.

FORM 3C(1) (56) MILLER-BOYD COMPANY, MINNEAPOLIS

* Indicate Type of Property: R-Residential, C-Commercial, I-Industrial, U-Utility, F-Farm, L-Lakeshore, T-Timber, M-Mineral

	IN WHOSE NAME ASSESSED	TO WHOM TRANSFERRED	DESCRIPTION OF PROPERTY: SUBDIVISION	Sec. or Lot	Town or Block	Reg.	Number of Acres of Land: Acres	100ths	No. School District	Indicate Homestead Tax or No	Indicate Agricultural Tax or No	* Indicate Type of Property	TRUE AND FULL VALUATIONS: LAND Exclusive of Structures and Improvements	BUILDINGS and Other Structures	MACHINERY Permanently Attached to Real Estate	TOTAL True and Full Value	ASSESSED VALUATIONS: RURAL: Homestead Up to $4,000 20%	Over $4,000 and Non-Homestead 33⅓%	ALL OTHER: Timber Land Class 1c 20%	Homestead Up to $4,000 25%	Over $4,000 Non-Homestead 40%	MACHINERY Permanently Attached to Real Estate 33⅓%	TOTAL ASSESSED VALUE	Total Assessed Value as Equalized by the Board of Review	FINAL EQUALIZED VALUE
													Dollars	Dollars	Dollars	Dollars	Dollars	Dollars	Dollars	Dollars	Dollars	Dollars	Dollars	Dollars	Dollars
1	State of Minnesota		NE¼ of NE¼ Lot 2	14	141	31			8																
2	Wheeler Lumber Bridge & Supply Co.		NW¼ of NE¼ Lot 3				37.03		5	100	40	T	300			300		100					100		
3	U. S. of America		SW¼ of NE¼																						
4	U. S. of America		SE¼ of NE¼																						
5	U. S. of America		Lot 1																						
6	U. S. of America		NE¼ of NW¼																						
7	U. S. of America		NW¼ of NW¼																						
8	U. S. of America		SW¼ of NW¼																						
9	U. S. of America		SE¼ of NW¼																						
10																									
11	U. S. of America		NE¼ of SW¼																						
12	U. S. of America		NW¼ of SW¼																						
13	U. S. of America		SW¼ of SW¼																						
14	U. S. of America		SE¼ of SW¼																						
15																									
16	U. S. of America		NE¼ of SE¼																						
17	U. S. of America		NW¼ of SE¼																						
18	U. S. of America		SW¼ of SE¼																						
19	U. S. of America		SE¼ of SE¼																						
20																									
							37.03						300			300		100					100		

	SOLD FOR TAXES	VALIDATIONS BY SCHOOL DISTRICTS AS EQUALIZED BY DEPARTMENT OF TAXATION: District No. ..... Rate ..... Mills	District No. 8 Rate 11.54 Mills	District No. ..... Rate ..... Mills	District No. ..... Rate ..... Mills	District No. ..... Rate ..... Mills	District No. ..... Rate ..... Mills	Tax including State Homestead ..... Mills	State Tax on Non-Homestead 5.34 Mills	SPECIAL TAXES	TOTAL TAXES	PAID	WHEN PAID	Number of Receipt	March Settlement 1957	June Settlement 1957	Penalty	November Settlement 1957	Penalty	Collections to First Monday in January 1958	Penalty	Delinquent on First Monday in January 1958	Total Delinquent Tax and Penalty	REMARKS
		Dollars	Dollars	Dollars	Dollars	Dollars	Dollars	$ cts.	$ cts.	$ cts.	$ cts.		Month Day Year		$ cts.	$ cts.	$ cts.	$ cts.	$ cts.	$ cts.	$ cts.	$ cts.	$ cts.	
1																								
2			100					21.52	54		22.06	PAID IN FULL	MAY 31 1957	12865		22.06								
3																								
4																								
5																								
6																								
7																								
8																								
9																								
10																								
11																								
12																								
13																								
14																								
15																								
16																								
17																								
18																								
19																								
20																								
			100					21.52	54		22.06					22.06								

Assessment Roll and Tax List of Real Property in the Town of Shingobee, Cass County, Minnesota, for Taxes for the Year 1956.

FORM 3C(1) (56) BUSINESS FORMS COMPANY, MINNEAPOLIS

* Indicate Type of Property: R-Residential, C-Commercial, I-Industrial, U-Utility, F-Farm, L-Lakeshore, T-Timber, M-Mineral

	In Whose Name Assessed	To Whom Transferred		Description of Property: Subdivision	Sec. or Lot	Town or Block	Rng.	Number of Acres of Land: Acres	100ths	No. School District	Indicate Homestead Yes or No	Indicate Agricultural Yes or No	* Indicate Type of Property	True and Full Valuations: Land Exclusive of Structures and Improvements (Dollars)	Buildings and Other Structures (Dollars)	Machinery Permanently Attached to Real Estate (Dollars)	Total True and Full Value (Dollars)	Assessed Valuations, Rural: Homestead Up to $1,000 20% (Dollars)	Over $1,000 and Non-Homestead 33⅓% (Dollars)	Timber Land Class 2c 20% (Dollars)	All Other: Homestead Up to $1,000 25% (Dollars)	Over $1,000 and Non-Homestead 40% (Dollars)	Machinery Permanently Attached to Real Estate 33⅓% (Dollars)	Total Assessed Value (Dollars)	Total Assessed Value as Equalized by the Board of Review (Dollars)	Final Equalized Value (Dollars)
	U. S. of America		1	NE¼ of NE¼	15	141	31																				
	U. S. of America		2	NW¼ of NE¼																							
	U. S. of America		3	SW¼ of NE¼																							
	Axel A. & Edna M. Martensen		4	SE¼ of NE¼ less 2 acs.				38					R	153			153	51						51			
	State of Minnesota		5	2 acs. of SE¼ of NE¼																							
	U. S. of America		6	NE¼ of NW¼																							
	U. S. of America		7	NW¼ of NW¼																							
	U. S. of America		8	SW¼ of NW¼																							
	U. S. of America		9	SE¼ of NW¼																							
			10																								
	U. S. of America		11	NE¼ of SW¼																							
	U. S. of America		12	NW¼ of SW¼																							
	U. S. of America		13	SW¼ of SW¼																							
	U. S. of America		14	SE¼ of SW¼																							
			15																								
	U. S. of America		16	NE¼ of SE¼																							
	U. S. of America		17	NW¼ of SE¼																							
	U. S. of America		18	SW¼ of SE¼																							
	U. S. of America		19	SE¼ of SE¼																							
			20																								
								38						153			153	51						51			

	Sold for Taxes	Valuations by School Districts as Equalized by Department of Taxation: District No. ..... Rate ..... Mills	District No. 2 Rate 41.15 Mills	District No. ..... Rate ..... Mills	District No. ..... Rate ..... Mills	District No. ..... Rate ..... Mills	District No. ..... Rate ..... Mills	Tax including State Homestead ..... Mills	State Tax on Non-Homestead 5.25 Mills	Special Taxes	Total Taxes		Paid	When Paid	Number of Receipt	March Settlement 1957	June Settlement 1957	Penalty	November Settlement 1957	Penalty	Collections to Five Monday in January 1958	Penalty	Delinquent on Five Monday in January 1958	Total Delinquent Tax and Penalty	Remarks
		Dollars	Dollars	Dollars	Dollars	Dollars	Dollars	$ cts.	$ cts.	$ cts.	$ cts.			Month Day Year			$ cts.	$ cts.	$ cts.	$ cts.	$ cts.	$ cts.	$ cts.	$ cts.	
1												1													
2												2													
3												3													
4			51					1.098	28		1.126	4	PAID IN FULL	MAY 31 1957	11673		1.126								
5												5													
6												6													
7												7													
8												8													
9												9													
10												10													
11												11													
12												12													
13												13													
14												14													
15												15													
16												16													
17												17													
18												18													
19												19													
20												20													
			51					1.098	28		1.126						1.126								

Assessment Roll and Tax List of Real Property in the Town of Shingobee, Cass County, Minnesota, for Taxes for the Year 1956.

Form SCD (56) [illegible]

* Indicate Type of Property: R-Residential, C-Commercial, I-Industrial, U-Utility, F-Farm, L-Lakeshore, T-Timber, M-Mineral

	IN WHOSE NAME ASSESSED	TO WHOM TRANSFERRED	DESCRIPTION OF PROPERTY: SUBDIVISION	Sec. or Lot	Town or Block	Rng.	Number of Acres of Land: Acres	100ths	No. School District	Indicate Homestead Tax or No	Indicate Agricultural Tax or No	* Indicate Type of Property	TRUE AND FULL VALUATIONS: LAND Exclusive of Structures and Improvements (Dollars)	BUILDINGS and Other Structures (Dollars)	MACHINERY Permanently Attached to Real Estate (Dollars)	TOTAL True and Full Value (Dollars)	ASSESSED VALUATIONS: RURAL: Homestead Up to $4,000 20% (Dollars)	RURAL: Over $4,000 and Non-Homestead 33⅓% (Dollars)	ALL OTHER: Timber Land Class 3a 20% (Dollars)	ALL OTHER: Homestead Up to $4,000 25% (Dollars)	ALL OTHER: Over $4,000 and Non-Homestead 40% (Dollars)	ALL OTHER: MACHINERY Permanently Attached to Real Estate 33⅓% (Dollars)	TOTAL ASSESSED VALUE (Dollars)	Total Assessed Value as Equalized by the Board of Review (Dollars)	FINAL EQUALIZED VALUE (Dollars)
	State of Minnesota	1	NE¼ of NE¼	16	141	31			5																
	State of Minnesota	2	NW¼ of NE¼																						
	State of Minnesota	3	SW¼ of NE¼																						
	State of Minnesota	4	SE¼ of NE¼																						
		5																							
	State of Minnesota	6	NE¼ of NW¼																						
	State of Minnesota	7	NW¼ of NW¼																						
	State of Minnesota	8	SW¼ of NW¼																						
	State of Minnesota	9	SE¼ of NW¼																						
		10																							
	State of Minnesota	11	NE¼ of SW¼																						
	State of Minnesota	12	NW¼ of SW¼																						
	State of Minnesota	13	SW¼ of SW¼																						
	State of Minnesota	14	SE¼ of SW¼																						
		15																							
	State of Minnesota	16	NE¼ of SE¼																						
	State of Minnesota	17	NW¼ of SE¼																						
	State of Minnesota	18	SW¼ of SE¼																						
	State of Minnesota	19	SE¼ of SE¼																						
		20																							

	SOLD FOR TAXES	VALUATIONS BY SCHOOL DISTRICTS AS EQUALIZED BY DEPARTMENT OF TAXATION: District No. ..... Rate ..... Mills (Dollars)	District No. ..... Rate ..... Mills (Dollars)	District No. ..... Rate ..... Mills (Dollars)	District No. ..... Rate ..... Mills (Dollars)	District No. ..... Rate ..... Mills (Dollars)	District No. ..... Rate ..... Mills (Dollars)	Tax including State Homestead ..... Mills ($ cts.)	State Tax on Non-Homestead ..... Mills ($ cts.)	SPECIAL TAXES ($ cts.)	TOTAL TAXES ($ cts.)		PAID	WHEN PAID: Month Day Year	Number of Receipt	March Settlement 1957 ($ cts.)	June Settlement 1957 ($ cts.)	Penalty ($ cts.)	November Settlement 1957 ($ cts.)	Penalty ($ cts.)	Collections to First Monday in January 1958 ($ cts.)	Penalty ($ cts.)	Delinquent on First Monday in January 1959 ($ cts.)	Total Delinquent Tax and Penalty ($ cts.)	REMARKS
1												1													
2												2													
3												3													
4												4													
5												5													
6												6													
7												7													
8												8													
9												9													
10												10													
11												11													
12												12													
13												13													
14												14													
15												15													
16												16													
17												17													
18												18													
19												19													
20												20													

Assessment Roll and Tax List of Real Property in the Town of Shingobee, Cass County, Minnesota, for Taxes for the Year 1956.

Form SCD (56) [illegible]

* Indicate Type of Property: R-Residential, C-Commercial, I-Industrial, U-Utility, F-Farm, L-Lakeshore, T-Timber, M-Mineral

	In Whose Name Assessed	To Whom Transferred	Description of Property: Subdivision	Sec. or Lot	Town or Block	Rng.	Number of Acres of Land: Acres	Number of Acres of Land: 100ths	No. School District	Indicate Homestead Yes or No	Indicate Agricultural Tax Yes or No	* Indicate Type of Property	True and Full Valuations: Land Exclusive of Structures and Improvements (Dollars)	Buildings and Other Structures (Dollars)	Machinery Permanently Attached to Real Estate (Dollars)	Total True and Full Value (Dollars)	Assessed Valuations: Rural: Homestead Up to $4,000 20% (Dollars)	Rural: Over $4,000 and Non-Homestead 33⅓% (Dollars)	All Other: Timber Land Class 3c 20% (Dollars)	All Other: Homestead Up to $4,000 25% (Dollars)	All Other: Over $4,000 and Non-Homestead 40% (Dollars)	All Other: Machinery Permanently Attached to Real Estate 33⅓% (Dollars)	Total Assessed Value (Dollars)	Total Assessed Value as Equalized by the Board of Review (Dollars)	Final Equalized Value (Dollars)
	U. S. of America		1 NE¼ of NE¼ Lot 1	17	141	31			5																
	U. S. of America		2 NW¼ of NE¼ Lot 2																						
	U. S. of America		3 SW¼ of NE¼																						
	U. S. of America		4 SE¼ of NE¼																						
			5																						
2	U. S. of America		6 NE¼ of NW¼																						
	U. S. of America		7 NW¼ of NW¼																						
	U. S. of America		8 SW¼ of NW¼																						
	U. S. of America		9 SE¼ of NW¼																						
			10																						
	U. S. of America		11 NE¼ of SW¼																						
	U. S. of America		12 NW¼ of SW¼																						
	U. S. of America		13 SW¼ of SW¼																						
	U. S. of America		14 SE¼ of SW¼																						
			15																						
	U. S. of America		16 NE¼ of SE¼																						
	U. S. of America		17 NW¼ of SE¼																						
	State of Minnesota		18 SW¼ of SE¼																						
	U. S. of America		19 SE¼ of SE¼																						
			20																						

	Sold for Taxes	Valuations by School Districts as Equalized by Department of Taxation: District No. ..... Rate ..... Mills (Dollars)	District No. ..... Rate ..... Mills (Dollars)	District No. ..... Rate ..... Mills (Dollars)	District No. ..... Rate ..... Mills (Dollars)	District No. ..... Rate ..... Mills (Dollars)	District No. ..... Rate ..... Mills (Dollars)	Tax including State Homestead ..... Mills ($ cts.)	State Tax on Non-Homestead ..... Mills ($ cts.)	Special Taxes ($ cts.)	Total Taxes ($ cts.)		Paid	When Paid: Month Day Year	Number of Receipt	March Settlement 1957 ($ cts.)	June Settlement 1957 ($ cts.)	Penalty ($ cts.)	November Settlement 1957 ($ cts.)	Penalty ($ cts.)	Collections to First Monday in January 1958 ($ cts.)	Penalty ($ cts.)	Delinquent on First Monday in January 1958 ($ cts.)	Total Delinquent Tax and Penalty ($ cts.)	Remarks
1												1													
2												2													
3												3													
4												4													
5												5													
6												6													
7												7													
8												8													
9												9													
10												10													
11												11													
12												12													
13												13													
14												14													
15												15													
16												16													
17												17													
18												18													
19												19													
20												20													

Assessment Roll and Tax List of Real Property in the Town of Shingobee, Cass County, Minnesota, for Taxes for the Year 1956.

Form SCD (55) 10M-8-54 Stock Mfgr. Form No. 6

* Indicate Type of Property: R-Residential, C-Commercial, I-Industrial, U-Utility, F-Farm, L-Lakeshore, T-Timber, M-Mineral

	In whose name assessed	To whom transferred		Description of property: Subdivision	Sec. or Lot	Town or Block	Rng.	Number of Acres of Land: Acres	100ths	No. School District	Indicate Homestead Yes or No	Indicate Agricultural Yes or No	* Indicate Type of Property	True and Full Valuations: Land Exclusive of Structures and Improvements (Dollars)	Buildings and Other Structures (Dollars)	Machinery Permanently Attached to Real Estate (Dollars)	Total True and Full Value (Dollars)	Assessed Valuations — Rural: Homestead Up to $1,000 20% (Dollars)	Rural: Over $1,000 and Non-Homestead 33⅓% (Dollars)	All Other: Timber Land Class 3c 20% (Dollars)	All Other: Homestead Up to $1,000 25% (Dollars)	All Other: Over $1,000 Non-Homestead 40% (Dollars)	All Other: Machinery Permanently Attached to Real Estate 33⅓% (Dollars)	Total Assessed Value (Dollars)	Total Assessed Value as Equalized by the Board of Review (Dollars)	Final Equalized Value (Dollars)
	U. S. of America		1	NE¼ of NE¼				18.14	31	#5																	
	U. S. of America		2	NW¼ of NE¼																							
	U. S. of America		3	SW¼ of NE¼																							
	U. S. of America		4	SE¼ of NE¼																							
			5																								
2	U. S. of America		6	NE¼ of NW¼																							
	J. R. Geil		7	NW¼ of NW¼ Lot 1 less Hwy				47.52			Non	Yes	I	234			234		78					78		
	Andrew P. + Florence Peterson		8	SW¼ of NW¼ Lot 2				53.53			Yes	Yes	I	40	450		920		154					154		
	U. S. of America		9	SE¼ of NW¼																							
2	U. S. of America		10	Lot 3 S of Hwy #34																							
	U. S. of America		11	NE¼ of SW¼																							
	State of Minnesota		12	NW¼ of SW¼ Lot 3 N of Hwy #34																							
	U. S. of America		13	SW¼ of SW¼ Lot 4																							
	U. S. of America		14	SE¼ of SW¼																							
			15																								
	U. S. of America		16	NE¼ of SE¼																							
	U. S. of America		17	NW¼ of SE¼																							
	U. S. of America		18	SW¼ of SE¼																							
	U. S. of America		19	SE¼ of SE¼																							
			20																								
								101.05						674	450		1154	194	78					262		

	Sold for taxes	Valuations by school districts as equalized by department of taxation: District No. ..... Rate ..... Mills	District No. 2 Rate 41.2 Mills	District No. ..... Rate ..... Mills	District No. ..... Rate ..... Mills	District No. ..... Rate ..... Mills	District No. ..... Rate ..... Mills	Tax including State Homestead ..... Mills	State Tax on Non-Homestead 5.34 Mills	Special taxes	Total taxes		Paid	When paid: Month Day Year	Number of Receipt	March Settlement 1957	June Settlement 1957	Penalty	November Settlement 1957	Penalty	Collections to First Monday in January 1958	Penalty	Delinquent on First Monday in January 1958	Total Delinquent Tax and Penalty	Remarks
		Dollars	Dollars	Dollars	Dollars	Dollars	Dollars	$ cts.	$ cts.	$ cts.	$ cts.					$ cts.	$ cts.	$ cts.	$ cts.	$ cts.	$ cts.	$ cts.	$ cts.	$ cts.	
1												1													
2												2													
3												3													
4												4													
5												5													
6												6													
7		78						1678	42		1720	7	Not Paid Not Paid	MAY 31 1957	9604 Cpn. 1-57		8.60 8.60								
8		A 184						3960			3960	8	Part Paid	MAY 31 1957	11614		37.14						246	2.71	
9												9													
10												10													
11												11													
12												12													
13												13													
14												14													
15												15													
16												16													
17												17													
18												18													
19												19													
20												20													
		A 184						5638	42		5680						5434						246		
		78																							
		262																							

Assessment Roll and Tax List of Real Property in the Town of Shingobee, Cass County, Minnesota, for Taxes for the Year 1956.

Form SCD (56) WILDE-BYE COMPANY, MINNEAPOLIS

* Indicate Type of Property: R-Residential, C-Commercial, I-Industrial, U-Utility, F-Farm, L-Lakeshore, T-Timber, M-Mineral

	In Whose Name Assessed	To Whom Transferred	Description of Property: Subdivision	Sec. or Lot	Town or Block	Rng.	Number of Acres of Land (Acres / 100ths)	No. School District	Indicate Homestead Yes or No	Indicate Agricultural Yes or No	* Indicate Type Property	True and Full Valuations: Land Exclusive of Structures and Improvements (Dollars)	Buildings and Other Structures (Dollars)	Machinery Permanently Attached to Real Estate (Dollars)	Total True and Full Value (Dollars)	Assessed Valuations: Rural: Homestead Up to $4,000 20% (Dollars)	Rural: Over $4,000 Non-Homestead 33⅓% (Dollars)	All Other: Timber Lands 20% (Dollars)	All Other: Homestead Up to $4,000 25% (Dollars)	All Other: Over $4,000 Non-Homestead 40% (Dollars)	All Other: Machinery Permanently Attached to Real Estate 33⅓% (Dollars)	Total Assessed Value (Dollars)	Total Amount Valuation Equalized by the Board of Review (Dollars)	Final Equalized Value (Dollars)
1	U. S. of America		NE¼ of NE¼	14	141	31		#5																
2	U. S. of America		NW¼ of NE¼																					
3	U. S. of America		SW¼ of NE¼																					
4	State of Minnesota		SE¼ of NE¼																					
5																								
6	U. S. of America		NE¼ of NW¼																					
7	State of Minnesota		NW¼ of NW¼ Lot 1																					
8	U. S. of America		SW¼ of NW¼ Lot 2																					
9	U. S. of America		SE¼ of NW¼																					
10	Frank & Eva MacBain		E 350' of SE¼ of Howard Lake / SW¼ of SE¼							Yes	R	180	520		700	120						120		
11	U. S. of America		NE¼ of SW¼																					
12	Robert W. & Vearle A. Robinson		NW¼ of SW¼ Lot 3				52.48			"	"	200			200	50						50		
13	" " "		SW¼ of SW¼ Lot 4 (Lows in Lake)				52			"	"	620	1535		2155	391	234					525		
14	Frederick A. & Harold W. Jorgenson		SE¼ of SW¼ S. & W. of Lake				4			"	"	300	345		645		215					215		
15	Minnie W. Kitchek		S½ of S½ of SW¼ N. & E. of Lake less E. 350' (Lows in Lake)				16			"	"	426			426		142					142		
16	State of Minnesota		NE¼ of SE¼																					
17	U. S. of America		NW¼ of SE¼																					
18	State of Minnesota		SW¼ of SE¼																					
19	State of Minnesota		SE¼ of SE¼																					
20																								
							124.46					1590	2480		4070	461	591					1052		

	Sold for Taxes	Valuations by School Districts as Equalized by Department of Taxation: District No. ..... Rate ..... Mills	District No. ..... Rate ..... Mills	District No. 2 Rate 14.3 Mills	District No. ..... Rate ..... Mills	District No. ..... Rate ..... Mills	District No. ..... Rate ..... Mills	Tax including State Homestead ..... Mills	State Tax on Non-Homestead 2.34 Mills	Special Taxes	Total Taxes		Paid	When Paid (Month Day Year)	Number of Receipt	March Settlement 1957	June Settlement 1957	Penalty	November Settlement 1957	Penalty	Collections to First Monday in January 1958	Penalty	Delinquent on First Monday in January 1958	Total Delinquent Tax and Penalty	Remarks
		Dollars	Dollars	Dollars	Dollars	Dollars	Dollars	$ cts.	$ cts.	$ cts.	$ cts.					$ cts.	$ cts.	$ cts.	$ cts.	$ cts.	$ cts.	$ cts.	$ cts.	$ cts.	
1												1													
2												2													
3												3													
4												4													
5												5													
6												6													
7												7													
8												8													
9												9													
10				#120				28.82			28.82	10	PAID IN FULL	MAY 31 1957	6675		28.82								
11												11													
12				#50				12.00			12.00	12	2nd Half Paid / 1st Half Paid	OCT 31 1957 / MAY 27 1957	6267		6.00		6.67						
13				N 234				126.10	1.24		127.34	13	2nd Half Paid / 1st Half Paid	OCT 31 1957 / MAY 27 1957	6343		63.67								
14				215				51.64	1.14		52.78	14	PAID IN FULL	MAY 17 1957			52.78								
15				142				34.10	.76		34.86	15	PAID IN FULL	MAY 17 1957	6173		34.86								
16												16													
17												17													
18												18													
19												19													
20												20													
				#461				252.66	3.14		255.80						126.13		67.67						

Assessment Roll and Tax List of Real Property in the Town of Shingobee, Cass County, Minnesota, for Taxes for the Year 1956.

Form SCD (56) WILLIAM DAVIS PRINTING, MINNEAPOLIS

* Indicate Type of Property: R-Residential, C-Commercial, I-Industrial, U-Utility, F-Farm, L-Lakeshore, T-Timber, M-Mineral

	In Whose Name Assessed	To Whom Transferred	Description of Property: Subdivision	Sec. or Lot	Town or Block	Rng.	Number of Acres of Land: Acres	100ths	No. School District	Indicate Homestead Tax or No	Indicate Agricultural Tax or No	* Indicate Type of Property	True and Full Valuations: Land Exclusive of Structures and Improvements	Buildings and Other Structures	Machinery Permanently Attached to Real Estate	Total True and Full Value	Assessed Valuations: Rural: Homestead Up to $1,000 and Non-Homestead 20%	Rural: Over $1,000 and Non-Homestead 33⅓%	All Other: Timber Land Class 2c 20%	All Other: Homestead Up to $1,000 25%	All Other: Over $1,000 and Non-Homestead 40%	All Other: Machinery Permanently Attached to Real Estate 33⅓%	Total Assessed Value	Total Assessed Value as Equalized by the Board of Review	Final Equalized Value
							Acres	100ths					Dollars	Dollars	Dollars	Dollars	Dollars	Dollars	Dollars	Dollars	Dollars	Dollars	Dollars	Dollars	Dollars
1	State of Minnesota		NE¼ of NE¼	20	141	51			5																
2	U. S. of America		NW¼ of NE¼																						
3	U. S. of America		SW¼ of NE¼																						
4	State of Minnesota		SE¼ of NE¼																						
5																									
6	U. S. of America		NE¼ of NW¼																						
7	U. S. of America		NW¼ of NW¼																						
8	U. S. of America		SW¼ of NW¼																						
9	U. S. of America		SE¼ of NW¼																						
10																									
11	U. S. of America		NE¼ of SW¼																						
12	U. S. of America		NW¼ of SW¼																						
13	State of Minnesota		SW¼ of SW¼																						
14	U. S. of America		SE¼ of SW¼																						
15																									
16	State of Minnesota		NE¼ of SE¼																						
17	U. S. of America		NW¼ of SE¼																						
18	U. S. of America		SW¼ of SE¼																						
19	Margaret Ruth McFadden Sara E. Schers		SE¼ of SE¼				40			M	yes	M	240			240		80					80		
20							40						240			240		80					80		

Cass County, Minnesota, for Taxes for the Year 1956.

	Sold for Taxes	Valuations by School Districts as Equalized by Department of Taxation: District No. ..... Rate ..... Mills	District No. 5 Rate 41.12 Mills	District No. ..... Rate ..... Mills	District No. ..... Rate ..... Mills	District No. ..... Rate ..... Mills	District No. ..... Rate ..... Mills	Tax including State Homestead ..... Mills	State Tax on Non-Homestead 5.34 Mills	Special Taxes	Total Taxes		Paid	When Paid	Number of Receipt	March Settlement 1957	June Settlement 1957	Penalty	November Settlement 1957	Penalty	Collections to First Monday in January 1958	Penalty	Delinquent on First Monday in January 1958	Total Delinquent Tax and Penalty	Remarks
		Dollars	Dollars	Dollars	Dollars	Dollars	Dollars	$ cts.	$ cts.	$ cts.	$ cts.			Month Day Year		$ cts.	$ cts.	$ cts.	$ cts.	$ cts.	$ cts.	$ cts.	$ cts.	$ cts.	
1												1													
2												2													
3												3													
4												4													
5												5													
6												6													
7												7													
8												8													
9												9													
10												10													
11												11													
12												12													
13												13													
14												14													
15												15													
16												16													
17												17													
18												18													
19			80					1722	42		1764	19	PAID IN FULL	MAY 31 1957	7956		1764								
20			80					1722	42		1764	20					1764								

Assessment Roll and Tax List of Real Property in the Town of Shingobee,

Form 2CD (56) BLUE-BLVE PRINTS, BINDERS

* Indicate Type of Property: R-Residential, C-Commercial, I-Industrial, U-Utility, F-Farm, L-Lakeshore, T-Timber, M-Mineral

Number	In Whose Name Assessed	To Whom Transferred	Subdivision	Sec. or Lot	Town or Block	Rng.	Acres	100ths	No. School District	Indicate Improved Tax or No	Indicate Homestead Tax or No	Indicate Type of Property	Land Exclusive of Structures and Improvements	Buildings and Other Structures	Machinery Permanently Attached to Real Estate	Total True and Full Value	Rural Homestead Up to $4,000 20%	Rural Over $4,000 and Non-Homestead 33⅓%	All Other Timber Land Class 3e 20%	All Other Homestead Up to $4,000 25%	All Other Over $4,000 and Non-Homestead 40%	All Other Machinery Permanently Attached to Real Estate 33⅓%	Total Assessed Value	Total Assessed Value as Equalized by the Board of Review	Final Equalized Value
							Acres	100ths					Dollars	Dollars	Dollars	Dollars	Dollars	Dollars	Dollars	Dollars	Dollars	Dollars	Dollars	Dollars	Dollars
1	Nels D. Olson		NE¼ of NE¼			21 141 31	40		5	00	00	T	240			240		80					80		
2	" "		NW¼ of NE¼				40			"	"	"	320	106		426		142					142		
3	" "		SW¼ of NE¼				40			"	"	"	240			240		80					80		
4	" "		SE¼ of NE¼				40			"	"	"	240			240		80					80		
5																									
6	" "		NE¼ of NW¼				40			"	"	"	240			240		80					80		
7	" "		NW¼ of NW¼				40			"	"	"	240			240		80					80		
8	" "		SW¼ of NW¼				40			"	"	"	240			240		80					80		
9	" "		SE¼ of NW¼				40			"	"	"	240			240		80					80		
10																									
11	U. S. of America		NE¼ of SW¼																						
12	U. S. of America		NW¼ of SW¼																						
13	U. S. of America		SW¼ of SW¼																						
14	U. S. of America		SE¼ of SW¼																						
15																									
16	Basil Shofner		NE¼ of SE¼				40			00	00	T	360			360	72						72		
17	State of Minnesota (Cont. Basil Shofner)		NW¼ of SE¼				40			"	00	T	145			145	29						29		
18	State of Minnesota (" " ")		SW¼ of SE¼				40			"	00	"	145			145	29						29		
19	Basil Shofner		SE¼ of SE¼				40			"	00	T	340	195		535	113						113		
20																									
							440						3040	281		3321	243	702					945		

Number	Sold for Taxes	Validations by School Districts as Equalized by Department of Taxation: District No. ..... Rate ..... Mills	District No. 11 Rate 21.5 Mills	District No. ..... Rate ..... Mills	District No. ..... Rate ..... Mills	District No. ..... Rate ..... Mills	District No. ..... Rate ..... Mills	Tax Including State Homestead ..... Mills	State Tax on Non-Homestead 534 ..... Mills	Special Taxes	Total Taxes	Paid	When Paid: Month	Day	Year	Number of Receipt	March Settlement 1957	June Settlement 1957	Penalty	November Settlement 1957	Penalty	Collections to First Monday in January 1958	Penalty	Delinquent on First Monday in January 1958	Total Delinquent Tax and Penalty	Remarks
		Dollars	Dollars	Dollars	Dollars	Dollars	Dollars	$ cts.	$ cts.	$ cts.	$ cts.						$ cts.	$ cts.	$ cts.	$ cts.	$ cts.	$ cts.	$ cts.	$ cts.	$ cts.	
1			80					1722	42		1764	1st Half Paid	JAN	9	1957		882							882	970	
2			142					3056	76		2132	1st Half Paid	JAN	9	1957		1566							1566	1723	
3			80					1722	42		1764	1st Half Paid	JAN	9	1957		882							882	970	
4			80					1722	42		1764	1st Half Paid	JAN	9	1957		882							882	970	
5																11										
6			80					1722	42		1764	1st Half Paid	JAN	9	1957		882							882	970	
7			80					1722	42		1764	1st Half Paid	JAN	9	1957		882							882	970	
8			80					1722	42		1764	1st Half Paid	JAN	9	1957		882							882	970	
9			80					1722	42		1764	1st Half Paid	JAN	9	1957		882							882	970	
10																										
11																										
12																										
13																										
14																										
15																										
16			#72					1550			1550	PAID IN FULL	MAY	25	1957	7502		1550								
17			#29					624			624													624	686	
18			#29					624			624													624	686	
19			#113					2432			2432	PAID IN FULL	MAY	25	1957	7502		2432								
20			#203																							
								20340	370		20710						39182							8988		

Assessment Roll and Tax List of Real Property in the Town of Shingobee, Cass County, Minnesota, for Taxes for the Year 1956.

Form 5CD (55) 95-30-5476 (500,000), 8-1956,POLO

* Indicate Type of Property: R-Residential, C-Commercial, I-Industrial, U-Utility, F-Farm, L-Lakeshore, T-Timber, M-Mineral

	In Whose Name Assessed	To Whom Transferred	Description of Property: Subdivision	Sec. or Lot	Town or Block	Reg.	Number of Acres of Land: Acres	Hundredths	No. School District	Indicate Homestead Tax or No	Indicate Agricultural Tax or No	* Indicate Type of Property	True and Full Valuations: Land Exclusive of Structures and Improvements	Buildings and Other Structures	Machinery Permanently Attached to Real Estate	Total True and Full Value	Assessed Valuations: Rural: Homestead Up to $4,000 20%	Rural: Over $4,000 and Non-Homestead 33⅓%	All Other: Timber Land Class 3c 20%	All Other: Homestead Up to $4,000 25%	All Other: Over $4,000 and Non-Homestead 40%	Machinery Permanently Attached to Real Estate 33⅓%	Total Assessed Value	Total Assessed Value Equalized by the Board of Review	Final Equalized Value
													Dollars	Dollars	Dollars	Dollars	Dollars	Dollars	Dollars	Dollars	Dollars	Dollars	Dollars	Dollars	Dollars
1	U. S. of America		NE¼ of NE¼				22 141/31		#5																
2	U. S. of America		NW¼ of NE¼																						
3	U. S. of America		SW¼ of NE¼																						
4	U. S. of America		SE¼ of NE¼																						
5																									
6	U. S. of America		NE¼ of NW¼																						
7	U. S. of America		NW¼ of NW¼																						
8	U. S. of America		SW¼ of NW¼																						
9	U. S. of America		SE¼ of NW¼ Lot 3																						
10																									
11	U. S. of America		NE¼ of SW¼ Lot 2																						
12	U. S. of America		NW¼ of SW¼ Lot 4																						
13	State of Minnesota		SW¼ of SW¼ Lot 5																						
14	Daniel Walsh		SE¼ of SW¼ Lot 1				24 25		mm mm 7				240	"	240		80				80				
15																									
16	U. S. of America		NE¼ of SE¼																						
17	U. S. of America		NW¼ of SE¼																						
18	U. S. of America		SW¼ of SE¼																						
19	U. S. of America		SE¼ of SE¼																						
20																									
							24 25						240		240		80				80				

	Sold for Taxes	Valuations by School Districts as Equalized by Department of Taxation: District No. ..... Rate ..... Mills	District No. ..... Rate ..... Mills	District No. 1 Rate 34.5 Mills	District No. ..... Rate ..... Mills	District No. ..... Rate ..... Mills	District No. ..... Rate ..... Mills	Tax including State Homestead ..... Mills	State Tax on Non-Homestead 5.34 Mills	Special Taxes	Total Taxes		Paid	When Paid	Number of Receipt	March Settlement 1957	June Settlement 1957	Penalty	November Settlement 1957	Penalty	Collections to First Monday in January 1958	Penalty	Delinquent on First Monday in January 1958	Total Delinquent Tax and Penalty	Remarks
		Dollars	Dollars	Dollars	Dollars	Dollars	Dollars	$ cts.	$ cts.	$ cts.	$ cts.			Month Day Year		$ cts.	$ cts.	$ cts.	$ cts.	$ cts.	$ cts.	$ cts.	$ cts.	$ cts.	
1												1													
2												2													
3												3													
4												4													
5												5													
6												6													
7												7													
8												8													
9												9													
10												10													
11												11													
12												12													
13												13													
14				80				1922	42		1964	14											1964		
15												15													
16												16													
17												17													
18												18													
19												19													
20												20													
				80				1922	42		1964												1964		

Assessment Roll and Tax List of Real Property in the Town of Shingobee, Cass County, Minnesota, for Taxes for the Year 1956.

Form 5-CD (56) BUSINESS PUBLISHERS, BEMIDJI, MINN.

* Indicate Type of Property: R-Residential, C-Commercial, I-Industrial, U-Utility, F-Farm, L-Lakeshore, T-Timber, M-Mineral

	In Whose Name Assessed	To Whom Transferred	Description of Property: Subdivision	Sec. or Lot	Town or Block	Rng.	Number of Acres of Land (Acres / 100ths)	Indicate Homestead Yes or No	Indicate Agricultural Yes or No	* Indicate Type of Property	No. School District	True and Full Valuations: Land Exclusive of Structures and Improvements	Buildings and Other Structures	Machinery Permanently Attached to Real Estate	Total True and Full Value	Assessed Valuations: Rural: Homestead Up to $4,000 20%	Rural: Over $4,000 and Non-Homestead 33⅓%	All Other: Timber Land Classified 20%	All Other: Homestead Up to $4,000 25%	All Other: Over $4,000 and Non-Homestead 40%	All Other: Machinery Permanently Attached to Real Estate 33⅓%	Total Assessed Value	Total Assessed Value as Equalized by the Board of Review	Final Equalized Value
							Acres					Dollars	Dollars	Dollars	Dollars	Dollars	Dollars	Dollars	Dollars	Dollars	Dollars	Dollars	Dollars	Dollars
	U. S. of America		NE¼ of NE¼	23	141	31					11 5													
	U. S. of America		NW¼ of NE¼																					
	U. S. of America		SW¼ of NE¼																					
	U. S. of America		SE¼ of NE¼																					
	U. S. of America		NE¼ of NW¼																					
	U. S. of America		NW¼ of NW¼																					
	U. S. of America		SW¼ of NW¼																					
	U. S. of America		SE¼ of NW¼																					
	Mattie Krueger		NE¼ of SW¼				40	yes	yes	F		420			420	84						84		
	" "		NW¼ of SW¼				40	"	"	"		510			510	102						102		
	" "		SW¼ of SW¼				40	yes	yes	R		240			240	48						48		
	" "		SE¼ of SW¼				40	"	yes	R		320	320		640	128						128		
	U. S. of America		NE¼ of SE¼																					
	U. S. of America		NW¼ of SE¼																					
	Annie Marie Johnson & Caroline C. Hindson		SW¼ of SE¼				40	no	yes	F		270			270	90						90		
	" " " " "		SE¼ of SE¼ Lot 1				24.50	"	yes	R		475	176		651	217						217		
							229.50					2035	496		2531	362	307					669		

Valuations by School Districts as Equalized by Department of Taxation

	Sold for Taxes	District No. ..... Rate ..... Mills	District No. ..... Rate ..... Mills	District No. ..... Rate ..... Mills	District No. ..... Rate ..... Mills	District No. ..... Rate ..... Mills	Tax including State Homestead ..... Mills	State Tax on Non-Homestead 5.94 Mills	Special Taxes	Total Taxes		Paid	When Paid (Month Day Year)	Number of Receipt	March Settlement 1957	June Settlement 1957	Penalty	November Settlement 1957	Penalty	Collections to First Monday in January 1958	Penalty	Delinquent on First Monday in January 1958	Penalty	Total Delinquent Tax and Penalty	Remarks
		Dollars	Dollars	Dollars	Dollars	Dollars	$ cts.	$ cts.	$ cts.	$ cts.					$ cts.	$ cts.	$ cts.	$ cts.	$ cts.	$ cts.	$ cts.	$ cts.	$ cts.	$ cts.	
1											1														
2											2														
3											3														
4											4														
5											5														
6											6														
7											7														
8											8														
9											9														
10											10														
11		#84					1808			1808	11	1st Half Paid	MAY 28 1957												
12		#102					2194			2194	12	1st Half Paid	MAY 28 1957	15549		38.94		38.94							
13		#48					1032			1032	13	1st Half Paid	MAY 28 1957	8129											
14		#128					2754			2754	14	1st Half Paid	MAY 28 1957												
15											15														
16											16														
17											17														
18		90					1756	48		1804	18	2nd Half Paid / 1st Half Paid	OCT 31 1957 / MAY 31 1957	16835		902		902							
19		#217					4670	116		4786	19	2nd Half Paid / 1st Half Paid	OCT 31 1957 / MAY 31 1957	676		2393		2393							
20											20														
		#362 / 307 / 669					14344	164		14558						7279		7279							

Assessment Roll and Tax List of Real Property in the Town of Shingobee, Cass County, Minnesota, for Taxes for the Year 1956.

Form 5CD (55) McLaughlin Company, Minneapolis

* Indicate Type of Property: R-Residential, C-Commercial, I-Industrial, U-Utility, F-Farm, L-Lakeshore, T-Timber, M-Mineral

	In Whose Name Assessed	To Whom Transferred	Description of Property: Subdivision	Sec. or Lot	Town or Block	Rng.	Number of Acres of Land: Acres	100ths	No. School District	Indicate Homestead by Ho	Indicate Agricultural Land by Ag	* Indicate Type of Property	True and Full Valuations: Land Exclusive of Structures and Improvements	Buildings and Other Structures	Machinery Permanently Attached to Real Estate	Total True and Full Value	Assessed Valuations: Rural: Homestead Up to $4,000 20%	Rural: Over $4,000 and Non-Homestead 33⅓%	All Other: Timber Land Class 3c 20%	All Other: Homestead Up to $4,000 25%	All Other: Over $4,000 Non-Homestead 40%	Machinery Permanently Attached to Real Estate 33⅓%	Total Assessed Value	Total Assessed Value as Equalized by the Board of Review	Final Equalized Value	Remarks
							Acres	100ths					Dollars	Dollars	Dollars	Dollars	Dollars	Dollars	Dollars	Dollars	Dollars	Dollars	Dollars	Dollars	Dollars	
1	U. S. of America		NE¼ of NE¼	24	141	31			5																	
2	U. S. of America		NW¼ of NE¼																							
3	U. S. of America		SW¼ of NE¼																							
4	U. S. of America		SE¼ of NE¼																							
5	Hugh V. & Ruth Norton		NE¼ of NW¼ W of Ry				17	50		yes	yes	R	115			115	33						33			
6	U. S. of America		NE¼ of NW¼ less 17.5 acs. E of Ry.																							
7	Hugh V. & Ruth Norton		NW¼ of NW¼				40			"	"	"	285			285	57						57			
8	" " "		SW¼ of NW¼				40			"	"	"	140			140	28						28			
9	Hugh V. Norton		Lot 3 W of Ry. SE¼ of NW¼				22	67		"	yes	3	115			115	23						23			
10	Joseph Carlos Ryan		Lot 2 E of Ry.				6	26		Mobile Home		R	30			30		10					10			
11			NE¼ of SW¼																							
12	Hugh V. Norton		NW¼ of SW¼ Lot 1				3	7		yes	yes	"	40			40	8						8			
13			SW¼ of SW¼																							
14			SE¼ of SW¼																							
15																										
16	U. S. of America		NE¼ of SE¼																							
17	U. S. of America		NW¼ of SE¼ Lot 3																							
18	U. S. of America		SW¼ of SE¼ Lot 4 less Ry.																							
19	U. S. of America		SE¼ of SE¼																							
20																										
							163	25					726			726	139	10					149			

Validations by School Districts as Equalized by Department of Taxation

	Sold for Taxes	District No. 2 Rate 42.1 Mills	District No. 5 Rate 42.1 Mills	District No. 10 Rate 42.1 Mills	District No. ..... Rate ..... Mills	Tax Including State Homestead	State Tax on Non-Homestead 2.34 Mills	Special Taxes	Total Taxes	Paid	When Paid	Number of Receipt	March Settlement 1957	June Settlement 1957	Penalty	November Settlement 1957	Penalty	Collections to First Monday in January 1958	Penalty	Delinquent as First Monday in January 1958	Total Delinquent Tax and Penalty	Remarks
		Dollars	Dollars	Dollars	Dollars	$ cts.	$ cts.	$ cts.	$ cts.		Month Day Year		$ cts.	$ cts.	$ cts.	$ cts.	$ cts.	$ cts.	$ cts.	$ cts.	$ cts.	
1										1												
2										2												
3										3												
4										4												
5		#23				4.94			4.44	5	2nd Half Paid OCT 26 1957 15493 1st Half Paid MAY 27 1957 7281			2.47		2.47						
6										6												
7		#57				12.26			12.26	7	2nd Half Paid OCT 26 1957 15493 1st Half Paid MAY 27 1957 7281			6.13		6.13					
8		#28				6.02			6.02	8	2nd Half Paid OCT 26 1957 15493 1st Half Paid MAY 27 1957 7281			3.01		3.01					
9		#23				4.94			4.94	9	2nd Half Paid OCT 26 1957 1st Half Paid MAY 27 1957			2.47		2.47					
10				10		2.40	.06		2.46	10	Balance Paid APR 15 1957 5600 Part Paid APR 8 1957 5410			1.23 2.00							
11										11	2nd Half Paid OCT 26 1957 15493											
12		#8				1.72			1.72	12	1st Half Paid MAY 27 1957 7281			.86		.86						
13										13												
14										14												
15										15												
16										16												
17										17												
18										18												
19										19												
20										20												
		#139	#139	72		2.40																
			10	6		29.86	.06		32.34					17.40		14.94						
		139	10	144		32.26																

Assessment Roll and Tax List of Real Property in the Town of Shingobee, Cass County, Minnesota, for Taxes for the Year 1956.

Form ECD (56) BLUM-BATE COMPANY, BALTIMORE

* Indicate Type of Property: R-Residential, C-Commercial, I-Industrial, U-Utility, F-Farm, L-Lakeshore, T-Timber, M-Mineral

	In Whose Name Assessed	To Whom Transferred	Description of Property: Subdivision	Sec. or Lot	Town or Block	Rng.	Number of Acres of Land: Acres	Hundredths	No. School District	Indicate Homestead Yes or No	Indicate Agricultural Yes or No	* Indicate Type of Property	True and Full Valuations: Land Exclusive of Structures Improvements (Dollars)	Buildings and Other Structures (Dollars)	Machinery Permanently Attached to Real Estate (Dollars)	Total True and Full Value (Dollars)	Assessed Valuations: Rural: Homestead Up to $1,000 20% (Dollars)	Rural: Over $1,000 and Non-Homestead 33⅓% (Dollars)	All Other: Timber Land Class 3a 20% (Dollars)	All Other: Homestead Up to $1,000 25% (Dollars)	All Other: Over $1,000 and Non-Homestead 40% (Dollars)	All Other: Machinery Permanently Attached to Real Estate 33⅓% (Dollars)	Total Assessed Value	Total Assessed Value as Equalized by the Board of Review (Dollars)	Final Equalized Value (Dollars)
1	U. S. of America		NE¼ of NE¼ less Ry R/W	25	141	31																			
2	U. S. of America		NW¼ of NE¼ " "																						
3	U. S. of America		SW¼ of NE¼ " "																						
4	U. S. of America		SE¼ of NE¼ " "																						
5	Marion H. + Miriam E. Peng		Part of W½ of Govt Lot 4							no	no	L	90			90		30					30		
6	Rudolph Miller, et al		NE¼ of NW¼ Lot 1					16.40		"	"	T	321			321		107					107		
7	Edith M. + H. W. Jensen		Part Govt Lot 4 of N 7 chs of E 14 of W 14					46		yes	"	R	100	1635		1635	320						320		
8	Spencer + Olivia Kubo		NW¼ of NW¼							"	"	"	90	470		560	112						112		
9	Spencer Cross Post No. 134, American Legion		E 40 rds of E ½ of W ½ of Lot 4 less 100' x 1 rod					4.45		"	"	"	144			144		48					48		
10	Helen Olson		~~SE¼ of NW¼~~ Lot 2					50		"	"	"	210			210	42						42		
11	Spencer + Olivia Kubo		E ½ of N ½ of E ½ of SW¼ less Lot 4					44.77		"	"	T	210			210		42					42		
12	Myron S. + Florence Heuelman		W ½ of N ½ of E ½ of SW¼ less 1.25 acres					21.61		yes	"	R	315	600 / 365		1280				170	24		410		
13	Agnes Lachman		~~NW¼ of SW¼~~ Lot 3 less plat of Crescent Beach less 5 acres					20.56		yes	"	R	35	400		435	87						87		
14	Frank R. Hirschfield		~~SW¼ of NW¼~~ Lot 1 less Lot 2					6		yes	"	R	100	540		640		216					216		
15	Myron S. + Florence Heuelman		W ½ of Lot 4 less sold					5		"	"	T	99			99		33					33		
16	Harold H. + Sylvia Hauser		50' x 359' on E side of Crescent Beach (sold)					5.75		"	"	T	100			100					40		40		
17	U. S. of America		NE¼ of SE¼ less Ry					33																	
18	Spencer + Olivia Kubo		SW¼ of SE¼ Govt Lot 1 less Ry, less 5 Acres							yes	yes	"	105			105	21						21		
19	" " "		SE¼ of SE¼ " " " "					35.33		"	"	"	135			135	27						27		
20	" " "		Bounded on the N by Cass Lake, on the W by the 20th line of E & S boundary of Govt Lots 1 & 2 Crescent Beach, on the E end of Lot 3 less Sunday Tract					35.75		"	"	"	115			115	23						23		
21	Welding E. Christofferson							44		no	"	R	100	500		600					240		240		
								600.00					2059	4468		6467	639	424		170	520		1761		

	Sold for Taxes	Valuations by School Districts as Equalized by Department of Taxation: District No. 4 Rate 24.61 Mills	District No. 5 Rate 24.61 Mills	District No. ..... Rate ..... Mills	District No. ..... Rate ..... Mills	District No. ..... Rate ..... Mills	Tax including State Homestead ..... Mills	State Tax on Non-Homestead 5.94 Mills	Special Taxes	Total Taxes	Paid	When Paid (Month Day Year)	Number of Receipt	March Settlement 1957	June Settlement 1957	Penalty	November Settlement 1957	Penalty	Collections to First Monday in January 1958	Penalty	Delinquent on First Monday in January 1958	Penalty	Total Delinquent Tax and Penalty	Remarks
		Dollars	Dollars	Dollars	Dollars	Dollars	$ cts.	$ cts.	$ cts.	$ cts.				$ cts.	$ cts.	$ cts.	$ cts.	$ cts.	$ cts.	$ cts.	$ cts.	$ cts.	$ cts.	
1											1													
2											2													
3											3													
4											4													
5			30				720	16		736	5	PAID IN FULL MAY 31 1957	11095		736									
6			107				2570	58		2628	6	PAID IN FULL MAY 31 1957	11683		2628									
7			#325				7806			7806	7	1st Half Paid OCT 23 1957 / MAY 17 1957	15444 / 6777		3903		39.03							
8			#112				2690			2690	8	PAID IN FULL MAY 3 1957 / 2nd Half Paid FEB 28 1957	5396 / 3677	5.84 / 5.87	2690									
9			48				1152	26		1178	9	1st Half Paid JAN 8 1957	11											
10			#42				1008			1008	10	PAID IN FULL MAY 3 1957	5396		1008									
11			#170 / 240				9848	128		9976	11	2nd Half Paid SEP 10 1957 / 1st Half Paid MAY 9 1957	14497 / 6330		4988		49.88							
12			#87				2090			2090	12	PAID IN FULL MAY 3 1957	5396		2090									
13			216				5188	116		5304	13	PAID IN FULL MAY 31 1957	11682		5304									
14			33				792	18		810	14	2nd Half Paid SEP 13 1957 / 1st Half Paid MAY 9 1957	14497 / 6330		4.05		40.5							
15			40				960	22		982	15	PAID IN FULL MAY 31 1957	11678		982									
16											16													
17	#21						452			452	17	PAID IN FULL MAY 3 1957			4.52									
18	#27						582			582	18	PAID IN FULL MAY 6 1957	5396		5.82									
19	#23						444			444	19	PAID IN FULL MAY 3 1957			4.44									
20	240						5164	128		5292	20	2nd Half Paid OCT 7 1957 / 1st Half Paid MAY 7 1957	14985 / 6312		26.46		264.6							
	#71	#736	#807				348.24																	
	840	714	854				6642	512		4202.8				11.75	2090.8		1194.2							
	311	1450	1761				41512																	

Assessment Roll and Tax List of Real Property in the Town of Shingobee, Cass County, Minnesota, for Taxes for the Year 1956.

Form 5C(1) (55) 10,000-5/56 Merrill, Schaefer

* Indicate Type of Property: R-Residential, C-Commercial, I-Industrial, U-Utility, F-Farm, L-Lakeshore, T-Timber, M-Mineral

	In Whose Name Assessed	To Whom Transferred	Description of Property: Subdivision	Sec. or Lot	Town or Block	Rge.	Number of Acres of Land: Acres	100ths	No. School District	Indicate Homestead Tax by Yes	Indicate Agricultural Tax by Yes	* Indicate Type of Property	True and Full Valuations: Land Exclusive of Structures and Improvements	Buildings and Other Structures	Machinery Permanently Attached to Real Estate	Total True and Full Value	Assessed Valuations: Rural: Homestead Up to $1,000 20%	Rural: Over $1,000 and Non-Homestead 33⅓%	All Other: Timber Land Class 3a 20%	All Other: Homestead Up to $1,000 25%	All Other: Over $1,000 and Non-Homestead 40%	All Other: Machinery Permanently Attached to Real Estate 33⅓%	Total Assessed Value	Total Assessed Value as Equalized by the Board of Review	Final Equalized Value	Sold for Taxes	Tax including State Homestead ....Mills	State Tax on Non-Homestead 5.84 Mills	Special Taxes	Total Taxes	Paid	When Paid	Number of Receipt	March Settlement 1957	June Settlement 1957	Penalty	November Settlement 1957	Penalty	Collections to First Monday in January 1958	Penalty	Delinquent on First Monday in January 1958	Penalty	Total Delinquent Tax and Penalty	Remarks
										#		✓																																		
1	H. J. + Dorothy Manty	X	E 100' of W 200' of that part of E 40 ac. of Lot 4 lying between Hy. #144 and Twin Mile Lake				40		5	Yes	Yes	R	94	350		444				106			106																						
2			NW¼ of NE¼																																											
3	Jens Pederson	X	200' x 350' of Lot 4 SW¼ of NE¼				1.61			"	"	"	100	200		300				75			75					#75			1802					1802										
4	Loran E. Kay	X	W 100' of E 40 ac. of Lot 4 lying between Hy. #14 and Twin Mile Lake				1.22			Yes	"	"	70	455		525						212	212					212			5092	114				5206										
5	C. C. + Anna M. Ersted	X	Part of Lot 3 N of Lot 20 Crescent Beach							"	"	"	70	265		335						134	134					134			3218	72				3290										
6	H. W. + Edith Jensen	X	50' on lake front off of Lot 3 NE¼ of NW¼				.30			"	"	"	70	485		555						224	224					224			5380	120				5500										
7	"C. Fred" Marie Webb	X	50' on Hy. #14 NW¼ of NW¼ on Lot 4				.12			"	"	T	30			30						12	12					12			288	06				294										
8	Thomas F. + Caroline M. Webb		4.5 ac. of Lot 4 SW¼ of NW¼				4.5			Yes	"	C	500	800		1300	166	183					349					#166 183			8238	98				8336										
9	C. V. + Lydia A. Adams		Part of NE¼ of NW¼ + of Lot 4 SW¼ of NW¼				.33			Yes	"	R	100	800		900		300					300					300			7206	160				7366										
10	Howard E. + Georgette M. Ames	X	100' x 200' of Lot 4 of NE¼ of SW¼				.46			Yes	"	R	90	585		905						362	362					362			8694	194				8888										
11	Fred E. Sexton	X	60' x 160' x 60' of Lot 4 NE¼ of NW¼							"	"	"	100	170		270						110	110					110			2642	58				2700										
12	Raymond + Dorothy S. Ross		A Piece in S.E. Cor. of S½ of Lot 4 + A Piece in S.W. Cor. of S½ of S½ of S½				.50			"	"	"	100	440		540		180					180					180			4324	96				4420										
13	Frank R. + Laura K. Riley		Part of Lot 3 lying N of Lot 14 Part of Crescent Beach							"	"	"	50	160		210		70					70					70			1682	38				1720										
14	Myron J. + Florence Heuelman		Part of Lot 3 SW¼ of NW¼							Yes	"	L	50			50	10						10					#10			240					240										
15	Burney + Beulah Brown		Part of NE¼ of SW¼ of Lot 4				3.67			Yes	"	R	106	500		606		202					202					202			4852	108				4960										
16	Hans W. + Edith M. Jensen	Note	W 100' of Lot 3 lying S of Lot 4 + W Sparkman + Riley				.60			"	"	T	120			120		40					40					40			960	22				982										
17	Leonard + Mary Powell		All that part of Lot 3 lying N of Lots 15 & 16 Crescent Beach + W½ of Lot 2				.75			"	"	R	100	140		240		80					80					80			1922	42				1964										
18	Anna Sparkman		E40 of Lot 3 lying N of Lot 2 SW¼ of NW¼ Crescent Beach							Yes	"	R	100	315		415	83						83					#83			1994					1994										
19			SE¼ of SE¼																																											
20	A. J. + Ann Edith Hodgett		All that part of Lot 3 lying N of Lots 16 & 17 Sth. Crescent Beach + Lot 12				.60			"	"	R	125	610		735	147						147					#147 #51			3530					3530										
	Rosco R. + Rose M. Nash		Part of Lot 3 Crescent Beach				2.32						1960	6664		8624	408	1054		121	1054		2640					2640			64610	1128				65738										

Validations by School Districts as Equalized by Department of Taxation

District No.	Rate	Mills	Dollars	District No.	Rate	Mills	Dollars	District No.	Rate	Mills	Dollars	District No.	Rate	Mills	Dollars	District No.	Rate	Mills	Dollars	District No.	Rate	Mills	Dollars

	Paid	When Paid: Month	Day	Year	Number of Receipt	March Settlement 1957	June Settlement 1957	Penalty	November Settlement 1957	Penalty	Collections to First Monday in January 1958	Penalty	Delinquent on First Monday in January 1958	Penalty	Total Delinquent Tax and Penalty	Remarks
1																
2																
3	PAID IN FULL	MAY	31	1957	12319		2546									
3	2nd Half Paid	OCT	31	1957	15997		1802									
4	1st Half Paid	MAY	31	1957	11677		2603		2603							
5	PAID IN FULL	APR	24	1957	5760		3290									
6	2nd Half Paid	OCT	28	1957	16771		2750		2750							
6	1st Half Paid	MAY	17	1957												
7	2nd Half Paid	OCT	28	1957	15494		147		147							
7	1st Half Paid	MAY	17	1957												
8	2nd Half Paid	AUG	20	1957	14190		4168		4168							
8	1st Half Paid	MAY	31	1957	7333											
9	PAID IN FULL	MAY	31	1957	11486		7366									
10	2nd Half Paid	AUG	28	1957	15210		4444		4444							
10	1st Half Paid	MAY	31	1957	11685											
11	PAID IN FULL	MAY	31	1957	11630		2700									
12	2nd Half Paid	OCT	31	1957	16836		2210		2210							
12	1st Half Paid	MAY	31	1957	11684											
13	PAID IN FULL	FEB	2	1957	14358	17.20										
14	2nd Half Paid	SEP	19	1957	14497		120		120							
14	1st Half Paid	MAY	9	1957	10580											
15	PAID IN FULL	MAY	31	1957	11681		4960									
16	2nd Half Paid	AUG	23	1957	14772		982		982							
16	1st Half Paid	MAY	17	1957	11672											
17	PAID IN FULL	MAY	31	1957	11679		1964									
18	PAID IN FULL	MAY	25	1957	6381		1994									
19																
20	PAID IN FULL	MAY	25	1957	6882		3530									
						17.20	47085		16933							

Form SCD (55) 50,000-5-56 Imprint, Duluth, Minn.

Assessment Roll and Tax List of Real Property in the Town of Shingobee, Cass County, Minnesota, for Taxes for the Year 1956.

* Indicate Type of Property: R-Residential, C-Commercial, I-Industrial, U-Utility, F-Farm, L-Lakeshore, T-Timber, M-Mineral

	In Whose Name Assessed	To Whom Transferred	Description of Property: Subdivision	Sec. or Lot	Town or Block	Reg.	Number of Acres of Land: Acres	100ths	No. School District	Indicate Homestead Tax or No	Indicate Agricultural Tax or No	Indicate Type of Property	True and Full Valuations: Land Exclusive of Structures and Improvements	Buildings and Other Structures	Machinery Permanently Attached to Real Estate	Total True and Full Value	Assessed Valuations: Rural: Homestead Up to $1,000 20%	Rural: Over $1,000 and Non-Homestead 33⅓%	All Other: Timber Land Class 3c 20%	All Other: Homestead Up to $1,000 25%	All Other: Over $1,000 and Non-Homestead 40%	All Other: Machinery Permanently Attached to Real Estate 33⅓%	Total Assessed Value	Total Assessed Value as Equalized by the Board of Review	Final Equalized Value
													Dollars	Dollars	Dollars	Dollars	Dollars	Dollars	Dollars	Dollars	Dollars	Dollars	Dollars	Dollars	Dollars
1	Elizabeth S. & Hubert W. Lee		NE¼ of NE¼ Lot 1	26	141	31	5325		4-5			R	378			378		126					126		
2			NW¼ of NE¼																						
3			SW¼ of NE¼ Lot 2																						
4	" " "		SE¼ of NE¼				5477						405			405		135					135		
5																									
6	Louis Krueger		NE¼ of NW¼				39						312			312		104					104		
7	" "		NW¼ of NW¼				39.75						312			312		104					104		
8	State of Minnesota		SW¼ of NW¼																						
9	State of Minnesota		SE¼ of NW¼																						
10	Edmund C. & Mathilda Thomas		1 Rec. of Lots 3 less Burns tract				18						105			105	21						21		
11	U. S. of America		NE¼ of SW¼																						
12	U. S. of America		NW¼ of SW¼																						
13	U. S. of America		SW¼ of SW¼ Lot 6																						
14	U. S. of America		SE¼ of SW¼																						
15	Olaf & Bertha Hanson		W. 250' of E. 420' of Lot 3 between Portage Lake & Hy. #19 less E. 100'				1.50					R	100	800		900	180						180		
16	Alvina Kubo		E. 170' of Lot 3 S. of Hy. #19 NW¼ of SW¼										30			30		10					10		
17	U. S. of America		NW¼ of SW¼																						
18	Gl. E. Woock, Glen W. Witham &		Lot 4 less E. 350' SW¼ of SE¼				45.76					L	180			180		60					60		
19	Clarence J. Eberspeter		Rolling Hills Resort SW¼ of SE¼																						
20	Roy C. & Edna C. Cole		E. 100' of W. 250' of E. 420' of Lot 3 lying between Old Hy. #19 & Portage Lake				6					T	75	450	Unknown Unknown	525		175					175		
														75		75		25					25		
							25.75						1897	800		2697	201	564					765		

	Sold for Taxes	Valuations by School Districts as Equalized by Department of Taxation: District No. 105 Rate 44.15 Mills	District No. 105	District No. 105 Rate 44.15 Mills	District No.	District No.	District No.	Tax including State Homestead	State Tax on Non-Homestead	Special Taxes	Total Taxes	Paid	When Paid	Number of Receipt	March Settlement 1957	June Settlement 1957	Penalty	November Settlement 1957	Penalty	Collections to First Monday in January 1955	Penalty	Delinquent on First Monday in January 1955	Total Delinquent Tax and Penalty	Remarks
		Dollars	Dollars	Dollars	Dollars	Dollars	Dollars	$ cts.	$ cts.	$ cts.	$ cts.		Month Day Year		$ cts.	$ cts.	$ cts.	$ cts.	$ cts.	$ cts.	$ cts.	$ cts.	$ cts.	
1		126						27.12	6.8		27.80	PAID IN FULL	MAY 31 1957	11667		27.80								
2																								
3																								
4		135						24.06	7.2		29.78	PAID IN FULL	MAY 31 1957	11667		29.78								
5																								
6		104						22.38	5.6		22.94	2nd Half Paid / 1st Half Paid	OCT 31 1956 / MAY 28 1957	8128		11.47		22.94					
7		104						22.38	5.6		22.94	2nd Half Paid / 1st Half Paid	OCT 22 1956 / MAY 28 1957	15544		11.47							
8																								
9																								
10			#21					5.04			5.04	PAID IN FULL	FEB 4 1957	11442	5.04									
11																								
12																								
13																								
14																								
15			#180					43.24			43.24	PAID IN FULL	MAY 31 1957	11669		43.24								
16			10					2.40	.06		2.46	PAID IN FULL	MAY 3 1957	5396		2.46								
17																								
18			60					14.42	.32		14.74	PAID IN FULL	MAY 31 1957	11692		14.74								
19																								
20			175 / 25					42.04 / 6.00	.94 / .14		42.98 / 6.14	2nd Half Paid / 1st Half Paid	OCT 31 1957 / MAY 28 1957	15815 / 6857		21.49		21.49						36.84 Added / 36.84 added
			#201	#201				71.00																
	40		95	564				100.94	3.04		1.75.08				3.44	162.45		49.43						
	40		296	765				172.04																

Lot 3-141-31

This is according to information from H. W Jensen. Total acreage of Lot 3, Sec 26 is 33.75 acres.

Form 5CD (56) WILLIS-DUFF PRINTY, MINNEAPOLIS

Assessment Roll and Tax List of Real Property in the Town of Shingobee, Cass County, Minnesota, for Taxes for the Year 1956.

* Indicate Type of Property: R-Residential, C-Commercial, I-Industrial, U-Utility, F-Farm, L-Lakeshore, T-Timber, M-Mineral

	In Whose Name Assessed	To Whom Transferred	Description of Property: Subdivision	Sec. or Lot	Town or Block	Reg.	Number of Acres of Land: Acres	100ths	No. School District	Indicate Homestead Yes or No	Indicate Agricultural Yes or No	Indicate Type of Property	True and Full Valuations: Land Exclusive of Structures and Improvements (Dollars)	Buildings and Other Structures (Dollars)	Machinery Permanently Attached to Real Estate (Dollars)	Total True and Full Value (Dollars)	Assessed Valuations: Rural: Homestead Up to $4,000 20% (Dollars)	Rural: Over $4,000 and Non-Homestead 33⅓% (Dollars)	All Other: Timber Land Class 3c 20% (Dollars)	All Other: Homestead Up to $4,000 25% (Dollars)	All Other: Over $4,000 and Non-Homestead 40% (Dollars)	All Other: Machinery Permanently Attached to Real Estate 33⅓% (Dollars)	Total Assessed Value (Dollars)	Total Assessed Value as Equalized by the Board of Review (Dollars)	Final Equalized Value (Dollars)
	Ethel B. Burns		Commencing 2400' of that part of Lot 3 lying between Crescent Beach & Crest Lake, 4 Rds. in	26	141	31	2		5	yes	no	R	95	560		655	131						131		
2			NW¼ of NE¼																						
3			SW¼ of NE¼																						
4			SE¼ of NE¼																						
	Oleif + Bertha Hansen		All that part of Lot 3 lying N. & Reg. E. of R.W. of Gorman Trust				1			no	"	R	99			99		33					33		
6			NE¼ of NW¼																						
7			NW¼ of NW¼																						
8			SW¼ of NW¼																						
9			SE¼ of NW¼																						
10																									
11			NE¼ of SW¼																						
12			NW¼ of SW¼																						
13			SW¼ of SW¼																						
14			SE¼ of SW¼																						
15																									
16			NE¼ of SE¼																						
17			NW¼ of SE¼																						
18			SW¼ of SE¼																						
19			SE¼ of SE¼																						
20																									
							3						194	560		754	131	33					164		

	Sold for Taxes	Valuations by School Districts as Equalized by Department of Taxation: District No. ..... Rate ..... Mills	District No. ..... Rate ..... Mills	District No. 5 Rate 34 Mills	District No. ..... Rate ..... Mills	District No. ..... Rate ..... Mills	District No. ..... Rate ..... Mills	Tax including State Homestead ..... Mills	State Tax on Non-Homestead 5.24 Mills	Special Taxes	Total Taxes	Paid	When Paid (Month Day Year)	Number of Receipt	March Settlement 1957	June Settlement 1957	Penalty	November Settlement 1957	Penalty	Collections to First Monday in January 1958	Penalty	Delinquent on First Monday in January 1958	Penalty	Total Delinquent Tax and Penalty	Remarks
1				$131				31 46			31 46	1	PAID IN FULL MAY 23 1957	68 38		31 46									
2												2													
3												3													
4												4													
5				33				7 92	18		8 10	5	PAID IN FULL MAY 31 1957	11689		8 10									
6												6													
7												7													
8												8													
9												9													
10												10													
11												11													
12												12													
13												13													
14												14													
15												15													
16												16													
17												17													
18												18													
19												19													
20												20													
				$131 33 164				3938	18		3956					3956									

Form SCD (55) WILMI-NAVE COMPANY, MINNEAPOLIS

Assessment Roll and Tax List of Real Property in the Town of Shingobee, Cass County, Minnesota, for Taxes for the Year 1956.

* Indicate Type of Property: R-Residential, C-Commercial, I-Industrial, U-Utility, F-Farm, L-Lakeshore, T-Timber, M-Mineral

	In Whose Name Assessed	To Whom Transferred	Description of Property: Subdivision	Sec. or Lot	Town or Block	Rng.	Number of Acres of Land: Acres	10ths	No. School District	Indicate Homestead Yes or No	Indicate Agricultural Land in Ha	Indicate Type Property	True and Full Valuations: Land Exclusive of Structures and Improvements (Dollars)	Buildings and Other Structures (Dollars)	Machinery Permanently Attached to Real Estate (Dollars)	Total True and Full Value (Dollars)	Assessed Valuations: Rural: Homestead Up to $4,000 20% (Dollars)	Rural: Over $4,000 and Non-Homestead 33⅓% (Dollars)	All Other: Timber Land Class 3e 20% (Dollars)	All Other: Homestead Up to $4,000 25% (Dollars)	All Other: Over $4,000 and Non-Homestead 40% (Dollars)	All Other: Machinery Permanently Attached to Real Estate 33⅓% (Dollars)	Total Assessed Value (Dollars)	Total Assessed Value as Equalized by the Board of Review (Dollars)	Final Equalized Value (Dollars)
1	U. S. of America		NE¼ of NE¼				27	141.31																	
2	U. S. of America		NW¼ of NE¼																						
3	U. S. of America		SW¼ of NE¼																						
4	U. S. of America		SE¼ of NE¼																						
5																									
6	U. S. of America		NE¼ of NW¼ Lot 1																						
7	U. S. of America		NW¼ of NW¼ Lot 2																						
8	Reuben Eckman	Reuben & Hermina Eckman	SW¼ of NW¼ lies E. & W. of Hwy				40			MC	Yes	R	120	375		495		165					165		
9	U. S. of America		SE¼ of NW¼																						
10	Fred H. Eckman	Lloyd Norman	All of Lots 3 & 4 lying W. of Hwy							"	"	"	75			75		25					25		
11	U. S. of America		NE¼ of SW¼																						
12	Ernest A. + Edwin H. Collins		NW¼ of SW¼				40				½	"	R	120	190	310	62						62		
13	U. S. of America		SW¼ of SW¼																						
14	U. S. of America		SE¼ of SW¼																						
15																									
16	U. S. of America		NE¼ of SE¼																						
17	George Ewen		NW¼ of SE¼				40			MC	"	"	T	201		201		67					67		
18	" "		SW¼ of SE¼				40			"	"	"		201		201		67					67		
19	" "		SE¼ of SE¼				40			"	"	"		201		201		67					67		
20																									
							200							918	565	1483	62	391					453		

	Sold for Taxes	Valuations by School Districts as Equalized by Department of Taxation: District No. ..... Rate ..... Mills	Dollars	District No. ..... Rate ..... Mills	Dollars	District No. ..... Rate ..... Mills	Dollars	District No. ..... Rate ..... Mills	Dollars	Tax including State Homestead ..... Mills $ cts.	State Tax on Non-Homestead ..... Mills $ cts.	Special Taxes $ cts.	Total Taxes $ cts.	Paid	When Paid Month Day Year	Number of Receipt	March Settlement 1957 $ cts.	June Settlement 1957 $ cts.	Penalty $ cts.	November Settlement 1957 $ cts.	Penalty $ cts.	Collections to First Monday in January 1958 $ cts.	Penalty $ cts.	Delinquent on First Monday in January 1958 $ cts.	Total Delinquent Tax and Penalty $ cts.	Remarks
1																										
2																										
3																										
4																										
5																										
6																										
7																										
8		~~$ 99~~ ~~165~~	Abate. #							2130 ~~550~~	~~66~~		2130 ~~616~~	PAID IN FULL	JAN 1 8 1957	97	2130									15.08 Abated
9																										
10		25								538	14		552	PAID IN FULL	MAY 31 1957	11690		552								
11																										
12	SOLD FOR TAXES	$ 62								1334			1334											1334		
13																										
14																										
15																										
16																										
17		67								1442	36		1478	PAID IN FULL	MAY 31 1957			1478								
18		67								1442	36		1478	PAID IN FULL	MAY 31 1957	11698		1478								
19		67								1442	36		1478	PAID IN FULL	MAY 31 1957			1478								
20																										
		~~$ 62~~ 391 453								4748	210		4958				2130	4986						1334		15.08

Assessment Roll and Tax List of Real Property in the Lawrence of Shingobee, Cass County, Minnesota, for Taxes for the Year 1956.

Form 5CED (56) BULLER-BATES COMPANY, MINNEAPOLIS

* Indicate Type of Property: R-Residential, C-Commercial, I-Industrial, U-Utility, F-Farm, L-Lakeshore, T-Timber, M-Mineral

	In Whose Name Assessed	To Whose Transferred		Description of Property: Subdivision	Sec. or Lot	Town. or Block	Rng.	Number of Acres of Land: Acres	100ths	No. School District	Indicate Homestead Yes or No	Indicate Agricultural Yes or No	* Indicate Type of Property	True and Full Valuations: Land Exclusive of Structures and Improvements	Buildings and Other Structures	Machinery Permanently Attached to Real Estate	Total True and Full Value	Assessed Valuations: Rural: Homestead Up to $4,000 20%	Rural: Over $4,000 and Non-Homestead 33⅓%	All Other: Timber Land Class 3a 20%	All Other: Homestead Up to $4,000 25%	All Other: Over $4,000 and Non-Homestead 40%	All Other: Machinery Permanently Attached to Real Estate 33⅓%	Total Assessed Value	Total Assessed Value as Equalized by the Board of Review	Final Equalized Value
								Acres	100ths					Dollars	Dollars	Dollars	Dollars	Dollars	Dollars	Dollars	Dollars	Dollars	Dollars	Dollars	Dollars	Dollars
1	Ervin Shaffner			NE¼ of NE¼ Lot 1	25	141	3	24	75	5	yes	no	R	135	225		360	72							72		
2	U. S. of America			NW¼ of NE¼ Lot 2																						
3	U. S. of America			SW¼ of NE¼ Lot 3																						
4				SE¼ of NE¼																						
5																										
6	State of Minnesota			NE¼ of NW¼ Lot 3																						
7	State of Minnesota			NW¼ of NW¼ Lot 4																						
8	U. S. of America			SW¼ of NW¼ Lot 5																						
9				SE¼ of NW¼																						
10																										
11	U. S. of America			NE¼ of SW¼																						
12	U. S. of America			NW¼ of SW¼ Lot 6																						
13	State of Minnesota			SW¼ of SW¼ Lot 7																						
14				SE¼ of SW¼ Lot 8																						
15																										
16	U. S. of America			NE¼ of SE¼ Lot 10																						
17				NW¼ of SE¼																						
18	Earle + Pauline Bagentes			SW¼ of SE¼ Lot 9				28	50		no	yes	R	112	35		147		49					49		
19	" " "			SE¼ of SE¼				40			"	"	"	159			159		53					53		
20																										
								93	25					406	260		666	72	102					174		

	Sold for Taxes	Valuations by School Districts as Equalized by Department of Taxation: District No. 116 Rate 41 Mills	District No. ..... Rate ..... Mills	District No. 116 Rate 41 Mills	District No. ..... Rate ..... Mills	District No. ..... Rate ..... Mills	District No. ..... Rate ..... Mills	Tax Including State Homestead ..... Mills	State Tax on Non-Homestead 5.27 Mills	Special Taxes	Total Taxes	Paid	When Paid: Month Day Year	Number of Receipt	March Settlement 1957	June Settlement 1957	Penalty	November Settlement 1957	Penalty	Collections to First Monday in January 1958	Penalty	Delinquent on First Monday in January 1958	Penalty	Total Delinquent Tax and Penalty	Remarks
		Dollars	Dollars	Dollars	Dollars	Dollars	Dollars	$ cts.	$ cts.	$ cts.	$ cts.		Month Day Year		$ cts.	$ cts.	$ cts.	$ cts.	$ cts.	$ cts.	$ cts.	$ cts.	$ cts.	$ cts.	
1				#72				17 30			17 30	PAID IN FULL	MAY 25 1957	6577		17 30									
2																									
3																									
4																									
5																									
6																									
7																									
8																									
9																									
10																									
11																									
12																									
13																									
14																									
15																									
16																									
17																									
18	49							10 54	26		10 80	PAID IN FULL	MAY 31 1957	6649		10 80									
19	53							11 40	28		11 68	PAID IN FULL	MAY 31 1957			11 68									
20																									
	—			#72 = 72				17 30																	
	102			— = 72			a.	21 74	54		39 78					39 78									
	102			72 = 174				39 24																	

Assessment Roll and Tax List of Real Property in the Town of Shingobee, Cass County, Minnesota, for Taxes for the Year 1956.

Form 5CD (56) Miller-Davis Company, Minneapolis

* Indicate Type of Property: R-Residential, C-Commercial, I-Industrial, U-Utility, F-Farm, L-Lakeshore, T-Timber, M-Mineral

In Whose Name Assessed	To Whom Transferred		Subdivision	Sec. or Lot	Town or Block	Rng.	Acres	100ths	No. School District	Indicate Homestead Yes or No	Indicate Agricultural Yes or No	* Indicate Type of Property
U. S. of America		1	N E ¼ of N E ¼	29	141	31			5			
U. S. of America		2	N W ¼ of N E ¼									
U. S. of America		3	S W ¼ of N E ¼									
U. S. of America		4	S E ¼ of N E ¼									
		5										
U. S. of America		6	N E ¼ of N W ¼									
U. S. of America		7	N W ¼ of N W ¼									
State of Minnesota		8	S W ¼ of N W ¼									
State of Minnesota		9	S E ¼ of N W ¼									
		10										
State of Minnesota		11	N E ¼ of S W ¼									
U. S. of America		12	N W ¼ of S W ¼									
State of Minnesota		13	S W ¼ of S W ¼									
State of Minnesota		14	S E ¼ of S W ¼									
		15										
U. S. of America		16	N E ¼ of S E ¼									
U. S. of America		17	N W ¼ of S E ¼									
State of Minnesota		18	S W ¼ of S E ¼									
U. S. of America		19	S E ¼ of S E ¼									
		20										

	True and Full Valuations: Land Exclusive of Structures and Improvements (Dollars)	Buildings and Other Structures (Dollars)	Machinery Permanently Attached to Real Estate (Dollars)	Total True and Full Value (Dollars)	Assessed Valuations: Rural: Homestead Up to $4,000 20% (Dollars)	Rural: Over $4,000 and Non-Homestead 33⅓% (Dollars)	All Other: Timber Land Class 3e 20% (Dollars)	All Other: Homestead Up to $4,000 25% (Dollars)	All Other: Over $4,000 and Non-Homestead 40% (Dollars)	Machinery Permanently Attached to Real Estate 33⅓% (Dollars)	Total Assessed Value (Dollars)	Total Assessed Value as Equalized by the Board of Review (Dollars)	Final Equalized Value (Dollars)
1													
2													
3													
4													
5													
6													
7													
8													
9													
10													
11													
12													
13													
14													
15													
16													
17													
18													
19													
20													

	Sold for Taxes	Valuations by School Districts as Equalized by Department of Taxation: District No. .... Rate .... Mills (Dollars)	District No. .... Rate .... Mills (Dollars)	District No. .... Rate .... Mills (Dollars)	District No. .... Rate .... Mills (Dollars)	District No. .... Rate .... Mills (Dollars)	District No. .... Rate .... Mills (Dollars)	Tax including State Homestead .... Mills ($ cts.)	State Tax on Non-Homestead .... Mills ($ cts.)	Special Taxes ($ cts.)	Total Taxes ($ cts.)		Paid	When Paid (Month Day Year)	Number of Receipt	March Settlement 1957 ($ cts.)	June Settlement 1957 ($ cts.)	Penalty ($ cts.)	November Settlement 1957 ($ cts.)	Penalty ($ cts.)	Collections to First Monday in January 1958 ($ cts.)	Penalty ($ cts.)	Delinquent on First Monday in January 1958 ($ cts.)	Total Delinquent Tax and Penalty ($ cts.)	Remarks
1												1													
2												2													
3												3													
4												4													
5												5													
6												6													
7												7													
8												8													
9												9													
10												10													
11												11													
12												12													
13												13													
14												14													
15												15													
16												16													
17												17													
18												18													
19												19													
20												20													

Assessment Roll and Tax List of Real Property in the Town of Shingobee, Cass County, Minnesota, for Taxes for the Year 1956.

Form SCD (56) BILLIE-BLACK COMPANY, MINNEAPOLIS

* Indicate Type of Property: R-Residential, C-Commercial, I-Industrial, U-Utility, F-Farm, L-Lakeshore, T-Timber, M-Mineral

	In Whose Name Assessed	To Whom Transferred	Description of Property: Subdivision	Sec. or Lot	Town or Block	Rng.	Number of Acres of Land (Acres / 100ths)	No. School District	Indicate Homestead Yes or No	Indicate Agricultural Yes or No	* Indicate Type of Property	True and Full Valuations: Land Exclusive of Structures and Improvements (Dollars)	Buildings and Other Structures (Dollars)	Machinery Permanently Attached to Real Estate (Dollars)	Total True and Full Value (Dollars)	Assessed Valuations: Rural: Homestead Up to $4,000 20% (Dollars)	Rural: Over $4,000 and Non-Homestead 33⅓% (Dollars)	All Other: Timber Land Class 3a 20% (Dollars)	All Other: Homestead Up to $1,000 25% (Dollars)	All Other: Over $4,000 and Non-Homestead 40% (Dollars)	All Other: Machinery Permanently Attached to Real Estate 33⅓% (Dollars)	Total Assessed Value (Dollars)	Total Assessed Value as Equalized by the Board of Review (Dollars)	Final Equalized Value (Dollars)
	U.S. of America		NE¼ of NE¼				30.141.51																	
	Henry Heathman & W. F. Settgen							# 5																
2	Howard A. & Florence E. Helmbrecht		NW¼ of NE¼ less Platted				21.28		no	no	R	108			108		36					36		
3	Herbert R. & Helen W. Miller		SW¼ of NE¼ less part E. of Howard Lake				11.02		"	"	R	319	675		994		298					298		
4	Alvin & Helen Mickelson		SE¼ of NE¼ less S. 200' x 330'				32.00 ~~33.00~~		"	"	R	250	901		1151	130	167					297		
5	Pattee L. & Mae I. Brandmill		S. 200' of SE¼ of NE¼				4.00		no	"	R	100	170		270		90					90		
	W. F. Weise		NE¼ of NW¼ less 3 acres				14.00		yes	"	"	180	420		600	120						120		
	Mike Porcelt Jr.		NW¼ of NW¼ Lot 1						"	yes	S	625			625	125						125		
	" " "		SW¼ of NW¼ Lot 2						"	"	"	455			455	91						91		
	" " "		SE¼ of NW¼				40		"	"	"	480	1305		1785	357						357		
	Henry Heathman		Part of NE¼ of NW¼				34		"	no	R	660			660	132						132		
	Mike Porcelt, Jr.		NE¼ of SW¼				32.41		"	yes	S	130			130	26						26		
	U.S. of America		NW¼ of SW¼ Lot 3																					
	U.S. of America		SW¼ of SW¼ Lot 4																					
	U.S. of America		SE¼ of SW¼																					
13	George Ordorff		~~Part of~~ S. W½ of S.E¼ of S. Howard Lake				2.50		no	no	R	150			150		50					50		
16	John H. Hougen		NE¼ of SE¼				31.70		yes	"	"	365	1320		1685	313						313		
	~~Herbert R. & Helen W. Miller~~																							
17	Ralph W. & William V. Zeck		NW¼ of SE¼ less Part W. of Howard Lake				10		no	"	T	150			150		50					50		
18	Ralph W. & William V. Zeck		SW¼ of SE¼ " " E. " " "				4.50		"	"	L	132			132		44					44		
19	George Ordorff		SE¼ of SE¼				34.51		"	"	"	204	228		432		144					144		
20	Ralph W. & William V. Zeck		Part of NW¼ of SE¼ W. of Howard Lake						"	"	T	132			132		44					44		
	(Continued on Next Page)						239.45					3940	5499		9439	1294	923					2217		

	Sold for Taxes	Valuations by School Districts as Equalized by Department of Taxation: District No. 6 Rate 94.1 Mills	District No. 2 Rate 12 Mills	District No. 5 Rate 94.1 Mills	District No. ..... Rate ..... Mills	District No. ..... Rate ..... Mills	District No. ..... Rate ..... Mills	Tax including State Homestead ..... Mills	State Tax on Non-Homestead 23.4 Mills	Special Taxes	Total Taxes	Paid	When Paid	Number of Receipt	March Settlement 1957	June Settlement 1957	Penalty	November Settlement 1957	Penalty	Collections to First Monday in January 1958	Penalty	Delinquent on First Monday in January 1958	Penalty	Total Delinquent Tax and Penalty	Remarks
		Dollars	Dollars	Dollars	Dollars	Dollars	Dollars	$ cts.	$ cts.	$ cts.	$ cts.		Month Day Year		$ cts.	$ cts.	$ cts.	$ cts.	$ cts.	$ cts.	$ cts.	$ cts.	$ cts.		
1																									
2			36					864	20		884	2nd Half Paid 1st Half Paid	OCT 31 1957 MAY 14 1957	15814 6108		442		442							
3			298					7158	154		7312	2nd Half Paid 1st Half Paid	OCT 31 1957 MAY 31 1957	15792 11700		3656		3656							
4			# 130 167					7134	90		7224	2nd Half Paid 1st Half Paid	OCT 31 1957 MAY 3 1957	15791 7893		3612		3612							
5			90					2162	48		2210	PAID IN FULL	FEB 28 1957	5556	2210										
6			# 120					2882			2882	PAID IN FULL	MAY 8 1957	6062		2882									
7		# 125						2670			2670	PAID IN FULL	FEB 4 1957	697	2670										
8		# 91						1458			1458	PAID IN FULL	FEB 4 1957	697	1458										
9		# 357						7682			7682	PAID IN FULL	FEB 4 1957		7682										
10			# 132					3170			3170	2nd Half Paid 1st Half Paid	OCT 31 1957 MAY 16 1957	16289 6166		1585		1585							
11		# 26						560			560	PAID IN FULL	FEB 4 1957	697	560										
12																									
13																									
14																									
15			50					1200	26		1226	2nd Half Paid 1st Half Paid	OCT 31 1957 MAY 14 1957	16737 6105		613		613							
16			# 313					7518			7518	PAID IN FULL	APR 22 1957	5299		7518									
17			50					1200	26		1226	2nd Half Paid 1st Half Paid	OCT 31 1957 MAY 31 1957	16792 11700		613		613							
18			44					1056	24		1080	PAID IN FULL	OCT 18 1957	14918				1080	38						
19			144					3458	76		3534	2nd Half Paid 1st Half Paid	OCT 31 1957 MAY 14 1957	16739 6105		1767		1767							
20			44					1056	24		1080	PAID IN FULL	OCT 18 1957	14918				1080	38						
		# 599	4 1494 = 1494				TR	38858																	
			9 = 945				R.	12890	488		52236				15 00	22688		14998							
		599	1618 = 2217					51748																	

Assessment Roll and Tax List of Real Property in the Town of Shingobee,

* Indicate Type of Property: R-Residential, C-Commercial, I-Industrial, U-Utility, F-Farm, L-Lakeshore, T-Timber, M-Mineral

	IN WHOSE NAME ASSESSED	TO WHOM TRANSFERRED	DESCRIPTION OF PROPERTY: SUBDIVISION	Sec. or Lot	Town or Block	Rng.	Number of Acres of Land: Acres	100ths	Sch. District	Indicate Homestead Yes or No	Indicate Agricultural Yes or No	Indicate Type of Property	TRUE AND FULL VALUATIONS: LAND Exclusive of Improvements	BUILDINGS and Other Structures	MACHINERY Permanently Attached to Real Estate	TOTAL True and Full Value	ASSESSED VALUATIONS: RURAL: Homestead Up to $1,000 20%	RURAL: Over $1,000 and Non-Homestead 33⅓%	ALL OTHER: Timber Land Class 3a 20%	ALL OTHER: Homestead Up to $1,000 25%	ALL OTHER: Over $1,000 and Non-Homestead 40%	ALL OTHER: Machinery Permanently Attached to Real Estate 33⅓%	TOTAL ASSESSED VALUE	Total Assessed Value as Equalized by the Board of Review	FINAL EQUALIZED VALUE
							Acres	100ths					Dollars	Dollars	Dollars	Dollars	Dollars	Dollars	Dollars	Dollars	Dollars	Dollars	Dollars	Dollars	Dollars
1	Everett A. & Cora L. Gilladeau		N.100' of S.330' of SE¼ of NE¼ NE¼ of NW¼	30	141	21	6	00	N	..	1														
2	Louis & Minnie Kipheuth		Part of S.330' lying E. of Hinckley Lake NW¼ of NW¼	30	141	21	5	00	5	Yes	No	R	99	900		999		333					333		
3			SW¼ of NE¼						"	"	"		150	24		174		58					58		
4			SE¼ of NE¼																						
5	Claude A. & Violet A. Willey		S.100' of S.½ of SE¼ lying E. of Hinckley Lake																						
6			NE¼ of NW¼																						
7			NW¼ of NW¼																						
8			SW¼ of NW¼																						
9			SE¼ of NW¼																						
10																									
11			NE¼ of SW¼																						
12			NW¼ of SW¼																						
13			SW¼ of SW¼																						
14			SE¼ of SW¼																						
15																									
16			NE¼ of SE¼																						
17			NW¼ of SE¼																						
18			SW¼ of SE¼																						
19			SE¼ of SE¼																						
20																									
													249	924		1173		391					391		

Cass County, Minnesota, for Taxes for the Year 1956.

	SOLD FOR TAXES	VALUATIONS BY SCHOOL DISTRICTS AS EQUALIZED BY DEPARTMENT OF TAXATION: District No. ..... Rate ..... Mills	District No. ..... Rate ..... Mills	District No. 5 Rate 24.1 Mills	District No. ..... Rate ..... Mills	District No. ..... Rate ..... Mills	District No. ..... Rate ..... Mills	Tax including State Homestead ..... Mills	State Tax on Non-Homestead 5.34 Mills	SPECIAL TAXES	TOTAL TAXES		PAID	WHEN PAID: Month Day Year	Number of Receipt	March Settlement 1957	June Settlement 1957	Penalty	November Settlement 1957	Penalty	Collections to First Monday in January 1958	Penalty	Delinquent on First Monday in January 1958	Penalty	Total Delinquent Tax and Penalty	REMARKS
		Dollars	Dollars	Dollars	Dollars	Dollars	Dollars	$ cts.	$ cts.	$ cts.	$ cts.					$ cts.	$ cts.	$ cts.	$ cts.	$ cts.	$ cts.	$ cts.	$ cts.	$ cts.	$ cts.	
1				333				79.98	1.78		81.76	1	2nd Half Paid 1st Half Paid	OCT 2 1957 MAY 21 1957	14423 6544		40.88		40.88							
2				58				13.94	.30		14.24	2	PAID IN FULL	MAY 31 1957	12301		14.24									
3												3														
4												4														
5												5														
6												6														
7												7														
8												8														
9												9														
10												10														
11												11														
12												12														
13												13														
14												14														
15												15														
16												16														
17												17														
18												18														
19												19														
20												20														
				391				93.92	2.08		96.00						55.12		40.88							

Assessment Roll and Tax List of Real Property in the Town of Shingobee, Cass County, Minnesota, for Taxes for the Year 1956.

Form SCD (56) WILLIAM DRAKE PRINTING, MINNEAPOLIS

* Indicate Type of Property: R-Residential, C-Commercial, I-Industrial, U-Utility, F-Farm, L-Lakeshore, T-Timber, M-Mineral

	In Whose Name Assessed	To Whom Transferred	Description of Property: Subdivision	Sec. or Lot	Town or Block	Rng.	Number of Acres of Land: Acres	Units	No. School District	Indicate Type of Personal Tax as Na	Indicate Type of Real Tax as Re	Indicate Type of Property	True and Full Valuations: Land Exclusive of Structures and Improvements (Dollars)	Buildings and Other Structures (Dollars)	Machinery Permanently Attached to Real Estate (Dollars)	Total True and Full Value (Dollars)	Assessed Valuations: Rural: Homestead Up to $3,000 20% (Dollars)	Rural: Over $3,000 and Non-Homestead 33⅓% (Dollars)	All Other: Timber Land - Class 3c 20% (Dollars)	All Other: Homestead Up to $1,000 25% (Dollars)	All Other: Over $1,000 and Non-Homestead 40% (Dollars)	All Other: Machinery Permanently Attached to Real Estate 33⅓% (Dollars)	Total Assessed Value (Dollars)	Total Assessed Value as Equalized by the Board of Review (Dollars)	Final Equalized Value (Dollars)
1	U. S. of America		NE¼ of NE¼	31	141	31																			
2	Hazelton J. + Rogna S. Ellsworth		NW¼ of NE¼ less 2.400'				29			me	1	C	270	2409		2679	654	803					1457		
3	" " "		SW¼ of NE¼				34.81			yes	"	T	240			240	48						48		
4	U. S. of America		SE¼ of NE¼																						
5	~~Wilhelmina~~ Mary Louise Hornback		77.400' of NW¼ of NE¼							Yes - T.B. charge		R	300 / 44	1200		1500 / 1244	300	433					733		
6	Helen L. Wyatt		NE¼ of NW¼				12.05			"	"	L	240			240		80					80		
7	U. S. of America		NW¼ of NW¼ Lot 1																						
8	Arnold Nelson		SW¼ of NW¼ Lot 2				48.22			yes	"	R	480	100		580	116						116		
9	U. S. of America		SE¼ of NW¼																						
10																									
11	Jack W. Jung		NE¼ of SW¼				18.11			me	"	T	210			210		70					70		
12	U. S. of America		NW¼ of SW¼ Lot 3																						
13	Edar Stahl		SW¼ of SW¼ Lot 4				48.51			"	"	R	480	624		1104		368					368		
14	U. S. of America		SE¼ of SW¼																						
15																									
16	U. S. of America		NE¼ of SE¼																						
17	U. S. of America		NW¼ of SE¼																						
18	U. S. of America		SW¼ of SE¼																						
19	U. S. of America		SE¼ of SE¼																						
20																									
							196.22						2519	6832		9352	818	1754					2572		
													2720			9553	1118	1321					2439		

Valuations by School Districts as Equalized by Department of Taxation

Sold for Taxes	District No. ..... Rate ..... Mills (Dollars)	District No. ..... Rate ..... Mills (Dollars)	District No. 1 Rate 24.0 Mills (Dollars)	District No. ..... Rate ..... Mills (Dollars)	District No. ..... Rate ..... Mills (Dollars)	District No. ..... Rate ..... Mills (Dollars)	Tax Including State Homestead ..... Mills ($ cts.)	State Tax on Non-Homestead 5.34 Mills ($ cts.)	Special Taxes ($ cts.)	Total Taxes ($ cts.)	Paid	When Paid (Month Day Year)	Number of Receipt	March Settlement 1957 ($ cts.)	June Settlement 1957 ($ cts.)	Penalty ($ cts.)	November Settlement 1957 ($ cts.)	Penalty ($ cts.)	Collections to First Monday in January 1958 ($ cts.)	Penalty ($ cts.)	Delinquent on First Monday in January 1958 ($ cts.)	Total Delinquent Tax and Penalty ($ cts.)	Remarks
1																							
2			#654 / 803				34.96	4.28		35.24	PAID IN FULL	JUL 31 1957											
3			#48				11.52			11.52	PAID IN FULL	JUL 31 1957	13197				36.56						
4																							
5	SOLD FOR TAXES		#300				72.06			72.06	1st Half Paid / 1st Half Paid	DEC 30 1957 / MAY 31 1957	17469 / 8206		36.03				36.03	2.88			
6			80				19.22	.42		19.64											19.64	2.16	
7																							
8			#116				27.86			27.86	PAID IN FULL	DEC 4 1957	17426				27.86	.84					
9																							
10																							
11			70				16.82	.38		17.20	PAID IN FULL	MAY 31 1957	12322		17.20								
12																							
13			368				88.40	1.96		90.36	PAID IN FULL	MAY 31 1957	12322		90.36								
14																							
15																							
16																							
17																							
18																							
19																							
20																							
			#1118 / 1321 / 2439				585.84	7.04		592.88					1435.87		3936.12		76.03		19.64		

Assessment Roll and Tax List of Real Property in the Town of Shingobee, Cass County, Minnesota, for Taxes for the Year 1956.

Form 3C(1-56) MILLER-BOYA COMPANY, MINNEAPOLIS

* Indicate Type of Property: R-Residential, C-Commercial, I-Industrial, U-Utility, F-Farm, L-Lakeshore, T-Timber, M-Mineral

	In Whose Name Assessed	To Whom Transferred	Description of Property: Subdivision	Sec. or Lot	Town or Block	Rng.	Number of Acres of Land: Acres	100ths	No. School District	Indicate Improved Tax or No	Indicate Unimproved Tax or No	Indicate Type of Property	True and Full Valuations: Land Exclusive of Structures and Improvements	Buildings and Other Structures	Machinery Permanently Attached to Real Estate	Total True and Full Value	Assessed Valuations: Rural: Homestead Up to $1,000 20%	Rural: Over $1,000 and Non-Homestead 33⅓%	All Other: Timber Land Class 3c 20%	All Other: Homestead Up to $1,000 25%	All Other: Over $1,000 and Non-Homestead 40%	All Other: Machinery Permanently Attached to Real Estate 33⅓%	Total Assessed Value	Total Assessed Value as Equalized by the Board of Review	Final Equalized Value
							Acres	100ths					Dollars	Dollars	Dollars	Dollars	Dollars	Dollars	Dollars	Dollars	Dollars	Dollars	Dollars	Dollars	Dollars
1	U. S. of America		NE¼ of NE¼				32.141.31																		
2	State of Minnesota		NW¼ of NE¼																						
3	U. S. of America		SW¼ of NE¼																						
4	U. S. of America		SE¼ of NE¼																						
5																									
6	State of Minnesota		NE¼ of NW¼																						
7	State of Minnesota		NW¼ of NW¼																						
8	State of Minnesota		SW¼ of NW¼																						
9	U. S. of America		SE¼ of NW¼																						
10																									
11	U. S. of America		NE¼ of SW¼																						
12	U. S. of America		NW¼ of SW¼																						
13	U. S. of America		SW¼ of SW¼																						
14	U. S. of America		SE¼ of SW¼																						
15	State of Minnesota		W½ of NW¼ of SE¼																						
16	U. S. of America		NE¼ of SE¼																						
17	State of Minnesota		W½ of NW¼ of SE¼																						
18	John E. Bloomquist, Inc		SW¼ of SE¼				40						241	35		276		92					92		
19	" " "		SE¼ of SE¼ Lot 1				33.75						330			330		110					110		
20																									
							73.75						571	35		606		202					202		

	Sold for Taxes	Valuations by School Districts as Equalized by Department of Taxation: District No. 1 Rate 125 Mills	District No. ..... Rate ..... Mills	District No. ..... Rate ..... Mills	District No. ..... Rate ..... Mills	District No. ..... Rate ..... Mills	Tax including State Homestead ..... Mills	State Tax on Non-Homestead 5.84 Mills	Special Taxes	Total Taxes	Paid	When Paid: Month Day Year	Number of Receipt	March Settlement 1957	June Settlement 1957	Penalty	November Settlement 1957	Penalty	Collections to First Monday in January 1958	Penalty	Delinquent on First Monday in January 1958	Penalty	Total Delinquent Tax and Penalty	Remarks
		Dollars	Dollars	Dollars	Dollars	Dollars	$ cts.	$ cts.	$ cts.	$ cts.				$ cts.	$ cts.	$ cts.	$ cts.	$ cts.	$ cts.	$ cts.	$ cts.	$ cts.	$ cts.	
1																								
2																								
3																								
4																								
5																								
6																								
7																								
8																								
9																								
10																								
11																								
12																								
13																								
14																								
15																								
16																								
17																								
18		92					14.20	.50		20.30	18	PAID IN FULL MAY 31 1957	2303		20.30									
19		110					25.68	.58		24.26	19	PAID IN FULL MAY 31 1957			24.26									
20																								
		202					43.48	1.08		44.56					44.56									

Assessment Roll and Tax List of Real Property in the Town of Shingobee, Cass County, Minnesota, for Taxes for the Year 1956.

FORM 5CD (55) BLAIR-TAYLOR COMPANY, MINNEAPOLIS

* Indicate Type of Property: R-Residential, C-Commercial, I-Industrial, U-Utility, F-Farm, L-Lakeshore, T-Timber, M-Mineral

	In Whose Name Assessed	To Whom Transferred		Description of Property: Subdivision	Sec. or Lot	Town or Block	Rng.	Number of Acres of Land (Acres / 100ths)	No. School District	Indicate Improvements Thus or No	Indicate Agricultural Thus or No	* Indicate Type Property	True and Full Valuations: Land Exclusive of Structures and Improvements (Dollars)	Buildings and Other Structures (Dollars)	Machinery Permanently Attached to Real Estate (Dollars)	Total True and Full Value (Dollars)	Assessed Valuations — Rural: Homestead Up to $1,000 20% (Dollars)	Rural: Over $1,000 and Non-Homestead 33⅓% (Dollars)	Rural: Timber Land-Class 2a 20% (Dollars)	All Other: Homestead Up to $1,000 25% (Dollars)	All Other: Over $1,000 and Non-Homestead 40% (Dollars)	All Other: Machinery Permanently Attached to Real Estate 33⅓% (Dollars)	Total Assessed Value (Dollars)	Total Assessed Value as Equalized by the Board of Review (Dollars)	Final Equalized Value (Dollars)
1	Earl & Pauline Sagenter		1	NE¼ of NE¼	33	141	31	40	5	no		R	240			240		80					80		
2	State of Minnesota		2	NW¼ of NE¼ Lot 1																					
3	State of Minnesota		3	SW¼ of NE¼																					
4	U. S. of America		4	SE¼ of NE¼																					
5			5																						
6	U. S. of America		6	NE¼ of NW¼ E½ of Lot 2																					
7	U. S. of America		7	NW¼ of NW¼ Lot 3																					
8	U. S. of America		8	SW¼ of NW¼																					
9			9	SE¼ of NW¼																					
10			10																						
11	State of Minnesota		11	NE¼ of SW¼																					
12	Earle V. & L. Pauline Sagenter		12	NW¼ of SW¼				40		"	"	"	240			240		80					80		
13	" " "		13	SW¼ of SW¼ Lot 4				30.25		"	"	R	309	375		684		228					228		
14	U. S. of America		14	SE¼ of SW¼ Lot 5																					
15			15																						
16	U. S. of America		16	NE¼ of SE¼																					
17	State of Minnesota		17	NW¼ of SE¼																					
18	State of Minnesota		18	SW¼ of SE¼																					
19	U. S. of America		19	SE¼ of SE¼																					
20			20																						
								110.25					789	375		1164		388					388		

	Sold for Taxes	Validations by School Districts as Equalized by Department of Taxation: District No. ..... Rate ..... Mills	District No. ..... Rate ..... Mills	District No. ..... Rate ..... Mills	District No. ..... Rate ..... Mills	District No. ..... Rate ..... Mills	District No. ..... Rate ..... Mills	Tax including State Homestead ..... Mills	State Tax on Non-Homestead 5.94 Mills	Special Taxes	Total Taxes	Paid	When Paid (Month Day Year)	Number of Receipt	March Settlement 1957	June Settlement 1957	Penalty	November Settlement 1957	Penalty	Collections to First Monday in January 1955	Penalty	Delinquent on First Monday in January 1955	Penalty	Total Delinquent Tax and Penalty	Remarks
		Dollars	Dollars	Dollars	Dollars	Dollars	Dollars	$ cts.	$ cts.	$ cts.	$ cts.				$ cts.	$ cts.	$ cts.	$ cts.	$ cts.	$ cts.	$ cts.	$ cts.	$ cts.	$ cts.	
1		80						17.22	42		17.64	1	PAID IN FULL MAY 31 1957	11699		17.64									
2												2													
3												3													
4												4													
5												5													
6												6													
7												7													
8												8													
9												9													
10												10													
11												11													
12		80						17.22	42		17.64	12	PAID IN FULL MAY 31 1957	11699		17.64									
13		228						49.06	1.22		50.28	13	PAID IN FULL MAY 31 1957			50.28									
14												14													
15												15													
16												16													
17												17													
18												18													
19												19													
20												20													
		308						83.50	2.06		85.56					85.56									

Form 5C(1)-1561 WILLIS-RATE PRINTING, MINNEAPOLIS

Assessment Roll and Tax List of Real Property in the Town of Shingobee, Cass County, Minnesota, for Taxes for the Year 1956.

* Indicate Type of Property: R-Residential, C-Commercial, I-Industrial, U-Utility, F-Farm, L-Lakeshore, T-Timber, M-Mineral

	In Whose Name Assessed	To Whom Transferred	Description of Property: Subdivision	Sec. or Lot	Town or Block	Rng.	Number of Acres of Land (Acres / 100ths)	Sec. School District	Indicate Homestead Tax or No	Indicate Agricultural Tax or No	* Indicate Type of Property	True and Full Valuations: Land Exclusive of Structures and Improvements (Dollars)	Buildings and Other Structures (Dollars)	Machinery Permanently Attached to Real Estate (Dollars)	Total True and Full Value (Dollars)	Assessed Valuations: Rural: Homestead Up to $4,000 20% (Dollars)	Rural: Over $4,000 and Non-Homestead 33⅓% (Dollars)	All Other: Timber Land Class 2a 20% (Dollars)	All Other: Homestead Up to $4,000 25% (Dollars)	All Other: Over $4,000 and Non-Homestead 40% (Dollars)	All Other: Machinery Permanently Attached to Real Estate 33⅓% (Dollars)	Total Assessed Value (Dollars)	Total Assessed Value as Equalized by the Board of Review (Dollars)	Final Equalized Value (Dollars)
1	Henry Rose		NE¼ of NE¼	34	141	31	54.40	5	no	1956	R	258			258		86					86		
2	" "		NW¼ of NE¼				52.21		"	1956	"	270			270		90					90		
3	Ernest M. & Esther C. Jensen		SW¼ of NE¼				52.07		"	yes	J	672			672		224					224		
4	Henry Rose		E½ of lot 1 Lake Cold SE¼ of NE¼				15.81		"	no	L	300			300		100					100		
5	Ernest M. & Esther C. Jensen		W½ of lot 1 & as of E½ of lot 1				14.50		"	yes	R	240	384		624		208					208		
6	U. S. of America		NE¼ of NW¼																					
7	U. S. of America		NW¼ of NW¼																					
8	U. S. of America		SW¼ of NW¼																					
9	U. S. of America		SE¼ of NW¼																					
10	Henry Rose		Com 225' N of S.W. Cor of E½ of lot 1 to place of beg. Thence S 300' to lake, thence N.E. 108', thence N.W. to N.W. cor of lot 1				1		"	no	L	201			201		67					67		
11	U. S. of America		NE¼ of SW¼																					
12	U. S. of America		NW¼ of SW¼																					
13	U. S. of America		SW¼ of SW¼																					
14	U. S. of America		SE¼ of SW¼																					
15	Lydia C. & Orin W. Johnson		N. 300' of Lot 2				13.44		"	"	R	391	1250		1641		547					547		
16	R. W. Trask		S 300' of N 600' of Lot 2				13.44		"	"	"	392	850		1242		414					414		
17	C. Arthur Peterson		N 478' of S 778' of Lot 2				15.44		"	"	"	441	1200		1641		547					547		
18	Adam S. Reisz		SW¼ of SE¼ Lost Part of Shamitos Beach				41.54		"	no yes	"	390	609		999		333					333		
19			SE¼ of SE¼																					
20	Thelma L. Finley		Part of S½ of SE¼						"	no	T	150			150		50					50		
							209.31					3910	4294		8204		2668					2668		

	Sold for Taxes	Valuations by School Districts as Equalized by Department of Taxation: District No. ..... Rate ..... Mills	District No. 115 Rate 14.12 Mills	District No. ..... Rate ..... Mills	District No. 2 Rate 14.12 Mills	District No. ..... Rate ..... Mills	District No. ..... Rate ..... Mills	Tax including State Homestead ..... Mills	State Tax on Non-Homestead 5.34 Mills	Special Taxes	Total Taxes	Paid	When Paid (Month Day Year)	Number of Receipt	March Settlement 1957	June Settlement 1957	Penalty	November Settlement 1957	Penalty	Collections to First Monday in January 1958	Penalty	Delinquent on First Monday in January 1958	Penalty	Total Delinquent Tax and Penalty	Remarks
		Dollars	Dollars	Dollars	Dollars	Dollars	Dollars	$ cts.	$ cts.	$ cts.	$ cts.				$ cts.	$ cts.	$ cts.	$ cts.	$ cts.	$ cts.	$ cts.	$ cts.	$ cts.	$ cts.	
1			86					18.50	46		18.96	1 PAID IN FULL	MAY 31 1957	12316		18.96									
2			90					19.36	48		19.84	2 PAID IN FULL	MAY 31 1957	12316		19.84									
3			224					48.20	1.20		49.40	3 PAID IN FULL	APR 8 1957	5915		49.40									
4					100			24.02	54		24.56	4 PAID IN FULL	MAY 31 1957	12306		24.56									
5			208					44.76	1.12		45.88	5 PAID IN FULL	APR 17 1957	5285		45.88									
6												6													
7												7													
8												8													
9												9													
10					67			16.10	36		16.46	10 PAID IN FULL	MAY 31 1957	12306		16.46									
11												11													
12												12													
13												13													
14												14													
15					547			131.38	2.92		134.30	15 PAID IN FULL	MAY 31 1957	12325		134.30									
16					414			99.44	2.22		101.66	16												101.66	111.83
17					547			131.86	2.94		134.80	17 PAID IN FULL	MAY 31 1957	12308		134.80									
18					333			79.98	1.78		81.76	18 PAID IN FULL	MAY 13 1957	6632		81.76									
19												19													
20					50			12.00	26		12.26	20												12.26	13.49
		604		2660 = 266.0				494.78 130.82 62.56	14.28		639.88					582.96								113.92	

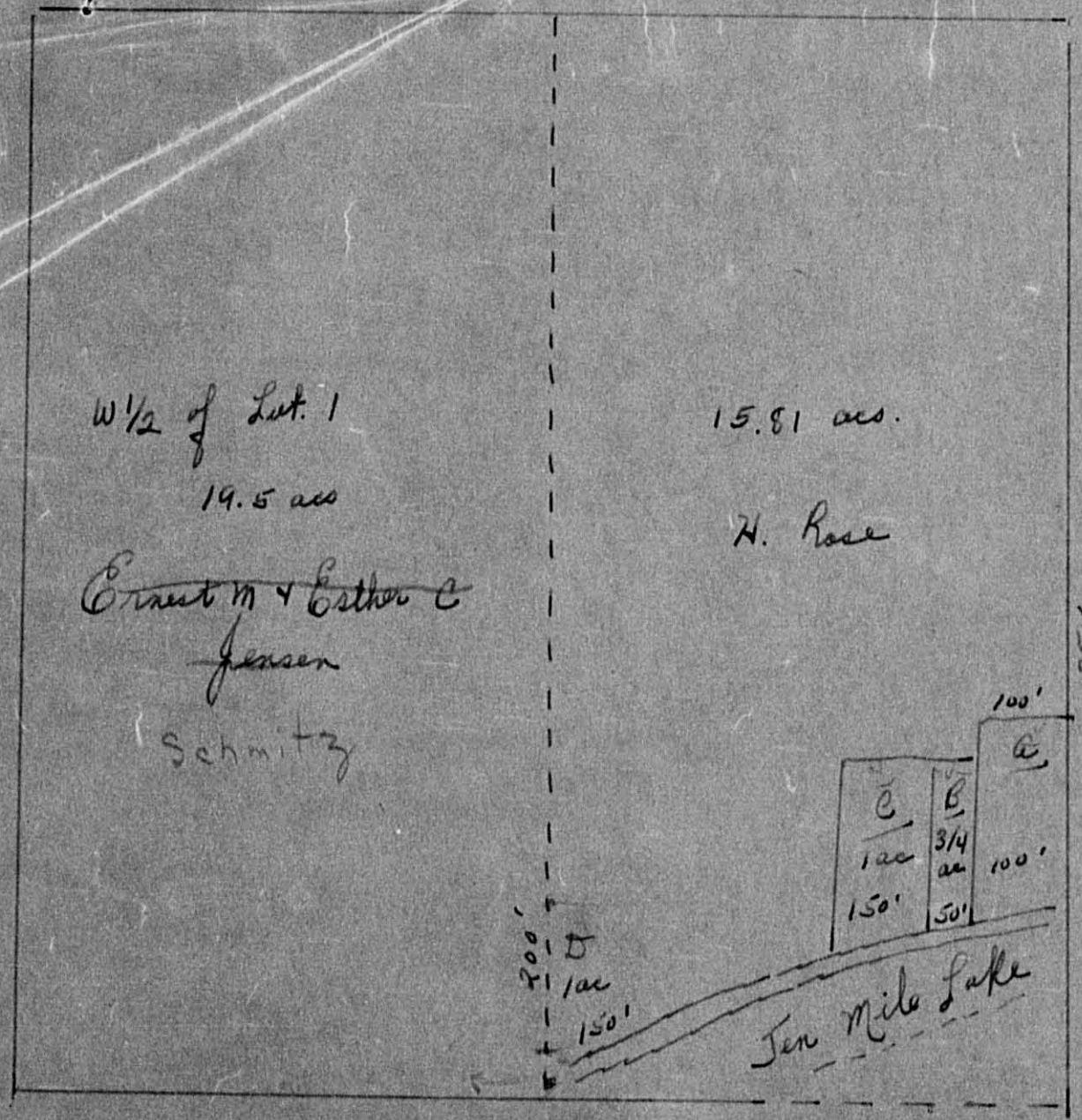

A. - I Kolderie
B - "
C - Elmer Nordland
D - Henry Rose.
E - Ernest & Esther Jensen

Except for distance given this map is not exact as we dont have the distance of lake.

Lot 1 Sec. 34 - 141 - 31

Assessment Roll and Tax List of Real Property in the Town of Shingobee, Cass County, Minnesota, for Taxes for the Year 1956.

Form 5CD (56) BLUE-BLACK PRINT, BORDER

* Indicate Type of Property: R-Residential, C-Commercial, I-Industrial, U-Utility, F-Farm, L-Lakeshore, T-Timber, M-Mineral

	In Whose Name Assessed	To Whom Transferred	Description of Property: Subdivision	Sec. or Lot	Town or Block	Rng.	Number of Acres of Land: Acres	Tenths	No. School District	Indicate Homestead Tax or No	Indicate Agricultural Tax or No	* Indicate Type of Property	True and Full Valuations: Land Exclusive of Structures and Improvements	Buildings and Other Structures	Machinery Permanently Attached to Real Estate	Total True and Full Value	Assessed Valuations: Rural: Homestead Up to $4,000 20%	Over $4,000 and Non-Homestead 33⅓%	All Other: Timber Land Class 3a 20%	Homestead Up to $4,000 25%	Over $4,000 and Non-Homestead 40%	Machinery Permanently Attached to Real Estate 33⅓%	Total Assessed Value	Total Assessed Value as Equalized by the Board of Review	Final Equalized Value	Remarks
							Acres	Tenths					Dollars	Dollars	Dollars	Dollars	Dollars	Dollars	Dollars	Dollars	Dollars	Dollars	Dollars	Dollars	Dollars	
1			NE¼ of NE¼	54	141	51			5																	
2			NW¼ of NE¼																							
3			SW¼ of NE¼																							
4			SE¼ of NE¼																							
5	Theodore & Helen G. Koldeine		50' x approx 250' of Lot 1				.75						75			75		25					25			
6	Elmer Nordlund		150' x approx 250' of Lot 1				1.00					R	100	650		750		250					250			
7			NW¼ of NW¼																							
8			SW¼ of NW¼																							
9			SE¼ of NW¼																							
10	Theodore & Helen G. Koldeine		Cont. N.E. intersection of S.E. line of Lot 1 & Middle Lake N. 209.4' W. 100' S. to Lake NE of Lot 1 Narrow				.57						1700	749	150	1551		517					517			
11			NE¼ of SW¼																							
12			NW¼ of SW¼																							
13			SW¼ of SW¼																							
14			SE¼ of SW¼																							
15	Jessie L. Bruce W. Stanley H. Taylor		S 250' of Lot 2				1.44						800	1261		1761		587					587			
16			NE¼ of SE¼																							
17			NW¼ of SE¼																							
18			SW¼ of SE¼																							
19			SE¼ of SE¼																							
20							13.40						836	3301		4137		1379					1379			

	Sold for Taxes	Valuations by School Districts as Equalized by Department of Taxation: District No. ..... Rate ..... Mills	District No. ..... Rate ..... Mills	District No. 5 Rate 41.0 Mills	District No. ..... Rate ..... Mills	District No. ..... Rate ..... Mills	District No. ..... Rate ..... Mills	Tax including State Homestead ..... Mills	State Tax on Non-Homestead 5.94 Mills	Special Taxes	Total Taxes	Paid	When Paid: Month Day Year	Number of Receipt	March Settlement 1957	June Settlement 1957	Penalty	November Settlement 1957	Penalty	Collections to First Monday in January 1958	Penalty	Delinquent on First Monday in January 1958	Penalty	Total Delinquent Tax and Penalty	Remarks
		Dollars	Dollars	Dollars	Dollars	Dollars	Dollars	$ cts.	$ cts.	$ cts.	$ cts.				$ cts.	$ cts.	$ cts.	$ cts.	$ cts.	$ cts.	$ cts.	$ cts.	$ cts.	$ cts.	
1																									
2																									
3																									
4																									
5			25					600	14		614	PAID IN FULL	MAY 31 1957	12304		614									
6			250					6004	134		6138	PAID IN FULL	FEB 1 1957	1456	6138										
7																									
8																									
9																									
10			517					12418	276		12694	PAID IN FULL	MAY 31 1957	12304		12694									
11																									
12																									
13																									
14																									
15			587					14100	314		14414	Balance Paid 1st Half Paid	OCT 1 8 1957 MAY 31 1957	14932 12307		7207		67.07							
16																									
17																									
18																									
19																									
20			1379					33122	738		33860				6138	21015		67.07							

Assessment Roll and Tax List of Real Property in the Town of Shingobee, Cass County, Minnesota, for Taxes for the Year 1956.

Form 5CD (56) State Auditor, St. Paul

* Indicate Type of Property: R-Residential, C-Commercial, I-Industrial, U-Utility, F-Farm, L-Lakeshore, T-Timber, M-Mineral

	In Whose Name Assessed	To Whom Transferred	Description of Property: Subdivision	Sec. or Lot	Town or Block	Rng.	Number of Acres of Land: Acres	100ths	No. School District	Indicate Homestead Yes or No	Indicate Agricultural Yes or No	* Indicate Type of Property	True and Full Valuations: Land Exclusive of Structures and Improvements (Dollars)	Buildings and Other Structures (Dollars)	Machinery Permanently Attached to Real Estate (Dollars)	Total True and Full Value (Dollars)	Assessed Valuations: Rural: Homestead Up to $1,000 20% (Dollars)	Rural: Over $1,000 and Non-Homestead 33⅓% (Dollars)	All Other: Timber Land Class 2c 20% (Dollars)	All Other: Homestead Up to $1,000 25% (Dollars)	All Other: Over $1,000 and Non-Homestead 40% (Dollars)	All Other: Machinery Permanently Attached to Real Estate 33⅓% (Dollars)	Total Assessed Value (Dollars)	Total Assessed Value as Equalized by the Board of Review (Dollars)	Final Equalized Value (Dollars)
1			NE¼ of NE¼	35	141	31			14 5																
2			NW¼ of NE¼																						
3			SW¼ of NE¼																						
4			SE¼ of NE¼																						
5	Theodore + Helen B. Kaldeine		50'x250' of Lot 4					25			✓	MO	MO	L	51		51		17					17		
6	Paul + Molly Kruger		NE¼ of NW¼ Lot 2					2 40		"	"	"	R	241	252		493		164					164		
7	George Ewen		NW¼ of NW¼ Lot 3					30		"	"	4:5	R	450			450		150					150		
8	Theodore Kaldeine + Floyd Sundin		Lot 4 lies 40'x250' lies 50'x250' lies 14.							"	"	L		255			255		85					85		
9	Jean Johnson, Wm. E. Macklin 3d, John D. Macklin, Mary Jones, Eleanor Nilsen + Phoebe K. Macklin		SW¼ of NW¼ + lies 200'x250'					25 31		"	"	R	1398	1250		2648		466					466		
10	Floyd + Mildred Sundin		SE¼ of NW¼ 550' in lake 1250' of Lot 4					117		"	"	R	1575	1450		3025		525					525		
11			NE¼ of SW¼					1																	
12			NW¼ of SW¼																						
13			SW¼ of SW¼																						
14			SE¼ of SW¼																						
15	Jean Johnson, Wm. E. Macklin 3d, John D. Macklin, Mary Jones, Eleanor Nilsen + Phoebe K. Macklin		Part of Lot 4							"	"	L	75			75		25					25		
16			NE¼ of SE¼																						
17			NW¼ of SE¼																						
18			SW¼ of SE¼																						
19			SE¼ of SE¼																						
20																									
								63 35					1269	2997		4266		1423					1423		

Valuations by School Districts as Equalized by Department of Taxation

	Sold for Taxes	District No. ..... Rate ..... Mills (Dollars)	District No. ..... Rate ..... Mills (Dollars)	District No. 1 Rate 14.4 Mills (Dollars)	District No. ..... Rate ..... Mills (Dollars)	District No. ..... Rate ..... Mills (Dollars)	District No. ..... Rate ..... Mills (Dollars)	Tax including State Homestead ..... Mills ($ cts.)	State Tax on Non-Homestead 5.34 Mills ($ cts.)	Special Taxes ($ cts.)	Total Taxes ($ cts.)		Paid	When Paid (Month Day Year)	Number of Receipt	March Settlement 1957 ($ cts.)	June Settlement 1957 ($ cts.)	Penalty ($ cts.)	November Settlement 1957 ($ cts.)	Penalty ($ cts.)	Collections to First Monday in January 1956 ($ cts.)	Penalty ($ cts.)	Delinquent on First Monday in January 1956 ($ cts.)	Total Delinquent Tax and Penalty ($ cts.)	Remarks
1												1													
2												2													
3												3													
4												4													
5			17					408	10		418	5	PAID IN FULL	MAY 31 1957	12304		418								
6			164					3940	88		4028	6	2nd Half Paid 1st Half Paid	OCT 31 1957 MAY 31 1957	15550 8234		20 14		20 14						
7			150					3602	80		3682	7	PAID IN FULL	MAY 31 1957	11698		3682								
8			75					1802	40		1842	8	PAID IN FULL	MAY 31 1957	12304		1842								
9			466					11192	248		11440	9	PAID IN FULL	MAY 28 1957	8137		11440								
10			525					12610	280		12890	10	PAID IN FULL	MAY 23 1957	15034				12890	193					
11												11													
12												12													
13												13													
14												14													
15			25					600	14		614	15	PAID IN FULL	MAY 28 1957	8137		614								
16												16													
17												17													
18												18													
19												19													
20												20													
			1422					34154	760		34914						20010		14904						

Assessment Roll and Tax List of Real Property in the Town of Akeley

Cass County, Minnesota, for Taxes for the Year 1956.

Form 5CD (56) [illegible]

* Indicate Type of Property: R-Residential, C-Commercial, I-Industrial, U-Utility, F-Farm, L-Lakeshore, T-Timber, M-Mineral

	In Whose Name Assessed	To Whom Transferred	Description of Property: Subdivision	Sec. or Lot	Town or Block	Rng.	Number of Acres of Land: Acres	100ths	No. School District	Indicate Homestead Tax or No	Indicate Agricultural Tax or No	* Indicate Type of Property	True and Full Valuations: Land Exclusive of Structures and Improvements	Buildings and Other Structures	Machinery Permanently Attached to Real Estate	Total True and Full Value	Assessed Valuations: Rural: Homestead Up to $8,000 20%	Rural: Over $8,000 and Non-Homestead 33⅓%	All Other: Timber Land Class 1a 20%	All Other: Homestead Up to $4,000 25%	All Other: Over $4,000 Homestead 40%	All Other: Machinery Permanently Attached to Real Estate 33⅓%	Total Assessed Value	Total Assessed Value as Equalized by the Board of Review	Final Equalized Value
1	Clarence T. Isaac		NE¼ of NE¼ Lot 2	36	141	31	37.78		5	100	Yes	R	740	3674		3414		1138					1138		
2	~~Emily Johnston~~ & Helen H. Isaac		NW¼ of NE¼ Lot 1 less 1 a.				21.12		"	"	"	"	630	576		1206		402					402		
3	Walter E. Jonbeck		SW¼ of NE¼ Lot 6				25.22		"	"	"	L	594			594		198					198		
4	State of Minnesota		SE¼ of NE¼ Lot 3																						
5	A. G. Thurman & Chas. S. Reddy		W. 1/2 of Lot 1				1		"	"	"	R	150	210		360		120					120		
6			NE¼ of NW¼																						
7			NW¼ of NW¼																						
8			SW¼ of NW¼																						
9	Albert & Lydia Thomas		SE¼ of NW¼ Lot 7 less 1 a.				15.20		"	"	"	T	90			90		30					30		
10																									
11	~~Andy E. T. & Helen Johnson (joint)~~ ~~George H. Leonard~~ & John C. & Ruth G.	(Collett (joint)	NE¼ of SW¼ Lot 8				33.61		"	"	"	R	660	1174		2335		778					778		
12			NW¼ of SW¼																						
13			SW¼ of SW¼																						
14	~~Andy E. T. & Helen Johnson (joint)~~ ~~Geo. H. Leonard~~ & John C. & Ruth G.	(Collett (joint)	SE¼ of SW¼ Lot 9				18.71		"	2	"	T	360			360		120					120		
15																									
16	State of Minnesota		NE¼ of SE¼ Lot 5																						
17	State of Minnesota		NW¼ of SE¼																						
18	State of Minnesota		SW¼ of SE¼																						
19	State of Minnesota		SE¼ of SE¼ Lot 4																						
20																									
							153.24						3024	5135		8409		2803					2803		

	Valuations by School Districts as Equalized by Department of Taxation: District No. ..... Rate ..... Mills	District No. 5 Rate 116 Mills	District No. ..... Rate ..... Mills	District No. ..... Rate ..... Mills	District No. ..... Rate ..... Mills	District No. ..... Rate ..... Mills	Tax including State Homestead ..... Mills	State Tax on Non-Homestead 5.84 Mills	Special Taxes	Total Taxes		Paid	When Paid: Month Day Year	Number of Receipt	March Settlement 1957	June Settlement 1957	Penalty	November Settlement 1957	Penalty	Collections to First Monday in January 1958	Penalty	Delinquent on First Monday in January 1958	Total Delinquent Tax and Penalty	Remarks
	Dollars	Dollars	Dollars	Dollars	Dollars	Dollars	$ cts.	$ cts.	$ cts.	$ cts.					$ cts.	$ cts.	$ cts.	$ cts.	$ cts.	$ cts.	$ cts.	$ cts.	$ cts.	
1		1138					24.98	6.08		250.96	1	PAID IN FULL	MAY 31 1957	12310		250.96								
2		402					8.50	2.16		88.66	2	PAID IN FULL	FEB 28 1957	4457	88.66									
3		198					42.60	1.06		43.66	3	PAID IN FULL	MAR 27 1957	3685		43.66								
4											4													
5		120					25.82	.64		26.46	5	PAID IN FULL	MAY 31 1957	12571		26.46								
6											6													
7											7													
8											8													
9		30					6.46	.16		6.62	9	2nd Half Paid 1st Half Paid	OCT 30 1957 MAY 31 1957	16259 12833		3.31		3.31						
10											10													
11		745					171.38	4.24		175.32	11	PAID IN FULL	MAY 31 1957	12309		175.32								
12											12													
13											13													
14		120					25.82	.64		26.46	14	PAID IN FULL	MAY 31 1957	12309		26.46								
15											15													
16											16													
17											17													
18											18													
19											19													
20											20													
		2803					60.316	14.98		618.14					88.66	576.17		3.31						

Chippewa Island | Chippewa Point | Lake Shore | Pine Point | Sabbatoma Springs | Sullivan | Beach

Assessment Roll and Tax List of Real Property in the Town of Shingobee, Cass County, Minnesota, for Taxes for the Year 1956.

* Indicate Type of Property: R-Residential, C-Commercial, I-Industrial, U-Utility, F-Farm, L-Lakeshore, T-Timber, M-Mineral

1-12-31	In Whose Name Assessed	To Whom Transferred	Description of Property: Subdivision	Sec. or Lot	Town or Block	Reg.	Number of Acres of Land: Acres	Tenths	Sec. School District	Indicate Homestead Tax or No	Indicate Agricultural Tax or No	* Indicate Type of Property	True and Full Valuations: Land Exclusive of Structures and Improvements	Buildings and Other Structures	Machinery Permanently Attached to Real Estate	Total True and Full Value	Assessed Valuations: Rural: Homestead Up to $4,000 20%	Rural: Over $4,000 and Non-Homestead 33⅓%	All Other: Timber Land Class 3a 20%	All Other: Homestead Up to $4,000 25%	All Other: Over $4,000 and Non-Homestead 40%	All Other: Machinery Permanently Attached to Real Estate 33⅓%	Total Assessed Value	Total Assessed Value as Equalized by the Board of Review	Final Equalized Value
							Acres	Tenths					Dollars	Dollars	Dollars	Dollars	Dollars	Dollars	Dollars	Dollars	Dollars	Dollars	Dollars	Dollars	Dollars
			1 NE¼ of NE¼						5																
	Francis X. Bulendorf Jr. & Joan Bulendorf		2 S.90' of N.234' of Lot 1 lying W. of N.160' of NW¼ of NE¼	1	14231																				
			3 SW¼ of NE¼							mo	mo	L	202	500		702		234					234		
			4 SE¼ of NE¼																						
	E. S. Kinsey		5 N.160' of S.234' of Lot 1							"	"	R	160	560		720		240					240		
	Wm. A. & Wilma Hendrickson	S.820' of N.1060' of Lot 1 lying W. of N.550' of lying S.234' of NW¼ of NW¼ less road	6 NE¼ of NW¼ less road				20.20			"	1	"	402			402		134					134		
			7 NW¼ of NW¼																						
	Ray S. & Maude M. Glass		8 S.250' of N.550' of Lot 1 SW¼ of NW¼				6.20			"	"	"	252			252		84					84		
	Cyril W. & Edith E. Mitchell		9 S.150' of N.300' of Lot 1 SE¼ of NW¼				4.00			"	"	"	102	600		702		234					234		
	Forest B. & Alinda Ida Simpson		10 N.150' of Lot 1				5.75			"	"	"	150	852		1002		334					334		
			11 NE¼ of SW¼																						
			12 NW¼ of SW¼																						
			13 SW¼ of SW¼																						
			14 SE¼ of SW¼																						
	Ervin Clark ~~Helmer M. Monroe~~		15 N.100' of S.434' of Lot 1 less road							yes	"	"	150	880		1030	206						206		
			16 NE¼ of SE¼																						
		N. 200' of S. 434' of Lot 1	17 NW¼ of SE¼																						
			18 SW¼ of SE¼																						
			19 SE¼ of SE¼																						
	Ervin Clark ~~Helmer M. Monroe~~		20 S.100' of N.200' of S.434' of Lot 1							valuation included on line #6															
							34.00						1448	3320		4768	206	1260					1466		

1-12-31	Sold for Taxes: District No. Rate Mills	Valuations by School Districts as Equalized by Department of Taxation: District No. Rate Mills	District No. 1 Rate 24.4 Mills	District No. Rate Mills	District No. Rate Mills	District No. Rate Mills	Tax including State Homestead Mills	State Tax on Non-Homestead 5.24 Mills	Special Taxes	Total Taxes		Paid	When Paid: Month Day Year	Number of Receipt	March Settlement 1957	June Settlement 1957	Penalty	November Settlement 1957	Penalty	Collections to First Monday in January 1958	Penalty	Delinquent on First Monday in January 1958	Total Delinquent Tax and Penalty	Remarks
	Dollars	Dollars	Dollars	Dollars	Dollars	Dollars	$ cts.	$ cts.	$ cts.	$ cts.					$ cts.	$ cts.	$ cts.	$ cts.	$ cts.	$ cts.	$ cts.	$ cts.	$ cts.	
1											1													
2			234				5620	124		5744	2	Delinquent						4714	1431			5744	6318	
3											3													
4											4													
5			240				5764	128		5892	5	PAID IN FULL	MAY 31 1957	12311		5892								
6			134				3218	72		3290	6	PAID IN FULL	AUG 23 1957	14171				3290	82					
7											7													
8			84				2018	44		2062	8	PAID IN FULL	FEB 20 1957	12225	2062									
9			234				5620	124		5744	9	PAID IN FULL	MAY 31 1957	12312		5744								
10			334				8022	178		8200	10	Not Yet Paid	MAY 21 1957	6205		4100						4100	4510	
11											11													
12											12													
13											13													
14											14													
15		~~H~~ 206					4948			4948	15	Not Yet Paid / PAID IN FULL	FEB 13 1957 / MAY 31 1957	14325 / 12311		2474		2474						
16											16													
17											17													
18											18													
19											19													
20											20													
			206																					
			1260				35210	670		35880					2062	18210		5764				9844		
			1466																					

Assessment Roll and Tax List of Real Property in the Town of Shingobee, Cass County, Minnesota, for Taxes for the Year 1956.

* Indicate Type of Property: R-Residential, C-Commercial, I-Industrial, U-Utility, F-Farm, L-Lakeshore, T-Timber, M-Mineral

	In Whose Name Assessed	To Whom Transferred	Description of Property: Subdivision	Sec. or Lot	Town or Block	Rng.	Number of Acres of Land: Acres	Hundths	No. School District	Indicate Homestead Tax or No	Indicate Agricultural Tax or No	* Indicate Type of Property	True and Full Valuations: Land Exclusive of Structures and Improvements	Buildings and Other Structures	Machinery Permanently Attached to Real Estate	Total True and Full Value	Assessed Valuations: Rural: Homestead Up to $1,000 20%	Rural: Over $1,000 and Non-Homestead 33⅓%	All Other: Timber Land Class 3c 20%	All Other: Homestead Up to $1,000 25%	All Other: Over $4,000 and Non-Homestead 40%	Machinery Permanently Attached to Real Estate 33⅓%	Total Assessed Value	Total Assessed Value as Equalized by the Board of Review	Final Equalized Value
							Acres	Hundths					Dollars	Dollars	Dollars	Dollars	Dollars	Dollars	Dollars	Dollars	Dollars	Dollars	Dollars	Dollars	Dollars
1			NE¼ of NE¼	2	142	31			4																
2			NW¼ of NE¼						5																
3			SW¼ of NE¼																						
4			SE¼ of NE¼																						
5	Ethel Peterson		Lots				50.75			no	yes	R	399			399		133					133		
6			NE¼ of NW¼																						
7			NW¼ of NW¼																						
8			SW¼ of NW¼																						
9			SE¼ of NW¼																						
10	~~U. S. of America~~ A. Lee Miller		Lot 2				2.95																		
11			NE¼ of SW¼																						
12			NW¼ of SW¼																						
13			SW¼ of SW¼																						
14			SE¼ of SW¼																						
15																									
16			NE¼ of SE¼																						
17			NW¼ of SE¼																						
18			SW¼ of SE¼																						
19			SE¼ of SE¼																						
20																									
							50.75						399			399		133					133		

	Sold for Taxes	Valuations by School Districts as Equalized by Department of Taxation: District No. ..... Rate ..... Mills	Districts No. 15 Rate 41.12 Mills	District No. ..... Rate ..... Mills	District No. ..... Rate ..... Mills	District No. ..... Rate ..... Mills	District No. ..... Rate ..... Mills	Tax including State Homestead ..... Mills	State Tax on Non-Homestead 5.34 Mills	Special Taxes	Total Taxes		Paid	When Paid: Month	Day	Year	Number of Receipt	March Settlement 1957	June Settlement 1957	Penalty	November Settlement 1957	Penalty	Collections to First Monday in January 1958	Penalty	Delinquent on First Monday in January 1958	Total Delinquent Tax and Penalty	Remarks
		Dollars	Dollars	Dollars	Dollars	Dollars	Dollars	$ cts.	$ cts.	$ cts.	$ cts.							$ cts.	$ cts.	$ cts.	$ cts.	$ cts.	$ cts.	$ cts.	$ cts.	$ cts.	
1												1															
2												2															
3												3															
4												4															
5		133						28.62	.70		29.32	5	2nd Half Paid	OCT 31	1957	16537			14.66		14.66						
													1st Half Paid	MAY 31	1957	10000											
6												6															
7												7															
8												8															
9												9															
10												10															
11												11															
12												12															
13												13															
14												14															
15												15															
16												16															
17												17															
18												18															
19												19															
20												20															
		133						28.62	.70		29.32								14.66		14.66						

Assessment Roll and Tax List of Real Property in the Town of Shingobee, Cass County, Minnesota, for Taxes for the Year 1956.

FORM 5CD (56) BUSINESS FORMS, DUNELLEN

*Indicate Type of Property: R-Residential, C-Commercial, I-Industrial, U-Utility, F-Farm, L-Lakeshore, T-Timber, M-Mineral

	IN WHOSE NAME ASSESSED	TO WHOM TRANSFERRED	DESCRIPTION OF PROPERTY: SUBDIVISION	Sec. or Lot	Town or Block	Rng.	Number of Acres of Land: Acres	Hundredths	No. School District	Indicate Homestead Tax or No	Indicate Agricultural Tax or No	Indicate Type of Property	TRUE AND FULL VALUATIONS: LAND Exclusive of Structures or Improvements (Dollars)	BUILDINGS and Other Structures (Dollars)	MACHINERY Permanently Attached to Real Estate (Dollars)	TOTAL True and Full Value (Dollars)	ASSESSED VALUATIONS: RURAL: Homestead Up to $4,000 20% (Dollars)	RURAL: Over $4,000 and Non-Homestead 33⅓% (Dollars)	ALL OTHER: Timber Land Class 3c 20% (Dollars)	ALL OTHER: Homestead Up to $4,000 25% (Dollars)	ALL OTHER: Over $4,000 Non-Homestead 40% (Dollars)	ALL OTHER: MACHINERY Permanently Attached to Real Estate 33⅓% (Dollars)	TOTAL ASSESSED VALUE (Dollars)	Total Assessed Value as Equalized by the Board of Review (Dollars)	FINAL EQUALIZED VALUE (Dollars)
1			NE¼ of NE¼	3	142	31			5																
2			NW¼ of NE¼																						
3			SW¼ of NE¼																						
4			SE¼ of NE¼																						
5	Ethel Peterson		Lot 1				1					M	135			135		45					45		
6			NE¼ of NW¼																						
7			NW¼ of NW¼																						
8			SW¼ of NW¼																						
9			SE¼ of NW¼																						
10																									
11			NE¼ of SW¼																						
12			NW¼ of SW¼																						
13			SW¼ of SW¼																						
14			SE¼ of SW¼																						
15																									
16			NE¼ of SE¼																						
17			NW¼ of SE¼																						
18			SW¼ of SE¼																						
19			SE¼ of SE¼																						
20																									
							1						135			135		45					45		

	SOLD FOR TAXES	VALUATIONS BY SCHOOL DISTRICTS AS EQUALIZED BY DEPARTMENT OF TAXATION: District No. ..... Rate ..... Mills (Dollars)	District No. ..... Rate ..... Mills (Dollars)	District No. 115 Rate 44.5 Mills (Dollars)	District No. ..... Rate ..... Mills (Dollars)	District No. ..... Rate ..... Mills (Dollars)	District No. ..... Rate ..... Mills (Dollars)	Tax Including State Homestead ..... Mills ($ cts.)	State Tax on Non-Homestead 5.34 Mills ($ cts.)	SPECIAL TAXES ($ cts.)	TOTAL TAXES ($ cts.)		PAID	WHEN PAID: Month Day Year	Number of Receipt	March Settlement 1957 ($ cts.)	June Settlement 1957 ($ cts.)	Penalty ($ cts.)	November Settlement 1957 ($ cts.)	Penalty ($ cts.)	Collections to First Monday in January 1955 ($ cts.)	Penalty ($ cts.)	Delinquent on First Monday in January 1955 ($ cts.)	Total Delinquent Tax and Penalty ($ cts.)	REMARKS
1												1													
2												2													
3												3													
4												4													
5			45					1080	24		1104	5	2nd Half Paid OCT 31 1957 1st Half Paid MAY 31 1957	4536 7444		552		552							
6												6													
7												7													
8												8													
9												9													
10												10													
11												11													
12												12													
13												13													
14												14													
15												15													
16												16													
17												17													
18												18													
19												19													
20												20													
			45					1080	24		1104					552		552							

Assessment Roll and Tax List of Real Property in the Town of Shingobee, Cass County, Minnesota, for Taxes for the Year 1956.

* Indicate Type of Property: R-Residential, C-Commercial, I-Industrial, U-Utility, F-Farm, L-Lakeshore, T-Timber, M-Mineral

	In Whose Name Assessed	To Whom Transferred	Description of Property: Subdivision	Sec. or Lot	Town or Block	Rng.	Number of Acres of Land: Acres	100ths	No. School District	Indicate Homestead Yes or No	Indicate Agricultural Tax Yes or No	* Indicate Type of Property	True and Full Valuations: Land Exclusive of Structures and Improvements (Dollars)	Buildings and Other Structures (Dollars)	Machinery Permanently Attached to Real Estate (Dollars)	Total True and Full Value (Dollars)	Assessed Valuations: Rural: Homestead Up to $4,000 20% (Dollars)	Rural: Over $4,000 and Non-Homestead 33⅓% (Dollars)	All Other: Timber Land Classified 20% (Dollars)	All Other: Homestead Up to $4,000 25% (Dollars)	All Other: Over $4,000 and Non-Homestead 40% (Dollars)	All Other: Machinery Permanently Attached to Real Estate 33⅓% (Dollars)	Total Assessed Value (Dollars)	Total Assessed Value as Equalized by the Board of Review (Dollars)	Final Equalized Value (Dollars)
			1 NE¼ of NE¼				4	142.31	12 5																
			2 NW¼ of NE¼																						
			3 SW¼ of NE¼																						
			4 SE¼ of NE¼																						
			5																						
	State of Minnesota		6 NE¼ of ~~NW¼~~ Lot 1																						
			7 NW¼ of NW¼																						
			8 SW¼ of NW¼																						
			9 SE¼ of NW¼																						
	State of Minnesota		10 Lot 2																						
			11 NE¼ of SW¼																						
	U. S. of America		12 NW¼ of SW¼ Lot 4 less overflow																						
	U. S. of America		13 SW¼ of SW¼ Lot 5																						
			14 SE¼ of SW¼																						
			15																						
			16 NE¼ of SE¼																						
			17 NW¼ of SE¼																						
			18 SW¼ of SE¼																						
			19 SE¼ of SE¼																						
			20																						

	Sold for Taxes	Valuations by School Districts as Equalized by Department of Taxation: District No. ..... Rate ..... Mills (Dollars)	District No. ..... Rate ..... Mills (Dollars)	District No. ..... Rate ..... Mills (Dollars)	District No. ..... Rate ..... Mills (Dollars)	District No. ..... Rate ..... Mills (Dollars)	District No. ..... Rate ..... Mills (Dollars)	Tax including State Homestead ..... Mills ($ cts.)	State Tax on Non-Homestead ..... Mills ($ cts.)	Special Taxes ($ cts.)	Total Taxes ($ cts.)		Paid	When Paid: Month Day Year	Number of Receipt	March Settlement 1957 ($ cts.)	June Settlement 1957 ($ cts.)	Penalty ($ cts.)	November Settlement 1957 ($ cts.)	Penalty ($ cts.)	Collections to First Monday in January 1958 ($ cts.)	Penalty ($ cts.)	Delinquent on First Monday in January 1958 ($ cts.)	Total Delinquent Tax and Penalty ($ cts.)	Remarks
1												1													
2												2													
3												3													
4												4													
5												5													
6												6													
7												7													
8												8													
9												9													
10												10													
11												11													
12												12													
13												13													
14												14													
15												15													
16												16													
17												17													
18												18													
19												19													
20												20													

Assessment Roll and Tax List of Real Property in the Town of Shingobee, 1956

* Indicate Type of Property: R-Residential, C-Commercial, I-Industrial, U-Utility, F-Farm, L-Lakeshore, T-Timber, M-Mineral

	In Whose Name Assessed	To Whom Transferred	Description of Property: Subdivision	Sec. or Lot	Town or Block	Rng.	Number of Acres of Land: Acres	Hdths	Indicate Homestead Yes or No	Indicate Farm Unit Yes or No	* Indicate Type of Property	No. School District	True and Full Valuations: Land Exclusive of Structures and Improvements	Buildings and Other Structures	Machinery Permanently Attached to Real Estate	Total True and Full Value	Assessed Valuations: Rural: Homestead Up to $1,000 20%	Rural: Over $1,000 and Non-Homestead 33⅓%	All Other: Timber Land Class 3a 20%	All Other: Homestead Up to $4,000 25%	All Other: Over $4,000 and Non-Homestead 40%	All Other: Machinery Permanently Attached to Real Estate 33⅓%	Total Assessed Value	Total Assessed Value Equalized by the Board of Review	Final Equalized Value
													Dollars	Dollars	Dollars	Dollars	Dollars	Dollars	Dollars	Dollars	Dollars	Dollars	Dollars	Dollars	Dollars
	Leroy + Elsie H. Matson	1	NE¼ of NE¼ Lot 1	5	142	31	38.18		no	yes	T		303			303		101					101		
	" " " " "	2	NW¼ of NE¼ Lot 2				37.27		"	"	"		384			384		128					128		
	Rev. G. + Leola B. Anderson	3	SW¼ of NE¼ less Rg R'way				34.54		yes	yes	I		300	935		1235	305						305		
	Marie L. Chappell																								
	U. S. of America	4	SE¼ of NE¼																						
	Walter N. Earl	5	Part of Lots 6 + 7						no	no	R		100	1076		1176		392					392		
	J. A. Barker	6	NE¼ of NW¼ Part of Lot 7						"	"	"		95	99		194		58					58		
	Ole J. Berg	7	NW¼ of NW¼ Lot 4				38.14		"	yes	T		123			123		41					41		
		8	SW¼ of NW¼																						
	L. A. Nelson Mfg. Co.	9	SE¼ of NW¼ less Rg R/W				39.25		"	"	"		222			222		74					74		
	Edward Newman	10	Lot 3 less 3.5 acs Rg				37		yes	"	R		195	250		435	87						87		
	Howard + Hazel Olsen	11	120' x 500' of N½ of SE¼ of NE¼						no	no	"		66			66		22					22		
	R. L. Buchniechel	12	NW¼ of SW¼ Lot 5				13.75		"	"	L		132			132		44					44		
	Myrna Raitz	13	Part of Lots 6 + 7 SW¼ of SW¼						"	"	"		99			99		33					33		
	Christian Bjerke	14	Part of Lots 6 + 7 SE¼ of SW¼						yes	yes	C		100	635		735	147						147		
	Evan H. Petersen	15	Part of Lot 7						no	"	L		399			399		133					133		
	U. S. of America	16	NE¼ of SE¼ less Rg R/W																						
	Sverre Olsen	17	NW¼ of SE¼ less Rg R/W less 1.0 acre sold				35.35		yes	yes	R		205	410		615	135						135		
	Alvin Olsine	18	SW¼ of SE¼ Lot 1 less sold				30.43		"	yes	F		250	40		290	58						58		
	" "	19	1.0 acre of SE¼ of SE¼ fronting on Hy.				2.40		"	"	"		45			45	9						9		
	" "	20	Lots 6 less sold				55.75		"	"	"		200			200	40						40		
	Leonard and Shirley Swearingen		5 acs of Govt Lot 6				39.01						304	3435		6483	681	1026					1707		
	(Continued on next Page)																								

	Sold for Taxes	Valuations by School Districts as Equalized by Department of Taxation: District No. Rate Mills	Dollars	District No. Rate Mills	Dollars	District No. Rate Mills	Dollars	District No. Rate Mills	Dollars	Tax including State Homestead Mills	State Tax on Non-Homestead 53.4 Mills	Special Taxes	Total Taxes	Paid	When Paid: Month Day Year	Number of Receipt	March Settlement 1957	June Settlement 1957	Penalty	November Settlement 1957	Penalty	Collections to First Monday in January 1958	Penalty	Delinquent on First Monday in January 1958	Total Delinquent Tax and Penalty	Remarks
			Dollars		Dollars		Dollars		Dollars		$ cts.	$ cts.	$ cts.				$ cts.	$ cts.	$ cts.	$ cts.	$ cts.	$ cts.	$ cts.	$ cts.	$ cts.	
1			101							21.74	54		22.28	1 PAID IN FULL	APR 9 1957	5956		50.50								
2			128							27.54	68		28.22	2 PAID IN FULL	APR 9 1957											
3			#205							44.12			44.12	3										44.12	4.53	
4														4												
5	Abate	#7086			#230					56.44			56.44	5 Balance Paid	AUG 9 1957	13422										
					590					46.26	210		46.26	5 1st Half Paid	MAY 1 3 1957	6360		45.12		831					39.32 Abated
6					58					13.94	30		14.24	6 PAID IN FULL	MAY 31 1957	12313		14.24								
7	SOLD FOR TAXES		41							8.82	22		9.04	7										9.04		
8														8												
9			74							15.92	40		16.32	9 PAID IN FULL	MAY 31 1957	11216		16.32								
10			#87							18.72			18.72	10 PAID IN FULL	MAY 23 1957	6583		18.72								
11					22					5.28	12		5.40	11										5.40	5.94	
12	SOLD FOR TAXES	Abate #7175			#76					6.66			6.66	12										6.66	6.66	Penalty + Fees Abated
					44					12.66	24		12.90													
13					32					7.42	18		8.10	13 PAID IN FULL	APR 3 1957	5911		8.10								
14	SOLD FOR TAXES	#147								31.64			31.64	14 PAID IN FULL	AUG 8 1957	13412				21.64	74				
15			193							28.62	70		29.32	15 PAID IN FULL	MAY 31 1957	11653		29.32								
16														16												
17			#135							29.06			29.06	17										29.06	31.97	
18	SOLD FOR TAXES				#58					13.94			13.94	18 PAID IN FULL	AUG 30 1957	14032				13.94	35					
19	SOLD FOR TAXES				#9					2.16			2.16	19										2.16	2.37	
20	SOLD FOR TAXES				#40					9.60			9.60	20 PAID IN FULL	OCT 1 1957	14750				9.60	34					
		#576		#197	= 281	772				157.56																
		447		549	= 1026					236.18	548		38.92					185.33		63.47				46.02	44.38	
		1051		676	= 1707					383.74																

Assessment Roll and Tax List of Real Property in the Town of Shingobee

* Indicate Type of Property: R-Residential, C-Commercial, I-Industrial, U-Utility, F-Farm, L-Lakeshore, T-Timber, M-Mineral

	In Whose Name Assessed	To Whom Transferred	Description of Property: Subdivision	Sec. or Lot	Town or Block	Rng.	Number of Acres of Land (Acres / 100ths)	Sch. School District	Indicate Homestead Tax as Ag	Indicate Agricultural Tax as Ag	Indicate Type of Property*	True and Full Valuations: Land Exclusive of Structures and Improvements (Dollars)	Buildings and Other Structures (Dollars)	Machinery Permanently Attached to Real Estate (Dollars)	Total True and Full Value (Dollars)	Assessed Valuations: Rural: Homestead Up to $4,000 20% (Dollars)	Rural: Over $4,000 and Non-Homestead 33⅓% (Dollars)	All Other: Timber Land Class 1a 20% (Dollars)	All Other: Homestead Up to $4,000 25% (Dollars)	All Other: Over $4,000 Non-Homestead 40% (Dollars)	All Other: Machinery Permanently Attached to Real Estate 33⅓% (Dollars)	Total Assessed Value (Dollars)	Total Assessed Value as Equalized by the Board of Review (Dollars)	Final Equalized Value (Dollars)
1	Clifford G. & Eleanor R. Swanson		Part of Lot 7 NE¼ of NW¼	5	142	31		5	no		L	95	351		446		142					142		
2			NW¼ of NE¼																					
3			SW¼ of NE¼																					
4			SE¼ of NE¼																					
5	Arthur Helmick		100' x 160' of Lot 7				40			yes	R	100	851		951		317					317		
6			NE¼ of NW¼																					
7			NW¼ of NW¼																					
8	Louie Rude		S½ of SW¼ of NW¼ less W. 330'				14.25			yes	T	160			160	32						32		
9			SE¼ of NW¼																					
10	Frank Rentfro		N½ of SW¼ of NW¼ less W. 330' & S½ of SW¼ of NW¼				14.25		no	no	R	210			210		70					70		
11			NE¼ of SW¼																					
12			NW¼ of SW¼																					
13			SW¼ of SW¼																					
14			SE¼ of SW¼																					
15																								
16			NE¼ of SE¼																					
17			NW¼ of SE¼																					
18			SW¼ of SE¼																					
19			SE¼ of SE¼																					
20																								
							34.25					645	1202		1747	32	529					561		

	Sold for Taxes	Valuations by School Districts as Equalized by Department of Taxation: District No. 2 Rate 22 Mills	District No. ..... Rate ..... Mills	District No. 2 Rate 21 Mills	District No. ..... Rate ..... Mills	District No. ..... Rate ..... Mills	Tax including State Homestead ..... Mills	State Tax on Non-Homestead 5.34 Mills	Special Taxes	Total Taxes	Paid	When Paid	Number of Receipt	March Settlement 1957	June Settlement 1957	Penalty	November Settlement 1957	Penalty	Collections in Five Monday in January 1958	Penalty	Delinquent on Five Monday in January 1958	Total Delinquent Tax and Penalty	Remarks
		Dollars	Dollars	Dollars	Dollars	Dollars	$ cts.	$ cts.	$ cts.	$ cts.		Month Day Year		$ cts.	$ cts.	$ cts.	$ cts.	$ cts.	$ cts.	$ cts.	$ cts.	$ cts.	
1					14		34.10	.76		34.86	2nd Half Paid	OCT 31 1957	16822										
											1st Half Paid	MAY 31 1957	13958		17.43		17.43						
2																							
3																							
4																							
5		317					68.22	1.70		69.92	PAID IN FULL	MAY 13 1957	16822		69.92								
6																							
7																							
8	SOLD FOR TAXES	# 32					6.88			6.88												6.88	
9																							
10	SOLD FOR TAXES				70		16.82	.38		17.20											17.20		
11																							
12																							
13																							
14																							
15																							
16																							
17																							
18																							
19																							
20																							
		# 32				na	50.82																
		317			212	a	75.10	2.84		125.86					87.35		17.43				2.48		
		349			212		126.02																

Assessment Roll and Tax List of Real Property in the Town of Shingobee, Cass County, Minnesota, for Taxes for the Year 1956.

FORM 3(C1) (35) MARS-BATE PRINT, MINNEAPOLIS

* Indicate Type of Property: R-Residential, C-Commercial, I-Industrial, U-Utility, F-Farm, L-Lakeshore, T-Timber, M-Mineral

	In Whose Name Assessed	To Whom Transferred	Description of Property: Subdivision	Sec. or Lot	Town or Block	Rng.	Number of Acres of Land (Acres / 100ths)	No. School District	Indicate Homestead by Yes or No	Indicate Agricultural Land by Yes or No	* Indicate Type of Property	True and Full Valuations: Land Exclusive of Structures and Improvements (Dollars)	Buildings and Other Structures (Dollars)	Machinery Permanently Attached to Real Estate (Dollars)	Total True and Full Value (Dollars)	Assessed Valuations — Rural: Homestead Up to $1,000 20% (Dollars)	Rural: Over $1,000 and Non-Homestead 33⅓% (Dollars)	Rural: Timber Land Class 3a 20% (Dollars)	All Other: Homestead Up to $1,000 25% (Dollars)	All Other: Over $1,000 and Non-Homestead 40% (Dollars)	All Other: Machinery Permanently Attached to Real Estate 33⅓% (Dollars)	Total Assessed Value (Dollars)	Total Assessed Value as Equalized by the Board of Review (Dollars)	Final Equalized Value (Dollars)
1	Louis Rude		W½ of Lot 1 SE¼ of NE¼	6	142	31	20.15	2	yes	yes	5	140			140	28						28		
2	Frank Renfro		E½ of Lot 1 NW¼ of NE¼				20.15		"	"		150			150		50					50		
3	State of Minnesota		SW¼ of NE¼ Lot 7																					
4	U. S. of America		SE¼ of NE¼ Lot 8																					
5	State of Minnesota		Lot 4 less Hwy 4 9.66 acs																					
6	Nels Strand		NE¼ of NW¼ Lot 3 less Hwy (20.45 acs)				54.33		yes	yes	2	255	175		430	86						86		
7	" "		NW¼ of NW¼ Lot 2 " " " "																					
8			SW¼ of NW¼																					
9			SE¼ of NW¼																					
10																								
11			NE¼ of SW¼																					
12			NW¼ of SW¼																					
13			SW¼ of SW¼																					
14			SE¼ of SW¼																					
15																								
16			NE¼ of SE¼																					
17			NW¼ of SE¼																					
18			SW¼ of SE¼																					
19			SE¼ of SE¼																					
20																								
							99.66					545	175		720	114	50					164		

	Sold for Taxes	Validations by School Districts as Equalized by Department of Taxation: District No. 1 Rate 22 Mills	District No. ..... Rate ..... Mills	District No. ..... Rate ..... Mills	District No. ..... Rate ..... Mills	District No. ..... Rate ..... Mills	District No. ..... Rate ..... Mills	Tax including State Homestead ..... Mills	State Tax on Non-Homestead 5.34 Mills	Special Taxes	Total Taxes		Paid	When Paid (Month Day Year)	Number of Receipt	March Settlement 1957	June Settlement 1957	Penalty	November Settlement 1957	Penalty	Collections to First Monday in January 1958	Penalty	Delinquent as First Monday in January 1958	Total Delinquent Tax and Penalty	Remarks
		Dollars	Dollars	Dollars	Dollars	Dollars	Dollars	$ cts.	$ cts.	$ cts.	$ cts.			Month Day Year		$ cts.	$ cts.	$ cts.	$ cts.	$ cts.	$ cts.	$ cts.	$ cts.	$ cts.	
1	SOLD FOR TAXES	A 28						6.02			6.02	1													
2	SOLD FOR TAXES	50						10.16	.26		11.02	2												6.02	
3												3												11.02	
4												4													
5												5													
6		A 86						18.50			18.50	6	2nd Half Paid 1st Half Paid	DEC 27 1957 MAY 21 1956	4709 5535		9.25		9.25						
7												7													
8												8													
9												9													
10												10													
11												11													
12												12													
13												13													
14												14													
15												15													
16												16													
17												17													
18												18													
19												19													
20												20													
		A 114						35.28	.26		35.54						9.25		9.25					17.04	
		50																							
		164																							

Assessment Roll and Tax List of Real Property in the Towns of Shingobee, Cass County, Minnesota, for Taxes for the Year 1956.

FORM 3CD (56) BLUE-BAR COMPANY, MINNEAPOLIS

* Indicate Type of Property: R-Residential, C-Commercial, I-Industrial, U-Utility, F-Farm, L-Lakeshore, T-Timber, M-Mineral

	In Whose Name Assessed	To Whom Transferred	Description of Property: Subdivision	Sec. or Lot	Town or Block	Rng.	Number of Acres of Land: Acres	100ths	No. School District	Indicate Homestead Tax	Indicate Agricultural Tax	* Indicate Type of Property	True and Full Valuations: Land Exclusive of Structures and Improvements	Buildings and Other Structures	Machinery Permanently Attached to Real Estate	Total True and Full Value	Assessed Valuations: Rural: Homestead Up to $1,000 20%	Over $1,000 Homestead 33⅓%	All Other: Timber Land Class 2 20%	Homestead Up to $1,000 25%	Over $4,000 and Non-Homestead 40%	Machinery Permanently Attached to Real Estate 33⅓%	Total Assessed Value	Total Amount Value as Equalized by the Board of Review	Final Equalized Value	Remarks
													Dollars	Dollars	Dollars	Dollars	Dollars	Dollars	Dollars	Dollars	Dollars	Dollars	Dollars	Dollars	Dollars	
	Robert & Bessie Cluth	1	NE¼ of NE¼	7	142	31	16	51		No	Yes	U	250	934 1100		2284	290	368					658			
		2	NW¼ of NE¼																							
		3	SW¼ of NE¼ (Lot 2 less 4 acs. & Rg.)																							
		4	SE¼ of NE¼																							
	" " "	5	E½ of Lot 3 less Rg.				24	15		No	"	L	340			340		80					80			
	W. F. Weiss	6	W½ of Lot 3 " "				24	15		"	Yes	T	165			165		55					55			
	Gilford H. + Laura Hansen	7	Lot 4 less 4.5 acs. Rg. & less 7 acs. NW¼ of NW¼				22	26		Yes	No	R	70	450		520	104						104			
	U. S. of America	8	1 acs. of Lot 4 SW¼ of NW¼																							
	U. S. of America	9	SE¼ of NW¼ Lot 5																							
	Richard J. Lindeland		Lot 2 lying N. of Lot 1 and that part lying N. of Ry. except for the following: Com. at where N. boundary of R/W intersects E. line of Lot 1, thence N. on E. line of Lot 1 to shore of Kabekona Bay; thence N.W. along shore a distance of 550; thence S. parallel to E. line of Lot 1 to N. boundary of R/W, thence S'ly along R/W to Beg.				4			"	"	"	100	360		460	92						92			
	Ole & Inez Berg	14	NE¼ of SW¼ less 4 acs. SE¼ of SW¼				32	66		"	Yes	T	195			195	39						39			
	U. S. of America	15	Lot 6																							
	U. S. of America	16	NE¼ of SE¼ Lot 7																							
	Ole + Inez Berg	17	SE¼ of SE¼ NW¼ of NE¼				37	65		"	"	"	220			220	44						44			
	Agnes Gabacchi	18	1/4 1223 of N½ of S½ of 12 acs. of SW¼ of SE¼ Lot 1				5	70		"	No	R	100	125		225	45						45			
	A. H. + Myrtle M. Watkins	19	Lot 1 less Rg. & less sold SW¼ of SE¼				17	44		Yes	"	C	195	1020 320		1615	104	365					469			
	Mary Hoffman (Ole & Inez M. Berg)	20	N½ of 1/4 of S½ of 1/4 less 12.6 acs. & less .46 acs.				19	71		"	"	T	201			201		67					67			
	(Continued on next Page)						252	93					1782	4372		6215	718	875					1593			

	Sold for Taxes	Valuations by School Districts as Equalized by Department of Taxation: District No. ..... Rate ..... Mills	District No. 1 Rate 41.12 Mills	District No. ..... Rate ..... Mills	District No. ..... Rate ..... Mills	District No. ..... Rate ..... Mills	Tax including State Homestead	State Tax on Non-Homestead	Special Taxes	Total Taxes		Paid	When Paid: Month Day Year	Number of Receipt	March Settlement 1957	June Settlement 1957	Penalty	November Settlement 1957	Penalty	Collections to First Monday in January 1955	Penalty	Delinquent on First Monday in January 1955	Penalty	Total Delinquent Tax and Penalty	Remarks
		Dollars	Dollars	Dollars	Dollars	Dollars	$ cts.	$ cts.	$ cts.	$ cts.					$ cts.	$ cts.	$ cts.	$ cts.	$ cts.	$ cts.	$ cts.	$ cts.	$ cts.	$ cts.	
1					# 293 302		14364	164		14528	1	2nd Half Paid 1st Half Paid	AUG 16 1957 MAY 20 1957	13486 3144		7264		7264							
2											2														
3											3														
4											4	2nd Half Paid 1st Half Paid	AUG 16 1957 MAY 20 1957	13486 3144											
5					80		1922	42		1964	5					982		982							
6		55					1124	30		1214	6	PAID IN FULL	MAY 8 1957	14076		1214									
7				# 104			2498			2498	7	PAID IN FULL	MAY 22 1957	6542		2498									
8											8														
9											9														
10				# 921			2210			2210	10	PAID IN FULL	FEB 18 1957	2345	2210										
11											11														
12											12														
13											13														
14	SOLD FOR TAXES	# 39					840			840	14													840	
15											15														
16											16														
17	SOLD FOR TAXES	# 44					946			946	17													946	
18				# 45			1080			1080	18	PAID IN FULL	MAY 31 1957	12315		1080									
19				# 104 365			11264	194		11458	19	2nd Half Paid 1st Half Paid	JUL 23 1957 MAY 25 1957	14044 6879		5729		5729							
20		# 83 55 138		# 685 67 752 = 8%			1610 34943 34553	36		1646	20	PAID IN FULL	MAY 13 1957	6087		1646									
				1406 = 17%			37978	466		38384					22.00	20413		18775						1786	

Assessment Roll and Tax List of Real Property in the Town of Shingobee, Cass County, Minnesota, for Taxes for the Year 1956.

Form 5CD (56) BILLER-BOYD COMPANY, MINNEAPOLIS

* Indicate Type of Property: R-Residential, C-Commercial, I-Industrial, U-Utility, F-Farm, L-Lakeshore, T-Timber, M-Mineral

	IN WHOSE NAME ASSESSED	TO WHOM TRANSFERRED	DESCRIPTION OF PROPERTY: SUBDIVISION	Sec. or Lot	Town or Block	Rng.	Number of Acres of Land: Acres	Hdths	Sch. School District	Indicate Homestead by No	Indicate Agricultural by No	* Indicate Type of Property	TRUE AND FULL VALUATIONS: LAND Exclusive of Structures and Improvements	BUILDINGS and Other Structures	MACHINERY Permanently Attached to Real Estate	TOTAL True and Full Value	ASSESSED VALUATIONS: RURAL: Homestead Up to $1,000 20%	RURAL: Over $1,000 and Non-Homestead 33⅓%	ALL OTHER: Timber Land Class 1a 20%	ALL OTHER: Homestead Up to $1,000 25%	ALL OTHER: Over $1,000 Non-Homestead 40%	ALL OTHER: MACHINERY Permanently Attached to Real Estate 33⅓%	TOTAL ASSESSED VALUE	Total Assessed Value as Equalized by the Board of Review	FINAL EQUALIZED VALUE
							Acres	Hdths					Dollars	Dollars	Dollars	Dollars	Dollars	Dollars	Dollars	Dollars	Dollars	Dollars	Dollars	Dollars	Dollars
1	Ole + Inga Berg		SW¼ of SE¼ NE¼ SW¼	7	142	31	32.44		5	yes	yes	R	330	615		935	187						187		
2	Walter J. + Madeleine H. Leslie		SE¼ of SE¼ NW¼ of NE¼				28.25			no	no	T	235			235		75					75		
3	Marietta Neal Mayo, Delphine + Dora Johnson		2 acs. of NE¼ of SW¼ SW¼ of NW¼				2			"	"	R	39	270		309		103					103		
4			SE¼ of NE¼																						
5	Robert + Bessie Clark		12.6 acs. of NW¼ of NW¼ of SE¼				12.60			"	yes	T	120			120		40					40		
6	" " "		2.8 acs. of NE¼ of SW¼				2.80			"	"	"	30			30		10					10		
7			NW¼ of NW¼																						
8			SW¼ of NW¼																						
9			SE¼ of NW¼																						
10	Ole J. + Inga M. Berg		.46 acs. of NW¼ of SE¼				.46			yes	"	"	15			15	3						3		
11			NE¼ of SW¼																						
12			NW¼ of SW¼																						
13			SW¼ of SW¼																						
14			SE¼ of SW¼																						
15	Belle V. Van Dyke + Charles Van Dyke		Begin. at SE cor. of SE¼ of SE¼ of NW¼																						
16			NE¼ of SE¼																						
17			NW¼ of SE¼																						
18			SW¼ of SE¼																						
19			SE¼ of SE¼																						
20																									
							119.05						749	885		1634	190	228					418		

VALUATIONS BY SCHOOL DISTRICTS AS EQUALIZED BY DEPARTMENT OF TAXATION

	SOLD FOR TAXES	District No. ..... Rate ..... Mills: Dollars	District No. 56 Rate 41 Mills: Dollars	District No. ..... Rate ..... Mills: Dollars	District No. 1956 Rate 41 Mills: Dollars	District No. ..... Rate ..... Mills: Dollars	District No. ..... Rate ..... Mills: Dollars	Tax including State Homestead ..... Mills $ cts.	State Tax on Non-Homestead ..... Mills $ cts.	SPECIAL TAXES $ cts.	TOTAL TAXES $ cts.		PAID	WHEN PAID Month Day Year	Number of Receipt	March Settlement 1957 $ cts.	June Settlement 1957 $ cts.	Penalty $ cts.	November Settlement 1957 $ cts.	Penalty $ cts.	Collections to First Monday in January 1958 $ cts.	Penalty $ cts.	Delinquent on First Monday in January 1958 $ cts.	Total Delinquent Tax and Penalty $ cts.	REMARKS
1	SOLD FOR TAXES		$ 187					40 24			40 24	1														
2					75			18 02	40		18 42	2												18 42	26 26	
3	SOLD FOR TAXES				103			24 74	56		25 30	3	PAID IN FULL	MAY 31 1957	1236		25 30									
4												4	2nd Half Paid	AUG 16 1957												
5			40					8 60	22		8 82	5	1st Half Paid	MAY 29 1957	5144		7 47		4 41							
6			10					2 10	06		2 22	6	2nd Half Paid	AUG 29 1957	13486		1 11		1 11							
7												7														
8												8														
9												9														
10	SOLD FOR TAXES		$ 3					64			64	10												64		
11												11														
12												12														
13												13														
14												14														
15												15														
16												16														
17												17														
18												18														
19												19														
20												20														
			$ 190		190	72		42 76																		
			3		178	2 28	6 -	51 64	124		45 64						30 82		5 58					59 20		
			240		178	4 18		94 40																		

Assessment Roll and Tax List of Real Property in the Town of Shingobee, Cass County, Minnesota, for Taxes for the Year 1956.

Form-SCD-156 (Full-size form, 8½ x 14)

* Indicate Type of Property: R-Residential, C-Commercial, I-Industrial, U-Utility, F-Farm, L-Lakeshore, T-Timber, M-Mineral

	In Whose Name Assessed	To Whom Transferred	Description of Property: Subdivision	Sec. or Lot	Town or Block	Rng.	Number of Acres of Land (Acres)	(100ths)	No. School District	Indicate Homestead Yes or No	Indicate Agricultural Yes or No	* Indicate Type Property	True and Full Valuations: Land Exclusive of Structures and Improvements (Dollars)	Buildings and Other Structures (Dollars)	Machinery Permanently Attached to Real Estate (Dollars)	Total Tree and Pole Value (Dollars)	Assessed Valuations, Rural: Homestead Up to $4,000 20% (Dollars)	Rural: Over $4,000 and Non-Homestead 33⅓% (Dollars)	Rural: Timber Land Class 2c 20% (Dollars)	All Other: Homestead Up to $4,000 25% (Dollars)	All Other: Over $4,000 and Non-Homestead 40% (Dollars)	All Other: Machinery Permanently Attached to Real Estate 33⅓% (Dollars)	Total Assessed Value (Dollars)	Total Assessed Value as Equalized by the Board of Review (Dollars)	Final Equalized Value (Dollars)
1	Harold G. & Dorothy M. Parker		All of lot 2 lying E. of the line	8	142	31	5.73		1	no		R	1000	5539 3000		6539	800	843					1643		
2	Simon N. + Dagny Simonson		on lot 1 in "yellow" on Resurvey plat				5.73		5	yes		R													
3	R.D. + Verner Simonson + Sandvik Lot		N½ of S½ of S½ on lot 2 in "yellow" on Resurvey plat				1.80			yes		T	85			85	17						17		
4	Simon N. + Dagny Simonson		S½ of S½ of N of lot 2 in "yellow" on Resurvey plat							"	"	"	110			110	22						22		
5	R.D. + Verner Simonson + Sandvik Lot		2 acs. in SW of SE of S of lot 4 in "yellow" on Resurvey plat				7.50			yes	"	T	70			70	14						14		
6	Simon N. + Dagny Simonson		S½ of S½ of SW of S of lot 4 in "yellow" Resurvey plat				13.60			"	"	"	105	400		505	101						101		
7	A. J. Thompson		S½ of S½ of SW of SW of lot 4 in "yellow" Resurvey plat							"	"	"	45			45	9						9		
8	" "		W. 10.35 acs. of SW of SW of lot 1 in "Pink" on Resurvey plat				10.35			mo	"	T	150			150		50					50		
9	Walter S. + Magdalene H. Leslie		lot 1 62 lks. 100' x 100' lots 2 + 6 in "Red" on Resurvey plat				17.77			yes	mo	C	350	1350 950		2680	260	460					720		
10	Earl Raymond + Amy S. Lusch		lot 4 in "Red" on Resurvey plat				1.60			yes	"	T	30			30	6						6		
11	" " " "		Watson "Red" on Resurvey plat				4.70			"	"	C	70			70	14						14		
12	" " " "		100' x 100' of lot 2 in "Red" on Resurvey plat							"	"	R	30	900		930	186						186		
13	Arthur H. + Carmen Peterson		lot 1 lks. 70 x 233' in "Blue" on Resurvey plat				2.88			"	yes	T	30			30	6						6		
14	Bert + Louise Woodford		70 x 233' of lot 1 in "Blue" on Resurvey plat				2.70			"	"	R	45			45	9						9		
15	Bert Woodford		N. E. 3.5 acs. of SW of SE of W of lot 2 in "Blue" on Resurvey plat				3.50			"	"	T	60			60	12						12		
16	Bert + Louise Woodford		lot 2 in "Blue" on Resurvey plat				10.50			"	"	R	150	400		550	110						110		
17	" " " "		S½ of SW of SW of Ry less Ry R/W on lot 4 in "Blue" on Resurvey plat							"	"	T	10			10	2						2		
18	" " " "		S.W. 2.5 acs. of Govt. lot 5 in lot 5 in "Blue" on Resurvey plat				3.26			"	"	"	50			50	10						10		
19	" " " "		lot 6 in "Blue" on Resurvey plat				1.20			"	"	"	15			15	3						3		
20	Alice Marman		Govt. lot 5 of Ry on lot 1 in "Blue" on Resurvey plat				5.00			no	yes	C	90	534		624		208					208		
	" "		W. 204' of Govt. lot 5 N of Ry on lots 2 + 4 in "Blue" on Resurvey plat							"	"	"	100	1001		1101		367					367		
							109.52						2595	11494		13089	1521	1928					3449		

	Sold for Taxes	Valuations by School Districts as Equalized by Department of Taxation: District No. 1 Rate ..... Mills	District No. 15 Rate 41.12 Mills	District No. ..... Rate ..... Mills	District No. 15 Rate 41.12 Mills	District No. ..... Rate ..... Mills	District No. ..... Rate ..... Mills	Tax Including State Homestead ..... Mills	State Tax on Non-Homestead 5.24 Mills	Special Taxes	Total Taxes	Paid	When Paid (Month Day Year)	Number of Receipt	March Settlement 1957	June Settlement 1957	Penalty	November Settlement 1957	Penalty	Collections to First Monday in January 1958	Penalty	Delinquent on First Monday in January 1958	Penalty	Total Delinquent Tax and Penalty	Remarks
		Dollars	Dollars	Dollars	Dollars	Dollars	Dollars	$ cts.	$ cts.	$ cts.	$ cts.				$ cts.	$ cts.	$ cts.	$ cts.	$ cts.	$ cts.	$ cts.	$ cts.	$ cts.	$ cts.	
1					# 843			344.64	4.50		349.14	1	2nd Half Paid SEP 24 1957 1st Half Paid MAY 31 1957			199.57									
2					# 17			4.08			4.08	2	2nd Half Paid SEP 24 1957 1st Half Paid MAY 31 1957	12319		2.04		2.04	25						
3					# 22			5.28			5.28	3	2nd Half Paid SEP 24 1957 1st Half Paid MAY 31 1957	7591		2.64									
4					# 14			3.36			3.36	4	2nd Half Paid OCT 18 1957 1st Half Paid MAY 31 1957			1.68		1.68							
5					# 101			24.26			24.26	5	2nd Half Paid OCT 21 1957 1st Half Paid MAY 31 1957	7427		12.13		12.13							
6					# 9			2.16			2.16	6	2nd Half Paid OCT 23 1957 1st Half Paid MAY 31 1957	15112		1.01		1.08							
7				50				12.00	2.6		12.26	7	2nd Half Paid OCT 25 1957 1st Half Paid MAY 31 1957												12.26
8				#460 / 760				172.94	2.46		175.40	8	2nd Half Paid OCT 25 1957 1st Half Paid MAY 31 1957												13.49
9				# 6				1.44			1.44	9	2nd Half Paid OCT 25 1957 1st Half Paid MAY 31 1957	15464 / 6561		9.10		9.10							
10				# 14				3.36			3.36	10	2nd Half Paid OCT 22 1957 1st Half Paid MAY 31 1957												
11				# 186				44.68			44.68	11	PAID IN FULL MAY 31 1957	7967		44.68									
12	# 6							1.30			1.30	12	Balance Paid OCT 31 1957 Part Paid MAY 31 1957												
13	# 9							1.44			1.44	13	Balance Paid OCT 31 1957 Part Paid MAY 31 1957												
14	# 12							2.58			2.58	14	Balance Paid OCT 31 1957 Part Paid MAY 31 1957	7868		16.14		16.14							
15	# 110							23.68			23.68	15	Balance Paid OCT 31 1957 Part Paid MAY 31 1957	7427											
16	# 2							.44			.44	16	Balance Paid OCT 31 1957 Part Paid MAY 31 1957												
17	# 10							2.16			2.16	17	Balance Paid OCT 31 1957 Part Paid MAY 31 1957												
18	# 3							.64			.64	18	Balance Paid OCT 31 1957 Part Paid MAY 31 1957												
19				201				49.96	1.12		51.08	19	PAID IN FULL MAY 31 1957	12317		51.08									
20				367				88.16	1.96		90.12	20	PAID IN FULL MAY 31 1957			90.12									
	# 154			# 1447 - # 154 = 1293				806.32																	
				1948 = 1948				32.74	10.30		849.36					511.86		338.24							12.26
	154			3357 = 3357				838.06																	

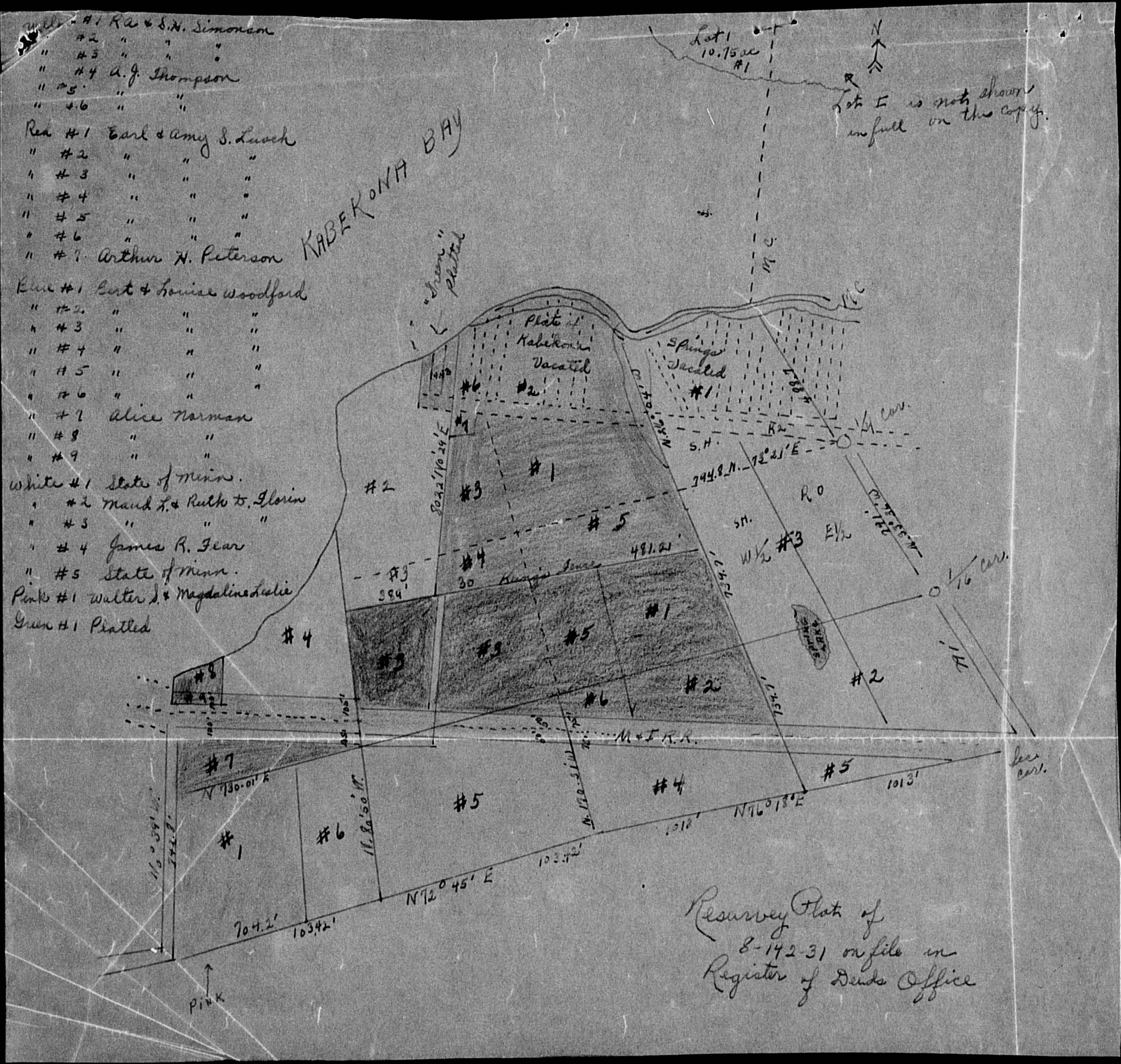
Yellow #1 Ra & S.H. Simonson
#2 " " "
" #3 " " "
" #4 A.J. Thompson
" #5 " "
" #6 " "
Red #1 Earl & Amy S. Lusch
" #2 " " "
" #3 " " "
" #4 " " "
" #5 " " "
" #6 " " "
" #7 Arthur H. Peterson
Blue #1 Bert & Louise Woodford
" #2 " " "
" #3 " " "
" #4 " " "
" #5 " " "
" #6 " " "
" #7 Alice Norman
" #8 " "
" #9 " "
White #1 State of Minn.
" #2 Maud L. & Ruth D. Florin
" #3 " " "
" #4 James R. Fear
" #5 State of Minn.
Pink #1 Walter S. & Magdaline Leslie
Green #1 Platted
KABEKONA BAY
"Green" Platted
Lot 1
10.75 ac
#1
N
Lot I is not shown in full on this copy.
MC
Plat of Kabekona Vacated
Springs Vacated
1/4 cor.
S.H.
R2
N 72°21' E
394.8
RO
W 1/2 #3 E 1/2
1/16 cor.
481.21
Kinnie Fence
384'
30
M & I R.R.
Spring Lake
N 17° 30.01' E
N 72° 45' E
N 76° 18' E
704.2'
1034.2'
1013'
sec. cor.
Pink
Resurvey Plat of 8-142-31 on file in Register of Deeds Office

Assessment Roll and Tax List of Real Property in the Towns of Shingobee, Cass County, Minnesota, for Taxes for the Year 1956.

Form 5CD (55) WILD RICE PRINT, MINNEAPOLIS

* Indicate Type of Property: R-Residential, C-Commercial, I-Industrial, U-Utility, F-Farm, L-Lakeshore, T-Timber, M-Mineral

	In Whose Name Assessed	To Whom Transferred	Description of Property: Subdivision	Sec. or Lot	Town or Block	Reg.	Number of Acres of Land: Acres	100ths	No. School District	Indicate Homestead Yes or No	Indicate Agricultural Yes or No	* Indicate Type Property	True and Full Valuations: Land Exclusive of Structures and Improvements (Dollars)	Buildings and Other Structures (Dollars)	Machinery Permanently Attached to Real Estate (Dollars)	Total True and Full Value (Dollars)	Assessed Valuations: Rural: Homestead Up to $4,000 20% (Dollars)	Rural: Over $4,000 and Non-Homestead 33⅓% (Dollars)	All Other: Timber Land Class 1a 20% (Dollars)	All Other: Homestead Up to $4,000 25% (Dollars)	All Other: Over $4,000 and Non-Homestead 40% (Dollars)	All Other: Machinery Permanently Attached to Real Estate 33⅓% (Dollars)	Total Assessed Value (Dollars)	Total Assessed Value as Equalized by the Board of Review (Dollars)	Final Equalized Value (Dollars)
1	State of Minnesota		Lot 1 of Lot 1 in "White" on Recording plat				8 142 81																		
2	Minnie Agnes & Rose Anna De Klein		Lot 2 in "White" on Recording plat				8 72			no	no	T	39			39		13					13		
3	" " " "		Lot 3 in "White" on Recording plat				1 60			"	"	"	21			21		7					7		
4	James R. & Clara M. Fear		Lot 4 of Lot 5 N of Cty line W. 204' in Lot 4 in "White"				6 73			yes	"	R	180	400		580	116						116		
5																									
6	State of Minnesota		1.56 acs. of S½ of S½ of S½ of Lot 4 Exc. of Lot 5 in "White" on Recording plat																						
7			NW¼ of NW¼																						
8			SW¼ of NW¼																						
9			SE¼ of NW¼																						
10																									
11			NE¼ of SW¼																						
12			NW¼ of SW¼																						
13			SW¼ of SW¼																						
14			SE¼ of SW¼																						
15																									
16			NE¼ of SE¼																						
17			NW¼ of SE¼																						
18			SW¼ of SE¼																						
19			SE¼ of SE¼																						
20																									
							172 65						240	400		640	116	20					136		

	Sold for Taxes	Valuations by School Districts as Equalized by Department of Taxation: District No. ..... Rate ..... Mills	District No. ..... Rate ..... Mills	District No. ..... Rate ..... Mills	District No. 2 Rate 14 Mills	District No. ..... Rate ..... Mills	District No. ..... Rate ..... Mills	Tax Including State Homestead ..... Mills	State Tax on Non-Homestead 5.34 Mills	Special Taxes	Total Taxes		Paid	When Paid: Month Day Year	Number of Receipt	March Settlement 1957	June Settlement 1957	Penalty	November Settlement 1957	Penalty	Collections to First Monday in January 1958	Penalty	Delinquent on First Monday in January 1958	Total Delinquent Tax and Penalty	Remarks
		Dollars	Dollars	Dollars	Dollars	Dollars	Dollars	$ cts.	$ cts.	$ cts.	$ cts.					$ cts.	$ cts.	$ cts.	$ cts.	$ cts.	$ cts.	$ cts.	$ cts.	$ cts.	
1												1													
2					13			3 12	0 6		3 18	2											3 18	3 50	
3					7			1 68	0 4		1 72	3											1 72	1 89	
4					116			27 86			27 86	4	PAID IN FULL	FEB 7 1957	776	27 86									
5												5													
6												6													
7												7													
8												8													
9												9													
10												10													
11												11													
12												12													
13												13													
14												14													
15												15													
16												16													
17												17													
18												18													
19												19													
20												20													
				#116 20 136				32 66	10		32 76					27 86							4 90		

Form 5CD (56) MILLER-DAVIS PRINT., BEMIDJI, M.

Assessment Roll and Tax List of Real Property in the Towns of Shingobee, Cass County, Minnesota, for Taxes for the Year 1956.

* Indicate Type of Property: R-Residential, C-Commercial, I-Industrial, U-Utility, F-Farm, L-Lakeshore, T-Timber, M-Mineral

	In Whose Name Assessed	To Whom Transferred	Description of Property: Subdivision	Sec. or Lot	Town or Block	Rng.	Number of Acres of Land (Acres / 100ths)	No. School District	Indicate Homestead Tax or No	Indicate Agricultural Tax or No	*Indicate Type Property	True and Full Valuations: Land Exclusive of Structures and Improvements (Dollars)	Buildings and Other Structures (Dollars)	Machinery Permanently Attached to Real Estate (Dollars)	Total True and Full Value (Dollars)	Assessed Valuations: Rural: Homestead Up to $4,000 20% (Dollars)	Rural: Over $4,000 and Non-Homestead 33⅓% (Dollars)	All Other: Timber Land Class 3a 20% (Dollars)	All Other: Homestead Up to $4,000 25% (Dollars)	All Other: Over $4,000 and Non-Homestead 40% (Dollars)	All Other: Machinery Permanently Attached to Real Estate 33⅓% (Dollars)	Total Assessed Value (Dollars)	Total Assessed Value as Equalized by the Board of Review (Dollars)	Final Equalized Value (Dollars)
1			NE¼ of NE¼				9.14231																	
2			NW¼ of NE¼																					
3	Christian Sperke		~~SW¼ of NE¼~~																					
4			SE¼ of NE¼																					
5	Swore Oson		Lot 1 less 6.33 ac. Hwy & less Part W. of Hwy #371				4.42		mc	MK	T	9			9		3					3		
6	Carl A. & Louise Miller		NE¼ of NW¼ Lot 3 W. of Rp						"	"	"	171			171		57					57		
7			NW¼ of NW¼																					
8	" " "		6.5 ac. of Lots 3 & 4 S. & E. of				6.50		"	"	C	500	270 / ~~304~~	7. Bldgs	3201 / ~~3561~~		1067 / ~~1187~~					~~1187~~ 1067		
9			SW¼ of NW¼ roadway																					
10			SE¼ of NW¼																					
11	Jack A. Gleason		Parts of Lots 3 & 4				3		mc / ypsi	"	C	300	1729 / 1950		3429	450	341					791		
12			NE¼ of SW¼																					
13	Glen E. & Myrabelle Eidson		NW¼ of SW¼				40		ypsi	"	T	600			600	120						120		
14	" " "		SW¼ of SW¼ less Ry.				35		"	"	"	140			140	28						28		
15	Carl A. & Louise Miller		SE¼ of SW¼ Lot 4 W. of Ry.				11.50		mc	"	"	276			276		92					92		
16	Austin E. & Nell M. Saff		Part of Lot 1 Lot 1 W. of Hwy #371				6		"	"	"	102			102		34					34		
17	Glen E. & Myrabelle Eidson		NE¼ of SE¼ Lot 2 less Part E. of Hwy. Rp.				40		mc / ypsi	"	C	760	2355 / 1085		4200	369	785					1154		
18	Jack A. & Judy E. Gleason		Part of Lot 2				.07																	
19	Christian Sperke		NW¼ of SE¼																					
20			Part of Lot 2 E. of Hwy. & E. of Hwy #371				.07																	
			SW¼ of SE¼ Rp. Hwy #371																					
			SE¼ of SE¼																					
	Jack A. Gleason		Part of Lots 3 & 4 E. of Rp. & W. of roadway				20			"	L	414			414		138					138		
							1166.92					3282	9567 / 9964		12849 / 13246	967	1467 / 2567					2434 / 3534		

	Sold for Taxes	Valuations by School Districts as Equalized by Department of Taxation: District No. ..... Rate ..... Mills	District No. ..... Rate ..... Mills	District No. ..... Rate ..... Mills	District No. 1 Rate 24.8 Mills	District No. ..... Rate ..... Mills	District No. ..... Rate ..... Mills	Tax including State Homestead ..... Mills	State Tax on Non-Homestead 2.84 Mills	Special Taxes	Total Taxes		Paid	When Paid (Month Day Year)	Number of Receipt	March Settlement 1957	June Settlement 1957	Penalty	November Settlement 1957	Penalty	Collections to First Monday in January 1958	Penalty	Delinquent on First Monday in January 1958	Penalty	Total Delinquent Tax and Penalty	Remarks
		Dollars	Dollars	Dollars	Dollars	Dollars	Dollars	$ cts.	$ cts.	$ cts.	$ cts.					$ cts.	$ cts.	$ cts.	$ cts.	$ cts.	$ cts.	$ cts.	$ cts.	$ cts.	$ cts.	
1												1														
2												2														
3												3														
4												4														
5				3		72	02				74	5	PAID IN FULL	MAY 31 1957	14039		74									
6				57		1370	30				1400	6	PAID IN FULL	MAY 31 1957	12320		1400									
7												7														
8				1067		25628	570				26198	8	PAID IN FULL	MAY 31 1957	12320		261 98									
9												9														
10				# 450 / 341		20200	208				20408	10	2nd-Half Paid / 1st Half Paid	SEP 3 1957 / MAY 22 1957	14406 / 6132		102 04		102 04							
11												11														
12				# 120		2882					2882	12	2nd Half Paid / 1st Half Paid	OCT 15 1957 / OCT 15 1957	15070 / 72492		144 /		144 /							
13				# 28		672					672	13	2nd Half Paid / 1st Half Paid	OCT 15 1957 / OCT 15 1957	15070 / 72492		33 /		33 /							
14				920		2210	50				2260	14	PAID IN FULL	MAY 31 1957	12320		2260									
15				34		816	18				834	15	2nd Half Paid / 1st Half Paid	OCT 15 1957 / MAY 31 1957	15070 / 12662		37		37 / 37							
16				# 369 / 785		27718	420				28138	16	2nd Half Paid / 1st Half Paid	OCT 15 1957 / MAY 22 1957	15070 / 72492		140 69		140 69							
17												17														
18												18														
19												19														
20				138		3314	74				3388	20	2nd Half Paid / 1st Half Paid	SEP 3 1957 / MAY 22 1957	14406 / 6132		169 4		169 4							
				# 967 / 2567 / 3534		84882	1372				86254						577 13		285 41							

Assessment Roll and Tax List of Real Property in the Town of Shingobee, Cass County, Minnesota, for Taxes for the Year 1956.

Form 5CD (56) 50,000-5-1-56 Dept. 6000-6-56

* Indicate Type of Property: R-Residential, C-Commercial, I-Industrial, U-Utility, F-Farm, L-Lakeshore, T-Timber, M-Mineral

	In Whose Name Assessed	To Whom Transferred	Description of Property: Subdivision	Sec. or Lot	Town Rge. or Block	Rng.	Number of Acres of Land: Acres	100ths	No. School District	Indicate Homestead Tax or No	Indicate Agricultural Tax or No	* Indicate Type of Property	True and Full Valuations: Land Exclusive of Structures Improvements	Buildings and Other Structures	Machinery Permanently Attached to Real Estate	Total True and Full Value	Assessed Valuations: Rural: Homestead Up to $4,000 20%	Rural: Over $4,000 and Non-Homestead 33⅓%	All Other: Timber Land Class 3c 20%	All Other: Homestead Up to $4,000 25%	All Other: Over $4,000 Non-Homestead 40%	All Other: Machinery Permanently Attached to Real Estate 33⅓%	Total Assessed Value	Total Assessed Value as Equalized by the Board of Review	Final Equalized Value
													Dollars	Dollars	Dollars	Dollars	Dollars	Dollars	Dollars	Dollars	Dollars	Dollars	Dollars	Dollars	Dollars
1	Ethel S. Peterson		NE¼ of NE¼ Lot 1	10	142	31	14		5	1116	110	L	284	280		564		188					188		
2			NW¼ of NE¼																						
3			SW¼ of NE¼																						
4			SE¼ of NE¼																						
5																									
6			NE¼ of NW¼																						
7			NW¼ of NW¼																						
8			SW¼ of NW¼																						
9			SE¼ of NW¼																						
10																									
11			NE¼ of SW¼																						
12			NW¼ of SW¼																						
13			SW¼ of SW¼																						
14			SE¼ of SW¼																						
15																									
16			NE¼ of SE¼																						
17			NW¼ of SE¼																						
18			SW¼ of SE¼																						
19			SE¼ of SE¼																						
20																									
							14						284	280		564		188					188		

	Sold for Taxes	Valuations by School Districts as Equalized by Department of Taxation: District No. ..... Rate ..... Mills	District No. ..... Rate ..... Mills	District No. ..... Rate ..... Mills	District No. 5 Rate 54.1 Mills	District No. ..... Rate ..... Mills	District No. ..... Rate ..... Mills	Tax including State Homestead ..... Mills	State Tax on Non-Homestead 5.34 Mills	Special Taxes	Total Taxes	Paid	When Paid: Month Day Year	Number of Receipt	March Settlement 1957	June Settlement 1957	Penalty	November Settlement 1957	Penalty	Collections to First Monday in January 1955	Penalty	Delinquent on First Monday in January 1955	Total Delinquent Tax and Penalty	Remarks
		Dollars	Dollars	Dollars	Dollars	Dollars	Dollars	$ cts.	$ cts.	$ cts.	$ cts.				$ cts.	$ cts.	$ cts.	$ cts.	$ cts.	$ cts.	$ cts.	$ cts.	$ cts.	
1					188			45 16	1 00		46 16	1	2nd Half Paid OCT 31 1957	16536										
													Lot 1 Paid MAY 31 1957	7899		23 08		23 08						
2												2												
3												3												
4												4												
5												5												
6												6												
7												7												
8												8												
9												9												
10												10												
11												11												
12												12												
13												13												
14												14												
15												15												
16												16												
17												17												
18												18												
19												19												
20												20												
				188			45 16	1 00			46 16					23 08		23 08						

Assessment Roll and Tax List of Real Property in the Town of Shingobee, Cass County, Minnesota, for Taxes for the Year 1956.

Form SCD (56) WILLIS-DUTE COMPANY, MINNEAPOLIS

* Indicate Type of Property: R-Residential, C-Commercial, I-Industrial, U-Utility, F-Farm, L-Lakeshore, T-Timber, M-Mineral

	In Whose Name Assessed	To Whom Transferred	Description of Property: Subdivision	Sec. or Lot	Town or Block	Rng.	Number of Acres of Land: Acres	Number of Acres of Land: 100ths	Sec. School District	Indicate Homestead Tax or No	Indicate Agricultural Tax or No	* Indicate Type of Property	True and Full Valuations: Land Exclusive of Structures and Improvements	Buildings and Other Structures	Machinery Permanently Attached to Real Estate	Total True and Full Value	Assessed Valuations: Rural: Homestead Up to $1,000 20%	Rural: Over $1,000 and Non-Homestead 33⅓%	All Other: Timber Land Class 2c 20%	All Other: Homestead Up to $1,000 25%	All Other: Over $1,000 and Non-Homestead 40%	All Other: Machinery Permanently Attached to Real Estate 33⅓%	Total Assessed Value	Total Assessed Value as Equalized by the Board of Review	Final Equalized Value
							Acres	100ths					Dollars	Dollars	Dollars	Dollars	Dollars	Dollars	Dollars	Dollars	Dollars	Dollars	Dollars	Dollars	Dollars
1			NE¼ of NE¼	11	142	31			14																
2			NW¼ of NE¼						5																
3	State of Minnesota		W½ of SW¼ of NE¼																						
4	Nathaniel C. & Bertha Bennett	Leon	E½ of W½ of Lot 2 SW¼ of NE¼				5			110	110	X	51			51		17					17		
5	N. C. "Bennett"		W½ of Lot 2 less platted & less 5 ac.	11	11	11				11	11	11	300			300		100					100		
6			NE¼ of NW¼																						
7	Leonard Peterson		NW¼ of NW¼				40			11	110	X	321			321		107					107		
8	Ethel L. Peterson		SW¼ of NW¼ Sub 1				38			11	110	X	381			381		127					127		
9	State of Minnesota		W½ of SE¼ of NW¼																						
10	U. S. of America		W½ of S½ of SW¼																						
11			NE¼ of SW¼																						
12			NW¼ of SW¼																						
13			SW¼ of SW¼																						
14			SE¼ of SW¼																						
15																									
16			NE¼ of SE¼																						
17			NW¼ of SE¼																						
18			SW¼ of SE¼																						
19			SE¼ of SE¼																						
20																									
							96	05					1053			1053		351					351		

Valuations by School Districts as Equalized by Department of Taxation

	Sold for Taxes	District No. 14 Rate 21.2 Mills	District No. ..... Rate ..... Mills	District No. ..... Rate ..... Mills	District No. ..... Rate ..... Mills	District No. ..... Rate ..... Mills	District No. ..... Rate ..... Mills	Tax including State Homestead ..... Mills	State Tax on Non-Homestead 5.34 Mills	Special Taxes	Total Taxes		Paid	When Paid: Month Day Year	Number of Receipt	March Settlement 1957	June Settlement 1957	Penalty	November Settlement 1957	Penalty	Collections to First Monday in January 1958	Penalty	Delinquent on First Monday in January 1958	Total Delinquent Tax and Penalty	Remarks
		Dollars	Dollars	Dollars	Dollars	Dollars	Dollars	$ cts.	$ cts.	$ cts.	$ cts.					$ cts.	$ cts.	$ cts.	$ cts.	$ cts.	$ cts.	$ cts.	$ cts.	$ cts.	
1												1													
2												2													
3												3													
4				17				408	10		418	4	PAID IN FULL	MAY 31 1957	12321		418								
5				100				2402	54		2456	5	PAID IN FULL	MAY 31 1957			2456								
6												6													
7		107						2302	58		2360	7	2nd Half Paid	OCT 31 1957	16536		1180		1180						
													1st Half Paid	MAY 31 1957											
8		127						2732	68		2800	8	2nd Half Paid	OCT 31 1957	7999		1400		1400						
													1st Half Paid	MAY 31 1957											
9												9													
10												10													
11												11													
12												12													
13												13													
14												14													
15												15													
16												16													
17												17													
18												18													
19												19													
20												20													
		234		117 = 351				2810																	
								5034	140		8034						5454		2580						
								7844																	

Assessment Roll and Tax List of Real Property in the Town of Shingobee, Cass County, Minnesota, for Taxes for the Year 1956.

Form 5(D) (56) [illegible]

* Indicate Type of Property: R-Residential, C-Commercial, I-Industrial, U-Utility, F-Farm, L-Lakeshore, T-Timber, M-Mineral

	In Whose Name Assessed	To Whom Transferred	Description of Property: Subdivision	Sec. or Lot	Town or Block	Rng.	Number of Acres of Land (Acres / 100ths)	No. School District	Indicate Homestead Tax w. Ha	Indicate Agricultural Tax w. Ag	* Indicate Type of Prop.	True and Full Valuations: Land Exclusive of Structures and Improvements (Dollars)	Buildings and Other Structures (Dollars)	Machinery Permanently Attached to Real Estate (Dollars)	Total True and Full Value (Dollars)	Assessed Valuations: Rural: Homestead Up to $4,000 20% (Dollars)	Rural: Over $4,000 and Non-Homestead 33⅓% (Dollars)	All Other: Timber Land Class 3a 20% (Dollars)	All Other: Homestead Up to $4,000 25% (Dollars)	All Other: Over $4,000 and Non-Homestead 40% (Dollars)	All Other: Machinery Permanently Attached to Real Estate 33⅓% (Dollars)	Total Assessed Value (Dollars)	Total Assessed Value as Equalized by the Board of Review (Dollars)	Final Equalized Value (Dollars)
1			NE¼ of NE¼				12 14231	5																
2	State of Minnesota		W½ of NW¼ of NE¼																					
3			SW¼ of NE¼																					
4			SE¼ of NE¼																					
5	John H. + Norma I. Reid		Lot 6				25 25		M	(H)	T	219			219		73					73		
6			NE¼ of NW¼																					
7	Wheeler Lumber Bridge + Supply Co.		~~NW¼ of NW¼~~ Lot 4				26		"	"	"	600			600		200					200		
8	U. S. of America (formerly Farmers Loan + Trust Co.)		SW¼ of NW¼																					
9			SE¼ of NW¼																					
10																								
11			NE¼ of SW¼																					
12	U. S. of America		W½ of NW¼ of SW¼																					
13	U. S. of America		SW¼ of SW¼																					
14			SE¼ of SW¼																					
15																								
16			NE¼ of SE¼																					
17	State of Minnesota		~~NW¼ of SE¼~~ Lot 3																					
18	James E. Bryard David E. Bryard		Lots 1 + 2 less sold + less sacs. ~~SW¼ of SE¼~~ Cemetery				10		"	No	R	150			150		50					50		
19	David E. Bryard		Lot 1 of Lot 5 ~~SE¼ of SE¼~~				10		"	"	T	30	99		129		43					43		
20	~~Dorothy Bryard~~ David E. Bryard		Sacs. of Lots 5				3		"	"	"	45			45		15					15		
							84 75					1047	99		1146		381					381		

	Sold for Taxes	Valuations by School Districts as Equalized by Department of Taxation: District No. 115 Rate ..... Mills	District No. ..... Rate ..... Mills	District No. 172 Rate 41 Mills	District No. ..... Rate ..... Mills	District No. ..... Rate ..... Mills	Tax Including State Homestead ..... Mills	State Tax on Non-Homestead 5.34 Mills	Special Taxes	Total Taxes		Paid	When Paid (Month Day Year)	Number of Receipt	March Settlement 1957	June Settlement 1957	Penalty	November Settlement 1957	Penalty	Collections to Five Months in January 1956	Penalty	Delinquent on Five Months in January 1956	Penalty	Total Delinquent Tax and Penalty	Remarks
		Dollars	Dollars	Dollars	Dollars	Dollars	$ cts.	$ cts.	$ cts.	$ cts.					$ cts.	$ cts.	$ cts.	$ cts.	$ cts.	$ cts.	$ cts.	$ cts.	$ cts.	$ cts.	
1											1														
2											2														
3											3														
4											4														
5		73					15 10	38		16 08	5	PAID IN FULL	MAY 31 1957	12324		16 08									
6											6														
7		200					43 04	106		44 10	7	PAID IN FULL	MAY 31 1957	12865		44 10									
8											8														
9											9														
10											10														
11											11														
12											12														
13											13														
14											14														
15											15														
16											16														
17											17														
18	HOLD FOR TAXES		50				12 00	26		12 26	18	PAID IN FULL	MAY 31 1957	7449		12 26									
19			43				10 32	22		10 54	19	PAID IN FULL	MAY 31 1957	7441		10 54									
20			15				3 60	08		3 68	20	PAID IN FULL	MAY 31 1957	7449		3 68									
		273	108 = 381 a.				25 92 na 58 74 84 66	200		86 66						86 66									

Assessment Roll and Tax List of Real Property in the Town of Shingobee, Cass County, Minnesota, for Taxes for the Year 1956.

Form SCD (56) [illegible]

* Indicate Type of Property: R-Residential, C-Commercial, I-Industrial, U-Utility, F-Farm, L-Lakeshore, T-Timber, M-Mineral

	IN WHOSE NAME ASSESSED	TO WHOM TRANSFERRED	DESCRIPTION OF PROPERTY: SUBDIVISION	Sec. or Lot	Town or Block	Rng.	Number of Acres of Land: Acres	Hundredths	No. School District	Indicate Homestead Yes or No	Indicate Agricultural Yes or No	* Indicate Type of Property	TRUE AND FULL VALUATIONS: LAND Exclusive of Structures and Improvements	BUILDINGS and Other Structures	MACHINERY Permanently Attached to Real Estate	TOTAL True and Full Value	ASSESSED VALUATIONS: RURAL: Homestead Up to $4,000 20%	RURAL: Over $4,000 and Non-Homestead 33⅓%	ALL OTHER: Timber Land Classified 20%	ALL OTHER: Homestead Up to $4,000 25%	ALL OTHER: Over $4,000 and Non-Homestead 40%	ALL OTHER: MACHINERY Permanently Attached to Real Estate 33⅓%	TOTAL ASSESSED VALUE	Total Assessed Value as Equalized by the Board of Review	FINAL EQUALIZED VALUE
							Acres						Dollars	Dollars	Dollars	Dollars	Dollars	Dollars	Dollars	Dollars	Dollars	Dollars	Dollars	Dollars	Dollars
	U. S. of America (In the Chippewa Nat'l Forest)		NE ¼ of NE ¼	13	142	31			# 5																
2			NW ¼ of NE ¼																						
3			SW ¼ of NE ¼																						
4			SE ¼ of NE ¼																						
5																									
6			NE ¼ of NW ¼																						
7			NW ¼ of NW ¼																						
8			SW ¼ of NW ¼																						
9			SE ¼ of NW ¼																						
10																									
11			NE ¼ of SW ¼																						
12			NW ¼ of SW ¼																						
13			SW ¼ of SW ¼																						
14			SE ¼ of SW ¼																						
15																									
16			NE ¼ of SE ¼																						
17			NW ¼ of SE ¼																						
18			SW ¼ of SE ¼																						
19			SE ¼ of SE ¼																						
20																									

	SOLD FOR TAXES	VALUATIONS BY SCHOOL DISTRICTS AS EQUALIZED BY DEPARTMENT OF TAXATION: District No.... Rate.... Mills	District No.... Rate.... Mills	District No.... Rate.... Mills	District No.... Rate.... Mills	District No.... Rate.... Mills	District No.... Rate.... Mills	Tax including State Homestead .....Mills	State Tax on Non-Homestead .....Mills	SPECIAL TAXES	TOTAL TAXES		PAID	WHEN PAID	Number of Receipt	March Settlement 1957	June Settlement 1957	Penalty	November Settlement 1957	Penalty	Collections to First Monday in January 1958	Penalty	Delinquent on First Monday in January 1958	Total Delinquent Tax and Penalty	REMARKS
		Dollars	Dollars	Dollars	Dollars	Dollars	Dollars	$ cts.	$ cts.	$ cts.	$ cts.			Month Day Year		$ cts.	$ cts.	$ cts.	$ cts.	$ cts.	$ cts.	$ cts.	$ cts.	$ cts.	
1												1													
2												2													
3												3													
4												4													
5												5													
6												6													
7												7													
8												8													
9												9													
10												10													
11												11													
12												12													
13												13													
14												14													
15												15													
16												16													
17												17													
18												18													
19												19													
20												20													

Assessment Roll and Tax List of Real Property in the Town of Shingobee,

Form 5CD (56) [illegible]

* Indicate Type of Property: R-Residential, C-Commercial, I-Industrial, U-Utility, F-Farm, L-Lakeshore, T-Timber, M-Mineral

	IN WHOSE NAME ASSESSED	TO WHOM TRANSFERRED	DESCRIPTION OF PROPERTY: SUBDIVISION	Sec. or Lot	Town or Block	Reg.	Number of Acres of Land: Acres	Hundredths	No. School District	Indicate Homestead by Yes or No	Indicate Agricultural Tax by Yes or No	* Indicate Type of Property	TRUE AND FULL VALUATIONS: LAND Exclusive of Structures and Improvements (Dollars)	BUILDINGS and Other Structures (Dollars)	MACHINERY Permanently Attached to Real Estate (Dollars)	TOTAL True and Full Value (Dollars)	ASSESSED VALUATIONS: RURAL: Homestead Up to $4,000 20% (Dollars)	RURAL: Over $4,000 and Non-Homestead 33⅓% (Dollars)	ALL OTHER: Timber Land Class 2c 20% (Dollars)	ALL OTHER: Homestead Up to $4,000 25% (Dollars)	ALL OTHER: Over $4,000 and Non-Homestead 40% (Dollars)	MACHINERY Permanently Attached to Real Estate 33⅓% (Dollars)	TOTAL ASSESSED VALUE (Dollars)	Total Assessed Value as Equalized by the Board of Review (Dollars)	FINAL EQUALIZED VALUE (Dollars)
1			NE¼ of NE¼	15	142	31			5																
2			NW¼ of NE¼																						
3			SW¼ of NE¼																						
4			SE¼ of NE¼																						
5																									
6	Fayne C. Andrus (½)	Fayne Nyle Andrus	NE¼ of NW¼ Sub 1				112			Yes	Yes	T	51			51		17					17		
7	& Calebert L. Andrus (½)		NW¼ of NW¼																						
8			SW¼ of NW¼																						
9			SE¼ of NW¼																						
10																									
11			NE¼ of SW¼																						
12			NW¼ of SW¼																						
13			SW¼ of SW¼																						
14			SE¼ of SW¼																						
15																									
16			NE¼ of SE¼																						
17			NW¼ of SE¼																						
18			SW¼ of SE¼																						
19			SE¼ of SE¼																						
20																									
							112						51			51		17					17		

Cass County, Minnesota, for Taxes for the Year 1956.

	SOLD FOR TAXES	VALIDATIONS BY SCHOOL DISTRICTS AS EQUALIZED BY DEPARTMENT OF TAXATION: District No. 5 Rate 12.1 Mills	District No. ..... Rate ..... Mills	District No. ..... Rate ..... Mills	District No. ..... Rate ..... Mills	District No. ..... Rate ..... Mills	District No. ..... Rate ..... Mills	Tax including State Homestead ..... Mills	State Tax on Non-Homestead 5.84 Mills	SPECIAL TAXES	TOTAL TAXES	PAID	WHEN PAID: Month Day Year	Number of Receipt	March Settlement 1957	June Settlement 1957	Penalty	November Settlement 1957	Penalty	Collections to First Monday in January 1958	Penalty	Delinquent on First Monday in January 1958	Total Delinquent Tax and Penalty	REMARKS
		Dollars	Dollars	Dollars	Dollars	Dollars	Dollars	$ cts.	$ cts.	$ cts.	$ cts.				$ cts.	$ cts.	$ cts.	$ cts.	$ cts.	$ cts.	$ cts.	$ cts.	$ cts.	
1												1												
2												2												
3												3												
4												4												
5												5												
6			17					3.66	10		3.76	6	PAID IN FULL MAY 31 1957	12-37		3.76								
7												7												
8												8												
9												9												
10												10												
11												11												
12												12												
13												13												
14												14												
15												15												
16												16												
17												17												
18												18												
19												19												
20												20												
			17					3.66	10		3.76					3.76								

Assessment Roll and Tax List of Real Property in the Town of Shingobee, Cass County, Minnesota, for Taxes for the Year 1956.

Form 3CD (56) BUSINESS COMPANY, MINNEAPOLIS

* Indicate Type of Property: R-Residential, C-Commercial, I-Industrial, U-Utility, F-Farm, L-Lakeshore, T-Timber, M-Mineral

	In Whose Name Assessed	To Whom Transferred	Description of Property: Subdivision	Sec. or Lot	Town or Block	Rng.	Number of Acres of Land (Acres / 100ths)	Indicate Homestead Yes or No	Indicate Agricultural Yes or No	* Indicate Type Property	True and Full Valuations: Land Exclusive of Structures and Improvements (Dollars)	Buildings and Other Structures (Dollars)	Machinery Permanently Attached to Real Estate (Dollars)	Total True and Full Value (Dollars)	Assessed Valuations: Rural: Homestead Up to $4,000 20% (Dollars)	Rural: Over $4,000 and Non-Homestead 33⅓% (Dollars)	All Other: Timber Land Class 3e 20% (Dollars)	All Other: Homestead Up to $4,000 25% (Dollars)	All Other: Over $4,000 and Non-Homestead 40% (Dollars)	All Other: Machinery Permanently Attached to Real Estate 33⅓% (Dollars)	Total Assessed Value (Dollars)	Total Assessed Value as Equalized by the Board of Review (Dollars)	Final Equalized Value (Dollars)
1			NE¼ of NE¼	16	142	31																	
2			NW¼ of NE¼																				
3			SW¼ of NE¼																				
4			SE¼ of NE¼																				
5	Mary A. Ray		S 450' of Lot 1 E of Ry.				1.50	no	no	C	300	1086 1455		2741	391	362					753		
6	Margaret K. Wright		Lot 1 less S 450' & less Plat. NE¼ of NW¼				26.73	no	no	T	405			405		135					135		
7	Leslie K. & Irene M. Gardner		NW¼ of NW¼				39.73	yes	yes	F	195			195	39						39		
8	State of Minnesota		SW¼ of NW¼																				
9	Margaret K. Wright		Lot 2 less Ry & less Plat SE¼ of NW¼ (Chippewa Point)				30	no	no	R	300			300		100					100		
10																							
11	John D. & Sofie Hanson		Lot 3 less Plat & E of Ry & Lot 2 E of Ry & Plat lying S of Ry NE¼ of SW¼ (Chippewa Point)					yes	yes	R	340			340	78						78		
12	" " "		NW¼ of SW¼				33.61		yes	F	240			240	48						48		
13	State of Minnesota		SW¼ of SW¼																				
14	John H. U. & Sophia Hanson		Lot 4 less N 150' E of Ry & less Ry & SE¼ of SW¼ S of Ry.								305			305	61						61		
15																							
16			NE¼ of SE¼																				
17			NW¼ of SE¼																				
18			SW¼ of SE¼																				
19			SE¼ of SE¼																				
20																							
							129.07				2035	2541		4576	557	597					1154		

Cass County, Minnesota, for Taxes for the Year 1956.

	Sold for Taxes	Valuations by School Districts as Equalized by Department of Taxation: District No. ..... Rate ..... Mills	District No. ..... Rate ..... Mills	District No. ..... Rate ..... Mills	District No. ..... Rate ..... Mills	District No. ..... Rate ..... Mills	District No. ..... Rate ..... Mills	Tax including State Homestead ..... Mills	State Tax on Non-Homestead 5.34 Mills	Special Taxes	Total Taxes	Paid	When Paid (Month Day Year)	Number of Receipt	March Settlement 1957	June Settlement 1957	Penalty	November Settlement 1957	Penalty	Collections to First Monday in January 1958	Penalty	Delinquent on First Monday in January 1958	Penalty	Total Delinquent Tax and Penalty	Remarks
		Dollars	Dollars	Dollars	Dollars	Dollars	Dollars	$ cts.	$ cts.	$ cts.	$ cts.				$ cts.	$ cts.	$ cts.	$ cts.	$ cts.	$ cts.	$ cts.	$ cts.	$ cts.	$ cts.	
1																									
2																									
3																									
4																									
5				#331 362				166.46	1.94		168.40	5	PAID IN FULL 1957	8173		168.40									
6				135				32.42	.72		33.14	6	PAID IN FULL MAY 31 1957	12325		33.14									
7		#39						8.40			8.40	7	PAID IN FULL MAY 31 1957	12350		8.40									
8																									
9				100				24.02	.54		24.56	9	PAID IN FULL MAY 31 1957	12325		24.56									
10																									
11		#78						16.78			16.78	11	Half Paid OCT 26 1957 Balance MAY 31 1957			8.39		8.39							
12		#48						10.32			10.32	12	Half Paid OCT 26 1957 Balance MAY 31 1957	16257 8236		5.16		5.16							
13																									
14		#61						13.12			13.12	14	Half Paid OCT 26 1957 Balance MAY 31 1957			6.56		6.56							
15																									
16																									
17																									
18																									
19																									
20																									
		#226 — 226	#331 599 = 597 — 948	#2759 597 = 1154	na	22240 4862 = 27102	3.20		274.72						257.61		20.11							

Assessment Roll and Tax List of Real Property in the Town of Shingobee, Cass County, Minnesota, for Taxes for the Year 1956.

Form 5CD (56) PARK-RITE COMPANY, MINNEAPOLIS

* Indicate Type of Property: R-Residential, C-Commercial, I-Industrial, U-Utility, F-Farm, L-Lakeshore, T-Timber, M-Mineral

	In Whose Name Assessed	To Whom Transferred	Description of Property: Subdivision	Sec. or Lot	Town or Block	Rng.	Number of Acres of Land: Acres	100ths	No. School District	Indicate Homestead Yes or No	Indicate Agricultural Yes or No	* Indicate Type of Property	True and Full Valuations: Land Exclusive of Structures and Improvements	Buildings and Other Structures	Machinery Permanently Attached to Real Estate	Total True and Full Value	Assessed Valuations: Rural: Homestead Up to $1,000 20%	Rural: Over $1,000 and Non-Homestead 33⅓%	All Other: Timber Land Class 3c 20%	All Other: Homestead Up to $1,000 25%	All Other: Over $1,000 and Non-Homestead 40%	All Other: Machinery Permanently Attached to Real Estate 33⅓%	Total Assessed Value	Total Assessed Value as Equalized by the Board of Review	Final Equalized Value
													Dollars	Dollars	Dollars	Dollars	Dollars	Dollars	Dollars	Dollars	Dollars	Dollars	Dollars	Dollars	Dollars
1	Leslie R. + Dione M. Gardner		NE¼ of NE¼	17	142	31	40		5	yes	yes	I	315	1320		1635	327						327		
2	Lawrence H. Thompson, Genevieve Fischer + Dorothy Eng		NW¼ of NE¼				40			yes	yes	R	260			260	52						52		
3	U. S. of America		SW¼ of NE¼										~~25~~			~~25~~	~~5~~						~~5~~		
4	U. S. of America		SE¼ of NE¼																						
5	U. S. of America		S½ of NE¼ of NW¼																						
6	A. J. + Lydia Thompson		N½ of NE¼ of NW¼				20			yes	yes	R	230			230	46						46		
7	U. S. of America		NW¼ of NW¼																						
8	U. S. of America		SW¼ of NW¼																						
9	U. S. of America		SE¼ of NW¼																						
10																									
11	U. S. of America		NE¼ of SW¼																						
12	U. S. of America		NW¼ of SW¼																						
13	U. S. of America		SW¼ of SW¼																						
14	U. S. of America		SE¼ of SW¼																						
15																									
16	State of Minnesota		NE¼ of SE¼																						
17	U. S. of America		NW¼ of SE¼																						
18	U. S. of America		SW¼ of SE¼																						
19	U. S. of America		SE¼ of SE¼																						
20																									
							100						805	1320		2125	425						425		

	Sold for Taxes	Valuations by School Districts as Equalized by Department of Taxation: District No. ..... Rate ..... Mills	District No. 06 Rate 41.1 Mills	District No. ..... Rate ..... Mills	District No. ..... Rate ..... Mills	District No. ..... Rate ..... Mills	District No. ..... Rate ..... Mills	Tax including State Homestead ..... Mills	State Tax on Non-Homestead ..... Mills	Special Taxes	Total Taxes	Paid	When Paid: Month Day Year	Number of Receipt	March Settlement 1957	June Settlement 1957	Penalty	November Settlement 1957	Penalty	Collections to First Monday in January 1958	Penalty	Delinquent on First Monday in January 1958	Penalty	Total Delinquent Tax and Penalty	Remarks
		Dollars	Dollars	Dollars	Dollars	Dollars	Dollars	$ cts.	$ cts.	$ cts.	$ cts.				$ cts.	$ cts.	$ cts.	$ cts.	$ cts.	$ cts.	$ cts.	$ cts.	$ cts.	$ cts.	
1		$ 327						70 36			70 36	1	PAID IN FULL / 2nd Half Paid	MAY 23 1957 / OCT 18 1957	$250 / 10/12		70 36								
2		$ 52						11 18			11 18	2	1st Half Paid	MAY 23 1957	7627		5 57		5 59						
3												3													
4												4													
5												5													
6		$ 46						9 90			9 90	6	2nd Half Paid / 1st Half Paid	MAY 21 1957 / OCT 23 1957	10/12 / 7627		4 95		4 95						
7												7													
8												8													
9												9													
10												10													
11												11													
12												12													
13												13													
14												14													
15												15													
16												16													
17												17													
18												18													
19												19													
20												20													
		$ 425						91 44			91 44						80 90		10 54						

Assessment Roll and Tax List of Real Property in the Town of Shingobee, Cass County, Minnesota, for Taxes for the Year 1956.

Form 5CD (56) MILLIS-DAVIS COMPANY, MINNEAPOLIS

* Indicate Type of Property: R-Residential, C-Commercial, I-Industrial, U-Utility, F-Farm, L-Lakeshore, T-Timber, M-Mineral

	In Whose Name Assessed	To Whom Transferred	Description of Property: Subdivision	Sec. of Lot	Town or Block	Rng.	Number of Acres of Land: Acres	Number of Acres of Land: 100ths	No. School District	Indicate Homestead by Yes or No	Indicate Agricultural Land by Yes or No	* Indicate Type of Property	True and Full Valuations: Land Exclusive of Structures and Improvements (Dollars)	Buildings and Other Structures (Dollars)	Machinery Permanently Attached to Real Estate (Dollars)	Total True and Full Value (Dollars)	Assessed Valuations: Rural: Homestead Up to $4,000 20% (Dollars)	Rural: Over $4,000 and Non-Homestead 33⅓% (Dollars)	Rural: Timber Land Class 3a 20% (Dollars)	All Other: Homestead Up to $4,000 25% (Dollars)	All Other: Over $4,000 and Non-Homestead 40% (Dollars)	All Other: Machinery Permanently Attached to Real Estate 33⅓% (Dollars)	Total Assessed Value (Dollars)	Total Assessed Value as Equalized by the Board of Review (Dollars)	Final Equalized Value (Dollars)
1	U. S. of America		NE¼ of NE¼		18	142	31		5																
2	U. S. of America		NW¼ of NE¼																						
3	U. S. of America		SW¼ of NE¼																						
4	U. S. of America		SE¼ of NE¼																						
5																									
6	U. S. of America		NE¼ of NW¼																						
7	U. S. of America		NW¼ of NW¼ Lot 1																						
8	U. S. of America		SW¼ of NW¼ Lot 2																						
9	U. S. of America		SE¼ of NW¼																						
10																									
11	U. S. of America		NE¼ of SW¼																						
12	U. S. of America		NW¼ of SW¼ Lot 3																						
13	U. S. of America		SW¼ of SW¼ Lot 4																						
14	U. S. of America		SE¼ of SW¼																						
15																									
16	U. S. of America		NE¼ of SE¼																						
17	U. S. of America		NW¼ of SE¼																						
18	U. S. of America		SW¼ of SE¼																						
19	U. S. of America		SE¼ of SE¼																						
20																									

	Sold for Taxes	Valuations by School Districts as Equalized by Department of Taxation: District No. ..... Rate ..... Mills (Dollars)	District No. ..... Rate ..... Mills (Dollars)	District No. ..... Rate ..... Mills (Dollars)	District No. ..... Rate ..... Mills (Dollars)	District No. ..... Rate ..... Mills (Dollars)	District No. ..... Rate ..... Mills (Dollars)	Tax including State Homestead ..... Mills ($ cts.)	State Tax on Non-Homestead ..... Mills ($ cts.)	Special Taxes ($ cts.)	Total Taxes ($ cts.)		Paid	When Paid: Month Day Year	Number of Receipt	March Settlement 1957 ($ cts.)	June Settlement 1957 ($ cts.)	Penalty ($ cts.)	November Settlement 1957 ($ cts.)	Penalty ($ cts.)	Collections to First Monday in January 1958 ($ cts.)	Penalty ($ cts.)	Delinquent on First Monday in January 1958 ($ cts.)	Penalty ($ cts.)	Total Delinquent Tax and Penalty ($ cts.)	Remarks
1												1													
2												2													
3												3													
4												4													
5												5													
6												6													
7												7													
8												8													
9												9													
10												10													
11												11													
12												12													
13												13													
14												14													
15												15													
16												16													
17												17													
18												18													
19												19													
20												20													

Assessment Roll and Tax List of Real Property in the Town of Akeley, Cass County, Minnesota, for Taxes for the Year 1956.

Form 5C(1) (56) Miller-Davis Company, Minneapolis

* Indicate Type of Property: R-Residential, C-Commercial, I-Industrial, U-Utility, F-Farm, L-Lakeshore, T-Timber, M-Mineral

	IN WHOSE NAME ASSESSED	TO WHOM TRANSFERRED	DESCRIPTION OF PROPERTY: SUBDIVISION	Sec. or Lot	Town or Block	Rng.	Number of Acres of Land: Acres	100ths	No. School District	Indicate Homestead Tax Ba	Indicate Agricultural Tax Ba	Indicate Type of Property	TRUE AND FULL VALUATIONS: LAND Exclusive of Structures and Improvements	BUILDINGS and Other Structures	MACHINERY Permanently Attached to Real Estate	TOTAL True and Full Value	ASSESSED VALUATIONS: RURAL: Homestead Up to $4,000 20%	RURAL: Over $4,000 Non-Homestead 33⅓%	ALL OTHER: Timber Land 20%	ALL OTHER: Homestead Up to $4,000 25%	ALL OTHER: Over $4,000 Non-Homestead 40%	ALL OTHER: Machinery Permanently Attached to Real Estate 33⅓%	TOTAL ASSESSED VALUE	Total Assessed Value as Equalized by the Board of Review	FINAL EQUALIZED VALUE
													Dollars	Dollars	Dollars	Dollars	Dollars	Dollars	Dollars	Dollars	Dollars	Dollars	Dollars	Dollars	Dollars
1	Loretta Hudson Pickens		NE¼ of NE¼	14	142	31	40		5	MD	NH	T	321			321		107					107		
2	" " "		NW¼ of NE¼				40			"	"	"	321			321		107					107		
3	" " "		SW¼ of NE¼				40			"	"	"	321			321		107					107		
4	" " "		SE¼ of NE¼				40			"	"	"	321			321		107					107		
5																									
6	U. S. of America		NE¼ of NW¼																						
7	State of Minnesota		NW¼ of NW¼ Lot 1																						
8	U. S. of America		SW¼ of NW¼ Lot 2																						
9	U. S. of America		SE¼ of NW¼																						
10																									
11	U. S. of America		NE¼ of SW¼																						
12	U. S. of America		NW¼ of SW¼ Lot 3																						
13	U. S. of America		SW¼ of SW¼ Lot 4																						
14	U. S. of America		SE¼ of SW¼																						
15																									
16	U. S. of America		NE¼ of SE¼																						
17	U. S. of America		NW¼ of SE¼																						
18	U. S. of America		SW¼ of SE¼																						
19	U. S. of America		SE¼ of SE¼																						
20																									
							160						1284			1284		427					427		

	SOLD FOR TAXES	VALUATIONS BY SCHOOL DISTRICTS AS EQUALIZED BY DEPARTMENT OF TAXATION: District No. 95 Rate 31.5 Mills	District No. Rate Mills	District No. Rate Mills	District No. Rate Mills	District No. Rate Mills	Tax including State Homestead Mills	State Tax on Non-Homestead 53.4 Mills	SPECIAL TAXES	TOTAL TAXES		PAID	WHEN PAID Month Day Year	Number of Receipt	March Settlement 1957	June Settlement 1957	Penalty	November Settlement 1957	Penalty	Collections to First Monday in January 1955	Penalty	Delinquent on First Monday in January 1956	Penalty	Total Delinquent Tax and Penalty	REMARKS
		Dollars	Dollars	Dollars	Dollars	Dollars	Dollars	$ cts.	$ cts.	$ cts.					$ cts.	$ cts.	$ cts.	$ cts.	$ cts.	$ cts.	$ cts.	$ cts.	$ cts.	$ cts.	
1			107					2302	58		2360	1	PAID IN FULL	MAY 31 1957	1326		2360								
2			107					2302	58		2360	2	PAID IN FULL	MAY 31 1957			2360								
3			107					2302	58		2360	3	PAID IN FULL	MAY 31 1957			2360								
4			107					2302	58		2360	4	PAID IN FULL	MAY 31 1957			2360								
5												5													
6												6													
7												7													
8												8													
9												9													
10												10													
11												11													
12												12													
13												13													
14												14													
15												15													
16												16													
17												17													
18												18													
19												19													
20												20													
			428					9208	232		9440						9440								

Assessment Roll and Tax List of Real Property in the Town of Shingobee, Cass County, Minnesota, for Taxes for the Year 1956.

Form 5C1 (56) WILDE-DAYE REPORT, MINNEAPOLIS

* Indicate Type of Property: R-Residential, C-Commercial, I-Industrial, U-Utility, F-Farm, L-Lakeshore, T-Timber, M-Mineral

	In Whose Name Assessed	To Whom Transferred	Description of Property: Subdivision	Sec. or Lot	Town or Block	Rng.	Number of Acres of Land: Acres	Tenths	Sch. District	Indicate Homestead Yes or No	Indicate Agricultural Yes or No	* Indicate Type of Property	True and Full Valuations: Land Exclusive of Structures and Improvements	Buildings and Other Structures	Machinery Permanently Attached to Real Estate	Total True and Full Value	Assessed Valuations: Rural: Homestead Up to $4,000 20%	Rural: Non-Homestead Over $4,000 33⅓%	All Other: Timber Land 20%	All Other: Homestead Up to $4,000 25%	All Other: Non-Homestead Over $4,000 40%	All Other: Machinery Permanently Attached to Real Estate 33⅓%	Total Assessed Value	Total Assessed Value as Equalized by the Board of Review	Final Equalized Value
									14				Dollars	Dollars	Dollars	Dollars	Dollars	Dollars	Dollars	Dollars	Dollars	Dollars	Dollars	Dollars	Dollars
									5																
1	U. S. of America		NE¼ of NE¼	20	142	31																			
2	Edward J. & Clara E. Kistner		NW¼ of NE¼				42	5		yes	yes	I	350	315		665	133						133		
3	U. S. of America		SW¼ of NE¼																						
4	U. S. of America		SE¼ of NE¼																						
5																									
6	Olga Carlson Estate Julia Kelley		NE¼ of NW¼				37	62		"	yes	B	420	75		495	99						99		
7	U. S. of America		NW¼ of NW¼																						
8	U. S. of America		SW¼ of NW¼																						
9	Alice & Richard Sandbine		SE¼ of NW¼				34	42		"	yes	"	190	200		390	78						78		
10																									
11	Alfred H. & Edna Oberley		NE¼ of SW¼				40	20		no	"	V	42			42		14					14		
12	U. S. of America		NW¼ of SW¼																						
13	U. S. of America		SW¼ of SW¼																						
14	U. S. of America		SE¼ of SW¼																						
15																									
16	Claude B. & Lillian Starr		NE¼ of SE¼				51	48		"	yes	"	300			300		100					100		
17	Alfred H. & Edna M. Oberley		NW¼ of SE¼				47	61		"	yes	"	234			234		78					78		
18	U. S. of America		SW¼ of SE¼																						
19	Claude B. & Lillian Starr		SE¼ of SE¼				53	42		"	yes	I	300			300		100					100		
20																									
							304	41					1824	590		2424	310	292					602		

	Sold for Taxes	Valuations by School Districts as Equalized by Department of Taxation: District No. 14 Rate 21.5 Mills	District No. ..... Rate ..... Mills	District No. ..... Rate ..... Mills	District No. ..... Rate ..... Mills	District No. ..... Rate ..... Mills	Tax including State Homestead ..... Mills	State Tax on Non-Homestead 5.34 Mills	Special Taxes	Total Taxes	Paid	When Paid	Number of Receipt	March Settlement 1957	June Settlement 1957	Penalty	November Settlement 1957	Penalty	Collections to First Monday in January 1958	Penalty	Delinquent on First Monday in January 1958	Total Delinquent Tax and Penalty	Remarks
		Dollars	Dollars	Dollars	Dollars	Dollars	$ cts.	$ cts.	$ cts.	$ cts.		Month Day Year		$ cts.	$ cts.	$ cts.	$ cts.	$ cts.	$ cts.	$ cts.	$ cts.	$ cts.	
1																							
2		$ 133					28 62			28 62	PAID IN FULL	MAY 31 1957	7643		28 62								
3																							
4																							
5																							
6		$ 99					21 30			21 30	PAID IN FULL	OCT. 31 1957	16311				21 30		75				
7																							
8																							
9	SOLD FOR TAXES	$ 78					16 78			16 78												16 78	
10																							
11		14					3 02	08		3 10	PAID IN FULL	MAY 31 1957	7694		3 10								
12																							
13																							
14																							
15																							
16		100					21 52	54		22 06	1st Half Paid	OCT. 29 1957	15509										
											2d Half Paid	MAY 23 1958	6768		11 03		11 03						
17		78					16 78	42		17 20	PAID IN FULL	MAY 31 1957	7694		17 20								
18																							
19		100					21 52	54		22 06	1st Half Paid	OCT. 29 1957	15509										
											2d Half Paid	MAY 23 1958	6768		11 03		11 03						
20																							
		$ 310 297 602					129 54	1 58		131 12					70 98		43 36				16 78	

Assessment Roll and Tax List of Real Property in the Town of Shingobee, Cass County, Minnesota, for Taxes for the Year 1956.

Form 5CD (56) MILLS-PATTS COMPANY, MINNEAPOLIS

* Indicate Type of Property: R-Residential, C-Commercial, I-Industrial, U-Utility, F-Farm, L-Lakeshore, T-Timber, M-Mineral

	In Whose Name Assessed	To Whom Transferred	Description of Property: Subdivision	Sec. or Lot	Town or Block	Rng.	Number of Acres of Land (Acres / 100ths)	Indicates Homestead Yes or No	Indicates Agricultural Yes or No	* Indicates Type Property	True and Full Valuations: Land Exclusive of Structures and Improvements (Dollars)	Buildings and Other Structures (Dollars)	Machinery Permanently Attached to Real Estate (Dollars)	Total True and Full Value (Dollars)	Assessed Valuations — Rural: Homestead Up to $1,000 20% (Dollars)	Rural: Over $1,000 and Non-Homestead 33⅓% (Dollars)	Rural: Timber Land Class 1a 20% (Dollars)	All Other: Homestead Up to $1,000 25% (Dollars)	All Other: Over $1,000 and Non-Homestead 40% (Dollars)	All Other: Machinery Permanently Attached to Real Estate 33⅓% (Dollars)	Total Assessed Value (Dollars)	Total Assessed Value as Equalized by the Board of Review (Dollars)	Final Equalized Value (Dollars)
			all that lying N. & E. of Ry					#															
1	Wesley Hanf + Lu Nida Hanf		NE¼ of NE¼ less sold	21	142	31	20.15	5	no	no	L	201			201		67					67		
2	Albert Carlson		NW¼ of NE¼ Lot 2				34.50		"	yes	R	312			312		104					104		
3	Raymond Lemke		S½ of S½ of NE¼ less 150' x 300' SW¼ of NW¼				28.60		yes	yes	F	495	445		940	165						165		
4	John S. + Sophia Hanson		N½ of S½ of NE¼ SE¼ of NW¼				40		"	"	"	360	1370		1730	346						346		
5	" "		strip of land 4 rods wide along S. side of NE¼ of NW¼				1		"	"	"	20			20	4						4		
6	Milton I. Bratrud		NE¼ of NW¼ strip 4 rods wide along S. side				34		no	no	R	340	95		435		155					155		
7	John S. + Sophia Hanson		NW¼ of NW¼				40		yes	yes	R	230			230	46						46		
8	Milton I. Bratrud		SW¼ of NW¼				40		no	no	"	331			331		107					107		
9	" "		SE¼ of NW¼				40		"	"	"	349			349		133					133		
10	Ed J. F. Strode State of Minnesota		S½ of NW¼ of SE¼				20		"	"	"	201			201		67					67		
11	U. S. of America		NE¼ of SW¼																				
12	U. S. of America		NW¼ of SW¼																				
13	U. S. of America		SW¼ of SW¼																				
14	U. S. of America		SE¼ of SW¼																				
15	Edna C. McGarry Pick	alt. Edna M. Shelley	NE¼ of SE¼ less N. 1036'				8.60		yes	"	"	120			120	24						24		
16	A. M. + Edna M. Shelley		N036' NE¼ of SE¼				21.40		"	yes	F	250	1040		1290	258						258		
17	Alfred M. + Edna M. Shelley		N½ of NW¼ of SE¼				20		"	"	R	160			160	32						32		
18	Village of Walker State of Minnesota		N½ of SW¼ of SE¼				20		Exempt														
19	Robert L. + Ruth E. Johnson		SE¼ of SE¼ Lego N. 533'				35		no	yes	F	350	559		909		303					303		
20	Eleanor M. Wurster + Josephine W. Patterson		W. 100' of E. 375' of Lot 1 S. of N. of Reg.				1.20		no	no	R	120			120		40					40		
	(Continued on next Page)						439.23					3929	3429		7429	890	976					1866		

Validations by School Districts as Equalized by Department of Taxation

	Sold for Taxes	District No. ..... Rate ..... Mills	District No. 1 Rate 41.12 Mills	District No. ..... Rate ..... Mills	District No. ..... Rate ..... Mills	District No. ..... Rate ..... Mills	District No. ..... Rate ..... Mills	Tax including State Homestead $ cts.	State Tax on Non-Homestead 13.4 Mills $ cts.	Special Taxes $ cts.	Total Taxes $ cts.		Paid	When Paid (Month Day Year)	Number of Receipt	March Settlement 1957 $ cts.	June Settlement 1957 $ cts.	Penalty $ cts.	November Settlement 1957 $ cts.	Penalty $ cts.	Collections to First Monday in January 1958 $ cts.	Penalty $ cts.	Delinquent on First Monday in January 1958 $ cts.	Total Delinquent Tax and Penalty $ cts.	Remarks
1				67				16.10	3.6		16.46	1	PAID IN FULL	MAY 31 1957	12330		16.46								
													2nd Half Paid	OCT 31 1957	15952										
													1st Half Paid	MAY 31 1957	8241										
2		104						22.38	5.6		22.94	2	PAID IN FULL	MAY 31 1957	12328		22.94		11.47						
3		# 188						40.46			40.46	3	PAID IN FULL	MAY 31 1957	12328		40.46								
4		# 346						74.46			74.46	4	2nd Half Paid	OCT 28 1957	15257		37.23		37.23						
													1st Half Paid	MAY 31 1957	8236										
5		# 4						86			86	5	2nd Half Paid	OCT 28 1957	15236		43		43						
													1st Half Paid	MAY 31 1957											
6				155				37.22	8.2		38.04	6	PAID IN FULL	MAY 31 1957	12329		38.04								
7		# 46						7.40			7.40	7	2nd Half Paid	OCT 28 1957	15277										
													1st Half Paid	MAY 31 1957	8236		4.40		4.40						
8				107				25.70	5.8		26.28	8	PAID IN FULL	MAY 31 1957	12329		26.28								
9				133				31.94	7.0		32.64	9	PAID IN FULL	MAY 31 1957			32.64								
10	SOLD FOR TAXES			67				16.10	3.6		16.46	10	Forfeited	10-1-57											16.46 Conc.
11												11													
12												12													
13												13													
14												14													
15				# 24				5.76			5.76	15	PAID IN FULL	MAY 31 1957			5.76								
16		# 258						55.52			55.52	16	PAID IN FULL	MAY 31 1957	7694		55.52								
17		# 32						6.88			6.88	17	PAID IN FULL	MAY 31 1957			6.88								
18	SOLD FOR TAXES											18													
19		203						65.20	16.2		66.82	19	2nd Half Paid	OCT 31 1957	8732		33.41		33.41						
													1st Half Paid	MAY 28 1957	7850										
20				40				4.60	2.2		9.82	20	PAID IN FULL	MAY 29 1957	7612		9.82								
		# 874		# 24	# 898	7.00		142.42																	
		407		504	976	6.		275.66	8.22		283.30						314.35		37.43						16.46
		1281		593	1874			418.08																	

Assessment Roll and Tax List of Real Property in the Town of Shingobee, Cass County, Minnesota, for Taxes for the Year 1956.

Form 5CD (56) [illegible]

* Indicate Type of Property: R-Residential, C-Commercial, I-Industrial, U-Utility, F-Farm, L-Lakeshore, T-Timber, M-Mineral

	In Whose Name Assessed	To Whom Transferred	Description of Property: Subdivision	Sec. or Lot	Town or Block	Rng.	Number of Acres of Land (Acres)	(100ths)	No.	School District	Indicates Homestead Tax or No	Indicates Agricultural Tax or No	* Indicates Type Property	True and Full Valuations: Land Exclusive of Structures and Improvements (Dollars)	Buildings and Other Structures (Dollars)	Machinery Permanently Attached to Real Estate (Dollars)	Total True and Full Value (Dollars)	Final Equalized Value (Dollars)
1	Lewis R. + Mettie S. Becker		S½ of SW¼ of SE¼ less 14a. NE¼ of NE¼	21	142	31	14		5		yes	yes	R	280	1000		1280	
2	S.R. Becker		Same as line 1 of S½ of SW¼ of SE¼				1				no	no	R	15			15	
3			SW¼ of NE¼															
4	John Hanson		All of Lot 1 lying S.W. of Rly				10				yes	yes	L	120			120	
5	Village of Walker		SE¼ of NE¼															
			N.55' of S.264' of E 6½ rods															
			N.155.5' of E.180'								Exempt							
6	Madison S. + Ruby L. Sigler		W 100' of E 675' of Lot 1 NW¼ of NE¼								no	no	R	120	600	Not assessed	720	
7	Russell Jr. + Nina E. Foman		Part of Govt Lot 1 N of Rly NW¼ of NW¼								"	"	"	101	1300		1401	
8	John R. + Anna L. Simmell		Part of Govt Lot 1 N of Rly SW¼ of NW¼								"	"	"	100	251		351	
9	Earl E. + Dorothy E. Walters		Part of Govt Lot 1 N of Rly SW¼ of NW¼								"	"	"	120	1400	Not assessed	1520	
10	Village of Walker		N.155.5' of E 1000' of SE¼ of SE¼ Cemetery								Exempt							
11	Wright L. + Josephine W. Patterson		W 100' of E 775' of N 4 Rds of Lot 1 NE¼ of SW¼								no	no	R	120	800	Not assessed	920	
12			NW¼ of SW¼															
13			SW¼ of SW¼															
14	Wendelin + Agnes Andert		100' of N 760' of W 300' of S 264' of N 664' SE¼ of SW¼ Vol 4371				70				yes	"	"	70	425		495	
15	" " "		50' x 100' of S½ of S½ of N 764' of SE¼				70				"	"	"	50			50	
16			NE¼ of SE¼															
17			NW¼ of SE¼															
18			SW¼ of SE¼															
19			SE¼ of SE¼															
20	Earl E. + Dorothy E. Walters		W 100' of E 575' of Lot 1 N of E of Rly								no	no	R	120			120	
							21	00						1916	3876		4792	299

No.	Sold for Taxes: District No. ..... Rate ..... Mills (Dollars)	Valuations by School Districts as Equalized by Department of Taxation: District No. 26 Rate 41 / 42 Mills (Dollars)	District No. ..... Rate ..... Mills (Dollars)	District No. ..... Rate ..... Mills (Dollars)	Assessed Valuations: Rural: Homestead Up to $1,000 20% (Dollars)	Rural: Over $1,000 and Non-Homestead 33⅓% (Dollars)	Rural: Timber Land Class 3c 20% (Dollars)	All Other: Homestead Up to $1,000 25% (Dollars)	All Other: Over $1,000 and Non-Homestead 40% (Dollars)	Machinery Permanently Attached to Real Estate 33⅓% (Dollars)	Total Assessed Value (Dollars)	Total Assessed Value as Equalized by the Board of Review (Dollars)
1		H 256			256						256	
2		5				5					5	
3												
4		H 24			24						24	
5												
6				440		440					440	
				40.75		40					40	
7				769		769					769	
8				317		317					317	
				60		60					60	
9				40.75		40					40	
10												
11				530		530					530	
				40.75		40					40	
12												
13												
14				X 99		99					99	
15				H 10		10					10	
16												
17												
18												
19												
20		H 280		40		40					40	
		E		169 = 219 mo								
				94 = 94 h								
		285		1053 = 1538								

No.	Tax including State Homestead ..... Mills ($ cts.)	State Tax on Non-Homestead 2.34 2.22 Mills ($ cts.)	Special Taxes ($ cts.)	Total Taxes ($ cts.)	Paid	When Paid (Month Day Year)	Number of Receipt	March Settlement 1957 ($ cts.)	June Settlement 1957 ($ cts.)	Penalty ($ cts.)	November Settlement 1957 ($ cts.)	Penalty ($ cts.)	Collections to First Monday in January 1958 ($ cts.)	Penalty ($ cts.)	Delinquent on First Monday in January 1958 ($ cts.)	Total Delinquent Tax and Penalty ($ cts.)	Remarks
1	5508			5508	1st Half Paid	MAY 29 1957	7320		2754						2754	3079	
2	105	02		110	1st Half Paid	MAY 29 1957			55						55	60	
3																	
4	516			516	2nd Half Paid / 1st Half Paid	OCT 26 1957 / MAY 31 1957	5257 / 5236		258		258						
5																	
6	5744 / 40.75	134 / 2.22		5878 / 42.97	PAID IN FULL	MAY 25 1957	6874		982								
7	11216	250		11466	PAID IN FULL	MAY 31 1957	8208		11466								49.10 added
8	7614	170		7784	PAID IN FULL	MAY 22 1957	6554		7784								
9	1400 / 40.75	32 / 2.22		1432 / 42.97	PAID IN FULL	MAY 31 1957	10321		982								1352 tax due the Mission from 1944 added
10																	
11	530 / 40.75	12 / 2.22		542 / 42.97	PAID IN FULL	MAY 29 1957	7412		982								~~[illegible] added~~
12																	
13																	
14	2378			2378	2nd Half Paid / 1st Half Paid	OCT 30 1957 / MAY 29 1957	8160		1307		1349						
15	240			240	2nd Half Paid / 1st Half Paid	OCT 30 1957 / MAY 29 1957	16345										
16																	
17																	
18																	
19																	
20	960	22		982											982	10.20	
	252.88																
	61.32	5.10		314.50					265.72		1567				2791		
	314.20																

The addition of values on the three lines in red above was made by me based on assessor's notes. Later turned out to be erroneous. Investigation later against the assessor by the village to be dropped and tax established on land only.

Edward Harris
Co. Assessor

Assessment Roll and Tax List of Real Property in the Towns of Shingobee

Cass County, Minnesota, for Taxes for the Year 1956.

Form 5CD (56) WILLIS-GAYLE COMPANY, MINNEAPOLIS

* Indicate Type of Property: R-Residential, C-Commercial, I-Industrial, U-Utility, F-Farm, L-Lakeshore, T-Timber, M-Mineral

	IN WHOSE NAME ASSESSED	TO WHOM TRANSFERRED	DESCRIPTION OF PROPERTY: SUBDIVISION	Sec. or Lot	Town or Block	Rng.	Number of Acres of Land: Acres	100ths	No. School District	Indicates Homestead Tax	Indicates Individual Tax	Indicates Type of Property *	TRUE AND FULL VALUATIONS: LAND Exclusive of Structures and Improvements	BUILDINGS and Other Structures	MACHINERY Permanently Attached to Real Estate	TOTAL True and Full Value	ASSESSED VALUATIONS: RURAL: Homestead Up to $4,000 20%	RURAL: Over $4,000 and Non-Homestead 33⅓%	ALL OTHER: Timber Land Class 3a 20%	ALL OTHER: Homestead Up to $4,000 25%	ALL OTHER: Over $4,000 and Non-Homestead 40%	ALL OTHER: MACHINERY Permanently Attached to Real Estate 33⅓%	TOTAL ASSESSED VALUE	Total Assessed Value as Equalized by the Board of Review	FINAL EQUALIZED VALUE
													Dollars	Dollars	Dollars	Dollars	Dollars	Dollars	Dollars	Dollars	Dollars	Dollars	Dollars	Dollars	Dollars
1	Augusta J. & Peter E. Palusky		Sub 2 W. of Rg. NE¼ of NE¼	22	142	31	21		5	yes	yes	R	120	1025		1145	229						229		
2			NW¼ of NE¼																						
3			SW¼ of NE¼																						
4			SE¼ of NE¼																						
5																									
6			NE¼ of NW¼																						
7			NW¼ of NW¼																						
8			SW¼ of NW¼																						
9	Horace D. Riegle, Adm. of J. E. Estate John E. Andrus, Jr.		Lines of Lot 3 & H.M. Rg. SE¼ of NW¼ of 4 of 4 Rg.				5			no	"	R	25			25		25					25		
10	Bert E. & Beatrice Gardner		10 ac. of Lot 3 of 4 H.M. Rg. 1 ac. To Dep. & 1 ac. to Hall				6.50			yes	"	R	150	750		900	150						150		
11			NE¼ of SW¼																						
12			NW¼ of SW¼																						
13	Faye C. Andrus (½) Faye Nye Andrus (½) ~~Z. E. Wakefield~~ (Filbert to Andrus)		Sub 1, Lines 1940 Rg. SW¼ of SW¼				35.06			no	"	R	525			525		175					175		
14	Leslie & Irene Gardner		1 ac. of Lot 3 of 4 H.M. Rg. SE¼ of SW¼				1			"	"	R	59	1000		1059		353					353		
15																									
16	Horace D. Riegle, Adm. of J. E. Estate of John E. Andrus, Jr.		Sub 2 Outside Village, Lines NE¼ of SE¼ East of W. of Rg.				21			"	"	"	601	1025		1626		542					542		
17	" " " "		1 ac. N. & E. of Lot 3 NW¼ of SE¼				1			"	"	R	51			51		17					17		
18	The Gipson Lumber Co.		1 ac. of Lot 3 SW¼ of SE¼				1			"	"	C	100	1225		1325					550		550		
19	" " " "		2 ac. of Lot 3 SE¼ of SE¼				2.50			"	"	"	250	650		900		300					300		
20																									
							94.06						1931	5725		7656	229	1412			550		2371		

	SOLD FOR TAXES	VALUATIONS BY SCHOOL DISTRICTS AS EQUALIZED BY DEPARTMENT OF TAXATION: District No. ..... Rate ..... Mills	District No. 18 Rate 41 Mills	District No. ..... Rate ..... Mills	District No. 18 Rate 41 Mills	District No. ..... Rate ..... Mills	District No. ..... Rate ..... Mills	Tax including State Homestead ..... Mills	State Tax on Non-Homestead 5.34 Mills	SPECIAL TAXES	TOTAL TAXES	PAID	WHEN PAID (Month Day Year)	Number of Receipt	March Settlement 1957	June Settlement 1957	Penalty	November Settlement 1957	Penalty	Collections to First Monday in January 1958	Penalty	Delinquent on First Monday in January 1958	Total Delinquent Tax and Penalty	REMARKS
		Dollars	Dollars	Dollars	Dollars	Dollars	Dollars	$ cts.	$ cts.	$ cts.	$ cts.				$ cts.	$ cts.	$ cts.	$ cts.	$ cts.	$ cts.	$ cts.	$ cts.	$ cts.	
1			$ 229					4928			4928	1st Half Paid	2nd Half Paid OCT 31 1957	14760		2464		2464					
													1st Half Paid MAY 31 1957	12334										
2																								
3																								
4																								
5																								
6																								
7																								
8																								
9			25					538	14		552	1st Half Paid	2nd Half Paid OCT 31 1957	14842		276		276					
													1st Half Paid MAY 31 1957	12331										
10	SOLD FOR TAXES		$ 180					3874			3874											3874		
11																								
12																								
13			175					3766	94		3860	PAID IN FULL	MAY 31 1957	12372		3860								
14			353					7596	188		7784	PAID IN FULL	MAY 31 1957	8250		7784								
15																								
16			542					11664	290		11954	1st Half Paid	2nd Half Paid OCT 31 1957	14842		5977		5977					
													1st Half Paid MAY 31 1957	12331										
17			17					366	10		376		2nd Half Paid OCT 31 1957			188		188					
									147				1st Half Paid MAY 31 1957											
18					523			13210	294		13504	Balance Paid Part Paid	OCT 24 1957											
									80				MAY 31 1957	15200										
19					300			7206	160		7366	Balance Paid Part Paid	OCT 24 1957	14431		10731		10139					
													MAY 31 1957											
20																								
			$ 409		—	$ 409	na	20416																
			112		850	= 1962	—	32732	1050		54198					31580		19044				3874		
			1521		450	= 2371		53148																

Assessment Roll and Tax List of Real Property in the Towns of Shingobee, Cass County, Minnesota, for Taxes for the Year 1956.

Form 5CD (56) WILLIS-DAYTO COMPANY, MINNEAPOLIS

* Indicate Type of Property: R-Residential, C-Commercial, I-Industrial, U-Utility, F-Farm, L-Lakeshore, T-Timber, M-Mineral

	In Whose Name Assessed	To Whose Transferred	Description of Property: Subdivision	Sec. or Lot	Town or Block	Rng.	Number of Acres of Land: Acres	100ths	Sec. School District	Indicates Homestead Tax or No	Indicates Agricultural Tax or No	* Indicates Type of Property	True and Full Valuations: Land Exclusive of Structures and Improvements	Buildings and Other Structures	Machinery Permanently Attached to Real Estate	Total True and Full Value	Assessed Valuations: Rural: Homestead Up to $4,000 20%	Rural: Over $4,000 and Non-Homestead 33⅓%	All Other: Timber Land Class 1a 20%	All Other: Homestead Up to $4,000 25%	All Other: Over $4,000 and Non-Homestead 40%	All Other: Machinery Permanently Attached to Real Estate 33⅓%	Total Assessed Value	Total Assessed Value as Equalized by the Board of Review	Final Equalized Value
													Dollars	Dollars	Dollars	Dollars	Dollars	Dollars	Dollars	Dollars	Dollars	Dollars	Dollars	Dollars	Dollars
1	Edward Howard Musel		About 5 acres of Lot 3 NE¼ of NE¼	22	142	31	5		5	no	no	R	120	150		270		90					90		
2	Arthur R. & Alpha D. Larson		Part of Lot 3 lies N of NW¼ of NE¼				7.27			"	"	"	140	211		351		117					117		
3	Roscoe Croff		1.5 acres of Lot 3 SW¼ of NE¼				1.50			yes	"	"	100	500		600	120						120		
4	Roy + Dorothy Anderson / Eugene + Louise Harrington		4 acres of Lot 3 SE¼ of NE¼				4			"	"	"	120	800		920	184						184		
5	Farrell G. + Lois Hillberg		175'x175'x165'x165' of Lot 4				1.50			"	"	"	60	615		675	135						135		
6	Alfred M. + Edna M. Cherney		Lot 4 of Lot 3 (66 x 200 rods) NW¼ of NW¼				3			"	"	R	45			45	9						9		
7	Anna M. + Richard Bennett		1/2 of Lot 3 NW¼ of NW¼				13			"	"	R	50	210		260	52						52		
8	Claude B. + Gillian Starr / Horace E. Krueger, Adm. C.S.A. Estate of John Sundeen, Jr.		1/2 of S½ of S½ of S½ of SW¼ of SW¼ of Lot 4 (Lot 4 of Lot 3)				24				yes	R	435	280		715	143						143		
9	Eric + Deborah Hagen		About 1 acre of Lot 1 SE¼ of NW¼				1.50			no	yes	R	25			25		25					25		
10	Victor O. + Ruth E. Mattson		165'x165'x165'x147' of S½ of S½ of S½ of SW¼ of SW¼ (or Lot 4)				2.7			yes	"	R	100	475		575	115						115		
11	John F. + Alvina A. Hartman		150' x 355' Part of Lot 1 NW¼ of SW¼				1.50			no	no	"	100	362		462		154					154		
12	Clarence Hutter		N½ of S½ of S½ of Lot 1 NW¼ of SW¼				2.25			"	"	"	300	2100		2400		800					800		
13	Walter R. + Viola E. Worcester		S½ of S½ of S½ of Lot 1 SW¼ of SW¼				2.25			"	"	"	301	2300	T.Backwyc	2601		867					867		
14			Cont 225'x75' of S½ cor of Lot 3 E 200' to E 335' along Hwy 371 to My 371 to 335' to W line of Lot 3, S to Beginning				1.50			yes	"	"	60	770		830	166						166		
15	Ind. School Dist. #5		S02' of S½ of S½ of S½							Exempt															
16	Village of Walker		1½ acres of S½ of S½ of S½ less sold NW¼ of SE¼							Exempt															
17			NW¼ of SE¼																						
18	County of Cass		3.67 acres of Lot 4 SW¼ of SE¼																						
19			SE¼ of SE¼																						
20	E.S. Rogers		1 acre of Lot 3				1			one	no	R	60			60		20					20		
							31.06			2 Plats			8493			10839	923	1772					2697		
													8493			10839		2693					2990		

	Sold for Taxes	Valuations by School Districts as Equalized by Department of Taxation: District No. ..... Rate ..... Mills	Dollars	District No. 5 Rate 41 Mills	Dollars	District No. ..... Rate ..... Mills	Dollars	District No. 5 Rate 41 Mills	Dollars	District No. ..... Rate ..... Mills	Dollars	District No. ..... Rate ..... Mills	Dollars	Tax Including State Homestead ..... Mills	$ cts.	State Tax on Non-Homestead 5.34 Mills	$ cts.	Special Taxes	$ cts.	Total Taxes	$ cts.		Paid	When Paid: Month Day Year	Number of Receipt	March Settlement 1957	$ cts.	June Settlement 1957	$ cts.	Penalty	$ cts.	November Settlement 1957	$ cts.	Penalty	$ cts.	Collections to First Monday in January 1958	$ cts.	Penalty	$ cts.	Delinquent on First Monday in January 1958	$ cts.	Total Delinquent Tax and Penalty	$ cts.	Remarks
1				90										2162	48					2210		1	2nd Half Paid / 1st Half Paid	OCT 31 1957 / MAY 31 1957	16832 / 12337			1105				1105												
2				117										2810	62					2872		2	PAID IN FULL	DEC 2 1957	17154											2872	230						
3				#120										2882						2882		3	PAID IN FULL	MAY 10 1957	6622			2882																
4				#184										4420						4420		4	PAID IN FULL / 2nd Half Paid	MAY 27 1957 / OCT 31 1957	7334 / 16834			2210																
5				#135										3242						3242		5	1st Half Paid	MAY 31 1957	12340			1621				1621												
6				# 9										216						216		6	PAID IN FULL	MAY 31 1957	7674			216																
7				# 52										1248						1248		7	1st Half Paid / 2nd Half Paid	MAY 27 1957 / OCT 28 1957	7585 / 16559			624												624	686			
8		#142												3078						3078		8	1st Half Paid / 2nd Half Paid	MAY 28 1957 / OCT 31 1957	12665 / 16872			1539				1539												
9		25												538	14					552		9	2nd Half Paid / 1st Half Paid	OCT 31 1957 / MAY 31 1957	16872 / 12331			276				276												
10	HELD FOR TAXES	#115												2474						2474		10	PAID IN FULL	DEC 9 1957	17172											2474	198						
11				154										3698	82					3780		11	Balance Paid / Balance Paid	FEB 28 1957 / DEC 9 1957	4444 / 17064	18.16 / 19.64																		
12				800										19216	428					19644		12	2nd Half Paid / 1st Half Paid	AUG 21 1957 / MAY 31 1957	14150 / 12333			9822				9822												
13				867										20824	462					21286		13	PAID IN FULL	MAY 31 1957	12339			21286																
14				#166										3988						3988		14																				3988	427		
15																						15																								
16																						16																								
17																						17																								
18																						18																								
19																						19																								
20	HELD FOR TAXES			80										480	10					490		20	2nd Half Paid / 1st Half Paid	OCT 14 1957 / MAY 27 1957	15336 / 7510			245				245												
		#208		#226		#324		721						6518																														
		35		2048		2812								6040	1106					7238																								
		243		2714		2997								7126																														

Assessment Roll and Tax List of Real Property in the Town of Shingobee, Cass County, Minnesota, for Taxes for the Year 1956.

Form 3CD (56) WILLIS-GUYE DENVER, MINNEAPOLIS

* Indicate Type of Property: R-Residential, C-Commercial, I-Industrial, U-Utility, F-Farm, L-Lakeshore, T-Timber, M-Mineral

	IN WHOSE NAME ASSESSED	TO WHOM TRANSFERRED	DESCRIPTION OF PROPERTY: SUBDIVISION	Sec. or Lot	Town or Block	Rng.	Number of Acres of Land: Acres	100ths	No. School District	Indicate Homestead Tax or No	Indicate Agricultural Tax or No	* Indicate Type of Property	TRUE AND FULL VALUATIONS: LAND Exclusive of Structures and Improvements	BUILDINGS and Other Structures	MACHINERY Permanently Attached to Real Estate	TOTAL True and Full Value	ASSESSED VALUATIONS: RURAL: Homestead Up to $4,000 20%	RURAL: Over $4,000 and Non-Homestead 33⅓%	ALL OTHER: Timber Land Class 3a 20%	ALL OTHER: Homestead Up to $4,000 25%	ALL OTHER: Over $4,000 and Non-Homestead 40%	ALL OTHER: MACHINERY Permanently Attached to Real Estate 33⅓%	TOTAL ASSESSED VALUE	Total Assessed Value as Equalized by the Board of Review	FINAL EQUALIZED VALUE
							Dollars						Dollars	Dollars	Dollars	Dollars	Dollars	Dollars	Dollars	Dollars	Dollars	Dollars	Dollars	Dollars	Dollars
1	Ed Wald ~~Edward Shue~~		Entire lies Platted & lies 400'x90' x up to date to Mortgage dated 4-26-56 Page 2 Lines Filled.	23	142	31	25.20		H 5	Yes	Yes	4	375			375		125					125		
2	~~Kenneth Wahlstrom & Harley Moore Jr~~		Begs NW¼ of NE¼																						
3	~~Richard & Francis M. Hartter~~		(400'x90' Platted SW¼ of NW¼				23			yes	"	R	100	865		965	193						193		
4			SE¼ of NE¼																						
5	Theodore Thorgard		Rds 316 lies East & lies Platted				100			Yes	"	U	100			100					40		40		
6			NE¼ of NW¼																						
7	Nels T. Olson		10 116 lies East & lies Platted NW¼ of NW¼				100			9	"	"	100	50		150					60		60		
8			SW¼ of NW¼																						
9			SE¼ of NW¼																						
10	~~Mary Muschkatin & Mary Meyer Lang~~		1.5 acres Gabbe				1.20			yes	"	R	180	1,650		1830	366						366		
11			NE¼ of SW¼																						
12			NW¼ of SW¼																						
13			SW¼ of SW¼																						
14			SE¼ of SW¼																						
15	~~Mary M. Muschkatin~~		Rds 316 Lots 2																						
16			NE¼ of SE¼																						
17			NW¼ of SE¼																						
18			SW¼ of SE¼																						
19			SE¼ of SE¼																						
20																									
							29.93						855	2,615		3470	559	125			100		784		

	SOLD FOR TAXES	VALUATIONS BY SCHOOL DISTRICTS AS EQUALIZED BY DEPARTMENT OF TAXATION: District No. ..... Rate ..... Mills	District No. ..... Rate ..... Mills	District No. ..... Rate ..... Mills	District No. 15 Rate 41 Mills	District No. ..... Rate ..... Mills	District No. ..... Rate ..... Mills	Tax including State Homestead ..... Mills	State Tax on Non-Homestead 5.34 ..... Mills	SPECIAL TAXES	TOTAL TAXES		PAID	WHEN PAID: Month Day Year	Number of Receipt	March Settlement 1957	June Settlement 1957	Penalty	November Settlement 1957	Penalty	Collections to First Monday in January 1955	Penalty	Delinquent on First Monday in January 1955	Total Delinquent Tax and Penalty	REMARKS
		Dollars	Dollars	Dollars	Dollars	Dollars	Dollars	$ cts.	$ cts.	$ cts.	$ cts.					$ cts.	$ cts.	$ cts.	$ cts.	$ cts.	$ cts.	$ cts.	$ cts.	$ cts.	
1					125			30.02	66		30.68	1	PAID IN FULL	MAY 8 1957	6260		30.68								
2												2													
3					193			46.36			46.36	3	PAID IN FULL	MAY 15 1957	6146		46.36								
4												4													
5	SOLD FOR TAXES				40			9.60	2.22		9.82	5	PAID IN FULL	OCT 31 1957	6827				9.82	.34					
6												6													
7					60			14.42	3.32		14.74	7	1st Half Paid	JAN 9 1957	11	7.37						7.37	8.11		
8												8													
9												9													
10					366			87.90			87.90	10	PAID IN FULL	FEB 1 1957	6657	87.90									
11												11													
12												12													
13												13													
14												14													
15												15													
16												16													
17												17													
18												18													
19												19													
20												20													
				~~659~~ 225 784				188.30	1.20		189.50					95.27	77.04		9.82				7.37		

Assessment Roll and Tax List of Real Property in the Town of Shingobee, Cass County, Minnesota, for Taxes for the Year 1956.

Form SCD (55) WILLIAM BLAKE COMPANY, MINNEAPOLIS

* Indicate Type of Property: R-Residential, C-Commercial, I-Industrial, U-Utility, F-Farm, L-Lakeshore, T-Timber, M-Mineral

	IN WHOSE NAME ASSESSED	TO WHOM TRANSFERRED	DESCRIPTION OF PROPERTY: SUBDIVISION	Sec. or Lot	Town or Block	Rng.	Number of Acres of Land: Acres	100ths	No. School District	Indicate Homestead Tax or No	Indicate Agricultural Tax or No	Indicate Type of Property *	TRUE AND FULL VALUATIONS: LAND Exclusive of Structures and Improvements	BUILDINGS and Other Structures	MACHINERY Permanently Attached to Real Estate	TOTAL True and Full Value	ASSESSED VALUATIONS: RURAL: Homestead Up to $1,000 20%	Over $1,000 Non-Homestead 33⅓%	ALL OTHER: Timber Land Owner 20%	Homestead Up to $1,000 25%	Over $1,000 Non-Homestead 40%	MACHINERY Permanently Attached to Real Estate 33⅓%	TOTAL ASSESSED VALUE	Total Assessed Value as Equalized by the Board of Review	FINAL EQUALIZED VALUE
													Dollars	Dollars	Dollars	Dollars	Dollars	Dollars	Dollars	Dollars	Dollars	Dollars	Dollars	Dollars	Dollars
	Ethel S. Peterson	1	Sk Lake 5 NE¼ of NE¼	24	142	31	25.50		5	1110	110	L	375			375		125					125			
		2	NW¼ of NE¼																						
		3	SW¼ of NE¼																						
		4	SE¼ of NE¼																						
	U. S. of America (in trust for Minn Chippewa Tribe)	5	Lot 1																						
		6	NE¼ of NW¼																						
		7	NW¼ of NW¼																						
		8	SW¼ of NW¼																						
		9	SE¼ of NW¼																						
		10																							
		11	NE¼ of SW¼																						
		12	NW¼ of SW¼																						
		13	SW¼ of SW¼																						
		14	SE¼ of SW¼																						
		15																							
		16	NE¼ of SE¼																						
		17	NW¼ of SE¼																						
		18	SW¼ of SE¼																						
		19	SE¼ of SE¼																						
		20																							
							25.50						375			375		125					125		

	SOLD FOR TAXES	VALUATIONS BY SCHOOL DISTRICTS AS EQUALIZED BY DEPARTMENT OF TAXATION: District No. ..... Rate ..... Mills	District No. ..... Rate ..... Mills	District No. ..... Rate ..... Mills	District No. 5 Rate 24.6 Mills	District No. ..... Rate ..... Mills	District No. ..... Rate ..... Mills	Tax including State Homestead ..... Mills	State Tax on Non-Homestead 5.34 Mills	SPECIAL TAXES	TOTAL TAXES		PAID	WHEN PAID	Number of Receipt	March Settlement 1957	June Settlement 1957	Penalty	November Settlement 1957	Penalty	Collections to First Monday in January 1958	Penalty	Delinquent on First Monday in January 1958	Total Delinquent Tax and Penalty	REMARKS
		Dollars	Dollars	Dollars	Dollars	Dollars	Dollars	$ cts.	$ cts.	$ cts.	$ cts.			Month Day Year		$ cts.	$ cts.	$ cts.	$ cts.	$ cts.	$ cts.	$ cts.	$ cts.	$ cts.	
1					125			30.02	6.68		30.68	1	2nd Half Paid 1st Half Paid	OCT 31 1957 MAY 31 1957	1636 7999		15.34		15.34						
2												2													
3												3													
4												4													
5												5													
6												6													
7												7													
8												8													
9												9													
10												10													
11												11													
12												12													
13												13													
14												14													
15												15													
16												16													
17												17													
18												18													
19												19													
20												20													
					125			30.02	6.68		30.68						15.34		15.34						

Assessment Roll and Tax List of Real Property in the Towns of Hinsingdale, Cass County, Minnesota, for Taxes for the Year 1956.

Form 5CD (56) [illegible]

* Indicate Type of Property: R-Residential, C-Commercial, I-Industrial, U-Utility, F-Farm, L-Lakeshore, T-Timber, M-Mineral

	In Whose Name Assessed	To Whom Transferred	Description of Property: Subdivision	Sec. or Lot	Town or Block	Rng.	Number of Acres of Land: Acres	100ths	No. School District	Indicate Homestead by Yes	Indicate Agricultural Land Tax by Yes	* Indicate Type of Property	True and Full Valuations: Land Exclusive of Structures and Improvements	Buildings and Other Structures	Machinery Permanently Attached to Real Estate	Total True and Full Value	Assessed Valuations: Rural: Homestead Up to $4,000 20%	Rural: Over $4,000 and Non-Homestead 33⅓%	All Other: Timber Land Class 3e 20%	All Other: Homestead Up to $4,000 25%	All Other: Over $4,000 and Non-Homestead 40%	Machinery Permanently Attached to Real Estate 33⅓%	Total Assessed Value	Total Amount Value as Equalized by the Board of Review	Final Equalized Value
							Acres	100ths					Dollars	Dollars	Dollars	Dollars	Dollars	Dollars	Dollars	Dollars	Dollars	Dollars	Dollars	Dollars	Dollars
1	Regina & Johan Odin Mauritzvold		N½ of Lot 2 NE¼ of NE¼	25	142	31	23	25				L	375			375		125							
2			NW¼ of NE¼																				125		
3			SW¼ of NE¼																						
4			SE¼ of NE¼																						
5	Ethel L. Peterson		Lot 6				12	40		"	"	"	150			150		50					50		
6			NE¼ of NW¼																						
7			NW¼ of NW¼																						
8			SW¼ of NW¼																						
9			SE¼ of NW¼																						
10																									
11	Regina & Johan Odin Mauritzvold		NE¼ of SW¼ Lot 3				16			"	"	"	240			240		80					80		
12			NW¼ of SW¼																						
13			SW¼ of SW¼																						
14	Pearl Winde		SE¼ of SW¼ Lot 7				14	63		"	"	P	285			285		95					95		
15																									
16	State of Minnesota		NE¼ of SE¼																						
17	State of Minnesota		Lot 4 less Hwy Right of Way Point NW¼ of SE¼																						
18	Chris L. Warnier		Lot 5 less Point of " " SW¼ of SE¼ less 5.3 acres				40			Yes	"	C	280	561 760		1451	194	167					363		
19	" "		SE¼ of SE¼				40			Yes	"	UT	225			225	45						45		
20	Vernon McRavey		5.3 acres Lot 5				5	80		Yes	"	R	201			201		67					67		
							165	65					1756	1201		2957	241	584					825		

Cass County, Minnesota, for Taxes for the Year 1956.

	Sold for Taxes	Valuations by School Districts as Equalized by Department of Taxation: District No. ..... Rate ..... Mills	District No. ..... Rate ..... Mills	District No. ..... Rate ..... Mills	District No. ..... Rate ..... Mills	District No. ..... Rate ..... Mills	District No. ..... Rate ..... Mills	Tax including State Homestead ..... Mills	State Tax on Non-Homestead 5.34 Mills	Special Taxes	Total Taxes	Paid	When Paid	Number of Receipt	March Settlement 1957	June Settlement 1957	Penalty	November Settlement 1957	Penalty	Collections to First Monday in January 1958	Penalty	Delinquent on First Monday in January 1958	Penalty	Total Delinquent Tax and Penalty	Remarks
		Dollars	Dollars	Dollars	Dollars	Dollars	Dollars	$ cts.	$ cts.	$ cts.	$ cts.		Month Day Year		$ cts.	$ cts.	$ cts.	$ cts.	$ cts.	$ cts.	$ cts.	$ cts.	$ cts.		
1												1													
2				125				30 02	66		30 68	2	PAID IN FULL MAY 31 1957	12341		30 68									
3												3													
4												4													
5				50				12 00	26		12 26	5	2nd Half Paid OCT 31 1957 / 1st Half Paid MAY 31 1957	10536 / 12344		6 13		6 13							
6												6													
7												7													
8												8													
9												9													
10												10													
11				80				19 22	42		19 64	11	PAID IN FULL MAY 31 1957	12341		19 64									
12												12													
13												13													
14				95				22 82	50		23 32	14	PAID IN FULL MAY 21 1957	6547		23 32									
15												15													
16												16													
17												17													
18				#146 / 167				87 18	90		88 08	18	2nd Half Paid OCT 11 1957 / 1st Half Paid MAY 23 1957	6564		44 07		44 04						
19				#45				10 80			10 80	19	2nd Half Paid OCT 11 1957 / 1st Half Paid MAY 23 1957	15381		5 40		5 40						
20				67 / #241 / 584 / 892				16 10	36		16 46	20	PAID IN FULL MAY 31 1957	12341		16 46									
								198 14	3 10		201 24					145 67		55 57							

Sunrise | Shingobee Island | Shingobee Point | Kabekona Springs | Hollaway | In so Beach

Assessment Roll and Tax List of Real Property in the Town of Shingobee,

Form 5C (56) Miller-Davis Company, Minneapolis

* Indicate Type of Property: R-Residential, C-Commercial, I-Industrial, U-Utility, F-Farm, L-Lakeshore, T-Timber, M-Mineral

Line	In Whose Name Assessed	To Whom Transferred	Subdivision (Description of Property)	Sec. or Lot	Town or Block	Rng.	Acres	100ths	No. School District	Homestead Yes or No	Agricultural Yes or No	Type of Property	Land Exclusive of Structures and Improvements (Dollars)	Buildings and Other Structures (Dollars)	Machinery Permanently Attached to Real Estate (Dollars)	Total True and Full Value (Dollars)	Rural: Homestead Up to $4,000 20% (Dollars)	Rural: Over $4,000 and Non-Homestead 33⅓% (Dollars)	Timber Land Class 3e 20% (Dollars)	All Other: Homestead Up to $4,000 25% (Dollars)	All Other: Over $4,000 and Non-Homestead 40% (Dollars)	Machinery Permanently Attached to Real Estate 33⅓% (Dollars)	Total Assessed Value (Dollars)	Total Assessed Value as Equalized by the Board of Review (Dollars)	Final Equalized Value (Dollars)
1	Russell & Ruby Angel		1.7 Acs. of Lot 4 NE¼ of NE¼	26	142	31	1	70	#5	yes	no	C	130	830		960	192						192		
2	Julius O. & Minnie A. Johnson		All unplatted portion of SW¼ of SW¼ lying W. of Hy. & N. of a line drawn W. from the southerly pt. of Lot 14, Smokey's addn.				8	70		"	"	R	160	635		795	159						159		
3			SW¼ of NE¼																						
4	Henry W. & Arvilla Luehr		Part of Lot 1 - E. of Hy. SE¼ of NE¼					50		"	"	"	75	650		725	145						145		
5	Herman Fisher		Lot 3 less part sold				41	65		"	"	"	300	500		800	160						160		
6			NE¼ of NW¼																						
7			NW¼ of NW¼																						
8	Harlan C. & Irene E. Blawe; ~~George & Sylvia A. Jessen~~		115' of Lot 4 SW¼ of NW¼							Yes	"	R	100	800		900	180						180		
9	Frank L. & Dolores B. Dawson		SE¼ of NW¼																						
10	~~J.R. & Amanda Chumley~~		Δ tract now on S. 150' along W. side of Hy. 431' of Lot 4 less Ruhnke tract							Yes	"	"	100	990		1090	218						218		
11	George A. & Sylvia A. Jessen		150' N'ly thence S.W. to W line of Lot 4 thence S. 50' to S.W. Cor. of Lot 4 NE¼ of SW¼				1			Yes	"	"	75			75	15						15		
12	Julius O. & Minnie A. Johnson		NW¼ of SW¼ W. of Hy less Hy.				38			Yes	Yes	T	275			275	55						55		
13	Floyd & Lucia H. Petroske		all unplatted portion of S.W¼ of SW¼ lying W. of Hy. & S. of line drawn from the S'ly pt. of Lot 4 Smokey's addn.				20			Yes	No	R	300			300	60						60		
14			SE¼ of SW¼																						
15	Herman Fisher		Lot 4 less 9 acs. sold & less sold				41	45		Yes	Yes	T	245			245	49						49		
16	L. J. Savard		Lot 2 E. of Hy. & S. 9 acs. of Lot 1 E. of Hy. & NE¼ of SE¼ & less sold to Vipond NE¼ of SE¼				12			no	no	R	140	100		240		80					80		
17	Gus J. & Hattie I. Kriens; ~~Donald & Lois I. Stumpf~~		Lot 2 W. of Hy. less 2.20 acs. NW¼ of SE¼				36	80		Yes	No (~~Yes~~)	"	120			120	24						24		
18	George Wiese; ~~Fred Fisher~~		Part of Lot 1 (Tract B) SW¼ of SE¼				1			no	no	T	45			45		15					15		
19	Gus J. & Hattie I. Kriens; ~~Donald & Lois I. Stumpf~~		Gov't Lot 1 W. of Hy less tracts descr. in deed "A" thru "E" SE¼ of SE¼				30			Yes	"	R	150	1000		1150 / 150	230 / 30	Aud. Assessment Omitted Prop. 1-24-57					230 / 20		
20	Clarence & Betty Fisher		S. 775' of Lot 4 lying between Hwy 371 & R R/W & Twp Rd.							Yes	"	R	50			50	10						10		
Total							232	40					2265	4505		6770	1297	95					1392		

Cass County, Minnesota, for Taxes for the Year 1956.

Line	Sold for Taxes	District No. ___ Rate ___ Mills (Dollars)	District No. 05 Rate 141 212.1 Mills (Dollars)	District No. ___ Rate ___ Mills (Dollars)	District No. [illegible] Rate 91 240.1 Mills (Dollars)	District No. ___ Rate ___ Mills (Dollars)	District No. ___ Rate ___ Mills (Dollars)	Tax including State Homestead ___ Mills	State Tax on Non-Homestead 5.34 Mills	Special Taxes	Total Taxes	Paid	When Paid (Month Day Year)	Number of Receipt	March Settlement 1957	June Settlement 1957	Penalty	November Settlement 1957	Penalty	Collections to First Monday in January 1958	Penalty	Delinquent on First Monday in January 1958	Total Delinquent Tax and Penalty	Remarks
1	SOLD FOR TAXES				H 192			46.12			46.12	1st Half Paid	MAY 31 1957	8238		23.06						23.06		
2					H 159			38.20			38.20	PAID IN FULL	OCT 4 1957	14654				38.20	1.34					
3																								
4					H 145			34.82			34.82	PAID IN FULL	MAY 31 1957	12345		34.82								
5					H 160			38.44			38.44	PAID IN FULL	MAY 22 1957	6821		38.44								
6																								
7																								
8					H 180			43.24			43.24	PAID IN FULL	APR 27 1957	3854		43.24								
9																								
10					H 218			52.36			52.36	PAID IN FULL	APR 24 1957	3755		52.36								
11					H 15			3.60			3.60	PAID IN FULL	APR 27 1957	3856		3.60								
12			H 55					11.84			11.84	PAID IN FULL	OCT 4 1957	14654				11.84	.41					
13					H 60			14.42			14.42	2nd Half Paid / 1st Half Paid	OCT 25 1957 / MAY 31 1957	15660 / 6152		7.21		7.21						
14																								
15			H 49					10.54			10.54	PAID IN FULL	MAY 22 1957	6821		10.54								
16					80			19.22	.42		19.64											19.64	21.60	
17					H 24			5.76			5.76	PAID IN FULL	OCT 30 1957	16257				5.76	.20					
18					15			3.60	.08		3.68											3.68	4.05	
19					H 230 (~~30~~)			55.24 / ~~7.20~~			55.24 / 7.20	PAID IN FULL	OCT 30 1957	16257				55.24	1.93					48.04 added
20					H 10			2.40			2.40	PAID IN FULL	MAY 22 1957	6820		2.40								
Total			#104 / 104		H 1193 = #1297 na / 95 = 95 a / 1288 = 1392			309.38 / 22.38 / 331.76	.50		332.26					215.67		118.25				46.38		48.04 added

Assessment Roll and Tax List of Real Property in the Town of Chippewa, Cass County, Minnesota, for Taxes for the Year 1956.

Form SC (56) MILLS-BOSTR COMPANY, MINNEAPOLIS

* Indicate Type of Property: R-Residential, C-Commercial, I-Industrial, U-Utility, F-Farm, L-Lakeshore, T-Timber, M-Mineral

	In Whose Name Assessed	To Whom Transferred	Description of Property: Subdivision	Sec. or Lot	Town or Block	Reg.	Number of Acres of Land (Acres / 100ths)	Indicates Homestead Tax or No	Indicates Agricultural Tax or No	Indicates Type of Property*	No. School District	True and Full Valuations: Land Exclusive of Structures and Improvements	Buildings and Other Structures	Machinery Permanently Attached to Real Estate	Total True and Full Value	Assessed Valuations: Rural: Homestead Up to $4,000 20%	Rural: Over $4,000 and Non-Homestead 33⅓%	All Other: Timber Land Class 3c 20%	All Other: Homestead Up to $1,000 25%	All Other: Over $1,000 and Non-Homestead 40%	All Other: Machinery Permanently Attached to Real Estate 33⅓%	Total Assessed Value	Total Assessed Value as Equalized by the Board of Review	Final Equalized Value
												Dollars	Dollars	Dollars	Dollars	Dollars	Dollars	Dollars	Dollars	Dollars	Dollars	Dollars	Dollars	Dollars
	Harold Fisher		Sub. Part of Lot 1 lying E of N.P. Ry.																					
1			NE¼ of NE¼								5	102			102		34					34		
	Wm. M. McLand		Part of Lot 1 lying W of N.P. Ry.																					
	Fred & Cecil Christian		NW¼ of NE¼				76					93			93		25					25		
	~~S. F. Sawyer~~		2.20 acres in the SW¼ of NE¼				2.20					150			150		50					50		
	" " "		2.80 acres in the SE¼ of NE¼				2.80					150			150		50					50		
	Henry John & Gladys Ella Le Musga		Part of Lot 7 lying W of N.P. Ry. less 1.65 acres sold									1800	1650 552		1800		600					600		
	G. M. & Daisy Gondberling		Part of Lot 7 lying E of N.P. Ry.									1000	700		1700		284					284		
6			NE¼ of NW¼				160					160			160		20					20		
	R. E. Garton		Part of Lot 4																					
7			NW¼ of NW¼				70					70	452		522		176					176		
	Russell W. & Donald Prichard		Part of Lot 3																					
8			SW¼ of NW¼																					
	John & Mary E. Johnson		Part of Lot 3																					
9			SE¼ of NW¼																					
	Daniel S. & Esther M. Fleemer		Part of Lot 2									300	1440 310		2050	130	450					610		
10																								
11			NE¼ of SW¼																					
	~~Sidney Fisher, et al~~		NW¼ of SW¼ ~~E of Ry.~~ Out - No Such Description. See Abate.									70		# 7045 120	120		40					40		
13	Oscar A. & Katherine M. Larson		Part of Lot 3 SW¼ of SW¼									70		120	120		40					40		
14			SE¼ of SW¼																					
15	Henry & Gladys Le Musga		Part of Lot 4									40		50	50	10						10		
16	" " "		Part of Lot 3 NE¼ of SE¼									40		120	120		40					40		
17			NW¼ of SE¼																					
	Monroe E. & Mary J. Lee		Part of Lot 3																					
18	James H. & Amanda M. Chumley		SW¼ of SE¼									70		210	210		70					70		
19			SE¼ of SE¼																					
	Richard J. & Michael J. Skumave		Part of Lot 3									120			120		40					40		
							5.06					1803	4794		6597	130	1799					2029		

Cass County, Minnesota, for Taxes for the Year 1956.

	Sold for Taxes	Valuations by School Districts as Equalized by Department of Taxation: District No. ..... Rate ..... Mills	District No. ..... Rate ..... Mills	District No. ..... Rate ..... Mills	District No. ..... Rate ..... Mills	Tax including State Homestead ..... Mills	State Tax on Non-Homestead 5.94 Mills	Special Taxes	Total Taxes	Paid	When Paid (Month Day Year)	Number of Receipt	March Settlement 1957	June Settlement 1957	Penalty	November Settlement 1957	Penalty	Collections to First Monday in January 1958	Penalty	Delinquent on First Monday in January 1958	Total Delinquent Tax and Penalty	Remarks
		Dollars	Dollars	Dollars	Dollars	$ cts.	$ cts.	$ cts.	$ cts.				$ cts.	$ cts.	$ cts.	$ cts.	$ cts.	$ cts.	$ cts.	$ cts.	$ cts.	
1			34			816	18		834	1 PAID IN FULL	MAY 31 1957	7934		834								
2			26			600	14		614	2										614	6.75	
3			50			1200	26		1226	3 PAID IN FULL	JUL 11 1957											
4	Abate #7117		300			7266	160		7426	4 PAID IN FULL	JUL 11 1957	12737				15958						Def. wt. Ch. 12114
5			~~600~~ # 100 124			~~14442~~ 6822	320		~~14762~~ 6920	5 1st Half Paid	MAY 31 1957	12396		3460		3460						
6			20			480	10		490	6 2nd Half Paid / 1st Half Paid	SEP 10 1957 / MAY 2 0 1957	14672 / 12102		245		245						
7			176			4228	94		4322	7 2nd Half Paid / 1st Half Paid	OCT 21 1957 / MAY 31 1957	14883 / 12348		2161		2161						
8																						
9																						
10			# 120 480			14652	256		14908	10 2nd Half Paid / 1st Half Paid	SEP 10 1957 / MAY 2 0 1957	14660 / 12046		7454		7454						
11																						
12			~~40~~			960	~~22~~		~~982~~	12 Cancelled by Abate	# 7045											9.82 Cancelled.
13			40			960	22		982	13 2nd Half Paid / 1st Half Paid	OCT 18 1957 / MAY 13 1957	14881 / 6178		491		491						
14																						
15			# 10			240			240	15 2nd Half Paid / 1st Half Paid	AUG 5 1957 / MAY 31 1957	12396		120		120						
16			40			960	22		982	16 2nd Half Paid / 1st Half Paid	AUG 5 1957 / MAY 31 1957	13384		491		491						
17																						
18			70			1682	38		1720	18 PAID IN FULL	MAY 31 1957	7639		1720								
19																						
20			40 # 240 1779 2059			9600 48972	222 462		9822 49434	20 PAID IN FULL	MAY 31 1957	12344		9822 17958		30080				614		83.48.

Assessment Roll and Tax List of Real Property in the Towns of Shingobee, Cass County, Minnesota, for Taxes for the Year 1956.

Form 3C (56) 80,000-10-56 SIMRAN, SUBLAPS.-G

* Indicate Type of Property: R-Residential, C-Commercial, I-Industrial, U-Utility, F-Farm, L-Lakeshore, T-Timber, M-Mineral

	In Whose Name Assessed	To Whom Transferred	Description of Property: Subdivision	Sec. or Lot	Town or Block	Rng.	Number of Acres of Land (Acres / 100ths)	Indicate Homestead Tax or No	Indicate Agricultural Tax or No	* Indicate Type of Property	No. School District	True and Full Valuations: Land Exclusive of Structures Or Improvements	Buildings and Other Structures	Machinery Permanently Attached to Real Estate	Total True and Full Value	Assessed Valuations: Rural: Homestead Up to $1,000 20%	Rural: Over $1,000 and Non-Homestead 33⅓%	All Other: Timber Land Class 3e 20%	All Other: Homestead Up to $1,000 25%	All Other: Over $1,000 and Non-Homestead 40%	Machinery Permanently Attached to Real Estate 33⅓%	Total Assessed Value	Total Assessed Value as Equalized by the Board of Review	Final Equalized Value	Sold for Taxes: District No. / Rate / Mills	Sold for Taxes: Dollars	Valuations by School Districts as Equalized by Department of Taxation: District No. / Rate / Mills	Dollars	Tax Including State Homestead Mills	Dollars	State Tax on Non-Homestead 5.34 Mills	Dollars	Special Taxes	Dollars	Total Taxes	Dollars
	U. S. of America										# 5																								
1			NE¼ of NE¼				27 14 231																												
2			NW¼ of NE¼																																
3			SW¼ of NE¼																																
4			SE¼ of NE¼																																
5																																			
	Village of Walker		S 594 ft of N E 1/4 NE¼ of NW¼								Exempt																								
6	Dorothy Fluke		25 rds. of Lot 4 W of road NW¼ of NW¼				3.45		1/2	100	R	100	1125		1225	245						245													
7	Julia S. Gamble		25 rds. of Lot 4 E of " SW¼ of NW¼				3.45		"	"	R	150			150	30						30													
8	J.C. Jewell		Lots 1 & 2 Sec. SW¼ of NW¼				23.08		"	"	R	160	760		920	184						184													
9																																			
10																																			
11			NE¼ of SW¼																																
	Grace E. Gamble & J.C. Jewell		E 20 acres of Lot 4 & 5 less NW¼ of SW¼ 3 acres				17		1/2	"	"	595	3700		4295	859						859													
12	Julia S. Gamble		3 acres of Lots 3 & 4 W of Well Rd. SW¼ of SW¼ less 1.5 acres				2.55		"	"	R	50			50	10						10													
13	H. R. Fluke		300' x 500' W of road of Lot 5 SE¼ of SW¼				.45		1/2	"	R	30	3100	20001	23131		710				6667	7377													
14	Minn. Power & Light										Exempt																								
15	Village of Walker		N 784 ft of E 594																																
16	Carl E. & Nina Steadland		NE¼ of SE¼ Lot 1 less 2.400'				26.50	1	100	R		260			260	52						52													
17	" " "		NW¼ of SE¼ Lots less 1.2 acs.				15.85		1/2	100	C	450	2130		2580	516	710					1226													
18	Dorothy Fluke		SE¼ of SE¼ 4 acres less 1 acre				14.50		1/2	100	R	285			285	57						57													
19	Carl E. & Nina Steadland		2.400' of Lot 1 of SE¼ of SE¼						"	100	L	175	100		275	55						55													
20	Gerald E. & Elaine M. Kude Vs int. Michael J. & Janice C. Steadland Vs int.		1.2 ac. of Lot 1 of SE¼ of SE¼						1/2	"	"	60			60		120					120													
	(Continued on Next Page)						111.93					2315	10450	20001	32766	1749	1440				6667	9856													

	Sold for Taxes	Paid	When Paid	Number of Receipt	March Settlement 1957	June Settlement 1957	Penalty	November Settlement 1957	Penalty	Collections to First Monday in January 1958	Penalty	Delinquent on First Monday in January 1958	Total Delinquent Tax and Penalty	Remarks
			Month Day Year		$ cts.	$ cts.	$ cts.	$ cts.	$ cts.	$ cts.	$ cts.	$ cts.	$ cts.	
1														
2														
3														
4														
5														
6														
7		2nd Half Paid	OCT 29 1957	15922										
		1st Half Paid	MAY 28 1957	5117		24.42		24.42						
8		PAID IN FULL	SEP 30 1957	16530										
		2nd Half Paid	OCT 31 1957	16530				7.20						
9		1st Half Paid	MAY 31 1957	7744		22.10		22.10						
10														
11														
12		Balance Paid	SEP 30 1957	14580										
		Part Paid	MAY 31 1957	3410		106.76		99.56						
13		PAID IN FULL	MAY 31 1957	7116		2.76								
		2nd Half Paid	MAY 31 1957	7116										
14		1st Half Paid	MAY 31 1957	7777		905.64		905.64						
15														
16		Balance Paid	SEP 10 1957											
		Part Paid	MAY 23 1957	14369	5.29			5.29						
		2nd Half Paid	MAY 23 1957	6977										
17		Part Paid	MAY 23 1957	14369	1585	121.44		115.44						
		2nd Half Paid	OCT 28 1957	15922										
18		1st Half Paid	MAY 23 1957	5117		6.13		6.13						
		2nd Half Paid	OCT 18 1957	14828										
19		1st Half Paid	MAY 31 1957	7776		6.61		6.61						
		2nd Half Paid	MAY 31 1957	7976		2.45								
20		1st Half Paid	MAY 31 1957	7975		2.45								
						1205.40		1119.66						

Assessment Roll and Tax List of Real Property in the Towns of Shingobee, Cass County, Minnesota, for Taxes for the Year 1956.

Form SC-1201 WILLIS-BETZ COMPANY, MINNEAPOLIS

* Indicate Type of Property: R-Residential, C-Commercial, I-Industrial, U-Utility, F-Farm, L-Lakeshore, T-Timber, M-Mineral

	IN WHOSE NAME ASSESSED	TO WHOM TRANSFERRED	DESCRIPTION OF PROPERTY: SUBDIVISION	Sec. or Lot	Town or Block	Rng.	Number of Acres of Land (Acres / 100ths)	No. School District	Indicate Homestead Tax or No	Indicate Agricultural Tax or No	Indicate Type of Property	TRUE AND FULL VALUATIONS: LAND Exclusive of Structures or Improvements (Dollars)	BUILDINGS and Other Structures (Dollars)	MACHINERY Permanently Attached to Real Estate (Dollars)	TOTAL True and Full Value (Dollars)	ASSESSED VALUATIONS: RURAL: Homestead Up to $4,000 20% (Dollars)	RURAL: Over $4,000 and Non-Homestead 33⅓% (Dollars)	ALL OTHER: Timber Land Class 3c 20% (Dollars)	ALL OTHER: Homestead Up to $4,000 25% (Dollars)	ALL OTHER: Over $4,000 and Non-Homestead 40% (Dollars)	ALL OTHER: Machinery Permanently Attached to Real Estate 33⅓% (Dollars)	TOTAL ASSESSED VALUE (Dollars)	Total Assessed Value as Equalized by the Board of Review (Dollars)	FINAL EQUALIZED VALUE (Dollars)
1			NE¼ of NE¼				27 14 251	5																
2			NW¼ of NE¼																					
3			SW¼ of NE¼																					
4			SE¼ of NE¼																					
5																								
6	Dorothy Elicke		Ult of lot 5 except E 20 rd wall of lot 4 NE¼ of NW¼ except E 45 rds				3150		mi	mo	H	246			246		82					82		
7			NW¼ of NW¼																					
8			SW¼ of NW¼																					
9			SE¼ of NW¼																					
10																								
11			NE¼ of SW¼																					
12	Paul F. Gewell		217 ft of E of lot 1 NW¼ of SW¼				1		mi	mo	H	60			60		30					30		
13	Phillip G. Jr. & Dorothy C. Gewell		5.146.25' x E 5.146.25' x N 248.5' x S 3.745.50' x SW¼ of SW¼ W 165.13' of lot 1				1		"	"	"	60			60		30					30		
14	John C. & Helen M. Gewell		11.655' of lot 1 of H. M. Ry. SE¼ of SW¼				1		"	"	"	160	90		150		50					50		
15																								
16			NE¼ of SE¼																					
17			NW¼ of SE¼																					
18			SW¼ of SE¼																					
19			SE¼ of SE¼																					
20																								
							24 50					526	90		516		172					172		

	SOLD FOR TAXES	VALUATIONS BY SCHOOL DISTRICTS AS EQUALIZED BY DEPARTMENT OF TAXATION: District No. ..... Rate ..... Mills (Dollars)	District No. ..... Rate ..... Mills (Dollars)	District No. ..... Rate ..... Mills (Dollars)	District No. 5 Rate 41.0 Mills (Dollars)	District No. ..... Rate ..... Mills (Dollars)	District No. ..... Rate ..... Mills (Dollars)	Tax including State Homestead ..... Mills ($ cts.)	State Tax on Non-Homestead 2.34 Mills ($ cts.)	SPECIAL TAXES ($ cts.)	TOTAL TAXES ($ cts.)		PAID	WHEN PAID (Month Day Year)	Number of Receipt	March Settlement 1957 ($ cts.)	June Settlement 1957 ($ cts.)	Penalty ($ cts.)	November Settlement 1957 ($ cts.)	Penalty ($ cts.)	Collections to First Monday in January 1958 ($ cts.)	Penalty ($ cts.)	Delinquent on First Monday in January 1958 ($ cts.)	Total Delinquent Tax and Penalty ($ cts.)	REMARKS
1												1												
2												2												
3												3												
4												4												
5												5												
6	PAID FOR TAXES			82				19.70	.44		20.14	6	2nd Half Paid 1st Half Paid	OCT 28 1957 MAY 28 1957	15942 8117		10.07		10.07					
7												7												
8												8												
9												9												
10												10												
11												11												
12				20				4.80	.10		4.90	12	2nd Half Paid 1st Half Paid	OCT 31 1957 MAY 31 1957	16457 7795		2.45		2.45					
13				20				4.80	.10		4.90	13	PAID IN FULL	OCT 23 1957	16215				4.90					
14				50				12.00	.26		12.26	14	PAID IN FULL	MAY 31 1957	12347		12.26							
15												15												
16												16												
17												17												
18												18												
19												19												
20												20												
				172				41.30	.90		42.20						24.78		17.42					

Sum Beach
Shingobee Island
Chippewa Point
Kabekona Springs
Gillaway
In So Beach

Assessment Roll and Tax List of Real Property in the Towns of Shingobee, Cass County, Minnesota, for Taxes for the Year 1956.

Form SC 1561 WILLIAM-BRADY COMPANY, MINNEAPOLIS

*Indicate Type of Property: R-Residential, C-Commercial, I-Industrial, U-Utility, F-Farm, L-Lakeshore, T-Timber, M-Mineral

	In Whose Name Assessed	To Whom Transferred	Description of Property: Subdivision	Sec. or Lot	Town or Block	Reg.	Number of Acres of Land (Acres / 100ths)	No. School District	Indicate Homestead Tax or No	Indicate Agricultural Tax or No	*Indicate Type of Property	True and Full Valuations: Land Exclusive of Structures and Improvements (Dollars)	Buildings and Other Structures (Dollars)	Machinery Permanently Attached to Real Estate (Dollars)	Total True and Full Value (Dollars)	Assessed Valuations: Rural: Homestead Up to $4,000 20% (Dollars)	Rural: Over $4,000 and Non-Homestead 33⅓% (Dollars)	All Other: Timber Land Class 3a 20% (Dollars)	All Other: Homestead Up to $4,000 25% (Dollars)	All Other: Over $4,000 and Non-Homestead 40% (Dollars)	All Other: Machinery Permanently Attached to Real Estate 33⅓% (Dollars)	Total Assessed Value (Dollars)	Total Assessed Value as Equalized by the Board of Review (Dollars)	Final Equalized Value (Dollars)
1	Harry Paddock		E½ of N½ of N½ of NE¼ less Part to Reg. NE¼ of NE¼	25	142	31	7.65	4	no	no	R	124	232		312		124					124		
2	J. C. Jewell		NW¼ of NE¼ less Hwy & less 2 Rods	25	142	31	2.55		142		R	145			145	29						29		
3	~~Forest~~ & Cecilia Wallace		Part of NW¼ of NE¼ lying W of Hwy & E of Lot 3 of Block 1 of Plat of Shingobee Point				2.61					150			150	30						30		
4	Louis & Ida Nordstrom		SW¼ of NE¼ less 3 Rods off E & less Hwy.				2.40					318	902		1220	214						214		
5	John Hendrickson		W½ of N½ of NE¼ less NW¼ & less Part N of Hwy.				14.35		no			110	70		180		60					60		
6	J. C. Jewell		Part of NE¼ of NW¼				.50				R	9			9		3					3		
	U. S. of America																							
7	Harry Paddock		NW¼ of NW¼																					
8	Curtis & Mildred Voshell		SW¼ of NW¼ S. R.R. & less 1½ ac. & less 4 Rods & less 2 Rods		142	31	20.12		142	31		220			220	44						44		
9	Harry Paddock		SE¼ of NW¼ S of St Rd. & less 2 Rods				8.58				R	120	700		820	164						164		
10			E½ of NW¼ W of Public Road				7.75					140	700		840	168						168		
	U. S. of America																							
11			NE¼ of SW¼																					
12	Harold E. & Mary E. Cahill		NW¼ of SW¼ S. of old Hwy. 434				23.71		no	yes		234	207		441		168					168		
13	Raymond E. & Earle W. Stanley		SW¼ of SW¼				26.82					192	135		327		109					109		
	U. S. of America																							
14			SE¼ of SW¼																					
15	Harold E. & Mary E. Cahill		That Part of S½ of N½ of NW¼ S of Hwy.				1.50			yes		30			30		10					10		
16	Mervin & Emma Van Vickle		NE¼ of SE¼ S of Hwy. & S½ of NW¼				4		yes	yes	R	50	750		800	160						160		
17			NW¼ of SE¼																					
18	John Fury		E½ of N½ of E½ of SE¼ S of Hwy.				7.70					140	500		640	128						128		
19	Henry H. & Dorothy P. Hagen		SW¼ of SE¼				4					65	1155		1220	244						244		
20	Harry Paddock		That part of NW¼ of S½ of N½ of Hwy.				150					30			30	6						6		
							214.19					2012	5445		7457	1297	474					1681		

	Sold for Taxes	Valuations by School Districts as Equalized by Department of Taxation: District No. ..... Rate ..... Mills	District No. ..... Rate ..... Mills	District No. ..... Rate ..... Mills	Tax including State Homestead ..... Mills	State Tax on Non-Homestead 2.94 Mills	Special Taxes	Total Taxes	Paid	When Paid (Month Day Year)	Number of Receipt	March Settlement 1957	June Settlement 1957	Penalty	November Settlement 1957	Penalty	Collections to First Monday in January 1958	Penalty	Delinquent on First Monday in January 1958	Total Delinquent Tax and Penalty	Remarks
		Dollars	Dollars	Dollars	$ cts.	$ cts.	$ cts.	$ cts.				$ cts.	$ cts.	$ cts.	$ cts.	$ cts.	$ cts.	$ cts.	$ cts.	$ cts.	
1		124			29.78	.66		30.44	2nd Half Paid 1st Half Paid	2nd Half Paid MAY 31 1957 1st Half Paid OCT 31 1957	16532 16533		15.22		15.22						
2		29			6.96			6.96	2nd Half Paid 1st Half Paid	2nd Half Paid MAY 31 1957 1st Half Paid OCT 31 1957	16532 16533		3.48		3.48						
3	Lot 1 Block 1 Lake Point #30				6.46			6.46													
4		214			51.40			51.40	PAID IN FULL	MAY 20 1957	16780		51.40								
5		60			14.42	.32		14.74	PAID IN FULL	MAY 20 1957			14.74								
6		3			.72	.02		.74	2nd Half Paid 1st Half Paid	2nd Half Paid OCT 31 1957 1st Half Paid MAY 31 1957	16850 17744		.37		.37						
7																					
8	SOLD FOR TAXES #44				4.46			4.46	2nd Half Paid 1st Half Paid	2nd Half Paid OCT 31 1957 1st Half Paid MAY 31 1957	16532 17337		4.73		4.73						
9	SOLD FOR TAXES #164				35.30			35.30	2nd Half Paid 1st Half Paid	2nd Half Paid OCT 28 1957 1st Half Paid MAY 31 1957	16505 17051		17.65		17.65						
10	SOLD FOR TAXES #188				40.46			40.46	2nd Half Paid 1st Half Paid	2nd Half Paid MAY 31 1957 1st Half Paid MAY 31 1957	16533 17337		20.23		20.23						
11																					
12	168				36.16	.90		37.06	PAID IN FULL 2nd Half Paid	MAY 31 1957 OCT 26 1957	17349 16252		37.06								
13	109				23.46	.58		24.04	1st Half Paid	MAY 11 1957	17354		12.02		12.02						
14																					
15	10				2.16	.06		2.22	PAID IN FULL	MAY 31 1957	17344		2.22								
16	SOLD FOR TAXES #160				34.44			34.44	1st Half Paid	JUN 17 1957	7904				17.22	.52			17.22		
17																					
18	#128				27.54			27.54	PAID IN FULL	MAY 16 1957	6134		27.54								
19	#244				52.50			52.50	Balance Paid Per Prior 2nd Half Paid	OCT 20 1957 MAY 31 1957 OCT 31 1957	25906 17337 16532		27.50 65		25.00 65						
20	#6				1.30			1.30	1st Half Paid	MAY 31 1957	17337										
	#914 287 1251		#243 = #1207 mo 187 = 474 430 = 1681		10328 26424 37252	254		37506					23491		11657				2368		

Assessment Roll and Tax List of Real Property in the Town of Shingobee, Cass County, Minnesota, for Taxes for the Year 1956.

Form SCD (56) BURE-RUTE BINDER, MINNEAPOLIS

* Indicate Type of Property: R-Residential, C-Commercial, I-Industrial, U-Utility, F-Farm, L-Lakeshore, T-Timber, M-Mineral

	In Whose Name Assessed	To Whom Transferred	Description of Property: Subdivision	Sec. or Lot	Town or Block	Rng.	Number of Acres of Land: Acres	Hills	Indicate Base-ment Yes or No	Indicate Agricul-tural Yes or No	* Indicate Type of Property	No. School District	True and Full Valuations: Land Exclusive of Structures and Improvements	Buildings and Other Structures	Machinery Permanently Attached to Real Estate	Total True and Full Value	Assessed Valuations: Rural: Homestead Up to $1,000 20%	Rural: Over $4,000 and Non-Homestead 33⅓%	All Other: Timber Land Class 3a 20%	All Other: Homestead Up to $1,000 25%	All Other: Over $4,000 and Non-Homestead 40%	All Other: Machinery Permanently Attached to Real Estate 33⅓%	Total Assessed Value	Total Assessed Value as Equalized by the Board of Review	Final Equalized Value
							Acres	Hills					Dollars	Dollars	Dollars	Dollars	Dollars	Dollars	Dollars	Dollars	Dollars	Dollars	Dollars	Dollars	Dollars
R	Paul D. Jewell	1 Lies E of SW¼ of NE¼	NE¼ of NE¼				28	142.31					20	270		290		100					100		
	" "	2 Lies E of NW¼ of NE¼						150					20			20		10					10		
	Frank & Lois L. Cates	3 See sec. of NW¼ of NE¼ 7.46 ac. of SW¼ of NE¼								1¼	"		150	1200		1350	270						270		
		4	SE¼ of NE¼																						
	Roy & Agnes Miller	5 1/2 acr. of NW¼ of SW¼ lying S of the Mich-Sandy Lake Rd.						1.50																	
	Nancy Jacobson	6 1.57 ac. NW¼ of NW¼ 3.08 ac. of SW¼ of NW¼								"	1¼	3	30			30	6						6		
		7	NW¼ of NW¼																						
		8	SW¼ of NW¼																						
	Edwin & Inger Lees	9 Lies E of E¼ of NW¼ S. of Rd	SW¼ of NW¼					7		"	"	"	90	160		250	50						50		
		10																							
	N. A. & Mary Lindick	11 W 50' of E 265' of the part of SE¼ of NW¼ lying N. of Hy.	NE¼ of SW¼					1		"	"	"	25	625		650	130						130		
	Harry Lindick	12 Beg. 1145' E of NW cor. of SE¼ of NW¼	NW¼ of SW¼					1		"	"	M	20			20	4						4		
		13	SW¼ of SW¼																						
		14	SE¼ of SW¼																						
	A. E. Farnum	15 Outside Lines Hy						13.35		"	"	R	150	370		520	104						104		
	" "	16	NE¼ of SE¼ Lot 3					16.52		"	"	M	160			160	32						32		
	Cora M. Eckinson	17 W½ of NW¼ of SE¼						12.16		1¼	"	"	120			120		40					40		
		18	SW¼ of SE¼																						
		19	SE¼ of SE¼																						
	A. G. Eberly	20 S½ of NW¼ of S 64						12.15		"	"	"	120			120		40					40		
								65.66					1075	3825		4900	286	190					1076		

	Sold for Taxes	Valuations by School Districts as Equalized by Department of Taxation: District No. ..... Rate ..... Mills	District No. 1 Rate 19.5 Mills	District No. ..... Rate ..... Mills	District No. ..... Rate ..... Mills	District No. ..... Rate ..... Mills	District No. ..... Rate ..... Mills	Tax including State Homestead	State Tax on Non-Homestead 4 2.94 Mills	Special Taxes	Total Taxes	Paid	When Paid (Month Day Year)	Number of Receipt	March Settlement 1957	June Settlement 1957	Penalty	November Settlement 1957	Penalty	Collections to First Monday in January 1958	Penalty	Delinquent on First Monday in January 1958	Total Delinquent Tax and Penalty	Remarks
		Dollars	Dollars	Dollars	Dollars	Dollars	Dollars	$ cts.	$ cts.	$ cts.	$ cts.				$ cts.	$ cts.	$ cts.	$ cts.	$ cts.	$ cts.	$ cts.	$ cts.	$ cts.	
1			100					21.52	54		22.06	2nd Half Paid	OCT 31 1957											
												1st Half Paid	MAY 31 1957	7745		11.03		11.03						
2			10					2.16	06		2.22	2nd Half Paid	OCT 31 1957											
												1st Half Paid	MAY 31 1957	16851		1.11		1.11						
3			#270					58.10			58.10	2nd Half Paid	OCT 31 1957	16855										
												1st Half Paid	MAY 31 1957	7676		29.05		29.05						
4																								
5			#6									Balance Paid	Oct 25 1957	15457										
			#30					1.30			1.30	Part Paid	MAY 27 1957	7245		67		65						2c one paid
6			#270	Abate #7058				6.46			6.46	Abated												51.64 Abated
								58.10			58.10	Bal Paid	MAY 31 1957	7850		6.46								
7																								
8																								
9			#50					10.76			10.76	PAID IN FULL	MAY 31 1957	7664		10.76								
10																								
11			#130					27.48			27.48	2nd Half Paid	OCT 31 1957											
												1st Half Paid	MAY 31 1957	7234		14.42		14.42						
12			#4					86			86	2nd Half Paid	OCT 31 1957	16536										
13																								
14																								
15			#104					22.38			22.38	PAID IN FULL	MAY 31 1957	22348		22.38								
16			#32					6.88			6.88	PAID IN FULL	MAY 31 1957			6.88								
17			40					8.60	22		8.82											8.82	9.70	
18																								
19																								
20	SOLD FOR TAXES		40					8.60	22		8.82											8.82	9.70	
			#866																					
			170					227.24	1.04		228.28					102.76		56.26				17.64	51.64	2c unpaid
			1052																					

Assessment Roll and Tax List of Real Property in the Town of Shingobee

Form SCD (56) WILLIAM-BLAKE COMPANY, MINNEAPOLIS

* Indicate Type of Property: R-Residential, C-Commercial, I-Industrial, U-Utility, F-Farm, L-Lakeshore, T-Timber, M-Mineral

	In Whose Name Assessed	To Whom Transferred	Description of Property: Subdivision	Sec. or Lot	Town or Block	Rng.	Number of Acres of Land (Acres)	(100ths)	No. School District	Indicate Homestead Tax or No	Indicate Agricultural Tax or No	* Indicate Type of Property	True and Full Valuations: Land Exclusive of Structures and Improvements (Dollars)	Buildings and Other Structures (Dollars)	Machinery Permanently Attached to Real Estate (Dollars)	Total True and Full Value (Dollars)	Assessed Valuations: Rural: Homestead Up to $4,000 20% (Dollars)	Rural: Over $4,000 and Non-Homestead 33⅓% (Dollars)	All Other: Timber Land Class Ia 20% (Dollars)	All Other: Homestead Up to $4,000 25% (Dollars)	All Other: Over $4,000 and Non-Homestead 40% (Dollars)	All Other: Machinery Permanently Attached to Real Estate 33⅓% (Dollars)	Total Assessed Value (Dollars)	Total Assessed Value as Equalized by the Board of Review (Dollars)	Final Equalized Value (Dollars)
1	U. S. of America		NE¼ of NE¼				27.14	28																	
2	U. S. of America		NW¼ of NE¼																						
3	Stephan Gruber		SW¼ of NE¼				30.40			4	4	3	235			235		47					47		
4	Harry Paddock		SE¼ of NE¼				28.40			"	4	"	190			190		38					38		
5	" "		SE¼ of NE¼ of NW¼				10			1	1	"	99			99			33				33		
6	U. S. of America		W½ of NE¼ of NW¼ + NE¼ of NE¼ of NW¼																						
7	U. S. of America		NW¼ of NW¼																						
8	U. S. of America		SW¼ of NW¼																						
9	Stephan Gruber		SE¼ of NW¼				38.60			4	4	3	230			230		46					46		
10																									
11	" "		NE¼ of SW¼				34.50			"	"	"	310			310		62					62		
12	U. S. of America		NW¼ of SW¼																						
13	U. S. of America		SW¼ of SW¼																						
14	Stephan Gruber		SE¼ of SW¼				34.30			"	"	"	235			235		47					47		
15																									
16	Roy & Agnes Mills		NE¼ of SE¼				28.70			"	"	"	145	430		575		115					115		
17	Stephan Gruber		NW¼ of SE¼				32.20			"	"	"	235	1800		2035		407					407		
18	" "		SW¼ of SE¼				32.20			"	"	"	295			295		59					59		
19	Roy & Agnes Mills		SE¼ of SE¼				24.10			"	"	"	230			230		46					46		
20																									
							203.00						2294	2230		4534		867	33				900		

Cass County, Minnesota, for Taxes for the Year 1956.

	Sold for Taxes	Valuations by School Districts as Equalized by Department of Taxation: District No. / Rate ... Mills	District No. / Rate ... Mills	District No. / Rate ... Mills	District No. / Rate ... Mills	District No. / Rate ... Mills	District No. / Rate ... Mills	Tax including State Homestead ... Mills ($ cts.)	State Tax on Non-Homestead 23.4 Mills ($ cts.)	Special Taxes ($ cts.)	Total Taxes ($ cts.)		Paid	When Paid (Month Day Year)	Number of Receipt	March Settlement 1957 ($ cts.)	June Settlement 1957 ($ cts.)	Penalty ($ cts.)	November Settlement 1957 ($ cts.)	Penalty ($ cts.)	Collections to First Monday in January 1958 ($ cts.)	Penalty ($ cts.)	Delinquent on First Monday in January 1958 ($ cts.)	Total Delinquent Tax and Penalty ($ cts.)	Remarks
1												1													
2												2													
3				# 47				11.28			11.28	3	PAID IN FULL	MAY 31 1957	12358		11.28								
4				# 38				9.12			9.12	4	2nd Half Paid / 1st Half Paid	OCT 3 1 1957 / MAY 31 1957	12337		4.56		4.56						
5				33				7.92	1.8		9.10	5	2nd Half Paid / 1st Half Paid	OCT 3 1 1957 / MAY 31 1957	12332		4.55		4.55						
6												6													
7												7													
8												8													
9				# 46				11.04			11.04	9	PAID IN FULL	MAY 31 1957	12359		11.04								
10												10													
11				# 62				14.90			14.90	11	PAID IN FULL	MAY 31 1957	12350		14.90								
12												12													
13												13													
14				# 47				11.28			11.28	14	PAID IN FULL	MAY 31 1957	12350		11.28								
15												15													
16				# 115				27.62			27.62	16	2nd Half Paid / 1st Half Paid	OCT 28 1957 / MAY 31 1957	15487 / 12165		13.81		13.81						
17				# 407				97.76			97.76	17	PAID IN FULL	MAY 31 1957	12350		97.76								
18				# 59				14.18			14.18	18	PAID IN FULL	MAY 31 1957	12351		14.18								
19				# 46				11.04			11.04	19	2nd Half Paid / 1st Half Paid	OCT 28 1957 / MAY 31 1957	15487 / 12165		5.52		5.52						
20												20													
				# 807																					
				33				21.64	1.8		21.82						188.38		27.94						
				900																					

Assessment Roll and Tax List of Real Property in the Town of Shingobee, Cass County, Minnesota, for Taxes for the Year 1956.

Form 5CD (50) MILLER DAVIS COMPANY, MINNEAPOLIS

* Indicate Type of Property: R-Residential, C-Commercial, I-Industrial, U-Utility, F-Farm, L-Lakeshore, T-Timber, M-Mineral

		DESCRIPTION OF PROPERTY							TRUE AND FULL VALUATIONS				ASSESSED VALUATIONS										
													RURAL		ALL OTHER								
IN WHOSE NAME ASSESSED	TO WHOM TRANSFERRED		SUBDIVISION	Sec. or Lot	Town or Block	Rng.	Number of Acres of Land (Acres / 100ths)	No. School District	Indicate Homestead Tax or No	Indicate Agricultural Tax or No	* Indicate Type of Property	LAND Exclusive of Structures and Improvements	BUILDINGS and Other Structures	MACHINERY Permanently Attached to Real Estate	TOTAL True and Full Value	Homestead Up to $1,000 20%	Over $1,000 and Non-Homestead 33⅓%	Timber Land Class 3c 20%	Homestead Up to $1,000 25%	Over $1,000 and Non-Homestead 40%	MACHINERY Permanently Attached to Real Estate 33⅓%	TOTAL ASSESSED VALUE	Total Assessed Value as Equalized by the Board of Review	FINAL EQUALIZED VALUE
												Dollars	Dollars	Dollars	Dollars	Dollars	Dollars	Dollars	Dollars	Dollars	Dollars	Dollars	Dollars	Dollars
U. S. of America		1	NE¼ of NE¼				30 14251	5																
U. S. of America		2	NW¼ of NE¼																					
U. S. of America		3	SW¼ of NE¼																					
State of Minnesota		4	SE¼ of NE¼																					
		5																						
U. S. of America		6	NE¼ of NW¼																					
U. S. of America		7	NW¼ of NW¼ Lot 1																					
U. S. of America		8	SW¼ of NW¼ Lot 2																					
U. S. of America		9	SE¼ of NW¼																					
		10																						
State of Minnesota		11	NE¼ of SW¼																					
U. S. of America		12	NW¼ of SW¼ Lot 3																					
U. S. of America		13	SW¼ of SW¼ Lot 4																					
State of Minnesota		14	SE¼ of SW¼																					
		15																						
U. S. of America		16	NE¼ of SE¼																					
U. S. of America		17	NW¼ of SE¼																					
State of Minnesota		18	SW¼ of SE¼																					
U. S. of America		19	SE¼ of SE¼																					
		20																						

	SOLD FOR TAXES	VALUATIONS BY SCHOOL DISTRICTS AS EQUALIZED BY DEPARTMENT OF TAXATION						Tax including State Homestead	State Tax on Non-Homestead	SPECIAL TAXES	TOTAL TAXES		PAID	WHEN PAID	Number of Receipt	March Settlement 1957	June Settlement 1957	Penalty	November Settlement 1957	Penalty	Collections to First Monday in January 1958	Penalty	Delinquent on First Monday in January 1958	Total Delinquent Tax and Penalty	REMARKS
		District No. ..... Rate ..... Mills	District No. ..... Rate ..... Mills	District No. ..... Rate ..... Mills	District No. ..... Rate ..... Mills	District No. ..... Rate ..... Mills	District No. ..... Rate ..... Mills	..... Mills	..... Mills					Month Day Year											
		Dollars	Dollars	Dollars	Dollars	Dollars	Dollars	$ cts.	$ cts.	$ cts.	$ cts.					$ cts.	$ cts.	$ cts.	$ cts.	$ cts.	$ cts.	$ cts.	$ cts.	$ cts.	
1												1													
2												2													
3												3													
4												4													
5												5													
6												6													
7												7													
8												8													
9												9													
10												10													
11												11													
12												12													
13												13													
14												14													
15												15													
16												16													
17												17													
18												18													
19												19													
20												20													

Assessment Roll and Tax List of Real Property in the Town of Shingobee, Cass County, Minnesota, for Taxes for the Year 1956.

Form SCD (56) MILLS-RUTH COMPANY, MINNEAPOLIS

* Indicate Type of Property: R-Residential, C-Commercial, I-Industrial, U-Utility, F-Farm, L-Lakeshore, T-Timber, M-Mineral

In Whose Name Assessed	To Whom Transferred		Description of Property: Subdivision	Sec. or Lot	Town or Block	Rng.	Number of Acres of Land: Acres	100ths	No. School District	Indicate Homestead Tax or No	Indicate Agricultural Tax or No	* Indicate Type of Property	True and Full Valuations: Land Exclusive of Structures and Improvements	Buildings and Other Structures	Machinery Permanently Attached to Real Estate	Total True and Full Value	Assessed Valuations: Rural: Homestead Up to $4,000 20%	Rural: Over $4,000 and Non-Homestead 33⅓%	All Other: Timber Land Class 3c 20%	All Other: Homestead Up to $1,000 25%	All Other: Over $4,000 and Non-Homestead 40%	All Other: Machinery Permanently Attached to Real Estate 33⅓%	Total Assessed Value	Total Assessed Value as Equalized by the Board of Review	Final Equalized Value
							Acres	100ths					Dollars	Dollars	Dollars	Dollars	Dollars	Dollars	Dollars	Dollars	Dollars	Dollars	Dollars	Dollars	Dollars
U. S. of America		1	NE¼ of NE¼	31	142	31			5																
State of Minnesota		2	NW¼ of NE¼																						
Wiley F. & Gertrude A. Potter		3	SW¼ of NE¼				40			yes	yes	F	240			240	48						48		
U. S. of America		4	SE¼ of NE¼																						
		5																							
State of Minnesota		6	NE¼ of NW¼																						
State of Minnesota		7	NW¼ of NW¼ Lot 1																						
U. S. of America		8	SW¼ of NW¼ Lot 2																						
U. S. of America		9	SE¼ of NW¼																						
		10																							
U. S. of America		11	NE¼ of SW¼																						
U. S. of America		12	NW¼ of SW¼ Lot 3																						
U. S. of America		13	SW¼ of SW¼ Lot 4																						
U. S. of America		14	SE¼ of SW¼																						
		15																							
Wiley F. & Gertrude A. Potter		16	NE¼ of SE¼				40			"	yes	F	240			240	48						48		
U. S. of America		17	NW¼ of SE¼																						
U. S. of America		18	SW¼ of SE¼																						
U. S. of America		19	SE¼ of SE¼																						
		20																							
							80						480			480	96						96		

Cass County, Minnesota, for Taxes for the Year 1956.

	Sold for Taxes	Valuations by School Districts as Equalized by Department of Taxation: District No. ..... Rate ..... Mills	Dollars	District No. ..... Rate ..... Mills	Dollars	District No. ..... Rate ..... Mills	Dollars	District No. ..... Rate ..... Mills	Dollars	District No. ..... Rate ..... Mills	Dollars	Tax including State Homestead ..... Mills $ cts.	State Tax on Non-Homestead ..... Mills $ cts.	Special Taxes $ cts.	Total Taxes $ cts.		Paid	When Paid Month Day Year	Number of Receipt	March Settlement 1957 $ cts.	June Settlement 1957 $ cts.	Penalty $ cts.	November Settlement 1957 $ cts.	Penalty $ cts.	Collections to First Monday in January 1958 $ cts.	Penalty $ cts.	Delinquent on First Monday in January 1958 $ cts.	Total Delinquent Tax and Penalty $ cts.	Remarks
1																1														
2																2														
3		#48										1032			1032	3	2nd Half Paid 1st Half Paid	OCT 18 1957 MAY 31 1957	1449 12351		516		516							
4																4														
5																5														
6																6														
7																7														
8																8														
9																9														
10																10														
11																11														
12																12														
13																13														
14																14														
15																15														
16		#48										1032			1032	16	2nd Half Paid 1st Half Paid	OCT 18 1957 MAY 31 1957	1449 12351		516		516							
17																17														
18																18														
19																19														
20																20														
		#96										2064			2064						1032		1032							

Assessment Roll and Tax List of Real Property in the Town of Shingobee, Cass County, Minnesota, for Taxes for the Year 1956.

Form 5CD (56) WILLIS-DAVIS COMPANY, MINNEAPOLIS

* Indicate Type of Property: R-Residential, C-Commercial, I-Industrial, U-Utility, F-Farm, L-Lakeshore, T-Timber, M-Mineral

	In Whose Name Assessed	To Whom Transferred		Description of Property: Subdivision	Sec. or Lot	Town or Block	Rng.	Number of Acres of Land: Acres	100ths	No. School District	Indicate Homestead for 1956 or No	Indicate Veteran's Affidavit for 1956 or No	* Indicate Type of Property	True and Full Valuations: Land Exclusive of Structures and Improvements	Buildings and Other Structures	Machinery Permanently Attached to Real Estate	Total True and Full Value	Assessed Valuations: Rural: Homestead Up to $4,000 20%	Rural: Over $4,000 and Non-Homestead 33⅓%	All Other: Timber Land Class 3c 20%	All Other: Homestead Up to $4,000 25%	All Other: Over $4,000 Homestead 40%	All Other: Machinery Permanently Attached to Real Estate 33⅓%	Total Assessed Value	Total Assessed Value as Equalized by the Board of Review	Final Equalized Value
								Dollars						Dollars	Dollars	Dollars	Dollars	Dollars	Dollars	Dollars	Dollars	Dollars	Dollars	Dollars	Dollars	Dollars	
	Leonard A. Gruber		1	NE¼ of NE¼	32	142	31	41	11	#5				258			258		56					256			
	J. M. Diebel		2	NW¼ of NE¼				39	75					255			255	51						51			
	Phillips J. Jewell		3	SW¼ of NE¼				40	13					240			240	48						48			
	J. M. Diebel		4	SE¼ of NE¼				41	53					240			240	48						48			
			5																								
	" "		6	NE¼ of NW¼				38	42					325	575		900	180						180			
	Robert + Helen Kadolph		7	NW¼ of NW¼				38	71					1160	930		1180	316						316			
	Wiley J. + Gertrude A. Potter		8	SW¼ of NW¼ W. of Rd.				1	86					65			65	13						13			
	Phillips Jewell		9	SE¼ of NW¼				39						235			235	47						47			
	Phillips J. Jewell		10	All E. of road + S. of "NW"				31	40					345	350		695	119						119			
	Phillips + Dorothy Jewell		11	NE¼ of SW¼				40	17					320			320	54						54			
	" " "		12	NW¼ of SW¼ E. of Hy "34"				35	44					295			295	59						59			
	" " "		13	SW¼ of SW¼				40	84					320			320	64						64			
	" " "		14	SE¼ of SW¼				41	38					205			205	41						41			
	Wiley J. + Gertrude A. Potter		15	All N. of Hy + S. of W. of Hy "34"				4	30					45	300		345	69						69			
	State of Minnesota		16	NE¼ of SE¼																							
	Phillips + Dorothy C. Jewell		17	NW¼ of SE¼				4	71					245			245	49						49			
	Phillips J. + Dorothy C. Jewell		18	SW¼ of SE¼				42	07					250			250	50						50			
	U. S. of America		19	SE¼ of SE¼																							
			20																								
								587	02					3653	2145		5798	1108	96					1194			

	Sold for Taxes	Valuations by School Districts as Equalized by Department of Taxation: District No. ..... Rate ..... Mills	District No. ..... Rate ..... Mills	District No. ..... Rate ..... Mills	District No. ..... Rate ..... Mills	District No. ..... Rate ..... Mills	Tax including State Homestead ..... Mills	State Tax on Non-Homestead 5.3 Mills	Special Taxes	Total Taxes		Paid	When Paid: Month Day Year	Number of Receipt	March Settlement 1957	June Settlement 1957	Penalty	November Settlement 1957	Penalty	Collections to First Monday in January 1958	Penalty	Delinquent on First Monday in January 1958	Penalty	Total Delinquent Tax and Penalty	Remarks
		Dollars	Dollars	Dollars	Dollars	Dollars	Dollars	$ cts.	$ cts.	$ cts.					$ cts.	$ cts.	$ cts.	$ cts.	$ cts.	$ cts.	$ cts.	$ cts.	$ cts.	$ cts.	
1		86					18 50	46		18 96	1	PAID IN FULL	MAY 31 1957	12378		18 96									
2		H 51					10 48			10 48	2	2nd Half Paid / 1st Half Paid	OCT 29 1957 / MAY 28 1957	18830 / 11518		5 47		5 47							
3		H 48					10 32			10 32	3	PAID IN FULL	OCT 28 1957	16215				10 32	36						
4		H 48					10 32			10 32	4	2nd Half Paid / 1st Half Paid	OCT 29 1957 / MAY 28 1957	18830 / 11518		5 16		5 16							
5											5														
6		H 180					38 74			38 74	6	2nd Half Paid / 1st Half Paid	OCT 28 1957 / MAY 28 1957	18830 / 11518		19 37		19 37							
7		H 216					46 48			46 48	7	PAID IN FULL	OCT 7 1957	14479				46 48	1 63						
8		H 13					2 80			2 80	8	2nd Half Paid / 1st Half Paid	OCT 18 1957 / MAY 31 1957	14479 / 12351		1 40		1 40							
9		H 49					10 12			10 12	9	PAID IN FULL	OCT 28 1957					10 12	35						
10		H 119					25 60			25 60	10	PAID IN FULL	OCT 28 1957					25 60	90						
11		H 54					11 62			11 62	11	PAID IN FULL	OCT 28 1957												
12		H 59					12 70			12 70	12	PAID IN FULL	OCT 28 1957	16215				46 42	1 64						
13		H 64					13 78			13 78	13	PAID IN FULL	OCT 28 1957												
14		H 41					8 82			8 82	14	PAID IN FULL	OCT 28 1957												
15		H 69					14 84			14 84	15	2nd Half Paid / 1st Half Paid	OCT 18 1957 / MAY 31 1957	14919 / 12357		7 42		7 42							
16											16														
17		H 49					10 54			10 54	17	PAID IN FULL	[illegible]					10 54							
18		H 50					10 76			10 76	18	PAID IN FULL	[illegible]	16215				10 76	74						
19											19														
20											20														
		H 1108 96 1194					256 92	46		257 38						57 80		199 58							

Assessment Roll and Tax List of Real Property in the Town of Shingobee, Cass County, Minnesota, for Taxes for the Year 1956.

Form SC (56) 201,000-5-56 Sheets, Bookbind

* Indicate Type of Property: R-Residential, C-Commercial, I-Industrial, U-Utility, F-Farm, L-Lakeshore, T-Timber, M-Mineral

	In Whose Name Assessed	To Whom Transferred		Description of Property: Subdivision	Sec. or Lot	Town or Block	Rng.	Number of Acres of Land: Acres	100ths	No. School District	Indicate Homestead Tax or No	Indicate Agricultural Tax or No	* Indicate Type of Property	True and Full Valuations: Land Exclusive of Structures and Improvements (Dollars)	Buildings and Other Structures (Dollars)	Machinery Permanently Attached to Real Estate (Dollars)	Total True and Full Value (Dollars)	Assessed Valuations: Rural: Homestead Up to $1,000 20% (Dollars)	Rural: Over $4,000 and Non-Homestead 33⅓% (Dollars)	All Other: Timber Land Class 3c 20% (Dollars)	All Other: Homestead Up to $4,000 25% (Dollars)	All Other: Over $4,000 and Non-Homestead 40% (Dollars)	All Other: Machinery Permanently Attached to Real Estate 33⅓% (Dollars)	Total Assessed Value (Dollars)	Total Assessed Value as Equalized by the Board of Review (Dollars)	Final Equalized Value (Dollars)
	Bert S., John S., & Andrew S. Johnson		1	NE¼ of NE¼ Lot 1	33	142	31	16	05	5			R	261			261		87					87		
	U. S. of America		2	NW¼ of NE¼																							
	U. S. of America		3	SW¼ of NE¼ Lot 2																							
			4	SE¼ of NE¼																							
			5																								
	R. E. & E. W. Stanley		6	NE¼ of NW¼				40			1940	1940	2	320			320	64						64		
	Earl W. & Raymond E. Stanley		7	NW¼ of NW¼				40			"	"	"	400	1240		1640	328						328		
	" " "		8	SW¼ of NW¼				40			"	1940	1/2	215			215	43						43		
	R. E. & E. W. Stanley		9	SE¼ of NW¼				40			"	"	"	240			240	48						48		
			10																								
	U. S. of America		11	NE¼ of SW¼																							
	U. S. of America		12	NW¼ of SW¼																							
	U. S. of America		13	SW¼ of SW¼																							
	U. S. of America		14	SE¼ of SW¼																							
			15																								
			16	NE¼ of SE¼																							
	U. S. of America		17	NW¼ of SE¼ Lot 3																							
	U. S. of America		18	SW¼ of SE¼ Lot 4																							
	Harvey D. Rieyle, adm. of the Estate of John E. Andrews, Jr.		19	SE¼ of SE¼ Lot 5				55	0		1940	1940	1/2	66			66	22						22		
			20																								
								191	65					1202	1240		2742	482	109					591		

Valuations by School Districts as Equalized by Department of Taxation

Sold for Taxes	District No. ..... Rate ..... Mills (Dollars)	District No. 5 Rate 41 Mills (Dollars)	District No. ..... Rate ..... Mills (Dollars)	District No. ..... Rate ..... Mills (Dollars)	District No. ..... Rate ..... Mills (Dollars)	District No. ..... Rate ..... Mills (Dollars)	Tax including State Homestead ..... Mills ($ cts.)	State Tax on Non-Homestead 5.94 Mills ($ cts.)	Special Taxes ($ cts.)	Total Taxes ($ cts.)		Paid	When Paid (Month Day Year)	Number of Receipt	March Settlement 1957 ($ cts.)	June Settlement 1957 ($ cts.)	Penalty ($ cts.)	November Settlement 1957 ($ cts.)	Penalty ($ cts.)	Collections to First Monday in January 1958 ($ cts.)	Penalty ($ cts.)	Delinquent on First Monday in January 1958 ($ cts.)	Penalty ($ cts.)	Total Delinquent Tax and Penalty ($ cts.)	Remarks
		87					1872	46		1918	1	PAID IN FULL	FEB 11 1957	22358	1918										
											2														
											3														
											4														
											5														
	#64						1378			1378	6	2nd Half Paid 1st Half Paid	OCT 26 1957 MAY 11 1957											
	#328						7058			7058	7	2nd Half Paid 1st Half Paid	OCT 26 1957 MAY 11 1957	15252		5197		5197						
	#43						926			926	8	2nd Half Paid 1st Half Paid	OCT 26 1957 MAY 11 1957	16354										
	#48						1032			1032	9	2nd Half Paid 1st Half Paid	OCT 26 1957 MAY 11 1957											
											10														
											11														
											12														
											13														
											14														
											15														
											16														
											17														
											18														
		22					474	12		486	19	2nd Half Paid 1st Half Paid	OCT 31 1957 MAY 31 1957	16943 12331		243		243						
											20														
	#486 109 597						12740	58		12798					1918	5440		5440							

Summer Beach | Shingobee Island | Chippewa Point | Tamarack Springs | Gateway | In to Beach

Assessment Roll and Tax List of Real Property in the Town of Shingobee, Cass County, Minnesota, for Taxes for the Year 1956.

Form SC (56) BILLE-DATE BOSSERT, SYRACUSE

* Indicate Type of Property: R-Residential, C-Commercial, I-Industrial, U-Utility, F-Farm, L-Lakeshore, T-Timber, M-Mineral

In Whose Name Assessed	To Whom Transferred	Description of Property: Subdivision	Sec. or Lot	Town or Block	Rng.	Number of Acres of Land (Acres / 100ths)	No. School District	Indicate Homestead Tax or No	Indicate Agricultural Tax or No	Indicate Type of Property*	True and Full Valuations: Land Exclusive of Structures and Improvements (Dollars)	Buildings and Other Structures (Dollars)	Machinery Permanently Attached to Real Estate (Dollars)	Total True and Full Value (Dollars)	Assessed Valuations: Rural: Homestead Up to $4,000 20% (Dollars)	Rural: Over $4,000 and Non-Homestead 33⅓% (Dollars)	All Other: Timber Land Class 3a 20% (Dollars)	All Other: Homestead Up to $4,000 25% (Dollars)	All Other: Over $4,000 and Non-Homestead 40% (Dollars)	All Other: Machinery Permanently Attached to Real Estate 33⅓% (Dollars)	Total Assessed Value	Total Assessed Value as Equalized by the Board of Review (Dollars)	Final Equalized Value (Dollars)
		1 NE¼ of NE¼	34	142	31		5																
		2 NW¼ of NE¼																					
		3 SW¼ of NE¼																					
		4 SE¼ of NE¼																					
Arthur A. Scharff Jr.		5 S 300' of Govt Lot 1				6.89		no	no	L	300			300		100					100		
Ann T. Michael		6 Lot 4 NE¼ of NW¼ W of Hy #34				31.00 34.44		"	"	R	270			270		90					90		
" "		7 NW¼ of NW¼ Not less S 300'				21.06 23.40		"	"	L	420			420		140					140		
Faye Cole Andrus		8 SW¼ of NW¼ Lot 2				24.25		"	yes	R	225	424		1149		383					383		
D. E. Wakefield Horace D. Ridge, adm. C.S.A. Estate of John Andrus, Jr.		9 all of SE¼ of NW¼ W of SRH #90 less part between old & new Hy.				24.38		"	"	R	360			360		120					120		
		10 SE¼ of NW¼ lying between old & new Hy.				.62		"	"	"	12			12		4					4		
Alice & Laverne R. Aadegaard Horace D. Ridge, adm. C.S.A. Estate of John Andrus, Jr.		11 NE¼ of SW¼ lying W. of Hy #34				15		yes	yes	L	150			150	30						30		
		12 NE¼ of SW¼ lying E of S.R.H. #90				15		no	yes	R	150			150		50					50		
" " " "		13 NE¼ of SW¼ lying E of S.R. #34				25		"	"	"	252			252		84					84		
Alice & Laverne R. Aadegaard		14 SE¼ of SW¼ Lot 3				31		yes	yes	L	685	1625		2310	450						450		
" "		15 Lot 4				40		"	yes	L	655	200		855	151						151		
Helen Lais & Henry Bakken, Jr.		16 SE¼ of SE¼ less 3 acs.				37		"	"	R	240	475		715	143						143		
		17 NW¼ of SE¼																					
		18 SW¼ of SE¼																					
		19 SE¼ of SE¼																					
		20																					
						279.00					4419	2464		6883	774	971					1745		

Sold for Taxes	Valuations by School Districts as Equalized by Department of Taxation: District No. 2 Rate 12.4 Mills	District No. 4 Rate 12.4 Mills	District No. 5 Rate 12.4 Mills	District No. ..... Rate ..... Mills	District No. ..... Rate ..... Mills	Tax including State Homestead ..... Mills	State Tax on Non-Homestead 23.4 Mills	Special Taxes	Total Taxes	Paid	When Paid (Month Day Year)	Number of Receipt	March Settlement 1957	June Settlement 1957	Penalty	November Settlement 1957	Penalty	Collections to First Monday in January 1958	Penalty	Delinquent on First Monday in January 1958	Penalty	Total Delinquent Tax and Penalty	Remarks
	Dollars	Dollars	Dollars	Dollars	Dollars	Dollars	$ cts.	$ cts.	$ cts.				$ cts.	$ cts.	$ cts.	$ cts.	$ cts.	$ cts.	$ cts.	$ cts.	$ cts.	$ cts.	
1																							
2																							
3																							
4																							
5				100		2482	54		2456	PAID IN FULL	May 13 1957	6549		2456									
6				70		2162	48		2210	2nd Half Paid / 1st Half Paid	Oct 28 1957 / May 29 1957	7319		2823		2823							Paid Under Protest
7				140		3362	74		3436	2nd Half Paid / 1st Half Paid	Oct 28 1957 / May 29 1957	15254											
8		383				8242	204		8446	PAID IN FULL	May 31 1957			8446									
9		120				2582	64		2646	PAID IN FULL	May 31 1957	12352		2646									
10	SOLD FOR TAXES	4				86	02		88	2nd Half Paid / 1st Half Paid	Oct 31 1957 / May 31 1957	16443 / 12331		44		44							
11		#30				646			646	2nd Half Paid / 1st Half Paid	Oct 31 1957 / May 31 1957	16440 / 12334		323		323							
12		50				1076	26		1102	2nd Half Paid / 1st Half Paid	Oct 31 1957 / May 31 1957			551		551							
13		84				1808	44		1852	2nd Half Paid / 1st Half Paid	Oct 31 1957 / May 31 1957	12337 / 16443		926		926							
14		#450				9684			9684	2nd Half Paid / 1st Half Paid	Oct 31 1957 / May 31 1957	16440		4842		4842							
15		#151				3250			3250	2nd Half Paid / 1st Half Paid	Oct 31 1957 / May 31 1957	12334		1625		1625							
16		#143				3078			3078	PAID IN FULL	May 31 1957	12337		3078									
17																							
18																							
19																							
20																							
	#774		#774 na			7926																	
	441		330 = 971			30452	516		30968					27760		11134							
	1415		330 = 1745			38378																	

Assessment Roll and Tax List of Real Property in the Town of Shingobee, Cass County, Minnesota, for Taxes for the Year 1956.

Form 5C (56)

*Indicate Type of Property: R-Residential, C-Commercial, I-Industrial, U-Utility, F-Farm, L-Lakeshore, T-Timber, M-Mineral

Line	In Whose Name Assessed	To Whom Transferred	Subdivision	Sec. or Lot	Town or Block	Rng.	Acres	100ths	No. School District	Homestead Yes or No	Agricultural Yes or No	Type of Property	Land (Dollars)	Buildings (Dollars)	Machinery (Dollars)	Total True and Full Value	Rural Homestead Up to $4,000 20%	Rural Over $4,000 and Non-Homestead 33⅓%	Timber Land Class 3e 20%	Homestead Up to $4,000 25%	Over $4,000 and Non-Homestead 40%	Machinery 33⅓%	Total Assessed Value	Total Assessed Value as Equalized by the Board of Review	Final Equalized Value
1	~~Wm McGarry~~ Margaret J. McGarry		16.62 acs. ~~+2.14 acs.~~ of Lot 1 less Ry NE¼ of NE¼ less N. of Ry	35	142	31	38	02 (35)	5	yes	no	C	250	1350		1600	320						320		
2	~~Paul E. Draper~~ Floyd E. & Reva Bennett		3 acs. of Lot 1 W. of Hy. less 2.75 acs. NW¼ of NE¼					25		no	"	T	9			9		3					3		
3	Sidney J. & Minerva E. Dahl		Part of Gov't Lot 1 N'ly of Rd SW¼ of NE¼				2	25		yes	"	C	400	1362 / 300		2062	140	454					594		
4	~~Wm. McGarry~~ Margaret J. McGarry		NE¼ of NW¼ of Hy SE¼ of NE¼				2	40		yes	"	T	60			60	12						12		
5	Alice Ruh		100'x300' of Lot 1					75		no	"	R	69			69		23					23		
6	~~Paul E. Draper~~ Floyd E. & Reva Bennett		NE¼ of NW¼ less 4.05 acs. & less lot 3 of plat & less ⅓ ac. & less 4 lots & 2 acs. & less 150'x300' & less 150'x300'				30	22		"	"	"	132			132		44					44		
7	Austin O. Sarff		150'x300' of NE¼ of NW¼ NW¼ of NW¼				1			"	"	T	60			60		20					20		
8	Floyd E. & Reva Bennett		a strip 55' on N. x 100' on N & S & 75' on So side of Lot 1 SW¼ of NW¼					50		"	"	R	99	357		456		152					152		
9	Theodore J. & Marjorie D. Zawadzki		150'x300' of NE¼ of NW¼ SE¼ of NW¼				1	00		yes	"	"	100	850		950	190						190		
10	F. E. & Reva Bennett		50'x300' of Lot 1 W. of Hy.					35		"	"	T	55			55	11						11		
11	Vivian & Herman Haas		50'x300' of NE¼ of NW¼ NE¼ of SW¼					35		no	"	R	60	150		210		70					70		
12	~~Glen G. & Marion Bateman~~		~~50'x250' of Lot 1~~ NW¼ of SW¼ out-Dup.					~~29~~		"	"	T	~~60~~			~~60~~		~~20~~					~~20~~ out Dup.		
13	~~"~~		~~⅓ ac. of NE¼ of NW¼~~ SW¼ of SW¼ " "					~~35~~		"	"	"	~~60~~			~~60~~		~~20~~					~~20~~ out Dup.		
14	Wm. A. & Augusta L. Regan		50'x300' of NE¼ of NW¼ (McPherson tract) SE¼ of SW¼					35		"	"	"	60			60		20					20		
15	Clarence & Marion Kirvan		100'x300' of NE¼ of NW¼					70		yes	"	R	60	795		855	171						171		
16	F. E. & Reva Bennett		50'x300' of NE¼ of NW¼ NE¼ of SE¼					35		"	"	"	60	400		460	92						92		
17	P. M. Hall & Ed I. Staede		NW¼ of NW¼ (approx) NW¼ of SE¼				30			no	"	T	240			240		80					80		
18			SW¼ of SE¼																						
19	~~Glen G. Bateman~~		~~50'x275' of NE¼ of NW¼~~ SE¼ of SE¼ Out Dup.					~~30~~		yes	"	R	~~60~~	~~800~~		~~860~~	~~172~~						~~172~~ " "		
20																									
	(Continued on next Page)						out 107 / 106	8 / 99 / 22					1894 / 180 / 1714	6364 / 800 / 5564		8258 / 980 / 7278	1108 / 172 / 936	906 / 40 / 866					2014 / 212 / 1802		

Line	Sold for Taxes	District No. 5 Rate 240.91 Mills (Dollars)	Tax Including State Homestead (Mills)	State Tax on Non-Homestead 5.34 Mills	Special Taxes	Total Taxes	Line	Paid	When Paid	Number of Receipt	March Settlement 1957	June Settlement 1957	Penalty	November Settlement 1957	Penalty	Collections to First Monday in January 1958	Penalty	Delinquent on First Monday in January 1958	Total Delinquent Tax and Penalty	Remarks
1		H 320	76 86			76 86	1	PAID IN FULL	MAY 24 1957	6854		76 86								
2		3	72	02		74	2	2nd Half Paid / 1st Half Paid	OCT 14 1957 / MAY 27 1957	15306 / 7284		37		37						
3		H 140 / 454	142 68	2 42		145 10	3	PAID IN FULL	MAY 24 1957	7240		145 10								
4		H 12	2 88			2 88	4	PAID IN FULL	MAY 24 1957	6854		2 88								
5		23	5 52	12		5 64	5	PAID IN FULL	MAY 15 1957	6162		5 64								
6		44	10 56	24		10 80	6	2nd Half Paid / 1st Half Paid	OCT 14 1957 / MAY 27 1957	15306 / 7284		5 40		5 40						
7		20	4 80	10		4 90	7	2nd Half Paid / 1st Half Paid	OCT 21 1957 / MAY 31 1957	15602 / 11662		2 45		2 45						
8	SOLD FOR TAXES	152	36 50	82		37 32	8	2nd Half Paid / 1st Half Paid	OCT 14 1957 / MAY 27 1957	15306 / 7283		18 66		18 66						
9		H 190	45 64			45 64	9											45 64	50 20	
10		H 11	2 64			2 64	10	2nd Half Paid / 1st Half Paid	OCT 14 1957 / MAY 27 1957	15306 / 7284		1 32		1 32						
11		70	16 82	38		17 20	11	PAID IN FULL	MAY 31 1957	12356		17 20								
12							12													
13							13													
14		20	4 80	10		4 90	14	1st Half Paid	MAY 31 1957	12357		2 45						2 45	2 69	
15		H 171	41 08			41 08	15	PAID IN FULL	APR 24 1957	5320		41 08								
16		H 92	22 10			22 10	16	2nd Half Paid / 1st Half Paid	OCT 14 1957 / MAY 27 1957	15306 / 7284		11 05		11 05						
17		80	19 22	42		19 64	17	2nd Half Paid / 1st Half Paid	OCT 31 1957 / MAY 16 1957	16289 / 6166		9 82		9 82						
18							18													
19							19													
20							20													
		H 936 / 866 / 1802	432 82	4 62		437 44						340 28		47 07				48 09		

Assessment Roll and Tax List of Real Property in the Stevens of Shingobee, Cass County, Minnesota, for Taxes for the Year 1956.

Form SC-156

* Indicate Type of Property: R-Residential, C-Commercial, I-Industrial, U-Utility, F-Farm, L-Lakeshore, T-Timber, M-Mineral

	In Whose Name Assessed	To Whom Transferred	Description of Property: Subdivision	Sec. or Lot	Town or Block	Rng	Number of Acres of Land: Acres	100ths	No. School District	Indicate Homestead Tax or No	Indicate Agricultural Tax or No	Indicate Type of Property*	True and Full Valuations: Land Exclusive of Structures and Improvements	Buildings and Other Structures	Machinery Permanently Attached to Real Estate	Total True and Full Value	Assessed Valuations: Rural: Homestead Up to $6,000 20%	Rural: Over $6,000 and Non-Homestead 33⅓%	All Other: Timber Land Class Ia 20%	All Other: Homestead Up to $1,000 25%	All Other: Over $4,000 and Non-Homestead 40%	All Other: Machinery Permanently Attached to Real Estate 33⅓%	Total Assessed Value	Total Assessed Value as Equalized by the Board of Review	Final Equalized Value	Sold for Taxes	Validations by School Districts as Equalized by Department of Taxation: District No. / Rate ... Mills	District No. / Rate ... Mills	District No. / Rate ... Mills	District No. / Rate ... Mills	District No. / Rate ... Mills	District No. / Rate ... Mills	Tax Including State Homestead ... Mills	State Tax on Non-Homestead ... Mills	Special Taxes	Total Taxes	Paid	When Paid: Month	Day	Year	Number of Receipt	March Settlement 1957	June Settlement 1957	Penalty	November Settlement 1957	Penalty	Collections to First Monday in January 1958	Penalty	Delinquent on First Monday in January 1958	Total Delinquent Tax and Penalty	Remarks
							Acres	100ths					Dollars	Dollars	Dollars	Dollars	Dollars	Dollars	Dollars	Dollars	Dollars	Dollars	Dollars	Dollars	Dollars							$ cts.	$ cts.	$ cts.	$ cts.					$ cts.	$ cts.	$ cts.	$ cts.	$ cts.	$ cts.	$ cts.	$ cts.	
	F.E. & Rosa Bennett Frank L. & Dolores L. Harrison ~~F.K. & Amanda Chumley~~		100 on my #291,300 Lot 1 &																																													
1			NE¼ of NE¼	7	144	30	14	25	1	3	yes	no	60	100		160	32						32																										
2			SW¼ of NE¼						2	"	"	"	60			60	12						12																										
3			SW¼ of NE¼																																													
4			SE¼ of NE¼																																													
5																																																
6			NE¼ of NW¼																																													
7			NW¼ of NW¼																																													
8			SW¼ of NW¼																																													
9			SE¼ of NW¼																																													
10																																																
11			NE¼ of SW¼																																													
12			NW¼ of SW¼																																													
13			SW¼ of SW¼																																													
14			SE¼ of SW¼																																													
15																																																
16			NE¼ of SE¼																																													
17			NW¼ of SE¼																																													
18			SW¼ of SE¼																																													
19			SE¼ of SE¼																																													
20																																																
								2					120	100		220	44						44																										

Sold for Taxes	Validations by School Districts as Equalized by Department of Taxation	Tax Including State Homestead ... Mills	State Tax on Non-Homestead ... Mills	Special Taxes	Total Taxes	Paid	When Paid: Month	Day	Year	Number of Receipt	March Settlement 1957	June Settlement 1957	Penalty	November Settlement 1957	Penalty	Collections to First Monday in January 1958	Penalty	Delinquent on First Monday in January 1958	Total Delinquent Tax and Penalty	Remarks
	Dollars	$ cts.	$ cts.	$ cts.	$ cts.						$ cts.	$ cts.	$ cts.	$ cts.	$ cts.	$ cts.	$ cts.	$ cts.	$ cts.	
1	H 32	768			768	1 PAID IN FULL	OCT 14	1957	15346			384 X		384 X						
2 PAID FOR TAXES	K 12	288			288	2 PAID IN FULL	APR 24	1957	5755			288 X								
3						3														
4						4														
5						5														
6						6														
7						7														
8						8														
9						9														
10						10														
11						11														
12						12														
13						13														
14						14														
15						15														
16						16														
17						17														
18						18														
19						19														
20						20														
	H 44	1056			1056							672		384						

Assessment Roll and Tax List of Real Property in the Towns of Shingobee, Cass County, Minnesota, for Taxes for the Year 1956.

Form SC 1561 MILLER-DAYTO COMPANY, MINNEAPOLIS

* Indicate Type of Property: R-Residential, C-Commercial, I-Industrial, U-Utility, F-Farm, L-Lakeshore, T-Timber, M-Mineral

	In Whose Name Assessed	To Whom Transferred	Description of Property: Subdivision	Sec. or Lot	Town of Block	Rng.	Number of Acres of Land (Acres / 100ths)	No. School District	Indicate Homestead Tax or No	Indicate Non-Homestead Tax or No	* Indicate Type of Property	True and Full Valuations: Land Exclusive of Structures Improvements (Dollars)	Buildings and Other Structures (Dollars)	Machinery Permanently Attached to Real Estate (Dollars)	Total True and Full Value (Dollars)	Assessed Valuations: Rural: Homestead Up to $4,000 20% (Dollars)	Rural: Over $4,000 and Non-Homestead 33⅓% (Dollars)	All Other: Timber Land Class 3a 20% (Dollars)	All Other: Homestead Up to $4,000 25% (Dollars)	All Other: Over $4,000 and Non-Homestead 40% (Dollars)	Machinery Permanently Attached to Real Estate 33⅓% (Dollars)	Total Assessed Value (Dollars)	Total Assessed Value as Equalized by the Board of Review (Dollars)	Final Equalized Value (Dollars)
1	Chris L. Hansier		NE¼ of NE¼	36	142	31	40	8 5	Yes	Yes	R	200			200	40						40		
2	" "		Lot 1 less 5 A. & Lot 2 less 4½ ac. N½ of N½ of N½ of N½ less 2.71 ac.				22.29		"	"	L	225			225	45						45		
3	State of Minnesota		5 A. in Lot 1 SW¼ of NE¼																					
4	Erick & Hilma L. Almquist		SE¼ of NE¼				40		Yes	"	R	240			240		80					80		
5	George & Georgie Alto		2 acs. of Lot 1				2		Yes	"	R	60			60		20					20		
6			NE¼ of NW¼																					
7			NW¼ of NW¼																					
8			SW¼ of NW¼																					
9			SE¼ of NW¼																					
10	Melford S. & Ola Knutsen		2.71 acs. of Lot 1				2.71		"	Yes	R	425	494		609		203					203		
11			NE¼ of SW¼																					
12			NW¼ of SW¼																					
13			SW¼ of SW¼																					
14			SE¼ of SW¼																					
15	Erick & Hilma L. Almquist		Lot 2				22.25		"	Yes	L	240			240		80					80		
16	Eleanor Grant & Gwen L. Copeland		NE¼ of SE¼				40		"	Yes	R	321			321		107					107		
17	L. S. & Lila B. Keyes		NW¼ of SE¼ Lot 3				31.50		"	"	"	300			300		100					100		
18			SW¼ of SE¼																					
19	Myrtle D. Copeland & Hazel G. McKill		SE¼ of SE¼				40		"	"	"	300			300		100					100		
20							244.65					2211	494		2495	85	690					775		

	Sold for Taxes	Valuations by School Districts as Equalized by Department of Taxation: District No. ..... Rate ..... Mills (Dollars)	District No. 8 Rate 41.12 Mills (Dollars)	District No. ..... Rate ..... Mills (Dollars)	District No. 8 Rate 41.12 Mills (Dollars)	District No. ..... Rate ..... Mills (Dollars)	District No. ..... Rate ..... Mills (Dollars)	Tax including State Homestead ..... Mills ($ cts.)	State Tax on Non-Homestead 53.34 Mills ($ cts.)	Special Taxes ($ cts.)	Total Taxes ($ cts.)		Paid	When Paid: Month Day Year	Number of Receipt	March Settlement 1957 ($ cts.)	June Settlement 1957 ($ cts.)	Penalty ($ cts.)	November Settlement 1957 ($ cts.)	Penalty ($ cts.)	Collections to First Monday in January 1958 ($ cts.)	Penalty ($ cts.)	Delinquent on First Monday in January 1958 ($ cts.)	Total Delinquent Tax and Penalty ($ cts.)	Remarks
1			40					860			860	1	1st Half Paid	OCT 11 1957			430		430						
2			45					968			968	2	1st Half Paid	OCT 11 1957	6569		484		484						
3												3	1st Half Paid	MAY 22 1957	5312										
4			80					1722	42		1764	4	PAID IN FULL	MAY 31 1957	7885		1764								
5			20					430	10		440	5	PAID IN FULL	MAY 31 1957	7057		440								
6												6													
7												7													
8												8													
9												9													
10			203					4368	108		4476	10	2nd Half Paid / 1st Half Paid	OCT 31 1957 / MAY 31 1957	16845 / 12378		2238		2238						
11												11													
12												12													
13												13													
14												14													
15				80				1922	42		1964	15	PAID IN FULL	MAY 31 1957	7885		1964								
16		107						2302	58		2360	16	PAID IN FULL	APR 4 1957	5877		2360								
17	SOLD FOR TAXES	100						2152	54		2206	17											2206		
18												18													
19		100						2152	54		2206	19	PAID IN FULL	APR 4 1957	5877		2206								
20												20													
		485	85	80	85	72		19922																	
		600	80	80	80	6		14954	368		17244						11886		3154				2206		
		685		80	775			16876																	

Assessment Roll and Tax List of Real Property in the _____ of _____, Cass County, Minnesota, for Taxes for the Year 1956.

Form 5C1D (56) WILMS-BATE COMPANY, MINNEAPOLIS

* Indicate Type of Property: R-Residential, C-Commercial, I-Industrial, U-Utility, F-Farm, L-Lakeshore, T-Timber, M-Mineral

	Description of Property								True and Full Valuations				Assessed Valuations																												
													Rural		All Other																										
	In Whose Name Assessed	To Whom Transferred	Subdivision	Sec. or Lot	Town or Block	Reg.	Number of Acres of Land (Acres, 100ths)	No. School District	Indicate Homestead Tax as Yes or No	Indicate Agricultural Tax as Yes or No	* Indicate Type of Property	Land Exclusive of Structures and Improvements	Buildings and Other Structures	Machinery Permanently Attached to Real Estate	Total True and Full Value	Homestead Up to $1,000 20%	Over $4,000 and Non-Homestead 33⅓%	Timber Land Class 3e 20%	Homestead Up to $1,000 25%	Over $4,000 and Non-Homestead 40%	Machinery Permanently Attached to Real Estate 33⅓%	Total Assessed Value	Total Assessed Value as Equalized by the Board of Review	Final Equalized Value	Sold for Taxes	Validations by School Districts as Equalized by Department of Taxation	Tax including State Homestead	State Tax on Non-Homestead	Special Taxes	Total Taxes	Paid	When Paid	Number of Receipt	March Settlement 1957	June Settlement 1957	Penalty	November Settlement 1957	Penalty	Collections to First Monday in January 1958	Penalty	Delinquent on First Monday in January 1958	Total Delinquent Tax and Penalty	Remarks
												Dollars	Dollars	Dollars	Dollars	Dollars	Dollars	Dollars	Dollars	Dollars	Dollars	Dollars	Dollars	Dollars		District No. ..... Rate ..... Mills	Dollars	$ cts.	$ cts.	$ cts.		Month Day Year		$ cts.	$ cts.	$ cts.	$ cts.	$ cts.	$ cts.	$ cts.	$ cts.	$ cts.	
1			NE ¼ of NE ¼																																						
2			NW ¼ of NE ¼																																						
3			SW ¼ of NE ¼																																						
4			SE ¼ of NE ¼																																						
5																																									
6			NE ¼ of NW ¼																																						
7			NW ¼ of NW ¼																																						
8			SW ¼ of NW ¼																																						
9			SE ¼ of NW ¼																																						
10																																									
11			NE ¼ of SW ¼																																						
12			NW ¼ of SW ¼																																						
13			SW ¼ of SW ¼																																						
14			SE ¼ of SW ¼																																						
15																																									
16			NE ¼ of SE ¼																																						
17			NW ¼ of SE ¼																																						
18			SW ¼ of SE ¼																																						
19			SE ¼ of SE ¼																																						
20																																									

Sub Dup 11,735.96
PP 1965 71.84
11,694.15

Assessment Roll and Tax List of Real Property in the ..... of .....

Form 3CD (56) WILDE-RUTH COMPANY, MINNEAPOLIS

* Indicate Type of Property: R-Residential, C-Commercial, I-Industrial, U-Utility, F-I

	IN WHOSE NAME ASSESSED	TO WHOM TRANSFERRED	DESCRIPTION OF PROPERTY: SUBDIVISION	Sec. or Lot	Town or Block	Rge.	Number of Acres of Land: Acres	Hdths	No. School District	Indicate Homestead Yes or No	Indicate Agricultural Yes or No	* Indicate Type Property	TRUE AND FULL VALUATIONS: LAND Exclusive of Structures and Improvements	BUILDINGS and Other Structures	MACHINERY Permanently Attached to Real Estate	TOTAL True and Full Value	ASSESSED: RURAL: Homestead Up to $1,000 20%	Over $1,000 and Non-Homestead 33⅓%	Timber Land Class 2c 20%	ALL: Homestead Up to $1,000 25%
													Dollars	Dollars	Dollars	Dollars	Dollars	Dollars	Dollars	Dollars
1			N E ¼ of N E ¼																	
2			N W ¼ of N E ¼																	
3			S W ¼ of N E ¼																	
4			S E ¼ of N E ¼																	
5																				
6			N E ¼ of N W ¼																	
7			N W ¼ of N W ¼																	
8			S W ¼ of N W ¼																	
9			S E ¼ of N W ¼																	
10																				
11			N E ¼ of S W ¼																	
12			N W ¼ of S W ¼																	
13			S W ¼ of S W ¼																	
14			S E ¼ of S W ¼																	
15																				
16			N E ¼ of S E ¼																	
17			N W ¼ of S E ¼																	
18			S W ¼ of S E ¼																	
19			S E ¼ of S E ¼																	
20																				

PAGES 89 THRU 92 BLANK

Cass County, Minnesota, for Taxes for the Year 1956.

	State Tax on Non-Homestead .....Mills	SPECIAL TAXES	TOTAL TAXES		PAID	WHEN PAID: Month Day Year	Number of Receipt	March Settlement 1957	June Settlement 1957	Penalty	November Settlement 1957	Penalty	Collections to First Monday in January 1958	Penalty	Delinquent on First Monday in January 1958	Total Delinquent Tax and Penalty	REMARKS
	$ cts.	$ cts.	$ cts.					$ cts.	$ cts.	$ cts.	$ cts.	$ cts.	$ cts.	$ cts.	$ cts.	$ cts.	
				1													
				2													
				3													
				4													
				5													
				6													
				7													
				8													
				9													
				10													
				11													
				12													
				13													
				14													
				15													
				16													
				17													
				18													
				19													
				20													

Sunrise Beach
Shingobee Island
Chippewa Point
Gaulbons Springs
Hollomay
Cass Lake

Assessment Roll and Tax List of Real Property in the Town of Shingobee, Cass County, Minnesota, for Taxes for the Year 1956.

Form SC (56) MILLER-DAYE COMPANY, MINNEAPOLIS

* Indicate Type of Property: R-Residential, C-Commercial, I-Industrial, U-Utility, F-Farm, L-Lakeshore, T-Timber, M-Mineral

	Description of Property: In Whose Name Assessed	To Whom Transferred	Subdivision	Sec. or Lot	Town or Block	Rng.	Number of Acres of Land (Acres / 100ths)	No. School District	Indicate Homestead Tax or No	Indicate Individual Tax or Pay	* Indicate Type of Property	True and Full Valuations: Land Exclusive of Structures and Improvements	Buildings and Other Structures	Machinery Permanently Attached to Real Estate	Total True and Full Value	Assessed Valuations: Rural: Homestead Up to $1,000 20%	Rural: Over $1,000 and Non-Homestead 33⅓%	All Other: Timber Land Class 1a 20%	All Other: Homestead Up to $1,000 25%	All Other: Over $1,000 and Non-Homestead 40%	All Other: Machinery Permanently Attached to Real Estate 33⅓%	Total Assessed Value	Total Assessed Value as Equalized by the Board of Review	Final Equalized Value
												Dollars	Dollars	Dollars	Dollars	Dollars	Dollars	Dollars	Dollars	Dollars	Dollars	Dollars	Dollars	Dollars
1	Werner M. Lackman		Sunrise Beach	1	1			5	NO	NO	R	30			30		10					10		
2	" "		Lots 1- Sec. 22-142-31	2					"	"	"	30			30		10					10		
3	" "			3					"	"	"	30			30		10					10		
4	" "			4					"	"	"	30			30		10					10		
5	" "			5					"	"	"	30			30		10					10		
6	" "			6					"	"	"	30			30		10					10		
7	" "			7					"	"	"	30			30		10					10		
8	" "			8					"	"	"	30			30		10					10		
9	" "			9					"	"	"	30			30		10					10		
10	" "			10					"	"	"	30			30		10					10		
11	" "			11					"	"	"	30			30		10					10		
12	" "			12					"	"	R	29	280		309		103					103		
13	" "			1	2				"	"	R	30			30		10					10		
14	" "			2					"	"	"	30			30		10					10		
15	" "			3					"	"	"	31	470		501		167					167		
16	" "			4					"	"	R	30			30		10					10		
17	" "			5					"	"	"	30			30		10					10		
18	" "			6					"	"	"	30			30		10					10		
19	" "			7					"	"	"	30			30		10					10		
20																								
												510	750		1320		440					440		

	Sold for Taxes	Valuations by School Districts as Equalized by Department of Taxation: District No. ..... Rate ..... Mills	District No. ..... Rate ..... Mills	District No. ..... Rate ..... Mills	District No. 5 Rate 34 Mills	District No. ..... Rate ..... Mills	District No. ..... Rate ..... Mills	Tax including State Homestead ..... Mills	State Tax on Non-Homestead 5.34 Mills	Special Taxes	Total Taxes		Paid	When Paid (Month Day Year)	Number of Receipt	March Settlement 1957	June Settlement 1957	Penalty	November Settlement 1957	Penalty	Collections to First Monday in January 1958	Penalty	Delinquent on First Monday in January 1958	Total Delinquent Tax and Penalty	Remarks
		Dollars	Dollars	Dollars	Dollars	Dollars	Dollars	$ cts.	$ cts.	$ cts.	$ cts.					$ cts.	$ cts.	$ cts.	$ cts.	$ cts.	$ cts.	$ cts.	$ cts.	$ cts.	
1					10			2.40	06		2.46	1	2nd Half Paid	AUG 31 1957 MAY 27 1957											
2					10			2.40	06		2.46	2	2nd Half Paid	AUG 31 1957 MAY 27 1957											
3					10			2.40	06		2.46	3	2nd Half Paid	AUG 31 1957 MAY 27 1957											
4					10			2.40	06		2.46	4	2nd Half Paid	AUG 31 1957 MAY 27 1957											
5					10			2.40	06		2.46	5	2nd Half Paid	AUG 31 1957 MAY 27 1957											
6					10			2.40	06		2.46	6	2nd Half Paid	AUG 31 1957 MAY 27 1957											
7					10			2.40	06		2.46	7	2nd Half Paid	AUG 31 1957 MAY 27 1957											
8					10			2.40	06		2.46	8	2nd Half Paid	AUG 31 1957 MAY 27 1957											
9					10			2.40	06		2.46	9	2nd Half Paid	AUG 31 1957 MAY 27 1957											
10					10			2.40	06		2.46	10	2nd Half Paid	AUG 31 1957 MAY 27 1957	1240		5407								
11					10			2.40	06		2.46	11	2nd Half Paid	AUG 31 1957 MAY 27 1957											
12					103			24.74	56		25.30	12	2nd Half Paid	AUG 31 1957 MAY 27 1957	17238				5407						
13					10			2.40	06		2.46	13	1st Half Paid	AUG 31 1957 MAY 27 1957											
14					10			2.40	06		2.46	14	1st Half Paid	AUG 31 1957 MAY 27 1957											
15					167			40.12	90		41.02	15	2nd Half Paid	AUG 31 1957 MAY 27 1957											
16					10			2.40	06		2.46	16	2nd Half Paid	AUG 31 1957 MAY 27 1957											
17					10			2.40	06		2.46	17	2nd Half Paid	AUG 31 1957 MAY 27 1957											
18					10			2.40	06		2.46	18	2nd Half Paid	AUG 31 1957 MAY 27 1957											
19					10			2.40	06		2.46	19	2nd Half Paid	AUG 31 1957 MAY 27 1957											
20												20													
					440			105.66	2.48		108.14						5407		5407						

Sunrise Beach | Chicago Beach | Shingobee Island | Chippewa Point | Cauchona Springs | Gateway | Pine Beach

Assessment Roll and Tax List of Real Property in the Town of Shingobee, Cass County, Minnesota, for Taxes for the Year 1956.

Form SC 150 Miller-Davis Company, Minneapolis

* Indicate Type of Property: R-Residential, C-Commercial, I-Industrial, U-Utility, F-Farm, L-Lakeshore, T-Timber, M-Mineral

	Sunrise Beach	Shingobee Island	Shingobee Island	Shingobee Island	Shingobee Island	Shingobee Island	Shingobee Island	Shingobee Island	Shingobee Island	Shingobee Island	Shingobee Island	Shingobee Island	Shingobee Island	Shingobee Island	Shingobee Island	Shingobee Island	Shingobee Island	Shingobee Island	Shingobee Island	Shingobee Island
	IN WHOM NAME ASSESSED	TO WHOM TRANSFERRED	DESCRIPTION OF PROPERTY: SUBDIVISION	Sec. or Lot	Town or Block	Rng.	Number of Acres of Land: Acres	Hundredths	No. School District	Indicate Homestead Yes or No	Indicate Agricultural Yes or No	* Indicate Type of Property	TRUE AND FULL VALUATIONS: LAND Exclusive of Structures and Improvements	BUILDINGS and Other Structures	MACHINERY Permanently Attached to Real Estate	TOTAL True and Full Value
			Shingobee Island										Dollars	Dollars	Dollars	Dollars
	Fred + Jane Huggett		M. Part of Lots 5 + 6 Lot 2-141-31						#5							
1	Archie L + Jean M. Wright			1	1					yes	no	C	150	2202		2352
2	" " " "			2						no	"	L	60			60
3	John King			3						no	"	"	30			30
4	" "			4						"	"	"	30			30
5	" "			5						"	"	"	30			30
6	" "			6						"	"	"	30			30
7	Otto L. Ringle			7						yes	"	"	50	250		300
8	Howard Conn			8						[illegible]	"	"	54			54
9	" "			9						[illegible]	"	R	40	990	150	1140
10	" "			10						[illegible]	"	X	54			54
11	Russell C. + Leona R. Greer			11						yes	"	R 44	50	634		684
12	" " "			12						no	"	O	50	900		950
13	" " "			13						"	"	"	50	140		190
14	" " "			14						"	"	X	50			50
15	Frank + Anna King			15						yes	"	"	52			52
16	" " "			16						"	"	R	50	802		852
17	Louis + Eylen Chalick			17						"	"	"	50	950		1000
18	Fred + Jane Huggett			18						no	"	C	60	3000		3060
19	" " "			19						"	"	X	60			60
20	" " "			20						yes	"	C	100	1520		1620
													1150	11880		13030
										Equalized			5			13030

	ASSESSED VALUATIONS: RURAL: Homestead Up to $1,000 20%	Over $1,000 and Non-Homestead 33⅓%	Timber Class Ia 20%	ALL OTHER: Homestead Up to $1,000 25%	Over $1,000 and Non-Homestead 40%	MACHINERY Permanently Attached to Real Estate 33⅓%	TOTAL ASSESSED VALUE	Total Assessed Value as Equalized by the Board of Review	FINAL EQUALIZED VALUE
	Dollars	Dollars	Dollars	Dollars	Dollars	Dollars	Dollars	Dollars	Dollars
1				588			588		
2					24		24		
3					12		12		
4					12		12		
5					12		12		
6					12		12		
7				75			75		
8				13	20		13		
9				151	174		325		
10				13	27		13		
11				146			146		
12					300		300		
13					76		76		
14					20		20		
15				13			13		
16				213			213		
17				250			250		
18					1224		1224		
19					24		24		
20				405			405		
				1690	2172		3862		
Equalized				1669	1890		3559		

	SOLD FOR TAXES	VALUATIONS BY SCHOOL DISTRICTS AS EQUALIZED BY DEPARTMENT OF TAXATION: District No. ..... Rate ..... Mills	District No. ..... Rate ..... Mills	District No. ..... Rate ..... Mills	District No. 5 Rate 41 Mills	District No. ..... Rate ..... Mills	District No. ..... Rate ..... Mills	Tax including State Homestead	State Tax on Non-Homestead 5.34 Mills	SPECIAL TAXES	TOTAL TAXES	PAID	WHEN PAID: Month Day Year	Number of Receipt	March Settlement 1957	June Settlement 1957	Penalty	November Settlement 1957	Penalty	Collections to First Monday in January 1958	Penalty	Delinquent on First Monday in January 1958	Penalty	Total Delinquent Tax and Penalty	REMARKS
		Dollars	Dollars	Dollars	Dollars	Dollars	Dollars	$ cts.	$ cts.	$ cts.	$ cts.				$ cts.	$ cts.	$ cts.	$ cts.	$ cts.	$ cts.	$ cts.	$ cts.	$ cts.	$ cts.	
1				#588				141.24			141.24	PAID IN FULL	MAR 30 1957	5836		147.12									
2				24				5.76	.12		5.88	PAID IN FULL	MAR 30 1957												
3				12				2.88	.06		2.94	PAID IN FULL	APR 8 1957												
4				12				2.88	.06		2.94	PAID IN FULL	APR 8 1957	5866		11.76									
5				12				2.88	.06		2.94	PAID IN FULL	APR 8 1957												
6				12				2.88	.06		2.94	2nd Half Paid	OCT 21 1957												
7				#75				1.80			1.80	2nd Half Paid	OCT 21 1957												
8				#13				3.12			3.12	2nd Half Paid	OCT 21 1957	5118		5.12		5.12							
9				#151 174				78.06	.92		78.98	2nd Half Paid	OCT 21 1957	5864											
10				#13				3.12			3.12	2nd Half Paid	OCT 21 1957												
11				#146				35.06			35.06	2nd Half Paid	OCT 7 1957												
12				300				72.06	1.60		73.66	2nd Half Paid	APR 24 1957	5314		6.14		6.14							
13				76				18.26	.40		18.66	2nd Half Paid	OCT 2 1957	7477											
14				20				4.80	.10		4.90	2nd Half Paid	APR 24 1957												
15				#13				3.12			3.12	1st Half Paid	OCT 3 1957	6533		2.74		2.74							
16				#213				51.16			51.16	2nd Half Paid	OCT 3 1957	1436											
17				#250				60.04			60.04	PAID IN FULL	MAY 15 1957	6119		60.04									
18				1224				294.00	6.54		300.54	PAID IN FULL	JUL 31 1957					300.54							
19				24				5.76	.12		5.88	PAID IN FULL	JUL 31 1957	1479				5.88	8.19						
20				#405 #1467 1890				97.20	2.08		99.28	PAID IN FULL	JUL 31 1957					99.28							
				3757				902.38	10.04		912.42					363.82		548.60							

	Bishop Beach	Fairway Point	Fairway Point	Chippewa Point	Chippewa Point	Chinokoma Springs	Chinokoma Springs	Pillsbury Beach	Pillsbury Beach
1									
2									
3									
4									
5									
6									
7									
8									
9									
10									
11									
12									
13									
14									
15									
16									
17									
18									
19									
20									

REMARKS: 1 Same 2536; 2 Same 2536; 3 Same 2536

Assessment Roll and Tax List of Real Property in the Town of Shingobee, Cass County, Minnesota, for Taxes for the Year 1956.

Form 5C (56) BILLED-RATE DIRECT, MINNESOTA

* Indicate Type of Property: R-Residential, C-Commercial, I-Industrial, U-Utility, F-Farm, L-Lakeshore, T-Timber, M-Mineral

	IN WHOSE NAME ASSESSED	TO WHOM TRANSFERRED	DESCRIPTION OF PROPERTY: SUBDIVISION	Sec. or Lot	Town of Block	Reg.	Number of Acres of Land: Acres	Hundredths	No. School District	Indicate Homestead Tax or No	Indicate Homestead Tax or No	* Indicate Type of Property	TRUE AND FULL VALUATIONS: LAND Exclusive of Structures and Improvements	BUILDINGS and Other Structures	MACHINERY Permanently Attached to Real Estate	TOTAL True and Full Value	ASSESSED VALUATIONS: RURAL: Homestead Up to $1,000 20%	Over $1,000 and Non-Homestead 33⅓%	ALL OTHER: Timber Land Class Je 20%	Homestead Up to $1,000 25%	Over $1,000 and Non-Homestead 40%	MACHINERY Permanently Attached to Real Estate 33⅓%	TOTAL ASSESSED VALUE	Total Assessed Value as Equalized by the Board of Review	FINAL EQUALIZED VALUE
													Dollars	Dollars	Dollars	Dollars	Dollars	Dollars	Dollars	Dollars	Dollars	Dollars	Dollars	Dollars	Dollars
1	Fred + Jane Huggett		Shingobee Island	21	1				#5	104	100	R	41			41				13			13		
2	" " "			22						"	"	"	48			48				12			12		
3																									
4																									
5																									
6	State of Minnesota		Part of	12																					
7	G. H + Marie A. Runyon		Sub. of	1						"	"	R	36	1000		1036				269			269		
8	" " "			2						"	"	R	80			80				20			20		
9	State of Minnesota			3																					
10	State of Minnesota			4																					
11	State of Minnesota			5																					
12																									
13																									
14																									
15																									
16	State of Minnesota			15																					
17	State of Minnesota			2																					
18	State of Minnesota			3																					
19	State of Minnesota			4																					
20	State of Minnesota			5																					
													2524	1000		1524				313			313		

	SOLD FOR TAXES	VALUATIONS BY SCHOOL DISTRICTS AS EQUALIZED BY DEPARTMENT OF TAXATION: District No. ..... Rate ..... Mills	District No. ..... Rate ..... Mills	District No. 5 Rate 4.8 Mills	District No. ..... Rate ..... Mills	District No. ..... Rate ..... Mills	District No. ..... Rate ..... Mills	Tax including State Homestead ..... Mills	State Tax on Non-Homestead ..... Mills	SPECIAL TAXES	TOTAL TAXES	PAID	WHEN PAID	Number of Receipt	March Settlement 1957	June Settlement 1957	Penalty	November Settlement 1957	Penalty	Collections to First Monday in January 1958	Penalty	Delinquent on First Monday in January 1958	Total Delinquent Tax and Penalty	REMARKS
		Dollars	Dollars	Dollars	Dollars	Dollars	Dollars	$ cts.	$ cts.	$ cts.	$ cts.		Month Day Year		$ cts.	$ cts.	$ cts.	$ cts.	$ cts.	$ cts.	$ cts.	$ cts.	$ cts.		
1				1.20				2.88			2.88	1 PAID IN FULL	JUL 31 1957	4479				2.88						
2				1.20				2.88			2.88	2 PAID IN FULL	JUL 31 1957					2.88						
3												3													
4												4													
5												5													
6												6													
7				2.69				6.62			6.62	7 2nd Half Paid / 1st Half Paid	OCT 31 1957 / MAY 27 1957	16848										
8				2.00				4.80			4.80	8 2nd Half Paid / 1st Half Paid	OCT 31 1957 / MAY 27 1957	7420		34.71		34.71						
9												9													
10												10													
11												11													
12												12													
13												13													
14												14													
15												15													
16												16													
17												17													
18												18													
19												19													
20												20													
				7.18				15.18			15.18					34.71		40.47						

Assessment Roll and Tax List of Real Property in the Town of Shingobee, Cass County, Minnesota, for Taxes for the Year 1956.

Form SC (56) MILLS-BATES PRINTING, MINNEAPOLIS

* Indicate Type of Property: R-Residential, C-Commercial, I-Industrial, U-Utility, F-Farm, L-Lakeshore, T-Timber, M-Mineral

	IN WHOSE NAME ASSESSED	TO WHOM TRANSFERRED	DESCRIPTION OF PROPERTY: SUBDIVISION	Sec. or Lot	Town or Block	Rng.	Number of Acres of Land: Acres	100ths	No. School District	Indicate Homestead or Na	Indicate Agricultural Tax or Na	* Indicate Type of Property	TRUE AND FULL VALUATIONS: LAND Exclusive of Structures and Improvements	BUILDINGS and Other Structures	MACHINERY Permanently Attached to Real Estate	TOTAL True and Full Value	ASSESSED VALUATIONS: RURAL: Homestead Up to $1,000 20%	RURAL: Over $1,000 and Non-Homestead 33⅓%	ALL OTHER: Timber Land Class 2c 20%	ALL OTHER: Homestead Up to $1,000 25%	ALL OTHER: Over $1,000 and Non-Homestead 40%	ALL OTHER: MACHINERY Permanently Attached to Real Estate 33⅓%	TOTAL ASSESSED VALUE	Total Assessed Value as Equalized by the Board of Review	FINAL EQUALIZED VALUE
													Dollars	Dollars	Dollars	Dollars	Dollars	Dollars	Dollars	Dollars	Dollars	Dollars	Dollars	Dollars	Dollars
1	Mary A. Roy		Chippewa Point Sect 2 - Sec. 16-142-31	1					5	142	700	R	50			50	10						10		
2	James M. & Nadine A. Livingston			2						142	"	"	51			51		17					17		
3	" " "			3						"	700	C	50	250		300		100					100		
4	A. M. Ashenbrener			4						142	"	"	60	252 765		1017	153	74					227		
5	" "			5						142	"	"	60	393		453		151					151		
6	" "			6						"	"	"	60	393		453		151					151		
7	" "			7						"	"	"	50	196		246		82					82		
8	" "			8						"	"	"	50	280		330		110					110		
9	Grayson & Genevieve Fisher			9						142	"	L	50			50	10						10		
10	" " "			10						"	"	"	50			50	10						10		
11	" " "			11						"	"	R	50	2450		2500	500						500		
12	" " "			12						"	"	L	50			50	10						10		
13																									
14																									
15																									
16																									
17																									
18																									
19																									
20																									
													631	1919		5450	193	695					1888		

	SOLD FOR TAXES	VALUATIONS BY SCHOOL DISTRICTS AS EQUALIZED BY DEPARTMENT OF TAXATION: District No. Rate Mills	Tax including State Homestead	State Tax on Non-Homestead 4.34 Mills	SPECIAL TAXES	TOTAL TAXES	PAID	WHEN PAID: Month Day Year	Number of Receipt	March Settlement 1957	June Settlement 1957	Penalty	November Settlement 1957	Penalty	Collections to First Monday in January 1958	Penalty	Delinquent on First Monday in January 1958	Penalty	Total Delinquent Tax and Penalty	REMARKS
		Dollars	$ cts.	$ cts.	$ cts.	$ cts.				$ cts.	$ cts.	$ cts.	$ cts.	$ cts.	$ cts.	$ cts.	$ cts.	$ cts.	$ cts.	
1		$ 10	240			240	PAID IN FULL	MAY 29 1957	8173		240									
2		17	418	10		418	1st Half Paid	MAY 31 1957			209									
							2nd Half Paid	OCT 31 1957												
3		100	2402	54		2456	1st Half Paid	MAY 31 1957			1228									
							2nd Half Paid	OCT 31 1957												
4		$ 159 84	5692	44		5736	1st Half Paid	MAY 31 1957			2868									
5		151	3626	80		3706	1st Half Paid	MAY 31 1957	6314		1853		10368							
							2nd Half Paid	OCT 31 1957	2359											
6		151	3626	80		3706	1st Half Paid	MAY 31 1957			1853									
							2nd Half Paid	OCT 31 1957												
7		82	1970	44		2014	1st Half Paid	MAY 31 1957			1007									
							2nd Half Paid	OCT 31 1957												
8		110	2642	58		2700	1st Half Paid	MAY 31 1957			1350									
9		$ 10	240			240	2nd Half Paid	AUG 22 1957												
							1st Half Paid	MAY 31 1957												
10		$ 10	240			240	2nd Half Paid	AUG 22 1957	$160		6365		6365							
							1st Half Paid	MAY 31 1957	1626											
11		$ 500	12010			12010	1st Half Paid	MAY 31 1957												
							2nd Half Paid	AUG 22 1957												
12		$ 10	240			240	1st Half Paid	MAY 31 1957												
13																				
14																				
15																				
16																				
17																				
18																				
19																				
20																				
		$ 643 645 1288	33336	370		33706					16873		16733							

Assessment Roll and Tax List of Real Property in the Town of Shingobee, Cass County, Minnesota, for Taxes for the Year 1956.

Form SC (56) WILLIS-BATES COMPANY, MINNEAPOLIS

* Indicate Type of Property: R-Residential, C-Commercial, I-Industrial, U-Utility, F-Farm, L-Lakeshore, T-Timber, M-Mineral

	In Whose Name Assessed	To Whom Transferred	Description of Property: Subdivision	Sec. or Lot	Town or Block	Rng.	Number of Acres of Land: Acres	Tenths	No. School District	Indicate Homestead or No	Indicate Agricultural Tax or No	* Indicate Type of Property	True and Full Valuations: Land Exclusive of Structures and Improvements	Buildings and Other Structures	Machinery Permanently Attached to Real Estate	Total True and Full Value	Assessed Valuations: Rural: Homestead Up to $1,000 20%	Over $1,000 and Non-Homestead 33⅓%	All Other: Timber Land Class 3c 20%	Homestead Up to $1,000 25%	Over $1,000 and Non-Homestead 40%	Machinery Permanently Attached to Real Estate 33⅓%	Total Assessed Value	Total Assessed Value as Equalized by the Board of Review	Final Equalized Value
			Lakehome Springs Part of Sec. 8 & 9. 142 31										Dollars	Dollars	Dollars	Dollars	Dollars	Dollars	Dollars	Dollars	Dollars	Dollars	Dollars	Dollars	Dollars
1	Ella Grodevson			13	4				5	Yes	No	L	51			51		17					17		
2	" "			14						"	"	"	51			51		17					17		
3																									
4																									
5																									
6																									
7																									
8																									
9																									
10																									
11																									
12																									
13																									
14																									
15																									
16																									
17																									
18																									
19																									
20																									
													102			102		34					34		

	Sold for Taxes	Valuations by School Districts as Equalized by Department of Taxation: District No. ..... Rate ..... Mills	District No. ..... Rate ..... Mills	District No. ..... Rate ..... Mills	District No. 2 Rate 94.1 Mills	District No. ..... Rate ..... Mills	District No. ..... Rate ..... Mills	Tax including State Homestead ..... Mills	State Tax on Non-Homestead 2.34 Mills	Special Taxes	Total Taxes	Paid	When Paid: Month Day Year	Number of Receipt	March Settlement 1957	June Settlement 1957	Penalty	November Settlement 1957	Penalty	Collections to First Monday in January 1958	Penalty	Delinquent on First Monday in January 1958	Penalty	Total Delinquent Tax and Penalty	Remarks
		Dollars	Dollars	Dollars	Dollars	Dollars	Dollars	$ cts.	$ cts.	$ cts.	$ cts.				$ cts.	$ cts.	$ cts.	$ cts.	$ cts.	$ cts.	$ cts.	$ cts.	$ cts.	$ cts.	
1					17			408	10		418	1 PAID IN FULL	MAY 31 1957	1336		418									
2					17			408	10		418	2 PAID IN FULL	MAY 31 1957			418									
3												3													
4												4													
5												5													
6												6													
7												7													
8												8													
9												9													
10												10													
11												11													
12												12													
13												13													
14												14													
15												15													
16												16													
17												17													
18												18													
19												19													
20												20													
					34			816	20		836					836									

Assessment Roll and Tax List of Real Property in the Town of Shingobee, Cass County, Minnesota, for Taxes for the Year 1956.

Form SC (56) MILLER-BATE SERIES, SUPERIOR

* Indicate Type of Property: R-Residential, C-Commercial, I-Industrial, U-Utility, F-Farm, L-Lakeshore, T-Timber, M-Mineral

	IN WHOSE NAME ASSESSED	TO WHOM TRANSFERRED	DESCRIPTION OF PROPERTY: SUBDIVISION	Sec. or Lot	Town or Block	Reg.	Number of Acres of Land: Acres	100ths	Indianapolis Homestead Tax ☒ No	Indianapolis Agricultural Tax ☒ No	* Indicate Type of Property	TRUE AND FULL VALUATIONS: LAND Exclusive of Structures and Improvements (Dollars)	BUILDINGS and Other Structures (Dollars)	MACHINERY Permanently Attached to Real Estate (Dollars)	TOTAL True and Full Value (Dollars)	ASSESSED VALUATIONS: RURAL: Homestead Up to $1,000 20% (Dollars)	RURAL: Over $4,000 and Non-Homestead 33⅓% (Dollars)	ALL OTHER: Timber Land Class 2c 20% (Dollars)	ALL OTHER: Homestead Up to $1,000 25% (Dollars)	ALL OTHER: Over $4,000 and Non-Homestead 40% (Dollars)	ALL OTHER: MACHINERY Permanently Attached to Real Estate 33⅓% (Dollars)	TOTAL ASSESSED VALUE (Dollars)	Total Assessed Value as Equalized by the Board of Review (Dollars)	FINAL EQUALIZED VALUE (Dollars)
1	Eleanor Hagebeck & W. F. Geldner		Gilbrey's	1	1				4 5	No	R	60			60		30					30		
2	" " "		Lot 2 Sec. 11-142-31	2						"	"	30			30		10					10		
3	Mrs. " " "			3						"	"	R	61	350	411		137					137		
4				4						"	"	L	60		60		20					20		
5	Carroll A. & Nellie Lewis			5						"	"	"	60		60		20					20		
6	" " "			6						"	"	R	62	700	762		254					254		
7	" " "		N½ of	7						"	"	L	30		30		10					10		
8	W. F. & Eva Bown		S½ of	7						"	"	"	30		30		10					10		
9	" " "			8						"	"	R	60	420	480		160					160		
10	" " "		N½ of	9						"	"	L	30		30		10					10		
11	Kleo H. & Ruth E. Geldner		S½ of	9						"	"	"	30		30		10					10		
12	" " "			10						"	"	R	60	420	480		160					160		
13	" " "		S. 75' of Lots 11 &	12						"	"	L	60		60		20					20		
14	Eleanor Hagebeck & W. F. Geldner		N. 25' of Lots 11 &	12						"	"	"	30		30		10					10		
15	W. F. & Eva Bown		S. ½ of Lots 11 &	12						"	"	"	30		30		10					10		
16	Mrs. Eleanor Hagebeck & W. F. Geldner		20' x 400' joining Lot 3 on the lake also all the Lakeshore W. of & joining Lots 3-4-5-6-7 & 8 of 7, Blk 1							"	"	"	30		30		10					10		
17																								
18																								
19																								
20																								
												723	1898		2621		871					871		

Cass County, Minnesota, for Taxes for the Year 1956.

	SOLD FOR TAXES	VALUATIONS BY SCHOOL DISTRICTS AS EQUALIZED BY DEPARTMENT OF TAXATION: District No. ..... Rate ..... Mills (Dollars)	District No. ..... Rate ..... Mills (Dollars)	District No. ..... Rate ..... Mills (Dollars)	District No. 56 Rate 34.5 Mills (Dollars)	District No. ..... Rate ..... Mills (Dollars)	District No. ..... Rate ..... Mills (Dollars)	Tax including State Homestead ..... Mills ($ cts.)	State Tax on Non-Homestead 5.34 Mills ($ cts.)	SPECIAL TAXES ($ cts.)	TOTAL TAXES ($ cts.)		PAID	WHEN PAID (Month Day Year)	Number of Receipt	March Settlement 1957 ($ cts.)	June Settlement 1957 ($ cts.)	Penalty ($ cts.)	November Settlement 1957 ($ cts.)	Penalty ($ cts.)	Collections to First Monday in January 1958 ($ cts.)	Penalty ($ cts.)	Delinquent on First Monday in January 1958 ($ cts.)	Total Delinquent Tax and Penalty ($ cts.)	REMARKS
1					20			480	10		490	1	PAID IN FULL	MAY 31 1957			490								
2					10			240	06		246	2	PAID IN FULL	MAY 31 1957			246								
3	SOLD FOR TAXES				137			3240	74		3364	3	PAID IN FULL	MAY 31 1957			3364								
4					20			480	10		490	4	PAID IN FULL	MAY 31 1957			490								
5					20			480	10		490	5	PAID IN FULL	MAY 31 1957	12362		490								
6					254			6100	136		6236	6	PAID IN FULL	MAY 31 1957			6236								
7					10			240	06		246	7	PAID IN FULL	MAY 31 1957			246								
8					10			240	06		246	8	PAID IN FULL	MAY 31 1957			246								
9					160			3844	86		3930	9	PAID IN FULL	MAY 31 1957	12361		3930								
10					10			240	06		246	10	PAID IN FULL	MAY 31 1957			246								
11					10			240	06		246	11	PAID IN FULL	JAN 11 1957		246									
12	SOLD FOR TAXES				160			3844	86		3930	12	PAID IN FULL	JAN 11 1957	125	3930									
13					20			480	10		490	13	PAID IN FULL	JAN 11 1957		490									
14					10			240	06		246	14	PAID IN FULL	MAY 31 1957	12362		246								
15					10			240	06		246	15	PAID IN FULL	MAY 31 1957	12361		246								
16	SOLD FOR TAXES				10			240	06		246	16	PAID IN FULL	MAY 31 1957	12362		246								
17												17													
18												18													
19												19													
20												20													
					871			20918	470		21388					4666	16722								

Form SC (56) 10-1-56-10-M-Minnesota

Assessment Roll and Tax List of Real Property in the Towns of Shingobee

Cass County, Minnesota, for Taxes for the Year 1956.

* Indicate Type of Property: R-Residential, C-Commercial, I-Industrial, U-Utility, F-Farm, L-Lakeshore, T-Timber, M-Mineral

	In Whose Name Assessed	To Whom Transferred	Description of Property: Subdivision	Sec. or Lot	Town or Block	Rng.	Number of Acres of Land: Acres	100ths	No. School District	Indicates Homestead Tax or No	Indicates Agricultural Tax or No	* Indicate Type of Property	True and Full Valuations: Land Exclusive of Structures and Improvements	Buildings and Other Structures	Machinery Permanently Attached to Real Estate	Total True and Full Value	Assessed Valuations: Rural: Homestead Up to $1,000 20%	Rural: Over $1,000 and Non-Homestead 33⅓%	All Other: Timber Land Class 3c 20%	All Other: Homestead Up to $4,000 25%	All Other: Over $4,000 and Non-Homestead 40%	All Other: Machinery Permanently Attached to Real Estate 33⅓%	Total Assessed Value	Total Assessed Value as Equalized by the Board of Review	Final Equalized Value
													Dollars	Dollars	Dollars	Dollars	Dollars	Dollars	Dollars	Dollars	Dollars	Dollars	Dollars	Dollars	Dollars
1	Alec H + Ruth O. Gildner		Ojibway	1	2					110	110	L	60			60		20					20		
2	William J. ~~Roy~~ Hagberg			2						"	"	"	60			60		20					20		
3	~~Nathaniel C. + Letha Bennett~~			3						"	"	"	60			60		20					20		
4	" " "		Lake frontage lying w of	3						"	"	"	48			48		16					16		
5	Nathaniel C.	Beaver L. Bennett		4						"	"	R	61	324		385		95					95		
6																									
7																									
8																									
9																									
10																									
11																									
12																									
13																									
14																									
15																									
16																									
17																									
18																									
19																									
20																									
													239	324		513		191					191		

	Sold for Taxes	Valuations by School Districts as Equalized by Department of Taxation: District No. ..... Rate ..... Mills	District No. ..... Rate ..... Mills	District No. ..... Rate ..... Mills	District No. 5 Rate 41 Mills	District No. ..... Rate ..... Mills	District No. ..... Rate ..... Mills	Tax including State Homestead ..... Mills	State Tax on Non-Homestead 5.34 Mills	Special Taxes	Total Taxes	Paid	When Paid	Number of Receipt	March Settlement 1957	June Settlement 1957	Penalty	November Settlement 1957	Penalty	Collections to First Monday in January 1958	Penalty	Delinquent on First Monday in January 1958	Penalty	Total Delinquent Tax and Penalty	Remarks
		Dollars	Dollars	Dollars	Dollars	Dollars	Dollars	$ cts.	$ cts.	$ cts.	$ cts.		Month Day Year		$ cts.	$ cts.	$ cts.	$ cts.	$ cts.	$ cts.	$ cts.	$ cts.	$ cts.	$ cts.	
1					20			4 80	10		4 90	1	PAID IN FULL JAN 11 1957	25	4 90										
2					20			4 80	10		4 90	2	PAID IN FULL JAN 11 1957		4 90										
3					20			4 80	10		4 90	3	PAID IN FULL MAY 31 1957	12373		4 90									
4					16			3 84	08		3 92	4	PAID IN FULL MAY 31 1957			3 92									
5					95			22 82	50		23 32	5	PAID IN FULL MAY 31 1957	12332		23 32									
6												6													
7												7													
8												8													
9												9													
10												10													
11												11													
12												12													
13												13													
14												14													
15												15													
16												16													
17												17													
18												18													
19												19													
20												20													
					171			41 06	88		41 94				9 80	32 14									

Assessment Roll and Tax List of Real Property in the Town of Shingobee, Cass County, Minnesota, for Taxes for the Year 1956.

* Indicate Type of Property: R-Residential, C-Commercial, I-Industrial, U-Utility, F-Farm, L-Lakeshore, T-Timber, M-Mineral

	In Whose Name Assessed	To Whom Transferred	Description of Property: Subdivision	Sec. or Lot	Town or Block	Rng.	Number of Acres of Land: Acres	Number of Acres of Land: 100ths	No. School District	Indicate Homestead Tax as No	Indicate Agricultural Tax as No	* Indicate Type of Property	True and Full Valuations: Land Exclusive of Structures and Improvements	Buildings and Other Structures	Machinery Permanently Attached to Real Estate	Total True and Full Value	Assessed Valuations: Rural: Homestead Up to $1,000 20%	Rural: Over $1,000 and Non-Homestead 33⅓%	All Other: Timber Land Class 3c 20%	All Other: Homestead Up to $1,000 25%	All Other: Over $1,000 and Non-Homestead 40%	All Other: Machinery Permanently Attached to Real Estate 33⅓%	Total Assessed Value	Total Assessed Value as Equalized by the Board of Review	Final Equalized Value
													Dollars	Dollars	Dollars	Dollars	Dollars	Dollars	Dollars	Dollars	Dollars	Dollars	Dollars	Dollars	Dollars
1	Nathaniel C. Bennett	Dean	Ojibway	1	3					1956	1956	R	47	385		432		144						144	
2	H. C. Bennett			2						"	"	L	60			60		20						20	
3	~~Nathaniel C. Bennett~~ Lyle Miller	~~Esther Bennett~~		3						"	"	"	60			60		20						20	
4	~~H. C. Bennett~~			4						"	"	"	60			60		20						20	
5	Robert R. Wright			5						"	"	"	60			60		20						20	
6	" " "			6						"	"	"	60			60		20						20	
7																									
8																									
9																									
10																									
11																									
12																									
13																									
14																									
15																									
16																									
17																									
18																									
19																									
20																									
													347	385		732		244						244	

	Sold for Taxes	Valuations by School Districts as Equalized by Department of Taxation: District No. ..... Rate ..... Mills	District No. ..... Rate ..... Mills	District No. ..... Rate ..... Mills	District No. 1 Rate 46 Mills	District No. ..... Rate ..... Mills	District No. ..... Rate ..... Mills	Tax including State Homestead ..... Mills	State Tax on Non-Homestead 5.34 Mills	Special Taxes	Total Taxes		Paid	When Paid: Month Day Year	Number of Receipt	March Settlement 1957	June Settlement 1957	Penalty	November Settlement 1957	Penalty	Collections to First Monday in January 1958	Penalty	Delinquent on First Monday in January 1958	Penalty	Total Delinquent Tax and Penalty	Remarks
		Dollars	Dollars	Dollars	Dollars	Dollars	Dollars	$ cts.	$ cts.	$ cts.	$ cts.					$ cts.	$ cts.	$ cts.	$ cts.	$ cts.	$ cts.	$ cts.	$ cts.	$ cts.	$ cts.	
1					144			34 58	76		35 34	1	PAID IN FULL	MAY 31 1957			35 34									
2					20			4 80	10		4 90	2	PAID IN FULL	MAY 31 1957			4 90									
3					20			4 80	10		4 90	3	PAID IN FULL	MAY 31 1957			4 90									
4					20			4 80	10		4 90	4	PAID IN FULL	MAY 31 1957	10331		4 90									
5					20			4 80	10		4 90	5	PAID IN FULL	MAY 31 1957			4 90									
6					20			4 80	10		4 90	6	PAID IN FULL	MAY 31 1957			4 90									
7												7														
8												8														
9												9														
10												10														
11												11														
12												12														
13												13														
14												14														
15												15														
16												16														
17												17														
18												18														
19												19														
20												20														
					344			58 58	126		59 84						59 84									

Assessment Roll and Tax List of Real Property in the Town of Shingobee, Cass County, Minnesota, for Taxes for the Year 1956.

Form 3C (55) BILLS-DAYS PRINTING, BINGHAMTON

* Indicate Type of Property: R-Residential, C-Commercial, I-Industrial, U-Utility, F-Farm, L-Lakeshore, T-Timber, M-Mineral

	In Whose Name Assessed	To Whom Transferred	Description of Property: Subdivision	Sec. or Lot	Town or Block	Rng.	Number of Acres of Land: Acres	100ths	No. School District	Indicate Homestead Tax or No	Indicate Agricultural Tax or No	* Indicate Type of Property	True and Full Valuations: Land Exclusive of Structures and Improvements	Buildings and Other Structures	Machinery Permanently Attached to Real Estate	Total True and Full Value	Assessed Valuations: Rural: Homestead Up to $1,000 20%	Rural: Over $1,000 and Non-Homestead 33⅓%	All Other: Timber Land Class 3a 20%	All Other: Homestead Up to $1,000 25%	All Other: Over $1,000 and Non-Homestead 40%	All Other: Machinery Permanently Attached to Real Estate 33⅓%	Total Assessed Value	Total Assessed Value as Equalized by the Board of Review	Final Equalized Value
			Balls 1st Addn. to Gitche Gumee Beach Lot 1 - Blk 36-141-31 11.48 acres						72																
1	Mary Kathryn Nelscher			1	1					INC	NO	L	9			9		3					3		
2	" " "			2						"	"	"	9			9		3					3		
3	" " "			3						"	"	"	30			30		10					10		
4	" " "			4						"	"	"	30			30		10					10		
5	" " "			5						"	"	"	30			30		10					10		
6	Eliza E. Allensworth			6						"	"	"	30			30		10					10		
7	" "			7						"	"	"	30			30		10					10		
8	" "			8						"	"	"	30			30		10					10		
9	Chas. C. Ball			9						"	"	"	30			30		10					10		
10	" "			10						"	"	R	30	310		340		80					80		
11																									
12																									
13																									
14																									
15																									
16																									
17																									
18																									
19																									
20																									
													069	310		469		156					156		

	Sold for Taxes	Valuations by School Districts as Equalized by Department of Taxation: District No. ..... Rate ..... Mills	District No. ..... Rate ..... Mills	District No. ..... Rate ..... Mills	District No. 1 Rate 41 24 Mills	District No. ..... Rate ..... Mills	District No. ..... Rate ..... Mills	Tax Including State Homestead ..... Mills	State Tax on Non-Homestead 5.34 Mills	Special Taxes	Total Taxes		Paid	When Paid: Month Day Year	Number of Receipt	March Settlement 1957	June Settlement 1957	Penalty	November Settlement 1957	Penalty	Collections to First Monday in January 1958	Penalty	Delinquent on First Monday in January 1958	Total Delinquent Tax and Penalty	Remarks
		Dollars	Dollars	Dollars	Dollars	Dollars	Dollars	$ cts.	$ cts.	$ cts.	$ cts.					$ cts.	$ cts.	$ cts.	$ cts.	$ cts.	$ cts.	$ cts.	$ cts.	$ cts.	
1					3			72	02		74	1	PAID IN FULL	MAY 31 1957			74								
2					3			72	02		74	2	PAID IN FULL	MAY 31 1957			74								
3					10			240	06		246	3	PAID IN FULL	MAY 31 1957	12305		246								
4					10			240	06		246	4	PAID IN FULL	MAY 31 1957			246								
5					10			240	06		246	5	PAID IN FULL	MAY 31 1957			246								
6					10			240	06		246	6	PAID IN FULL	FEB 28 1957		246									
7					10			240	06		246	7	PAID IN FULL	FEB 28 1957	5514	246									
8					10			240	06		246	8	PAID IN FULL	FEB 28 1957		246									
9					10			240	06		246	9	PAID IN FULL	FEB 8 1957	2064	2210									
10					80			1922	42		1964	10	PAID IN FULL	FEB 8 1957											
11												11													
12												12													
13												13													
14												14													
15												15													
16												16													
17												17													
18												18													
19												19													
20												20													
					156			3746	88		3834					2245	886								

Form 5C (56) SALES-DATE DIVISION, SAINT PAUL

Assessment Roll and Tax List of Real Property in the Lawrence of Shingobee, Cass County, Minnesota, for Taxes for the Year 1956.

* Indicate Type of Property: R-Residential, C-Commercial, I-Industrial, U-Utility, F-Farm, L-Lakeshore, T-Timber, M-Mineral

	IN WHOSE NAME ASSESSED	TO WHOM TRANSFERRED	DESCRIPTION OF PROPERTY: SUBDIVISION	Sec. or Lot	Town or Block	Rng.	Number of Acres of Land: Acres	100ths	No. School District	Indicate Homestead Tax or No	Indicate Agricultural Tax or No	Indicate Type of Property*	TRUE AND FULL VALUATIONS: LAND Exclusive of Structures and Improvements	BUILDINGS and Other Structures	MACHINERY Permanently Attached to Real Estate	TOTAL True and Full Value	ASSESSED VALUATIONS: RURAL: Homestead Up to $4,000 20%	Over $4,000 and Non-Homestead 33⅓%	ALL OTHER: Timber Land Class 3c 20%	Homestead Up to $4,000 25%	Over $4,000 and Non-Homestead 40%	MACHINERY Permanently Attached to Real Estate 33⅓%	TOTAL ASSESSED VALUE	Total Assessed Value as Equalized by the Board of Review	FINAL EQUALIZED VALUE
													Dollars	Dollars	Dollars	Dollars	Dollars	Dollars	Dollars	Dollars	Dollars	Dollars	Dollars	Dollars	Dollars
1	Chas. C. Ball		Ball's 1st Subdiv. to Gitchee Gumee Beach	1	2				5	M	M	L	30			30		10					10		
2	" "			3						"	"	"	30			30		10					10		
3	" "			3						"	"	R	31	161		192		64					64		
4	Charles C. & Roslyn M. Ball			4						"	"	"	30	141		171		57					57		
5	Chas. Ball			5						"	"	L	9			9		3					3		
6	" "			6						"	"	"	9			9		3					3		
7																									
8																									
9																									
10																									
11																									
12																									
13																									
14																									
15																									
16																									
17																									
18																									
19																									
20																									
													139	302		441		147					147		

	SOLD FOR TAXES	VALUATIONS BY SCHOOL DISTRICTS AS EQUALIZED BY DEPARTMENT OF TAXATION: District No. ..... Rate ..... Mills	District No. ..... Rate ..... Mills	District No. ..... Rate ..... Mills	District No. 5 Rate 41 Mills	District No. ..... Rate ..... Mills	District No. ..... Rate ..... Mills	Tax including State Homestead ..... Mills	State Tax on Non-Homestead 5.34 Mills	SPECIAL TAXES	TOTAL TAXES		PAID	WHEN PAID: Month	Day	Year	Number of Receipt	March Settlement 1957	June Settlement 1957	Penalty	November Settlement 1957	Penalty	Collections to First Monday in January 1958	Penalty	Delinquent on First Monday in January 1958	Total Delinquent Tax and Penalty	REMARKS
		Dollars	Dollars	Dollars	Dollars	Dollars	Dollars	$ cts.	$ cts.	$ cts.	$ cts.							$ cts.	$ cts.	$ cts.	$ cts.	$ cts.	$ cts.	$ cts.	$ cts.	$ cts.	
1					10			2 40	06		2 46	1	PAID IN FULL	FEB	8	1957										
2					10			2 40	06		2 46	2	PAID IN FULL	FEB	8	1957										
3					64			15 38	34		15 72	3	PAID IN FULL	FEB	8	1957	2064	36 12								
4					57			13 70	30		14 00	4	PAID IN FULL	FEB	8	1957										
5					3			72	02		74	5	PAID IN FULL	FEB	8	1957										
6					3			72	02		74	6	PAID IN FULL	FEB	8	1957										
7												7															
8												8															
9												9															
10												10															
11												11															
12												12															
13												13															
14												14															
15												15															
16												16															
17												17															
18												18															
19												19															
20												20															
					147			35 32	80		36 12							36 12									

Assessment Roll and Tax List of Real Property in the Towns of Shingobee in Cass County, Minnesota, for Taxes for the Year 1956.

FORM SC 156: MILLIS-DATE SUPPLY, MINNEAPOLIS

* Indicate Type of Property: R-Residential, C-Commercial, I-Industrial, U-Utility, F-Farm, L-Lakeshore, T-Timber, M-Mineral

	IN WHOSE NAME ASSESSED	TO WHOM TRANSFERRED	DESCRIPTION OF PROPERTY: SUBDIVISION	Sec. or Lot	Town or Block	Rng.	Number of Acres of Land: Acres	100ths	No. School District	Indicate Homestead Yes or No	Indicate Agricultural Yes or No	Indicate Type of Property	TRUE AND FULL VALUATIONS: LAND Exclusive of Structures and Improvements	BUILDINGS and Other Structures	MACHINERY Permanently Attached to Real Estate	TOTAL True and Full Value	ASSESSED VALUATIONS: RURAL: Homestead Up to $4,000 20%	RURAL: Over $4,000 and Non-Homestead 33⅓%	ALL OTHER: Timber Land Class 3c 20%	ALL OTHER: Homestead Up to $4,000 25%	ALL OTHER: Over $4,000 and Non-Homestead 40%	ALL OTHER: MACHINERY Permanently Attached to Real Estate 33⅓%	TOTAL ASSESSED VALUE	Total Assessed Value as Equalized by the Board of Review	FINAL EQUALIZED VALUE
			Gitchee Gumee Beach Part of Lot 7 - Sec 36-141-31										Dollars	Dollars	Dollars	Dollars	Dollars	Dollars	Dollars	Dollars	Dollars	Dollars	Dollars	Dollars	Dollars
1	Zelda Ball Johnson			1	1					NO	NO	L	30			30		10					10		
2	" "			2						"	"	"	30			30		10					10		
3	" "			3						"	"	"	30			30		10					10		
4	Allen G. & Janet D. Thurman			4						"	"	R	60	288		288		96					96		
5	W. E. Goodbeck			5						"	"	"	45	300		345		115					115		
6	Charles S. & Helen A. Reddy			6						"	"	"	49	369		418		136					136		
7	L. A. Bassett			7						"	"	"	45	657		702		234					234		
8	Ruth & Sara Crandall			8						"	"	"	45	330		375		125					125		
9	Charles W. & Mabel A. Lee			9						"	"	"	41	280		321		107					107		
10	" " "			10						"	"	"	45	531		576		192					192		
11	Stado Munneke			11						"	"	"	76	110		186		62					62		
12	Kathryn & John Robert Melcher			12						"	"	S	9			9		3					3		
13																									
14																									
15																									
16																									
17																									
18																									
19																									
20																									
													477	2830		3330		1100					1100		

	SOLD FOR TAXES	VALUATIONS BY SCHOOL DISTRICTS AS EQUALIZED BY DEPARTMENT OF TAXATION: District No. ..... Rate ..... Mills	District No. ..... Rate ..... Mills	District No. ..... Rate ..... Mills	District No. 115 Rate 24.0 Mills	District No. ..... Rate ..... Mills	District No. ..... Rate ..... Mills	Tax including State Homestead ..... Mills	State Tax on Non-Homestead 5.24 Mills	SPECIAL TAXES	TOTAL TAXES		PAID	WHEN PAID	Number of Receipt	March Settlement 1957	June Settlement 1957	Penalty	November Settlement 1957	Penalty	Collections to First Monday in January 1958	Penalty	Delinquent on First Monday in January 1958	Total Delinquent Tax and Penalty	REMARKS
		Dollars	Dollars	Dollars	Dollars	Dollars	Dollars	$ cts.	$ cts.	$ cts.	$ cts.			Month Day Year		$ cts.	$ cts.	$ cts.	$ cts.	$ cts.	$ cts.	$ cts.	$ cts.	$ cts.	
1					10			240	06		246	1													
2					10			240	06		246	2											246	271	
3					10			240	06		246	3											246	271	
4					96			2306	52		2358	4	1st Half Paid	MAY 31 1957	12364		11 79						1179	1297	
5					115			2762	62		2824	5	PAID IN FULL	MAR 27 1957	3683		28 24								
6					136			3266	72		3338	6	PAID IN FULL	MAR 22 1957	5765		33 38								
7					234			5620	124		5744	7	PAID IN FULL	MAY 31 1957	12364 Paid		57 44								
8					125			3002	66		3068	8	PAID IN FULL	MAY 31 1957	12364		30 68								
9					107			2570	58		2628	9	PAID IN FULL	MAY 31 1957	12367		26 28								
10					192			4612	102		4714	10	PAID IN FULL	MAY 31 1957			47 14								
11					62			1490	34		1524	11	PAID IN FULL	MAY 31 1957	12367		15 24								
12					3			72	02		74	12	PAID IN FULL	MAY 31 1957	12363		74								
13												13													
14												14													
15												15													
16												16													
17												17													
18												18													
19												19													
20												20													
					1100			26420	590		27010						250 93						1917		

Assessment Roll and Tax List of Real Property in the Towns of Shingobee

Form 5C (56) BILLS-DUTE COMPANY, MINNEAPOLIS

* Indicate Type of Property: R-Residential, C-Commercial, I-Industrial, U-Utility, F-Farm, L-Lakeshore, T-Timber, M-Mineral

In Whose Name Assessed	To Whom Transferred	Description of Property: Subdivision	Sec. or Lot	Town or Block	Reg.	Number of Acres of Land: Acres	Units	No. School District	Indicate Homestead Tax w Ho	Indicate Agricultural Tax w Ag	Indicate Type of Property*	True and Full Valuations: Land Exclusive of Structures and Improvements	Buildings and Other Structures	Machinery Permanently Attached to Real Estate	Total True and Full Value	Assessed Valuations: Rural: Homestead Up to $4,000 20%	Rural: Over $4,000 and Non-Homestead 33⅓%	All Other: Timber Class 1a 20%	All Other: Homestead Up to $4,000 25%	All Other: Over $4,000 and Non-Homestead 40%	All Other: Machinery Permanently Attached to Real Estate 33⅓%	Total Assessed Value	Total Assessed Value Equalized by the Board of Review	Final Equalized Value
												Dollars	Dollars	Dollars	Dollars	Dollars	Dollars	Dollars	Dollars	Dollars	Dollars	Dollars	Dollars	Dollars
		Breezy Point Lots 4-5 Sec 25-142-31						5	MO	MO	L													
Breezy Point Development Assn.			1						"	"	"	45			45		15					15		
" " "			2						"	"	"	45			45		15					15		
" " "			3						"	"	"	45			45		15					15		
Adolph D. + Lorraine M. Podobnik			4						"	"	"	45			45		15					15		
Breezy Pt. Development Assn.			5						"	"	"	45			45		15					15		
" " "			6						"	"	"	45			45		15					15		
" " "			7						"	"	"	45			45		15					15		
" " "			8						"	"	"	45			45		15					15		
" " "			9						"	"	"	45			45		15					15		
Raymond + Josephine Hedlund Est.			10						"	"	"	45			45		15					15		
" " "			11						"	"	"	45			45		15					15		
Breezy Point Development Assn.			12						"	"	"	45			45		15					15		
" " "			13						"	"	"	45			45		15					15		
" " "			14						"	"	"	45			45		15					15		
Joyce + ANNA Goodburn	"		15						"	"	"	45			45		15					15		
" "	"		16						"	"	"	45			45		15					15		
" "	"		17						"	"	"	45			45		15					15		
" "	"		18						"	"	"	45			45		15					15		
R.A. Aitkens			19						"	"	"	45	34		79		15					15		
			20																					
												855	34		1239		413					413		

	Sold for Taxes	Valuations by School Districts as Equalized by Department of Taxation: District No. ..... Rate ..... Mills	District No. ..... Rate ..... Mills	District No. ..... Rate ..... Mills	District No. 1 Rate 24.0 Mills	District No. ..... Rate ..... Mills	District No. ..... Rate ..... Mills	Tax including State Homestead ..... Mills	State Tax on Non-Homestead 5.34 Mills	Special Taxes	Total Taxes		Paid	When Paid	Number of Receipt	March Settlement 1957	June Settlement 1957	Penalty	November Settlement 1957	Penalty	Collections to First Monday in January 1958	Penalty	Delinquent on First Monday in January 1958	Total Delinquent Tax and Penalty	Remarks
		Dollars	Dollars	Dollars	Dollars	Dollars	Dollars	$ cts.	$ cts.	$ cts.	$ cts.			Month Day Year		$ cts.	$ cts.	$ cts.	$ cts.	$ cts.	$ cts.	$ cts.	$ cts.	$ cts.	
1					15			360	08		368	1											368	405	
2					15			360	08		368	2											368	405	
3					15			360	08		368	3											368	405	
4					15			360	08		368	4	PAID IN FULL	MAY 31 1957											
5					15			360	08		368	5	PAID IN FULL	MAY 31 1957											
6					15			360	08		368	6	PAID IN FULL	MAY 31 1957											
7					15			360	08		368	7	PAID IN FULL	MAY 31 1957	1260										
8					15			360	08		368	8	PAID IN FULL	MAY 31 1957			22 08								
9					15			360	08		368	9	PAID IN FULL	MAY 31 1957											
10					15			360	08		368	10	2nd Half Paid 1st Half Paid	OCT 29 1957 MAY 27 1957	6887		3 68		3 68						
11					15			360	08		368	11	2nd Half Paid 1st Half Paid	OCT 29 1957 MAY 27 1957	6223										
12					15			360	08		368	12	PAID IN FULL	MAY 31 1957											
13					15			360	08		368	13	PAID IN FULL	MAY 31 1957											
14					15			360	08		368	14	PAID IN FULL	MAY 31 1957											
15					15			360	08		368	15	PAID IN FULL	MAY 31 1957	1260		25 76								
16					15			360	08		368	16	PAID IN FULL	MAY 31 1957											
17					15			360	08		368	17	PAID IN FULL	MAY 31 1957											
18					15			360	08		368	18	PAID IN FULL	MAY 31 1957											
19	PAID FOR TAXES				143			3434	76		3510	19	Pd DR # 29825			1-23-58							4614	Pd	
20												20													
					413			9914	220		10134						5152		368				4614		

Assessment Roll and Tax List of Real Property in the Towns of Shingobee, Cass County, Minnesota, for Taxes for the Year 1956.

Form 3C-156: WILLIS-DUFF PRINTERY, MINNEAPOLIS

* Indicate Type of Property: R-Residential, C-Commercial, I-Industrial, U-Utility, F-Farm, L-Lakeshore, T-Timber, M-Mineral

	In Whose Name Assessed	To Whose Transferred	Description of Property: Subdivision	Sec. or Lot	Town or Block	Rng.	Number of Acres of Land: Acres	100ths	No. School District	Indicate Homestead Tax or No	Indicate Agricultural Tax or No	* Indicate Type of Property	True and Full Valuations: Land Exclusive of Structures and Improvements	Buildings and Other Structures	Machinery Permanently Attached to Real Estate	Total True and Full Value	Assessed Valuations: Rural: Homestead Up to $1,000 20%	Rural: Over $1,000 and Non-Homestead 33⅓%	All Other: Timber Land Class 3c 20%	All Other: Homestead Up to $1,000 25%	All Other: Over $1,000 and Non-Homestead 40%	All Other: Machinery Permanently Attached to Real Estate 33⅓%	Total Assessed Value	Total Assessed Value as Equalized by the Board of Review	Final Equalized Value
													Dollars	Dollars	Dollars	Dollars	Dollars	Dollars	Dollars	Dollars	Dollars	Dollars	Dollars	Dollars	Dollars
1	W. W. + Elsie Waymack		Breezy Point	20						no	no	L	45			45		15					15		
2	" " "			21						"	"	"	45			45		15					15		
3	" " "			22						"	"	"	45			45		15					15		
4	" " "			23						"	"	R	45	1260		1305		435					435		
5	" " "			24						"	"	L	45			45		15					15		
6	" " "			25						"	"	"	45			45		15					15		
7	Alice M. Donaldson			26						"	"	"	45			45		15					15		
8	Chas. A. + Alice M. Donaldson			27						"	"	R	60	477		537		179					179		
9	Vernon L. Mc Reavy			28						"	"	"	360	351		411		137					137		
10	" "			29						"	"	L	60			60		20					20		
11	" "			30						"	"	"	60			60		20					20		
12	Jos. F. + Ella M. Rydlity			31						"	"	R	60	966		1026		342					342		
13	Maynard A. + Georgia M. Wood			32						"	"	L	60			60		20					20		
14	" " "			33						"	"	R	60	666		726		242					242		
15	" " "			34						"	"	L	60			60		20					20		
16	Carl A. + Ann E. Sagveen			35						"	"	R	60	1200		1260		420					420		
17	" " "			36						"	"	L	60			60		20					20		
18																									
19																									
20																									
													915	4980		5835		1945					1945		

Valuations by School Districts as Equalized by Department of Taxation

	Sold for Taxes	District No. ..... Rate ..... Mills	District No. ..... Rate ..... Mills	District No. ..... Rate ..... Mills	District No. 1 Rate 41.1 Mills	District No. ..... Rate ..... Mills	District No. ..... Rate ..... Mills	Tax including State Homestead ..... Mills	State Tax on Non-Homestead 5.34 Mills	Special Taxes	Total Taxes	Paid	When Paid: Month Day Year	Number of Receipt	March Settlement 1957	June Settlement 1957	Penalty	November Settlement 1957	Penalty	Collections to First Monday in January 1958	Penalty	Delinquent on First Monday in January 1958	Total Delinquent Tax and Penalty	Remarks
		Dollars	Dollars	Dollars	Dollars	Dollars	Dollars	$ cts.	$ cts.	$ cts.	$ cts.				$ cts.	$ cts.	$ cts.	$ cts.	$ cts.	$ cts.	$ cts.	$ cts.	$ cts.	
1					15			360	08		368	1 PAID IN FULL	MAY 31 1957			368							
2					15			360	08		368	2 PAID IN FULL	MAY 31 1957			368							
3					15			360	08		368	3 PAID IN FULL	MAY 31 1957			368							
4					435			10448	232		10680	4 PAID IN FULL	MAY 31 1957	12369		10680							
5					15			360	08		368	5 PAID IN FULL	MAY 31 1957			368							
6					15			360	08		368	6 PAID IN FULL	MAY 31 1957			368							
7					15			360	08		368	7 PAID IN FULL	FEB 4 1957	687	3.68								
8					179			4300	96		4396	8 PAID IN FULL	JAN 24 1957	445	43.96								
9					137			3240	74		3364	9 PAID IN FULL	MAY 31 1957			3364							
10					20			480	10		490	10 PAID IN FULL	MAY 31 1957	12341		490							
11					20			480	10		490	11 PAID IN FULL	MAY 31 1957			490							
12					342			8214	182		8396	12 Balance Paid	SEP 16 1957	14471									
												Part Paid	MAY 31 1957	12370		4500		38.96					
13					20			480	10		490	13 PAID IN FULL	MAY 31 1957			490							
14					242			5812	130		5942	14 PAID IN FULL	MAY 31 1957	12371		5942							
15					20			480	10		490	15 PAID IN FULL	MAY 31 1957			490							
16					420			10088	224		10312	16 2nd Half Paid	OCT 31 1957	6565		5401		5401					
												1st Half Paid	MAY 22 1951											
17					20			480	10		490	17 2nd Half Paid	OCT 31 1957	16555									
												1st Half Paid	MAY 22 1951											
18												18												
19												19												
20												20												
					1945			46712	1036		47748				43.96	33687		9277						

Form SC (56) 90-180-30-175 SHEPARD, MINNEAPOLIS

Assessment Roll and Tax List of Real Property in the Town of Shingobee, Cass County, Minnesota, for Taxes for the Year 1956.

* Indicate Type of Property: R-Residential, C-Commercial, I-Industrial, U-Utility, F-Farm, L-Lakeshore, T-Timber, M-Mineral

	In Whose Name Assessed	To Whom Transferred	Description of Property: Subdivision	Sec. or Lot	Town or Block	Rng.	Number of Acres of Land: Acres	100ths	Sec. School District	Indicate Homestead Tax as %	Indicate Agricultural Tax as %	Indicate Type of Property*	True and Full Valuations: Land Exclusive of Structures and Improvements	Buildings and Other Structures	Machinery Permanently Attached to Real Estate	Total True and Full Value	Assessed Valuations: Rural: Homestead Up to $1,000 20%	Rural: Over $1,000 and Non-Homestead 33⅓%	Rural: Timber Land Class 2a 20%	All Other: Homestead Up to $1,000 25%	All Other: Over $1,000 and Non-Homestead 40%	All Other: Machinery Permanently Attached to Real Estate 33⅓%	Total Assessed Value	Total Assessed Value as Equalized by the Board of Review	Final Equalized Value
													Dollars	Dollars	Dollars	Dollars	Dollars	Dollars	Dollars	Dollars	Dollars	Dollars	Dollars	Dollars	Dollars
	Theodore P. & Ella H. Rasmussen		Crescent Beach Part of Lot 3-Sec. 25-141-31	1	1				10																
									5	4/12	100	R	70	202		272				193			193		
											100			560											
										4/12	"	R	70	174		304				61	224		285		
	"	"		2																					
	"	"		3						100	"	X	70			70					28		28		
	"	"		4						"	"	C	70	280		350					140		140		
	"	"		5						"	"	"	70	280		350					140		140		
	"	"		6						"	"	"	70	280		350					140		140		
	Helen M. Grimes & Daniel E. Doherty			7						4/12	"	R	70	666		736				184			184		
	Clinton J. & Margaret Adams			8						100	"	I	70	420		490					196		196		
				9						"	"	"	70	280		350					100		100		
	Edith M. Jensen			10						"	"	"	70	215		285					114		114		
	"	"		11						100	"	"	70	395		465					116		116		
										4/12	"	R	70	577		647				93	123		216		
	"	"		12						100	"	"	70	525		595					238		238		
	Edith M. Jensen & Vint & E. J. Grundy	Vint		13						"	"	X	70			70					28		28		
	Marjorie Jensen			14						"	"	C	70	300		370					148		148		
	~~[illegible]~~ & Lizette C. Nelson			15						"	"	X	70			70					28		28		
	Rosalie E. Hamp																								
	" "	"		16						"	"	R	70	566		636				164			164		
	Hermit H. & Cecile E. Christiansen			17						100	"	"	70	580		650					260		260		
	J. B. & Mary Allen			18						"	"	"	70	785		855					342		342		
	" "			19						"	"	X	70			70					28		28		
	Alice A. Jensen			20						"	"	R	70	445		515					206		206		
	Hermit H. & Cecile E. Christiansen		E½ of	16									1400	7595		8995				693	2478		3173		

	Sold for Taxes	Validations by School Districts as Equalized by Department of Taxation: District No. ..... Rate ..... Mills	District No. ..... Rate ..... Mills	District No. ..... Rate ..... Mills	District No. 2 Rate 34.1 Mills	District No. ..... Rate ..... Mills	District No. ..... Rate ..... Mills	Tax including State Tax on Non-Homestead ..... Mills	State Tax on Non-Homestead 53.4 Mills	Special Taxes	Total Taxes	Paid	When Paid: Month	Day	Year	Number of Receipt	March Settlement 1957	June Settlement 1957	Penalty	November Settlement 1957	Penalty	Collections to First Monday in January 1958	Penalty	Delinquent on First Monday in January 1958	Total Delinquent Tax and Penalty	Remarks
		Dollars	Dollars	Dollars	Dollars	Dollars	Dollars	$ cts.	$ cts.	$ cts.	$ cts.						$ cts.	$ cts.	$ cts.	$ cts.	$ cts.	$ cts.	$ cts.	$ cts.	$ cts.	
1				193				46 36			46 36	1 PAID IN FULL	APR	4	1957											
2				61																						
				224				68 46	1 20		69 66	2 PAID IN FULL	APR	4	1957											
3				28				6 72	14		6 86	3 PAID IN FULL	APR	4	1957			225 90								
4				140				33 62	74		34 36	4 PAID IN FULL	APR	4	1957	579										
5				140				33 62	74		34 36	5 PAID IN FULL	APR	4	1957											
6				140				33 62	74		34 36	6 PAID IN FULL	APR	4	1957											
7				184				44 20			44 20	7 PAID IN FULL	MAY	31	1957	12372		44 20								
8				196				47 08	1 04		48 12	8 PAID IN FULL	MAY	31	1957	12373		48 12								
9				100				24 02	54		24 56	9 PAID IN FULL	MAY	31	1957			24 56								
10				114				27 40	60		28 00	10 PAID IN FULL	MAY	31	1957			28 00								
11				93				50 68	62		51 30	11 PAID IN FULL	MAY	13	1957	6091		51 30								
				185																						
12				238				57 16	1 28		58 44	12 PAID IN FULL	MAY	13	1957			58 44								
13				28				6 72	14		6 86	13 PAID IN FULL	MAY	13	1957			6 86								
14	SOLD FOR TAXES			148				35 54	78		36 32	14 PAID IN FULL	JUN	28	1957	13411				36 32	54					
15				28				6 72	14		6 86	15 PAID IN FULL	MAY	9	1957	6339		46 38								
16				164				39 40			39 40	16 PAID IN FULL	MAY	9	1957											
17				260				62 44	1 38		63 82	17 PAID IN FULL	MAY	9	1957	6338		63 82								
18				342				82 14	1 82		83 96	2nd Half Paid	OCT	31	1951			41 98		41 98						
												1st Half Paid	MAY	31	1957	16846										
19				28				6 72	14		6 86	2nd Half Paid	OCT	31	1959	12314		3 43		3 43						
												1st Half Paid	MAY	31	1957											
20				206				44 48	1 10		50 58	PAID IN FULL	MAY	31	1957	12375		50 58								
				693																						
				2478																						
				3173				762 10	13 14		775 24							692 35		81 73						

Form SC (56) 991-20-5470 (REPRINT) 5000-6-56

Assessment Roll and Tax List of Real Property in the Lawsonville of Shingobee, Cass County, Minnesota, for Taxes for the Year 1956.

* Indicate Type of Property: R-Residential, C-Commercial, I-Industrial, U-Utility, F-Farm, L-Lakeshore, T-Timber, M-Mineral

	In Whose Name Assessed	To Whom Transferred	Description of Property: Subdivision	Sec. or Lot	Town or Block	Rng.	Number of Acres of Land: Acres	100ths	No. School District	Indicates Homestead Tax or No	Indicates Agricultural Tax or No	* Indicates Type of Property	True and Full Valuations: Land Exclusive of Structures and Improvements	Buildings and Other Structures	Machinery Permanently Attached to Real Estate	Total True and Full Value	Assessed Valuations: Rural: Homestead Up to $4,000 20%	Rural: Over $4,000 and Non-Homestead 33⅓%	Rural: Timber Land Class 1c 20%	All Other: Homestead Up to $1,000 25%	All Other: Over $4,000 and Non-Homestead 40%	All Other: Machinery Permanently Attached to Real Estate 33⅓%	Total Assessed Value	Total Assessed Value as Equalized by the Board of Review	Final Equalized Value	Sold for Taxes	Valuations by School Districts as Equalized by Department of Taxation: District No. ..... Rate ..... Mills	District No. ..... Rate ..... Mills	District No. ..... Rate ..... Mills	Tax including State Homestead ..... Mills	State Tax on Non-Homestead 5.34 Mills	Special Taxes	Total Taxes	Paid	When Paid: Month Day Year	Number of Receipt	March Settlement 1957	June Settlement 1957	Penalty	November Settlement 1957	Penalty	Collections to First Monday in January 1958	Penalty	Delinquent on First Monday in January 1959	Penalty	Total Delinquent Tax and Penalty	Remarks
			Crescent Beach																																															
1	Albert M. + Alma Lang	" " "		21	1				6	110	100	(1)	92	300		392					392		392																									
2	" " "			22						110	"	R	90	235		325					110		110																									
3	" " "			23						"	"	(C)	90	235		325					110		110																									
4	Frank + Elizabeth Hirschfield	" "		24						"	"	L	190			190					28		28																									
5	" "	" "		25						"	"	R	90	1530		1620					648		648																									
6	" "	" "		26	Lots 1 & 15					"	"	"	35	195		230					92		92																									
7	Harold W. + Sylvia Hauser		E. 15 ft	26						"	"	"	90	230		320					328		328																									
8	Agnes Lockman			1	2					"	"	L	50			50					20		20																									
9	" "			2						"	"	"	50			50					20		20																									
10	" "			3						"	"	"	50			50					20		20																									
11	" "			4						"	"	"	50			50					20		20																									
12	" "			5						"	"	"	50			50					20		20																									
13																																																		
14																																																		
15																																																		
16																																																		
17																																																		
18																																																		
19																																																		
20																																																		
													792	3470		4197				93	1530		1623																									

	Sold for Taxes	Valuations by School Districts as Equalized by Department of Taxation	Tax including State Homestead ..... Mills	State Tax on Non-Homestead 5.34 Mills	Special Taxes	Total Taxes	Paid	When Paid	Number of Receipt	March Settlement 1957	June Settlement 1957	Penalty	November Settlement 1957	Penalty	Collections to First Monday in January 1958	Penalty	Delinquent on First Monday in January 1959	Penalty	Total Delinquent Tax and Penalty	Remarks
1		H 93 / 114	49.72	60		50.32	2nd Half Paid / 1st Half Paid	OCT 15 1957 / MAY 24 1957	11678											
2		110	26.42	58		27.00	2nd Half Paid / 1st Half Paid	OCT 15 1957 / MAY 24 1957	7218		52.16		52.16							
3		110	26.42	58		27.00	2nd Half Paid / 1st Half Paid	OCT 15 1957 / MAY 24 1957												
4		28	6.72	14		6.86	PAID IN FULL	MAY 31 1957			6.86									
5		648	155.64	3.46		159.10	PAID IN FULL	MAY 31 1957	11687		159.10									
6		92	22.10	50		22.60	PAID IN FULL	MAY 31 1957			22.60									
7		328	78.78	1.76		80.54	PAID IN FULL	MAY 31 1957	11678		80.54									
8	Abate. #6985	H 13 / ~~20~~	3.12 / ~~4.40~~	~~.10~~		3.12 / ~~4.40~~	PAID IN FULL	APR 1 1957												1.78 abated
9	" "	H 13 / ~~20~~	3.12 / ~~4.40~~	~~.10~~		3.12 / ~~4.40~~	PAID IN FULL	APR 1 1957												1.78 abated
10	" "	H 12 / ~~20~~	2.88 / ~~4.40~~	~~.10~~		2.88 / ~~4.40~~	PAID IN FULL	APR 1 1957	52251		15.14									2.02 "
11	" "	H 12 / ~~20~~	2.88 / ~~4.40~~	~~.10~~		2.88 / ~~4.40~~	PAID IN FULL	APR 1 1957												2.00 "
12	" "	H 13 / ~~20~~	3.12 / ~~4.40~~	~~.10~~		3.12 / ~~4.40~~	PAID IN FULL	APR 1 1957												1.78 abated
13																				
14																				
15																				
16																				
17																				
18																				
19																				
20																				
		H 93 / 1530 / 1623	329.80	8.12		337.92					336.40		52.16							0.36

Form 5C (56) 50,000-5470 COMPT., SUBMITTED

Assessment Roll and Tax List of Real Property in the Longwood of Shingobee, Cass County, Minnesota, for Taxes for the Year 1956.

* Indicate Type of Property: R-Residential, C-Commercial, I-Industrial, U-Utility, F-Farm, L-Lakeshore, T-Timber, M-Mineral

	In Whose Name Assessed	To Whom Transferred	Description of Property: Subdivision	Sec. or Lot	Town or Block	Rng.	Number of Acres of Land: Acres	100ths	No. School District	Indicate Homestead Tax or No	Indicate Agricultural Tax or No	Indicate Type of Property	True and Full Valuations: Land Exclusive of Structures and Improvements	Buildings and Other Structures	Machinery Permanently Attached to Real Estate	Total True and Full Value	Assessed Valuations: Rural: Homestead Up to $4,000 20%	Rural: Over $4,000 and Non-Homestead 33⅓%	All Other: Timber Land Class 3c 20%	All Other: Homestead Up to $4,000 25%	All Other: Over $4,000 and Non-Homestead 40%	All Other: Machinery Permanently Attached to Real Estate 33⅓%	Total Assessed Value	Total Assessed Value as Equalized by the Board of Review	Final Equalized Value
			Crescent Beach 1st Addn. Plat Book 3-No. 46-141-31										Dollars	Dollars	Dollars	Dollars	Dollars	Dollars	Dollars	Dollars	Dollars	Dollars	Dollars	Dollars	Dollars
1	Ruth C. & Owen C. Weyhoff			27					5	110	110	L	70			70					28		28		
2	Ethel L. Burns			28						410	"	R	60	900		960				240			240		
3	Harry L. & Florence Stoms Young			29						"	"	"	72	360		432				108			108		
4	Edmund C. & Mathilda J. Thomas			30						"	"	L	72			72				18			18		
5	" " "			31						"	"	"	72			72				18			18		
6	" " "			32						110	110		70	450											
7	L.L. Ruby Torrey			33						410	"	R	70	1300		1370	274	150					424		
8										410	"	"	71	160		231		77					77		
9																									
10																									
11																									
12																									
13																									
14																									
15																									
16																									
17																									
18																									
19																									
20																									
													487	3170		3657	274	227		384	28		913		

	Sold for Taxes	Validations by School Districts as Equalized by Department of Taxation: District No. ..... Rate ..... Mills	District No. ..... Rate ..... Mills	District No. 1 Rate 41.5 Mills	District No. ..... Rate ..... Mills	District No. ..... Rate ..... Mills	District No. ..... Rate ..... Mills	Tax including State Homestead ..... Mills	State Tax on Non-Homestead 5.34 Mills	Special Taxes	Total Taxes	Paid	When Paid: Month	Day	Year	Number of Receipt	March Settlement 1957	June Settlement 1957	Penalty	November Settlement 1957	Penalty	Collections to First Monday in January 1958	Penalty	Delinquent on First Monday in January 1958	Total Delinquent Tax and Penalty	Remarks
		Dollars	Dollars	Dollars	Dollars	Dollars	Dollars	$ cts.	$ cts.	$ cts.	$ cts.						$ cts.	$ cts.	$ cts.	$ cts.	$ cts.	$ cts.	$ cts.	$ cts.	$ cts.	
1					28			6 72	14		6 86	PAID IN FULL	MAY	31	1957	12376		6 86								
2					$ 240			57 64			57 64	PAID IN FULL	MAY	23	1957	6838		57 64								
3					$ 108			25 94			25 94	PAID IN FULL	MAY	31	1957	12371		25 94								
4					$ 18			4 32			4 32	PAID IN FULL	FEB	4	1957		4 32									
5					$ 18			4 32			4 32	PAID IN FULL	FEB	4	1957	1442	4 32									
6					$ 274 150			101 84	80		102 64	PAID IN FULL	FEB	4	1957		102 64									
7					77			18 50	42		18 92	PAID IN FULL	MAY	31	1957	12378		18 92								
8																										
9																										
10																										
11																										
12																										
13																										
14																										
15																										
16																										
17																										
18																										
19																										
20																										
				$ 658 255 713				219 26	1 26		220 64						109 25	109 36								

Form 5C (56) 50,000-5-57 COMPANY, BINGHAMTON, N.Y.

Assessment Roll and Tax List of Real Property in the Lawrence of Shingobee, Cass County, Minnesota, for Taxes for the Year 1956.

* Indicate Type of Property: R-Residential, C-Commercial, I-Industrial, U-Utility, F-Farm, L-Lakeshore, T-Timber, M-Mineral

	In Whose Name Assessed	To Whom Transferred	Description of Property: Subdivision (Wa. Ba. Ma. Ne. Bay Blk of Pool - Sec. 13-142-31)	Sec. or Lot	Town or Block	Reg.	Number of Acres of Land: Acres	100ths	No. School District	Indicate Homestead Tax or No	Indicate Agricultural Tax or No	Indicate Type of Property	True and Full Valuations: Land Exclusive of Structures and Improvements (Dollars)	Buildings and Other Structures (Dollars)	Machinery Permanently Attached to Real Estate (Dollars)	Total True and Full Value (Dollars)	Assessed Valuations: Rural: Homestead Up to $4,000 20% (Dollars)	Rural: Over $4,000 and Non-Homestead 33⅓% (Dollars)	All Other: Timber Land Class 3c 20% (Dollars)	All Other: Homestead Up to $4,000 25% (Dollars)	All Other: Over $4,000 and Non-Homestead 40% (Dollars)	All Other: Machinery Permanently Attached to Real Estate 33⅓% (Dollars)	Total Assessed Value (Dollars)	Total Assessed Value as Equalized by the Board of Review (Dollars)	Final Equalized Value (Dollars)
1	U. S. of America			1					5																
2	U. S. of America			2																					
3	U. S. of America			3																					
4	U. S. of America			4																					
5	U. S. of America			5																					
6	U. S. of America			6																					
7	U. S. of America			7																					
8	U. S. of America			8																					
9	Carl Johnson			9						1110	1112	11	1112			12		24					24		
10	Robert Price E. Ray Lestner			10						"	"	"	30			30		10					10		
11	Edwin T. & Lorraine Carnes			11						"	"	"	30			30		10					10		
12	Robt K. Buck & Ore-ta-Ki-e-Shig. Dal			12						"	"	"	30			30		10					10		
13	U. S. of America			13																					
14	U. S. of America			14																					
15	Pearl G. Anderson			15						"	"	"	30			30		10					10		
16	" "			16						"	"	"	30			30		10					10		
17	U. S. of America			17																					
18	U. S. of America			18																					
19	U. S. of America			19																					
20	U. S. of America			20																					
													222			222		74					74		

	Sold for Taxes	Valuations by School Districts as Equalized by Department of Taxation: District No. ..... Rate ..... Mills	District No. ..... Rate ..... Mills	District No. 10 Rate 24 Mills	District No. ..... Rate ..... Mills	District No. ..... Rate ..... Mills	Tax including State Homestead ..... Mills	State Tax on Non-Homestead 5.24 Mills	Special Taxes	Total Taxes	Paid	When Paid (Month Day Year)	Number of Receipt	March Settlement 1957	June Settlement 1957	Penalty	November Settlement 1957	Penalty	Collections to First Monday in January 1958	Penalty	Delinquent on First Monday in January 1958	Total Delinquent Tax and Penalty	Remarks
		Dollars	Dollars	Dollars	Dollars	Dollars	$ cts.	$ cts.	$ cts.	$ cts.				$ cts.	$ cts.	$ cts.	$ cts.	$ cts.	$ cts.	$ cts.	$ cts.	$ cts.	
1																							
2																							
3																							
4																							
5																							
6																							
7																							
8																							
9				24			576	12		588	PAID IN FULL	MAY 31 1957	10374		588								
10				10			240	06		246	PAID IN FULL	MAY 23 1957	6772		246								
11				10			240	06		246	PAID IN FULL	MAY 31 1957	10380		246								
12	SOLD FOR TAXES			10			240	06		246													
13																							
14																							
15				10			240	06		246	2nd Half Paid 1st Half Paid	OCT 31 1957 MAY 31 1957	6494		246		246				246	
16				10			240	06		246	2nd Half Paid 1st Half Paid	OCT 31 1957 MAY 31 1957	10452									
17																							
18																							
19																							
20																							
				74			1776	42		1818					1326		246				246		

Assessment Roll and Tax List of Real Property in the Town of Shingobee, Cass County, Minnesota, for Taxes for the Year 1956.

Form 5C (56) Miller-Davis Company, Minneapolis

* Indicate Type of Property: R-Residential, C-Commercial, I-Industrial, U-Utility, F-Farm, L-Lakeshore, T-Timber, M-Mineral

In Whose Name Assessed	To Whom Transferred		Subdivision	Sec. or Lot	Town or Block	Rng.	Acres	100ths	No. School District	Indicate Homestead Yes or No	Indicate Agricultural Yes or No	* Indicate Type of Property	Land Exclusive of Structures and Improvements (Dollars)	Buildings and Other Structures (Dollars)	Machinery Permanently Attached to Real Estate (Dollars)	Total True and Full Value (Dollars)	Rural: Homestead Up to $4,000 20% (Dollars)	Rural: Over $4,000 and Non-Homestead 33 1/3% (Dollars)	Timber Land Class 3e 20% (Dollars)	All Other: Homestead Up to $4,000 25% (Dollars)	All Other: Over $4,000 and Non-Homestead 40% (Dollars)	Machinery Permanently Attached to Real Estate 33 1/3% (Dollars)	Total Assessed Value (Dollars)	Total Assessed Value as Equalized by the Board of Review (Dollars)	Final Equalized Value (Dollars)
			Wa-Ba-Na-Ne-Bay																						
U. S. of America		1		21					5																
U. S. of America		2		22																					
U. S. of America		3		23																					
U. S. of America		4		24																					
U. S. of America		5		25																					
U. S. of America		6		26																					
		7																							
		8																							
		9																							
		10																							
		11																							
		12																							
		13																							
		14																							
		15																							
		16																							
		17																							
		18																							
		19																							
		20																							

	Sold for Taxes	District No. ... Rate ... Mills (Dollars)	District No. ... Rate ... Mills (Dollars)	District No. ... Rate ... Mills (Dollars)	District No. ... Rate ... Mills (Dollars)	District No. ... Rate ... Mills (Dollars)	District No. ... Rate ... Mills (Dollars)	Tax including State Homestead ... Mills ($ cts.)	State Tax on Non-Homestead ... Mills ($ cts.)	Special Taxes ($ cts.)	Total Taxes ($ cts.)		Paid	When Paid (Month Day Year)	Number of Receipt	March Settlement 1957 ($ cts.)	June Settlement 1957 ($ cts.)	Penalty ($ cts.)	November Settlement 1957 ($ cts.)	Penalty ($ cts.)	Collections to First Monday in January 1958 ($ cts.)	Penalty ($ cts.)	Delinquent on First Monday in January 1956 ($ cts.)	Total Delinquent Tax and Penalty ($ cts.)	Remarks
1												1													
2												2													
3												3													
4												4													
5												5													
6												6													
7												7													
8												8													
9												9													
10												10													
11												11													
12												12													
13												13													
14												14													
15												15													
16												16													
17												17													
18												18													
19												19													
20												20													

Assessment Roll and Tax List of Real Property in the Town of Shingobee, Cass County, Minnesota, for Taxes for the Year 1956.

* Indicate Type of Property: R-Residential, C-Commercial, I-Industrial, U-Utility, F-Farm, L-Lakeshore, T-Timber, M-Mineral

	In Whose Name Assessed	To Whom Transferred	Description of Property: Subdivision	Sec. or Lot	Town or Block	Reg.	Number of Acres of Land: Acres	100ths	No. School District	Indicate Homestead Tax n Ha	Indicate Agricultural Tax n Ha	Indicate Type of Property	True and Full Valuations: Land Exclusive of Structures and Improvements	Buildings and Other Structures	Machinery Permanently Attached to Real Estate	Total True and Full Value	Assessed Valuations: Rural: Homestead Up to $4,000 20%	Rural: Over $4,000 and Non-Homestead 33⅓%	All Other: Timber Land Class 1e 20%	All Other: Homestead Up to $4,000 25%	All Other: Over $4,000 and Non-Homestead 40%	All Other: Machinery Permanently Attached to Real Estate 33⅓%	Total Assessed Value	Total Assessed Value as Equalized by the Board of Review	Final Equalized Value
							Acres	100ths					Dollars	Dollars	Dollars	Dollars	Dollars	Dollars	Dollars	Dollars	Dollars	Dollars	Dollars	Dollars	Dollars
			Lynrice Heights																						
			Block 1, Lot 1, W. of Hy. Sec. 16-142-31																						
1	A. M. Meland			1					5	MO	MO	T	60			60		20					20		
2	" "			2						"	"	"	60			60		20					20		
3	" "			3						"	"	"	60			60		20					20		
4	" "			4						"	"	"	60			60		20					20		
5	" "			5						"	"	"	60			60		20					20		
6	" "			6						"	"	"	60			60		20					20		
7	" "			7						"	"	"	60			60		20					20		
8	" "			8						"	"	"	60			60		20					20		
9	" "			9						"	"	"	60			60		20					20		
10	" "			10						"	"	"	90			90		30					30		
11	Edwin A. Lundstrom		Subdy ½ of	10					482	"	"	R	65	400		465	93						93		
12	" "			11						"	"	T	60			60	12						12		
13	" "			12						"	"	"	60			60	12						12		
14	Edwin A. Lundstrom			13						"	"	R	60	300		360	72						72		
15	~~Victor Matter~~			14						MO	"	M	60			60		20					20		
16	~~Fred Fisher~~ Clarence Wilson			15						"	"	"	60			60		20					20		
17	" "			16						"	"	"	60			60		20					20		
18																									
19																									
20																									
													1055	700		1755	189	270					459		

	Sold for Taxes	Valuations by School Districts as Equalized by Department of Taxation: District No. ..... Rate ..... Mills	District No. ..... Rate ..... Mills	District No. 1 Rate 48.91 Mills	District No. ..... Rate ..... Mills	District No. ..... Rate ..... Mills	Tax including State Homestead ..... Mills	State Tax on Non-Homestead 5.34 ..... Mills	Special Taxes	Total Taxes	Paid	When Paid (Month Day Year)	Number of Receipt	March Settlement 1957	June Settlement 1957	Penalty	November Settlement 1957	Penalty	Collections to First Monday in January 1958	Penalty	Delinquent on First Monday in January 1959	Total Delinquent Tax and Penalty	Remarks
		Dollars	Dollars	Dollars	Dollars	Dollars	$ cts.	$ cts.	$ cts.	$ cts.				$ cts.	$ cts.	$ cts.	$ cts.	$ cts.	$ cts.	$ cts.	$ cts.	$ cts.	
1				20			480	10		490	1	1st Half Paid OCT 31 1957			245		245						
2				20			480	10		490	2	1st Half Paid OCT 31 1957			245		245						
3				20			480	10		490	3	1st Half Paid OCT 31 1957			245		245						
4				20			480	10		490	4	1st Half Paid OCT 31 1957			245		245						
5				20			480	10		490	5	1st Half Paid OCT 31 1957			245		245						
6				20			480	10		490	6	1st Half Paid OCT 31 1957	12381		245		245						
7				20			480	10		490	7	1st Half Paid OCT 31 1957	12449		245		245						
8				20			480	10		490	8	1st Half Paid OCT 31 1957			245		245						
9				20			480	10		490	9	1st Half Paid OCT 31 1957			245		245						
10				30			720	16		736	10	1st Half Paid OCT 31 1957			368		368						
11			#	93			2234			2234	11	PAID IN FULL APR 1 1957	5253		2810								
12			#	12			288			288	12	PAID IN FULL APR 1 1957											
13			#	12			288			288	13	PAID IN FULL APR 1 1957											
14	SOLD FOR TAXES		#	72			1730			1730	14	PAID IN FULL SEP 5 1957	14441				1730	51					
15				20			480	10		490	15										490	Pd	
16				20			480	10		490	16	Pd - DR # 29819	1-21-58		15.88						~~490~~	"	
17				20			480	10		490	17										~~490~~	"	
18											18												
19											19												
20											20												
			#	184																			
				276			11020	136		11156					5383		4303				1470		
				459																			

Assessment Roll and Tax List of Real Property in the Lowes of Shingobee, Cass County, Minnesota, for Taxes for the Year 1956.

Form SC (55) [illegible]

* Indicate Type of Property: R-Residential, C-Commercial, I-Industrial, U-Utility, F-Farm, L-Lakeshore, T-Timber, M-Mineral

	In Whose Name Assessed	To Whom Transferred	Description of Property: Subdivision	Sec. or Lot	Town or Block	Rng.	Number of Acres of Land: Acres	Number of Acres of Land: 100ths	No. School District	Indicate Homestead Tax or Re	Indicate Agricultural Tax or Re	* Indicate Type of Property	True and Full Valuations: Land Exclusive of Structures and Improvements (Dollars)	Buildings and Other Structures (Dollars)	Machinery Permanently Attached to Real Estate (Dollars)	Total True and Full Value (Dollars)	Assessed Valuations: Rural: Homestead Up to $4,000 20%	Rural: Over $4,000 and Non-Homestead 33⅓%	Timber Land Class 3c 20%	All Other: Homestead Up to $4,000 25%	All Other: Over $4,000 and Non-Homestead 40%	Machinery Permanently Attached to Real Estate 33⅓%	Total Assessed Value (Dollars)	Total Amended Value as Equalized by the Board of Review (Dollars)	Final Equalized Value (Dollars)
1	Hilding A. & Jeanette Johnson		Sunrise Heights	17					5	yes	no	R	60	1150		1210	242						242		
2	" " "			18						"	"	R	60			60	12						12		
3	" " "			19						"	"	"	60			60	12						12		
4	" " "			20						"	"	"	60			60	12						12		
5																									
6																									
7																									
8																									
9																									
10																									
11																									
12																									
13																									
14																									
15																									
16																									
17																									
18																									
19																									
20																									
													240	1150		1390	278						278		

	Sold for Taxes	Valuations by School Districts as Equalized by Department of Taxation: District No. ..... Rate ..... Mills	District No. ..... Rate ..... Mills	District No. ..... Rate ..... Mills	District No. ..... Rate ..... Mills	District No. ..... Rate ..... Mills	District No. ..... Rate ..... Mills	Tax Including State Homestead ..... Mills	State Tax on Non-Homestead ..... Mills	Special Taxes	Total Taxes		Paid	When Paid (Month Day Year)	Number of Receipt	March Settlement 1957	June Settlement 1957	Penalty	November Settlement 1957	Penalty	Collections to First Monday in January 1958	Penalty	Delinquent on First Monday in January 1958	Total Delinquent Tax and Penalty	Remarks
		Dollars	Dollars	Dollars	Dollars	Dollars	Dollars	$ cts.	$ cts.	$ cts.	$ cts.					$ cts.	$ cts.	$ cts.	$ cts.	$ cts.	$ cts.	$ cts.	$ cts.	$ cts.	
1				#242				58 12			58 12	1	PAID IN FULL	APR 3 0 1957											
2				#12				2 88			2 88	2	PAID IN FULL	APR 3 0 1957	3880		66 76								
3				#12				2 88			2 88	3	PAID IN FULL	APR 3 0 1957											
4				#12				2 88			2 88	4	PAID IN FULL	APR 3 0 1957											
5												5													
6												6													
7												7													
8												8													
9												9													
10												10													
11												11													
12												12													
13												13													
14												14													
15												15													
16												16													
17												17													
18												18													
19												19													
20												20													
				#278				66 76			66 76						66 76								

Form SC (56) WILLIAM-BATES PRINTING, MINNEAPOLIS

Assessment Roll and Tax List of Real Property in the Town of Shingobee, Cass County, Minnesota, for Taxes for the Year 1956.

* Indicate Type of Property: R-Residential, C-Commercial, I-Industrial, U-Utility, F-Farm, L-Lakeshore, T-Timber, M-Mineral

	In Whose Name Assessed	To Whom Transferred	Description of Property: Subdivision	Sec. or Lot	Town or Block	Rng.	Number of Acres of Land: Acres	100ths	No. School District	Indicate Homestead Tax or No	Indicate Agricultural Tax or No	Indicate Type of Property	True and Full Valuations: Land Exclusive of Structures Improvements	Buildings and Other Structures	Machinery Permanently Attached to Real Estate	Total True and Full Value	Assessed Valuations, Rural: Homestead Up to $4,000 20%	Over $4,000 and Non-Homestead 33⅓%	Timber Land Class 3a 20%	All Other: Homestead Up to $4,000 25%	Over $4,000 and Non-Homestead 40%	Machinery Permanently Attached to Real Estate 33⅓%	Total Assessed Value	Total Assessed Value as Equalized by the Board of Review	Final Equalized Value	Sold for Taxes	Validations by School Districts as Equalized by Department of Taxation	Tax including State Homestead ....Mills	State Tax on Non-Homestead 5.34 Mills	Special Taxes	Total Taxes		Paid	When Paid (Month Day Year)	Number of Receipt	March Settlement 1957	June Settlement 1957	Penalty	November Settlement 1957	Penalty	Collections to First Monday in January 1958	Penalty	Delinquent on First Monday in January 1958	Penalty	Total Delinquent Tax and Penalty	Remarks
			Charlton's Beach Lot 3 - Sec. 34-141-31										Dollars	Dollars	Dollars	Dollars	Dollars	Dollars	Dollars	Dollars	Dollars	Dollars	Dollars	Dollars	Dollars		Dollars	$ cts.	$ cts.	$ cts.	$ cts.					$ cts.	$ cts.	$ cts.	$ cts.	$ cts.	$ cts.	$ cts.	$ cts.		
1	Edward N. & Jean M. Cook		That Part of Lot 13 lying N of the line of Map 141-31						5	100	100	L	30			30		10					10				10	2.40	.06		2.46	1	PAID IN FULL	MAY 31 1957	12384		2.46								
2	Sam J. Carpenter		" " 14 " " " " "							"	"	"	30			30		10					10				10	2.40	.06		2.46	2	PAID IN FULL	MAY 16 1957	6736		2.46								
3	Arthur B. & Evelyn J. Hunt		" " 15 " " " " "							"	"	"	30			30		10					10				10	2.40	.06		2.46	3	PAID IN FULL	MAY 31 1957	12313		2.46								
4	J. M. Brandt		" " 16 " " " " "							"	"	"	45			45		15					15				15	2.60	.08		2.68	4	PAID IN FULL	MAY 31 1957	12384		2.68								
5	" "			17						"	"	R	100	1001		1101		367					367			SOLD FOR TAXES	367	8.16	1.96		10.12	5	PAID IN FULL	MAY 31 1957			10.12								
6	Helen D. Reese			18						"	"	L	60			60		20					20				20	4.80	.10		4.90	6	PAID IN FULL	APR 29 1957	3844		4.90								
7	Effie Kiedelbaughs			19						"	"	"	60			60		20					20				20	4.80	.10		4.90	7	PAID IN FULL	JAN 25 1957	1221	4.90									
8	Charles E. & Ella E. Wright			20						"	"	"	60			60		20					20				20	4.80	.10		4.90	8	PAID IN FULL	MAY 23 1957	6772		4.90								
9	Marcus M. Eckenberry			21						"	"	"	60			60		20					20				20	4.80	.10		4.90	9	PAID IN FULL	APR 22 1957	3744		4.90								
10	Helen D. Reese			22						"	"	R	60	600		660	132						132			54	132	3.70			3.70	10	PAID IN FULL	MAY 22 1957	6734		3.70								
11	George E. & Muriel Martens			23						"	"	L	60			60		20					20				20	4.80	.10		4.90	11	PAID IN FULL	FEB 2 1957	1166	4.90									
12	Elmer A. & Gertrude Oslund + Lucille A. Oslund E. Ray & Esther			24						"	"	"	60			60		20					20				20	4.80	.10		4.90	12	PAID IN FULL	MAY 23 1957	6772		4.90								
13	Marcus M. Eckenberry		Vacated Much unplatted N. of Lot 26 Lot 25							"	"	"	60			60		20					20				20	4.80	.10		4.90	13	PAID IN FULL	APR 22 1957	3744		4.90								
14	Helen D. Reese		Outlot A							"	"	"	60			60		20					20				20	4.80	.10		4.90	14	PAID IN FULL	MAY 31 1957	12385		4.90								
15	Adam S. Reisz		Outlot B Beg W 200' of S 150'							"	"	"	60			60		20					20				20	4.80	.10		4.90	15	PAID IN FULL	MAY 31 1957			4.90								
16	Alphia H. Miner		W 200' of S 150' of 2							1/2	"	R	60	300		360	72						72			4	72	1.730			1.730	16	PAID IN FULL	MAY 13 1957	6361		1.730								
17																																17												
18																																18												
19																																19												
20																																20												
													995	1901		2896	204	692					896			4	204	19.16	3.12		19.28					9.80	18.48							
																											692																		
																											896																		

Lots 13-14-15-16

Charlton Beach

Form SC (56) 50,000-5-56 (500107) 50000-70

Assessment Roll and Tax List of Real Property in the Towns of Shingobee, Cass County, Minnesota, for Taxes for the Year 1956.

* Indicate Type of Property: R-Residential, C-Commercial, I-Industrial, U-Utility, F-Farm, L-Lakeshore, T-Timber, M-Mineral

	In Whose Name Assessed	To Whom Transferred	Description of Property: Subdivision	Sec. or Lot	Town or Block	Reg.	Number of Acres of Land: Acres	Tenths	No. School District	Indicate Homestead Yes or No	Indicate Agricultural Yes or No	* Indicate Type of Property	True and Full Valuations: Land Exclusive of Structures and Improvements	Buildings and Other Structures	Machinery Permanently Attached to Real Estate	Total True and Full Value	Assessed Valuations: Rural: Homestead Up to $4,000 20%	Rural: Over $4,000 and Non-Homestead 33⅓%	All Other: Timber Land Class 3e 20%	All Other: Homestead Up to $4,000 25%	All Other: Over $4,000 and Non-Homestead 40%	Machinery Permanently Attached to Real Estate 33⅓%	Total Assessed Value	Total Assessed Value Equalized by the Board of Review	Final Equalized Value	Sold for Taxes	Tax including State Homestead ...Mills	State Tax on Non-Homestead 5.94 Mills	Special Taxes	Total Taxes	Paid	When Paid (Month Day Year)	Number of Receipt	March Settlement 1957	June Settlement 1957	Penalty	November Settlement 1957	Penalty	Collections to First Monday in January 1958	Penalty	Delinquent on First Monday in January 1958	Total Delinquent Tax and Penalty	Remarks
			Smokey Island to Walker (Part of SW¼ SW¼ + Part of Lot 4 Sec. 26-142-31)																																									
1	Norman James Iverson				Deserted				5	yes	100	R																																
2	Georgia L + Sylvia A. Jensen		Part of	1						"	"	"	20			20	4						4																				
3	Norman James Iverson			2						"	"	"	60			60	12						12																				
4	" " "			3						"	"	R	60	360		320	64						64																				
5	James Iverson			4						"	"	"	60	410		470	94						94																				
6	Floyd + Lucia H. Petroske			5						"	"	T	20	140		160	32						32																				
7	" " "			6																																								
8	" " "			7						"	"	"	60			60	12						12																				
9	" " "			8																																								
10	" " "			9						"	"	R	60	960		1020	204						204																				
11	" " "			10																																								
12	Frank E + Bess E. Stelte			11						120	"	T	51			51		17					17																				
13	" " "			12						"	"	"	51			51		17					17																				
14	Floyd + Lucia H. Petroske			13						40	"	"	50			50	10						10																				
15	Julius D + Monica A. Johnson			14						120	"	"	51			51		17					17																				
16	Wm. E. + Daisy Hendelding			15						40	"	T	75	1500		1575	315						315																				
17	Floyd + Lucia H. Petroske			16						"	"	"	50			50	10						10																				
18																																												
19																																												
20																																												
													769	3830		3999	769	51					820																				

Valuations by School Districts as Equalized by Department of Taxation

	District No. ..... Rate ..... Mills	District No. ..... Rate ..... Mills	District No. ..... Rate ..... Mills	District No. 1 Rate 24.8 Mills	District No. ..... Rate ..... Mills	District No. ..... Rate ..... Mills
	Dollars	Dollars	Dollars	Dollars	Dollars	Dollars
1				4 12		
2				4 4		
3				4 12		
4				4 64		
5				4 94		
6				4 32		
7						
8				4 12		
9						
10				4 204		
11						
12				17		
13				17		
14				4 10		
15				17		
16				4 315		
17				4 10		
18						
19						
20						
				4 769 51 820		

	Paid	When Paid (Month Day Year)	Number of Receipt	March Settlement 1957	June Settlement 1957	Penalty	November Settlement 1957	Penalty	Collections to First Monday in January 1958	Penalty	Delinquent on First Monday in January 1958	Total Delinquent Tax and Penalty	Remarks
				$ cts.	$ cts.	$ cts.	$ cts.	$ cts.	$ cts.	$ cts.	$ cts.	$ cts.	
1	PAID IN FULL	MAY 3 1 1957	8205		2 88								
2	PAID IN FULL	APR 2 2 1957	8556		9 6								
3	PAID IN FULL	MAY 3 1 1957	8205		2 88								
4	PAID IN FULL	MAY 3 1 1957			15 38								
5	PAID IN FULL	MAY 2 2 1957	8557		22 58								
6	2nd Half Paid 1st Half Paid	OCT 2 5 1957 MAY 3 1 1957	17669 6152		3 84		3 84						
7													
8	2nd Half Paid 1st Half Paid	OCT 2 5 1957 MAY 3 1 1957	17669 6152		1 44		1 44						
9													
10	2nd Half Paid 1st Half Paid	OCT 2 5 1957 MAY 3 1 1957	17669 6152		24 50		24 50						
11													
12	2nd Half Paid 1st Half Paid	SEP 2 8 1957 MAY 2 8 1957	17672 8172		4 18		4 18						
13	2nd Half Paid 1st Half Paid	SEP 2 8 1957 MAY 2 8 1957	17672 8172										
14	Balance Paid Part Paid	OCT 2 5 1957 MAY 3 1 1957	17669 6152		2 09		31						
15	PAID IN FULL	OCT 4 1957	14654				4 18						15
16	2nd Half Paid 1st Half Paid	SEP 2 8 1957 MAY 2 8 1957	17672 8172		3 7 83		3 7 83						
17	2nd Half Paid 1st Half Paid	OCT 2 5 1957 MAY 3 1 1957	17669 6152		1 20		1 20						
18													
19													
20													
					119 76		77 48						

Assessment Roll and Tax List of Real Property in the Town of Shingobee, Cass County, Minnesota, for Taxes for the Year 1956.

Form SC (55) WILLIS-NATE COMPANY, MINNEAPOLIS

* Indicate Type of Property: R-Residential, C-Commercial, I-Industrial, U-Utility, F-Farm, L-Lakeshore, T-Timber, M-Mineral

	In Whose Name Assessed	To Whom Transferred	Description of Property: Subdivision	Sec. or Lot	Town or Block	Reg.	Number of Acres of Land (Acres / 100ths)	No. School District	Indicate Homestead Tax or No	Indicate Agricultural Tax or No	* Indicate Type of Property	True and Full Valuations: Land Exclusive of Structures and Improvements (Dollars)	Buildings and Other Structures (Dollars)	Machinery Permanently Attached to Real Estate (Dollars)	Total True and Full Value (Dollars)	Assessed Valuations, Rural: Homestead Up to $4,000 20% (Dollars)	Over $4,000 and Non-Homestead 33⅓% (Dollars)	Timber Land Class 2a 20% (Dollars)	All Other: Homestead Up to $4,000 25% (Dollars)	Over $4,000 Non-Homestead 40% (Dollars)	Machinery Permanently Attached to Real Estate 33⅓% (Dollars)	Total Assessed Value (Dollars)	Total Assessed Value as Equalized by the Board of Review (Dollars)	Final Equalized Value (Dollars)
			Belfords 1st Addn. to Shingobee Islands Part of Lot 5 Sec. 2 T141 R33																					
1	William A. + Grace S. Wendt			1				5	no	no	R	100	248		348		116					116		
2	" " "			2					yes	"	"	100	250		350	70						70		
3	Harold H. + Amelia F. Fillman			3					"	"	"	100	768		868				217			217		
4	Katherine R. + Katherine B. Pelford			4					"	"	"	100			100				25			25		
5	" " "			5					"	"	"	100	460		560				140			140		
6																								
7																								
8																								
9																								
10																								
11																								
12																								
13																								
14																								
15																								
16																								
17																								
18																								
19																								
20																								
												500	1726		2226	70	116		382			568		

	Sold for Taxes	Valuations by School Districts as Equalized by Department of Taxation: District No. ..... Rate ..... Mills	District No. ..... Rate ..... Mills	District No. ..... Rate ..... Mills	District No. 2146 Rate 24.91 Mills	District No. ..... Rate ..... Mills	District No. ..... Rate ..... Mills	Tax including State Homestead ..... Mills	State Tax on Non-Homestead 5.34 Mills	Special Taxes	Total Taxes	Paid	When Paid (Month Day Year)	Number of Receipt	March Settlement 1957	June Settlement 1957	Penalty	November Settlement 1957	Penalty	Collections to First Monday in January 1958	Penalty	Delinquent on First Monday in January 1958	Total Delinquent Tax and Penalty	Remarks
		Dollars	Dollars	Dollars	Dollars	Dollars	Dollars	$ cts.	$ cts.	$ cts.	$ cts.				$ cts.	$ cts.	$ cts.	$ cts.	$ cts.	$ cts.	$ cts.	$ cts.	$ cts.	
1					116			2786	62		2848	2nd Half Paid	OCT 31 1957	15787										
												1st Half Paid	MAY 14 1957	6666		2265		2265						
2					+ 70			1682			1682	2nd Half Paid	OCT 31 1957											
												1st Half Paid	MAY 23 1957											
3					+ 217			5212			5212	2nd Half Paid	OCT 31 1957	15788										
												1st Half Paid	MAY 23 1957	6743		2606		2606						
4					+ 25			600			600	PAID IN FULL	MAY 29 1957	7877		300								
5					+ 140			3362			3362	PAID IN FULL	MAY 29 1957			3362								
6																								
7																								
8																								
9																								
10																								
11																								
12																								
13																								
14																								
15																								
16																								
17																								
18																								
19																								
20																								
					# 452																			
					116			13642	62		13704					8833		4871						
					568																			

Assessment Roll and Tax List of Real Property in the Towns of Shingobee

Form SC (55) BLAIR-DAVIS COMPANY, MINNEAPOLIS

* Indicate Type of Property: R-Residential, C-Commercial, I-Industrial, U-Utility, F-Farm, L-Lakeshore, T-Timber, M-Mineral

	In Whose Name Assessed	To Whom Transferred	Description of Property: Subdivision	Sec. or Lot	Town or Block	Reg.	Number of Acres of Land: Acres	100ths	No. School District	Indicate Homestead Yes or No	Indicate Agricultural Yes or No	* Indicate Type of Property	True and Full Valuations: Land Exclusive of Structures and Improvements (Dollars)	Buildings and Other Structures (Dollars)	Machinery Permanently Attached to Real Estate (Dollars)	Total True and Full Value (Dollars)	Assessed Valuations: Rural: Homestead Up to $1,000 20% (Dollars)	Rural: Over $1,000 and Non-Homestead 33⅓% (Dollars)	All Other: Timber Land Class 2c 20% (Dollars)	All Other: Homestead Up to $1,000 25% (Dollars)	All Other: Over $1,000 and Non-Homestead 40% (Dollars)	All Other: Machinery Permanently Attached to Real Estate 33⅓% (Dollars)	Total Assessed Value	Total Assessed Value as Equalized by the Board of Review (Dollars)	Final Equalized Value (Dollars)
			Park Point																						
			all Government Lots 1 Sec. 35 & 2 Sec. 26 - 141-31																						
	Clarence J. & Sadie B. Eisenpeter			1					5	NO	NO	R	100	351		951		317					317		
	" " "			2						"	"	L	60			60		20					20		
	Stephen Leonard & Arthur H. Grabe			3						"	"	"	60			60		20					20		
	William K. & Anna Marie B. & Charles J. Hansen			4						"	"	R	62	1000		1062		354					354		
	" " "			5						"	"	L	60			60		20					20		
	Channing R. Smith			6						"	"	"	60			60		20					20		
	Chas. C. & Georgia Smith			7						"	"	"	62	850		912		304					304		
	Vernon & Margaret S. Heim & Robert & Janet S. Lemon			8						"	"	R	60	552		612		204					204		
	~~Wm. & Marjorie S. Kessler~~ H. D. Scott			9						"	"	L	60	950		1010	202						202		
	Alfred C. & Bertha F. Kunsch			10						"	"	"	60			60		20					20		
	Rose B. & Grace A. Lane			11						"	"	R	60	1000		1060	212						212		
	Dorothy S. Allen E. & Donald R. Swanson			12						"	"	"	61	800		861		287					287		
	Arnold A. & Devan H. Lee			13						"	"	"	60	849		909		303					303		
	Glen W. & Maurine Witham			14						"	"	L	60			60		20					20		
	Arnold A. & Devan H. Lee & Donald O. & Eileen Imdall			15						"	"	"	60			60		20					20		
	Harold A. R. & Eleanor F. Imdall			16						"	"	R	62	850		912		304					304		
	Oscar J. & Mildred V. Thoring			17						"	"	"	61	875		936		312					312		
	Victor C. & Wilf Levander			18						"	"	L	60			60		20					20		
	~~Glen W. & Maurine Witham & C. J. & E. Eisenpeter~~			19						"	"	"	60			60		20					20		
	" " " " " "			20						"	"	"	60			60		20					20		
													1248	8537		9785	414	2585					2999		

	Sold for Taxes	Valuations by School Districts as Equalized by Department of Taxation: District No. ..... Rate ..... Mills (Dollars)	District No. ..... Rate ..... Mills (Dollars)	District No. ..... Rate ..... Mills (Dollars)	District No. 57 Rate 44 Mills (Dollars)	District No. ..... Rate ..... Mills (Dollars)	District No. ..... Rate ..... Mills (Dollars)	Tax including State Homestead ..... Mills ($ cts.)	State Tax on Non-Homestead 5.34 Mills ($ cts.)	Special Taxes ($ cts.)	Total Taxes ($ cts.)		Paid	When Paid: Month Day Year	Number of Receipt	March Settlement 1957 ($ cts.)	June Settlement 1957 ($ cts.)	Penalty ($ cts.)	November Settlement 1957 ($ cts.)	Penalty ($ cts.)	Collections to First Monday in January 1958 ($ cts.)	Penalty ($ cts.)	Delinquent on First Monday in January 1958 ($ cts.)	Total Delinquent Tax and Penalty ($ cts.)	Remarks
1				317				7614	170		7784	1	2nd Half Paid ~~1st Half Paid~~	OCT 31 1957 MAY 31 1957	16498				41 37						
2				20				480	10		490	2	2nd Half Paid ~~1st Half Paid~~	OCT 31 1957 MAY 31 1957	14001		41 37								
3				20				480	10		490	3	PAID IN FULL	MAY 31 1957	12350		490								
4				354				8502	190		8692	4	PAID IN FULL	MAY 31 1957			8692								
5				20				480	10		490	5	PAID IN FULL	MAY 31 1957	12386		490								
6				20				480	10		490	6	PAID IN FULL	MAY 18 1957	4227		7959								
7				304				7302	162		7464	7	PAID IN FULL	MAY 18 1957											
8				204				4900	108		5008	8	PAID IN FULL	MAY 31 1957	12347		5008								
9				H 202				4852			4852	9	PAID IN FULL	MAY 28 1957	7843		4852								
10				20				480	10		490	10	PAID IN FULL	1956-57	8184		490								
11				H 212				5092			5092	11	PAID IN FULL	MAY 31 1957	12388		5092								
12	SOLD FOR TAXES			287				6844	154		7048	12											7048		
13				303				7278	162		7440	13	PAID IN FULL	MAY 28 1957	8227		7440								
14				20				480	10		490	14	PAID IN FULL	MAY 31 1957	8254		490								
15				20				480	10		490	15	PAID IN FULL	MAY 31 1957											
16				304				7302	162		7464	16	PAID IN FULL	APR 23 1957	16858		7464								
17				312				7494	166		7660	17	2nd Half Paid ~~1st Half Paid~~	OCT 31 1957 MAY 21 1957	16788		40 75		40 75						
18				20				480	10		490	18	2nd Half Paid ~~1st Half Paid~~	OCT 31 1957 MAY 24 1957	16847										
19				20				480	10		490	19	PAID IN FULL	MAY 31 1957			490								
20				20				480	10		490	20	PAID IN FULL	MAY 31 1957	14902		490								
				~~H~~ 414																					
				2585				72050	1374		73424						581 44		82 12				7048		
				2999																					

Assessment Roll and Tax List of Real Property in the Towns of Shingobee, Cass County, Minnesota, for Taxes for the Year 1956.

Form SC (55) MILLS-DAVIS PRINT, MINNEAPOLIS

* Indicate Type of Property: R-Residential, C-Commercial, I-Industrial, U-Utility, F-Farm, L-Lakeshore, T-Timber, M-Mineral

	IN WHOSE NAME ASSESSED	TO WHOM TRANSFERRED	DESCRIPTION OF PROPERTY: SUBDIVISION	Sec. or Lot	Town or Block	Rng.	Number of Acres of Land: Acres	100ths	No. School District	Indicate Homestead Tax or No	Indicate Agricultural Tax or No	* Indicate Type of Property	TRUE AND FULL VALUATIONS: LAND Exclusive of Structural Improvements	BUILDINGS and Other Structures	MACHINERY Permanently Attached to Real Estate	TOTAL True and Full Value	ASSESSED VALUATIONS: RURAL: Homestead Up to $4,000 20%	RURAL: Over $4,000 and Non-Homestead 33⅓%	ALL OTHER: Timber Land Class 3e 20%	ALL OTHER: Homestead Up to $4,000 25%	ALL OTHER: Over $4,000 and Non-Homestead 40%	ALL OTHER: MACHINERY Permanently Attached to Real Estate 33⅓%	TOTAL ASSESSED VALUE	Total Assessed Value as Equalized by the Board of Review	FINAL EQUALIZED VALUE
													Dollars	Dollars	Dollars	Dollars	Dollars	Dollars	Dollars	Dollars	Dollars	Dollars	Dollars	Dollars	Dollars
1	Peggy D. Cowdery		Park Point	21					5	no	no	L	60			60		30					30		
2	" "			22						"	"	"	60			60		30					30		
3				23						"	"	"	60			60		30					30		
4	Carl E. + Hilda R. Oslund			24						"	"	"	60			60		30					30		
5	Al E. Woock, Glenn Witham + C. J. Elingsetter			25						"	"	"	60			60		30					30		
6	Ref. Bullock, Jr. + Mathilda Bullock			26						"	"	"	60			60		30					30		
7	" " " " " "			27						"	"	"	60			60		30					30		
8	" " " " " "			28						"	"	"	60			60		30					30		
9	John D. + Phyllis J. Spence			29						"	"	"	60			60		30					30		
10	" " " " " "			30						"	"	"	60			60		30					30		
11	Al E. Woock, Glenn Witham, C. J. Elingsetter			31						"	"	"	60			60		30					30		
12	" " " " " "			32						"	"	"	60			60		30					30		
13	George + Helen Petroff			33						"	"	"	60			60		30					30		
14	" " "			34						"	"	R	60	951		1011		337					337		
15	" " "			35						"	"	L	60			60		30					30		
16	Al E. Woock, Glenn Witham, C. J. Elingsetter			36						"	"	"	60			60		30					30		
17	" " " " " "			37						"	"	"	45			45		15					15		
18	" " " " " "			38						"	"	"	45			45		15					15		
19																									
20																									
													1050	951		2001		667					667		

VALUATIONS BY SCHOOL DISTRICTS AS EQUALIZED BY DEPARTMENT OF TAXATION

	SOLD FOR TAXES	District No. ..... Rate ..... Mills	District No. ..... Rate ..... Mills	District No. ..... Rate ..... Mills	District No. ..... Rate ..... Mills	District No. ..... Rate ..... Mills	District No. ..... Rate ..... Mills	Tax including State Homestead ..... Mills	State Tax on Non-Homestead 5.34 Mills	SPECIAL TAXES	TOTAL TAXES		PAID	WHEN PAID	Number of Receipt	March Settlement 1957	June Settlement 1957	Penalty	November Settlement 1957	Penalty	Collections to First Monday in January 1958	Penalty	Delinquent on First Monday in January 1958	Penalty	Total Delinquent Tax and Penalty	REMARKS
		Dollars	Dollars	Dollars	Dollars	Dollars	Dollars	$ cts.	$ cts.	$ cts.	$ cts.			Month Day Year		$ cts.	$ cts.	$ cts.	$ cts.	$ cts.	$ cts.	$ cts.	$ cts.	$ cts.	$ cts.	
1					20			480	10		490	1	PAID IN FULL	MAY 24 1957			490									
2					20			480	10		490	2	PAID IN FULL	MAY 24 1957	7247		490									
3					20			480	10		490	3	PAID IN FULL	MAY 31 1957	7447		490									
4					20			480	10		490	4	PAID IN FULL	MAY 24 1957	7247		490									
5					20			480	10		490	5	PAID IN FULL	MAY 31 1957			490									
6					20			480	10		490	6	PAID IN FULL	MAY 31 1957			490									
7					20			480	10		490	7	PAID IN FULL	MAY 31 1957	14002		490									
8					20			480	10		490	8	PAID IN FULL	MAY 31 1957			490									
9					20			480	10		490	9	PAID IN FULL	MAY 31 1957	12389		490									
10					20			480	10		490	10	PAID IN FULL	MAY 31 1957			490									
11					20			480	10		490	11	PAID IN FULL	MAY 31 1957												
12					20			480	10		490	12	PAID IN FULL	MAY 31 1957	11865		980									
13					20			480	10		490	13	PAID IN FULL	FEB 27 1957		4.90										
14					337			8044	180		8274	14	PAID IN FULL	FEB 27 1957	3214	82.74										
15					20			480	10		490	15	PAID IN FULL	FEB 27 1957		4.90										
16		Abate.	$6.45	10	20			240	06		246	16	PAID IN FULL	MAY 31 1957			246									2.44 Abated
17		"	"	45				180	04		184	17	PAID IN FULL	MAY 31 1957	14002		184									1.72 "
18		"	"	45				180	04		184	18	PAID IN FULL	MAY 31 1957			184									1.72 "
19												19														
20												20														
					667			16014	346		16360					82.64	6518									5.88

Assessment Roll and Tax List of Real Property in the Lowes of Shingobee, Cass County, Minnesota, for Taxes for the Year 1956.

Form 5C (56) WILLIS DUNN PRINTING, BEMIDJI

* Indicate Type of Property: R-Residential, C-Commercial, I-Industrial, U-Utility, F-Farm, L-Lakeshore, T-Timber, M-Mineral

	IN WHOSE NAME ASSESSED	TO WHOM TRANSFERRED	DESCRIPTION OF PROPERTY: SUBDIVISION	Sec. or Lot	Town or Block	Rng.	Number of Acres of Land: Acres	Hundredths	No. School District	Indicate Homestead by Yes or No	Indicate Agricultural Land by Yes or No	* Indicate Type of Property	TRUE AND FULL VALUATIONS: LAND Exclusive of Structures and Improvements	BUILDINGS and Other Structures	MACHINERY Permanently Attached to Real Estate	TOTAL True and Full Value	ASSESSED VALUATIONS: RURAL: Homestead Up to $1,000 20%	RURAL: Over $1,000 and Non-Homestead 33⅓%	ALL OTHER: Timber Class 1a 20%	ALL OTHER: Homestead Up to $1,000 25%	ALL OTHER: Over $1,000 and Non-Homestead 40%	ALL OTHER: MACHINERY Permanently Attached to Real Estate 33⅓%	TOTAL ASSESSED VALUE	Total Assessed Value as Equalized by the Board of Review	FINAL EQUALIZED VALUE
													Dollars	Dollars	Dollars	Dollars	Dollars	Dollars	Dollars	Dollars	Dollars	Dollars	Dollars	Dollars	Dollars
			Park Point																						
	Al Wacek, Glen Witham & C. J. Ellenpitu		Outlot	A					5	NO	STU	F	45			45		15					15		
2	" " " " " "		"	B						"	"	"	45			45		15					15		
3	" " " " " "		"	C						"	"	"	45			45		15					15		
4	" " " " " "		"	D						"	"	"	45			45		15					15		
5																									
6																									
7																									
8																									
9																									
10																									
11																									
12																									
13																									
14																									
15																									
16																									
17																									
18																									
19																									
20																									
													180			180		60					60		

	SOLD FOR TAXES	VALUATIONS BY SCHOOL DISTRICTS AS EQUALIZED BY DEPARTMENT OF TAXATION: District No. ..... Rate ..... Mills	District No. ..... Rate ..... Mills	District No. ..... Rate ..... Mills	District No. 2 Rate 41 Mills	District No. ..... Rate ..... Mills	District No. ..... Rate ..... Mills	Tax including State Homestead ..... Mills	State Tax on Non-Homestead 5.34 Mills	SPECIAL TAXES	TOTAL TAXES		PAID	WHEN PAID Month Day Year	Number of Receipt	March Settlement 1957	June Settlement 1957	Penalty	November Settlement 1957	Penalty	Collections to Five Monday in January 1958	Penalty	Delinquent on Five Monday in January 1958	Penalty	Total Delinquent Tax and Penalty	REMARKS
		Dollars	Dollars	Dollars	Dollars	Dollars	Dollars	$ cts.	$ cts.	$ cts.	$ cts.					$ cts.	$ cts.	$ cts.	$ cts.	$ cts.	$ cts.	$ cts.	$ cts.	$ cts.	$ cts.	
1		Abate #6955			~~8~~			~~3.60~~ 1.92	~~.64~~ .04		~~4.24~~ 1.96	1	PAID IN FULL	MAY 31 1957			1.96									1.72 abated
2		"	"		~~8~~			~~3.60~~ 1.92	~~.64~~ .04		~~4.24~~ 1.96	2	PAID IN FULL	MAY 31 1957			1.96									1.72 abated
3		"	"		~~8~~			~~3.60~~ 1.68	~~.64~~ .04		~~4.24~~ 1.72	3	PAID IN FULL	MAY 31 1957	49022		1.72									1.96 "
4		"	"		~~8~~			~~3.60~~ 1.68	~~.64~~ .04		~~4.24~~ 1.72	4	PAID IN FULL	MAY 31 1957			1.72									1.96 "
5												5														
6												6														
7												7														
8												8														
9												9														
10												10														
11												11														
12												12														
13												13														
14												14														
15												15														
16												16														
17												17														
18												18														
19												19														
20												20														
				60				1440	32		1472						736									7.36

Assessment Roll and Tax List of Real Property in the Town of Shingobee, Cass County, Minnesota, for Taxes for the Year 1956.

Form SC (56) BLUE-BLACK DUPLICATE, MINNEAPOLIS

* Indicate Type of Property: R-Residential, C-Commercial, I-Industrial, U-Utility, F-Farm, L-Lakeshore, T-Timber, M-Mineral

	IN WHOSE NAME ASSESSED	TO WHOM TRANSFERRED	DESCRIPTION OF PROPERTY: SUBDIVISION	Sec. or Lot	Town or Block	Reg.	Number of Acres of Land: Acres	100ths	No. School District	Indicate Homestead Yes or No	Indicate Agricultural Yes or No	* Indicate Type of Property	TRUE AND FULL VALUATIONS: LAND Exclusive of Structures and Improvements	BUILDINGS and Other Structures	MACHINERY Permanently Attached to Real Estate	TOTAL True and Full Value	ASSESSED VALUATIONS: RURAL: Homestead Up to $1,000 20%	RURAL: Over $1,000 Non-Homestead 33⅓%	ALL OTHER: Timber Land Class 8c 20%	ALL OTHER: Homestead Up to $4,000 25%	ALL OTHER: Over $4,000 Non-Homestead 40%	ALL OTHER: MACHINERY Permanently Attached to Real Estate 33⅓%	TOTAL ASSESSED VALUE	Total Assessed Value as Equalized by the Board of Review	FINAL EQUALIZED VALUE
													Dollars	Dollars	Dollars	Dollars	Dollars	Dollars	Dollars	Dollars	Dollars	Dollars	Dollars	Dollars	Dollars
			Part of Govt Lot 3-N.150 of Govt Lot 4 Lying E of MP Ry. Sec. 16-142-31																						
1	John S. & Sofie Hanson		Hansons Point	1					5	NO	NO	L	90			90		30					30		
2	" " "			2						"	"	"	90			90		30					30		
3	" " "			3						"	"	"	90			90		30					30		
4	" " "			4						"	"	"	90			90		30					30		
5	" " "			5						"	"	"	90			90		30					30		
6	Henry Van De Riet			6						"	"	R	90			90		30					30		
7	" " "			7						"	"	"	90	549		639		213					213		
8	John S. & Sofie Hanson			8						"	"	L	90			90		30					30		
9	" " "			9						"	"	"	90			90		30					30		
10	" " "			10						"	"	"	90			90		30					30		
11	" " "			11						"	"	"	90			90		30					30		
12	" " "			12						"	"	"	90			90		30					30		
13																									
14																									
15																									
16																									
17																									
18																									
19																									
20																									
													1080	549		639		543					543		

	SOLD FOR TAXES	VALUATIONS BY SCHOOL DISTRICTS AS EQUALIZED BY DEPARTMENT OF TAXATION: District No.... Rate.... Mills	District No.... Rate.... Mills	District No.... Rate.... Mills	District No. 1 Rate 34.6 Mills	District No.... Rate.... Mills	District No.... Rate.... Mills	Tax including State Homestead .....Mills	State Tax on Non-Homestead 5.24 Mills	SPECIAL TAXES	TOTAL TAXES		PAID	WHEN PAID: Month Day Year	Number of Receipt	March Settlement 1957	June Settlement 1957	Penalty	November Settlement 1957	Penalty	Collections to First Monday in January 1958	Penalty	Delinquent on First Monday in January 1958	Total Delinquent Tax and Penalty	REMARKS
		Dollars	Dollars	Dollars	Dollars	Dollars	Dollars	$ cts.	$ cts.	$ cts.	$ cts.							$ cts.	$ cts.	$ cts.	$ cts.	$ cts.	$ cts.	$ cts.	
1					30			720	16		736	1	2nd Half Paid	OCT 2 6 1957											
													1st Half Paid	MAY 3 1 1957											
2					30			720	16		736	2	2nd Half Paid	OCT 2 6 1957											
													1st Half Paid	MAY 3 1 1957	15257										
3					30			720	16		736	3	2nd Half Paid	OCT 2 6 1957											
													1st Half Paid	MAY 3 1 1957	15235		1840		1840						
4					30			720	16		736	4	2nd Half Paid	OCT 2 6 1957											
													1st Half Paid	MAY 3 1 1957											
5					30			720	16		736	5	2nd Half Paid	OCT 2 6 1957											
													1st Half Paid	MAY 3 1 1957											
6					30			720	16		736	6	2nd Half Paid	OCT 2 6 1957											
													1st Half Paid	MAY 3 1 1957	7861		2983		2983						
7					213			5116	114		5230	7	2nd Half Paid	OCT 2 6 1957											
													1st Half Paid	MAY 3 1 1957	14755										
8					30			720	16		736	8	2nd Half Paid	OCT 2 6 1957											
													1st Half Paid	MAY 3 1 1957											
9					30			720	16		736	9	2nd Half Paid	OCT 2 6 1957											
													1st Half Paid	MAY 3 1 1957											
10					30			720	16		736	10	2nd Half Paid	OCT 2 6 1957	15257										
													1st Half Paid	MAY 3 1 1957	15235		1840		1840						
11					30			720	16		736	11	2nd Half Paid	OCT 2 6 1957											
													1st Half Paid	MAY 3 1 1957											
12					30			720	16		736	12	2nd Half Paid	OCT 2 6 1957											
													1st Half Paid	MAY 3 1 1957											
13												13													
14												14													
15												15													
16												16													
17												17													
18												18													
19												19													
20												20													
					543			12036	290		13326						6663		6663						

Assessment Roll and Tax List of Real Property in the Town of Shingobee, Cass County, Minnesota, for Taxes for the Year 1956.

Form SC (256) WILLIS-DUFF COMPANY, MINNEAPOLIS

* Indicate Type of Property: R-Residential, C-Commercial, I-Industrial, U-Utility, F-Farm, L-Lakeshore, T-Timber, M-Mineral

	In Whose Name Assessed	To Whom Transferred	Description of Property: Subdivision	Sec. or Lot	Town or Block	Rng.	Number of Acres of Land: Acres	Hundredths	No. School District	Indicate Improved Tax or No	Indicate Agricultural Tax or No	* Indicate Type of Property	True and Full Valuations: Land Exclusive of Structures and Improvements (Dollars)	Buildings and Other Structures (Dollars)	Machinery Permanently Attached to Real Estate (Dollars)	Total True and Full Value (Dollars)	Assessed Valuations, Rural: Homestead Up to $1,000 20% (Dollars)	Rural: Over $1,000 and Non-Homestead 33⅓% (Dollars)	All Other: Timber Land Class 2c 20% (Dollars)	All Other: Homestead Up to $1,000 25% (Dollars)	All Other: Over $1,000 and Non-Homestead 40% (Dollars)	All Other: Machinery Permanently Attached to Real Estate 33⅓% (Dollars)	Total Assessed Value	Total Assessed Value as Equalized by the Board of Review (Dollars)	Final Equalized Value (Dollars)
			Shady Lane Part of NW NE Sec. 30-141-31																						
1	Henry Heathman			1					5	MA	1956	F	45			45		15					15		
2	~~Herbert S. Heathman~~ ~~Henry A. + Florence Heathman~~			2						"	"	"	45			45		15					15		
3	"	"	"	3						"	"	"	45			45		15					15		
4	Henry Heathman + W. J. Letherby			4						"	"	"	45			45		15					15		
5	"	"	"	5						"	"	"	45			45		15					15		
6	"	"	"	6						"	"	"	45			45		15					15		
7	"	"	"	7						"	"	"	45			45		15					15		
8	"	"	"	8						"	"	"	45			45		15					15		
9	"	"	"	9						"	"	"	45			45		15					15		
10	"	"	"	10						"	"	"	45			45		15					15		
11	Henry A. + Florence Heathman			11						"	"	"	45			45		15					15		
12	"	"	"	12						"	"	"	45			45		15					15		
13																									
14																									
15																									
16																									
17																									
18																									
19																									
20																									
													540			540		180					180		

Valuations by School Districts as Equalized by Department of Taxation: District No. ..... Rate ..... Mills; District No. ..... Rate ..... Mills; District No. ..... Rate ..... Mills; District No. 2 Rate 14 Mills; District No. ..... Rate ..... Mills; District No. ..... Rate ..... Mills

	Sold for Taxes (Dollars)	Tax Including State Homestead ..... Mills ($ cts.)	State Tax on Non-Homestead 5.34 Mills ($ cts.)	Special Taxes ($ cts.)	Total Taxes ($ cts.)	Paid	When Paid (Month Day Year)	Number of Receipt	March Settlement 1957 ($ cts.)	June Settlement 1957 ($ cts.)	Penalty ($ cts.)	November Settlement 1957 ($ cts.)	Penalty ($ cts.)	Collections to First Monday in January 1958 ($ cts.)	Penalty ($ cts.)	Delinquent on First Monday in January 1958 ($ cts.)	Total Delinquent Tax and Penalty ($ cts.)	Remarks
1	15	360	08		368	1st Half Paid 2nd Half Paid	OCT 31 1957 MAY 16 1957	1290										
2	15	360	08		368	1st Half Paid 2nd Half Paid	OCT 31 1957 MAY 16 1957	6161										
3	15	360	08		368	1st Half Paid Balance Paid	OCT 31 1957 MAY 16 1957			5 52		5 52						
4	15	360	08		368	1st Half Paid Balance Paid	MAY 16 1957											
5	15	360	08		368	1st Half Paid Balance Paid	MAY 16 1957											
6	15	360	08		368	1st Half Paid Balance Paid	MAY 16 1957	5814										
7	15	360	08		368	1st Half Paid Balance Paid	MAY 16 1957	6168										
8	15	360	08		368	1st Half Paid Balance Paid	MAY 16 1957			12 85		12 91						
9	15	360	08		368	1st Half Paid Balance Paid	MAY 16 1957											
10	15	360	08		368	1st Half Paid Balance Paid	MAY 16 1957											
11	15	360	08		368	PAID IN FULL	MAY 21 1957	6548		7 36								
12	15	360	08		368	PAID IN FULL	MAY 21 1957											
13																		
14																		
15																		
16																		
17																		
18																		
19																		
20																		
	180	4320	96		4416					25 73		18 43						

Form SC (36): WILLIAM-BATES PRINTERY, MINNEAPOLIS

Assessment Roll and Tax List of Real Property in the Town of Shingobee, Cass County, Minnesota, for Taxes for the Year 1956.

* Indicate Type of Property: R-Residential, C-Commercial, I-Industrial, U-Utility, F-Farm, L-Lakeshore, T-Timber, M-Mineral

	In Whose Name Assessed	To Whom Transferred	Description of Property: Subdivision	Sec. or Lot	Town Rge. or Block	Rge.	Number of Acres of Land: Acres	Hdths	No. School District	Indicate Agricultural Tax or No	Indicate Agricultural Tax or No	* Indicate Type of Property	True and Full Valuations: Land Exclusive of Structures and Improvements (Dollars)	Buildings and Other Structures (Dollars)	Machinery Permanently Attached to Real Estate (Dollars)	Total True and Full Value (Dollars)	Assessed Valuations: Rural: Homestead Up to $1,000 20% (Dollars)	Rural: Over $1,000 and Non-Homestead 33⅓% (Dollars)	All Other: Timber Land Class 3e 20% (Dollars)	All Other: Homestead Up to $1,000 25% (Dollars)	All Other: Over $1,000 Non-Homestead 40% (Dollars)	All Other: Machinery Permanently Attached to Real Estate 33⅓% (Dollars)	Total Assessed Value (Dollars)	Total Assessed Value as Equalized by the Board of Review (Dollars)	Final Equalized Value (Dollars)
1																									
2																									
3																									
4																									
5																									
6																									
7																									
8																									
9																									
10																									
11							5.50						144659	27162		436274		70195					1[illegible]881		
12													144419	27162		435979		70115					1[illegible]801		
13													144237			436000		70075					1[illegible]589		
14																									
15																									
16																									
17																									
18																									
19																									
20			Grand Totals										144659	27162		436317	33924	70225			4045	8150	1223819		

	Sold for Taxes	Valuations by School Districts as Equalized by Department of Taxation: District No. / Rate ... Mills (Dollars)	District No. / Rate ... Mills (Dollars)	District No. / Rate ... Mills (Dollars)	District No. / Rate ... Mills (Dollars)	Tax including State Homestead ... Mills ($ cts.)	State Tax on Non-Homestead 5.34 Mills ($ cts.)	Special Taxes ($ cts.)	Total Taxes ($ cts.)		Paid	When Paid: Month Day Year	Number of Receipt	March Settlement 1957 ($ cts.)	June Settlement 1957 ($ cts.)	Penalty ($ cts.)	November Settlement 1957 ($ cts.)	Penalty ($ cts.)	Collections to First Monday in January 1958 ($ cts.)	Penalty ($ cts.)	Delinquent as First Monday in January 1958 ($ cts.)	Total Delinquent Tax and Penalty ($ cts.)	Remarks
1										1													
2										2													
3										3													
4										4													
5										5													
6										6													
7										7													
8										8													
9										9													
10	Grand Totals									10													
11		1200	25145	37697						11													
12		17816	67096	84 912						12													
13		30311	92271	1[illegible]589						13													
14										14													
15										15													
16										16													
17										17													
18							4531.8			18													
19										19													
20									29138.92	20													

Ma - 22161.54
a - 6524.20
28685.74