ASSESSMENT & TAX LIST

Stinchcombe

1948

Form 1

# DIRECTIONS TO ASSESSOR

**OFFICE OF COUNTY AUDITOR,**

..................................................County, Minn.,..................................................1948.

.........................................................*Assessor of the*..................................................

*According to the requirements of law, I herewith deliver to you the Real and Personal Property Assessment Books for the said*..................................................*for the year 1948, containing a list of* ***all*** *Real Estate subject to taxation, so far as the same have come to my knowledge from any source, and I hereby* ***direct*** *you to assess* ***all*** *Property and make return thereof to me as required by the laws of the State of Minnesota prescribing the duties of the assessor.*

*A form of the return to be signed by you is appended in this book.*

..................................................*County Auditor.*

## Extracts from Laws Relating to the Listing of Personal Property.

***(Section Numbers Refer to Minnesota Statutes 1945)***

Sec. 272.01. PROPERTY SUBJECT TO TAXATION. All real and personal property in this state, and all personal property of persons residing therein, * * * is taxable, except such as is by law exempt from taxation.

### WHEN LISTED AND ASSESSED

**Sec. 273.01** * * * Personal Property shall be listed and assessed annually with reference to its value on May 1, and if acquired on that day, shall be listed by or for the persons acquiring it.

Sec. 273.22. By whom listed. Personal Property shall be listed in the manner following:

1. Every person of full age and sound mind, being a resident of this state, shall list all of his *** personal property.

2. He shall also list separately, and in the name of his principal, all moneys and other personal property invested, loaned, or otherwise controlled by him as agent or attorney, ***.

3. The property of a minor, child or insane person shall be listed by his guardian, or by the person having such property in charge.

4. The property of a person for whose benefit it is held in trust, by the trustee; of the estate of a deceased person, by the executor or administrator.

5. The property of a corporation whose assets are in the hands of a receiver, by such receiver.

6. The property of a body politic or corporate, by the proper agent or officer thereof.

7. The property of a firm or company, by a partner or agent thereof.

8. The property of manufacturers and others in the hands of an agent, by such agent in the name of his principal, as merchandise.

Sec. 273.26. **Where listed.** Except as otherwise in this chapter provided, personal property shall be listed and assessed in the county, town, or district where owner, agent or trustee resides.

**Sec. 273.27. Certain personal property; where listed.** All household goods and furniture, including clocks, musical instruments, sewing machines, wearing apparel of members of the family, and all personal property used by the owner for personal and domestic purposes, or for the furnishing or equipment of the family residence, shall be listed and assessed in the district where the same is usually kept.

Sec. 273.29. **Merchants and manufacturers.** The personal property pertaining to the business of a merchant or of a manufacturer shall be listed in the town or district where his business is carried on ***.

Sec. 273.30. **Farm property of non-resident.** When the owner of livestock or other personal property connected with a farm does not reside thereon, the same shall be listed and assessed in the town or district, where the farm is situated. If the farm is situated in several towns or districts, it shall be listed and assessed in the town or district in which the principal place of business of such farm is located.

Sec. 273.32. **Elevators, etc., on railroad.** All elevators and warehouses, with the machinery and fixtures therein, situated upon the land of any railroad company which are not in good faith owned, operated and exclusively controlled by such company, shall be listed and assessed as personal property in the town or district where situated.

Sec. 273.33. **Pipeline companies.** Personal property of *** pipeline companies engaged in the business of transporting natural gas, gasoline, or other petroleum products *** **shall be listed and assessed in the county, town, or district where the same is usually kept.**

Sec. 273.36. **Personal property of electric light and power companies in cities and villages.** Personal property of electric light and power companies having a fixed situs in any city, village, or borough in this state shall be listed and assessed where situated ***.

Sec. 273.37. **Personal property of electric light and power companies outside of cities and villages.** Personal property, other than personal property lying inside of the corporate limits of any city of the first class, of electric light and power companies, and other individuals and partnerships supplying electric power, having a fixed situs outside of the corporate limits of villages, cities, and boroughs, shall be listed with and assessed by the commissioner of taxation in the county where situated.

Sec. 273.23. **Merchants; Consignees.** Every merchant required to list his property shall state also the value of his property pertaining to his business as a merchant. No consignee shall be required to list for taxation any property the product of this state, nor the value of any property consigned to him from any other place for the sole purpose of being stored or forwarded, if he has no interest in such property, and derives no profit from its sale.

Sec. 273.24. **Manufacturers.** Every manufacturer required to list his property shall state also the value of all articles purchased, received, or otherwise held for the purpose of being used, in whole or in part, in any process of manufacturing, combining, rectifying or refining. Every manufacturer and person owning a manufacturing establishment of any kind shall list, as part of his manufacturer's stock, the value of all engines, machinery, tools, and implements used or designed to be used in any such process, except such fixtures as have been considered real property.

Sec. 273.44. **Estates of decedents.** The personal property of the estate of a deceased person shall be listed and assessed at the place of listing at the time of his death.

Sec. 273.45. **Persons under Guardianship.** The personal property of a minor under guardianship shall be listed and assessed where the guardian resides and of every other person under guardianship, where the ward resides.

Sec. 273.46. **Assignees and receivers.** Personal property in the hands of an assignee or receiver shall be listed and assessed at the place of listing before his appointment.

Sec. 273.47. **Property moved between May and July.** The owner of personal property removing from one county, town, or district to another between May 1 and July 1, shall be assessed in either in which he is first called upon by the assessor. A person moving into this state from another state between said dates shall list the property owned by him on May 1 of such year in the county, town, or district in which he resides, unless he shall make it appear to the assessor that he is held for tax of the current year on the property in another state.

Sec. 273.48. **Where listed in case of doubt.** In case of doubt as to the proper place of listing personal property or where it cannot be listed as in this chapter provided, if between places in the same county, the place for listing and assessing shall be determined by the county board of equalization; and if between different counties, **or places in different counties, by the Commissioner of Taxation***.**

Sec. 273.25. **Lists to be verified.** Every person required to list property for taxation shall make out and deliver to the assessor, upon blanks furnished by him, a verified statement of all personal property owned by him on May 1 of the current year. He shall also make separate statements in like manner of all personal property in his possession or under his control which *** he is required to list for taxation as agent or attorney, guardian, parent, trustee, executor, administrator, receiver, accounting officer, partner, factor, or in any other capacity ***.

Sec. 273.65. **Examination under oath.** Whenever the assessor shall be of the opinion that the person listing property for himself, or for any other person, company, or corporation, has not made a full, fair, and complete list thereof, he may examine such person under oath in regard to the amount of the property he is required to list; and, if such person shall refuse to make full discovery under oath, the assessor may list the property of such person or his principal according to his best judgment and information.

Sec. 273.63. **Failure to obtain list.** In case of failure to obtain a statement of personal property, the assessor shall ascertain the amount of value of such property, and assess the same at such amount as he believes to be the true value thereof. When requested, he shall sign and deliver to the person assessed a copy of the statement showing the valuation of the property so listed.

Sec. 273.20. **Assessor may enter dwellings, etc.** Any officer authorized by law to assess property for taxation may, when necessary to the proper performance of his duties, enter any dwelling house, building, or structure, and view the same and the property therein.

Sec. 620.05. **False statement regarding taxes.** Every person who, in making any statement, oral or written, which is required or authorized by law to be made as a basis of imposing or reducing any tax or assessment, who shall wilfully make any statement as to any material matter which he knows to be false, shall be guilty of a gross misdemeanor.

Sec. 273.13. **Classification of property—Subdivision 1. How classified.** All real and personal property subject to a general property tax and not subject to any gross earnings or other lieu tax is hereby classified for purposes of taxation as provided by this section.

**Subdivision 2. Class 1.** Iron ore whether mined or unmined shall constitute Class one and shall be valued and assessed at fifty (50) per cent of its true and full value. If unmined, it shall be assessed with and as a part of the real estate in which it is located, but at the rate aforesaid. Iron ore which either (a) is mined by underground methods and placed in stockpiles subsequent to August 1 of a calendar year and prior to the next succeeding May 1, and which contains phosphorus in excess of .180 per cent, dried analysis, or which is classified by the iron ore trade as siliceous, Manganiferous, Mesabi Bessemer, or Mesabi non-Bessemer ore, or (b) is mined by open pit methods, and in accordance with good engineering and metallurgical practice, requires concentration other than crushing or screening or both to make it suitable for commercial blast furnace use, and which is so concentrated and placed in stockpile subsequent to August 1 of a calendar year and prior to the next succeeding May 1 for two taxable years after being mined only, shall be listed and assessed in the taxing district where mined at the same amount per ton as it would be assessed if still unmined, and thereafter such ore in stockpiles shall be valued and assessed as mined iron ore, as otherwise provided by law. The real estate in which iron ore is located, other than the ore, shall be classified and assessed in accordance with the provisions of classes three, three "b," and four, as the case may be. In assessing any tract or lot of real estate in which iron ore is known to exist the assessable value of the ore exclusive of the land in which it is located, and the assessable value of the land exclusive of the ore shall be determined and set down separately and the aggregate of the two shall be assessed against the tract or lot.

**Class 1a.** All direct products of the blast and open hearth furnaces that are utilized in the form produced and are not further processed, shall constitute class 1a and shall be valued and assessed at 15 per cent of the full and true value thereof.

**Subdivision 3. Class 2.** All household goods and furniture, including clocks, musical instruments, sewing machines, wearing apparel of members of the family and all personal property actually used by the owner for personal and domestic purposes, or for the furnishing or equipment of the family residence, shall constitute class two and shall be valued and assessed at 25 per cent of the full and true value thereof.

**Subdivision 4. Class 3.** All agricultural products, except as provided by class three "a" and class three "d," stocks of merchandise of all sorts together with the furniture and fixtures used therewith, manufacturers' materials and manufactured articles, all tools, implements and machinery, whether fixtures or otherwise, **except as provided by class three "d"** and all real estate, which is rural in character and devoted or adaptable to rural but not necessarily agricultural use, except as provided by classes one and three "b" hereof, shall constitute class three and shall be valued and assessed at 33⅓ per cent of the true and full value thereof.

**Subdivision 5. Class 3a.** All agricultural products in the hands of the producer shall constitute class three "a" and shall be valued and assessed at 10 per cent of full and true value thereof.
* * *

**Subdivision 8. Class 3d. Livestock,** poultry, all horses, mules, **and asses used exclusively for agricultural purposes,** all agricultural tools, implements, and machinery used by the owner in any agricultural pursuit shall constitute class three "d" and shall be valued and assessed at 20 per cent of the full and true value thereof.

**Subdivision 9. Class 4.** All property not included in the preceding classes shall constitute class four and shall be valued and assessed at forty (40) per cent of the full and true value thereof.

Minnesota Statutes 1945, Section 270.07. The Commissioner of Taxation shall prescribe the form of all blanks and books required under this chapter . . .

Minnesota Statutes 1945, Section 273.03, as amended. The county auditor shall annually provide the necessary assessment books and blanks at the expense of the county, for and to correspond with each assessment district. He shall make out, in the real property assessment book, complete lists of all lands or lots subject to taxation, showing the names of the owners, if to him known; and, if unknown, so stated opposite each tract or lot, the number of acres, and the lots or parts of lots or blocks, included in each description of property.***

The assessors and at least one member of each local board of review shall meet at the office of the county auditor on a day to be fixed by the commissioner of taxation for the purpose of receiving instructions as to their duties under the laws of the state. Each assessor and board of review member attending such meetings shall receive as compensation for such service the sum of $6.00 per day for each day necessarily consumed in attending such meeting, and mileage at the rate of five cents per mile for each mile necessarily traveled in going from his home to and returning from the county-seat, to be computed by the usually traveled route, and paid out of the county treasury upon the warrant of the county auditor.

## INDEX TO SECTIONS

| SECTION | PAGE |
|---|---|
| Sec. 1 | |
| " 2 | |
| " 3 | |
| " 4 | |
| " 5 | |
| " 6 | |
| " 7 | |
| " 8 | |
| " 9 | |
| " 10 | |
| " 11 | |
| " 12 | |
| " 13 | |
| " 14 | |
| " 15 | |
| " 16 | |
| " 17 | |
| " 18 | |
| " 19 | |
| " 20 | |
| " 21 | |
| " 22 | |
| " 23 | |
| " 24 | |
| " 25 | |
| " 26 | |
| " 27 | |
| " 28 | |
| " 29 | |
| " 30 | |
| " 31 | |
| " 32 | |
| " 33 | |
| " 34 | |
| " 35 | |
| " 36 | |

For Convenience of Auditor in Showing Boundaries of School Districts

*Township No.* 141 + 142 *Range No.* 31 *Mer. P. M.*

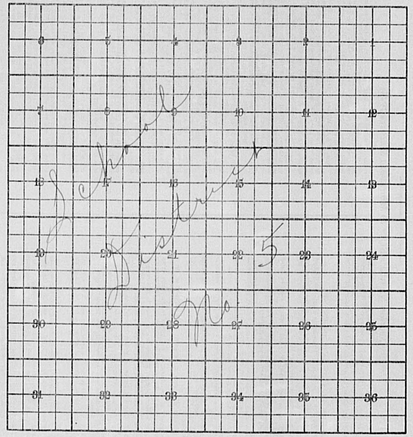


Returns Showing Grain Received in or Handled by Elevators, Warehouses and Mills in the ..... of ..... in the County of ..... for the Year Ending May 1, 1948.

| NAMES OF OWNERS | ADDRESS | Bushels of Wheat | Bushels of Soy Beans | Bushels of Flax | Total No. of Bushels of Wheat, Soy Beans and Flax | ★ Tax of ½ Mill per Bushel (Dollars Cts.) | Bushels of Corn | Bushels of Barley | Bushels of Rye | Bushels of Oats | Bushels of Buckwheat | Bushels of all Other Grains | Total No. Bushels Corn, Barley, Rye, Oats, Buckwheat and all Other Grains | ★ Tax of ½ Mill Per Bushel (Dollars Cts.) | ★ Total Tax (Dollars Cts.) | REMARKS |
|---|---|---|---|---|---|---|---|---|---|---|---|---|---|---|---|---|
| | | | | | | | | | | | | | | | | |

Note ★ Assessors will not fill these Columns

Shingobee

Leonard Peterson N.W. of N.W. Sec 9-141-31

" " S.W. of N.W. " 9-141-31

cut to $160. fee 40

---

Check spelling of Martin Jackman on Lots

Page 14

---

E Collins should have homestead on

NW of SW Sec. 27-141-31

---

Arnold Nelson Lot 2 Section 31-141-31

cut to $5.00 30 land 30 bldg. No change

---

NE 1/4 of NE 1/4 of 33-141-31 No Homestead

---

Lot 3 listed to Mary Erickson should be to Ron. Backer Jr. with house at

$716. and Plat of Lots Page 86

---

Lot 4 Auditors Plat listed to James Kaylor

house should be reduced to $200.

Raise gypsum building to 965

## SUMMARY OF TAX COLLECTION

| | | |
|---|---|---|
| *Original Levy* - - - - - - | $ | |
| *Additions* - - - - - - - | $ | |
| | | $ |
| *Abatements* - - - - - - - - - - | | $ |
| | | $ |

COLLECTIONS

| | | |
|---|---|---|
| *March Settlement* - - - - - | $ 3,973.37 | |
| *June Settlement* - - - - - - | $ 8451.79 | |
| *November Settlement* - - - - - | $ 3,693.77 | |
| *January Settlement* - - - - - | $ | $ |
| | | $ |
| *Over Collected* - - - - - - | $ | |
| *Under Collected* - - - - - - | $ | |
| *Delinquent* - - - - - - - | $ | $ |
| *Total* - - - - - - - - - - - - | | $ |

Treasurer's Office, Cass County, Minnesota

*RECEIVED this, the first Monday (being the* 3rd *day) of January, A. D. 1949, of* L. C. Peterson, *Auditor of said County, Minnesota, the Tax List of all Taxable Real and Personal Property in the* Town *of* Shingobee *in said County for the year A. D. 1948, as specified above and amounting to* _____ 100 *Dollars*

Paul D. Jewell
*County Treasurer.*
E. C. P.

January 2. 1950.

Office of County Treasurer, Cass County, Minnesota

To L. C. Peterson, County Auditor:

*Sir:—Herewith return to you the Tax List for the* Town *of* Shingobee *in said County for the year 1948, heretofore received from you. I certify that I have compared the same with the duplicate receipts in your office, and have written opposite the amount of each tax so receipted the words "First Quarter Paid", "Second Quarter Paid", "Third Quarter Paid" or "Paid in full" as the case may be, and the number of my receipt given in discharge of said tax, and each tract or lot of real property against which the taxes remain unpaid is delinquent for said year.*

*Yours respectfully,*

_____
*County Treasurer.*

Auditor's Office, Cass County, Minnesota

*I,* _____ *Auditor of said County, and State of Minnesota, do hereby certify that the following is a correct list of the Taxes levied on the Real and Personal Property in the* _____ *of* _____ *for the year 1948.*

*WITNESS my hand and official seal, the* _____ *day of* _____ *1949.*

*(SEAL)* _____
*County Auditor.*

Auditor's Office, Cass County, Minnesota

_____ *194*

*I hereby certify that on the first Monday in January 1950, I received of* _____ *County Treasurer, the Tax List of the* _____ *of* _____ *in said County for the year 1948; that I have compared the said list with the Statements receipted for by said Treasurer, which are on file in my office, and that each tract or lot of real property therein against which the taxes, or any part thereof, remains unpaid are delinquent for said year.*

*(SEAL)* _____
*County Auditor.*

# TABULAR SCHEDULE OF VALUATIONS,

LEVIED IN THE Township OF Shingobee

# RATES AND TAXES

COUNTY OF CASS, STATE OF MINNESOTA

155.01 / 3.16 / 7.88 / 1.38

170.01 / 3.16 / 7.88 / 1.38

| School District No. | Agricultural Lands | Non-Agricultural Lands | Personal Property | Total Value of all Property except Money and Credits | Total Rate of State Tax | Rev. | R. & B. | Welfare | Bonds and Int. | Sky. | Total Rate of County Tax | Rev. | R. & B. | Drag Tax | State Loan | Fire | Tel. | Cem. | Total Rate of Town Tax | Local | Special | State Loan | Deficiency | Tuition | Transportation | C.O. | Total Rate of School Tax | Total Rate of all Taxes | Local 1 Mill | Special | State Loan | Sch. Sky. | Total School Taxes |
|---|---|---|---|---|---|---|---|---|---|---|---|---|---|---|---|---|---|---|---|---|---|---|---|---|---|---|---|---|---|---|---|---|---|
| | Dollars | Dollars | Dollars | Dollars | Mills | Mills | Mills | Mills | Mills | Mills | Mills | Mills | Mills | Mills | Mills | Mills | Mills | Mills | Mills | 1 Mill | Mills | Mills | Mills | Mills | Mills | Mills | Mills | Mills | Mills | Mills | Mills | Mills | |
| 5 | 43782 | 34744 | 28,180 | 106,706 | H. 29.1 | 23.4 | 7.2 | 48.5 | 7.9 | 6.5 | 93.5 | 2. | 12. | 1. | | 25 | 25 | 1. | 21. | 1. | 15. | | 11.8 | | 1.8 | 8 | 31.6 | 155.01 | 4379 | 65683 | | | 164447 |
| | | | | | | | | | | | | | | | | | | | | 1. | 30. | | 11.8 | | 1.8 | 8. | 52.6 | 170.01 | 6293 | 188802 | | | 331031 |
| | | | | | N. H. 3.86 | | | | | | | | | | | | | | | | | | | | | | | | | | | | |
| | | | | | 6.71 | | | | | | | | | | | | | | | | | | | | | | | | | | | | |
| | | | | | | | | | | | | | | | | | | | | | | | | | | | | | 10672 | 254485 | | | 495678 |

| Assessed Value | Rural | All Other | Personal Property | Total |
|---|---|---|---|---|
| Homestead | 17,299 | 8065 | | 25,364 |
| Non-Homestead | 44,155 | 9007 | 28,180 | 81,342 |
| Total | 61,454 | 17,072 | 28,180 | 106,706 |

## ALL OTHER TAXES

| FUNDS | Rate | Amounts |
|---|---|---|
| State—Non-Homestead, | | 31051 |
| State—Homestead, | | 31416 |
| | | 54.46 |
| County Revenue, | | 249727 |
| County Road and Bridge, | | 76838 |
| County Welfare, | | 517594 |
| Bonds and Interest | | 84312 |
| Sky. | | 64369 |
| | | 970840 |
| Town Revenue, | | 21346 |
| Town Road and Bridge, | | 12067 |
| Town Drag, | | 1071 |
| Town State Loan, | | |
| Fire | | 2681 |
| Telephone | | 2681 |
| Cemetery | | 1071 |
| | | 7241.11 |
| School Local 1 Mill, | | 10672 |
| School Special, | | 254485 |
| School State Loan, | | |
| Deficiency | | 12933 |
| Tuition | | |
| Transportation | | 19208 |
| C.O. | | 853.80 |
| | | 4956.78 |

Total Levy $17,801.02

Total Number of Acres 12,777

State of Minnesota, } ss.
COUNTY OF CASS

I, J. C. Peterson, Auditor of said County and State of aforesaid, do hereby certify that the foregoing is a true and correct Schedule, showing the valuation of all the taxable property, in the Township of Shingobee, in said County, the several rates of Taxation and Totals of the several Tax Funds levied thereon, for the year A. D. 1948.

Witness my hand and official seal, this 10 day of June A. D. 1948.

J. C. Peterson
County Auditor.

SEAL

Total Taxes Real Estate 2,900.86
Pers. Prop. 4,900.16
Total 7,801.02

COLLECTIONS OF TAXES OF 1949, OF Shingobee, CASS COUNTY, MINNESOTA

| FUNDS | MARCH SETTLEMENT 19 49 | JUNE SETTLEMENT 19 49 | NOV. SETTLEMENT 19 49 | Amount Collected from Nov. 19 to First Monday in Jan. 19 | REDUCTIONS | | Total Reductions and Collected | BALANCE UNCOLLECTED | ADDITIONS | | Total Uncollected to First Monday in January, 19 |
|---|---|---|---|---|---|---|---|---|---|---|---|
| State—Non-Homestead, | 86 73 | 137 12 | 60 93 | | | | | | | | |
| State—Homestead, | 66 86 | 149 98 | 63 10 | | | | | | | | |
| County Revenue, | 537 53 | 1206 04 | 507 38 | | | | | | | | |
| County Road and Bridge, | 1165 37 | 2371 09 | 1542 12 | | | | | | | | |
| County Welfare, | 1111 10 | 2499 70 | 1051 62 | | | | | | | | |
| County Bond and Interest, | 181 47 | 407 17 | 171 30 | | | | | | | | |
| Shg | 149 81 | 335 01 | 140 94 | | | | | | | | |
| Town Revenue, | 45 94 | 103 08 | 43 37 | | | | | | | | |
| Town Road and Bridge, | 275 65 | 618 48 | 260 20 | | | | | | | | |
| Town Drag, | 22 97 | 51 54 | 21 68 | | | | | | | | |
| Town ~~State~~ Loan, Line | 57 43 | 128 85 | 54 21 | | | | | | | | |
| L | 57 43 | 128 85 | 54 21 | | | | | | | | |
| Am. | 22 97 | 51 54 | 21 68 | | | | | | | | |
| School Local 1 Mill, | 22 97 | 51 54 | 21 68 | | | | | | | | |
| School Special, | 670 49 | 1104 54 | 536 89 | | | | | | | | |
| School State Loan, | | | | | | | | | | | |
| Deficiency | 271 06 | 608 17 | 255 92 | | | | | | | | |
| Tuition | | | | | | | | | | | |
| Transportation | 41 35 | 42 77 | 39 03 | | | | | | | | |
| C. O. | 183 97 | 412 32 | 173 47 | | | | | | | | |
| | 2973 39 | 8457 79 | 3633 77 | | | | | | | | |

| | | LOCAL 1 MILL | SPECIAL | STATE LOAN | C. O. | Defic. | Transp. | | | | TOTALS |
|---|---|---|---|---|---|---|---|---|---|---|---|
| MARCH SETTLEMENT | School District No. 6-5 | 1 24 | 18 69 | | 9 96 | 14 67 | 2 24 | | | | 46 80 |
| | 72-5 | 21 73 | 651 80 | | 173 81 | 256 37 | 39 11 | | | | 1142 82 |
| | Totals | 22 97 | 670 49 | | 183 77 | 271 06 | 41 35 | | | | 1187 62 |
| JUNE SETTLEMENT | School District No. 6-5 | 34 45 | 441 69 | 34 46 | 23 57 | 34 46 | 5 30 | | | | 110 17 |
| | 72-5 | 22 09 | 662 85 | | 176 75 | 260 71 | 39 77 | | | | 1162 17 |
| | Totals | 51 54 | 1104 54 | | 412 32 | 608 17 | 92 77 | | | | 2269 34 |
| NOVEMBER SETTLEMENT | School District No. 6-5 | 7 57 | 113 56 | | 60 51 | 89 34 | 13 63 | | | | 284 67 |
| | 72-5 | 14 11 | 423 32 | | 112 96 | 166 58 | 25 40 | | | | 782 32 |
| | Totals | 21 68 | 536 89 | | 173 47 | 255 92 | 39 03 | | | | 1026 99 |
| NOVEMBER to JANUARY | School District No. | | | | | | | | | | |
| | Totals | | | | | | | | | | |
| ADDITIONS | School District No. | | | | | | | | | | |
| | Totals | | | | | | | | | | |
| REDUCTIONS | School District No. | | | | | | | | | | |
| | Totals | | | | | | | | | | |

# Assessment Roll and Tax List of Real Property in the Town of Shingobee, Cass County, Minnesota, for Taxes for the Year 1948.



Form SC D: 20-20 SUPPLIES, COMPANY

| | In Whose Name Assessed | To Whom Transferred | Description of Property: Subdivision | Sec. or Lot | Town or Block | Rng. | Number of Acres of Land: Acres | 100ths | No. School District | Indicate Homestead by Yes or No | Indicate Agricultural by Yes or No | True and Full Valuations: Land Exclusive of Structures and Improvements (Dollars) | Buildings and Other Structures (Dollars) | Machinery Permanently Attached to Real Estate (Dollars) | Total True and Full Value (Dollars) | Assessed Valuations: Rural: Homestead Up to $4,000 20% (Dollars) | Rural: Over $4,000 and Non-Homestead 33⅓% (Dollars) | All Other: Homestead Up to $4,000 25% (Dollars) | All Other: Over $4,000 and Non-Homestead 40% (Dollars) | Machinery Permanently Attached to Real Estate 33⅓% (Dollars) | Total Assessed Value (Dollars) | Total Assessed Value as Equalized by the Board of Review (Dollars) | Final Equalized Value (Dollars) |
|---|---|---|---|---|---|---|---|---|---|---|---|---|---|---|---|---|---|---|---|---|---|---|---|
| 1 | Bernice Bangs | | NE¼ of NE¼ | 1 | 141 | 31 | 1 | 25 | 5 | | | | | | | | | | | | | | |
| 2 | | | NW¼ of NE¼ | | | | | | | | | | | | | | | | | | | | |
| 3 | Bernice M. Bangs | | W 70' of 300' x 145' (365' x 150') of SE¼ SW¼ | | | | | | | | | | | | | | | | | | | | |
| 4 | | | SE¼ of NE¼ | | | | | | | | | | | | | | | | | | | | |
| 5 | Nola E. + Betty J. Waddell | | All of Lot 7 less W. 296' + less 2 acs. | | | | 7.40 | | | Yes | | 160 | 810 | | 970 | 94 | | | | | 94 | | |
| 6 | Ernest + Florence Richardson | | 297' x 330' of Lot 7 | | | | 2 | | | " | | 35 | 270 | | 305 | 61 | | | | | 61 | | |
| 7 | | | NW¼ of NW¼ | | | | | | | | | | | | | | | | | | | | |
| 8 | | | SW¼ of NW¼ | | | | | | | | | | | | | | | | | | | | |
| 9 | Ralph A. + Hazel E. Elliott, State of Minnesota | | ~~SE¼ of NW¼~~ Lot 6 | | | | 26.50 | | | Yes | | 630 | 5979 | 300 | 6909 | | 2303 | | | 100 | 2303 Na | | |
| 10 | | | E½ of NE¼ of SW¼ | | | | | | | | | | | | | | | | | | | | |
| 11 | Nick C. + Olivia M. Peters | | 300' x 145' x 365' x 150' of SE¼ of SW¼ less W 70' | | | | 1.15 | | | Yes | | 25 | 200 | | 225 | 46 | | | | | 45 | | |
| 12 | | | NW¼ of SW¼ | | | | | | | | | | | | | | | | | | | | |
| 13 | Thomas E. + Eugene Seevers | | N½ + S½ of N½ of 371 of SE¼ of SW¼ | | | | 10 | | | No | | 90 | | | 90 | | 30 | | | | 30 | | |
| 14 | John Hagen, Jr. + Janet H. Hagen | | S½ of W½ of 371 of SW¼, less 315' x 150' + 300' x 150' of less 300' x 145' x 365' x 150' | | | | 28.04 | | | Yes | | 160 | 200 | | 360 | 72 | | | | | 72 | | |
| 15 | J. G. + Merle M. Meyers + Mabel L. Mitchell | | Lot 8 | | | | 21.15 | | | Yes | | 500 | 2884 | | 3384 | 129 | 913 | | | | 1042 Na | | |
| 16 | W. J. Becker | | W. 296' of Lot 7 | | | | 10.03 | | | Yes | | 240 | 200 | | 440 | 88 | | | | | 88 | | |
| 17 | Daniel + Elizabeth Doherty, State of Minnesota | | 2½ of NW¼ of SE¼ | | | | 20 | | | No | | 144 | | | 144 | | 48 | | | | 48 | | |
| 18 | | | 7½ of NW¼ of SE¼ | | | | | | | | | | | | | | | | | | | | |
| 19 | Otto H. Ringle | | SE¼ of SE¼ less 1.44 acs. | | | | 38.56 | | | No | | 276 | | | 276 | | 92 | | | | 92 | | |
| 20 | Paul E. Erickson | | 318' x 150' x 300' x 150' of 66⅔ of SW¼ SW¼ of Hy #371 | | | | 1.10 | | | " | | 21 | | | 21 | | 7 | | | | 7 | | |
| | | | | | | | 165.93 | | | | | 2301 | 10023 | 300 | 12624 | 489 | 3273 | | | 100 | 3882 | | |

Continued on next page.

| | Sold for Taxes | Valuations by School Districts as Equalized by Department of Taxation: District No. ..... Rate ..... Mills | District No. ..... Rate ..... Mills | District No. 5 Rate 82.8 Mills | District No. 5 Rate 174 Mills | District No. ..... Rate ..... Mills | District No. ..... Rate ..... Mills | Tax including State Homestead ..... Mills | State Tax on Non-Homestead 7.46 Mills | Special Taxes | Total Taxes | Paid | When Paid | Number of Receipt | March Settlement 1949 | June Settlement 1949 | Penalty | November Settlement 1949 | Penalty | Collections to First Monday in January 1950 | Penalty | Delinquent on First Monday in January 1950 | Penalty | Total Delinquent Tax and Penalty | Remarks |
|---|---|---|---|---|---|---|---|---|---|---|---|---|---|---|---|---|---|---|---|---|---|---|---|---|---|
| | | Dollars | Dollars | Dollars | Dollars | Dollars | Dollars | $ cts. | $ cts. | $ cts. | $ cts. | | Month Day Year | | $ cts. | $ cts. | $ cts. | $ cts. | $ cts. | $ cts. | $ cts. | $ cts. | $ cts. | | |
| 1 | | | | | | | | | | | | | | | | | | | | | | | | | |
| 2 | | | | | | | | | | | | | | | | | | | | | | | | | |
| 3 | | | | | | | | | | | | | | | | | | | | | | | | | |
| 4 | | | | | | | | | | | | | | | | | | | | | | | | | |
| 5 | | | | H 94 | | | | 1458 | | | 1458 | 5 | PAID IN FULL MAY 31 1949 | 7791 | | 1458 | | | | | | | | | |
| 6 | | | | H 61 | | | | 946 | | | 946 | 6 | PAID IN FULL MAY 20 1949 | 5768 | | 946 | | | | | | | | | |
| 7 | | | | | | | | | | | | | | | | | | | | | | | | | |
| 8 | | | | | | | | | | | | | | | | | | | | | | | | | |
| 9 | | | | | 2303 | | | 39154 | 888 | | 40042 | 9 | 2nd Half Paid SEP 8 1949 1st Half Paid MAY 5 1949 | 7250 7862 | | 20021 | | 20021 | | | | | | |
| 10 | | | | | | | | | | | | | | | | | | | | | | | | | |
| 11 | | | | H 45 | | | | 698 | | | 698 | 11 | PAID IN FULL MAY 31 1949 | 6816 | | 698 | | | | | | | | | |
| 12 | | | | | | | | | | | | | | | | | | | | | | | | | |
| 13 | | | | 30 | | | | 466 | 12 | | 478 | 13 | PAID IN FULL JAN 1 1949 | | 47 | | | | | | | | | | |
| 14 | | | | H 72 | | | | 1116 | | | 1116 | 14 | PAID IN FULL MAY 25 1949 | 5827 | | 1116 | | | | | | | | | |
| 15 | | | | H 129 NH 913 | | | | 17216 | 352 | | 18064 | 15 | 2nd Half Paid OCT 5 1949 1st Half Paid MAY 24 1949 | 8254 5608 | | 9034 | | 9034 | | | | | | |
| 16 | | | | H 88 | | | | 1364 | | | 1364 | 16 | PAID IN FULL MAY 21 1949 | 5770 | | 1364 | | | | | | | | | |
| 17 | | | | 48 | | | | 744 | 18 | | 762 | 17 | | | | | | | | | | | | | |
| 18 | | | | | | | | | | | | | | | | | | | | | | | | | |
| 19 | | | | 92 | | | | 1426 | 36 | | 1462 | 19 | PAID IN FULL MAY 31 1949 | 6185 | | 1462 | | | | | | | | | |
| 20 | | | | 7 | | | | 108 | 2 | | 110 | 20 | PAID IN FULL JUN 11 1949 | 7060 | | | | 110 | 2 | | | | | | |
| | | | | 366 NH 177 | 2316 | a | 83 | 26 | 3 | | 665 04 | | | | | 7044 | | | | | | | | 762 | |
| | | | | 543 | 3246 | Na | 543 | 70 | | | | | | | 4.71 Na | 29055 | | 29165 | | | | | | | |

# Assessment Roll and Tax List of Real Property in the Town of Shingobee, Cass County, Minnesota, for Taxes for the Year 1948.



Form 5C-D

| | In Whose Name Assessed | To Whom Transferred | Description of Property: Subdivision | Sec. or Lot | Town or Block | Rng. | Number of Acres of Land (Acres / 100ths) | No. School District | Indicate Homestead Tax as Yes or No | Indicate Agricultural Land Tax Yes or No | True and Full Valuations: Land Exclusive of Structures and Improvements (Dollars) | Buildings and Other Structures (Dollars) | Machinery Permanently Attached to Real Estate (Dollars) | Total True and Full Value (Dollars) | Assessed Valuations: Rural: Homestead Up to $4,000 20% (Dollars) | Rural: Over $4,000 and Non-Homestead 33⅓% (Dollars) | All Other: Homestead Up to $4,000 25% (Dollars) | All Other: Over $4,000 and Non-Homestead 40% (Dollars) | Machinery Permanently Attached to Real Estate 33⅓% (Dollars) | Total Assessed Value | Total Assessed Value as Equalized by the Board of Review (Dollars) | Final Equalized Value (Dollars) |
|---|---|---|---|---|---|---|---|---|---|---|---|---|---|---|---|---|---|---|---|---|---|---|
| 1 | | | NE ¼ of NE ¼ | 1 | 141 | 31 | | 5 | | | | | | | | | | | | | | |
| 2 | | | NW ¼ of NE ¼ | | | | | | | | | | | | | | | | | | | |
| 3 | | | SW ¼ of NE ¼ | | | | | | | | | | | | | | | | | | | |
| 4 | | | SE ¼ of NE ¼ | | | | | | | | | | | | | | | | | | | |
| 5 | Jessie Bloom | | E½ of SW¼ of SE¼ | | | | 20 | | No | | 144 | | | 144 | | 48 | | | | 48 | | |
| 6 | | | NE ¼ of NW ¼ | | | | | | | | | | | | | | | | | | | |
| 7 | | | NW ¼ of NW ¼ | | | | | | | | | | | | | | | | | | | |
| 8 | | | SW ¼ of NW ¼ | | | | | | | | | | | | | | | | | | | |
| 9 | | | SE ¼ of NW ¼ | | | | | | | | | | | | | | | | | | | |
| 10 | Ruth F. Miller | | W½ of SW¼ of SE¼ - Less Hy #371 | | | | 30 | | No | | 54 | | | 54 | | 18 | | | | 18 | | |
| 11 | | | NE ¼ of SW ¼ | | | | | | | | | | | | | | | | | | | |
| 12 | Thomas E. & Imogene Lawson | | Part of SE ¼ of SW ¼ Lot N of Hy 371 | | | | | | | | | | | | | | | | | | | |
| 13 | Harley & Rose Smith | | Part of SE ¼ of SW ¼ Lot N of Hy 371 | | | | | | | | | | | | | | | | | | | |
| 14 | Richard C. & Hazel Hunt | | Part of SE ¼ of SW ¼ Lot N of Hy 371 | | | | | | | | | | | | | | | | | | | |
| 15 | Al. C. & Nettie I. Harriet | | W½ of SW¼ of SE¼ N. of Hy #371 | | | | 15 | | No | | 161 | 400 | 60 | 621 | | 187 | | | 20 | 207 na | | |
| 16 | | | NE ¼ of SE ¼ | | | | | | | | | | | | | | | | | | | |
| 17 | | | NW ¼ of SE ¼ | | | | | | | | | | | | | | | | | | | |
| 18 | | | SW ¼ of SE ¼ | | | | | | | | | | | | | | | | | | | |
| 19 | | | SE ¼ of SE ¼ | | | | | | | | | | | | | | | | | | | |
| 20 | | | | | | | | | | | | | | | | | | | | | | |
| | | | | | | | 3850 | | | | 359 | 400 | 60 | 819 | | 253 | | | 20 | 273 | | |

| | Sold for Taxes | Valuations by School Districts as Equalized by Department of Taxation: District No. ..... Rate ..... Mills (Dollars) | District No. ..... Rate ..... Mills (Dollars) | District No. ..... Rate ..... Mills (Dollars) | District No. 3 Rate 72 Mills (Dollars) | District No. ..... Rate ..... Mills (Dollars) | District No. ..... Rate ..... Mills (Dollars) | Tax including State Homestead ..... Mills ($ cts.) | State Tax on Non-Homestead 3.86 Mills ($ cts.) | Special Taxes ($ cts.) | Total Taxes ($ cts.) | | Paid | When Paid (Month Day Year) | Number of Receipt | March Settlement 1949 ($ cts.) | June Settlement 1949 ($ cts.) | Penalty ($ cts.) | November Settlement 1949 ($ cts.) | Penalty ($ cts.) | Collections to First Monday in January 1950 ($ cts.) | Penalty ($ cts.) | Delinquent on First Monday in January 1950 ($ cts.) | Total Delinquent Tax and Penalty ($ cts.) | Remarks |
|---|---|---|---|---|---|---|---|---|---|---|---|---|---|---|---|---|---|---|---|---|---|---|---|---|---|
| 1 | | | | | | | | | | | | 1 | | | | | | | | | | | | | |
| 2 | | | | | | | | | | | | 2 | | | | | | | | | | | | | |
| 3 | | | | | | | | | | | | 3 | | | | | | | | | | | | | |
| 4 | | | | | | | | | | | | 4 | | | | | | | | | | | | | |
| 5 | | | | | 48 | | | 744 | 18 | | 762 | 5 | PAID IN FULL JAN - 5 1949 | 9 | | 762 | | | | | | | | | |
| 6 | | | | | | | | | | | | 6 | | | | | | | | | | | | | |
| 7 | | | | | | | | | | | | 7 | | | | | | | | | | | | | |
| 8 | | | | | | | | | | | | 8 | | | | | | | | | | | | | |
| 9 | | | | | | | | | | | | 9 | | | | | | | | | | | | | |
| 10 | | | | | 18 | | | 280 | 06 | | 286 | 10 | PAID IN FULL FEB 7 1949 | 1124 | | 286 | | | | | | | | | |
| 11 | | | | | | | | | | | | 11 | | | | | | | | | | | | | |
| 12 | | Not due in line 14 Page 1. | | | | | | | | | | 12 | | | | | | | | | | | | | |
| 13 | | Not due in line 14 Page 1 | | | | | | | | | | 13 | | | | | | | | | | | | | |
| 14 | | Not due in line 14 Page 1 | | | | | | | | | | 14 | | | | | | | | | | | | | |
| 15 | | | | | 207 | | | 3520 | 80 | | 3600 | 15 | PAID IN FULL MAY 9 1949 | 7575 | | | 3600 | | | | | | | | |
| 16 | | | | | | | | | | | | 16 | | | | | | | | | | | | | |
| 17 | | | | | | | | | | | | 17 | | | | | | | | | | | | | |
| 18 | | | | | | | | | | | | 18 | | | | | | | | | | | | | |
| 19 | | | | | | | | | | | | 19 | | | | | | | | | | | | | |
| 20 | | | | | | | | | | | | 20 | | | | | | | | | | | | | |
| | | | | 14 774 | 66 | 247 | a | 10 24 | 1 04 | | 46 48 | | | | | | | | | | | | | | |
| | | | | | | | na | 3520 | | | | | | | | | | | | | | | | na 3600 | |

# Assessment Roll and Tax List of Real Property in the Town of Shingobee, Cass County, Minnesota, for Taxes for the Year 1948.



Form 4C-D

State of Minnesota

| In whose name assessed | To whom transferred | Description of property: Subdivision | Sec. or Lot | Town or Block | Rng. | Number of Acres of Land (Acres / 100ths) | No. School District | Indicate Homestead Yes or No | Indicate Agricultural Yes or No | True and Full Valuations: Land Exclusive of Structures and Improvements (Dollars) | Buildings and Other Structures (Dollars) | Machinery Permanently Attached to Real Estate (Dollars) | Total True and Full Value (Dollars) | Assessed Valuations: Rural: Homestead Up to $4,000 20% (Dollars) | Rural: Over $4,000 and Non-Homestead 33⅓% (Dollars) | All Other: Homestead Up to $4,000 25% (Dollars) | All Other: Over $4,000 and Non-Homestead 40% (Dollars) | Machinery Permanently Attached to Real Estate 33⅓% (Dollars) | Total Assessed Value (Dollars) | Total Assessed Value as Equalized by the Board of Review (Dollars) | Final Equalized Value (Dollars) |
|---|---|---|---|---|---|---|---|---|---|---|---|---|---|---|---|---|---|---|---|---|---|
| J. G. + Merle M. Meyer + Mabel L. Mitchell | | 1 2 acs. of lot 3 | 2 | 141 | 31 | | 57 | | | | | | | | | | | | | | |
| | | 2 Lot 4 less 2 acs 370' x 333' x 370' x 333' to beginning | | | | 12 | | No | | 324 | 390 | | 714 | | 238 | | | | 238 | na | |
| Samuel E. + Frances W. Cuery | | 3 370' x 337.5' x 340' to pole at beginning of lot 4 | | | | 2.50 | | No | | 250 | 750 | | 1000 | 200 | | | | | 200 | na | |
| Ernest Miller | Orville Miller | 4 SE¼ of NE¼ | | | | | | | | | | | | | | | | | | | |
| | | 5 6 acs of Lot 2 W. of M. & D. Ry less 1½ ac of cemetery | | | | 6 | | No | | 110 | 160 | | 270 | 54 | | | | | 54 | | |
| Dagny G. Douglass | | 6 1 acre of lot 4 | | | | 1 | | No | | 80 | 100 | | 180 | | 60 | | | | 60 | | |
| Ernest Miller | Orville Miller | 7 Part of lot 3 lying 3.15 ac. E. of M. & D. Ry | | | | 4 | | No | | 45 | | | 45 | 9 | | | | | 9 | | |
| Frank Ellerbrook | | All that part of Gov't Lot 4, Sec. 2, Twp. 141, Range 31 lying North of U.S. Hy. #371, and West of N. P. Ry. Right of Way, and containing 1 acre, more or less. | | | | | | | | | | | | | | | | | | | |
| J. G. + Merle M. Meyer + Mabel L. Mitchell | | 10 .60 acs of lot 3 | | | | .60 | | No | | 12 | | | 12 | | 4 | | | | 4 | | |
| Evan H. Peterson | | 11 Lot 3 less .60 acs | | | | | | | | | | | | | | | | | | | |
| Ida A. Knudson | | 12 Lot 4 less 1 ac & Lot 5 Shingobee Island less 1.75 acs | | | | 14.40 | | No | | 125 | | | 125 | 25 | | | | | 25 | na | |
| Horace M. Rigby Adm. Est. | | | | | | 31.75 | | No | | 279 | | | 279 | | 92 | | | | 92 | | |
| D. S. Wakefield | | 13 Lot 7 | | | | 29 | | No | | 156 | | | 156 | | 52 | | | | 52 | | |
| " " " | | 14 Lot 8 | | | | 54.50 | | 11 | | 291 | | | 291 | | 97 | | | | 97 | | |
| Olivia Peters | | 15 Lot 9 less 300' x 250' in NE cor. | | | | (10 / 27.28 | | No | | (1357 / 3359 | 150 / 450 | | 1507 / 3809 | 57 / 187 | Weidmeyer / Peters | | | | 244 | | |
| Isabell + Rose Goldmeyer | | 16 S. 400' of lot 9 | | | | | | | | | | | | | | | | | | | |
| Olive Josephine Goldberg | | 17 .75 ac of lot 5 | | | | .75 | | No | | 44 | 100 | | 144 | | 48 | | | | 48 | | |
| John O. + Florence J. Briney | | 18 300' x 250' in NE cor. of lot 9 | | | | 1.72 | | No | | 98 | 700 | | 798 | | 266 | | | | 266 | na | |
| | | 19 SE¼ of SE¼ | | | | | | | | | | | | | | | | | | | |
| ~~Ernest Miller~~ | Orville Miller | 20 Lots 1 + 10 less part S. of M. & D. Ry | | | | 19 | | No | | 102 | | | 102 | | 34 | | | | 34 | | |
| Jacob N. + Edna P. Licht | | Lot 1 W. of Ry & the along lake of Lot 2 W. of Ry | | | | 31.50 | | | | 2386 | 2800 | | 5186 | 502 | 892 | | | | 1394 | | |

Sold for Taxes

Validations by School Districts as Equalized by Department of Taxation: District No. ..... Rate ..... Mills; District No. ..... Rate ..... Mills; District No. ..... Rate ..... Mills; District No. 5 Rate 70 Mills; District No. 5 Rate 70 Mills; District No. ..... Rate ..... Mills (Dollars)

| | Tax including State Homestead ..... Mills ($ cts.) | State Tax on Non-Homestead 3.84 Mills ($ cts.) | Special Taxes ($ cts.) | Total Taxes ($ cts.) | | Paid | When Paid (Month Day Year) | Number of Receipt | March Settlement 1949 ($ cts.) | June Settlement 1949 ($ cts.) | Penalty ($ cts.) | November Settlement 1949 ($ cts.) | Penalty ($ cts.) | Collections to First Monday in January 1950 ($ cts.) | Penalty ($ cts.) | Delinquent on First Monday in January 1950 ($ cts.) | Total Delinquent Tax and Penalty ($ cts.) | Remarks |
|---|---|---|---|---|---|---|---|---|---|---|---|---|---|---|---|---|---|---|
| 1 | | | | | 1 | | | | | | | | | | | | | |
| 2 | 4046 | 92 | | 4138 | 2 | 2nd Half Paid | OCT 5 1949 | 12547 | | | | | | | | | | |
| | | | | | | 1st Half Paid | MAY 2 4 1949 | 6604 | | 2069 | | 2069 | | | | | | |
| 3 | 3400 | | | 3400 | 3 | 2nd Half Paid | OCT 2 5 1949 | 12547 | | | | | | | | | | |
| | | | | | | 1st Half Paid | MAY 3 1 1949 | 9515 | | 1700 | | 1700 | | | | | | |
| 4 | | | | | 4 | | | | | | | | | | | | | |
| 5 | 838 | | | 838 | 5 | PAID IN FULL | MAY 1 3 1949 | 5187 | | 538 | | | | | | | | |
| 6 | 930 | 24 | | 954 | 6 | PAID IN FULL | MAY 3 1 1949 | 6710 | | 954 | | | | | | | | |
| 7 | 140 | | | 140 | 7 | PAID IN FULL | MAY 1 3 1949 | 5187 | | 140 | | | | | | | | |
| 8 | 310 | 08 | | 318 | 8 | | | | | | | | | | | | | Added by Auditor 3/15/50 (omitted Property) |
| 9 | | | | | 9 | | | | | | | | | | | | | |
| 10 | 62 | 02 | | 64 | 10 | 2nd Half Paid | OCT 5 1949 | 12547 | | | | | | | | | | |
| | | | | | | 1st Half Paid | MAY 2 4 1949 | 6607 | | 32 | | 32 | | | | | | |
| 11 | 426 | | | 426 | 11 | 2nd Half Paid | OCT 5 1949 | 12547 | | | | | | | | | | |
| | | | | | | 1st Half Paid | MAY 2 4 1949 | 6607 | | 213 | | 213 | | | | | | |
| 12 | 1442 | 36 | | 1478 | 12 | 2nd Half Paid | OCT 3 1 1949 | 12547 | | | | | | | | | | |
| | | | | | | 1st Half Paid | MAY 3 1 1949 | 9537 | | 739 | | 739 | | | | | | |
| 13 | 806 | 20 | | 826 | 13 | PAID IN FULL | MAY 3 1 1949 | | | | | | | | | | | |
| 14 | 1504 | 38 | | 1542 | 14 | PAID IN FULL | MAY 3 1 1949 | 7871 | | 2368 | | | | | | | | |
| 15 | ~~3318~~ | | | ~~33 18~~ | 15 | | | | | | | | | | | | | |
| 16 | 884 | | | 884 | 16 | PAID IN FULL | MAY 2 5 1949 | 6505 | | 1884 | | | | | | 1947 - 24 24 / 24 24 | 27 63 / 26 97 | Pd D.R. #21759 |
| 17 | 744 | 18 | | 762 | 17 | PAID IN FULL | MAY 2 7 1949 | 5869 | | 762 | | | | | | | | |
| 18 | 4522 | 102 | | 4624 | 18 | PAID IN FULL | JUL 5 1949 | 10002 | | | | 4624 | 92 | | | | | |
| 19 | | | | | 19 | | | | | | | | | | | | | |
| 20 | 528 | 14 | | 542 | 20 | PAID IN FULL | MAY 2 8 1949 | 5187 | | 542 | | | | | | | | |
| | 10312 | 346 | | 2305 2 | | | | | | na 3488 | | 9377 | | | | 2434 | | |
| | 12394 | na | | | | | | | | | | | | | | | | |

# Assessment Roll and Tax List of Real Property in the Town of Shingobee, Cass County, Minnesota, for Taxes for the Year 1948.



| | In Whose Name Assessed | To Whom Transferred | Description of Property: Subdivision | Sec. or Lot | Town or Block | Rng. | Number of Acres of Land: Acres | 100ths | No. S. Sch. District | Indicate Homestead Yes or No | Indicate Agricultural Yes or No | True and Full Valuations: Land Exclusive of Structures and Improvements | Buildings and Other Structures | Machinery Permanently Attached to Real Estate | Total True and Full Value | Assessed Valuations: Rural: Homestead Up to $4,000 20% | Rural: Over $4,000 and Non-Homestead 33⅓% | All Other: Homestead Up to $4,000 25% | All Other: Over $4,000 and Non-Homestead 40% | Machinery Permanently Attached to Real Estate 33⅓% | Total Assessed Value | Total Assessed Value as Equalized by the Board of Review | Final Equalized Value |
|---|---|---|---|---|---|---|---|---|---|---|---|---|---|---|---|---|---|---|---|---|---|---|---|
| | | | | | | | | | | | | Dollars | Dollars | Dollars | Dollars | Dollars | Dollars | Dollars | Dollars | Dollars | Dollars | Dollars | Dollars |
| | Thomas B. Reigh, Adm. of A. John E. Andrews, Jr. admr | | ~~NE¼ of NE¼~~ | Lot 1 | | | 3.141.31 | 3.983 | 5 | No | | 216 | | | 216 | | 72 | | | | 72 | | |
| | ~~D. S. Wakefield~~ | | | | | | | | | | | | | | | | | | | | | | |
| | " " | | NW¼ of NE¼ | " 2 | | | | 39.97 | | " | | 216 | | | 216 | | 72 | | | | 72 | | |
| | " " | | SW¼ of NE¼ | | | | | 40 | | " | | 216 | | | 216 | | 72 | | | | 72 | | |
| | " " | | SE¼ of NE¼ | | | | | 40 | | " | | 216 | | | 216 | | 72 | | | | 72 | | |
| | | | | | | | | | | | | | | | | | | | | | | | |
| | " " | | ~~NE¼ of NW¼~~ | Lot 3 | | | | 40.11 | | No | | 216 | | | 216 | | 72 | | | | 72 | | |
| | I. O. Nopson | | ~~NW¼ of NW¼~~ | | | | | 75.25 | | " | | 540 | | | 540 | | 180 | | | | 180 | | |
| | | | Lot 4 & NW¼ of NW¼ | Lot 4 & less 5 acres S. of St Rd. #19 | | | | | | | | | | | | | | | | | | | |
| | Thomas B. Reigh, Adm. of A. John E. Andrews Jr. | | SE¼ of NW¼ | | | | | 40 | | No | | 309 | | | 309 | | 103 | | | | 103 | | |
| | ~~D. S. Wakefield~~ | | | | | | | | | | | | | | | | | | | | | | |
| | " " | | Lot 4 + SW¼ of NW¼ lying S. of old St Rd. #19 | | | | | 5 | | No | | 39 | | | 39 | | 13 | | | | 13 | | |
| | " " | | NE¼ of SW¼ | | | | | 40 | | " | | 309 | | | 309 | | 103 | | | | 103 | | |
| | " " | | NW¼ of SW¼ | | | | | 40 | | " | | 309 | | | 309 | | 103 | | | | 103 | | |
| | | | SW¼ of SW¼ | | | | | | | | | | | | | | | | | | | | |
| | U. S. of America | | | | | | | | | | | | | | | | | | | | | | |
| | Gust Peters | | SE¼ of SW¼ | | | | | 40 | | No | | 215 | | | 215 | 43 | | | | | 43 | | |
| | | | | | | | | | | | | | | | | | | | | | | | |
| | Thomas B. Reigh, Adm. of A. John E. Andrews, Jr. | | NE¼ of SE¼ | | | | | 40 | | No | | 216 | | | 216 | | 72 | | | | 72 | | |
| | ~~D. S. Wakefield~~ | | | | | | | | | | | | | | | | | | | | | | |
| | " " | | NW¼ of SE¼ | | | | | 40 | | " | | 216 | | | 216 | | 72 | | | | 72 | | |
| | Gust Peters | | SW¼ of SE¼ | | | | | 40 | | Yes | | 290 | 180 | | 470 | 94 | | | | | 94 | | |
| | Olivia Peters | | SE¼ of SE¼ | | | | | 40 | | " | | 145 | | | 145 | 29 | | | | | 29 | | |
| | | | | | | | | 600.16 | | | | 3668 | 180 | | 3848 | 166 | 1006 | | | | 1172 | | |

| | Sold for Taxes | Valuations by School Districts as Equalized by Department of Taxation: District No. ..... Rate ..... Mills | District No. ..... Rate ..... Mills | District No. 5 Rate 18.64 Mills | District No. ..... Rate ..... Mills | District No. ..... Rate ..... Mills | Tax including State Homestead ..... Mills | State Tax on Non-Homestead 28 Mills | Special Taxes | Total Taxes | Paid | When Paid (Month Day Year) | Number of Receipt | March Settlement 1949 | June Settlement 1949 | Penalty | November Settlement 1949 | Penalty | Collections to First Monday in January 1950 | Penalty | Delinquent on First Monday in January 1950 | Total Delinquent Tax and Penalty | Remarks |
|---|---|---|---|---|---|---|---|---|---|---|---|---|---|---|---|---|---|---|---|---|---|---|---|
| | | Dollars | Dollars | Dollars | Dollars | Dollars | $ cts. | $ cts. | $ cts. | $ cts. | | | | $ cts. | $ cts. | $ cts. | $ cts. | $ cts. | $ cts. | $ cts. | $ cts. | $ cts. | |
| 1 | | | | 72 | | | 1116 | 28 | | 1144 | PAID IN FULL | MAY 31 1949 | | | | | | | | | | | |
| 2 | | | | 72 | | | 1116 | 28 | | 1144 | PAID IN FULL | MAY 31 1949 | | | | | | | | | | | |
| 3 | | | | 72 | | | 1116 | 28 | | 1144 | PAID IN FULL | MAY 31 1949 | | | | | | | | | | | |
| 4 | | | | 72 | | | 1116 | 28 | | 1144 | PAID IN FULL | MAY 31 1949 | 7868 | | 5720 | | | | | | | | |
| 5 | | | | | | | | | | | | | | | | | | | | | | | |
| 6 | | | | 72 | | | 1116 | 28 | | 1144 | PAID IN FULL | MAY 31 1949 | | | | | | | | | | | |
| 7 | | | | 180 | | | 2790 | 70 | | 2860 | | | | | | | | | | | | | 2860 Jan 1946 |
| 8 | | | | | | | | | | | | | | | | | | | | | | | |
| 9 | | | | 103 | | | 1596 | 40 | | 1636 | PAID IN FULL | MAY 31 1949 | 7868 | | 1844 | | | | | | | | |
| 10 | | | | 13 | | | 202 | 06 | | 208 | PAID IN FULL | MAY 31 1949 | | | | | | | | | | | |
| 11 | | | | 103 | | | 1596 | 40 | | 1636 | PAID IN FULL | MAY 31 1949 | 7869 | | 3272 | | | | | | | | |
| 12 | | | | 103 | | | 1596 | 40 | | 1636 | PAID IN FULL | MAY 31 1949 | | | | | | | | | | | |
| 13 | | | | | | | | | | | | | | | | | | | | | | | |
| 14 | SOLD FOR TAXES | | H. 43 | | | | 666 | | | 666 | | | | | | | | | | | | | 666 |
| 15 | | | | | | | | | | | | | | | | | | | | | | | |
| 16 | | | | 72 | | | 1116 | 28 | | 1144 | PAID IN FULL | MAY 31 1949 | 7869 | | 2288 | | | | | | | | |
| 17 | | | | 72 | | | 1116 | 28 | | 1144 | PAID IN FULL | MAY 31 1949 | | | | | | | | | | | |
| 18 | SOLD FOR TAXES | | H. 94 | | | | 1458 | | | 1458 | | | | | | | | | | | | | 1458 |
| 19 | SOLD FOR TAXES | | H. 29 | | | | 420 | | | 420 | | | | | | | | | | | | | 420 |
| 20 | | | | | | | | | | | | | | | | | | | | | | | |
| | | | H 166<br>NH 1006<br>1172 | | | a | 18166 | 392 | | 11558 | | | | | a 13124 | | | | | | | | |

# Assessment Roll and Tax List of Real Property in the Town of Shingobee, Cass County, Minnesota, for Taxes for the Year 1948.



Form 5CD

| | In whose name assessed | To whom transferred | Description of property: Subdivision | Sec. or Lot | Town or Block | Rng. | Number of Acres of Land: Acres | 100ths | No. School District | Indicate Homestead Yes or No | Indicate Non-Homestead Yes or No | True and Full Valuations: Land Exclusive of Structures and Improvements (Dollars) | Buildings and Other Structures (Dollars) | Machinery Permanently Attached to Real Estate (Dollars) | Total True and Full Value (Dollars) | Assessed Valuations: Rural: Homestead Up to $4,000 20% (Dollars) | Rural: Over $4,000 and Non-Homestead 33⅓% (Dollars) | All Other: Homestead Up to $4,000 25% (Dollars) | All Other: Over $4,000 and Non-Homestead 40% (Dollars) | Machinery Permanently Attached to Real Estate 33⅓% (Dollars) | Total Assessed Value (Dollars) | Total Assessed Value as Equalized by the Board of Review (Dollars) | Final Equalized Value (Dollars) |
|---|---|---|---|---|---|---|---|---|---|---|---|---|---|---|---|---|---|---|---|---|---|---|---|
| 1 | I. C. Nopson | | ~~NE¼ of NE¼~~ Lot 2 | 4 | 141 | 31 | 12 | 70 | 5 | No | | 72 | | | 72 | | 24 | | | | 24 | | |
| 2 | | | ~~NW¼ of NE¼~~ | | | | | | | | | | | | | | | | | | | | |
| 3 | Stanley B. Kuzniak | | 1.5 acre of W½ of Lot 5 ~~NW¼ of NW¼~~ | | | | 1.50 | | | No | | 21 | | | 21 | | 7 | | | | 7 | | |
| 4 | Danworthy Camps, Inc. | | ~~E½ of NE¼~~ Lot 1 | | | | 49.90 | | | No | | 450 | 525 | | 975 | | 325 | | | | 325 M | | |
| 5 | Stanley B. Kuzniak | | 4.1 acre of Lot 5 | | | | 4.10 | | | No | | 42 | | | 42 | | 14 | | | | 14 | | |
| 6 | Danworthy Camps, Inc. | | ~~Lot 3 & 3.3 acre E. of Rly of Lot 4~~ ~~Lot 4 less 3.3 acre E. of Rly~~ ~~W½ of NW¼~~ | | | | 49.20 | | | " | | 360 | 75 | | 435 | | 145 | | | | 145 M | | |
| 7 | A. A. of America | | W½ of Lot 5 less 2 acre of Rly + less 1 acre | | | | 20.85 | | | No | | 180 | 81 | | 261 | | 87 | | | | 87 | | |
| 8 | Vertice + Leonard Dengalecky | | E½ of ~~Lot 5~~ ~~NW¼~~ | | | | 26.85 | | | No | | 576 | 2500 | 201 | 3277 | | 1032 | | | 67 | 1099 M | | |
| 9 | Danworthy Camps, Inc. | | E½ of SW¼ of SW¼ | | | | | | | | | | | | | | | | | | | | |
| 10 | State of Minnesota | | | | | | | | | | | | | | | | | | | | | | |
| 11 | Danworthy Camps, Inc. | | NE¼ of SW¼ Lot 7 | | | | 36.80 | | | No | | 278 | 100 | | 378 | | 126 | | | | 126 M | | |
| 12 | Raymond Faber | | W½ of ~~Lot 6~~ ~~NW¼~~ | | | | 2 | | | " | | 18 | | | 18 | | 6 | | | | 6 | | |
| 13 | " | | W½ of SW¼ of SW¼ | | | | 19.80 | | | " | | 144 | | | 144 | | 48 | | | | 48 | | |
| 14 | Prof. R. + Margaret E. Stutevant ~~George Gordon~~ | | SE¼ of SW¼ | | | | 40.48 | | | No | | 360 | 100 | | 460 | 92 | | | | | 92 | | |
| 15 | State of Minnesota | | E½ of Lot 6 | | | | | | | | | | | | | | | | | | | | |
| 16 | A. A. of America | | NE¼ of SE¼ | | | | | | | | | | | | | | | | | | | | |
| 17 | Edward C. + Margaret A. Larson | | ~~NW¼ of SW¼~~ Lot 8 | | | | 31.30 | | | No | | 240 | 240 | | 480 | 96 | | | | | 96 | | |
| 18 | Mason Pettie ~~Frank L. Brundall~~ Charles Pfiffner | | SW¼ of SE¼ Lying S + E of 34 | | | | | | | | | | | | | | | | | | | | |
| 19 | | | All of 34 + SE Lying N + W of 34 | | | | 40.60 | | | " | | 350 | 145 | | 495 | 99 | | | | | 99 | | |
| 20 | A. A. of America | | SE¼ of SE¼ | | | | | | | | | | | | | | | | | | | | |
| | Violet Nobel Peters, Marjorie E. McPherson + Harold H. Wimmiss | | 60' x 300' of Lot 5 | | | | 40 | | | No | | 54 | 150 | | 204 | | 68 | | | | 68 | | |
| | | | | | | | 33648 | | | | | 3165 | 3716 | 201 | 7282 | 287 | 1882 | | | 67 | 2236 | | |

Valuations by School Districts as Equalized by Department of Taxation

| | District No. ..... Rate ..... Mills | Dollars | District No. ..... Rate ..... Mills | Dollars | District No. ..... Rate ..... Mills | Dollars | District No. 5 Rate 19.00 Mills | Dollars | District No. ..... Rate ..... Mills | Dollars | Tax including State Homestead ..... Mills | State Tax on Non-Homestead 3.86 Mills | Special Taxes | Total Taxes | Paid | When Paid (Month Day Year) | Number of Receipt | March Settlement 1949 | June Settlement 1949 | Penalty | November Settlement 1949 | Penalty | Collections to First Monday in January 1950 | Penalty | Delinquent on First Monday in January 1950 | Total Delinquent Tax and Penalty | Remarks |
|---|---|---|---|---|---|---|---|---|---|---|---|---|---|---|---|---|---|---|---|---|---|---|---|---|---|---|---|
| 1 | | | | | | 24 | | | | | 372 | 10 | | 382 | | | | | | | | | | | | | 382 @ 4.20 |
| 2 | | | | | | | | | | | | | | | | | | | | | | | | | | | |
| 3 | | | | | | 7 | | | | | 108 | 02 | | 110 | 2nd Half Paid | OCT 1 4 1949 | 12662 | | | | | | | | | | |
| 4 | | | | | | | | | | | | | | | 1st Half Paid | MAY 3 1 1949 | 9576 | | 55 | | 55 | | | | | | |
| 5 | | | | | | 325 | | | | | 5526 | 126 | | 5652 | 1st Half Paid | MAY 3 1 1949 | 8413 | | 2826 | | 2826 | | | | | | |
| 6 | | | | | | | | | | | | | | | 2nd Half Paid | AUG 5 1949 | 10211 | | | | | | | | | | |
| 7 | | | | | | 14 | | | | | 218 | 06 | | 224 | 2nd Half Paid | OCT 1 4 1949 | 12662 | | | | | | | | | | |
| 8 | | | | | | | | | | | | | | | 1st Half Paid | MAY 3 1 1949 | 9576 | | 112 | | | | | | | | |
| 9 | | | | | | 1145 | | | | | 2466 | 56 | | 2522 | 1st Half Paid | MAY 3 1 1949 | 8413 | | 1262 | | | | | | | | |
| 10 | | | | | | | | | | | | | | | 2nd Half Paid | AUG 5 1949 | 10211 | | | | 1261 | | | | | | |
| 11 | | | | | | | | | | | | | | | | | | | | | | | | | | | |
| 12 | | | | | | 87 | | | | | 1348 | 34 | | 1382 | PAID IN FULL | MAY 3 1 1949 | 9561 | | 1382 | | | | | | | | |
| 13 | | | | | | | | | | | | | | | 1st Half Paid | MAY 3 1 1949 | 8413 | | 9554 | | | | | | | | |
| 14 | | | | | | 1099 | | | | | 18684 | 424 | | 19108 | 2nd Half Paid | AUG 5 1949 | 10211 | | | | 9554 | | | | | | |
| 15 | | | | | | | | | | | | | | | | | | | | | | | | | | | |
| 16 | | | | | | | | | | | | | | | | | | | | | | | | | | | |
| 17 | | | | | | 126 | | | | | 2142 | 48 | | 2190 | 1st Half Paid | MAY 3 1 1949 | 8413 | | 1095 | | | | | | | | |
| 18 | | | | | | | | | | | | | | | 2nd Half Paid | AUG 5 1949 | 10211 | | | | 1095 | | | | | | |
| 19 | | | | | | 6 | | | | | 94 | 02 | | 96 | PAID IN FULL | MAY 3 1 1949 | 8356 | | 96 | | | | | | | | |
| 20 | | | | | | 48 | | | | | 744 | 18 | | 762 | PAID IN FULL | MAY 3 1 1949 | 8356 | | 762 | | | | | | | | |
| | | | | | | H. 92 | | | | | 1426 | | | 1426 | PAID IN FULL | MAY 3 1 1949 | 6716 | | 1426 | | | | | | | | |
| | | | | | | | | | | | | | | | | | | | | | | | | | | | |
| | | | | | | | | | | | | | | | | | | | | | | | | | | | |
| | | | | | | H. 96 | | | | | 1488 | | | 1488 | PAID IN FULL | MAY 3 1 1949 | 6327 | | 1488 | | | | | | | | |
| | | | | | Paid Pfiffner | H. 99 | | | | | 1534 | | | 1534 | PAID IN FULL | JAN - 6 1949 | 8714 | 1534 | | | | | | | | | |
| | | | | | | | | | | | | | | | | | | | | | | | | | | | |
| | | | | | | 68 | | | | | 1054 | 26 | | 1080 | 2nd Half Paid | OCT 3 1 1949 | 14499 | | | | 540 | | | | | | |
| | | | | | | | | | | | | | | | 1st Half Paid | MAY 3 1 1949 | 9548 | | 540 | | | | | | | | |
| | | | | | H. 587 | | | | | | | | | | | | | | | | | | | | | | |
| | | | | | Dit. 284 | 1495 | a | 1536 | 7 | 52 | | | | 379 56 | | | | | | | | | | | | | |
| | | | | | 541 | 1695 | Na | 2881 | 13 | | | | | | | | | Na 14736 | | | | | | | | | |
| | | | | | | | | | | | | | | | | | | 12.80 a 5861 | | | 1543 | | | | | | 362 |

Form SCD 31-R-R-R-R-R-R-R-R

# Assessment Roll and Tax List of Real Property in the Town of Shingobee, Cass County, Minnesota, for Taxes for the Year 1948.



| | In Whose Name Assessed | To Whom Transferred | Description of Property: Subdivision | Sec. or Lot | Town or Block | Rng. | Number of Acres of Land (Acres / 100ths) | No. Schools in District | Indicate Homestead Tax or No | Indicate Agricultural Tax or No | True and Full Valuations: Land Exclusive of Structures and Improvements (Dollars) | Buildings and Other Structures (Dollars) | Machinery Permanently Attached to Real Estate (Dollars) | Total True and Full Value (Dollars) | Assessed Valuations: Rural: Homestead Up to $4,000 20% (Dollars) | Rural: Over $4,000 and Non-Homestead 33⅓% (Dollars) | All Other: Homestead Up to $4,000 25% (Dollars) | All Other: Over $4,000 and Non-Homestead 40% (Dollars) | Machinery Permanently Attached to Real Estate 33⅓% (Dollars) | Total Assessed Value (Dollars) | Total Assessed Value as Equalized by the Board of Review (Dollars) | Final Equalized Value (Dollars) |
|---|---|---|---|---|---|---|---|---|---|---|---|---|---|---|---|---|---|---|---|---|---|---|
| 1 | U. S. of America | | ~~NE¼ of NE¼~~ Lot 1 | 5 | 141 | 31 | | 5 | | | | | | | | | | | | | | |
| 2 | U. S. of America | | ~~NW¼ of NE¼~~ " 2 | | | | | | | | | | | | | | | | | | | |
| 3 | U. S. of America | | SW¼ of NE¼ | | | | | | | | | | | | | | | | | | | |
| 4 | Stanley B. Kuzniak | | SE¼ of NE¼ less 2.92 acs. Rig. Rt. Wy. | | | | 37.08 | | 76 | | 336 | | | 336 | | 112 | | | | 112 | | |
| 5 | | | | | | | | | | | | | | | | | | | | | | |
| 6 | U. S. of America | | ~~NE¼ of NW¼~~ Lot 3 | | | | | | | | | | | | | | | | | | | |
| 7 | U. S. of America | | NW¼ of NW¼ " 4 | | | | | | | | | | | | | | | | | | | |
| 8 | State of Minnesota | | SW¼ of NW¼ | | | | | | | | | | | | | | | | | | | |
| 9 | State of Minnesota | | SE¼ of NW¼ | | | | | | | | | | | | | | | | | | | |
| 10 | | | | | | | | | | | | | | | | | | | | | | |
| 11 | George Lovering | | ~~NE¼ of SW¼~~ Lot 6 | | | | 31 | | 70 | | 216 | | | 216 | | 72 | | | | 72 | | |
| 12 | State of Minnesota (Cont. A. O. Sarff) | | NW¼ of SW¼ | | | | 40 | | 70 | | 159 | | | 159 | | 53 | | | | 53 | | |
| 13 | Anders Olson | | SW¼ of SW¼ less Rig | | | | 37.82 | | 70 | | 216 | | | 216 | | 72 | | | | 72 | | |
| 14 | George Lovering | | ~~SE¼ of SW¼~~ Lot 5 less Rig | | | | 22.30 | | 70 | | 144 | | | 144 | | 48 | | | | 48 | | |
| 15 | | | | | | | | | | | | | | | | | | | | | | |
| 16 | John E. Bateson | | NE¼ of SE¼ Lot 8 | | | | 37.50 | | 70 | | 309 | | | 309 | | 103 | | | | 103 | | |
| 17 | U. S. of America | | ~~NW¼ of SE¼~~ " 7 | | | | | | | | | | | | | | | | | | | |
| 18 | | | SW¼ of SE¼ | | | | | | | | | | | | | | | | | | | |
| 19 | U. S. of America | | ~~SE¼ of SE¼~~ " 9 | | | | | | | | | | | | | | | | | | | |
| 20 | | | | | | | | | | | | | | | | | | | | | | |
| | | | | | | | 205.70 | | | | 1380 | | | 1380 | | 460 | | | | 460 | | |

| | Sold for Taxes | Valuations by School Districts as Equalized by Department of Taxation: District No. ..... Rate ..... Mills (Dollars) | District No. ..... Rate ..... Mills (Dollars) | District No. ..... Rate ..... Mills (Dollars) | District No. 5 Rate 62 Mills (Dollars) | District No. 5 Rate 76 Mills (Dollars) | District No. ..... Rate ..... Mills (Dollars) | Tax including State Homestead ..... Mills ($ cts.) | State Tax on Non-Homestead 3.56 Mills ($ cts.) | Special Taxes ($ cts.) | Total Taxes ($ cts.) | | Paid | When Paid (Month Day Year) | Number of Receipt | March Settlement 1949 ($ cts.) | June Settlement 1949 ($ cts.) | Penalty ($ cts.) | November Settlement 1949 ($ cts.) | Penalty ($ cts.) | Collections to First Monday in January 1950 ($ cts.) | Penalty ($ cts.) | Delinquent on First Monday in January 1950 ($ cts.) | Total Delinquent Tax and Penalty ($ cts.) | Remarks |
|---|---|---|---|---|---|---|---|---|---|---|---|---|---|---|---|---|---|---|---|---|---|---|---|---|
| 1 | | | | | | | | | | | | 1 | | | | | | | | | | | | |
| 2 | | | | | | | | | | | | 2 | | | | | | | | | | | | |
| 3 | | | | | | | | | | | | 3 | 2nd Half Paid OCT 1 4 1949 | | 10667 | | | | | | | | | |
| 4 | | | | 112 | | | | 1736 | 44 | | 1780 | 4 | 1st Half Paid MAY 3 1 1949 | | 9576 | | 890 | | 890 | | | | | |
| 5 | | | | | | | | | | | | 5 | | | | | | | | | | | | |
| 6 | | | | | | | | | | | | 6 | | | | | | | | | | | | |
| 7 | | | | | | | | | | | | 7 | | | | | | | | | | | | |
| 8 | | | | | | | | | | | | 8 | | | | | | | | | | | | |
| 9 | | | | | | | | | | | | 9 | | | | | | | | | | | | |
| 10 | | | | | | | | | | | | 10 | | | | | | | | | | | | |
| 11 | | | | 72 | | | | 1116 | 28 | | 1144 | 11 | PAID IN FULL MAY 3 1 1949 | | 11667 | | 1144 | | | | | | | |
| 12 | SOLD FOR TAXES | | | 53 | | | | 822 | 20 | | 842 | 12 | | | | | | | | | | | 842 | |
| 13 | SOLD FOR TAXES | | | 72 | | | | 1116 | 28 | | 1144 | 13 | | | | | | | | | | | 1144 | |
| 14 | | | | 48 | | | | 744 | 18 | | 762 | 14 | PAID IN FULL MAY 3 1 1949 | | 11667 | | 762 | | | | | | | |
| 15 | | | | | | | | | | | | 15 | | | | | | | | | | | | |
| 16 | | | | 103 | | | | 1596 | 40 | | 1636 | 16 | PAID IN FULL MAY 1 8 1949 | | 13348 | | 1636 | | | | | | | |
| 17 | | | | | | | | | | | | 17 | | | | | | | | | | | | |
| 18 | | | | | | | | | | | | 18 | | | | | | | | | | | | |
| 19 | | | | | | | | | | | | 19 | | | | | | | | | | | | |
| 20 | | | | | | | | | | | | 20 | | | | | | | | | | | | |
| | | 74 | 460 | | 0 | 71 30 | 178 | | | | 73 08 | | | | | | 4 44 32 | | 890 | | | | 1986 | |

# Assessment Roll and Tax List of Real Property in the Town of Shingobee, Cass County, Minnesota, for Taxes for the Year 1948.



Form 50-D

| | In Whose Name Assessed | To Whom Transferred | Description of Property: Subdivision | Sec. or Lot | Town or Block | Rg. | Number of Acres or Land (Acres / 100ths) | No. School District | Indicate Homestead Yes or No | Indicate Agricultural Yes or No | True and Full Valuations: Land Exclusive of Structures and Improvements (Dollars) | Buildings and Other Structures (Dollars) | Machinery Permanently Attached to Real Estate (Dollars) | Total True and Full Value (Dollars) | Assessed Valuations: Rural: Homestead Up to $4,000 20% (Dollars) | Rural: Over $4,000 and Non-Homestead 33⅓% (Dollars) | All Other: Homestead Up to $4,000 25% (Dollars) | All Other: Over $4,000 and Non-Homestead 40% (Dollars) | Machinery Permanently Attached Real Estate 33⅓% (Dollars) | Total Assessed Value (Dollars) | Total Assessed Value as Equalized by the Board of Review (Dollars) | Final Equalized Value (Dollars) |
|---|---|---|---|---|---|---|---|---|---|---|---|---|---|---|---|---|---|---|---|---|---|---|
| 1 | Leslie L. Flint | | SE¼ of NE¼ Lot 1 | 6 | 141 | 31 | 40.87 | 5 | No | | 216 | | | 216 | | 72 | | | | 72 | | |
| 2 | J. L. Rosbeketov | State of Minnesota | NW¼ of NE¼ " 2 | | | | 40.61 | | " | | 216 | | | 216 | | 72 | | | | 72 | | |
| 3 | Kenneth + Edna McDonald | | SW¼ of NE¼ | | | | 40 | | " | | 216 | | | 216 | | 72 | | | | 72 | | |
| 4 | " " " | | SE¼ of NE¼ | | | | 40 | | " | | 216 | | | 216 | | 72 | | | | 72 | | |
| 5 | | | | | | | | | | | | | | | | | | | | | | |
| 6 | U. S. of America | | NE¼ of NW¼ Lot 3 | | | | | | | | | | | | | | | | | | | |
| 7 | U. S. of America | | NW¼ of NW¼ " 4 | | | | | | | | | | | | | | | | | | | |
| 8 | U. S. of America | | SW¼ of NW¼ " 5 | | | | | | | | | | | | | | | | | | | |
| 9 | U. S. of America | | SE¼ of NW¼ | | | | | | | | | | | | | | | | | | | |
| 10 | | | | | | | | | | | | | | | | | | | | | | |
| 11 | U. S. of America | | NE¼ of SW¼ less 1 ac | | | | | | | | | | | | | | | | | | | |
| 12 | U. S. of America | | NW¼ of SW¼ Lot 6 | | | | | | | | | | | | | | | | | | | |
| 13 | U. S. of America | | SW¼ of SW¼ " 7 | | | | | | | | | | | | | | | | | | | |
| 14 | Willis M. + Clara Frances Johnson | | SE¼ of SW¼ | | | | 40 | | No | | 290 | | | 290 | 58 | | | | | 58 | | |
| 15 | " " | | 1 ac lying S + E of St Hdg NE Cor SW¼ | | | | 1 | | No | | 20 | 220 | | 240 | 48 | | | | | 48 | | |
| 16 | U. S. of America | | NE¼ of SE¼ | | | | | | | | | | | | | | | | | | | |
| 17 | " | | NW¼ of SE¼ | | | | | | | | | | | | | | | | | | | |
| 18 | " | | SW¼ of SE¼ | | | | | | | | | | | | | | | | | | | |
| 19 | " | | SE¼ of SE¼ | | | | | | | | | | | | | | | | | | | |
| 20 | | | | | | | | | | | | | | | | | | | | | | |
| | | | | | | | 202.48 | | | | 1174 | 220 | | 1394 | 106 | 288 | | | | 394 | | |

Valuations by School Districts as Equalized by Department of Taxation

| | Sold for Taxes | District No. ..... Rate ..... Mills Dollars | District No. ..... Rate ..... Mills Dollars | District No. ..... Rate ..... Mills Dollars | District No. 5 Rate 20.6 Mills Dollars | District No. ..... Rate ..... Mills Dollars | District No. ..... Rate ..... Mills Dollars | Tax including State Homestead ..... Mills $ cts. | State Tax on Non-Homestead 3.86 Mills $ cts. | Special Taxes $ cts. | Total Taxes $ cts. | | Paid | When Paid Month Day Year | Number of Receipt | March Settlement 1949 $ cts. | June Settlement 1949 $ cts. | Penalty $ cts. | November Settlement 1949 $ cts. | Penalty $ cts. | Collections to First Monday in January 1950 $ cts. | Penalty $ cts. | Delinquent as First Monday in January 1950 $ cts. | Total Delinquent Tax and Penalty $ cts. | Remarks |
|---|---|---|---|---|---|---|---|---|---|---|---|---|---|---|---|---|---|---|---|---|---|---|---|---|---|---|
| 1 | | | | | 72 | | | 1116 | 28 | | 1144 | 1 | PAID IN FULL | MAY 3 1 1949 | 9561 | | 1144 | | | | | | | | | |
| 2 | | | | | 72 | | | 1116 | 28 | | 1144 | 2 | Forfeited | | | | | | | | | | | | 1144 | Canc |
| 3 | SOLD FOR TAXES | | | | 72 | | | 1116 | 28 | | 1144 | 3 | | | | | | | | | | | | 1144 | | |
| 4 | SOLD FOR TAXES | | | | 72 | | | 1116 | 28 | | 1144 | 4 | | | | | | | | | | | | 1144 | | |
| 5 | | | | | | | | | | | | 5 | | | | | | | | | | | | | | |
| 6 | | | | | | | | | | | | 6 | | | | | | | | | | | | | | |
| 7 | | | | | | | | | | | | 7 | | | | | | | | | | | | | | |
| 8 | | | | | | | | | | | | 8 | | | | | | | | | | | | | | |
| 9 | | | | | | | | | | | | 9 | | | | | | | | | | | | | | |
| 10 | | | | | | | | | | | | 10 | | | | | | | | | | | | | | |
| 11 | | | | | | | | | | | | 11 | | | | | | | | | | | | | | |
| 12 | | | | | | | | | | | | 12 | | | | | | | | | | | | | | |
| 13 | | | | | | | | | | | | 13 | | | | | | | | | | | | | | |
| 14 | | | H. 58 | | | | | 900 | | | 900 | 14 | 2nd Half Paid | OCT 3 1 1949 | | | | | | | | | | | | |
| 15 | | | H. 48 | | | | | 744 | | | 744 | 15 | 1st Half Paid 2nd Half Paid 1st Half Paid | MAY 2 7 1949 OCT 3 1 1949 MAY 2 7 1949 | 5795 3849 | | 5795 | | 5795 | | | | | | | |
| 16 | | | | | | | | | | | | 16 | | | | | | | | | | | | | | |
| 17 | | | | | | | | | | | | 17 | | | | | | | | | | | | | | |
| 18 | | | | | | | | | | | | 18 | | | | | | | | | | | | | | |
| 19 | | | | | | | | | | | | 19 | | | | | | | | | | | | | | |
| 20 | | | | | | | | | | | | 20 | | | | | | | | | | | | | | |
| | | | H 106 NE 288 394 | | | | | a 6108 | 112 | | 6220 | | | | | | a 1966 | | 822 | | | | 2288 | 1144 | | |

Form 5CD

# Assessment Roll and Tax List of Real Property in the Town of Shingobee, Cass County, Minnesota, for Taxes for the Year 1948.



| | In Whose Name Assessed | To Whom Transferred | Description of Property: Subdivision | Sec. or Lot | Town or Block | Rng. | Number of Acres of Land (Acres 100ths) | No. School District | Indicate Homestead Tax as Yes | Indicate Agricultural Tax as Yes | True and Full Valuations: Land Exclusive of Structures and Improvements (Dollars) | Buildings and Other Structures (Dollars) | Machinery Permanently Attached to Real Estate (Dollars) | Total True and Full Value (Dollars) | Assessed Valuations: Rural: Homestead Up to $4,000 20% (Dollars) | Rural: Over $4,000 and Non-Homestead 33⅓% (Dollars) | All Other: Homestead Up to $4,000 25% (Dollars) | All Other: Over $4,000 and Non-Homestead 40% (Dollars) | All Other: Machinery Permanently Attached to Real Estate 33⅓% (Dollars) | Total Assessed Value (Dollars) | Total Assessed Value as Equalized by the Board of Review (Dollars) | Final Equalized Value (Dollars) |
|---|---|---|---|---|---|---|---|---|---|---|---|---|---|---|---|---|---|---|---|---|---|---|
| 1 | U. S. of America | | NE ¼ of NE ¼ | | | | 7 141 31 | 5 | | | | | | | | | | | | | | |
| 2 | U. S. of America | | NW ¼ of NE ¼ | | | | | | | | | | | | | | | | | | | |
| 3 | Ethel Mann | | SW ¼ of NE ¼ | | | | 37.38 | | No | | 216 | | | 216 | | 72 | | | | 72 | | |
| 4 | U. S. of America | | ~~SE ¼ of NE ¼~~ Lot 5 | | | | | | | | | | | | | | | | | | | |
| 5 | | | | | | | | | | | | | | | | | | | | | | |
| 6 | U. S. of America | | NE ¼ of NW ¼ | | | | | | | | | | | | | | | | | | | |
| 7 | U. S. of America | | ~~NW ¼ of NW ¼~~ Lot 1 | | | | | | | | | | | | | | | | | | | |
| 8 | U. S. of America | | ~~SW ¼ of NW ¼~~ " 2 | | | | | | | | | | | | | | | | | | | |
| 9 | Wm. J. + Catherine G. Benzhofer | | SE ¼ of NW ¼ | | | | 42.75 | | No | | 305 | 220 | | 525 | 105 | | | | | 105 | | |
| 10 | | | | | | | | | | | | | | | | | | | | | | |
| 11 | Ethel Mann | | NE ¼ of SW ¼ | | | | 31.42 | | No | | 333 | 75 | | 408 | | 136 | | | | 136 | | |
| 12 | J. R. Seil, Everet Parkers, Roy Smith | | ~~NW ¼ of SW ¼~~ Lot 3 | | | | 33.79 | | No | | 459 | | | 459 | | 153 | | | | 153 | | |
| 13 | " " " | | ~~SW ¼ of SW ¼~~ " 4 | | | | 40.94 | | No | | 429 | 45 | | 474 | | 158 | | | | 158 | | |
| 14 | " " " | | SE ¼ of SW ¼ | | | | 5.75 | | No | | 54 | | | 54 | | 18 | | | | 18 | | |
| 15 | | | | | | | | | | | | | | | | | | | | | | |
| 16 | U. S. of America | | ~~NE ¼ of SE ¼~~ Lot 7 | | | | | | | | | | | | | | | | | | | |
| 17 | U. S. of America | | ~~NW ¼ of SE ¼~~ " 6 | | | | | | | | | | | | | | | | | | | |
| 18 | U. S. of America | | SW ¼ of SE ¼ | | | | | | | | | | | | | | | | | | | |
| 19 | U. S. of America | | SE ¼ of SE ¼ | | | | | | | | | | | | | | | | | | | |
| 20 | | | | | | | | | | | | | | | | | | | | | | |
| | | | | | | | 212.03 | | | | 1.796 | 340 | | 2136 | 105 | 537 | | | | 642 | | |

| | Sold for Taxes | Valuations by School Districts as Equalized by Department of Taxation: District No. ..... Rate ..... Mills (Dollars) | District No. ..... Rate ..... Mills (Dollars) | District No. ..... Rate ..... Mills (Dollars) | District No. 0 Rate 22 Mills (Dollars) | District No. ..... Rate ..... Mills (Dollars) | District No. ..... Rate ..... Mills (Dollars) | Tax including State Homestead ..... Mills ($ cts.) | State Tax on Non-Homestead 3.96 Mills ($ cts.) | Special Taxes ($ cts.) | Total Taxes ($ cts.) | Paid | When Paid (Month Day Year) | Number of Receipt | March Settlement 1949 ($ cts.) | June Settlement 1949 ($ cts.) | Penalty ($ cts.) | November Settlement 1949 ($ cts.) | Penalty ($ cts.) | Collections to First Monday in January 1950 ($ cts.) | Penalty ($ cts.) | Delinquent on First Monday in January 1950 ($ cts.) | Total Delinquent Tax and Penalty ($ cts.) | Remarks |
|---|---|---|---|---|---|---|---|---|---|---|---|---|---|---|---|---|---|---|---|---|---|---|---|---|
| 1 | | | | | | | | | | | | | | | | | | | | | | | | |
| 2 | | | | | | | | | | | | | | | | | | | | | | | | |
| 3 | | | | | 72 | | | 1116 | 38 | | 1144 | 1st Half Paid MAY 23 1949 / 2nd Half Paid OCT 31 1949 | | 5780 / 13916 | | 572 | | 572 | | | | | |
| 4 | | | | | | | | | | | | | | | | | | | | | | | | |
| 5 | | | | | | | | | | | | | | | | | | | | | | | | |
| 6 | | | | | | | | | | | | | | | | | | | | | | | | |
| 7 | | | | | | | | | | | | | | | | | | | | | | | | |
| 8 | | | | | | | | | | | | | | | | | | | | | | | | |
| 9 | | | | H-105 | | | | 1628 | | | 1628 | 1st Half Paid MAY 23 1949 / 2nd Half Paid SEP 22 1949 | | 1799 / 12432 | | 814 | | 814 | | | | | |
| 10 | | | | | | | | | | | | | | | | | | | | | | | | |
| 11 | | | | 136 | | | | 2108 | 52 | | 2160 | 1st Half Paid MAY 23 1949 / 2nd Half Paid OCT 31 1949 | | 5780 / 13916 | | 1080 | | 1080 | | | | | |
| 12 | | | | 153 | | | | 2372 | 60 | | 2432 | PAID IN FULL MAY 31 1949 | | | | | | | | | | | | |
| 13 | | | | 158 | | | | 2450 | 60 | | 2510 | PAID IN FULL MAY 31 1949 | | 6712 | | 5228 | | | | | | | | |
| 14 | | | | 18 | | | | 280 | 06 | | 286 | PAID IN FULL MAY 31 1949 | | | | | | | | | | | | |
| 15 | | | | | | | | | | | | | | | | | | | | | | | | |
| 16 | | | | | | | | | | | | | | | | | | | | | | | | |
| 17 | | | | | | | | | | | | | | | | | | | | | | | | |
| 18 | | | | | | | | | | | | | | | | | | | | | | | | |
| 19 | | | | | | | | | | | | | | | | | | | | | | | | |
| 20 | | | | | | | | | | | | | | | | | | | | | | | | |
| | | | | 105 / 537 / 642 | | | a | 9954 | 266 | 20 | 10 | | | | a | 7694 | | 2466 | | | | | | |

# Assessment Roll and Tax List of Real Property in the Town of Shingobee, Cass County, Minnesota, for Taxes for the Year 1948.



| | In Whose Name Assessed | To Whom Transferred | Description of Property: Subdivision | Sec. or Lot | Town or Block | Reg. | Number of Acres of Land (Acres / 100ths) | No. School District | Indicate Homestead Tax or No | Indicate Agricultural Tax or No | True and Full Valuations: Land Exclusive of Structures and Improvements (Dollars) | Buildings and Other Structures (Dollars) | Machinery Permanently Attached to Real Estate (Dollars) | Total True and Full Value (Dollars) | Assessed Valuations: Rural: Homestead Up to $4,000 20% (Dollars) | Rural: Over $4,000 and Non-Homestead 33⅓% (Dollars) | All Other: Homestead Up to $4,000 25% (Dollars) | All Other: Over $4,000 and Non-Homestead 40% (Dollars) | Machinery Permanently Attached to Real Estate 33⅓% (Dollars) | Total Assessed Value (Dollars) | Total Assessed Value as Equalized by the Board of Review (Dollars) | Final Equalized Value (Dollars) |
|---|---|---|---|---|---|---|---|---|---|---|---|---|---|---|---|---|---|---|---|---|---|---|
| 1 | U. S. of America | | NE ¼ of NE ¼ | | | | 8 141 31 | 5 | | | | | | | | | | | | | | |
| 2 | State of Minnesota | | ~~NW ¼ of NE ¼~~ Lot 1 | | | | | | | | | | | | | | | | | | | |
| 3 | Benjamin Walker | | SW ¼ of NE ¼ | | | | 40 | | No | | 290 | 40 | | 330 | 66 | | | | | 66 | | |
| 4 | U. S. of America | | SE ¼ of NE ¼ | | | | | | | | | | | | | | | | | | | |
| 5 | | | | | | | | | | | | | | | | | | | | | | |
| 6 | W. J. Benzhofer | | NE ¼ of NW ¼ | | | | 40 | | No | | 216 | | | 216 | | 72 | | | | 72 | | |
| 7 | State of Minnesota | | NW ¼ of NW ¼ Excl 1.5 acres Ry. Rt. Way | | | | | | | | | | | | | | | | | | | |
| 8 | Genevieve Michotte Edward A. O'Leon | | ~~SW ¼ of NW ¼~~ Lot 2 | | | | 31 | | No | | 162 | | | 162 | | 54 | | | | 54 | | |
| 9 | U. S. of America | | SE ¼ of NW ¼ | | | | | | | | | | | | | | | | | | | |
| 10 | | | | | | | | | | | | | | | | | | | | | | |
| 11 | U. S. of America | | NE ¼ of SW ¼ | | | | | | | | | | | | | | | | | | | |
| 12 | U. S. of America | | ~~NW ¼ of SW ¼~~ Lot 3 | | | | | | | | | | | | | | | | | | | |
| 13 | U. S. of America | | SW ¼ of SW ¼ | | | | | | | | | | | | | | | | | | | |
| 14 | U. S. of America | | SE ¼ of SW ¼ | | | | | | | | | | | | | | | | | | | |
| 15 | | | | | | | | | | | | | | | | | | | | | | |
| 16 | U. S. of America | | ~~NE ¼ of SE ¼~~ Lot 6 | | | | | | | | | | | | | | | | | | | |
| 17 | State of Minnesota | | ~~NW ¼ of SE ¼~~ " 5 | | | | | | | | | | | | | | | | | | | |
| 18 | U. S. of America | | ~~SW ¼ of SE ¼~~ " 4 | | | | | | | | | | | | | | | | | | | |
| 19 | U. S. of America | | ~~SE ¼ of SE ¼~~ " 7 | | | | | | | | | | | | | | | | | | | |
| 20 | | | | | | | | | | | | | | | | | | | | | | |
| | | | | | | | 111 — | | | | 668 | 40 | | 708 | 66 | 126 | | | | 192 | | |

| | Sold for Taxes | Valuations by School Districts as Equalized by Department of Taxation: District No. ..... Rate ..... Mills | District No. ..... Rate ..... Mills | District No. ..... Rate ..... Mills | District No. 5 Rate 26 Mills | District No. ..... Rate ..... Mills | District No. ..... Rate ..... Mills | Tax including State Homestead ..... Mills | State Tax on Non-Homestead 38 Mills | Special Taxes | Total Taxes | Paid | When Paid (Month Day Year) | Number of Receipt | March Settlement 1949 | June Settlement 1949 | Penalty | November Settlement 1949 | Penalty | Collections to First Monday in January 1950 | Penalty | Delinquent on First Monday in January 1950 | Penalty | Total Delinquent Tax and Penalty | Remarks |
|---|---|---|---|---|---|---|---|---|---|---|---|---|---|---|---|---|---|---|---|---|---|---|---|---|---|
| | | Dollars | Dollars | Dollars | Dollars | Dollars | Dollars | $ cts. | $ cts. | $ cts. | $ cts. | | | | | $ cts. | $ cts. | $ cts. | $ cts. | $ cts. | $ cts. | $ cts. | $ cts. | $ cts. | |
| 1 | | | | | | | | | | | | | | | | | | | | | | | | | |
| 2 | | | | | | | | | | | | | | | | | | | | | | | | | |
| 3 | | | | A 66 | | | | 1024 | | | 1024 | 2nd Half Paid<br>1st Half Paid | OCT 27 1949<br>MAY 17 1949 | 13331<br>5377 | | 512 | | 512 | | | | | | |
| 4 | | | | | | | | | | | | | | | | | | | | | | | | | |
| 5 | | | | | | | | | | | | | | | | | | | | | | | | | |
| 6 | | | | 72 | | | | 1116 | 28 | | 1144 | 2nd Half Paid<br>1st Half Paid | SEP 22 1949<br>MAY 28 1949 | 12231<br>4299 | | 572 | | 572 | | | | | | |
| 7 | | | | | | | | | | | | | | | | | | | | | | | | | |
| 8 | | | | 54 | | | | 838 | 20 | | 858 | 2nd Half Paid<br>1st Half Paid | OCT 21 1949<br>May 31 1949 | 13399<br>5737 | | 429 | | 429 | | | | | | |
| 9 | | | | | | | | | | | | | | | | | | | | | | | | | |
| 10 | | | | | | | | | | | | | | | | | | | | | | | | | |
| 11 | | | | | | | | | | | | | | | | | | | | | | | | | |
| 12 | | | | | | | | | | | | | | | | | | | | | | | | | |
| 13 | | | | | | | | | | | | | | | | | | | | | | | | | |
| 14 | | | | | | | | | | | | | | | | | | | | | | | | | |
| 15 | | | | | | | | | | | | | | | | | | | | | | | | | |
| 16 | | | | | | | | | | | | | | | | | | | | | | | | | |
| 17 | | | | | | | | | | | | | | | | | | | | | | | | | |
| 18 | | | | | | | | | | | | | | | | | | | | | | | | | |
| 19 | | | | | | | | | | | | | | | | | | | | | | | | | |
| 20 | | | | | | | | | | | | | | | | | | | | | | | | | |
| | | | | 66<br>126<br>192 | | A | 39 78 | 41 | 38 | | 3026 | | | | | A 1513 | | 1513 | | | | | | | |

# Assessment Roll and Tax List of Real Property in the Town of Shingobee, Cass County, Minnesota, for Taxes for the Year 1948.



Form 50 D

| | In Whose Name Assessed | To Whom Transferred | Description of Property: Subdivision | Sec. or Lot | Town or Block | Rng. | Number of Acres of Land: Acres | 100ths | No. School District | Indicate Homestead Tax or No. | Indicate Agricultural Tax or No. | True and Full Valuations: Land Exclusive of Structures and Improvements (Dollars) | Buildings and Other Structures (Dollars) | Machinery Permanently Attached to Real Estate (Dollars) | Total True and Full Value (Dollars) | Assessed Valuations: Rural: Homestead Up to $4,000 20% (Dollars) | Rural: Over $4,000 and Non-Homestead 33⅓% (Dollars) | All Other: Homestead Up to $4,000 25% (Dollars) | All Other: Over $4,000 and Non-Homestead 40% (Dollars) | All Other: Machinery Permanently Attached to Real Estate 33⅓% (Dollars) | Total Assessed Value (Dollars) | Total Assessed Value as Equalized by the Board of Review (Dollars) | Final Equalized Value (Dollars) |
|---|---|---|---|---|---|---|---|---|---|---|---|---|---|---|---|---|---|---|---|---|---|---|---|
| | U. S. of America | | NE ¼ of NE ¼ | | | | 9 | 141 | 31 | | | | | | | | | | | | | | |
| | ~~L. L. Nicely~~ | ~~Hurd Nicely~~ | NW ¼ of NE ¼ ~~less 5.57 acres~~ | | | | 31 | 43 | | 5 | 740 | 165 | 85 | | 250 | 50 | | | | | 50 | | |
| | U. S. of America | | Hy + ~~less 5 acs.~~ | | | | | | | | | | | | | | | | | | | | |
| | U. S. of America | | SW ¼ of NE ¼ | | | | | | | | | | | | | | | | | | | | |
| | U. S. of America | | SE ¼ of NE ¼ | | | | | | | | | | | | | | | | | | | | |
| | ~~Leonard P. Peterson~~ Edward J. Olson | | NE ¼ of NW ¼ lying N of W of Hy #34 | | | | 21 | | | | 740 | 85 | 125 | | 210 | | 70 | | | | 70 | | |
| | Donald J. + Leona McMillan | | NW ¼ of NW ¼ S of Hy #34 | | | | 19 | | | | 740 | 290 | 200 | | 490 | 98 | | | | | 98 | | |
| | ~~Leonard P. Peterson~~ Edward J. Olson | | NW ¼ of NW ¼ | | | | 40 | | | | 740 | ~~276~~ | ~~cbg.~~ | | ~~276~~ | | | | | | | | |
| | " | | | | | | | | | | | 159 | sup. bl. | | 159 | | 53 | | | | | | |
| | | | SW ¼ of NW ¼ | | | | 40 | | | | 740 | ~~276~~ | ~~cbg.~~ | | ~~276~~ | | ~~92~~ | | | | ~~92~~ | 53 | |
| | | | | | | | | | | | | 159 | sup. bl. | | 159 | | 53 | | | | | | |
| | | | SE ¼ of NW ¼ | | | | | | | | | ~~276~~ | ~~cbg.~~ | | ~~276~~ | | ~~92~~ | | | | ~~92~~ | 53 | |
| | John Littlejohn | | All NW ¼ of NE ¼ - N of W of Hy #34 | | | | 3 | | | | 740 | 21 | | | 21 | | 7 | | | | 7 | | |
| | U. S. of America | | NE ¼ of SW ¼ | | | | | | | | | | | | | | | | | | | | |
| | U. S. of America | | NW ¼ of SW ¼ | | | | | | | | | | | | | | | | | | | | |
| | U. S. of America | | SW ¼ of SW ¼ | | | | | | | | | | | | | | | | | | | | |
| | U. S. of America | | SE ¼ of SW ¼ | | | | | | | | | | | | | | | | | | | | |
| | | | | | | | | | | | | | | | | | | | | | | | |
| | U. S. of America | | NE ¼ of SE ¼ | | | | | | | | | | | | | | | | | | | | |
| | U. S. of America | | NW ¼ of SE ¼ | | | | | | | | | | | | | | | | | | | | |
| | U. S. of America | | SW ¼ of SE ¼ | | | | | | | | | | | | | | | | | | | | |
| | U. S. of America | | SE ¼ of SE ¼ | | | | | | | | | | | | | | | | | | | | |
| | | | | | | | | | | | | | | | | | | | | | | | |
| | | | | | | | 15 | 43 | | | | 879 | 410 | | 1289 | 148 | 185 | | | | | 551 | |

Cass County, Minnesota, for Taxes for the Year 1948.

Validations by School Districts as Equalized by Department of Taxation: District No. ..... Rate ..... Mills; District No. ..... Rate ..... Mills; District No. ..... Rate ..... Mills; District No. 2 Rate 24 Mills; District No. ..... Rate ..... Mills; District No. ..... Rate ..... Mills

| | Sold for Taxes | Validations by School Districts (Dollars) | Tax including State Homestead ..... Mills ($ cts.) | State Tax on Non-Homestead 24 Mills ($ cts.) | Special Taxes ($ cts.) | Total Taxes ($ cts.) | Paid | When Paid: Month Day Year | Number of Receipt | March Settlement 1949 ($ cts.) | June Settlement 1949 ($ cts.) | Penalty ($ cts.) | November Settlement 1949 ($ cts.) | Penalty ($ cts.) | Collections to First Monday in January 1950 ($ cts.) | Penalty ($ cts.) | Delinquent on First Monday in January 1950 ($ cts.) | Total Delinquent Tax and Penalty ($ cts.) | Remarks |
|---|---|---|---|---|---|---|---|---|---|---|---|---|---|---|---|---|---|---|---|
| 1 | | | | | | | | | | | | | | | | | | | |
| 2 | | H 50 | 776 | | | 776 | PAID IN FULL | MAY 3 1949 | 5074 | | 776 | | | | | | | | |
| 3 | | | | | | | | | | | | | | | | | | | |
| 4 | | | | | | | | | | | | | | | | | | | |
| 5 | | 70 | 1086 | 28 | | 1114 | PAID IN FULL | May 27 1949 | 6277 | | 1114 | | | | | | | | |
| 6 | SOLD FOR TAXES | H 98 | 1520 | | | 1520 | PAID IN FULL | SEP 1 1949 | 2865 | | | | 1520 | 46 | | | | | |
| 7 | | 53 | 822 | 20 | | 842 | PAID IN FULL | May 27 1949 | 6277 | | 842 | | | | | | | | |
| 8 | | 53 | 822 | 20 | | 842 | PAID IN FULL | May 27 1949 | 6277 | | 842 | | | | | | | | |
| 9 | | | | | | | | | | | | | | | | | | | |
| 10 | | 7 | 108 | 02 | | 110 | PAID IN FULL | MAY 31 1949 | 6714 | | 110 | | | | | | | | |
| 11 | | | | | | | | | | | | | | | | | | | |
| 12 | | | | | | | | | | | | | | | | | | | |
| 13 | | | | | | | | | | | | | | | | | | | |
| 14 | | | | | | | | | | | | | | | | | | | |
| 15 | | | | | | | | | | | | | | | | | | | |
| 16 | | | | | | | | | | | | | | | | | | | |
| 17 | | | | | | | | | | | | | | | | | | | |
| 18 | | | | | | | | | | | | | | | | | | | |
| 19 | | | | | | | | | | | | | | | | | | | |
| 20 | | | | | | | | | | | | | | | | | | | |
| | | H 148 / M 148 / 281 | 1634 | 70 | | 5204 | | | | | 3684 | | 1520 | | | | | | |

# Assessment Roll and Tax List of Real Property in the Town of Shingobee, Cass County, Minnesota, for Taxes for the Year 1948.



Form 1C D. HILLER BLATZ COMPANY, MINNEAPOLIS

| | IN WHOSE NAME ASSESSED | TO WHOM TRANSFERRED | DESCRIPTION OF PROPERTY: SUBDIVISION | Sec. or Lot | Town or Block | Rng. | Number of Acres of Land: Acres | 100ths | No. School District | Indicate Homestead by No. | Indicate Non-Homestead by No. | TRUE AND FULL VALUATIONS: LAND Exclusive of Structures and Improvements (Dollars) | BUILDINGS and Other Structures (Dollars) | MACHINERY Permanently Attached to Real Estate (Dollars) | TOTAL True and Full Value (Dollars) | ASSESSED VALUATIONS: RURAL: Homestead Up to $3,000 20% (Dollars) | RURAL: Over $3,000 and Non-Homestead 33⅓% (Dollars) | ALL OTHER: Homestead Up to $4,000 25% (Dollars) | ALL OTHER: Over $4,000 and Non-Homestead 40% (Dollars) | ALL OTHER: MACHINERY Permanently Attached to Real Estate 33⅓% (Dollars) | TOTAL ASSESSED VALUE (Dollars) | Total Assessed Value as Equalized by the Board of Review (Dollars) | FINAL EQUALIZED VALUE (Dollars) |
|---|---|---|---|---|---|---|---|---|---|---|---|---|---|---|---|---|---|---|---|---|---|---|---|
| | Guest Peters | | 1 NE¼ of NE¼ | 10 | 141 | 31 | 40 | | 5 | 70 | | 215 | | | 215 | 43 | | | | | 43 | | |
| | " | | 2 NW¼ of NE¼ | | | | 40 | | | " | | 215 | | | 215 | 43 | | | | | 43 | | |
| | " | | 3 SW¼ of NE¼ | | | | 40 | | | " | | 145 | | | 145 | 29 | | | | | 29 | | |
| | " | | 4 SE¼ of NE¼ | | | | 40 | | | " | | 145 | | | 145 | 29 | | | | | 29 | | |
| | | | 5 | | | | | | | | | | | | | | | | | | | | |
| | Horace D. Ralph, Adm. of Estate John E. Andrews, jr. | D. E. Wakefield | 6 NE¼ of NW¼ | | | | 40 | | | 70 | | 144 | | | 144 | | 48 | | | | 48 | | |
| | " | " | 7 NW¼ of NW¼ | | | | 40 | | | " | | 144 | | | 144 | | 48 | | | | 48 | | |
| | U. S. of America | | 8 SW¼ of NW¼ | | | | | | | | | | | | | | | | | | | | |
| | U. S. of America | | 9 SE¼ of NW¼ | | | | | | | | | | | | | | | | | | | | |
| | | Hilda Lenora Bissell | 10 NE¼ of SW¼ - W. of S R.R. ROW | | | | 15 | | | 70 | | 108 | | | 108 | | 36 | | | | 36 | | |
| | U. S. of A | | 11 NE¼ of SW¼ less 15 acs | | | | | | | | | | | | | | | | | | | | |
| | U. S. of A | | 12 NW¼ of SW¼ | | | | | | | | | | | | | | | | | | | | |
| | U. S. of America | | 13 SW¼ of SW¼ | | | | | | | | | | | | | | | | | | | | |
| | U. S. of America | | 14 SE¼ of SW¼ | | | | | | | | | | | | | | | | | | | | |
| | | | 15 | | | | | | | | | | | | | | | | | | | | |
| | U. S. of America | | 16 NE¼ of SE¼ | | | | | | | | | | | | | | | | | | | | |
| | U. S. of America | | 17 NW¼ of SE¼ | | | | | | | | | | | | | | | | | | | | |
| | U. S. of America | | 18 SW¼ of SE¼ | | | | | | | | | | | | | | | | | | | | |
| | U. S. of America | | 19 SE¼ of SE¼ | | | | | | | | | | | | | | | | | | | | |
| | | | 20 | | | | | | | | | | | | | | | | | | | | |
| | | | | | | | 255 — | | | | | 1116 | | | 1116 | 144 | 132 | | | | 276 | | |

VARIATIONS BY SCHOOL DISTRICTS AS EQUALIZED BY DEPARTMENT OF TAXATION

| | SOLD FOR TAXES | District No. ..... Rate ..... Mills Dollars | District No. ..... Rate ..... Mills Dollars | District No. ..... Rate ..... Mills Dollars | District No. 5 Rate 22 Mills Dollars | District No. ..... Rate ..... Mills Dollars | District No. ..... Rate ..... Mills Dollars | Tax including State Homestead ..... Mills $ cts. | State Tax on Non-Homestead 5.56 Mills $ cts. | SPECIAL TAXES $ cts. | TOTAL TAXES $ cts. | | PAID | WHEN PAID Month Day Year | Number of Receipt | March Settlement 1949 $ cts. | June Settlement 1949 $ cts. | Penalty $ cts. | November Settlement 1949 $ cts. | Penalty $ cts. | Collections to First Monday in January 1950 $ cts. | Penalty $ cts. | Delinquent on First Monday in January 1950 $ cts. | Total Delinquent Tax and Penalty $ cts. | REMARKS |
|---|---|---|---|---|---|---|---|---|---|---|---|---|---|---|---|---|---|---|---|---|---|---|---|---|---|---|
| 1 | SOLD FOR TAXES | | | H. 43 | | | | 666 | | | 666 | ✓ 1 | | | | | | | | | | | | 666 | | |
| 2 | SOLD FOR TAXES | | | H. 43 | | | | 666 | | | 666 | ✓ 2 | | | | | | | | | | | | 666 | | |
| 3 | SOLD FOR TAXES | | | H. 29 | | | | 450 | | | 450 | ✓ 3 | | | | | | | | | | | | 450 | | |
| 4 | SOLD FOR TAXES | | | H. 29 | | | | 450 | | | 450 | ✓ 4 | | | | | | | | | | | | 450 | | |
| 5 | | | | | | | | | | | | 5 | | | | | | | | | | | | | | |
| 6 | | | | 48 | | | | 744 | 18 | | 762 ✓ | 6 | PAID IN FULL | MAY 31 1949 | 78069 | | 1524 ✓ | | | | | | | | | |
| 7 | | | | 48 | | | | 744 | 18 | | 762 ✓ | 7 | PAID IN FULL | MAY 31 1949 | | | | | | | | | | | | |
| 8 | | | | | | | | | | | | 8 | | | | | | | | | | | | | | |
| 9 | | | | | | | | | | | | 9 | | | | | | | | | | | | | | |
| 10 | | | | 36 | | | | 558 | H ✓ | | 572 | 10 | PAID IN FULL | OCT 31 1949 | 14465 | | | | 572 ✓ | 20 | | | | | | |
| 11 | | | | | | | | | | | | 11 | | | | | | | | | | | | | | |
| 12 | | | | | | | | | | | | 12 | | | | | | | | | | | | | | |
| 13 | | | | | | | | | | | | 13 | | | | | | | | | | | | | | |
| 14 | | | | | | | | | | | | 14 | | | | | | | | | | | | | | |
| 15 | | | | | | | | | | | | 15 | | | | | | | | | | | | | | |
| 16 | | | | | | | | | | | | 16 | | | | | | | | | | | | | | |
| 17 | | | | | | | | | | | | 17 | | | | | | | | | | | | | | |
| 18 | | | | | | | | | | | | 18 | | | | | | | | | | | | | | |
| 19 | | | | | | | | | | | | 19 | | | | | | | | | | | | | | |
| 20 | | | | | | | | | | | | 20 | | | | | | | | | | | | | | |
| | | | | H. 144 | | | | | | | | | | | | | | | | | | | | | | |
| | | | | NH. 132 | | | | 42 78 | 50 | | 43 28 | | | | | | 1524 | | 572 | | | | | 2832 | | |
| | | | | 276 | | | | | | | | | | | | | | | | | | | | | | |

# Assessment Roll and Tax List of Real Property in the Town of Shingobee, Cass County, Minnesota, for Taxes for the Year 1948.



Form 1(C.D) MILLER-DAVIS COMPANY, MINNEAPOLIS

| No. | In Whose Name Assessed | To Whom Transferred | Description of Property: Subdivision | Sec. or Lot | Town or Block | Rng. | Number of Acres of Land (Acres / 100ths) | No. School District | Indicate Homestead Tax by No. | Indicate Agricultural Tax by Ac. | True and Full Valuations: Land Exclusive of Structures and Improvements (Dollars) | Buildings and Other Structures (Dollars) | Machinery Permanently Attached to Real Estate (Dollars) | Total True and Full Value (Dollars) | Assessed Valuations: Rural: Homestead Up to $4,000 20% (Dollars) | Rural: Over $4,000 and Non-Homestead 33⅓% (Dollars) | All Other: Homestead Up to $4,000 25% (Dollars) | All Other: Over $4,000 and Non-Homestead 40% (Dollars) | Machinery Permanently Attached to Real Estate 33⅓% (Dollars) | Total Assessed Value (Dollars) | Total Assessed Value as Equalized by the Board of Review (Dollars) | Final Equalized Value (Dollars) |
|---|---|---|---|---|---|---|---|---|---|---|---|---|---|---|---|---|---|---|---|---|---|---|
| | State of Minnesota | | | | | | | | | | | | | | | | | | | | | |
| 1 | | | ~~NE¼ of NW¼~~ Lot 1 | 11 | 141 | 31 | | 5 | | | | | | | | | | | | | | |
| 2 | Robert E. + May I. McCarty | | ~~NW¼ of NW¼~~ Lot 7 | | | | 28.75 | | Yes | | 160 | | | 160 | 32 | | | | | 32 | | |
| 3 | " | | SW¼ of NE¼ | | | | 40 | | " | | 215 | | | 215 | 43 | | | | | 43 | | |
| 4 | " | | ~~SE¼ of NW¼~~ Lot 2 | | | | 36.50 | | " | | 235 | 190 | | 425 | 85 | | | | | 85 | | |
| 5 | | | | | | | | | | | | | | | | | | | | | | |
| 6 | Fred + Pearl Christian | | ~~NW¼ of SW¼~~ N½ of Lot 8 | | | | 20.50 | | Yes | | 200 | 350 | | 550 | 110 | | | | | 110 | | |
| 7 | Arthur F. Gruger | | ~~NW¼ of NW¼~~ S½ of S½ of Lot 8 | | | | 10.25 | | No | | 72 | 150 | | 222 | | 74 | | | | 74 | | |
| 8 | " | | ~~SW¼ of NW¼~~ Lot 9 | | | | 40 | | " | | 321 | | | 321 | | 107 | | | | 107 | | |
| 9 | Oleanna Shoe | | ~~SE¼ of NW¼~~ " 6 | | | | 11.25 | | " | | 90 | | | 90 | | 30 | | | | 30 | | |
| 10 | Albert Kuehl (Lot) Wm G Olson | | N½ of S½ of Lot 8 | | | | 10.25 | | " | | 82 | 80 | | 162 | | 54 | | | | 54 | | |
| 11 | Arthur C. Shoe | | ~~NE¼ of SW¼~~ Lot 5 | | | | 19.75 | | " | | 150 | 24 | | 174 | | 58 | | | | 58 | | |
| 12 | A. F. Gruger | | N-W¼ of SW¼ Lot 10 | | | | 22.50 | | " | | 216 | | | 216 | | 72 | | | | 72 | | |
| 13 | Agnes G. Tracy | Elmer A. + Elaine ~~Ellen~~ Johnson (Lot 6) Sawyer | SW¼ of SW¼ | | | | 17 | | " | | 135 | | | 135 | | 45 | | | | 45 | | |
| 14 | Stanley H. ~~Jackowitz~~ | SA + Wife L. Caplain | SE¼ of SW¼ " 11 | | | | 33.56 | | " | | 98 | 40 | | 138 | | 46 | | | | 46 | | |
| 15 | A. J. of Amnesia | | Lot 12 | | | | | | | | | | | | | | | | | | | |
| 16 | " | " | NE¼ of SE¼ | | | | | | | | | | | | | | | | | | | |
| 17 | Robert E. + May I. McCarty | | NW¼ of SE¼ | | | | 40 | | Yes | | 215 | | | 215 | 43 | | | | | 43 | | |
| 18 | M. B. + Ethel Freeman | (All + Rich Nuter) | SW¼ of SE¼ Lot 3 | | | | 39.97 | | No | | 99 | | | 99 | | 33 | | | | 33 | | |
| 19 | ~~[illegible]~~ | (Cont to H. U. Norton) | SE¼ of SE¼ | | | | 40 | | No | | 108 | | | 108 | | 36 | | | | 36 | | |
| 20 | | | | | | | | | | | | | | | | | | | | | | |
| | | | | | | | 410.28 | | | | 2396 | 854 | | 3250 | 313 | 555 | | | | 868 | | |

| No. | Sold for Taxes | Valuations by School Districts as Equalized by Department of Taxation: District No. ..... Rate ..... Mills | District No. ..... Rate ..... Mills | District No. ..... Rate ..... Mills | District No. 5 Rate 60 Mills | District No. ..... Rate ..... Mills | District No. ..... Rate ..... Mills | Tax including State Homestead ..... Mills | State Tax on Non-Homestead 3.8 Mills | Special Taxes | Total Taxes | Paid | When Paid (Month Day Year) | Number of Receipt | March Settlement 1949 | June Settlement 1949 | Penalty | November Settlement 1949 | Penalty | Collections to First Monday in January 1950 | Penalty | Delinquent on First Monday in January 1950 | Penalty | Total Delinquent Tax and Penalty | Remarks |
|---|---|---|---|---|---|---|---|---|---|---|---|---|---|---|---|---|---|---|---|---|---|---|---|---|---|
| | | Dollars | Dollars | Dollars | | Dollars | Dollars | $ cts. | $ cts. | $ cts. | $ cts. | | | | $ cts. | $ cts. | $ cts. | $ cts. | $ cts. | $ cts. | $ cts. | $ cts. | $ cts. | $ cts. | |
| 1 | | | | | | | | | | | | | | | | | | | | | | | | | |
| 2 | | | H. 32 | | | | | 496 | | | 496 | 2nd Half Paid OCT 31 1949 | | 13190 | | 248 | | 248 | | | | | | | |
| | | | | | | | | | | | | 1st Half Paid MAY 31 1949 | | 6530 | | | | | | | | | | | |
| 3 | | | H. 43 | | | | | 666 | | | 666 | 2nd Half Paid OCT 31 1949 | | 13190 | | 333 | | 333 | | | | | | | |
| | | | | | | | | | | | | 1st Half Paid MAY 31 1949 | | 6530 | | | | | | | | | | | |
| 4 | | | H. 85 | | | | | 1318 | | | 1318 | 2nd Half Paid OCT 31 1949 | | 13190 | | 659 | | 659 | | | | | | | |
| | | | | | | | | | | | | 1st Half Paid MAY 31 1949 | | 6530 | | | | | | | | | | | |
| 5 | | | | | | | | | | | | | | | | | | | | | | | | | |
| 6 | | | H. 110 | | | | | 1706 | | | 1706 | PAID IN FULL MAY 31 1949 | | 6533 | | 1706 | | | | | | | | | |
| 7 | | | 74 | | | | | 1148 | 28 | | 1176 | PAID IN FULL MAY 31 1949 | | 11142 | | 1176 | | | | | | | | | |
| 8 | | | 107 | | | | | 1658 | 42 | | 1700 | PAID IN FULL MAY 31 1949 | | 11142 | | 1700 | | | | | | | | | |
| 9 | | | 30 | | | | | 466 | 12 | | 478 | PAID IN FULL MAY 31 1949 | | 6713 | | 478 | | | | | | | | | |
| 10 | | | 54 | | | | | 838 | 20 | | 858 | PAID IN FULL APR 23 1949 | | 4785 | | 858 | | | | | | | | | |
| 11 | | | 58 | | | | | 900 | 22 | | 922 | PAID IN FULL MAY 31 1949 | | 9564 | | 922 | | | | | | | | | |
| 12 | | | 72 | | | | | 1116 | 28 | | 1144 | PAID IN FULL MAY 31 1949 | | 11142 | | 1144 | | | | | | | | | |
| 13 | | | 45 | | | | | 698 | 18 | | 716 | PAID IN FULL MAY 31 1949 | | 7797 | | 716 | | | | | | | | | |
| 14 | | | 46 | | | | | 714 | 18 | | 732 | PAID IN FULL MAY 31 1949 | | 6102 | | 732 | | | | | | | | | |
| 15 | | | | | | | | | | | | | | | | | | | | | | | | | |
| 16 | | | | | | | | | | | | | | | | | | | | | | | | | |
| 17 | | | H. 43 | | | | | 666 | | | 666 | 2nd Half Paid OCT 31 1949 | | 13190 | | 333 | | 333 | | | | | | | |
| | | | | | | | | | | | | 1st Half Paid MAY 31 1949 | | 6530 | | | | | | | | | | | |
| 18 | | | 33 | | | | | 512 | 12 | | 524 | PAID IN FULL MAY 31 1949 | | 5797 | | 524 | | | | | | | | | |
| 19 | | | 36 | | | | | 558 | 14 | | 572 | 1st Half Paid MAY 30 1949 | | 5487 | | 286 | | | | | | | | | |
| | | | | | | | | | | | | 2nd Half Paid OCT 26 1949 | | 13010 | | | | 286 | | | | | | | |
| 20 | | | | | | | | | | | | | | | | | | | | | | | | | |
| | | | H. 313 | | | | | | | | | | | | | | | | | | | | | | |
| | | | MH 555 | | | | | a 13460 | 214 | | 13674 | | | | | a 11815 | | 1859 | | | | | | | |
| | | | 868 | | | | | | | | | | | | | | | | | | | | | | |

# Assessment Roll and Tax List of Real Property in the Town of Shingobee, Cass County, Minnesota, for Taxes for the Year 1948.



Form 50-D (1) [illegible]

| In whose name assessed | To whom transferred | Description of property: Subdivision | Sec. or Lot | Town or Block | Rng. | Number of Acres of Land (Acres / 100ths) | No. School District | Indicate Homestead by Yes | Indicate Agricultural Land by Yes | True and Full Valuations: Land Exclusive of Structures and Improvements (Dollars) | Buildings and Other Structures (Dollars) | Machinery Permanently Attached to Real Estate (Dollars) | Total True and Value (Dollars) | Assessed Valuations: Rural: Homestead Up to $4,000 20% (Dollars) | Rural: Over $4,000 and Non-Homestead 33⅓% (Dollars) | All Other: Homestead Up to $4,000 25% (Dollars) | All Other: Over $4,000 and Non-Homestead 40% (Dollars) | Machinery Permanently Attached to Real Estate 33⅓% (Dollars) | Total Assessed Value (Dollars) | Total Assessed Value as Equalized by the Board of Review (Dollars) | Final Equalized Value (Dollars) |
|---|---|---|---|---|---|---|---|---|---|---|---|---|---|---|---|---|---|---|---|---|---|
| Adolph M. Bredeson | | 1 E½ of NE¼ of NE¼ | 12 | 141 | 31 | 20 | 5 | No | | 150 | | | 150 | | 50 | | | | 50 | | |
| H. J. Sabin | | 2 W½ of NE¼ of NE¼ | | | | 20 | " | | | 150 | | | 150 | | 50 | | | | 50 | | |
| | | 3 SW¼ of NE¼ | | | | | | | | | | | | | | | | | | | |
| Clyde & Ruth Urban Marshall | | 4 S½ of SE¼ of NE¼ except N. 8 rods of W. 40 rds | | | | 18 | | No | | 130 | 240 | | 370 | 74 | | | | | 74 | | |
| Melvin H. Willard | | 5 N. 8 rds of W. 40 rds of S½ of SE¼ of NE¼ | | | | 2 | " | | | 20 | 130 | | 150 | 28 | | | | | 28 | | |
| | | 6 NE¼ of NW¼ | | | | | | | | | | | | | | | | | | | |
| State of Minnesota | | 7 ~~NW¼ of NW¼~~ Lot 1 | | | | | | | | | | | | | | | | | | | |
| | | 8 SW¼ of NW¼ | | | | | | | | | | | | | | | | | | | |
| | | 9 SE¼ of NW¼ | | | | | | | | | | | | | | | | | | | |
| | | 10 | | | | | | | | | | | | | | | | | | | |
| State of Minnesota | | 11 E½ of NE¼ of SW¼ | | | | | | | | | | | | | | | | | | | |
| State of Minnesota | | 12 NW¼ of SW¼ | | | | | | | | | | | | | | | | | | | |
| | | 13 SW¼ of SW¼ | | | | | | | | | | | | | | | | | | | |
| U. S. of America | | 14 SE¼ of SW¼ | | | | | | | | | | | | | | | | | | | |
| | | 15 | | | | | | | | | | | | | | | | | | | |
| | | 16 NE¼ of SE¼ | | | | | | | | | | | | | | | | | | | |
| | | 17 NW¼ of SE¼ | | | | | | | | | | | | | | | | | | | |
| | | 18 SW¼ of SE¼ | | | | | | | | | | | | | | | | | | | |
| | | 19 SE¼ of SE¼ | | | | | | | | | | | | | | | | | | | |
| | | 20 | | | | | | | | | | | | | | | | | | | |
| | | | | | | 60 | | | | 450 | 360 | | 810 | 102 | 100 | | | | 202 | | |

Continued on next page

| | Sold for Taxes | Valuations by School Districts as Equalized by Department of Taxation: District No. / Rate / Mills | District No. / Rate / Mills | District No. / Rate / Mills | District No. / Rate / Mills | District No. / Rate / Mills | District No. / Rate / Mills | Tax including State Homestead (Mills) | State Tax on Non-Homestead (3.86 Mills) | Special Taxes | Total Taxes | Paid | When Paid (Month Day Year) | Number of Receipt | March Settlement 1949 | June Settlement 1949 | Penalty | November Settlement 1949 | Penalty | Collections to First Monday in January 1950 | Penalty | Delinquent on First Monday in January 1950 | Total Delinquent Tax and Penalty | Remarks |
|---|---|---|---|---|---|---|---|---|---|---|---|---|---|---|---|---|---|---|---|---|---|---|---|---|
| | | Dollars | Dollars | Dollars | Dollars | Dollars | Dollars | $ cts. | $ cts. | $ cts. | $ cts. | | | | $ cts. | $ cts. | $ cts. | $ cts. | $ cts. | $ cts. | $ cts. | $ cts. | $ cts. | |
| 1 | | | | | 50 | | | 776 | 20 | ✓ | 796 | 2nd Half Paid | OCT 21 1948 | 12996 | | 398 ✓ | | 398 ✓ | | | | | | |
| | | | | | | | | | | | | 1st Half Paid | MAY 28 1949 | 6116 | | | | | | | | | | |
| 2 | | | | | 50 | | | 776 | 20 | | 796 | PAID IN FULL | MAY 21 1949 | 7326 | | 796 ✓ | | | | | | | | |
| 3 | | | | | | | | | | | | | | | | | | | | | | | | |
| 4 | | | | | 74 | | | 1148 | | | 1148 | PAID IN FULL | MAY 20 1949 | 5769 | | 1148 ✓ | | | | | | | | |
| 5 | | | | | 28 | | | 434 | | | 434 | PAID IN FULL | MAY 24 1949 | 5603 | | 434 ✓ | | | | | | | | |
| 6 | | | | | | | | | | | | | | | | | | | | | | | | |
| 7 | | | | | | | | | | | | | | | | | | | | | | | | |
| 8 | | | | | | | | | | | | | | | | | | | | | | | | |
| 9 | | | | | | | | | | | | | | | | | | | | | | | | |
| 10 | | | | | | | | | | | | | | | | | | | | | | | | |
| 11 | | | | | | | | | | | | | | | | | | | | | | | | |
| 12 | | | | | | | | | | | | | | | | | | | | | | | | |
| 13 | | | | | | | | | | | | | | | | | | | | | | | | |
| 14 | | | | | | | | | | | | | | | | | | | | | | | | |
| 15 | | | | | | | | | | | | | | | | | | | | | | | | |
| 16 | | | | | | | | | | | | | | | | | | | | | | | | |
| 17 | | | | | | | | | | | | | | | | | | | | | | | | |
| 18 | | | | | | | | | | | | | | | | | | | | | | | | |
| 19 | | | | | | | | | | | | | | | | | | | | | | | | |
| 20 | | | | | | | | | | | | | | | | | | | | | | | | |
| | | | | | 202 | | | 3194 | 40 | | 3194 | | | | | 2776 | | 398 | | | | | | |

Assessment Roll and Tax List of Real Property in the Town of Shingobee, Cass County, Minnesota, for Taxes for the Year 1948.



Form 50-D

| | In whose name assessed | To whom transferred | Description of property: Subdivision | Sec. or Lot | Town or Block | Rng. | Number of Acres of Land (Acres / 100ths) | No. School District | Indicate Homestead Yes or No | Indicate Agricultural Yes or No | True and Full Valuations: Land (Exclusive of Structures and Improvements) | Buildings and Other Structures | Machinery Permanently Attached to Real Estate | Total True and Full Value | Assessed Valuations: Rural: Homestead Up to $4,000 20% | Rural: Over $4,000 and Non-Homestead 33⅓% | All Other: Homestead Up to $4,000 25% | All Other: Over $4,000 and Non-Homestead 40% | Machinery Permanently Attached to Real Estate 33⅓% | Total Assessed Value | Total Assessed Value as Equalized by the Board of Review | Final Equalized Value |
|---|---|---|---|---|---|---|---|---|---|---|---|---|---|---|---|---|---|---|---|---|---|---|
| | | | | | | | | | | | Dollars | Dollars | Dollars | Dollars | Dollars | Dollars | Dollars | Dollars | Dollars | Dollars | Dollars | Dollars |
| 1 | Howard Conn | | NE¼ of SE¼ | 12 | 141 | 31 | 40 | 5 | No | | 450 | 470 | | 921 | | 307 | | | | 307 | | |
| 2 | Mrs Bernard Eckman | | E. 4 rds. of W. 8 rds of S10¼ of NW¼ of SE¼ of SE¼ | | | | 1 | | No | | 35 | 520 | | 555 | 71 | | | | | 71 | | |
| 3 | Bernard Eckman | | W. 4 rds of S10¼ of NW¼ of SE¼ of SE¼ | | | | 1 | | " | | 10 | | | 10 | 2 | | | | | 2 | | |
| | ~~Joan, Jadine Bessie Christie~~ Rank Cunningham's Lucille Bejale | | ~~S. 5½ rds of E. 10 rds of SE¼ of SE¼ lying E. of Hy #371~~ | | | | 75 | | No | | 18 | | | 18 | | 6 | | | | 6 | | |
| | ~~Rachel Strofner~~ Bernard Eckman | | ~~S10¼ of W. 10 rds of SE¼ of SE¼ Excl W. 4 rds of S10¼ of SE¼ of SE¼ lying E. of Hy #371~~ | | | | 2 | | No | | 27 | | | 27 | | 9 | | | | 9 | | |
| 4 | Alice Marie Ode | | E. 8 rds of W. 16 rds of S10¼ of NW¼ of NW¼ of NW¼ of NW¼ of SW¼ of SW¼ lying E. of Hy #371 | | | | 34 | | No | | 275 | 45 | | 320 | 64 | | | | | 64 | | |
| 5 | Martin H. & Marjorie Lohman | | E. 8 rds of W. 16 rds lying E. of Hy #371 in SW¼ of SE¼ | | | | 1.25 | | No | | 25 | 150 | 30 | 205 | 35 | | | | 10 | 45 | | |
| 6 | " " | | E. 8 rds of W. 16 rds of W. 16 rds of NW¼ of NW¼ of NW¼ of NW¼ of SW¼ of SW¼ | | | | 2 | | " | | 20 | | | 20 | 4 | | | | | 4 | | |
| 7 | " " | | E. 12 rds of W. 28 rds of W. 16 rds of NW¼ of NW¼ of NW¼ of NW¼ of SW¼ of SW¼ | | | | 3 | | " | | 40 | | | 40 | 8 | | | | | 8 | | |
| 8 | Olaf Nash | Rank Cunningham - Lucille Bejale | NE¼ of SW¼ W. 8 rds of W. 16 rds of SE¼ of SE¼ | | | | 2 | | " | | 58 | 102 | | 160 | 26 | | | | | 26 | | |
| 9 | Alvina Kubo | | NW¼ of SW¼ E. 16 rds of W. 16 rds of SE¼ of SE¼ | | | | 31 | | " | | 180 | 100 | | 280 | 56 | | | | | 56 | | |
| 10 | Bessie H. Woodsworth | | NW¼ of SW¼ S. 8 rds of N. 16 rds of W. 16 rds of SE¼ of SE¼ | | | | 2 | | " | | 25 | 50 | | 75 | 15 | | | | | 15 | | |
| 11 | | | SE¼ of SW¼ | | | | | | | | | | | | | | | | | | | |
| 12 | Jack Sachs | | N. 8 rds of N. 16 rds of SE¼ of SE¼ lying E. of Hy #371 | | | | | | | | 15 | Mission Church | | 15 | 3 | | | | | | | |
| 13 | Bessie Anderson | | NE¼ of SE¼ S. 8 rds of N. 16 rds of W. 16 rds of SE¼ lying E. of Hy #371 | | | | | | | | | | | | | | | | | | | |
| 14 | | | NW¼ of SE¼ | | | | | | | | | | | | | | | | | | | |
| 15 | | | SW¼ of SE¼ | | | | | | | | | | | | | | | | | | | |
| 16 | | | SE¼ of SE¼ | | | | | | | | | | | | | | | | | | | |
| | | | | | | | 120— | | | | 1114 | 1257 | 30 | 2401 | 281 | 322 | | | 10 | 613 | | |

Validations by School Districts as Equalized by Department of Taxation

| District No. | District No. | District No. | District No. | District No. | District No. |
|---|---|---|---|---|---|
| Rate ..... Mills | Rate ..... Mills | Rate ..... Mills | Rate 3.86 Mills | Rate ..... Mills | Rate ..... Mills |
| Dollars | Dollars | Dollars | Dollars | Dollars | Dollars |

| | Sold for Taxes | District No. 2 | District No. 5 | District No. 6 | Tax including State Homestead ..... Mills | State Tax on Non-Homestead 3.86 Mills | Special Taxes | Total Taxes | | Paid | When Paid: Month | Day | Year | Number of Receipt | March Settlement 1949 | June Settlement 1949 | Penalty | November Settlement 1949 | Penalty | Collections to First Monday in January 1950 | Penalty | Delinquent on First Monday in January 1950 | Penalty | Total Delinquent Tax and Penalty | Remarks |
|---|---|---|---|---|---|---|---|---|---|---|---|---|---|---|---|---|---|---|---|---|---|---|---|---|---|
| | | Dollars | Dollars | Dollars | $ cts. | $ cts. | $ cts. | $ cts. | | | | | | | $ cts. | $ cts. | $ cts. | $ cts. | $ cts. | $ cts. | $ cts. | $ cts. | $ cts. | $ cts. | |
| 1 | | | | 307 | 4788 | 118 | | 4876 | 1 | PAID IN FULL | DEC | 1 | 1948 | 14186 | | | | | | 4876 | 391 | | | | |
| 2 | | | | H-71 | 1100 | | | 1100 | 2 | PAID IN FULL | May | 26 | 1949 | | | | | | | | | | | | |
| 3 | | | | H-2 | 32 | | | 32 | 3 | PAID IN FULL | May | 26 | 1949 | 5683 | | 1132 | | | | | | | | | |
| 4 | | | | 6 | 94 | 02 | | 96 | 4 | PAID IN FULL | MAY | 31 | 1949 | 6565 | | 96 | | | | | | | | | |
| 5 | | | | 9 | 140 | 04 | | 144 | 5 | PAID IN FULL | MAY | 27 | 1949 | 6071 | | 144 | | | | | | | | | |
| 6 | SOLD FOR TAXES | | | H-64 | 946 ~~942~~ | | | 946 ~~942~~ | 6 | | | | | | | | | | | | | | | 946 | J 10.41 |
| 7 | | | | | | | | | 7 | | | | | | | | | | | | | | | | |
| 8 | | | | H-45 | 698 | | | 698 | 8 | PAID IN FULL | MAY | 31 | 1949 | 5723 | | 698 | | | | | | | | | |
| 9 | | | | H-4 | 62 | | | 62 | 9 | PAID IN FULL | MAY | 31 | 1949 | 5723 | | 62 | | | | | | | | | |
| 10 | | | | H-8 | 124 | | | 124 | 10 | PAID IN FULL | MAY | 31 | 1949 | 5723 | | 124 | | | | | | | | | |
| 11 | SOLD FOR TAXES | | | H-26 | 404 | | | 404 | 11 | PAID IN FULL | MAY | 31 | 1949 | 6846 | | 404 | | | | | | | | | |
| 12 | | | | H-56 | 868 | | | 868 | 12 | PAID IN FULL | MAY | 31 | 1949 | 6565 | | 868 | | | | | | | | | |
| 13 | | | | H-15 | 232 | | | 232 | 13 | PAID IN FULL | MAY | 31 | 1949 | 6317 | | 232 | | | | | | | | | |
| 14 | | | | | | | | | 14 | | | | | | | | | | | | | | | | |
| 15 | (Given permission to pay taxes after the appointed time) | | | H-3 | 46 | | | 46 | 15 | PAID IN FULL | MAY | 23 | 1949 | 5598 | | 46 | | | | | | | | | |
| 16 | | | | H-2 | | | | | 16 | | | | | | | | | | | | | | | | |
| 17 | | | | | | | | | 17 | | | | | | | | | | | | | | | | |
| 18 | | | | | | | | | 18 | | | | | | | | | | | | | | | | |
| 19 | | | | | | | | | 19 | | | | | | | | | | | | | | | | |
| 20 | | | | | | | | | 20 | | | | | | | | | | | | | | | | |
| | | | | 24 291 266 613 | | 124 | | 9628 | | | | | | | | 8866 | | | | 4876 | | | | 946 | |

# Assessment Roll and Tax List of Real Property in the Town of Shingobee, Cass County, Minnesota, for Taxes for the Year 1948.



Form 5C (1) 61,000 PAPER PRINTING, MINNEAPOLIS

| | In Whose Name Assessed | To Whom Transferred | Description of Property: Subdivision | Sec. or Lot | Town or Block | Rng. | Number of Acres of Land: Acres | 100ths | No. School District | Indicate Homestead Tax by Ho | Indicate Agricultural Tax by Ag | True and Full Valuations: Land Exclusive of Structures and Improvements (Dollars) | Buildings and Other Structures (Dollars) | Machinery Permanently Attached to Real Estate (Dollars) | Total True and Full Value (Dollars) | Assessed Valuations: Rural: Homestead Up to $4,000 20% (Dollars) | Rural: Over $4,000 and Non-Homestead 33⅓% (Dollars) | All Other: Homestead Up to $4,000 25% (Dollars) | All Other: Over $4,000 and Non-Homestead 40% (Dollars) | All Other: Machinery Permanently Attached to Real Estate 33⅓% (Dollars) | Total Assessed Value (Dollars) | Total Assessed Value as Equalized by the Board of Review (Dollars) | Final Equalized Value (Dollars) |
|---|---|---|---|---|---|---|---|---|---|---|---|---|---|---|---|---|---|---|---|---|---|---|---|
| 1 | U. S. of America | | ~~NE¼ of NE¼~~ Lot 1 | 13 | 141 | 31 | | | 5 | | | | | | | | | | | | | | |
| 2 | U. S. of America | | ~~NW¼ of NE¼~~ " 2 | | | | | | | | | | | | | | | | | | | | |
| 3 | State of Minnesota | | ~~SW¼ of NE¼~~ " 6 | | | | | | | | | | | | | | | | | | | | |
| 4 | U. S. of America | | ~~SE¼ of NE¼~~ " 5 | | | | | | | | | | | | | | | | | | | | |
| 5 | State of Minnesota | | Lot 4 | | | | | | | | | | | | | | | | | | | | |
| 6 | State of Minnesota | | ~~NE¼ of NW¼~~ Lot 7 | | | | | | | | | | | | | | | | | | | | |
| 7 | U. S. of America | | ~~NW¼ of NW¼~~ " 3 | | | | | | | | | | | | | | | | | | | | |
| 8 | U. S. of America | | SW¼ of NW¼ | | | | | | | | | | | | | | | | | | | | |
| 9 | U. S. of America | | SE¼ of NW¼ | | | | | | | | | | | | | | | | | | | | |
| 10 | State of Minnesota | | Lot 8 | | | | | | | | | | | | | | | | | | | | |
| 11 | U. S. of America | | NE¼ of SW¼ | | | | | | | | | | | | | | | | | | | | |
| 12 | U. S. of America | | NW¼ of SW¼ | | | | | | | | | | | | | | | | | | | | |
| 13 | U. S. of America | | SW¼ of SW¼ | | | | | | | | | | | | | | | | | | | | |
| 14 | H. T. Norton | | SE¼ of SW¼ less 4 | | | | 37 | | | Yes | | | | | 680 | 136 | | | | | 136 | | |
| 15 | | | | | | | | | | | | | | | | | | | | | | | |
| 16 | U. S. of America | | NE¼ of SE¼ | | | | | | | | | | | | | | | | | | | | |
| 17 | U. S. of America | | NW¼ of SE¼ | | | | | | | | | | | | | | | | | | | | |
| 18 | Marion Hamlin | | SW¼ of SE¼ | | | | 40 | | | Yes | | 135 | | | 135 | | 45 | | | | 45 | | |
| 19 | U. S. of America | | SE¼ of SE¼ | | | | | | | | | | | | | | | | | | | | |
| 20 | | | | | | | | | | | | | | | | | | | | | | | |
| | | | | | | | 77 | — | | | | 335 | 480 | | 815 | 136 | 45 | | | | 181 | | |

| | Sold for Taxes | Valuations by School Districts as Equalized by Department of Taxation: District No. ..... Rate ..... Mills | District No. ..... Rate ..... Mills | District No. 5 Rate 66 Mills | District No. ..... Rate ..... Mills | District No. ..... Rate ..... Mills | Tax including State Homestead ..... Mills | State Tax on Non-Homestead 3.8 Mills | Special Taxes | Total Taxes | Paid | When Paid (Month Day Year) | Number of Receipt | March Settlement 1949 | June Settlement 1949 | Penalty | November Settlement 1949 | Penalty | Collections to First Monday in January 1950 | Penalty | Delinquent on First Monday in January 1950 | Penalty | Total Delinquent Tax and Penalty | Remarks |
|---|---|---|---|---|---|---|---|---|---|---|---|---|---|---|---|---|---|---|---|---|---|---|---|---|
| | | Dollars | Dollars | Dollars | Dollars | Dollars | $ cts. | $ cts. | $ cts. | $ cts. | | | | $ cts. | $ cts. | $ cts. | $ cts. | $ cts. | $ cts. | $ cts. | $ cts. | $ cts. | $ cts. | |
| 1 | | | | | | | | | | | | | | | | | | | | | | | | |
| 2 | | | | | | | | | | | | | | | | | | | | | | | | |
| 3 | | | | | | | | | | | | | | | | | | | | | | | | |
| 4 | | | | | | | | | | | | | | | | | | | | | | | | |
| 5 | | | | | | | | | | | | | | | | | | | | | | | | |
| 6 | | | | | | | | | | | | | | | | | | | | | | | | |
| 7 | | | | | | | | | | | | | | | | | | | | | | | | |
| 8 | | | | | | | | | | | | | | | | | | | | | | | | |
| 9 | | | | | | | | | | | | | | | | | | | | | | | | |
| 10 | | | | | | | | | | | | | | | | | | | | | | | | |
| 11 | | | | | | | | | | | | | | | | | | | | | | | | |
| 12 | | | | | | | | | | | | | | | | | | | | | | | | |
| 13 | | | | | | | | | | | | | | | | | | | | | | | | |
| 14 | | | H-136 | | | | 2108 | | | 2108 | 2nd Half Paid | OCT 26 1949 | 5408 / 7460 | | 1054 | | 1054 | | | | | | | |
| 15 | | | | | | | | | | | | | | | | | | | | | | | | |
| 16 | | | | | | | | | | | | | | | | | | | | | | | | |
| 17 | | | | | | | | | | | | | | | | | | | | | | | | |
| 18 | SOLD FOR TAXES | | 45 | | | | 698 | 18 | | 716 | 2nd Half Paid / 1st Half Paid | OCT 29 1949 / MAY 31 1949 | 7352 / 4453 | | 358 | | 358 | | | | | | | |
| 19 | | | | | | | | | | | | | | | | | | | | | | | | |
| 20 | | | | | | | | | | | | | | | | | | | | | | | | |
| | | | H 136 / 45 / 181 | | | | 2806 | 18 | | 2824 | | | | | 1412 | | 1412 | | | | | | | |

Form 5C-D. ALLEN BLAKE COMPANY, MINNEAPOLIS

# Assessment Roll and Tax List of Real Property in the Town of Shingobee, Cass County, Minnesota, for Taxes for the Year 1948.



| | In Whose Name Assessed | To Whom Transferred | Description of Property: Subdivision | Sec. or Lot | Town or Block | Rng. | Number of Acres of Land (Acres / 100ths) | No. School District | Indicate Homestead Yes or No | Indicate Agricultural Land Yes or No | True and Full Valuations: Land Exclusive of Structures and Improvements (Dollars) | Buildings and Other Structures (Dollars) | Machinery Permanently Attached to Real Estate (Dollars) | Total True and Full Value (Dollars) | Assessed Valuations: Rural: Homestead Up to $4,000 20% (Dollars) | Rural: Over $4,000 and Non-Homestead 33⅓% (Dollars) | All Other: Homestead Up to $4,000 25% (Dollars) | All Other: Over $4,000 and Non-Homestead 40% (Dollars) | Machinery Permanently Attached to Real Estate 33⅓% (Dollars) | Total Assessed Value (Dollars) | Total Assessed Value as Equalized by the Board of Review (Dollars) | Final Equalized Value (Dollars) |
|---|---|---|---|---|---|---|---|---|---|---|---|---|---|---|---|---|---|---|---|---|---|---|
| 1 | State of Minnesota | | NE ¼ of NE ¼ | Lot 2 | 14 | 141 | 31 | 5 | | | | | | | | | | | | | | |
| 2 | M.B. + L.P. Freeman + H.A. Jankowski | Jankowski | NW ¼ of NE ¼ | " 3 | | | 37.03 | | No | | 369 | | | 369 | | 123 | | | | 123 | | |
| 3 | U.S. of America | | SW ¼ of NE ¼ | | | | | | | | | | | | | | | | | | | |
| 4 | U.S. of America | | SE ¼ of NE ¼ | | | | | | | | | | | | | | | | | | | |
| 5 | ~~State of Minnesota~~ | ~~(Cert. to H. U. Norton)~~ | | Lot 1 | | | 13.14 | | No | | | | | 36 | | 12 | | | | 12 | | |
| 6 | U.S. of America | | NE ¼ of NW ¼ | | | | | | | | | | | | | | | | | | | |
| 7 | U.S. of America | | NW ¼ of NW ¼ | | | | | | | | | | | | | | | | | | | |
| 8 | U.S. of America | | SW ¼ of NW ¼ | | | | | | | | | | | | | | | | | | | |
| 9 | U.S. of America | | SE ¼ of NW ¼ | | | | | | | | | | | | | | | | | | | |
| 10 | | | | | | | | | | | | | | | | | | | | | | |
| 11 | U.S. of America | | NE ¼ of SW ¼ | | | | | | | | | | | | | | | | | | | |
| 12 | U.S. of America | | NW ¼ of SW ¼ | | | | | | | | | | | | | | | | | | | |
| 13 | U.S. of America | | SW ¼ of SW ¼ | | | | | | | | | | | | | | | | | | | |
| 14 | U.S. of America | | SE ¼ of SW ¼ | | | | | | | | | | | | | | | | | | | |
| 15 | | | | | | | | | | | | | | | | | | | | | | |
| 16 | U.S. of America | | NE ¼ of SE ¼ | | | | | | | | | | | | | | | | | | | |
| 17 | U.S. of America | | NW ¼ of SE ¼ | | | | | | | | | | | | | | | | | | | |
| 18 | U.S. of America | | SW ¼ of SE ¼ | | | | | | | | | | | | | | | | | | | |
| 19 | U.S. of America | | SE ¼ of SE ¼ | | | | | | | | | | | | | | | | | | | |
| 20 | | | | | | | | | | | | | | | | | | | | | | |
| | | | | | | | 50.17 | | | | 405 | | | 405 | | 135 | | | | 135 | | |

Valuations by School Districts as Equalized by Department of Taxation: District No. 5, Rate 66 Mills

| | Sold for Taxes | Tax Including State Homestead (Mills) | State Tax on Non-Homestead 3.86 Mills | Special Taxes | Total Taxes | Paid | When Paid (Month Day Year) | Number of Receipt | March Settlement 1949 | June Settlement 1949 | Penalty | November Settlement 1949 | Penalty | Collections to First Monday in January 1950 | Penalty | Delinquent on First Monday in January 1950 | Total Delinquent Tax and Penalty | Remarks |
|---|---|---|---|---|---|---|---|---|---|---|---|---|---|---|---|---|---|---|
| 1 | | | | | | | | | | | | | | | | | | |
| 2 | | 1906 | 48 | | 1954 | PAID IN FULL JUL 28 1949 | 11875 | | | | | 1954 | 30 | | | | | |
| 3 | | | | | | | | | | | | | | | | | | |
| 4 | | | | | | | | | | | | | | | | | | |
| 5 | | 186 | 04 | | 190 | 2nd Half Paid OCT 26 1948 | 3485 / 1500 | | | 90 | | 95 | | | | | | |
| 6 | | | | | | | | | | | | | | | | | | |
| 7 | | | | | | | | | | | | | | | | | | |
| 8 | | | | | | | | | | | | | | | | | | |
| 9 | | | | | | | | | | | | | | | | | | |
| 10 | | | | | | | | | | | | | | | | | | |
| 11 | | | | | | | | | | | | | | | | | | |
| 12 | | | | | | | | | | | | | | | | | | |
| 13 | | | | | | | | | | | | | | | | | | |
| 14 | | | | | | | | | | | | | | | | | | |
| 15 | | | | | | | | | | | | | | | | | | |
| 16 | | | | | | | | | | | | | | | | | | |
| 17 | | | | | | | | | | | | | | | | | | |
| 18 | | | | | | | | | | | | | | | | | | |
| 19 | | | | | | | | | | | | | | | | | | |
| 20 | | | | | | | | | | | | | | | | | | |
| | | 20 92 | 52 | | 21 44 | | | | | 90 | 45 | 2049 | | | | | | |

Form SCD (Blue cover paper, original)

# Assessment Roll and Tax List of Real Property in the Town of Shingobee, Cass County, Minnesota, for Taxes for the Year 1948.



| | In Whose Name Assessed | To Whom Transferred | Description of Property: Subdivision | Sec. or Lot | Town or Block | Rng. | Number of Acres of Land: Acres | 100ths | No. School District | Information Required about Tax or No | Information Required about Tax or No | True and Full Valuations: Land Exclusive of Structures and Improvements (Dollars) | Buildings and Other Structures (Dollars) | Machinery Permanently Attached to Real Estate (Dollars) | Total True and Full Value (Dollars) | Assessed Valuations: Rural: Homestead Up to $4,000 20% | Rural: Over $4,000 and Non-Homestead 33⅓% | All Other: Homestead Up to $4,000 25% | All Other: Over $4,000 and Non-Homestead 40% | Machinery Permanently Attached to Real Estate 33⅓% | Total Assessed Value | Total Assessed Value as Equalized by the Board of Review (Dollars) | Final Equalized Value (Dollars) |
|---|---|---|---|---|---|---|---|---|---|---|---|---|---|---|---|---|---|---|---|---|---|---|---|
| | U. S. of America | | NE¼ of NE¼ | 15 | 141 | 31 | | | 5 | | | | | | | | | | | | | | |
| | U. S. of America | | NW¼ of NE¼ | | | | | | | | | | | | | | | | | | | | |
| | U. S. of America | | SW¼ of NE¼ | | | | | | | | | | | | | | | | | | | | |
| | ~~Alex Thorburn~~ Esther M. Mathiesen | | SE¼ of NE¼ less 2 acres | | | | 38 | | | No | | 135 | | | 135 | | 45 | | | | 45 | | |
| | State of Minnesota | | 2 acres of SE¼ of NE¼ | | | | | | | | | | | | | | | | | | | | |
| | U. S. of America | | NE¼ of NW¼ | | | | | | | | | | | | | | | | | | | | |
| | U. S. of America | | NW¼ of NW¼ | | | | | | | | | | | | | | | | | | | | |
| | U. S. of America | | SW¼ of NW¼ | | | | | | | | | | | | | | | | | | | | |
| | U. S. of America | | SE¼ of NW¼ | | | | | | | | | | | | | | | | | | | | |
| | | | | | | | | | | | | | | | | | | | | | | | |
| | U. S. of America | | NE¼ of SW¼ | | | | | | | | | | | | | | | | | | | | |
| | U. S. of America | | NW¼ of SW¼ | | | | | | | | | | | | | | | | | | | | |
| | U. S. of America | | SW¼ of SW¼ | | | | | | | | | | | | | | | | | | | | |
| | U. S. of America | | SE¼ of SW¼ | | | | | | | | | | | | | | | | | | | | |
| | | | | | | | | | | | | | | | | | | | | | | | |
| | U. S. of America | | NE¼ of SE¼ | | | | | | | | | | | | | | | | | | | | |
| | U. S. of America | | NW¼ of SE¼ | | | | | | | | | | | | | | | | | | | | |
| | U. S. of America | | SW¼ of SE¼ | | | | | | | | | | | | | | | | | | | | |
| | U. S. of America | | SE¼ of SE¼ | | | | | | | | | | | | | | | | | | | | |
| | | | | | | | | | | | | | | | | | | | | | | | |
| | | | | | | | 38 — | | | | | 135 | | | 135 | | 45 | | | | 45 | | |

| | Sold for Taxes | Valuations by School Districts as Equalized by Department of Taxation: District No. ..... Rate ..... Mills (Dollars) | District No. ..... Rate ..... Mills (Dollars) | District No. ..... Rate ..... Mills (Dollars) | District No. 5 Rate 22 Mills (Dollars) 135.81 | District No. ..... Rate ..... Mills (Dollars) | District No. ..... Rate ..... Mills (Dollars) | Tax including State Homestead ..... Mills (Dollars and cts.) | State Tax on Non-Homestead 3.8 Mills ($ cts.) | Special Taxes ($ cts.) | Total Taxes ($ cts.) | | Paid | When Paid: Month Day Year | Number of Receipt | March Settlement 1949 ($ cts.) | June Settlement 1949 ($ cts.) | Penalty ($ cts.) | November Settlement 1949 ($ cts.) | Penalty ($ cts.) | Collections to First Monday in January 1950 ($ cts.) | Penalty ($ cts.) | Delinquent on First Monday in January 1950 ($ cts.) | Total Delinquent Tax and Penalty ($ cts.) | Remarks |
|---|---|---|---|---|---|---|---|---|---|---|---|---|---|---|---|---|---|---|---|---|---|---|---|---|---|
| 1 | | | | | | | | | | | | 1 | | | | | | | | | | | | | |
| 2 | | | | | | | | | | | | 2 | | | | | | | | | | | | | |
| 3 | | | | | | | | | | | | 3 | | | | | | | | | | | | | |
| 4 | | | | | 45 | | | 6.48 | 18 | | 7.16 | 4 | PAID IN FULL MAY 31 1949 | 9525 | | | 7.16 | | | | | | | | |
| 5 | | | | | | | | | | | | 5 | | | | | | | | | | | | | |
| 6 | | | | | | | | | | | | 6 | | | | | | | | | | | | | |
| 7 | | | | | | | | | | | | 7 | | | | | | | | | | | | | |
| 8 | | | | | | | | | | | | 8 | | | | | | | | | | | | | |
| 9 | | | | | | | | | | | | 9 | | | | | | | | | | | | | |
| 10 | | | | | | | | | | | | 10 | | | | | | | | | | | | | |
| 11 | | | | | | | | | | | | 11 | | | | | | | | | | | | | |
| 12 | | | | | | | | | | | | 12 | | | | | | | | | | | | | |
| 13 | | | | | | | | | | | | 13 | | | | | | | | | | | | | |
| 14 | | | | | | | | | | | | 14 | | | | | | | | | | | | | |
| 15 | | | | | | | | | | | | 15 | | | | | | | | | | | | | |
| 16 | | | | | | | | | | | | 16 | | | | | | | | | | | | | |
| 17 | | | | | | | | | | | | 17 | | | | | | | | | | | | | |
| 18 | | | | | | | | | | | | 18 | | | | | | | | | | | | | |
| 19 | | | | | | | | | | | | 19 | | | | | | | | | | | | | |
| 20 | | | | | | | | | | | | 20 | | | | | | | | | | | | | |
| | | Sit | 45 | | 0 | | | 6.48 | 18 | | 7.16 | | | | | N | 7.16 | | | | | | | | |

Form 50-D (1) ALLEN BLOCK COMPANY, MINNEAPOLIS

# Assessment Roll and Tax List of Real Property in the Town of Shingobee, Cass County, Minnesota, for Taxes for the Year 1948.



| In Whose Name Assessed | To Whom Transferred | Description of Property: Subdivision | Sec. or Lot | Town or Block | Rng. | Number of Acres of Land (Acres / 100ths) | No. School District | Indicate Homestead Tax or No | Indicate Agricultural Tax or No | True and Full Valuations: Land Exclusive of Structures Improvements (Dollars) | Buildings and Other Structures (Dollars) | Machinery Permanently Attached to Real Estate (Dollars) | Total True and Full Value (Dollars) | Assessed Valuations: Rural: Homestead Up to $4,000 20% (Dollars) | Rural: Over $4,000 and Non-Homestead 33⅓% (Dollars) | All Other: Homestead Up to $4,000 25% (Dollars) | All Other: Over $4,000 and Non-Homestead 40% (Dollars) | Machinery Permanently Attached to Real Estate 33⅓% (Dollars) | Total Assessed Value (Dollars) | Total Assessed Value as Equalized by the Board of Review (Dollars) | Final Equalized Value (Dollars) |
|---|---|---|---|---|---|---|---|---|---|---|---|---|---|---|---|---|---|---|---|---|---|
| State of Minnesota | | 1 NE¼ of NE¼ | 16 | 141 | 31 | | 5 | | | | | | | | | | | | | | |
| State of Minnesota | | 2 NW¼ of NE¼ | | | | | | | | | | | | | | | | | | | |
| State of Minnesota | | 3 SW¼ of NE¼ | | | | | | | | | | | | | | | | | | | |
| State of Minnesota | | 4 SE¼ of NE¼ | | | | | | | | | | | | | | | | | | | |
| | | 5 | | | | | | | | | | | | | | | | | | | |
| State of Minnesota | | 6 NE¼ of NW¼ | | | | | | | | | | | | | | | | | | | |
| State of Minnesota | | 7 NW¼ of NW¼ | | | | | | | | | | | | | | | | | | | |
| State of Minnesota | | 8 SW¼ of NW¼ | | | | | | | | | | | | | | | | | | | |
| State of Minnesota | | 9 SE¼ of NW¼ | | | | | | | | | | | | | | | | | | | |
| | | 10 | | | | | | | | | | | | | | | | | | | |
| ~~Herman Stolberg, the Kopytowski Co. & Louis & Lambert's~~ John P. Sullivan | | 11 NE¼ of SW¼ | | | | 40 | | 70 | | 162 | | | 162 | | 54 | | | | 54 | | |
| John P. Sullivan | | 12 NW¼ of SW¼ | | | | 40 | | 70 | | 162 | | | 162 | | 54 | | | | 54 | | |
| State of Minnesota | | 13 SW¼ of SW¼ | | | | | | | | | | | | | | | | | | | |
| State of Minnesota | | 14 SE¼ of SW¼ | | | | | | | | | | | | | | | | | | | |
| | | 15 | | | | | | | | | | | | | | | | | | | |
| State of Minnesota | | 16 NE¼ of SE¼ | | | | | | | | | | | | | | | | | | | |
| ~~Herman Stolberg, the Kopytowski Co. & Louis & Lambert's~~ | | 17 NW¼ of SE¼ | | | | 40 | | 70 | | 162 | | | 162 | | 54 | | | | 54 | | |
| State of Minnesota | | 18 SW¼ of SE¼ | | | | | | | | | | | | | | | | | | | |
| State of Minnesota | | 19 SE¼ of SE¼ | | | | | | | | | | | | | | | | | | | |
| | | 20 | | | | | | | | | | | | | | | | | | | |
| | | | | | | 120 — | | | | 486 | | | 486 | | 162 | | | | 162 | | |

Valuations by School Districts as Equalized by Department of Taxation

| Sold for Taxes | District No. ..... Rate ..... Mills (Dollars) | District No. ..... Rate ..... Mills (Dollars) | District No. ..... Rate ..... Mills (Dollars) | District No. 5 Rate 6 Mills (Dollars) | District No. ..... Rate ..... Mills (Dollars) | District No. ..... Rate ..... Mills (Dollars) | Tax including State Homestead ..... Mills ($ cts.) | State Tax on Non-Homestead 5.Pr Mills ($ cts.) | Special Taxes ($ cts.) | Total Taxes ($ cts.) | Paid | When Paid (Month Day Year) | Number of Receipt | March Settlement 1949 ($ cts.) | June Settlement 1949 ($ cts.) | Penalty ($ cts.) | November Settlement 1949 ($ cts.) | Penalty ($ cts.) | Collections to First Monday in January 1950 ($ cts.) | Penalty ($ cts.) | Delinquent on First Monday in January 1950 ($ cts.) | Total Delinquent Tax and Penalty ($ cts.) | Remarks |
|---|---|---|---|---|---|---|---|---|---|---|---|---|---|---|---|---|---|---|---|---|---|---|---|
| 1 | | | | | | | | | | | | | | | | | | | | | | | |
| 2 | | | | | | | | | | | | | | | | | | | | | | | |
| 3 | | | | | | | | | | | | | | | | | | | | | | | |
| 4 | | | | | | | | | | | | | | | | | | | | | | | |
| 5 | | | | | | | | | | | | | | | | | | | | | | | |
| 6 | | | | | | | | | | | | | | | | | | | | | | | |
| 7 | | | | | | | | | | | | | | | | | | | | | | | |
| 8 | | | | | | | | | | | | | | | | | | | | | | | |
| 9 | | | | | | | | | | | | | | | | | | | | | | | |
| 10 | | | | | | | | | | | | | | | | | | | | | | | |
| 11 | SOLD FOR TAXES | | | 54 | | | 838 | 20 | | 858 | 11 | Closed by State on 9/1/49 | | | | | | | | | | 858 Cancel | |
| 12 | SOLD FOR TAXES | | | 54 | | | 838 | 20 | | 858 | 12 | " " " | | | | | | | | | | 858 " | |
| 13 | | | | | | | | | | | 13 | | | | | | | | | | | | |
| 14 | | | | | | | | | | | 14 | | | | | | | | | | | | |
| 15 | | | | | | | | | | | 15 | | | | | | | | | | | | |
| 16 | | | | | | | | | | | 16 | | | | | | | | | | | | |
| 17 | SOLD FOR TAXES | | | 54 | | | 838 | 20 | | 858 | 17 | " " " | | | | | | | | | | 858 " | |
| 18 | | | | | | | | | | | 18 | | | | | | | | | | | | |
| 19 | | | | | | | | | | | 19 | | | | | | | | | | | | |
| 20 | | | | | | | | | | | 20 | | | | | | | | | | | | |
| | | 24 | 162 | | a | 2574 | 60 | | | 2574 | | | | | | | | | | | | 2574 | |

# Assessment Roll and Tax List of Real Property in the Town of Shingobee, Cass County, Minnesota, for Taxes for the Year 1948.



Form M.D. must agree exactly with this

| | IN WHOSE NAME ASSESSED | TO WHOM TRANSFERRED | DESCRIPTION OF PROPERTY: SUBDIVISION | Sec. or Lot | Town or Block | Rng. | Number of Acres of Land: Acres | 100ths | No. School District | Indicate Homestead Tax or No | Indicate Agricultural Tax or No | TRUE AND FULL VALUATIONS: LAND Exclusive of Structures and Improvements | BUILDINGS and Other Structures | MACHINERY Permanently Attached to Real Estate | TOTAL True and Full Value | ASSESSED VALUATIONS: RURAL: Homestead Up to $4,000 20% | RURAL: Over $4,000 and Non-Homestead 33⅓% | ALL OTHER: Homestead Up to $4,000 25% | ALL OTHER: Over $4,000 and Non-Homestead 40% | MACHINERY Permanently Attached to Real Estate 33⅓% | TOTAL ASSESSED VALUE | Total Assessed Value as Equalized by the Board of Review | FINAL EQUALIZED VALUE |
|---|---|---|---|---|---|---|---|---|---|---|---|---|---|---|---|---|---|---|---|---|---|---|---|
| | | | | | | | | | | | | Dollars | Dollars | Dollars | Dollars | Dollars | Dollars | Dollars | Dollars | Dollars | Dollars | Dollars | Dollars |
| | U. S. of America | | 1 N½ of N E¼ Lot 1 | | 17 | 141 | 31 | | 5 | | | | | | | | | | | | | | |
| | U. S. of America | | 2 N W ¼ of N E¼ " 2 | | | | | | | | | | | | | | | | | | | | |
| | U. S. of America | | 3 S W ¼ of N E ¼ | | | | | | | | | | | | | | | | | | | | |
| | U. S. of America | | 4 S E ¼ of N E ¼ | | | | | | | | | | | | | | | | | | | | |
| | | | 5 | | | | | | | | | | | | | | | | | | | | |
| | U. S. of America | | 6 N E ¼ of N W ¼ | | | | | | | | | | | | | | | | | | | | |
| | U. S. of America | | 7 N W ¼ of N W ¼ | | | | | | | | | | | | | | | | | | | | |
| | U. S. of America | | 8 S W ¼ of N W ¼ | | | | | | | | | | | | | | | | | | | | |
| | U. S. of America | | 9 S E ¼ of N W ¼ | | | | | | | | | | | | | | | | | | | | |
| | | | 10 | | | | | | | | | | | | | | | | | | | | |
| | U. S. of America | | 11 N E ¼ of S W ¼ | | | | | | | | | | | | | | | | | | | | |
| | U. S. of America | | 12 N W ¼ of S W ¼ | | | | | | | | | | | | | | | | | | | | |
| | U. S. of America | | 13 S W ¼ of S W ¼ | | | | | | | | | | | | | | | | | | | | |
| | U. S. of America | | 14 S E ¼ of S W ¼ | | | | | | | | | | | | | | | | | | | | |
| | | | 15 | | | | | | | | | | | | | | | | | | | | |
| | U. S. of America | | 16 N E ¼ of S E ¼ | | | | | | | | | | | | | | | | | | | | |
| | U. S. of America | | 17 N W ¼ of S E ¼ | | | | | | | | | | | | | | | | | | | | |
| | State of Minnesota | | 18 S W ¼ of S E ¼ | | | | | | | | | | | | | | | | | | | | |
| | U. S. of America | | 19 S E ¼ of S E ¼ | | | | | | | | | | | | | | | | | | | | |
| | | | 20 | | | | | | | | | | | | | | | | | | | | |

| | SOLD FOR TAXES | VALUATIONS BY SCHOOL DISTRICTS AS EQUALIZED BY DEPARTMENT OF TAXATION: District No. ..... Rate ..... Mills | District No. ..... Rate ..... Mills | District No. ..... Rate ..... Mills | District No. ..... Rate ..... Mills | District No. ..... Rate ..... Mills | District No. ..... Rate ..... Mills | Tax including State Homestead ..... Mills | State Tax on Non-Homestead ..... Mills | SPECIAL TAXES | TOTAL TAXES | | PAID | WHEN PAID | Number of Receipt | March Settlement 1949 | June Settlement 1949 | Penalty | November Settlement 1949 | Penalty | Collections to First Monday in January 1950 | Penalty | Delinquent on First Monday in January 1950 | Total Delinquent Tax and Penalty | REMARKS |
|---|---|---|---|---|---|---|---|---|---|---|---|---|---|---|---|---|---|---|---|---|---|---|---|---|---|
| | | Dollars | Dollars | Dollars | Dollars | Dollars | Dollars | $ cts. | $ cts. | $ cts. | $ cts. | | | Month Day Year | | $ cts. | $ cts. | $ cts. | $ cts. | $ cts. | $ cts. | $ cts. | $ cts. | $ cts. | |
| 1 | | | | | | | | | | | | 1 | | | | | | | | | | | | | |
| 2 | | | | | | | | | | | | 2 | | | | | | | | | | | | | |
| 3 | | | | | | | | | | | | 3 | | | | | | | | | | | | | |
| 4 | | | | | | | | | | | | 4 | | | | | | | | | | | | | |
| 5 | | | | | | | | | | | | 5 | | | | | | | | | | | | | |
| 6 | | | | | | | | | | | | 6 | | | | | | | | | | | | | |
| 7 | | | | | | | | | | | | 7 | | | | | | | | | | | | | |
| 8 | | | | | | | | | | | | 8 | | | | | | | | | | | | | |
| 9 | | | | | | | | | | | | 9 | | | | | | | | | | | | | |
| 10 | | | | | | | | | | | | 10 | | | | | | | | | | | | | |
| 11 | | | | | | | | | | | | 11 | | | | | | | | | | | | | |
| 12 | | | | | | | | | | | | 12 | | | | | | | | | | | | | |
| 13 | | | | | | | | | | | | 13 | | | | | | | | | | | | | |
| 14 | | | | | | | | | | | | 14 | | | | | | | | | | | | | |
| 15 | | | | | | | | | | | | 15 | | | | | | | | | | | | | |
| 16 | | | | | | | | | | | | 16 | | | | | | | | | | | | | |
| 17 | | | | | | | | | | | | 17 | | | | | | | | | | | | | |
| 18 | | | | | | | | | | | | 18 | | | | | | | | | | | | | |
| 19 | | | | | | | | | | | | 19 | | | | | | | | | | | | | |
| 20 | | | | | | | | | | | | 20 | | | | | | | | | | | | | |

# Assessment Roll and Tax List of Real Property in the Town of Shingobee, Cass County, Minnesota, for Taxes for the Year 1948.



Form 50 C.D. (Revised 1948) (Supersedes Form 50 C.D. Revised 1947)

| In whose name assessed | To whom transferred | Description of property: Subdivision | Sec. or Lot | Town or Block | Rng. | Number of Acres of Land (Acres / 100ths) | No. School District | Indicate Homestead by Yes or No | Indicate Agricultural by Yes or No | True and Full Valuations: Land Exclusive of Structures and Improvements (Dollars) | Buildings and Other Structures (Dollars) | Machinery Permanently Attached to Real Estate (Dollars) | Total True and Full Value (Dollars) | Assessed Valuations: Rural: Homestead Up to $4,000 20% (Dollars) | Rural: Over $4,000 and Non-Homestead 33⅓% (Dollars) | All Other: Homestead Up to $4,000 25% (Dollars) | All Other: Over $4,000 and Non-Homestead 40% (Dollars) | Machinery Permanently Attached to Real Estate 33⅓% (Dollars) | Total Assessed Value (Dollars) | Total Assessed Value as Equalized by the Board of Review (Dollars) | Final Equalized Value (Dollars) |
|---|---|---|---|---|---|---|---|---|---|---|---|---|---|---|---|---|---|---|---|---|---|
| U. S. of America | | NE ¼ of NE ¼ | 18 | 141 | 31 | | 5 | | | | | | | | | | | | | | |
| U. S. of America | | NW ¼ of NE ¼ | | | | | | | | | | | | | | | | | | | |
| U. S. of America | | SW ¼ of NE ¼ | | | | | | | | | | | | | | | | | | | |
| U. S. of America | | SE ¼ of NE ¼ | | | | | | | | | | | | | | | | | | | |
| U. S. of America | | NE ¼ of NW ¼ | | | | | | | | | | | | | | | | | | | |
| ~~Noble Harvey~~ J. R. Geil | | ~~NW ¼ of NW ¼~~ Lot 1 less Hy | | | | 47.52 | No | | | 288 | | | 288 | | 96 | | | | 96 | | |
| Andrew P. + Florence Peterson | | ~~SW ¼ of NW ¼~~ Lot 2 | | | | 56.16 | yes | | | 360 | 290 | | 650 | 130 | | | | | 130 | | |
| U. S. of America | | SE ¼ of NW ¼ | | | | | | | | | | | | | | | | | | | |
| U. S. of America | | Lot 3 - S of Hy #34 | | | | | | | | | | | | | | | | | | | |
| U. S. of America | | NE ¼ of SW ¼ | | | | | | | | | | | | | | | | | | | |
| State of Minnesota | | ~~NW ¼ of SW ¼~~ Lot 3 N. of Hy #34 | | | | | | | | | | | | | | | | | | | |
| U. S. of America | | ~~SW ¼ of SW ¼~~ Lot 4 | | | | | | | | | | | | | | | | | | | |
| U. S. of America | | SE ¼ of SW ¼ | | | | | | | | | | | | | | | | | | | |
| | | | | | | | | | | | | | | | | | | | | | |
| U. S. of America | | NE ¼ of SE ¼ | | | | | | | | | | | | | | | | | | | |
| U. S. of America | | NW ¼ of SE ¼ | | | | | | | | | | | | | | | | | | | |
| U. S. of America | | SW ¼ of SE ¼ | | | | | | | | | | | | | | | | | | | |
| U. S. of America | | SE ¼ of SE ¼ | | | | | | | | | | | | | | | | | | | |
| | | | | | | | | | | | | | | | | | | | | | |
| | | | | | | 103.68 | | | | 648 | 290 | | 938 | 130 | 96 | | | | 226 | | |

Valuations by School Districts as Equalized by Department of Taxation

| Sold for Taxes | District No. ..... Rate ..... Mills (Dollars) | District No. ..... Rate ..... Mills (Dollars) | District No. ..... Rate ..... Mills (Dollars) | District No. 5 Rate 60 Mills (Dollars) | District No. ..... Rate ..... Mills (Dollars) | District No. ..... Rate ..... Mills (Dollars) | Tax including State Homestead ..... Mills ($ cts.) | State Tax on Non-Homestead 3.86 Mills ($ cts.) | Special Taxes ($ cts.) | Total Taxes ($ cts.) | | Paid (Month Day Year) | When Paid | Number of Receipt | March Settlement 1949 ($ cts.) | June Settlement 1949 ($ cts.) | Penalty ($ cts.) | November Settlement 1949 ($ cts.) | Penalty ($ cts.) | Collections to First Monday in January 1950 ($ cts.) | Penalty ($ cts.) | Delinquent on First Monday in January 1950 ($ cts.) | Total Delinquent Tax and Penalty ($ cts.) | Remarks |
|---|---|---|---|---|---|---|---|---|---|---|---|---|---|---|---|---|---|---|---|---|---|---|---|---|
| | | | | | | | | | | | 1 | | | | | | | | | | | | | |
| | | | | | | | | | | | 2 | | | | | | | | | | | | | |
| | | | | | | | | | | | 3 | | | | | | | | | | | | | |
| | | | | | | | | | | | 4 | | | | | | | | | | | | | |
| | | | | | | | | | | | 5 | | | | | | | | | | | | | |
| | | | | | | | | | | | 6 | | | | | | | | | | | | | |
| | | | | 96 | | .1488 | 38 | | | 15.26 | 7 | PAID IN FULL MAY 31 1949 | | 62P1 | | 15.26 | | | | | | | |
| | | | | #130 | | 20.16 | | | | 20.16 | 8 | 2nd Half Paid OCT 10 | | 62E9 12678 | | 10.08 | | 10.08 | | | | | |
| | | | | | | | | | | | 9 | | | | | | | | | | | | | |
| | | | | | | | | | | | 10 | | | | | | | | | | | | | |
| | | | | | | | | | | | 11 | | | | | | | | | | | | | |
| | | | | | | | | | | | 12 | | | | | | | | | | | | | |
| | | | | | | | | | | | 13 | | | | | | | | | | | | | |
| | | | | | | | | | | | 14 | | | | | | | | | | | | | |
| | | | | | | | | | | | 15 | | | | | | | | | | | | | |
| | | | | | | | | | | | 16 | | | | | | | | | | | | | |
| | | | | | | | | | | | 17 | | | | | | | | | | | | | |
| | | | | | | | | | | | 18 | | | | | | | | | | | | | |
| | | | | | | | | | | | 19 | | | | | | | | | | | | | |
| | | | | | | | | | | | 20 | | | | | | | | | | | | | |
| | | 2.02 | #130 | | | | | | | | | | | | | | | | | | | | | |
| | | 214 | 96 | | | | | | | | | | | | | | | | | | | | | |
| | | | 226 | | | | | | | | | | | | | | | | | | | | | |
| | | | | | | 35.04 | 38 | | | 35.42 | | | | | | 25.34 | | 10.08 | | | | | | |

Form 1C D. 21-48 34-24 PORTER, MINNEAPOLIS

# Assessment Roll and Tax List of Real Property in the Town of Shingobee, Cass County, Minnesota, for Taxes for the Year 1948.



| | In Whose Name Assessed | To Whom Transferred | Description of Property: Subdivision | Sec. or Lot | Town or Block | Rng. | Number of Acres of Land: Acres | 100ths | No. School District | Indicate Homestead Tax or No | Indicate Agricultural Tax or No | True and Full Valuations: Land Exclusive of Structures and Improvements (Dollars) | Buildings and Other Structures (Dollars) | Machinery Permanently Attached to Real Estate (Dollars) | Total True and Full Value (Dollars) | Assessed Valuations: Rural: Homestead Up to $4,000 20% | Rural: Over $4,000 and Non-Homestead 33⅓% | All Other: Homestead Up to $4,000 25% | All Other: Over $4,000 and Non-Homestead 40% | Machinery Permanently Attached to Real Estate 33⅓% (Dollars) | Total Assessed Value (Dollars) | Total Assessed Value as Equalized by the Board of Review (Dollars) | Final Equalized Value (Dollars) |
|---|---|---|---|---|---|---|---|---|---|---|---|---|---|---|---|---|---|---|---|---|---|---|---|
| 1 | U. S. of America | | NE¼ of NE¼ | | | | 19 | 141 | 31 | 5 | | | | | | | | | | | | | |
| 2 | U. S. of America | | NW¼ of NE¼ | | | | | | | | | | | | | | | | | | | | |
| 3 | U. S. of America | | SW¼ of NE¼ | | | | | | | | | | | | | | | | | | | | |
| 4 | State of Minnesota | | SE¼ of NE¼ | | | | | | | | | | | | | | | | | | | | |
| 5 | | | | | | | | | | | | | | | | | | | | | | | |
| 6 | U. S. of America | | NE¼ of NW¼ | | | | | | | | | | | | | | | | | | | | |
| 7 | State of Minnesota | | ~~NW¼ of NW¼~~ Lot 1 | | | | | | | | | | | | | | | | | | | | |
| 8 | U. S. of America | | ~~SW¼ of NW¼~~ " 2 | | | | | | | | | | | | | | | | | | | | |
| 9 | U. S. of America | | SE¼ of NW¼ | | | | | | | | | | | | | | | | | | | | |
| 10 | | | | | | | | | | | | | | | | | | | | | | | |
| 11 | U. S. of America | | NE¼ of SW¼ | | | | | | | | | | | | | | | | | | | | |
| 12 | Henry & Orville Ruehr | | ~~NW¼ of SW¼~~ Lot 3 | | | | 52 | 48 | | No | | 225 | | | 225 | 45 | | | | | 45 | | |
| 13 | " | | ~~SW¼ of SW¼~~ " 4 | | | | 52 | | | " | | 449 | 1200 | 75 | 1724 | 160 | 283 | | | 25 | 468 M | | |
| 14 | Fredrick & Harold W. Jorgenson | | SE¼ of SW¼ fr W of lake | | | | 14 | | | No | | 69 | | | 69 | | 23 | | | | 23 | | |
| 15 | Jacob & Minnie Whitbeck | | SE¼ of SW¼ N & E of lake | | | | 26 | | | " | | 111 | | | 111 | | 37 | | | | 37 | | |
| 16 | State of Minnesota | | NE¼ of SE¼ | | | | | | | | | | | | | | | | | | | | |
| 17 | U. S. of America | | NW¼ of SE¼ | | | | | | | | | | | | | | | | | | | | |
| 18 | State of Minnesota | | SW¼ of SE¼ | | | | | | | | | | | | | | | | | | | | |
| 19 | State of Minnesota | | SE¼ of SE¼ | | | | | | | | | | | | | | | | | | | | |
| 20 | | | | | | | | | | | | | | | | | | | | | | | |
| | | | | | | | 1448 | | | | | 854 | 1200 | 75 | 2129 | 205 | 343 | | | 25 | 573 | | |

| | Sold for Taxes | Valuations by School Districts as Equalized by Department of Taxation: District No. ..... Rate ..... Mills | District No. ..... Rate ..... Mills | District No. ..... Rate ..... Mills | District No. 5 Rate 8 Mills | District No. 5 Rate 7 Mills | District No. ..... Rate ..... Mills | Tax including State Homestead ..... Mills | State Tax on Non-Homestead 3.84 Mills | Special Taxes | Total Taxes | | Paid | When Paid: Month | Day | Year | Number of Receipt | March Settlement 1949 | June Settlement 1949 | Penalty | November Settlement 1949 | Penalty | Collections to First Monday in January 1950 | Penalty | Delinquent on First Monday in January 1950 | Total Delinquent Tax and Penalty | Remarks |
|---|---|---|---|---|---|---|---|---|---|---|---|---|---|---|---|---|---|---|---|---|---|---|---|---|---|---|---|
| | | Dollars | Dollars | Dollars | 156.01 | 170.01 | Dollars | Dollars | $ cts. | $ cts. | $ cts. | $ cts. | | | | | | $ cts. | $ cts. | $ cts. | $ cts. | $ cts. | $ cts. | $ cts. | $ cts. | $ cts. | |
| 1 | | | | | | | | | | | | | | | | | | | | | | | | | | | |
| 2 | | | | | | | | | | | | | | | | | | | | | | | | | | | |
| 3 | | | | | | | | | | | | | | | | | | | | | | | | | | | |
| 4 | | | | | | | | | | | | | | | | | | | | | | | | | | | |
| 5 | | | | | | | | | | | | | | | | | | | | | | | | | | | |
| 6 | | | | | | | | | | | | | | | | | | | | | | | | | | | |
| 7 | | | | | | | | | | | | | | | | | | | | | | | | | | | |
| 8 | | | | | | | | | | | | | | | | | | | | | | | | | | | |
| 9 | | | | | | | | | | | | | | | | | | | | | | | | | | | |
| 10 | | | | | | | | | | | | | | | | | | | | | | | | | | | |
| 11 | | | | | | | | | | | | | | | | | | | | | | | | | | | |
| 12 | | | H. 45 | H. 185 | | | | 68 | | | 68 | | 2nd Half Paid | Oct 3 - 1949 | | | 12526 | | 34 | | 34 | | | | | |
| 13 | | | | M. 283 | | | | 79 86 | 110 | | 80 66 | | 1st Half Paid | May 2 8 1949 | | | 12526 | | 40 33 | | 40 33 | | | | | |
| 14 | | | | | 23 | | | 3 56 | 08 | | 3 64 | | 1st Half Paid | May 2 8 1949 | | | 12526 | | 3 64 | | | | | | | |
| 15 | | | | | 37 | | | 5 24 | 14 | | 5 88 | | PAID IN FULL | May 2 7 1949 | | | 7793 | | 5 88 | | | | | | | |
| 16 | | | | | | | | | | | | | PAID IN FULL | May 2 7 1949 | | | 5882 | | 5 88 | | | | | | | |
| 17 | | | | | | | | | | | | | | | | | | | | | | | | | | | |
| 18 | | | | | | | | | | | | | | | | | | | | | | | | | | | |
| 19 | | | | | | | | | | | | | | | | | | | | | | | | | | | |
| 20 | | | | | | | | | | | | | | | | | | | | | | | | | | | |
| | | | H 45 185 | | | | | | | | | | | | | | | | | | | | | | | | |
| | | | M 60 283 | | a | | | 16 28 | 132 | | 97 16 | | | | | | | M | 46 33 / 3 07 | | 43 82 | | | | | | |
| | | | 104 468 | | | ma | | 79 56 | | | | | | | | | | | | | | | | | | | |

# Assessment Roll and Tax List of Real Property in the Town of Shingobee, Cass County, Minnesota, for Taxes for the Year 1948.



| | In Whose Name Assessed | To Whom Transferred | Description of Property: Subdivision | Sec. or Lot | Town or Block | Rng. | Number of Acres of Land: Acres | 100ths | No. School District | Info. rgdg Homestead Tax or No | Info. rgdg Agricultural Tax or No | True and Full Valuations: Land Exclusive of Structures and Improvements (Dollars) | Buildings and Other Structures (Dollars) | Machinery Permanently Attached to Real Estate (Dollars) | Total True and Full Value (Dollars) | Assessed Valuations: Rural: Homestead Up to $4,000 20% (Dollars) | Rural: Over $4,000 and Non-Homestead 33⅓% (Dollars) | All Other: Homestead Up to $4,000 25% (Dollars) | All Other: Over $4,000 and Non-Homestead 40% (Dollars) | Machinery Permanently Attached to Real Estate 33⅓% (Dollars) | Total Assessed Value (Dollars) | Total Assessed Value as Equalized by the Board of Review (Dollars) | Final Equalized Value (Dollars) | Remarks |
|---|---|---|---|---|---|---|---|---|---|---|---|---|---|---|---|---|---|---|---|---|---|---|---|---|
| 1 | State of Minnesota | | NE ¼ of NE ¼ | | | | 20 | 141 | 31 | 5 | | | | | | | | | | | | | | |
| 2 | U. S. of America | | NW ¼ of NE ¼ | | | | | | | | | | | | | | | | | | | | | |
| 3 | U. S. of America | | SW ¼ of NE ¼ | | | | | | | | | | | | | | | | | | | | | |
| 4 | State of Minnesota | | SE ¼ of NE ¼ | | | | | | | | | | | | | | | | | | | | | |
| 5 | | | | | | | | | | | | | | | | | | | | | | | | |
| 6 | U. S. of America | | NE ¼ of NW ¼ | | | | | | | | | | | | | | | | | | | | | |
| 7 | U. S. of America | | NW ¼ of NW ¼ | | | | | | | | | | | | | | | | | | | | | |
| 8 | U. S. of America | | SW ¼ of NW ¼ | | | | | | | | | | | | | | | | | | | | | |
| 9 | U. S. of America | | SE ¼ of NW ¼ | | | | | | | | | | | | | | | | | | | | | |
| 10 | | | | | | | | | | | | | | | | | | | | | | | | |
| 11 | U. S. of America | | NE ¼ of SW ¼ | | | | | | | | | | | | | | | | | | | | | |
| 12 | U. S. of America | | NW ¼ of SW ¼ | | | | | | | | | | | | | | | | | | | | | |
| 13 | State of Minnesota | | SW ¼ of SW ¼ | | | | | | | | | | | | | | | | | | | | | |
| 14 | U. S. of America | | SE ¼ of SW ¼ | | | | | | | | | | | | | | | | | | | | | |
| 15 | | | | | | | | | | | | | | | | | | | | | | | | |
| 16 | ~~U. S. of America~~ State of Minnesota | | NE ¼ of SE ¼ | | | | | | | | | | | | | | | | | | | | | |
| 17 | U. S. of America | | NW ¼ of SE ¼ | | | | | | | | | | | | | | | | | | | | | |
| 18 | U. S. of America | | SW ¼ of SE ¼ | | | | | | | | | | | | | | | | | | | | | |
| 19 | Sara E. Schoen | | SE ¼ of SE ¼ | | | | 40 | | | 7/10 | | 144 | | | 144 | 48 | | | | | 48 | | | |
| 20 | | | | | | | 40 – | | | | | 144 | | | 144 | 48 | | | | | 48 | | | |

## Cass County, Minnesota, for Taxes for the Year 1948.



| | Sold for Taxes | Valuations by School Districts as Equalized by Department of Taxation: District No. ..... Rate ..... Mills (Dollars) | District No. ..... Rate ..... Mills (Dollars) | District No. ..... Rate ..... Mills (Dollars) | District No. 5 Rate 28 Mills (Dollars) | District No. ..... Rate ..... Mills (Dollars) | District No. ..... Rate ..... Mills (Dollars) | Tax including State Homestead ..... Mills ($ cts.) | State Tax on Non-Homestead 3.6 Mills ($ cts.) | Special Taxes ($ cts.) | Total Taxes ($ cts.) | | Paid | When Paid: Month Day Year | Number of Receipt | March Settlement 1949 ($ cts.) | June Settlement 1949 ($ cts.) | Penalty ($ cts.) | November Settlement 1949 ($ cts.) | Penalty ($ cts.) | Collections to First Monday in January 1950 ($ cts.) | Penalty ($ cts.) | Delinquent on First Monday in January 1950 ($ cts.) | Total Delinquent Tax and Penalty ($ cts.) | Remarks |
|---|---|---|---|---|---|---|---|---|---|---|---|---|---|---|---|---|---|---|---|---|---|---|---|---|
| 1 | | | | | | | | | | | | 1 | | | | | | | | | | | | |
| 2 | | | | | | | | | | | | 2 | | | | | | | | | | | | |
| 3 | | | | | | | | | | | | 3 | | | | | | | | | | | | |
| 4 | | | | | | | | | | | | 4 | | | | | | | | | | | | |
| 5 | | | | | | | | | | | | 5 | | | | | | | | | | | | |
| 6 | | | | | | | | | | | | 6 | | | | | | | | | | | | |
| 7 | | | | | | | | | | | | 7 | | | | | | | | | | | | |
| 8 | | | | | | | | | | | | 8 | | | | | | | | | | | | |
| 9 | | | | | | | | | | | | 9 | | | | | | | | | | | | |
| 10 | | | | | | | | | | | | 10 | | | | | | | | | | | | |
| 11 | | | | | | | | | | | | 11 | | | | | | | | | | | | |
| 12 | | | | | | | | | | | | 12 | | | | | | | | | | | | |
| 13 | | | | | | | | | | | | 13 | | | | | | | | | | | | |
| 14 | | | | | | | | | | | | 14 | | | | | | | | | | | | |
| 15 | | | | | | | | | | | | 15 | | | | | | | | | | | | |
| 16 | | | | | | | | | | | | 16 | | | | | | | | | | | | |
| 17 | | | | | | | | | | | | 17 | | | | | | | | | | | | |
| 18 | | | | | | | | | | | | 18 | | | | | | | | | | | | |
| 19 | | | | 48 | | | | 744 | 18 | | 762 | 19 | | | | | | | | | | | 762 by 5.88 | |
| 20 | | | | 24 48 | | a | | 744 | 18 | | 762 | 20 | | | | | | | | | | | | |

Form 16 D. BILLS BETS COMPANY, MINNEAPOLIS

# Assessment Roll and Tax List of Real Property in the Town of Shingobee, Cass County, Minnesota, for Taxes for the Year 1948.



| | In Whose Name Assessed | To Whom Transferred | Description of Property: Subdivision | Sec. or Lot | Town Block | Rng. | Number of Acres of Land (Acres / 100ths) | No. School District | Indicate Homestead by Yes or No | Indicate Agricultural by Yes or No | True and Full Valuations: Land Exclusive of Structures and Improvements (Dollars) | Buildings and Other Structures (Dollars) | Machinery Permanently Attached to Real Estate (Dollars) | Total True and Full Value (Dollars) | Assessed Valuations: Rural: Homestead Up to $4,000 20% (Dollars) | Rural: Over $4,000 and Non-Homestead 33⅓% (Dollars) | All Other: Homestead Up to $4,000 25% (Dollars) | All Other: Over $4,000 and Non-Homestead 40% (Dollars) | All Other: Machinery Permanently Attached to Real Estate 33⅓% (Dollars) | Total Assessed Value (Dollars) | Total Assessed Value as Equalized by the Board of Review (Dollars) | Final Equalized Value (Dollars) |
|---|---|---|---|---|---|---|---|---|---|---|---|---|---|---|---|---|---|---|---|---|---|---|
| 1 | Nels D. Olson | | NE ¼ of NE ¼ | 21 | 141 | 31 | 40 | 5 | No | | 144 | | | 144 | 48 | | | | | 48 | | |
| 2 | " | | NW ¼ of NE ¼ | | | | 40 | | " | | 270 | 151 | | 441 | 147 | | | | | 147 | | |
| 3 | " | | SW ¼ of NE ¼ | | | | 40 | | " | | 144 | | | 144 | 48 | | | | | 48 | | |
| 4 | " | | SE ¼ of NE ¼ | | | | 40 | | " | | 144 | | | 144 | 48 | | | | | 48 | | |
| 5 | | | | | | | | | | | | | | | | | | | | | | |
| 6 | " | | NE ¼ of NW ¼ | | | | 40 | | No | | 144 | | | 144 | 48 | | | | | 48 | | |
| 7 | " | | NW ¼ of NW ¼ | | | | 40 | | " | | 144 | | | 144 | 48 | | | | | 48 | | |
| 8 | " | | SW ¼ of NW ¼ | | | | 40 | | " | | 144 | | | 144 | 48 | | | | | 48 | | |
| 9 | " | | SE ¼ of NW ¼ | | | | 40 | | " | | 144 | | | 144 | 48 | | | | | 48 | | |
| 10 | | | | | | | | | | | | | | | | | | | | | | |
| 11 | U. S. of America | | NE ¼ of SW ¼ | | | | | | | | | | | | | | | | | | | |
| 12 | U. S. of America | | NW ¼ of SW ¼ | | | | | | | | | | | | | | | | | | | |
| 13 | U. S. of America | | SW ¼ of SW ¼ | | | | | | | | | | | | | | | | | | | |
| 14 | U. S. of America | | SE ¼ of SW ¼ | | | | | | | | | | | | | | | | | | | |
| 15 | | | | | | | | | | | | | | | | | | | | | | |
| 16 | Allie Bennett | | NE ¼ of SE ¼ | | | | 40 | | No | | 288 | | | 288 | 96 | | | | | 96 | | |
| 17 | E. J. Mattheisen | | NW ¼ of SE ¼ | | | | 40 | | " | | 144 | | | 144 | 48 | | | | | 48 | | |
| 18 | " | | SW ¼ of SE ¼ | | | | 40 | | " | | 144 | | | 144 | 48 | | | | | 48 | | |
| 19 | Allie Bennett | | SE ¼ of SE ¼ | | | | 40 | | " | | 415 | 74 | | 489 | 163 | | | | | 163 | | |
| 20 | | | | | | | | | | | | | | | | | | | | | | |
| | | | | | | | 480– | | | | 2289 | 225 | | 2514 | 838 | | | | | 838 | | |

| | Sold for Taxes | Validations by School Districts as Equalized by Department of Taxation: District No. / Rate ... Mills (Dollars) | Tax including State Homestead ... Mills ($ cts.) | State Tax on Non-Homestead 3.86 Mills ($ cts.) | Special Taxes ($ cts.) | Total Taxes ($ cts.) | Paid | When Paid (Month Day Year) | Number of Receipt | March Settlement 1949 ($ cts.) | June Settlement 1949 ($ cts.) | Penalty | November Settlement 1949 | Penalty | Collections to First Monday in January 1950 | Penalty | Delinquent on First Monday in January 1950 | Total Delinquent Tax and Penalty | Remarks |
|---|---|---|---|---|---|---|---|---|---|---|---|---|---|---|---|---|---|---|---|
| 1 | | 48 | 744 | 18 | | 762 | PAID IN FULL | MAY 31 1949 | | | 762 | | | | | | | | |
| 2 | | 147 | 2278 | 56 | | 2334 | PAID IN FULL | MAY 31 1949 | 6230 | | 2334 | | | | | | | | |
| 3 | | 48 | 744 | 18 | | 762 | PAID IN FULL | MAY 31 1949 | | | 762 | | | | | | | | |
| 4 | | 48 | 744 | 18 | | 762 | PAID IN FULL | MAY 31 1949 | | | 762 | | | | | | | | |
| 5 | | | | | | | | | | | | | | | | | | | |
| 6 | | 48 | 744 | 18 | | 762 | PAID IN FULL | MAY 31 1949 | | | 762 | | | | | | | | |
| 7 | | 48 | 744 | 18 | | 762 | PAID IN FULL | MAY 31 1949 | 6230 | | 762 | | | | | | | | |
| 8 | | 48 | 744 | 18 | | 762 | PAID IN FULL | MAY 31 1949 | | | 762 | | | | | | | | |
| 9 | | 48 | 744 | 18 | | 762 | PAID IN FULL | MAY 31 1949 | | | 762 | | | | | | | | |
| 10 | | | | | | | | | | | | | | | | | | | |
| 11 | | | | | | | | | | | | | | | | | | | |
| 12 | | | | | | | | | | | | | | | | | | | |
| 13 | | | | | | | | | | | | | | | | | | | |
| 14 | | | | | | | | | | | | | | | | | | | |
| 15 | | | | | | | | | | | | | | | | | | | |
| 16 | | 96 | 1488 | 38 | | 1526 | PAID IN FULL | MAY 31 1949 | 9572 | | 1526 | | | | | | | | |
| 17 | SOLD FOR TAXES | 48 | 744 | 18 | | 762 | | | | | | | | | | | | 762 | |
| 18 | SOLD FOR TAXES | 48 | 744 | 18 | | 762 | | | | | | | | | | | | 762 | |
| 19 | | 163 | 2526 | 62 | | 2588 | PAID IN FULL | MAY 31 1949 | 9572 | | 2588 | | | | | | | | |
| 20 | | | | | | | | | | | | | | | | | | | |
| | | 74 838 | 12988 | 316 | | 13306 | | | | | 11782 | | | | | | | 1524 | |

# Assessment Roll and Tax List of Real Property in the Town of Backus, Cass County, Minnesota, for Taxes for the Year 1948.



Form 3CD. Roller Bates Company, Minneapolis

| | IN WHOSE NAME ASSESSED | TO WHOM TRANSFERRED | DESCRIPTION OF PROPERTY: SUBDIVISION | Sec. or Lot | Town or Block | Rng. | Number of Acres of Land: Acres | Number of Acres of Land: 1000ths | No. School District | Indicate Homestead by No | Indicate Agricultural Tax or No | TRUE AND FULL VALUATIONS: LAND Exclusive of Structures and Improvements (Dollars) | BUILDINGS and Other Structures (Dollars) | MACHINERY Permanently Attached to Real Estate (Dollars) | TOTAL True and Full Value (Dollars) | ASSESSED VALUATIONS: RURAL: Homestead Up to $4,000 20% (Dollars) | RURAL: Over $4,000 and Non-Homestead 33⅓% (Dollars) | ALL OTHER: Homestead Up to $4,000 25% (Dollars) | ALL OTHER: Over $4,000 and Non-Homestead 40% (Dollars) | MACHINERY Permanently Attached to Real Estate 33⅓% (Dollars) | TOTAL ASSESSED VALUE (Dollars) | Total Assessed Value as Equalized by the Board of Review (Dollars) | FINAL EQUALIZED VALUE (Dollars) |
|---|---|---|---|---|---|---|---|---|---|---|---|---|---|---|---|---|---|---|---|---|---|---|---|
| S | U. S. of America | | 1 NE ¼ of NE ¼ | | | | 22 141 31 | | 5 | | | | | | | | | | | | | | |
| U | U. S. of America | | 2 NW ¼ of NE ¼ | | | | | | | | | | | | | | | | | | | | |
| | U. S. of America | | 3 SW ¼ of NE ¼ | | | | | | | | | | | | | | | | | | | | |
| S | U. S. of America | | 4 SE ¼ of NE ¼ | | | | | | | | | | | | | | | | | | | | |
| | | | 5 | | | | | | | | | | | | | | | | | | | | |
| U | U. S. of America | | 6 NE ¼ of NW ¼ | | | | | | | | | | | | | | | | | | | | |
| | U. S. of America | | 7 NW ¼ of NW ¼ | | | | | | | | | | | | | | | | | | | | |
| | U. S. of America | | 8 SW ¼ of NW ¼ | | | | | | | | | | | | | | | | | | | | |
| | U. S. of America | | 9 ~~S~~ E ¼ of NW ¼ Lot 3 | | | | | | | | | | | | | | | | | | | | |
| | | | 10 | | | | | | | | | | | | | | | | | | | | |
| U | U. S. of America | | 11 NE ¼ of SW ¼ " 2 | | | | | | | | | | | | | | | | | | | | |
| U | U. S. of America | | 12 ~~N W ¼ of S W ¼~~ " 4 | | | | | | | | | | | | | | | | | | | | |
| St | State of Minnesota | | 13 SW ¼ of SW ¼ " 5 | | | | | | | | | | | | | | | | | | | | |
| | Daniel Walsh | | 14 ~~S~~ E ¼ of SW ¼ — " 1 | | | | 24 25 | | 7 | 10 | | 90 | | | 90 | | 30 | | | | 30 | | |
| | | | 15 | | | | | | | | | | | | | | | | | | | | |
| U | U. S. of America | | 16 NE ¼ of SE ¼ | | | | | | | | | | | | | | | | | | | | |
| U | U. S. of America | | 17 NW ¼ of SE ¼ | | | | | | | | | | | | | | | | | | | | |
| U | U. S. of America | | 18 SW ¼ of SE ¼ | | | | | | | | | | | | | | | | | | | | |
| | U. S. of America | | 19 SE ¼ of SE ¼ | | | | | | | | | | | | | | | | | | | | |
| | | | 20 | | | | | | | | | | | | | | | | | | | | |
| | | | | | | | 24 25 | | | 90 | | | | | 90 | | 30 | | | | 30 | | |

| | SOLD FOR TAXES | VALUATIONS BY SCHOOL DISTRICTS AS EQUALIZED BY DEPARTMENT OF TAXATION: District No. ..... Rate ..... Mills (Dollars) | District No. ..... Rate ..... Mills (Dollars) | District No. ..... Rate ..... Mills (Dollars) | District No. 5 Rate 66 Mills (Dollars) | District No. ..... Rate ..... Mills (Dollars) | District No. ..... Rate ..... Mills (Dollars) | Tax including State Homestead ..... Mills ($ cts.) | State Tax on Non-Homestead 3.5 Mills ($ cts.) | SPECIAL TAXES ($ cts.) | TOTAL TAXES ($ cts.) | | PAID | WHEN PAID: Month Day Year | Number of Receipt | March Settlement 1949 ($ cts.) | June Settlement 1949 ($ cts.) | Penalty ($ cts.) | November Settlement 1949 ($ cts.) | Penalty ($ cts.) | Collections to First Monday in January 1950 ($ cts.) | Penalty ($ cts.) | Delinquent on First Monday in January 1950 ($ cts.) | Total Delinquent Tax and Penalty ($ cts.) | REMARKS |
|---|---|---|---|---|---|---|---|---|---|---|---|---|---|---|---|---|---|---|---|---|---|---|---|---|---|
| 1 | | | | | | | | | | | | 1 | | | | | | | | | | | | | |
| 2 | | | | | | | | | | | | 2 | | | | | | | | | | | | | |
| 3 | | | | | | | | | | | | 3 | | | | | | | | | | | | | |
| 4 | | | | | | | | | | | | 4 | | | | | | | | | | | | | |
| 5 | | | | | | | | | | | | 5 | | | | | | | | | | | | | |
| 6 | | | | | | | | | | | | 6 | | | | | | | | | | | | | |
| 7 | | | | | | | | | | | | 7 | | | | | | | | | | | | | |
| 8 | | | | | | | | | | | | 8 | | | | | | | | | | | | | |
| 9 | | | | | | | | | | | | 9 | | | | | | | | | | | | | |
| 10 | | | | | | | | | | | | 10 | | | | | | | | | | | | | |
| 11 | | | | | | | | | | | | 11 | | | | | | | | | | | | | |
| 12 | | | | | | | | | | | | 12 | | | | | | | | | | | | | |
| 13 | | | | | | | | | | | | 13 | | | | | | | | | | | | | |
| 14 | | | | | 30 | | 466 | 12 | | 478 | | 14 | PAID IN FULL MAY 31 1949 | | 7322 | | 478 | | | | | | | | |
| 15 | | | | | | | | | | | | 15 | | | | | | | | | | | | | |
| 16 | | | | | | | | | | | | 16 | | | | | | | | | | | | | |
| 17 | | | | | | | | | | | | 17 | | | | | | | | | | | | | |
| 18 | | | | | | | | | | | | 18 | | | | | | | | | | | | | |
| 19 | | | | | | | | | | | | 19 | | | | | | | | | | | | | |
| 20 | | | | | | | | | | | | 20 | | | | | | | | | | | | | |
| | | | | | 30 | | 466 | 12 | | 478 | | | | | | | 478 | | | | | | | | |

Form 5C D

# Assessment Roll and Tax List of Real Property in the Town of Shingobee, Cass County, Minnesota, for Taxes for the Year 1948.



| | In Whose Name Assessed | To Whom Transferred | Description of Property: Subdivision | Sec. or Lot | Town or Block | Rng. | Number of Acres of Land (Acres / 100ths) | No. School District | Indicate Homestead by "H" or No | Indicate Non-Homestead Tax by "No" | True and Full Valuations: Land Exclusive of Structures and Improvements (Dollars) | Buildings and Other Structures (Dollars) | Machinery Permanently Attached to Real Estate (Dollars) | Total True and Full Value (Dollars) | Assessed Valuations: Rural: Homestead Up to $3,000 20% (Dollars) | Rural: Over $3,000 and Non-Homestead 33⅓% (Dollars) | All Other: Homestead Up to $4,000 25% (Dollars) | All Other: Over $4,000 and Non-Homestead 40% (Dollars) | All Other: Machinery Permanently Attached to Real Estate 33⅓% (Dollars) | Total Assessed Value (Dollars) | Total Assessed Value as Equalized by the Board of Review (Dollars) | Final Equalized Value (Dollars) |
|---|---|---|---|---|---|---|---|---|---|---|---|---|---|---|---|---|---|---|---|---|---|---|
| S | U. S. of America | | 1 NE¼ of NE¼ | | | | 23 181 31 | 5 | | | | | | | | | | | | | | |
| U | U. S. of America | | 2 NW¼ of NE¼ | | | | | | | | | | | | | | | | | | | |
| | U. S. of America | | 3 SW¼ of NE¼ | | | | | | | | | | | | | | | | | | | |
| S | U. S. of America | | 4 SE¼ of NE¼ | | | | | | | | | | | | | | | | | | | |
| | | | 5 | | | | | | | | | | | | | | | | | | | |
| U | U. S. of America | | 6 NE¼ of NW¼ | | | | | | | | | | | | | | | | | | | |
| | U. S. of America | | 7 NW¼ of NW¼ | | | | | | | | | | | | | | | | | | | |
| | U. S. of America | | 8 SW¼ of NW¼ | | | | | | | | | | | | | | | | | | | |
| | U. S. of America | | 9 SE¼ of NW¼ | | | | | | | | | | | | | | | | | | | |
| | | | 10 | | | | | | | | | | | | | | | | | | | |
| U | Mattie Krueger | | 11 NE¼ of SW¼ | | | | 40 | | No | | 180 | | | 180 | | 60 | | | | 60 | | |
| | " | | 12 NW¼ of SW¼ | | | | 40 | | No | | 219 | | | 219 | | 73 | | | | 73 | | |
| S | " | | 13 SW¼ of SW¼ | | | | 40 | | " | | 219 | | | 219 | | 73 | | | | 73 | | |
| U | " | | 14 SE¼ of SW¼ | | | | 40 | | " | | 179 | 400 | | 579 | | 193 | | | | 193 | | |
| | | | 15 | | | | | | | | | | | | | | | | | | | |
| | U. S. of America | | 16 NE¼ of SE¼ | | | | | | | | | | | | | | | | | | | |
| | U. S. of America | | 17 NW¼ of SE¼ | | | | | | | | | | | | | | | | | | | |
| U | Annie Marie Johnson + Caroline C. Lindstrom | | 18 SW¼ of SE¼ | | | | 40 | | No | | 159 | | | 159 | | 53 | | | | 53 | | |
| | " " | | 19 SE¼ of SE¼ Lot 1 | | | | 29 50 | | No | | 270 | 123 | | 393 | | 131 | | | | 131 | | |
| | | | 20 | | | | | | | | | | | | | | | | | | | |
| | | | | | | | 229 50 | | | | 1226 | 523 | | 1749 | | 583 | | | | 583 | | |

Cass County, Minnesota, for Taxes for the Year 1948.

| | Sold for Taxes | Valuations by School Districts as Equalized by Department of Taxation: District No. ..... Rate ..... Mills (Dollars) | District No. ..... Rate ..... Mills (Dollars) | District No. ..... Rate ..... Mills (Dollars) | District No. 5 Rate 22 Mills (Dollars) | District No. ..... Rate ..... Mills (Dollars) | District No. ..... Rate ..... Mills (Dollars) | Tax including State Homestead ..... Mills ($ cts.) | State Tax on Non-Homestead 3.86 Mills ($ cts.) | Special Taxes ($ cts.) | Total Taxes ($ cts.) | | Paid | When Paid: Month Day Year | Number of Receipt | March Settlement 1949 ($ cts.) | June Settlement 1949 ($ cts.) | Penalty ($ cts.) | November Settlement 1949 ($ cts.) | Penalty ($ cts.) | Collections to First Monday in January 1950 ($ cts.) | Penalty ($ cts.) | Delinquent on First Monday in January 1950 ($ cts.) | Total Delinquent Tax and Penalty ($ cts.) | Remarks |
|---|---|---|---|---|---|---|---|---|---|---|---|---|---|---|---|---|---|---|---|---|---|---|---|---|---|
| 1 | | | | | | | | | | | | 1 | | | | | | | | | | | | | |
| 2 | | | | | | | | | | | | 2 | | | | | | | | | | | | | |
| 3 | | | | | | | | | | | | 3 | | | | | | | | | | | | | |
| 4 | | | | | | | | | | | | 4 | | | | | | | | | | | | | |
| 5 | | | | | | | | | | | | 5 | | | | | | | | | | | | | |
| 6 | | | | | | | | | | | | 6 | | | | | | | | | | | | | |
| 7 | | | | | | | | | | | | 7 | | | | | | | | | | | | | |
| 8 | | | | | | | | | | | | 8 | | | | | | | | | | | | | |
| 9 | | | | | | | | | | | | 9 | | | | | | | | | | | | | |
| 10 | | | | | | | | | | | | 10 | | | | | | | | | | | | | |
| 11 | | | 60 | | 930 | 24 | | 954 | | | | 11 | 2nd Half Paid | OCT 8 8 1949 | 13519 | | 4 77 | | 477 | | | | | | |
| | | | | | | | | | | | | | 1st Half Paid | MAY 3 1 1949 | 6204 | | | | | | | | | | |
| 12 | | | 73 | | 1132 | 28 | | 1160 | | | | 12 | 2nd Half Paid | OCT 8 8 1949 | 13519 | | 5 80 | | 580 | | | | | | |
| | | | | | | | | | | | | | 1st Half Paid | MAY 3 1 1949 | 6204 | | | | | | | | | | |
| 13 | | | 73 | | 1132 | 28 | | 1160 | | | | 13 | 2nd Half Paid | OCT 8 8 1949 | 13519 | | 5 80 | | 580 | | | | | | |
| | | | | | | | | | | | | | 1st Half Paid | MAY 3 1 1949 | 6204 | | | | | | | | | | |
| 14 | | | 193 Abate #2945 | | 2912 | 44 | | 3066 | | | | 14 | 2nd Half Paid | OCT 8 8 1949 | 13519 | | 15 33 | | 1533 | | | | | | Refund W. #9032 (11-18-49) $10.64 / 10.64 Abated |
| | | | | | | | | | | | | | 1st Half Paid | MAY 3 1 1949 | 6204 | | | | | | | | | | |
| 15 | | | | | | | | | | | | 15 | | | | | | | | | | | | | |
| 16 | | | | | | | | | | | | 16 | | | | | | | | | | | | | |
| 17 | | | | | | | | | | | | 17 | | | | | | | | | | | | | |
| 18 | | | 53 | | 822 | 20 | | 842 | | | | 18 | PAID IN FULL | FEB 9 1949 | | | | | | | | | | | |
| 19 | | | 131 | | 2030 | 50 | | 2080 | | | | 19 | PAID IN FULL | FEB 9 1949 | | 157 9 | 29 22 | | | | | | | | |
| 20 | | | | | | | | | | | | 20 | | | | | | | | | | | | | |
| | | | 90.34 N/t 558 | | 90 38 | 2 24 | | 92 62 | | | | | | | | 29 22 | 31 70 | | 31 70 | | | | | 10 64 | |

Form 96-D (Revised 1945)

# Assessment Roll and Tax List of Real Property in the Town of Shingobee, Cass County, Minnesota, for Taxes for the Year 1948.



| | In Whose Name Assessed | To Whom Transferred | Description of Property: Subdivision | Sec. or Lot | Town or Block | Rng. | Number of Acres of Land (Acres / 100ths) | No. School District | Indicate Homestead Tax or No | Indicate Agricultural Tax or No | True and Full Valuations: Land Exclusive of Structures and Improvements (Dollars) | Buildings and Other Structures (Dollars) | Machinery Permanently Attached to Real Estate (Dollars) | Total True and Full Value (Dollars) | Assessed Valuations: Rural: Homestead Up to $4,000 20% (Dollars) | Rural: Over $4,000 and Non-Homestead 33⅓% (Dollars) | All Other: Homestead Up to $4,000 25% (Dollars) | All Other: Over $4,000 and Non-Homestead 40% (Dollars) | All Other: Machinery Permanently Attached to Real Estate 33⅓% (Dollars) | Total Assessed Value | Total Assessed Value as Equalized by the Board of Review (Dollars) | Final Equalized Value (Dollars) |
|---|---|---|---|---|---|---|---|---|---|---|---|---|---|---|---|---|---|---|---|---|---|---|
| 1 | U. S. of America | | NE ¼ of NE ¼ | | | | 24 141 31 | | 5 | | | | | | | | | | | | | |
| 2 | U. S. of America | | NW ¼ of NE ¼ | | | | | | | | | | | | | | | | | | | |
| 3 | U. S. of America | | SW ¼ of NE ¼ | | | | | | | | | | | | | | | | | | | |
| 4 | U. S. of America | | SE ¼ of NE ¼ | | | | | | | | | | | | | | | | | | | |
| 5 | | | | | | | | | | | | | | | | | | | | | | |
| 6 | U. S. of America | | NE ¼ of NW ¼ | | | | | | | | | | | | | | | | | | | |
| 7 | Hugh & Ruth Norton | | NW ¼ of NW ¼ | | | | 40 | | No | | 145 | | | 145 | 29 | | | | | 29 | | |
| 8 | " " | | SW ¼ of NW ¼ | | | | 40 | | " | | 145 | | | 145 | 29 | | | | | 29 | | |
| 9 | Hugh V. Norton | | SE ¼ of NW ¼ Lot 2 W of Ry | | | | 22 69 ? | | " | | 115 | | | 115 | 23 | | | | | 23 | | |
| 10 | Joseph Carlos Ryan | | Lot 2 E. of Ry | | | | 6 61 ? | | No | | 15 | | | 15 | | 5 | | | | 5 | | |
| 11 | | | NE ¼ of SW ¼ | | | | | | | | | | | | | | | | | | | |
| 12 | Hugh V. Norton | | NW ¼ of SW ¼ Lot 1 | | | | 37 | | No | | 145 | | | 145 | 29 | | | | | 29 | | |
| 13 | | | SW ¼ of SW ¼ | | | | | | | | | | | | | | | | | | | |
| 14 | | | SE ¼ of SW ¼ | | | | | | | | | | | | | | | | | | | |
| 15 | | | | | | | | | | | | | | | | | | | | | | |
| 16 | U. S. of America | | NE ¼ of SE ¼ | | | | | | | | | | | | | | | | | | | |
| 17 | U. S. of America | | ~~NW ¼ of SE ¼~~ Lot 3 | | | | | | | | | | | | | | | | | | | |
| 18 | U. S. of America | | ~~SW ¼ of SE ¼~~ Lot 4 less Ry | | | | | | | | | | | | | | | | | | | |
| 19 | U. S. of America | | SE ¼ of SE ¼ | | | | | | | | | | | | | | | | | | | |
| 20 | | | | | | | | | | | | | | | | | | | | | | |
| | | | | | | | 145 73 | | | | 565 | | | 565 | 110 | 5 | | | | 115 | | |

Validations by School Districts as Equalized by Department of Taxation

| Sold for Taxes | District No. ..... Rate ..... Mills (Dollars) | District No. ..... Rate ..... Mills (Dollars) | District No. ..... Rate ..... Mills (Dollars) | District No. 5 Rate 6.61 Mills (Dollars) | District No. ..... Rate ..... Mills (Dollars) | District No. ..... Rate ..... Mills (Dollars) | Tax including State Homestead ..... Mills ($ cts.) | State Tax on Non-Homestead 3.8 Mills ($ cts.) | Special Taxes ($ cts.) | Total Taxes ($ cts.) | Paid | When Paid (Month Day Year) | Number of Receipt | March Settlement 1949 ($ cts.) | June Settlement 1949 ($ cts.) | Penalty | November Settlement 1949 ($ cts.) | Penalty | Collections to First Monday in January 1950 ($ cts.) | Penalty | Delinquent on First Monday in January 1950 ($ cts.) | Total Delinquent Tax and Penalty ($ cts.) | Remarks |
|---|---|---|---|---|---|---|---|---|---|---|---|---|---|---|---|---|---|---|---|---|---|---|---|
| 1 | | | | | | | | | | | | | | | | | | | | | | | |
| 2 | | | | | | | | | | | | | | | | | | | | | | | |
| 3 | | | | | | | | | | | | | | | | | | | | | | | |
| 4 | | | | | | | | | | | | | | | | | | | | | | | |
| 5 | | | | | | | | | | | | | | | | | | | | | | | |
| 6 | | | | | | | | | | | | | | | | | | | | | | | |
| 7 | | | | #29 | | | 4 50 | | | 4 50 | | 2nd Half Paid OCT 26 1949 | | | 2 25 | | 2 25 | | | | | | |
| 8 | | | | #29 | | | 4 50 | | | 4 50 | | 2nd Half Paid OCT 26 1949 | | | 2 25 | | 2 25 | | | | | | |
| 9 | | | | #23 | | | 3 56 | | | 3 56 | | 2nd Half Paid OCT 26 1949 | | | 1 78 | | 1 78 | | | | | | |
| 10 | | | | 5 | | | 78 | 02 | | 80 | | PAID IN FULL APR 7 1 1949 | | | 80 | | | | | | | | |
| 11 | | | | #29 | | | 4 50 | | | 4 50 | | 2nd Half Paid OCT 26 1949 | | | 2 25 | | 2 25 | | | | | | |
| 12 | | | | | | | | | | | | | | | | | | | | | | | |
| 13 | | | | | | | | | | | | | | | | | | | | | | | |
| 14 | | | | | | | | | | | | | | | | | | | | | | | |
| 15 | | | | | | | | | | | | | | | | | | | | | | | |
| 16 | | | | | | | | | | | | | | | | | | | | | | | |
| 17 | | | | | | | | | | | | | | | | | | | | | | | |
| 18 | | | | | | | | | | | | | | | | | | | | | | | |
| 19 | | | | | | | | | | | | | | | | | | | | | | | |
| 20 | | | | | | | | | | | | | | | | | | | | | | | |
| | | | | 145 73 | | | 17 16 | 02 | | 17 18 | | | | | 9 33 | | 8 53 | | | | | | |

# Assessment Roll and Tax List of Real Property in the Town of Shingobee, Cass County, Minnesota, for Taxes for the Year 1948.



Form 50 D—Rural Real Estate. Assessor's

| | Name | Description of Property | Sec. or Lot | Town or Block | Rng. | Number of Acres of Land (Acres / 100ths) | No. School District | Indicate Homestead Tax by an "H" | Indicate Non-Homestead Total Tax in Red | Land (Exclusive of Structures and Improvements) | Buildings and Other Structures | Machinery Permanently Attached to Real Estate | Total True and Full Value | Rural Homestead Up to $4,000 20% | Rural Over $4,000 and Non-Homestead 33⅓% | All Other Homestead Up to $4,000 25% | All Other Over $4,000 and Non-Homestead 40% | All Other Machinery Permanently Attached to Real Estate 33⅓% | Total Assessed Value | Total Assessed Value as Equalized by the Board of Review | Final Equalized Value |
|---|---|---|---|---|---|---|---|---|---|---|---|---|---|---|---|---|---|---|---|---|---|
| | | | | | | Acres | | | | Dollars | Dollars | Dollars | Dollars | Dollars | Dollars | Dollars | Dollars | Dollars | Dollars | Dollars | Dollars |
| 1 | U. S. of America | NE¼ of NE¼ Less Rly 25 141 31 | | | | | 5 | | | | | | | | | | | | | | |
| 2 | U. S. of America | NW¼ of NE¼ " | | | | | | | | | | | | | | | | | | | |
| 3 | U. S. of America | SW¼ of NE¼ " | | | | | | | | | | | | | | | | | | | |
| 4 | U. S. of America | SE¼ of NE¼ " | | | | | | | | | | | | | | | | | | | |
| 5 | Bertram & Andrew + Gertrude McDivon | 100'x200' of 1.25 ac of Wth of NE¼ of SW¼ of Lot 4 | | | | 50 | 70 | | | 90 | 290 | | 380 | | | | 152 | | 152 Na | | |
| 6 | Rudolph Miller et al | NE¼ of NW¼ Lot 1 | | | | 16.40 | " | | | 87 | | | 87 | | 29 | | | | 29 | | |
| 7 | Spencer + Olvina Kubo | Part of Lot 4 of NE¼ of SW¼ 8.40 ada of 50'x300' Lot 4 Beg 100' E of SE Cor of Blk 2 Pleasant Beach Corner of Lot 4 (Less) | | | | 25 | " | | | 100 | 150 | | 250 | | | | 100 | | 100 Na | | |
| 8 | Dedrick Hagen + George Jensen | SE¼ of NW¼ Lot 2 | | | | 14.45 | Typ | | | 145 | 865 | | 510 | 60 | 70 | | | | 120 | | |
| 9 | Spencer + Olvina Kubo | E½ of NE¼ of SW¼ less part sold to Kay | | | | 49.71 | 70 | | | 225 | | | 225 | | 75 | | | | 75 | | |
| 10 | Harold H. + Sylvia Haase | Wtg NE¼ of SW¼ less 1.25 ac | | | | 21.61 | 70 | | | 114 | | | 114 | | 38 | | | | 38 | | |
| 11 | Agnes Lochman | Lot 3 less plat of Crescent Beach SE¼ of NW¼ less part sold. | | | | 20.36 | 70 | | | 840 | 640 | | 980 | | | | 392 | | 392 Na | | |
| 12 | Frank + Elizabeth Hirschfield | NW¼ of NW¼ 5 acs of Lot 3 | | | | 6 | 70 | | | 135 | | | 135 | | 45 | | | | 45 | | |
| 13 | Harold H. + Sylvia Haase | Wth of Lot 3 less 1.25 acs on Lake Shore + less 50'x400' | | | | 5 | " | | | 54 | | | 54 | | 18 | | | | 18 | | |
| 14 | Edith W. + Eva Anderson | 50'x389' on E. side of Crescent Beach | | | | 5.75 | " | | | 54 | | | 54 | | 18 | | | | 18 Na | | |
| 15 | U. S. of America | NE¼ of SE¼ less Rly | | | | 33 | " | | | 90 | 300 | | 390 | | | | 156 | | 156 Na | | |
| 16 | U. S. of America | NW¼ of SE¼ " " | | | | | | | | | | | | | | | | | | | |
| 17 | Spencer + Olvina Kubo | SW¼ of SE¼ less Rly + less 4 pieces. | | | | 35.33 | 70 | | | 174 | | | 174 | | 58 | | | | 58 | | |
| 18 | " " | SE¼ of SE¼ less Rly | | | | 35.73 | " | | | 174 | | | 174 | | 58 | | | | 58 | | |
| 19 | Milling E. Christoffersen | Beginning on W. line SE¼ on S. line Rly Sec 25 Twp 141 Rng 31 Thence E. along Rly 50 rods, Thence S. 50 rods, Thence W. 50 rods, Thence N. 50 rods to Beg. Lot 4 Blk 1 Crescent Beach Twp E. Also Beg E. line of Lot 3, Sec 25-141-31 Thence S. along line of Lot 3 | | | | 44 | " | | | 90 | 200 | | 270 | | | | 108 | | 108 Na | | |
| | | | | | | 211.86 | | | | 1850 | 1945 | | 3795 | 60 | 409 | | 908 | | 1377 | | |

Continued on next page

Validations by School Districts as Equalized by Department of Taxation

| | Sold for Taxes | District No. 1 Rate Mills | District No. 2 Rate Mills | District No. 3 Rate 25 Mills | District No. 4 Rate 25 Mills | District No. 5 Rate 25 Mills | Tax including State Homestead Mills | State Tax on Non-Homestead 3.86 Mills | Special Taxes | Total Taxes |
|---|---|---|---|---|---|---|---|---|---|---|
| | | Dollars | Dollars | Dollars | Dollars | Dollars | $ cts. | $ cts. | $ cts. | $ cts. |
| 1 | | | | | | | | | | |
| 2 | | | | | | | | | | |
| 3 | | | | | | | | | | |
| 4 | | | | | | | | | | |
| 5 | | | | | 152 | | 2584 | 58 | | 2642 |
| 6 | | | | 29 | | | 450 | 12 | | 462 |
| 7 | | | | | 100 | | 1700 | 38 | | 1738 |
| 8 | | | H-60 NH-70 | | | | 2016 | 28 | | 2044 |
| 9 | | | | 75 | | | 1162 | 28 | | 1190 |
| 10 | | | | 38 | | | 590 | 14 | | 604 |
| 11 | | | | | 392 | | 6664 | 152 | | 6816 |
| 12 | | | | 45 | | | 688 | 18 | | 706 |
| 13 | | | | 18 | | | 280 | 06 | | 286 |
| 14 | | | | | 18 | | 306 | 06 | | 312 |
| 15 | Sold for Taxes | | | | 156 | | 2652 | 60 | | 2712 |
| 16 | | | | | | | | | | |
| 17 | | | | | | | | | | |
| 18 | | | | 58 | | | 900 | 22 | | 922 |
| 19 | | | | 58 | | | 900 | 22 | | 922 |
| 20 | | | | | 108 | | 1836 | 42 | | 1878 |
| | | H 60 | | | | | | | | |
| | | 204 | 371 | 926 | A | | 69 96 | 5 06 | | 232 44 |
| | | | 45 | 126 | Na | | 157 42 | | | |

| | Paid | When Paid (Month Day Year) | Number of Receipt | March Settlement 1949 | June Settlement 1949 | Penalty | November Settlement 1949 | Penalty | Collections to First Monday in January 1950 | Penalty | Delinquent on First Monday in January 1950 | Total Delinquent Tax and Penalty | Remarks |
|---|---|---|---|---|---|---|---|---|---|---|---|---|---|
| | | | | $ cts. | $ cts. | $ cts. | $ cts. | $ cts. | $ cts. | $ cts. | $ cts. | $ cts. | |
| 1 | | | | | | | | | | | | | |
| 2 | | | | | | | | | | | | | |
| 3 | | | | | | | | | | | | | |
| 4 | | | | | | | | | | | | | |
| 5 | PAID IN FULL | NOV 5 - 1949 | 14021 | | | | | | 26 42 | 211 | | | |
| 6 | PAID IN FULL | MAY 20 1949 | 6252 | | 462 | | | | | | | | |
| 7 | PAID IN FULL | MAY 20 1949 | 5400 | | 17 38 | | | | | | | | |
| 8 | PAID IN FULL | MAY 16 1949 | 5577 | | 84 44 | | | | | | | | |
| 9 | PAID IN FULL | MAY 31 1949 | 6231 | | 11 90 | | | | | | | | |
| 10 | PAID IN FULL | MAY 16 1949 | 5577 | | 6 04 | | | | | | | | |
| 11 | PAID IN FULL | JUL 29 1949 | 11169 | | | | 68 16 | 8 36 | | | | | |
| 12 | PAID IN FULL | OCT 31 1949 | 13466 | | | | 7 06 | 25 | | | | | |
| 13 | PAID IN FULL | MAY 31 1949 | 8357 | | 2 86 | | | | | | | | |
| 14 | PAID IN FULL | JUL 29 1949 | 11169 | | | | 3 12 | 6 | | | | | |
| 15 | PAID IN FULL | MAY 23 1949 | 5440 | | 27 12 | | | | | | | | |
| 16 | | | | | | | | | | | | | |
| 17 | | | | | | | | | | | | | |
| 18 | PAID IN FULL | [illegible] | | | | | | | | | | | |
| 19 | PAID IN FULL | [illegible] | 6517 | | 18 44 | | | | | | | | |
| 20 | 1st Half Paid<br>2nd Half Paid | MAY 31 1949<br>SEP 3 [illegible] | 11022<br>12265 | | 9 39 | | 9 39 | | | | | | |
| | | | | A | 64 32 | | | | | | | | |
| | | | | Na | 33 87 | | 87 13 | | 26 42 | | | | |

# Assessment Roll and Tax List of Real Property in the Town of Shingobee, Cass County, Minnesota, for Taxes for the Year 1948.



| No. | In Whose Name Assessed | To Whom Transferred | Description of Property: Subdivision | Sec. or Lot | Town or Block | Rng. | Number of Acres of Land (Acres / 100ths) | No School District | Indebtedness Homestead Yes or No | Indebtedness Non-Homestead Yes or No | True and Full Valuations: Land (Exclusive of Structures and Improvements) | Buildings and Other Structures | Machinery Permanently Attached to Real Estate | Total True and Full Value | Assessed Valuations: Rural: Homestead Up to $4,000 20% | Rural: Over $4,000 and Non-Homestead 33⅓% | All Other: Homestead Up to $4,000 25% | All Other: Over $4,000 and Non-Homestead 40% | Machinery Permanently Attached to Real Estate 33⅓% | Total Assessed Value | Total Assessed Value as Equalized by the Board of Review | Final Equalized Value | Sold for Taxes | Tax including State Homestead ..... Mills | State Tax on Non-Homestead 3.84 Mills | Special Taxes | Total Taxes | Paid | When Paid (Month Day Year) | Number of Receipt | March Settlement 1949 | June Settlement 1949 | Penalty | November Settlement 1949 | Penalty | Collections to First Monday in January 1950 | Penalty | Delinquent on First Monday in January 1950 | Penalty | Total Delinquent Tax and Penalty | Remarks |
|---|---|---|---|---|---|---|---|---|---|---|---|---|---|---|---|---|---|---|---|---|---|---|---|---|---|---|---|---|---|---|---|---|---|---|---|---|---|---|---|---|---|---|
| | | | | | | | Acres | | | | Dollars | Dollars | Dollars | Dollars | Dollars | Dollars | Dollars | Dollars | Dollars | Dollars | | Dollars | | $ cts. | $ cts. | | $ cts. | | | | $ cts. | $ cts. | $ cts. | $ cts. | $ cts. | $ cts. | $ cts. | $ cts. | $ cts. | |
| 1 | W.J. + Dorothy Mantz | | E. 100' of W. 200' of that part of E ½ of the S ½ of Sec 34 lying between Hy #19 + Shingobee Lake | 25 | 141 | 31 | 12 | No | | | 70 | 330 | | 400 | | | | 160 | | 160 | | 160 | | 2720 | 62 | | 2782 | 1 PAID IN FULL | MAY 31 1949 | 9570 | | 2782 | | | | | | | | | |
| | | | NW ¼ of NE ¼ | | | | | | | | | | | | | | | | | | | | | | | | | | | | | | | | | | | | | | | |
| 2 | Jens Pederson | | 200' X 350' of Lot 4 SW ¼ of SW ¼ | | | | 1.61 | Yes | | | 54 | 130 | | 184 | | | 46 | | | 46 | | 46 | | 782 | | | 782 | 3 PAID IN FULL | MAY 27 1949 | 5859 | | 782 | | | | | | | | | |
| 3 | Frank G. Kay | | W. 100' of E. ½ of Lot 4 lying between Hy #19 + Shingobee Lake | | | | 12 | No | | | 55 | 300 | | 355 | | | | 142 | | 142 | | 142 | | 2414 | 54 | | 2468 | 4 PAID IN FULL | MAY 31 1949 | 9562 | | 2468 | | | | | | | | | |
| 4 | ~~A.C. + Anna M. Erickson~~ | | Part of Lot 3 lying N of Lot 3 Crescent Beach | | | | | | | | | | | | | | | | | | | | | | | | | | | | | | | | | | | | | | | |
| 5 | H.W. + Edith M. Jensen | | 30' on lakeshore of Chickofferson Crest NW ¼ of NW ¼ | | | | 30 | Yes | | | 36 | 200 | | 236 | | | 59 | | | 59 | | 59 | | 1004 | | | 1004 | 6 PAID IN FULL | MAY 20 1949 | 5400 | | 1004 | | | | | | | | | |
| 6 | " " | | 20' on lakeshore of old Hy #19 NW ¼ of NW ¼ | | | | 12 | No | | | 35 | | | 35 | | | | 14 | | 14 | | 14 | | 238 | 06 | | 244 | 7 PAID IN FULL | MAY 20 1949 | 5400 | | 244 | | | | | | | | | |
| 7 | Bertram Anderson + Bertrude Anderson | | 50' x 200' of Lot 4 + NE ¼ of SW ¼ SE ¼ of NW ¼ | | | | 23 | No | | | 45 | | | 45 | | | | 18 | | 18 | | 18 | | 306 | 06 | | 312 | 8 PAID IN FULL | MAY 27 1949 | 6080 | | 312 | | | | | | | | | |
| 8 | H.W. Shaffer | | 100' x 200' of Lot 4 of NE ¼ of SW ¼ | | | | 80 | No | | | 40 | 240 | | 280 | | | | 112 | | 112 | | 112 | | 1904 | 44 | | 1948 | 9 PAID IN FULL | MAY 31 1949 | 7323 | | 1948 | | | | | | | | | |
| 9 | Fred C. Sexton | | 60' x 60' X 60' x 60' of Lot 4 | | | | ? | " | | | 50 | 150 | | 200 | | | | 80 | | 80 | | 80 | | 1360 | 30 | | 1390 | 10 PAID IN FULL | MAY 31 1949 | 9557 | | 1390 | | | | | | | | | |
| 10 | Raymond + Dorothy B. Rose | | A piece in SE corner of E ½ of Lot 4 + A " " SW cor of SW ¼ of SE ¼ | | | | 50 | No | | | 66 | 345 | | 411 | | 137 | | | | 137 | | 137 | | 2124 | 52 | | 2176 | 11 PAID IN FULL | MAY 31 1949 | 9562 | | 2176 | | | | | | | | | |
| 11 | H.W. Jensen + Edith M. Jensen | | | | | | | | | | | | | | | | | | | | | | | | | | | | | | | | | | | | | | | | | |
| 12 | Bertram Anderson + Bertrude Anderson | | 60' x 60' of Lot 4 of NE ¼ of SW ¼ | | | | 50 | No | | | 25 | | | 25 | | | | 10 | | 10 | | 10 | | 170 | 04 | | 174 | 13 PAID IN FULL | MAY 27 1949 | 6080 | | 174 | | | | | | | | | |
| 13 | " " | | 575 acs of NE ¼ of SW ¼ of Lot 4 | | | | 575 | " | | | 45 | | | 45 | | | | 18 | | 18 | | 18 | | 280 | 06 | | 286 | 14 PAID IN FULL | MAY 27 1949 | 6081 | | 286 | | | | | | | | | |
| 14 | Hans W. + Edith M. Jensen | | About 6½ acs of Lot 3 for 5.4.4 + all the part of Lot 3 lying N of Lot 15, Rd #1, Crescent Beach + JAK #2 | | | | 6.50 | " | | | 136 | 215 | | 351 | | 117 | | | | 117 | | 117 | | 1814 | 46 | | 1860 | 15 PAID IN FULL | MAY 20 1949 | 5400 | | 1860 | | | | | | | | | |
| 15 | Leonard + Mary Powell | | | | | | | | | | | | | | | | | | | | | | | | | | | | | | | | | | | | | | | | | |
| 16 | Anna Bjerkness | | 5.4.4 of Lot 3 lying N of Lot 3 Crescent Beach | | | | 75.8 | " | | | 90 | 90 | | 180 | | 60 | | | | 60 | | 60 | | 1020 | 24 | | 1044 | 16 PAID IN FULL | JUN 14 1949 | 7088 | | 1044 | | 1044 | 16 | | | | | | |
| 17 | | | SW ¼ of SE ¼ | | | | | | | | | | | | | | | | | | | | | | | | | | | | | | | | | | | | | | | |
| 18 | | | SE ¼ of SE ¼ | | | | | | | | | | | | | | | | | | | | | | | | | | | | | | | | | | | | | | | |
| 19 | A.J. + Anna L. Hodgett | | All the part of Lot 3 lying N of Lots 16 + 17, Rd #1, Crescent Beach + JAK #2 | | | | 150 | No | | | 115 | 275 | 24 | 414 | | 130 | | | 8 | 138 | | 138 | | 2346 | 54 | | 2400 | 20 PAID IN FULL | FEB 14 1949 | 1069 | 2400 | | | | | | | | | | |
| 20 | ~~A.C. + Anna M. Erickson~~ | | | | | | 1880 | | | | 862 | 2275 | 24 | 3161 | | 444 | 105 | 554 | 8 | 1111 | | 1111 | | 18876 | 54 | | 18930 | | | | 2400 | 43322 | | | | | | | | | |
| | | | | | | | | | | | | | | | | | | | | | | | | | | | | | | | 2400 | 17104 | | 1044 | | | | | | | | |
| | | | | | | | | | | | | | | | | | | | | | | | | | | | | | | | | | | | | | | | | | | |

Sold for taxes: 1 (160), 2 (46), 3 (142), 4 (59), 5 (14), 6 (18), 7 (112), 8 (80), 9 (137), 10 (10), 11 (18), 12 (117), 13 (45), 14 (60), 15 (138), 16 (138), 17 (138), 18 (138), 19 (138), 20 (138)

Sold for taxes: 14 (272), 15 (272), 16 (272), 17 (272), 18 (272), 19 (272), 20 (272)

Sold for taxes: 14 (4), 15 (4), 16 (4), 17 (4), 18 (4), 19 (4), 20 (4)

Sold for taxes: 14 (388), 15 (388), 16 (388), 17 (388), 18 (388), 19 (388), 20 (388)

Sold for taxes: 14 (24.00), 15 (24.00), 16 (24.00), 17 (24.00), 18 (24.00), 19 (24.00), 20 (24.00)

Sold for taxes: 14 (189.70), 15 (189.70), 16 (189.70), 17 (189.70), 18 (189.70), 19 (189.70), 20 (189.70)

Sold for taxes: 14 (142.64), 15 (142.64), 16 (142.64), 17 (142.64), 18 (142.64), 19 (142.64), 20 (142.64)

Valuations by school districts as equalized by Department of Taxation: District No. 5 (Rate ..... Mills) — Dollars 170.00

Collections to First Monday in January 1950: 1044.16

Form 142 D

# Assessment Roll and Tax List of Real Property in the Town of Shingobee, Cass County, Minnesota, for Taxes for the Year 1948.



| In whose name assessed | To whom transferred | Description of property: Subdivision | Sec. or Lot | Town or Block | Rng. | Number of Acres of Land (Acres / 100ths) | No. School District | Indemnity land used for Tax or No | Indemnity land not used for Tax or No | True and Full Valuations: Land Exclusive of Structures and Improvements (Dollars) | Buildings and Other Structures (Dollars) | Machinery Permanently Attached to Real Estate (Dollars) | Total True and Full Value (Dollars) | Assessed Valuations: Rural: Homestead Up to $4,000 20% (Dollars) | Rural: Over $4,000 and Non-Homestead 33⅓% (Dollars) | All Other: Homestead Up to $4,000 25% (Dollars) | All Other: Over $4,000 and Non-Homestead 40% (Dollars) | All Other: Machinery Permanently Attached to Real Estate 33⅓% (Dollars) | Total Assessed Value | Total Assessed Value as Equalized by the Board of Review (Dollars) | Final Equalized Value (Dollars) |
|---|---|---|---|---|---|---|---|---|---|---|---|---|---|---|---|---|---|---|---|---|---|
| Ethel B. Vickers et al | | 1 NE¼ of NE¼ } Lot 1 | 26 | 141 | 31 | 52.25 | 5 | No | | 375 | | | 375 | | 125 | | | | 125 | | |
| | | 2 NW¼ of NE¼ } | | | | | | | | | | | | | | | | | | | |
| | | 3 SW¼ of NE¼ } | | | | | | | | | | | | | | | | | | | |
| " " | | 4 SE¼ of NE¼ } Lot 2 | | | | 54.77 | | No | | 381 | | | 381 | | 127 | | | | 127 | | |
| | | 5 | | | | | | | | | | | | | | | | | | | |
| Louis Krueger | | 6 NE¼ of NW¼ | | | | 39 | | No | | 180 | | | 180 | | 60 | | | | 60 | | |
| " | | 7 NW¼ of NW¼ | | | | 39.75 | | " | | 180 | | | 180 | | 60 | | | | 60 | | |
| State of Minnesota | | 8 SW¼ of NW¼ | | | | | | | | | | | | | | | | | | | |
| State of Minnesota | | 9 SE¼ of NW¼ | | | | | | | | | | | | | | | | | | | |
| Edmund C. Mathilda J. Thomas | | 10 18 acres of Lot 3 less Burns tract | | | | 18 | | No | | 100 | | | 100 | 20 | | | | | 20 | | |
| U. S. of America | | 11 NE¼ of SW¼ | | | | | | | | | | | | | | | | | | | |
| U. S. of America | | 12 NW¼ of SW¼ | | | | | | | | | | | | | | | | | | | |
| U. S. of America | | 13 ~~SW¼ of SW¼~~ Lot 6 | | | | | | | | | | | | | | | | | | | |
| | | 14 SE¼ of SW¼ | | | | | | | | | | | | | | | | | | | |
| Clara W. Bonna H. Bjorkman | | 15 W. 250' of E. 420' of Lot 3 between Portage Lake & Hy #19 | 5 | | | 1.50 | | No | | 90 | 400 | | 490 | 98 | | | | | 98 | | |
| Alvina Kubo | | 16 NE¼ of SE¼ E. 170' of Lot 3 N. of Hy #19 | | | | 1.25 | | No | | 21 | | | 21 | | 7 | | | | 7 | | |
| U. S. of America | | 17 NW¼ of SE¼ | | | | | | | | | | | | | | | | | | | |
| Al E. Woock, Glenn W. Withams | | 18 SW¼ of SW¼ Lot 4 less E. 350' "Platted Park Point" | | | | 45.96 | | No | | 324 | | | 324 | | 108 | | | | 108 | | |
| Clarence J. Eisenpeter | | 19 SW¼ of SW¼ | | | | | | | | | | | | | | | | | | | |
| | | 20 | | | | | | | | | | | | | | | | | | | |
| | | Continued on next page. | | | | 253.48 | | | | 1651 | 400 | | 2051 | 118 | 487 | | | | 605 | | |

Cass County, Minnesota, for Taxes for the Year 1948.



| Sold for taxes | Valuations by school districts as equalized by department of taxation: District No. / Rate ... Mills | Dollars | District No. / Rate ... Mills | Dollars | District No. 5 / Rate 22 Mills | Dollars | District No. / Rate ... Mills | Dollars | Tax including state homestead ... Mills | $ cts. | State tax on non-homestead 3.8 Mills | $ cts. | Special taxes $ cts. | Total taxes $ cts. | | Paid | When paid (Month Day Year) | Number of receipt | March settlement 1949 $ cts. | June settlement 1949 $ cts. | Penalty $ cts. | November settlement 1949 $ cts. | Penalty $ cts. | Collections to first Monday in January 1950 $ cts. | Penalty $ cts. | Delinquent on first Monday in January 1950 $ cts. | Total delinquent tax and penalty $ cts. | Remarks |
|---|---|---|---|---|---|---|---|---|---|---|---|---|---|---|---|---|---|---|---|---|---|---|---|---|---|---|---|---|---|
| | | | | | 125 | | | | 1938 | | 48 | | | 1986 | 1 | Balance Paid MAY 31 1949 / Prior Paid MAY 31 1949 | | 9527 / 6718 | | 1860 / 1200 | | | | | | | | | Bal. due $1.86 |
| 2 | | | | | | | | | | | | | | | 2 | | | | | | | | | | | | | | |
| 3 | | | | | | | | | | | | | | | 3 | | | | | | | | | | | | | | |
| 4 | | | | | 127 | | | | 1968 | | 50 | | | 2018 | 4 | Balance Paid MAY 31 1949 / Prior Paid MAY 31 1949 | | 9527 / 6718 | | 1878 / 1340 | | | | | | | | | Bal. due $1.18 |
| 5 | | | | | | | | | | | | | | | 5 | | | | | | | | | | | | | | |
| 6 ~~SOLD FOR TAXES~~ | | | | | 60 | | | | 930 | | 24 | | | 954 | 6 | 2nd half Paid OCT 26 1949 / 1st Half Paid MAY 31 1949 | | 13579 / 6204 | | 477 | | 477 | | | | | | | |
| 7 ~~SOLD FOR TAXES~~ | | | | | 60 | | | | 930 | | 24 | | | 954 | 7 | 2nd half Paid OCT 26 1949 / 1st Half Paid MAY 31 1949 | | 13579 / 6204 | | 477 | | 477 | | | | | | | |
| 8 | | | | | | | | | | | | | | | 8 | | | | | | | | | | | | | | |
| 9 | | | | | | | | | | | | | | | 9 | | | | | | | | | | | | | | |
| 10 | | | | | 20 | | | | 310 | | | | | 310 | 10 | PAID IN FULL JAN 14 1949 | | $7 | 310 | | | | | | | | | | |
| 11 | | | | | | | | | | | | | | | 11 | | | | | | | | | | | | | | |
| 12 | | | | | | | | | | | | | | | 12 | | | | | | | | | | | | | | |
| 13 | | | | | | | | | | | | | | | 13 | | | | | | | | | | | | | | |
| 14 | | | | | | | | | | | | | | | 14 | | | | | | | | | | | | | | |
| 15 | | | | | 98 | | | | 1520 | | | | | 1520 | 15 | PAID IN FULL MAY 13 1949 | | 5184 | | 1520 | | | | | | | | | |
| 16 | | | | | 7 | | | | 108 | | 02 | | | 110 | 16 | PAID IN FULL MAY 26 1949 | | 5517 | | 110 | | | | | | | | | |
| 17 | | | | | | | | | | | | | | | 17 | | | | | | | | | | | | | | |
| 18 | | | | | 108 | | | | 1674 | | 42 | | | 1716 | 18 | PAID IN FULL MAY 31 1949 | | 11251 | | 1716 | | | | | | | | | |
| 19 | | | | | | | | | | | | | | | 19 | | | | | | | | | | | | | | |
| 20 | | | | | | | | | | | | | | | 20 | | | | | | | | | | | | | | |
| | | | | | 714 / 487 / 668 | | | | 9318 | | 190 | | | 9508 | | | | | 310 | 8304 | | 954 | | | | | | | |

# Assessment Roll and Tax List of Real Property in the Town of Shingobee, Cass County, Minnesota, for Taxes for the Year 1948.



Form 1C D

| | IN WHOSE NAME ASSESSED | TO WHOM TRANSFERRED | DESCRIPTION OF PROPERTY: SUBDIVISION | Sec. or Lot | Town or Block | Rng. | Number of Acres of Land (Acres / 100ths) | No. School District | Indicate Homestead Tax or No | Indicate Agricultural Tax or No | TRUE AND FULL VALUATIONS: LAND Exclusive of Structures and Improvements | BUILDINGS and Other Structures | MACHINERY Permanently Attached to Real Estate | TOTAL True and Full Value | ASSESSED VALUATIONS: RURAL: Homestead Up to $4,000 20% | RURAL: Over $4,000 and Non-Homestead 33⅓% | ALL OTHER: Homestead Up to $4,000 25% | ALL OTHER: Over $4,000 and Non-Homestead 40% | MACHINERY Permanently Attached to Real Estate 33⅓% | TOTAL ASSESSED VALUE | Total Assessed Value as Equalized by the Board of Review | FINAL EQUALIZED VALUE |
|---|---|---|---|---|---|---|---|---|---|---|---|---|---|---|---|---|---|---|---|---|---|---|
| | | | | | | | | | | | Dollars | Dollars | Dollars | Dollars | Dollars | Dollars | Dollars | Dollars | Dollars | Dollars | Dollars | Dollars |
| 1 | Ethel B. Burns | | Approx. E. 400' of that part of Lot 3 lying between Crescent Point & U.S. Tel. Addn. + Hy #17 | 26 | 141 | 31 | 2 | 5 | Yes | | 27 | | | 27 | 9 | | | | | 7 | | |
| 2 | | | NW ¼ of NE ¼ | | | | | | | | | | | | | | | | | | | |
| 3 | | | SW ¼ of NE ¼ | | | | | | | | | | | | | | | | | | | |
| 4 | | | SE ¼ of NE ¼ | | | | | | | | | | | | | | | | | | | |
| 5 | Chas. Hanson + Anthon Hanson | | All that part of Lot 8 lying N. of Hy 34 + W of Byerkman Town Trust | | | | 1 | | Yes | | 54 | | | 54 | 18 | | | | | 18 | | |
| 6 | ~~C.W. + Anna H. Byerkman~~ | | NE ¼ of NW ¼ | | | | | | | | | | | | | | | | | | | |
| 7 | | | NW ¼ of NW ¼ | | | | | | | | | | | | | | | | | | | |
| 8 | | | SW ¼ of NW ¼ | | | | | | | | | | | | | | | | | | | |
| 9 | | | SE ¼ of NW ¼ | | | | | | | | | | | | | | | | | | | |
| 10 | | | | | | | | | | | | | | | | | | | | | | |
| 11 | | | NE ¼ of SW ¼ | | | | | | | | | | | | | | | | | | | |
| 12 | | | NW ¼ of SW ¼ | | | | | | | | | | | | | | | | | | | |
| 13 | | | SW ¼ of SW ¼ | | | | | | | | | | | | | | | | | | | |
| 14 | | | SE ¼ of SW ¼ | | | | | | | | | | | | | | | | | | | |
| 15 | | | | | | | | | | | | | | | | | | | | | | |
| 16 | | | NE ¼ of SE ¼ | | | | | | | | | | | | | | | | | | | |
| 17 | | | NW ¼ of SE ¼ | | | | | | | | | | | | | | | | | | | |
| 18 | | | SW ¼ of SE ¼ | | | | | | | | | | | | | | | | | | | |
| 19 | | | SE ¼ of SE ¼ | | | | | | | | | | | | | | | | | | | |
| 20 | | | | | | | | | | | | | | | | | | | | | | |
| | | | | | | | 3 | | | | 81 | | | 81 | 27 | | | | | 27 | | |

| | SOLD FOR TAXES | VALUATIONS BY SCHOOL DISTRICTS AS EQUALIZED BY DEPARTMENT OF TAXATION: District No. ..... Rate ..... Mills (Dollars) | District No. ..... Rate ..... Mills (Dollars) | District No. ..... Rate ..... Mills (Dollars) | District No. 5 Rate 6.00 Mills (Dollars) | District No. ..... Rate ..... Mills (Dollars) | District No. ..... Rate ..... Mills (Dollars) | Tax including State Homestead ..... Mills ($ cts.) | State Tax on Non-Homestead 2.86 Mills ($ cts.) | SPECIAL TAXES ($ cts.) | TOTAL TAXES ($ cts.) | | PAID | WHEN PAID: Month Day Year | Number of Receipt | March Settlement 1949 ($ cts.) | June Settlement 1949 ($ cts.) | Penalty ($ cts.) | November Settlement 1949 ($ cts.) | Penalty ($ cts.) | Collections to First Monday in January 1950 ($ cts.) | Penalty ($ cts.) | Delinquent on First Monday in January 1950 ($ cts.) | Total Delinquent Tax and Penalty ($ cts.) | REMARKS |
|---|---|---|---|---|---|---|---|---|---|---|---|---|---|---|---|---|---|---|---|---|---|---|---|---|---|
| 1 | | | | | 9 | | | 140 | 04 | | 144 | 1 | PAID IN FULL | MAY 31 1949 | 9558 | | 144 | | | | | | | | |
| 2 | | | | | | | | | | | | 2 | | | | | | | | | | | | | |
| 3 | | | | | | | | | | | | 3 | | | | | | | | | | | | | |
| 4 | | | | | | | | | | | | 4 | | | | | | | | | | | | | |
| 5 | | | | | 18 | | | 280 | 06 | | 286 | 5 | PAID IN FULL | MAY 31 1949 | 5284 | | 286 | | | | | | | | |
| 6 | | | | | | | | | | | | 6 | | | | | | | | | | | | | |
| 7 | | | | | | | | | | | | 7 | | | | | | | | | | | | | |
| 8 | | | | | | | | | | | | 8 | | | | | | | | | | | | | |
| 9 | | | | | | | | | | | | 9 | | | | | | | | | | | | | |
| 10 | | | | | | | | | | | | 10 | | | | | | | | | | | | | |
| 11 | | | | | | | | | | | | 11 | | | | | | | | | | | | | |
| 12 | | | | | | | | | | | | 12 | | | | | | | | | | | | | |
| 13 | | | | | | | | | | | | 13 | | | | | | | | | | | | | |
| 14 | | | | | | | | | | | | 14 | | | | | | | | | | | | | |
| 15 | | | | | | | | | | | | 15 | | | | | | | | | | | | | |
| 16 | | | | | | | | | | | | 16 | | | | | | | | | | | | | |
| 17 | | | | | | | | | | | | 17 | | | | | | | | | | | | | |
| 18 | | | | | | | | | | | | 18 | | | | | | | | | | | | | |
| 19 | | | | | | | | | | | | 19 | | | | | | | | | | | | | |
| 20 | | | | | | | | | | | | 20 | | | | | | | | | | | | | |
| | | | 27 | | 27 | | | 420 | 10 | | 430 | | | | | a | 420 | | | | | | | | |

Lot 3 - 26 - 141 - 31

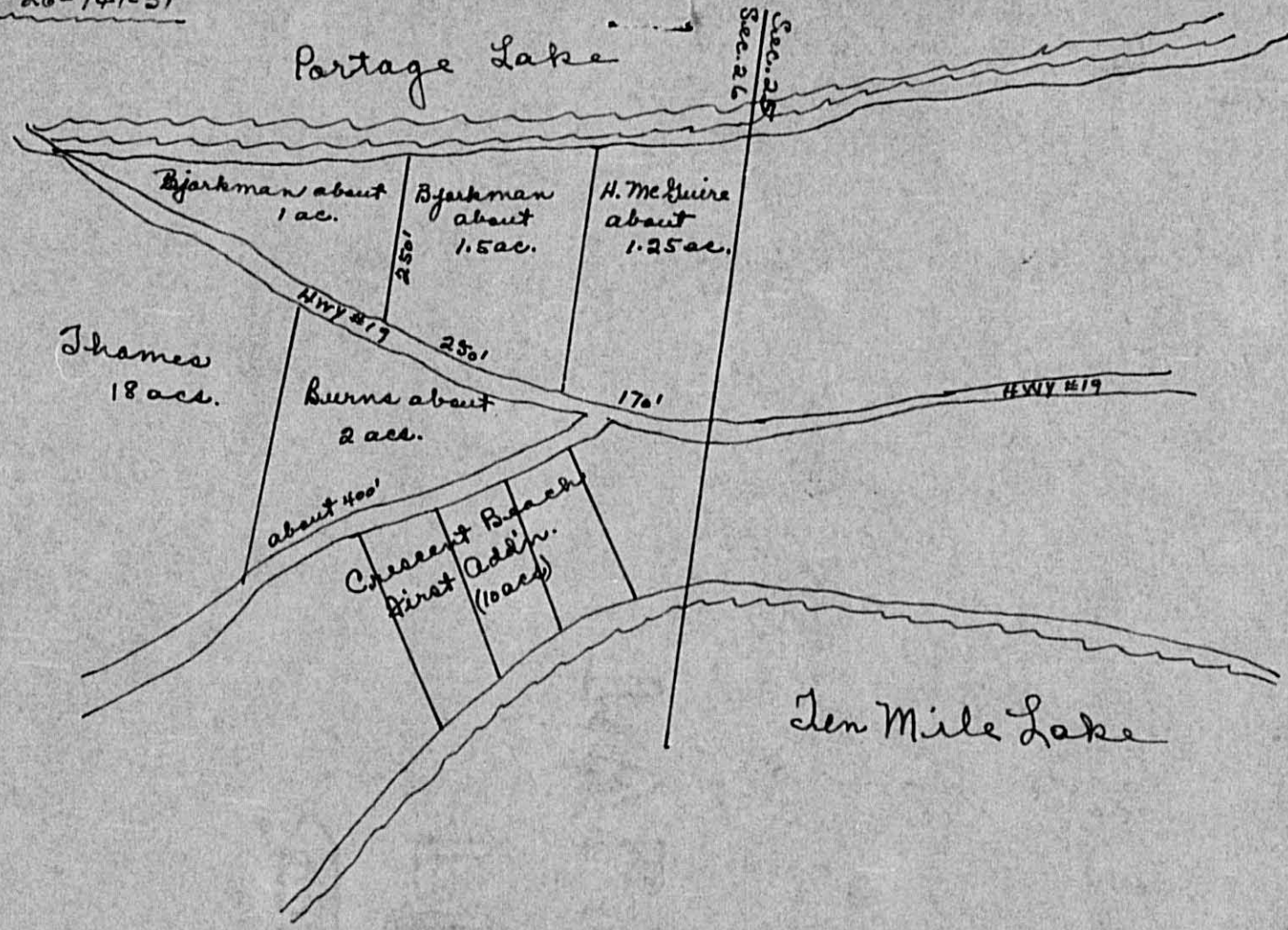


This is according to information from H. W. Jensen. Total acreage of Lot 3, Sec. 26. is 33.75 acs.

Form 50 D. HILLER-BATES COMPANY, MINNEAPOLIS

# Assessment Roll and Tax List of Real Property in the Town of Shingobee, Cass County, Minnesota, for Taxes for the Year 1948.



| | IN WHOSE NAME ASSESSED | TO WHOM TRANSFERRED | DESCRIPTION OF PROPERTY: SUBDIVISION | Sec. or Lot | Town or Block | Rng. | Number of Acres of Land: Acres | 100ths | No. School District | Indicate if exempt from Tax or Sp. | Indicate if exempt from Tax or Sp. | TRUE AND FULL VALUATIONS: LAND Exclusive of Structures and Improvements | BUILDINGS and Other Structures | MACHINERY Permanently Attached to Real Estate | TOTAL True and Full Value | ASSESSED VALUATIONS: RURAL: Homestead Up to $4,000 20% | RURAL: Over $4,000 and Non-Homestead 33⅓% | ALL OTHER: Homestead Up to $4,000 25% | ALL OTHER: Over $4,000 and Non-Homestead 40% | MACHINERY Permanently Attached to Real Estate 33⅓% | TOTAL ASSESSED VALUE | Total Assessed Value as Equalized by the Board of Review | FINAL EQUALIZED VALUE |
|---|---|---|---|---|---|---|---|---|---|---|---|---|---|---|---|---|---|---|---|---|---|---|---|
| | | | | | | | | | | | | Dollars | Dollars | Dollars | Dollars | Dollars | Dollars | Dollars | Dollars | Dollars | Dollars | Dollars | Dollars |
| 1 | U. S. of America | | NE ¼ of NE ¼ | 27 | 141 | 31 | | | 5 | | | | | | | | | | | | | | |
| 2 | U. S. of America | | NW ¼ of NE ¼ | | | | | | | | | | | | | | | | | | | | |
| 3 | U. S. of America | | SW ¼ of NE ¼ | | | | | | | | | | | | | | | | | | | | |
| 4 | U. S. of America | | SE ¼ of NE ¼ | | | | | | | | | | | | | | | | | | | | |
| 5 | | | | | | | | | | | | | | | | | | | | | | | |
| 6 | U. S. of America | | ~~NE ¼ of NW ¼~~ Lot 1 | | | | | | | | | | | | | | | | | | | | |
| 7 | U. S. of America | | ~~NW ¼ of NW ¼~~ " 2 | | | | | | | | | | | | | | | | | | | | |
| 8 | Ole Lunde | | SW ¼ of NW ¼ | | | | 40 | | No | | | 216 | 45 | | 261 | | 87 | | | | 87 | | |
| 9 | U. S. of America | | SE ¼ of NW ¼ | | | | | | | | | | | | | | | | | | | | |
| 10 | | | | | | | | | | | | | | | | | | | | | | | |
| 11 | U. S. of America | | NE ¼ of SW ¼ | | | | | | | | | | | | | | | | | | | | |
| 12 | Edgar Carter | Emma A. & Elva L. Collins | NW ¼ of SW ¼ | | | | 40 | | ~~No~~ | | ~~No~~ | ~~215~~ 244 | 50 | | ~~265~~ 294 | 53 | Sup. Bd. 88 chg. | | | | ~~87~~ | 53 | |
| 13 | U. S. of America | | SW ¼ of SW ¼ | | | | | | | | | | | | | | | | | | | | |
| 14 | U. S. of America | | SE ¼ of SW ¼ | | | | | | | | | | | | | | | | | | | | |
| 15 | | | | | | | | | | | | | | | | | | | | | | | |
| 16 | U. S. of America | | NE ¼ of SE ¼ | | | | | | | | | | | | | | | | | | | | |
| 17 | George Ewens | | NW ¼ of SE ¼ | | | | 40 | | No | | | 180 | | | 180 | | 60 | | | | 60 | | |
| 18 | " | | SW ¼ of SE ¼ | | | | 40 | | " | | | 180 | | | 180 | | 60 | | | | 60 | | |
| 19 | " | | SE ¼ of SE ¼ | | | | 40 | | " | | | 180 | | | 180 | | 60 | | | | 60 | | |
| 20 | | | | | | | | | | | | | | | | | | | | | | | |
| | | | | | | | 200 | | | | | 971 | 95 | | 1066 | 53 | 267 | | | | 320 | | |

| | SOLD FOR TAXES | VALUATIONS BY SCHOOL DISTRICTS AS EQUALIZED BY DEPARTMENT OF TAXATION: District No. ..... Rate ..... Mills Dollars | District No. ..... Rate ..... Mills Dollars | District No. ..... Rate ..... Mills Dollars | District No. 5 Rate 1.25.21 Mills Dollars | District No. ..... Rate ..... Mills Dollars | District No. ..... Rate ..... Mills Dollars | Tax including State Homestead ..... Mills $ cts. | State Tax on Non-Homestead 2.84 Mills $ cts. | SPECIAL TAXES $ cts. | TOTAL TAXES $ cts. | | PAID | WHEN PAID Month Day Year | Number of Receipt | March Settlement 1949 $ cts. | June Settlement 1949 $ cts. | Penalty $ cts. | November Settlement 1949 $ cts. | Penalty $ cts. | Collections to First Monday in January 1950 $ cts. | Penalty $ cts. | Delinquent on First Monday in January 1950 $ cts. | Total Delinquent Tax and Penalty $ cts. | REMARKS |
|---|---|---|---|---|---|---|---|---|---|---|---|---|---|---|---|---|---|---|---|---|---|---|---|---|---|
| 1 | | | | | | | | | | | | 1 | | | | | | | | | | | | | |
| 2 | | | | | | | | | | | | 2 | | | | | | | | | | | | | |
| 3 | | | | | | | | | | | | 3 | | | | | | | | | | | | | |
| 4 | | | | | | | | | | | | 4 | | | | | | | | | | | | | |
| 5 | | | | | | | | | | | | 5 | | | | | | | | | | | | | |
| 6 | | | | | | | | | | | | 6 | | | | | | | | | | | | | |
| 7 | | | | | | | | | | | | 7 | | | | | | | | | | | | | |
| 8 | SOLD FOR TAXES | | | | 87 | | | 1348 | 34 | | 1382 | 8 | 1st Half Paid MAY 3 1 1949 | 6042 | | | 691 | | | | | | | 691 | |
| 9 | | | | | | | | | | | | 9 | | | | | | | | | | | | | |
| 10 | | | | | | | | | | | | 10 | | | | | | | | | | | | | |
| 11 | | | | | | | | | | | | 11 | | | | | | | | | | | | | |
| 12 | | | | | H. 53 | | | 822 | | | 822 | 12 | | | | | | | | | | | | 822 | 904 |
| 13 | | | | | | | | | | | | 13 | | | | | | | | | | | | | |
| 14 | | | | | | | | | | | | 14 | | | | | | | | | | | | | |
| 15 | | | | | | | | | | | | 15 | | | | | | | | | | | | | |
| 16 | | | | | | | | | | | | 16 | | | | | | | | | | | | | |
| 17 | | | | | 60 | | | 930 | 24 | | 954 | 17 | PAID IN FULL MAY 3 1 1949 | | | | | | | | | | | | |
| 18 | | | | | 60 | | | 930 | 24 | | 954 | 18 | PAID IN FULL MAY 3 1 1949 | 4545 | | | 2562 | | | | | | | | |
| 19 | | | | | 60 | | | 930 | 24 | | 954 | 19 | PAID IN FULL MAY 3 1 1949 | | | | | | | | | | | | |
| 20 | | | 1440 4 24 | | 53 267 320 | | A | 4960 | 106 | | 5066 | 20 | | | | A | 2553 | | | | | | | 1513 | |

Form 34 D with Sch. Dist. Columns

# Assessment Roll and Tax List of Real Property in the Town of Shingobee, Cass County, Minnesota, for Taxes for the Year 1948.



| | In Whose Name Assessed | To Whom Transferred | Description of Property: Subdivision | Sec. or Lot | Town or Block | Rng. | Number of Acres of Land (Acres / 100ths) | No. School District | Indicate Homestead Tax or No | Indicate Homestead Tax or No | True and Full Valuations: Land Exclusive of Structures and Improvements (Dollars) | Buildings and Other Structures (Dollars) | Machinery Permanently Attached to Real Estate (Dollars) | Total True and Full Value (Dollars) | Assessed Valuations: Rural: Homestead Up to $4,000 20% (Dollars) | Rural: Over $4,000 and Non-Homestead 33⅓% (Dollars) | All Other: Homestead Up to $4,000 25% (Dollars) | All Other: Over $4,000 and Non-Homestead 40% (Dollars) | All Other: Machinery Permanently Attached to Real Estate 33⅓% (Dollars) | Total Assessed Value (Dollars) | Total Assessed Value as Equalized by the Board of Review (Dollars) | Final Equalized Value (Dollars) |
|---|---|---|---|---|---|---|---|---|---|---|---|---|---|---|---|---|---|---|---|---|---|---|
| 1 | Erwin Schoffner | | NE¼ of NE¼ Lot 1 | 28 | 141 | 31 | 24.75 | 5 | Yes | | 180 | 95 | | 275 | 55 | | | | | 55 | | |
| 2 | U. S. of America | | NW¼ of NE¼ " 2 | | | | | | | | | | | | | | | | | | | |
| 3 | U. S. of America | | SW¼ of NE¼ " 11 | | | | | | | | | | | | | | | | | | | |
| 4 | | | SE¼ of NE¼ | | | | | | | | | | | | | | | | | | | |
| 5 | | | | | | | | | | | | | | | | | | | | | | |
| 6 | State of Minnesota ~~A. F. McCabe, S. M. Walker & H. E. W. Peyment~~ | | NE¼ of NW¼ Lot 3 | | | | 32.50 | | No | | 180 | | | 180 | | 60 | | | | 60 | | |
| 7 | State of Minnesota | | NW¼ of NW¼ " 4 | | | | 39.50 | | " | | 180 | | | 180 | | 60 | | | | 60 | | |
| 8 | U. S. of America | | SW¼ of NW¼ " 5 | | | | | | | | | | | | | | | | | | | |
| 9 | | | SE¼ of NW¼ | | | | | | | | | | | | | | | | | | | |
| 10 | | | | | | | | | | | | | | | | | | | | | | |
| 11 | U. S. of America | | NE¼ of SW¼ | | | | | | | | | | | | | | | | | | | |
| 12 | U. S. of America | | NW¼ of SW¼ Lot 6 | | | | | | | | | | | | | | | | | | | |
| 13 | State of Minnesota | | SW¼ of SW¼ " 7 | | | | | | | | | | | | | | | | | | | |
| 14 | | | SE¼ of SW¼ " 8 | | | | | | | | | | | | | | | | | | | |
| 15 | | | | | | | | | | | | | | | | | | | | | | |
| 16 | U. S. of America | | NE¼ of SE¼ } Lot 10 | | | | | | | | | | | | | | | | | | | |
| 17 | | | NW¼ of SE¼ } | | | | | | | | | | | | | | | | | | | |
| 18 | Donald Clemons, Sebastian, + Eliz. Hannah Eckman, joint + Merritt Collins 75 i.t. | | SW¼ of SE¼ " 9 | | | | 28.50 | | Yes | | 135 | 50 | | 185 | 37 | | | | | 37 | | |
| 19 | " " " | | SE¼ of SE¼ | | | | 40 | | " | | 145 | | | 145 | 29 | | | | | 29 | | |
| 20 | | | | | | | 165.25 | | | | 820 | 145 | | 965 | 121 | 120 | | | | 241 | | |

| | Sold for Taxes | Valuations by School Districts as Equalized by Department of Taxation: District No. ..... Rate ..... Mills (Dollars) | District No. ..... Rate ..... Mills (Dollars) | District No. ..... Rate ..... Mills (Dollars) | District No. 5 Rate 22 Mills (Dollars) | District No. ..... Rate ..... Mills (Dollars) | District No. ..... Rate ..... Mills (Dollars) | Tax including State Homestead ..... Mills ($ cts.) | State Tax on Non-Homestead 3.84 Mills ($ cts.) | Special Taxes ($ cts.) | Total Taxes ($ cts.) | | Paid | When Paid (Month Day Year) | Number of Receipt | March Settlement 1949 ($ cts.) | June Settlement 1949 ($ cts.) | Penalty ($ cts.) | November Settlement 1949 ($ cts.) | Penalty ($ cts.) | Collections to First Monday in January 1950 ($ cts.) | Penalty ($ cts.) | Delinquent on First Monday in January 1950 ($ cts.) | Total Delinquent Tax and Penalty ($ cts.) | Remarks |
|---|---|---|---|---|---|---|---|---|---|---|---|---|---|---|---|---|---|---|---|---|---|---|---|---|---|
| 1 | | | | H. 55 | | | | 8.52 | | | 8.52 | 1 | PAID IN FULL | MAY 9 1949 | 5112 | | 8.52 | | | | | | | | |
| 2 | | | | | | | | | | | | 2 | | | | | | | | | | | | | |
| 3 | | | | | | | | | | | | 3 | | | | | | | | | | | | | |
| 4 | | | | | | | | | | | | 4 | | | | | | | | | | | | | |
| 5 | | | | | | | | | | | | 5 | | | | | | | | | | | | | |
| 6 | | | | 60 | | | | 9.30 | 2.4 | | 9.54 | 6 | Forfeited | | | | | | | | | | | | |
| 7 | | | | 60 | | | | 9.30 | 2.4 | | 9.54 | 7 | Forfeited | | | | | | | | | | | | Paid Case |
| 8 | | | | | | | | | | | | 8 | | | | | | | | | | | | | |
| 9 | | | | | | | | | | | | 9 | | | | | | | | | | | | | |
| 10 | | | | | | | | | | | | 10 | | | | | | | | | | | | | |
| 11 | | | | | | | | | | | | 11 | | | | | | | | | | | | | |
| 12 | | | | | | | | | | | | 12 | | | | | | | | | | | | | |
| 13 | | | | | | | | | | | | 13 | | | | | | | | | | | | | |
| 14 | | | | | | | | | | | | 14 | | | | | | | | | | | | | |
| 15 | | | | | | | | | | | | 15 | | | | | | | | | | | | | |
| 16 | | | | | | | | | | | | 16 | | | | | | | | | | | | | |
| 17 | | | | | | | | | | | | 17 | | | | | | | | | | | | | |
| 18 | SOLD FOR TAXES | | | H. 37 | | | | 5.74 | | | 5.74 | 18 | | | | | | | | | | | | 5.74 | |
| 19 | SOLD FOR TAXES | | | H. 29 | | | | 4.50 | | | 4.50 | 19 | | | | | | | | | | | | 4.50 | |
| 20 | | | | 31.24 H 121 114 129 241 | | | a | 37.36 | 4.8 | | 37.84 | 20 | | | | a | 8.52 | | | | | | | 10.24 | |

# Assessment Roll and Tax List of Real Property in the Town of Shingobee, Cass County, Minnesota, for Taxes for the Year 1948.



| | In Whose Name Assessed | To Whom Transferred | Description of Property: Subdivision | Sec. or Lot | Town or Block | Rng. | Number of Acres of Land: Acres | Hundredths | No. School District | Indicate Homestead Yes or No | Indicate Agricultural Yes or No | True and Full Valuations: Land Exclusive of Structures and Improvements (Dollars) | Buildings and Other Structures (Dollars) | Machinery Permanently Attached to Real Estate (Dollars) | Total True and Full Value (Dollars) | Assessed Valuations: Rural: Homestead Up to $4,000 20% (Dollars) | Rural: Over $4,000 and Non-Homestead 33⅓% (Dollars) | All Other: Homestead Up to $4,000 25% (Dollars) | All Other: Over $4,000 and Non-Homestead 40% (Dollars) | Machinery Permanently Attached to Real Estate 33⅓% (Dollars) | Total Assessed Value (Dollars) | Total Assessed Value as Equalized by the Board of Review (Dollars) | Final Equalized Value (Dollars) |
|---|---|---|---|---|---|---|---|---|---|---|---|---|---|---|---|---|---|---|---|---|---|---|---|
| 1 | U. S. of America | | NE ¼ of NE ¼ | 29 | 141 | 31 | | | 5 | | | | | | | | | | | | | | |
| 2 | U. S. of America | | NW ¼ of NE ¼ | | | | | | | | | | | | | | | | | | | | |
| 3 | U. S. of America | | SW ¼ of NE ¼ | | | | | | | | | | | | | | | | | | | | |
| 4 | U. S. of America | | SE ¼ of NE ¼ | | | | | | | | | | | | | | | | | | | | |
| 5 | | | | | | | | | | | | | | | | | | | | | | | |
| 6 | U. S. of America | | NE ¼ of NW ¼ | | | | | | | | | | | | | | | | | | | | |
| 7 | U. S. of America | | NW ¼ of NW ¼ | | | | | | | | | | | | | | | | | | | | |
| 8 | State of Minnesota | | SW ¼ of NW ¼ | | | | | | | | | | | | | | | | | | | | |
| 9 | State of Minnesota | | SE ¼ of NW ¼ | | | | | | | | | | | | | | | | | | | | |
| 10 | | | | | | | | | | | | | | | | | | | | | | | |
| 11 | State of Minnesota | | NE ¼ of SW ¼ | | | | | | | | | | | | | | | | | | | | |
| 12 | U. S. of America | | NW ¼ of SW ¼ | | | | | | | | | | | | | | | | | | | | |
| 13 | State of Minnesota | | SW ¼ of SW ¼ | | | | | | | | | | | | | | | | | | | | |
| 14 | State of Minnesota | | SE ¼ of SW ¼ | | | | | | | | | | | | | | | | | | | | |
| 15 | | | | | | | | | | | | | | | | | | | | | | | |
| 16 | U. S. of America | | NE ¼ of SE ¼ | | | | | | | | | | | | | | | | | | | | |
| 17 | U. S. of America | | NW ¼ of SE ¼ | | | | | | | | | | | | | | | | | | | | |
| 18 | State of Minnesota ~~J. A. Thielsen~~ | | SW ¼ of SE ¼ | | | | 40 | | 70 | | | 144 | | | 144 | | 48 | | | | 48 | | |
| 19 | U. S. of America | | SE ¼ of SE ¼ | | | | | | | | | | | | | | | | | | | | |
| 20 | | | | | | | | | | | | | | | | | | | | | | | |
| | | | | | | | 40 | | | | | 144 | | | 144 | | 48 | | | | 48 | | |

| | Sold for Taxes | Valuations by School Districts as Equalized by Department of Taxation: District No. ..... Rate ..... Mills (Dollars) | District No. ..... Rate ..... Mills (Dollars) | District No. ..... Rate ..... Mills (Dollars) | District No. 5 Rate 48 Mills (Dollars) | District No. ..... Rate ..... Mills (Dollars) | District No. ..... Rate ..... Mills (Dollars) | Tax including State Homestead ..... Mills ($ cts.) | State Tax on Non-Homestead 3.7 Mills ($ cts.) | Special Taxes ($ cts.) | Total Taxes ($ cts.) | | Paid | When Paid: Month Day Year | Number of Receipt | March Settlement 1949 ($ cts.) | June Settlement 1949 ($ cts.) | Penalty ($ cts.) | November Settlement 1949 ($ cts.) | Penalty ($ cts.) | Collections to First Monday in January 1950 ($ cts.) | Penalty ($ cts.) | Delinquent on First Monday in January 1950 ($ cts.) | Total Delinquent Tax and Penalty ($ cts.) | Remarks |
|---|---|---|---|---|---|---|---|---|---|---|---|---|---|---|---|---|---|---|---|---|---|---|---|---|
| 1 | | | | | | | | | | | | 1 | | | | | | | | | | | | |
| 2 | | | | | | | | | | | | 2 | | | | | | | | | | | | |
| 3 | | | | | | | | | | | | 3 | | | | | | | | | | | | |
| 4 | | | | | | | | | | | | 4 | | | | | | | | | | | | |
| 5 | | | | | | | | | | | | 5 | | | | | | | | | | | | |
| 6 | | | | | | | | | | | | 6 | | | | | | | | | | | | |
| 7 | | | | | | | | | | | | 7 | | | | | | | | | | | | |
| 8 | | | | | | | | | | | | 8 | | | | | | | | | | | | |
| 9 | | | | | | | | | | | | 9 | | | | | | | | | | | | |
| 10 | | | | | | | | | | | | 10 | | | | | | | | | | | | |
| 11 | | | | | | | | | | | | 11 | | | | | | | | | | | | |
| 12 | | | | | | | | | | | | 12 | | | | | | | | | | | | |
| 13 | | | | | | | | | | | | 13 | | | | | | | | | | | | |
| 14 | | | | | | | | | | | | 14 | | | | | | | | | | | | |
| 15 | | | | | | | | | | | | 15 | | | | | | | | | | | | |
| 16 | | | | | | | | | | | | 16 | | | | | | | | | | | | |
| 17 | | | | | | | | | | | | 17 | | | | | | | | | | | | |
| 18 | | | | | ~~48~~ | | | 744 | 18 | | 762 | 18 | Forfeited | | | | | | | | | | | 762 Cases |
| 19 | | | | | | | | | | | | 19 | | | | | | | | | | | | |
| 20 | | | 744 | | | | | | | | | 20 | | | | | | | | | | | | |
| | | | 744 | | 48 | | a | 744 | 18 | | 762 | | | | | | | | | | | | | |

Assessment Roll and Tax List of Real Property in the Town of Shingobee,

Cass County, Minnesota, for Taxes for the Year 1948.



| | In Whose Name Assessed | To Whom Transferred | Description of Property: Subdivision | Sec. or Lot | Town of Block | Rng. | Number of Acres of Land | No. School District | Indicates Homestead for Sch. | Indicates Agricultural for Sch. | True and Full Valuations: Land (Exclusive of Structures and Improvements) | Buildings and Other Structures | Machinery Permanently Attached to Real Estate | Total True and Full Value | Assessed Valuations: Rural: Homestead Up to $4,000 20% | Rural: Over $4,000 and Non-Homestead 33⅓% | All Other: Homestead Up to $4,000 25% | All Other: Over $4,000 and Non-Homestead 40% | Machinery Permanently Attached to Real Estate 33⅓% | Total Assessed Value | Total Assessed Value as Equalized by the Board of Review | Final Equalized Value |
|---|---|---|---|---|---|---|---|---|---|---|---|---|---|---|---|---|---|---|---|---|---|---|
| | | | | | | | Acres 100ths | | | | Dollars | Dollars | Dollars | Dollars | Dollars | Dollars | Dollars | Dollars | Dollars | Dollars | Dollars | Dollars |
| 1 | U. S. of America | | NE¼ of NE¼ | | | | 30.141.31 | 5 | | | | | | | | | | | | | | |
| 2 | Myrtle Loftsen | Richard F. + Helen M. Miller, Champaign, Ill. | NW¼ of NE¼ | | | | 27.55 | | No | | 108 | | | 108 | | 36 | | | | 36 | | |
| 3 | Geo. Klein | Richard F. + Helen M. Miller | SW¼ of NE¼ | | | | 11.02 | | " | | 60 | | | 60 | | 20 | | | | 20 | | |
| 4 | Charles + Esther Michel | St. Paul | SE¼ of NE¼, less 3.100' | | | | 37.04 | | Yes | | 335 | 250 | | 585 | 117 | | | | | 117 | | |
| 5 | Potter L. + Mae H. Brandwell | | S100' of SE¼ of NE¼ | | | | | | No | | 51 | | | 51 | | 17 | | | | 17 | | |
| 6 | W. H. Weiss | | NE¼ of NW¼ | | | | 40 (Incl. 39 acres) | | | | 1529 | | | | | | | | | | | |
| 7 | Jos. C. + Mike A. Poncelet, Jr. | | NW¼ of NW¼ Lot 1 | | | | 51.91 | | Yes | | 200 | 260 | | 460 | 92 | | | | | 92 | | |
| 8 | " | | SW¼ of NW¼ " 2 | | | | 52.87 | | " | | 225 | | | 225 | 45 | | | | | 45 | | |
| 9 | " | | SE¼ of NW¼ | | | | 39.65 | | " | | 225 | | | 225 | 45 | | | | | 45 | | |
| 10 | Henry Northrop | | Part of NE¼ of NW¼ | | | | 39 | | " | | 250 | 650 | | 1000 | 200 | | | | | 200 | | |
| 11 | Mike Poncelet, Jr. | | NE¼ of SW¼ | | | | 32.41 | | Yes | | 145 | | | 145 | 29 | | | | | 29 | | |
| 12 | U. S. of America | | NW¼ of SW¼ Lot 3 | | | | | | | | | | | | | | | | | | | |
| 13 | U. S. of America | | SW¼ of SW¼ " 4 | | | | | | | | | | | | | | | | | | | |
| 14 | U. S. of America | | SE¼ of SW¼ | | | | | | | | | | | | | | | | | | | |
| 15 | George Odoroff | | Part of SW¼ of SE¼ E. of Howard Lake | | | | 2.50 | | | | | | | | | | | | | | | |
| 16 | John H. Haugen | | NE¼ of SE¼ | | | | 31.70 | | No | | 297 | 450 | | 747 | | 249 | | | | 249 | | |
| 17 | Geo. J. Klein | Richard F. + Helen M. Miller | NW¼ of SE¼ | | | | 19.30 | | " | | 135 | 60 | | 195 | | 65 | | | | 65 | | |
| 18 | " " " " | | SW¼ of SE¼ less part E. of Howard Lake | | | | 6.00 | | " | | 93 | | | 93 | | 31 | | | | 31 | | |
| 19 | George Odoroff | | SE¼ of SE¼ | | | | 34.31 | | " | | 171 | | | 171 | | 57 | | | | 57 | | |
| 20 | | | | | | | 350.55 | | | | 2395 | 1670 | | 4065 | 528 | 475 | | | | 1003 | | |

| | Sold for Taxes | Valuations by School Districts as Equalized by Department of Taxation: District No. ..... Rate ..... Mills | District No. ..... Rate ..... Mills | District No. ..... Rate ..... Mills | District No. 5 Rate 386 Mills | District No. ..... Rate ..... Mills | District No. ..... Rate ..... Mills | Tax including State Homestead ..... Mills | State Tax on Non-Homestead 386 Mills | Special Taxes | Total Taxes | Paid | When Paid (Month Day Year) | Number of Receipt | March Settlement 1949 | June Settlement 1949 | Penalty | November Settlement 1949 | Penalty | Collections to First Monday in January 1950 | Penalty | Delinquent on First Monday in January 1950 | Penalty | Total Delinquent Tax and Penalty | Remarks |
|---|---|---|---|---|---|---|---|---|---|---|---|---|---|---|---|---|---|---|---|---|---|---|---|---|---|
| | | Dollars | Dollars | Dollars | Dollars | Dollars | Dollars | $ cts. | $ cts. | $ cts. | $ cts. | | | | $ cts. | $ cts. | $ cts. | $ cts. | $ cts. | $ cts. | $ cts. | $ cts. | $ cts. | $ cts. | |
| 1 | | | | | | | | | | | | 1 | | | | | | | | | | | | | |
| 2 | | | 36 | | | | | 558 | 14 | | 572 | 2 PAID IN FULL | MAY 27 1949 | 7796 | | 572 | | | | | | | | | |
| 3 | | | 20 | | | | | 310 | 08 | | 318 | 3 PAID IN FULL | AUG 25 1949 | 1231 | | | | 318 | 10 | | | | | | |
| 4 | | | H 117 | | | | | 1814 | | | 1814 | 4 PAID IN FULL | APR 20 1949 | 6008 | | 1814 | | | | | | | | | |
| 5 | | | 17 | | | | | 264 | 06 | | 270 | 5 PAID IN FULL | JAN 31 1949 | 4370 | | 270 | | | | | | | | | |
| 6 | | | H 92 | | | | | 1426 | | | 1426 | 6 PAID IN FULL | APR 14 1949 | 4622 | | 1426 | | | | | | | | | |
| 7 | | | H 45 | | | | | 698 | | | 698 | 7 PAID IN FULL | JAN 11 1949 | | | | | | | | | | | | |
| 8 | | | H 45 | | | | | 698 | | | 698 | 8 PAID IN FULL | JAN 11 1949 | | | | | | | | | | | | |
| 9 | | | H 200 | | | | | 3100 | | | 3100 | 9 PAID IN FULL | JAN 11 1949 | 48 | 4946 | | | | | | | | | | |
| 10 | | | Omitted from 6 | | | | | | | | | 10 | | | | | | | | | | | | | |
| 11 | | | H 29 | | | | | 450 | | | 450 | 11 PAID IN FULL | JAN 11 1949 | | | | | | | | | | | | |
| 12 | | | | | | | | | | | | 12 | | | | | | | | | | | | | |
| 13 | | | | | | | | | | | | 13 | | | | | | | | | | | | | |
| 14 | | | | | | | | | | | | 14 | | | | | | | | | | | | | |
| 15 | | | | | | | | | | | | 15 | | | | | | | | | | | | | |
| 16 | | | 249 | | | | | 3860 | 96 | | 3956 | 16 PAID IN FULL | MAY 27 1949 | 9546 | | 3956 | | | | | | | | | |
| 17 | | | 65 | | | | | 1008 | 26 | | 1034 | 17 PAID IN FULL | AUG 25 1949 | | | | | | | | | | | | |
| 18 | | | 31 | | | | | 480 | 12 | | 492 | 18 PAID IN FULL | AUG 25 1949 | 7811 | | | | 1526 | 36 | | | | | | |
| 19 | | | 57 | | | | | 884 | 22 | | 906 | 19 PAID IN FULL | MAY 26 1949 | 5679 | | 906 | | | | | | | | | |
| 20 | | | | | | | | | | | | 20 | | | | | | | | | | | | | |
| | | | H 508 | | | | | | | | | | | | | | | | | | | | | | |
| | | | 472 | | | | | | | | | | | | | | | | | | | | | | |
| | | | 1003 | | | | | 155 50 | 184 | | 1573 4 | | | | 4946 | 8944 | | 1844 | | | | | | | |

# Assessment Roll and Tax List of Real Property in the Town of Shingobee, Cass County, Minnesota, for Taxes for the Year 1948.



Form 5C D with instructions attached

| | In Whose Name Assessed | To Whom Transferred | Description of Property: Subdivision | Sec. or Lot | Town or Block | Rng. | Number of Acres of Land (Acres / 100ths) | No. School District | Indicate Homestead Tax or No | Indicate Agricultural Tax or No | True and Full Valuations: Land Exclusive of Structures and Improvements (Dollars) | Buildings and Other Structures (Dollars) | Machinery Permanently Attached to Real Estate (Dollars) | Total True and Full Value (Dollars) | Assessed Valuations: Rural Homestead Up to $4,000 20% (Dollars) | Rural Over $4,000 and Non-Homestead 33⅓% (Dollars) | All Other Homestead Up to $4,000 25% (Dollars) | All Other Over $4,000 and Non-Homestead 40% (Dollars) | All Other Machinery Permanently Attached to Real Estate 33⅓% (Dollars) | Total Assessed Value (Dollars) | Total Assessed Value as Equalized by the Board of Review (Dollars) | Final Equalized Value (Dollars) |
|---|---|---|---|---|---|---|---|---|---|---|---|---|---|---|---|---|---|---|---|---|---|---|
| 1 | U. S. of America | | NE¼ of NE¼ | 31 | 141 | 31 | | 5 | | | | | | | | | | | | | | |
| 2 | Clarence E. + Agnes R. Olsen | | NW¼ of NE¼ | | | | 29 | | 4p | | 630 | 1200 Estimate 500 Home 1700 | | 2330 | 126 ~~460~~ | 400 | | | | 626 ~~460~~ | | |
| 3 | " " | | SW¼ of NE¼ | | | | 39.81 | | 0 | | 180 | | | 180 | 36 | | | | | 36 | | |
| 4 | U. S. of America | | SE¼ of NE¼ | | | | | | | | | | | | | | | | | | | |
| 5 | | | | | | | | | | | | | | | | | | | | | | |
| 6 | Merlin R. Wyatt | | NE¼ of NW¼ | | | | 12.08 | | 7p | | 108 | | | 108 | | 36 | | | | 36 | | |
| 7 | U. S. of America | | ~~NW¼ of NW¼~~ Lot 1 | | | | | | | | | | | | | | | | | | | |
| 8 | Arnold Nelson | | ~~SW¼ of NW¼~~ " 2 | | | | 48.82 | | 7p | | 300 | 30 | | 330 | 66 | | | | | 66 | | |
| 9 | U. S. of America | | SE¼ of NW¼ | | | | | | | | | | | | | | | | | | | |
| 10 | | | | | | | | | | | | | | | | | | | | | | |
| 11 | Joe W. Jung | | NE¼ of SW¼ | | | | 18.11 | | 7p | | 135 | | | 135 | | 45 | | | | 45 | | |
| 12 | U. S. of America | | ~~NW¼ of SW¼~~ Lot 3 | | | | | | | | | | | | | | | | | | | |
| 13 | Eda Stall | | ~~SW¼ of SW¼~~ " 4 | | | | 48.51 | | 7p | | 432 | 420 | | 852 | | 284 | | | | 284 | | |
| 14 | U. S. of America | | SE¼ of SW¼ | | | | | | | | | | | | | | | | | | | |
| 15 | | | | | | | | | | | | | | | | | | | | | | |
| 16 | U. S. of America | | NE¼ of SE¼ | | | | | | | | | | | | | | | | | | | |
| 17 | U. S. of America | | NW¼ of SE¼ | | | | | | | | | | | | | | | | | | | |
| 18 | U. S. of America | | SW¼ of SE¼ | | | | | | | | | | | | | | | | | | | |
| 19 | U. S. of America | | SE¼ of SE¼ | | | | | | | | | | | | | | | | | | | |
| 20 | | | | | | | | | | | | | | | | | | | | | | |
| | | | | | | | 196.33 | | | | 1785 | 2150 | | 3935 | 568 ~~228~~ | 365 ~~768~~ | | | | 933 1093 | | |

Valuations by School Districts as Equalized by Department of Taxation

| Sold for Taxes | District No. ..... Rate ..... Mills | District No. ..... Rate ..... Mills | District No. ..... Rate ..... Mills | District No. 3 Rate 22 Mills | District No. 5 Rate 24 Mills | District No. ..... Rate ..... Mills | Tax including State Homestead ..... Mills | State Tax on Non-Homestead 3.86 Mills | Special Taxes | Total Taxes | Paid | When Paid (Month Day Year) | Number of Receipt | March Settlement 1949 | June Settlement 1949 | Penalty | November Settlement 1949 | Penalty | Collections to First Monday in January 1950 | Penalty | Delinquent on First Monday in January 1950 | Total Delinquent Tax and Penalty | Remarks |
|---|---|---|---|---|---|---|---|---|---|---|---|---|---|---|---|---|---|---|---|---|---|---|---|
| | Dollars | Dollars | Dollars | Dollars | Dollars | Dollars | $ cts. | $ cts. | $ cts. | $ cts. | | | | $ cts. | $ cts. | $ cts. | $ cts. | $ cts. | $ cts. | $ cts. | $ cts. | $ cts. | |
| 1 | | | | | | | | | | | | | | | | | | | | | | | |
| 2 | | | | H 226 114 400 | | | 10642 | 154 | | 10796 | 1st Half Paid | MAY 3 1 1949 | 6707 | | 5704 | | | | | | 5372 | 5938 | |
| 3 | | | | H 36 | | | 612 | | | 612 | 1st Half Paid | MAY 3 1 1949 | | | | | | | | | 306 | 337 | |
| 4 | | | | | | | | | | | | | | | | | | | | | | | |
| 5 | | | | | | | | | | | | | | | | | | | | | | | |
| 6 | SOLD FOR TAXES | | | 36 | | | 558 | 14 | | 572 | | | | | | | | | | | 572 | 629 | |
| 7 | | | | | | | | | | | | | | | | | | | | | | | |
| 8 | | | | H 66 | | | 1024 | | | 1024 | PAID IN FULL | MAY 2 4 1949 | 5479 | | 1024 | | | | | | | | |
| 9 | | | | | | | | | | | | | | | | | | | | | | | |
| 10 | | | | | | | | | | | | | | | | | | | | | | | |
| 11 | | | | 45 | | | 688 | 18 | | 716 | PAID IN FULL | MAY 3 1 1949 | 9524 | | 716 | | | | | | | | |
| 12 | | | | | | | | | | | | | | | | | | | | | | | |
| 13 | | | | 284 | | | 4402 | 110 | | 4512 | PAID IN FULL | APR 1 3 1950 | 4640 | | 4512 | | | | | | | | |
| 14 | | | | | | | | | | | | | | | | | | | | | | | |
| 15 | | | | | | | | | | | | | | | | | | | | | | | |
| 16 | | | | | | | | | | | | | | | | | | | | | | | |
| 17 | | | | | | | | | | | | | | | | | | | | | | | |
| 18 | | | | | | | | | | | | | | | | | | | | | | | |
| 19 | | | | | | | | | | | | | | | | | | | | | | | |
| 20 | | | | | | | | | | | | | | | | | | | | | | | |
| | | | | H 66 114 362 565 400 451 662 | | | 66.92 | 2.96 | | 182.32 | | | | 6252 5704 | | | | | | | | | |
| | | | | | | | 112.54 | | | | | | | | | | | | | | | | |

# Assessment Roll and Tax List of Real Property in the Town of Shingobee, Cass County, Minnesota, for Taxes for the Year 1948.



| | IN WHOSE NAME ASSESSED | TO WHOM TRANSFERRED | DESCRIPTION OF PROPERTY: SUBDIVISION | Sec. or Lot | Town or Block | Rng. | Number of Acres of Land (Acres / 100ths) | No. School District | Indicate Homestead Tax by Yes or No | Indicate Agricultural Tax by Yes | TRUE AND FULL VALUATIONS: LAND Exclusive of Structures and Improvements (Dollars) | BUILDINGS and Other Structures (Dollars) | MACHINERY Permanently Attached to Real Estate (Dollars) | TOTAL True and Full Value (Dollars) | ASSESSED VALUATIONS: RURAL: Homestead Up to $4,000 20% | RURAL: Over $4,000 and Non-Homestead 33⅓% | ALL OTHER: Homestead Up to $4,000 25% | ALL OTHER: Over $4,000 and Non-Homestead 40% | MACHINERY Permanently Attached to Real Estate 33⅓% | TOTAL ASSESSED VALUE (Dollars) | Total Assessed Value as Equalized by the Board of Review (Dollars) | FINAL EQUALIZED VALUE (Dollars) |
|---|---|---|---|---|---|---|---|---|---|---|---|---|---|---|---|---|---|---|---|---|---|---|
| | U. S. of America | | | | | | | | | | | | | | | | | | | | | |
| | State of Minnesota | | | | | | 32.141.31 | | | 5 | | | | | | | | | | | | |
| | ~~J. L. Mickelsen~~ | | | | | | 40 | | No | | 144 | | | 144 | | 48 | | | | 48 | | |
| | U. S. of America | | | | | | | | | | | | | | | | | | | | | |
| | U. S. of America | | | | | | | | | | | | | | | | | | | | | |
| | | | | | | | | | | | | | | | | | | | | | | |
| | State of Minnesota | | | | | | | | | | | | | | | | | | | | | |
| | State of Minnesota | | | | | | | | | | | | | | | | | | | | | |
| | State of Minnesota | | | | | | | | | | | | | | | | | | | | | |
| | U. S. of America | | | | | | | | | | | | | | | | | | | | | |
| | | | | | | | | | | | | | | | | | | | | | | |
| | U. S. of America | | | | | | | | | | | | | | | | | | | | | |
| | U. S. of America | | | | | | | | | | | | | | | | | | | | | |
| | U. S. of America | | | | | | | | | | | | | | | | | | | | | |
| | U. S. of America | | | | | | | | | | | | | | | | | | | | | |
| | State of Minnesota | | S½ of NW¼ of SE¼ | | | | | | | | | | | | | | | | | | | |
| | U. S. of America | | | | | | | | | | | | | | | | | | | | | |
| | ~~State of Minnesota~~ ~~J. L. Mickelsen~~ | | N½ of NW¼ of SE¼ | | | | 20 | | No | | 72 | | | 72 | | 24 | | | | 24 | | |
| | John E. Palomäjärvi | | SW¼ of SE¼ | | | | 40 | | " | | 214 | 50 | | 264 | | 88 | | | | 88 | | |
| | " | | SE¼ of SE¼ Lot 1 | | | | 33.75 | | " | | 135 | | | 135 | | 45 | | | | 45 | | |
| | | | | | | | | | | | | | | | | | | | | | | |
| | | | | | | | 1337.5 | | | | 565 | 50 | | 615 | | 205 | | | | 205 | | |

| | SOLD FOR TAXES | VALUATIONS BY SCHOOL DISTRICTS AS EQUALIZED BY DEPARTMENT OF TAXATION: District No. ..... Rate ..... Mills (Dollars) | District No. ..... Rate ..... Mills (Dollars) | District No. 3 Rate 62 Mills (Dollars) | District No. ..... Rate ..... Mills (Dollars) | District No. ..... Rate ..... Mills (Dollars) | Tax including State Homestead ..... Mills ($ cts.) | State Tax on Non-Homestead 3.86 Mills ($ cts.) | SPECIAL TAXES ($ cts.) | TOTAL TAXES ($ cts.) | PAID | WHEN PAID (Month Day Year) | Number of Receipt | March Settlement 1949 ($ cts.) | June Settlement 1949 ($ cts.) | Penalty ($ cts.) | November Settlement 1949 ($ cts.) | Penalty ($ cts.) | Collections to First Monday in January 1950 ($ cts.) | Penalty ($ cts.) | Delinquent on First Monday in January 1950 ($ cts.) | Total Delinquent Tax and Penalty ($ cts.) | REMARKS |
|---|---|---|---|---|---|---|---|---|---|---|---|---|---|---|---|---|---|---|---|---|---|---|---|
| 1 | | | | | | | | | | | | | | | | | | | | | | |
| 2 | | | | 48 | | | 244 | 18 | | 262 | Forfeited | | | | | | | | | | 262 | Canc |
| 3 | | | | | | | | | | | | | | | | | | | | | | |
| 4 | | | | | | | | | | | | | | | | | | | | | | |
| 5 | | | | | | | | | | | | | | | | | | | | | | |
| 6 | | | | | | | | | | | | | | | | | | | | | | |
| 7 | | | | | | | | | | | | | | | | | | | | | | |
| 8 | | | | | | | | | | | | | | | | | | | | | | |
| 9 | | | | | | | | | | | | | | | | | | | | | | |
| 10 | | | | | | | | | | | | | | | | | | | | | | |
| 11 | | | | | | | | | | | | | | | | | | | | | | |
| 12 | | | | | | | | | | | | | | | | | | | | | | |
| 13 | | | | | | | | | | | | | | | | | | | | | | |
| 14 | | | | | | | | | | | | | | | | | | | | | | |
| 15 | | | | | | | | | | | | | | | | | | | | | | |
| 16 | | | | | | | | | | | | | | | | | | | | | | |
| 17 | | | | 24 | | | 372 | 10 | | 382 | Forfeited | | | | | | | | | | 382 | Canc |
| 18 | | | | 88 | | | 1264 | | | 1398 | PAID IN FULL | MAY 31 1949 | | | | | | | | | | |
| 19 | | | | 45 | | | 698 | 18 | | 716 | PAID IN FULL | MAY 31 1949 | 6593 | | 21.14 | | | | | | | |
| 20 | | | | | | | | | | | | | | | | | | | | | | |
| | | | | 205 | | | 3178 | 80 | | 3258 | | | | | 21.14 | | | | | | | |

# Assessment Roll and Tax List of Real Property in the Town of Shingobee, Cass County, Minnesota, for Taxes for the Year 1948.



Form SC 13 Miller-Davis Company, Minneapolis

| | In Whose Name Assessed | To Whom Transferred | Description of Property: Subdivision | Sec. or Lot | Town or Block | Rng. | Number of Acres of Land (Acres / 100ths) | No. School District | Indicate Homestead Yes or No | Indicate Agricultural Land Yes or No | True and Full Valuations: Land Exclusive of Structures and Improvements (Dollars) | Buildings and Other Structures (Dollars) | Machinery Permanently Attached to Real Estate (Dollars) | Total True and Full Value (Dollars) | Assessed Valuations: Rural: Homestead Up to $4,000 20% (Dollars) | Rural: Over $4,000 and Non-Homestead 33⅓% (Dollars) | All Other: Homestead Up to $4,000 25% (Dollars) | All Other: Over $4,000 and Non-Homestead 40% (Dollars) | All Other: Machinery Permanently Attached to Real Estate 33⅓% (Dollars) | Total Assessed Value (Dollars) | Total Assessed Value as Equalized by the Board of Review (Dollars) | Final Equalized Value (Dollars) |
|---|---|---|---|---|---|---|---|---|---|---|---|---|---|---|---|---|---|---|---|---|---|---|
| 1 | Merritt Collins Est. + Elig. Hannah + Donald Clemons Eckman's Est. | | NE ¼ of NE ¼ | 33 | 141 | 31 | 40 | 5 | No | | ~~145~~ | Imp Bl Elig | | 145 | ~~29~~ | 48 | | | | ~~29~~ | 48 | |
| 2 | State of Minnesota | ~~Hanson Nicholas~~ | NW ¼ of NE ¼ | Lot 1 | | | 38.25 | | No | | 144 | | | 144 | | 48 | | | | 48 | | |
| 3 | State of Minnesota | | SW ¼ of NE ¼ | | | | 40 | | No | | 144 | | | 144 | | 48 | | | | 48 | | |
| 4 | U. S. of America | | SE ¼ of NE ¼ | | | | | | | | | | | | | | | | | | | |
| 5 | | | | | | | | | | | | | | | | | | | | | | |
| 6 | U. S. of America | | ~~NE ¼ of NW ¼~~ Elig Lot 2 | | | | | | | | | | | | | | | | | | | |
| 7 | U. S. of America | | NW ¼ of NW ¼ Lot 3 | | | | | | | | | | | | | | | | | | | |
| 8 | U. S. of America | | SW ¼ of NW ¼ | | | | | | | | | | | | | | | | | | | |
| 9 | ~~State of Minnesota~~ | | SE ¼ of NW ¼ | | | | | | | | | | | | | | | | | | | |
| 10 | | | | | | | | | | | | | | | | | | | | | | |
| 11 | State of Minnesota | | NE ¼ of SW ¼ | | | | | | | | | | | | | | | | | | | |
| 12 | Luzetta Ruth Sarns | | NW ¼ of SW ¼ | | | | 40 | | Yes | | 145 | | | 145 | 29 | | | | | 29 | | |
| 13 | " " | | SW ¼ of SW ¼ Lot 4 | | | | 30.25 | | " | | 215 | 200 | | 415 | 83 | | | | | 83 | | |
| 14 | Bribery in 1947 | | SE ¼ of SW ¼ " 5 | | | | | | | | | | | | | | | | | | | |
| 15 | | | | | | | | | | | | | | | | | | | | | | |
| 16 | U. S. of America | | NE ¼ of SE ¼ | | | | | | | | | | | | | | | | | | | |
| 17 | State of Minnesota | | NW ¼ of SE ¼ | | | | | | | | | | | | | | | | | | | |
| 18 | State of Minnesota | | SW ¼ of SE ¼ | | | | | | | | | | | | | | | | | | | |
| 19 | U. S. of America | | SE ¼ of SE ¼ | | | | | | | | | | | | | | | | | | | |
| 20 | | | | | | | | | | | | | | | | | | | | | | |
| | | | | | | | 188.50 | | | | 792 | 200 | | 992 | 112 | 144 | | | | 256 | | |

| | Sold for Taxes | Valuations by School Districts as Equalized by Department of Taxation: District No. ..... Rate ..... Mills ..... Dollars | District No. ..... Rate ..... Mills ..... Dollars | District No. 5 Rate 22 Mills 48 Dollars | District No. ..... Rate ..... Mills ..... Dollars | District No. ..... Rate ..... Mills ..... Dollars | Tax including State Homestead ..... Mills $ cts. | State Tax on Non-Homestead 28 Mills $ cts. | Special Taxes $ cts. | Total Taxes $ cts. | Paid | When Paid Month Day Year | Number of Receipt | March Settlement 1949 $ cts. | June Settlement 1949 $ cts. | Penalty $ cts. | November Settlement 1949 $ cts. | Penalty $ cts. | Collections to First Monday in January 1950 $ cts. | Penalty $ cts. | Delinquent as First Monday in January 1950 $ cts. | Total Delinquent Tax and Penalty $ cts. | Remarks |
|---|---|---|---|---|---|---|---|---|---|---|---|---|---|---|---|---|---|---|---|---|---|---|---|
| 1 | SOLD FOR TAXES | | | ~~48~~ | | | 744 | 18 | | 762 | | | | | | | | | | | 762 | | |
| 2 | | | | ~~48~~ | | | 744 | 18 | | 762 | | | | | | | | | | | | | 7.62 cancs. |
| 3 | | | | ~~48~~ | | | 744 | 18 | | 762 | | | | | | | | | | | | | 7.62 Cancs. |
| 4 | | | | | | | | | | | | | | | | | | | | | | | |
| 5 | | | | | | | | | | | | | | | | | | | | | | | |
| 6 | | | | | | | | | | | | | | | | | | | | | | | |
| 7 | | | | | | | | | | | | | | | | | | | | | | | |
| 8 | | | | | | | | | | | | | | | | | | | | | | | |
| 9 | | | | | | | | | | | | | | | | | | | | | | | |
| 10 | | | | | | | | | | | | | | | | | | | | | | | |
| 11 | | | | | | | | | | | | | | | | | | | | | | | |
| 12 | SOLD FOR TAXES | | | ~~29~~ | | | 450 | | | 450 | PAID IN FULL SEP 19 1949 | | | | | | | | | | | | |
| 13 | SOLD FOR TAXES | | | ~~83~~ | | | 1286 | | | 1286 | PAID IN FULL SEP 19 1949 | 12706 | | | | | 1286 | 52 | | | | | |
| 14 | | | | | | | | | | | | | | | | | | | | | | | |
| 15 | | | | | | | | | | | | | | | | | | | | | | | |
| 16 | | | | | | | | | | | | | | | | | | | | | | | |
| 17 | | | | | | | | | | | | | | | | | | | | | | | |
| 18 | | | | | | | | | | | | | | | | | | | | | | | |
| 19 | | | | | | | | | | | | | | | | | | | | | | | |
| 20 | | | | | | | | | | | | | | | | | | | | | | | |
| | | 114 144 256 | | | | | 4022 | 54 | | 4022 | | | | | | | 1736 | | | | 1736 | | |

Form SC D. 10,000-8-29-30-Form 1. 10,000-8-29-30-Form 1.

# Assessment Roll and Tax List of Real Property in the Town of Shingobee, Cass County, Minnesota, for Taxes for the Year 1948.



| | In Whose Name Assessed | To Whom Transferred | Description of Property: Subdivision | Sec. or Lot | Town or Block | Rng. | Number of Acres of Land (Acres / 100ths) | No. School District | Indicate Homestead Tax or No | Indicate Agricultural Tax or No | True and Full Valuations: Land Exclusive of Structures and Improvements (Dollars) | Buildings and Other Structures (Dollars) | Machinery Permanently Attached to Real Estate (Dollars) | Total True and Full Value (Dollars) | Assessed Valuations: Rural: Homestead Up to $4,000 20% (Dollars) | Rural: Over $4,000 and Non-Homestead 33⅓% (Dollars) | All Other: Homestead Up to $4,000 25% (Dollars) | All Other: Over $4,000 and Non-Homestead 40% (Dollars) | All Other: Machinery Permanently Attached to Real Estate 33⅓% (Dollars) | Total Assessed Value (Dollars) | Total Assessed Value as Equalized by the Board of Review (Dollars) | Final Equalized Value (Dollars) |
|---|---|---|---|---|---|---|---|---|---|---|---|---|---|---|---|---|---|---|---|---|---|---|
| 1 | Henry Rose | | NE¼ of NE¼ | 34 | 141 | 31 | 54.90 | 5 | No | | 198 | | | 198 | | 66 | | | | 66 | | |
| 2 | " | | NW¼ of NE¼ | | | | 52.21 | | " | | 198 | | | 198 | | 66 | | | | 66 | | |
| 3 | Alphia Miner | | SW¼ of NE¼ | | | | 52.09 | | " | | 396 | | | 396 | | 132 | | | | 132 | | |
| 4 | Henry Rose | | E½ of Lot 1 less 1 acre SW¼ of NE¼ | | | | 15.81 | | " | | 189 | | | 189 | | 63 | | | | 63 | | |
| 5 | Alphia N. Miner | | W½ of Lot 1 & S.25' of Lot 1 | | | | 19.50 | | " | | 226 | 350 | | 576 | | 192 | | | | 192 | | |
| 6 | U. S. of America | | NE¼ of NW¼ | | | | | | | | | | | | | | | | | | | |
| 7 | U. S. of America | | NW¼ of NW¼ | | | | | | | | | | | | | | | | | | | |
| 8 | U. S. of America | | SW¼ of NW¼ | | | | | | | | | | | | | | | | | | | |
| 9 | U. S. of America | | SE¼ of NW¼ | | | | | | | | | | | | | | | | | | | |
| 10 | Henry Rose | | Commencing 225' N. of S.E. corn. of E½ of SW¼ of Sec. 1 thence N. 225' to center of Shingobee Lake; thence N.W. 158' thence N. to N. line of Sec. | | | | 1 | | No | | 90 | | | 90 | | 30 | | | | 30 | | |
| 11 | U. S. of America | | NE¼ of SW¼ | | | | | | | | | | | | | | | | | | | |
| 12 | U. S. of America | | NW¼ of SW¼ | | | | | | | | | | | | | | | | | | | |
| 13 | U. S. of America | | SW¼ of SW¼ | | | | | | | | | | | | | | | | | | | |
| 14 | U. S. of America | | SE¼ of SW¼ | | | | | | | | | | | | | | | | | | | |
| 15 | Elmer W. Johnson | | N. 300' of Lot 2 | | | | 13.44 | | No | | 270 | 900 | | 1170 | | 390 | | | | 390 | | |
| 16 | R. W. Devoe | | NW¼ of NW¼ S. 300' of N. 600' of Lot 2 | | | | 13.44 | | " | | 270 | 600 | | 870 | | 290 | | | | 290 | | |
| 17 | C. Petrus Peterson | | NW¼ of NW¼ N. 410' of S. 720' of Lot 2 | | | | 15.44 | | " | | 351 | 1200 | | 1551 | | 517 | | | | 517 | | |
| 18 | Basil E. Shafner | | SW¼ of SW¼ less Plat of Chantry Beach | | | | 41.54 | | Yes | | 210 | 250 | | 460 | 92 | | | | | 92 | | |
| 19 | | | SE¼ of SW¼ | | | | | | | | | | | | | | | | | | | |
| 20 | | | | | | | | | | | | | | | | | | | | | | |
| | | | Continued on next page | | | | 279.31 | | | | 2398 | 3300 | | 5698 | 92 | 1746 | | | | 1838 | | |

Validations by School Districts as Equalized by Department of Taxation

| | Sold for Taxes | District No. ..... Rate ..... Mills (Dollars) | District No. ..... Rate ..... Mills (Dollars) | District No. ..... Rate ..... Mills (Dollars) | District No. 3 Rate 23.87 Mills (Dollars) | District No. ..... Rate ..... Mills (Dollars) | District No. ..... Rate ..... Mills (Dollars) | Tax including State Homestead ..... Mills ($ cts.) | State Tax on Non-Homestead 2.86 Mills ($ cts.) | Special Taxes ($ cts.) | Total Taxes ($ cts.) | Paid | When Paid (Month Day Year) | Number of Receipt | March Settlement 1949 ($ cts.) | Settlement 1949 ($ cts.) | Penalty ($ cts.) | November Settlement 1949 ($ cts.) | Penalty ($ cts.) | Collections to First Monday in January 1950 ($ cts.) | Penalty ($ cts.) | Delinquent on First Monday in January 1950 ($ cts.) | Total Delinquent Tax and Penalty ($ cts.) | Remarks |
|---|---|---|---|---|---|---|---|---|---|---|---|---|---|---|---|---|---|---|---|---|---|---|---|---|
| 1 | | | | | 66 | | | 1024 | 26 | | 1050 | PAID IN FULL | May 31 1937 | 7800 | | 21 00 | | | | | | | | |
| 2 | | | | | 66 | | | 1024 | 26 | | 1050 | PAID IN FULL | May 31 1937 | 7800 | | 21 00 | | | | | | | | |
| 3 | | | | | 132 | | | 2046 | 50 | | 2096 | 1st Half Paid | JUL 8 1949 / MAR 8 1949 | 10012 / 3040 | | 10 48 | | 10 48 | | | | | | |
| 4 | | | | | 63 | | | 976 | 24 | | 1000 | PAID IN FULL | May 31 1937 | 7800 | | 10 00 | | | | | | | | |
| 5 | | | | | 192 | | | 2976 | 74 | | 3050 | 1st Half Paid | JUL 8 1949 / MAR 8 1949 | 10012 / 3040 | | 15 25 | | 15 25 | | | | | | |
| 6 | | | | | | | | | | | | | | | | | | | | | | | | |
| 7 | | | | | | | | | | | | | | | | | | | | | | | | |
| 8 | | | | | | | | | | | | | | | | | | | | | | | | |
| 9 | | | | | | | | | | | | | | | | | | | | | | | | |
| 10 | | | | | 30 | | | 466 | 12 | | 478 | PAID IN FULL | | | | | | | | | | | 478 | 5.36 |
| 11 | | | | | | | | | | | | | | | | | | | | | | | | |
| 12 | | | | | | | | | | | | | | | | | | | | | | | | |
| 13 | | | | | | | | | | | | | | | | | | | | | | | | |
| 14 | | | | | | | | | | | | | | | | | | | | | | | | |
| 15 | | | | | 390 | | | 6046 | 150 | | 6196 | | | | | | | | | | | | 6196 | 68.16 |
| 16 | SOLD FOR TAXES | | | | 290 | | | 4496 | 112 | | 4608 | PAID IN FULL | MAY 3 1 1949 | 7786 | | 46 08 | | | | | | | | |
| 17 | | | | | 517 | | | 8014 | 200 | | 8214 | PAID IN FULL / 2nd Half Paid | MAY 3 1 1949 / OCT 1 4 1949 | 6711 / 3881 | | 82 14 | | | | | | | | |
| 18 | | | | | N-92 | | | 1426 | | | 1426 | 1st Half Paid | MAY 2 6 1949 | 3881 | | 7 13 | | 7 13 | | | | | | |
| 19 | | | | | | | | | | | | | | | | | | | | | | | | |
| 20 | | | | | | | | | | | | | | | | | | | | | | | | |
| | | | | | 2838 / 14 / 1746 / 1838 | | | a 284 44 | 674 | | 291 16 | | | | | a 192 08 | | 32 86 | | | | | 6274 | |

# Assessment Roll and Tax List of Real Property in the Town of Shingobee, Cass County, Minnesota, for Taxes for the Year 1948.



Form 5C D

| | In Whose Name Assessed | To Whom Transferred | Description of Property: Subdivision | Sec. or Lot | Town or Block | Rng. | Number of Acres of Land (Acres, 100ths) | No. School District | Indicate Homestead Tax by Sec. | Indicate Agricultural Tax by Sec. | True and Full Valuations: Land Exclusive of Structures and Improvements (Dollars) | Buildings and Other Structures (Dollars) | Machinery Permanently Attached to Real Estate (Dollars) | Total True and Full Value (Dollars) | Assessed Valuations: Rural: Homestead Up to $4,000 20% (Dollars) | Rural: Over $4,000 and Non-Homestead 33⅓% (Dollars) | All Other: Homestead Up to $4,000 25% (Dollars) | All Other: Over $4,000 and Non-Homestead 40% (Dollars) | Machinery Permanently Attached to Real Estate 33⅓% (Dollars) | Total Assessed Value (Dollars) | Total Assessed Value as Equalized by the Board of Review (Dollars) | Final Equalized Value (Dollars) | Sold for Taxes |
|---|---|---|---|---|---|---|---|---|---|---|---|---|---|---|---|---|---|---|---|---|---|---|---|
| 1 | | | NE ¼ of NE ¼ | | | | 34 141 31 | 5 | | | | | | | | | | | | | | | |
| 2 | | | NW ¼ of NE ¼ | | | | | | | | | | | | | | | | | | | | |
| 3 | | | SW ¼ of NE ¼ | | | | | | | | | | | | | | | | | | | | |
| 4 | | | SE ¼ of NE ¼ | | | | | | | | | | | | | | | | | | | | |
| 5 | Theodore & Helen G. Kalderie | | 50' x approx. 250' of Lot 1 | | | | 75 | No | | | 99 | | | 99 | | 33 | | | | 33 | | | |
| 6 | Elmer Nordland | | ~~NE ¼ of NW ¼~~ 150' x approx. 250' of Lot 1 | | | | 1 00 | " | | | 150 | | | 150 | | 50 | | | | 50 | | | |
| 7 | | | NW ¼ of NW ¼ | | | | | | | | | | | | | | | | | | | | |
| 8 | | | SW ¼ of NW ¼ | | | | | | | | | | | | | | | | | | | | |
| 9 | | | SE ¼ of NW ¼ | | | | | | | | | | | | | | | | | | | | |
| 10 | Theodore & Helen G. Kalderie | | Commencing at intersection of E. line of Highway & Cal. Trix Lake; N. 25 rods; W. 100'; S. to lake; NE to pt. of beg. | | | | 57 | No | | | 75 | 900 | | 975 | | 325 | | | | 325 | | | |
| 11 | | | NE ¼ of SW ¼ | | | | | | | | | | | | | | | | | | | | |
| 12 | | | NW ¼ of SW ¼ | | | | | | | | | | | | | | | | | | | | |
| 13 | | | SW ¼ of SW ¼ | | | | | | | | | | | | | | | | | | | | |
| 14 | | | SE ¼ of SW ¼ | | | | | | | | | | | | | | | | | | | | |
| 15 | ~~Harry G. Taylor~~ Jessie L., Bruce H. & Stanley H. Taylor | | L. 250' of Lot 2 | | | | 11 44 | No | | | 225 | 1320 | | 1545 | | 515 | | | | 515 | | | |
| 16 | | | NE ¼ of SE ¼ | | | | | | | | | | | | | | | | | | | | |
| 17 | | | NW ¼ of SE ¼ | | | | | | | | | | | | | | | | | | | | |
| 18 | | | SW ¼ of SE ¼ | | | | | | | | | | | | | | | | | | | | |
| 19 | | | SE ¼ of SE ¼ | | | | | | | | | | | | | | | | | | | | |
| 20 | | | | | | | | | | | | | | | | | | | | | | | |
| | | | | | | | 1376 | | | | 549 | 2220 | | 2769 | | 923 | | | | 923 | | | |

Valuations by School Districts as Equalized by Department of Taxation

| | District No. ..... Rate ..... Mills ..... Dollars | District No. ..... Rate ..... Mills ..... Dollars | District No. ..... Rate ..... Mills ..... Dollars | District No. 5 Rate 22 Mills 1948 Dollars | District No. ..... Rate ..... Mills ..... Dollars | District No. ..... Rate ..... Mills ..... Dollars | Tax including State Homestead ..... Mills $ cts. | State Tax on Non-Homestead 2.4 Mills $ cts. | Special Taxes $ cts. | Total Taxes $ cts. | Paid | When Paid (Month Day Year) | Number of Receipt | March Settlement 1949 $ cts. | June Settlement 1949 $ cts. | Penalty $ cts. | November Settlement 1949 $ cts. | Penalty $ cts. | Collections to First Monday in January 1950 $ cts. | Penalty $ cts. | Delinquent on First Monday in January 1950 $ cts. | Total Delinquent Tax and Penalty $ cts. | Remarks |
|---|---|---|---|---|---|---|---|---|---|---|---|---|---|---|---|---|---|---|---|---|---|---|---|
| 1 | | | | | | | | | | | | | | | | | | | | | | | |
| 2 | | | | | | | | | | | | | | | | | | | | | | | |
| 3 | | | | | | | | | | | | | | | | | | | | | | | |
| 4 | | | | | | | | | | | | | | | | | | | | | | | |
| 5 | | | | 33 | | | 512 | 12 | | 524 | PAID IN FULL | MAY 3 1 1949 | 9541 | | 524 | | | | | | | | |
| 6 | | | | 50 | | | 776 | 20 | | 796 | PAID IN FULL | MAY 3 1 1949 | 9523 | | 796 | | | | | | | | |
| 7 | | | | | | | | | | | | | | | | | | | | | | | |
| 8 | | | | | | | | | | | | | | | | | | | | | | | |
| 9 | | | | | | | | | | | | | | | | | | | | | | | |
| 10 | | | | 325 | | | 5038 | 126 | | 5164 | PAID IN FULL | MAY 3 1 1949 | 9541 | | 5164 | | | | | | | | |
| 11 | | | | | | | | | | | | | | | | | | | | | | | |
| 12 | | | | | | | | | | | | | | | | | | | | | | | |
| 13 | | | | | | | | | | | | | | | | | | | | | | | |
| 14 | | | | | | | | | | | | | | | | | | | | | | | |
| 15 | | | | 515 | | | 7984 | 198 | | 8182 | Place Paid | MAY 3 1 1949 | 9573 | | 4401 | | | | | | | | ~~[illegible]~~ Bal. due $37.87 |
| 16 | | | | | | | | | | | | | | | | | | | | | | | |
| 17 | | | | | | | | | | | | | | | | | | | | | | | |
| 18 | | | | | | | | | | | | | | | | | | | | | | | |
| 19 | | | | | | | | | | | | | | | | | | | | | | | |
| 20 | | | | | | | | | | | | | | | | | | | | | | | |
| | | | | 923 | | | 14310 | 356 | | 14666 | | | | | 10885 | | | | | | | | |

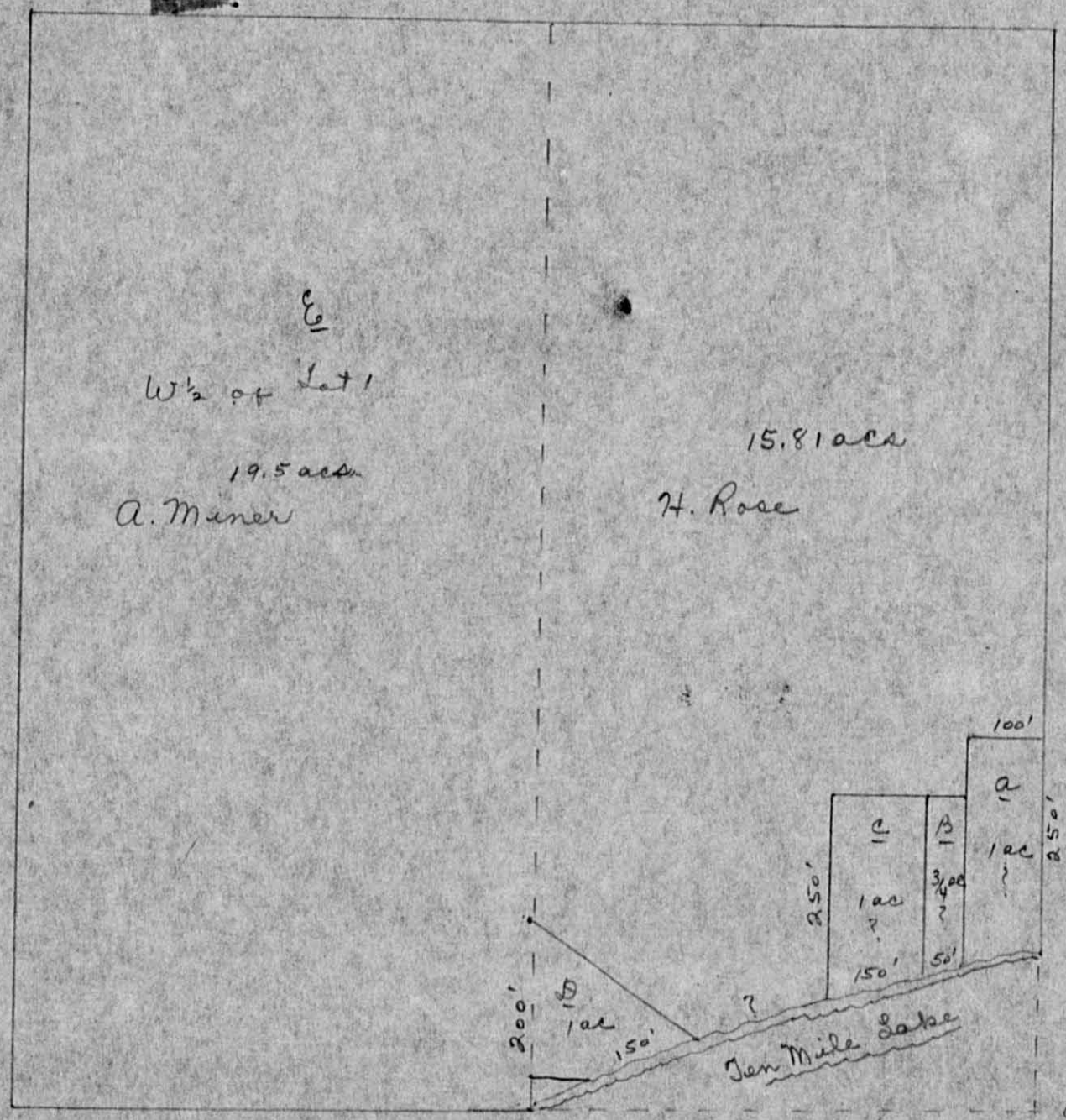


a - J. Kolderie
B - "
C - Elmer Nordland
D - Henry Rose
E - Alphia H. Miner

Lot 1 - 34 - 141 - 31

Except for distances given this map is not exact as we dont know the distance of lake.

2/12/48

Form 5C D

# Assessment Roll and Tax List of Real Property in the Town of Shingobee, Cass County, Minnesota, for Taxes for the Year 1948.



| | | Description of Property: Subdivision | Sec. or Lot | Town or Block | Reg. | Number of Acres of Land (Acres / 100ths) | No. School District | Indicate Homestead Tax or No | Indicate Agricultural Tax or No | True and Full Valuations: Land Exclusive of Structures Used for Improvements (Dollars) | Buildings and Other Structures (Dollars) | Machinery Permanently Attached to Real Estate (Dollars) | Total True and Full Value (Dollars) | Assessed Valuations: Rural: Homestead Up to $4,000 20% (Dollars) | Rural: Over $4,000 and Non-Homestead 33⅓% (Dollars) | All Other: Homestead Up to $4,000 25% (Dollars) | All Other: Over $4,000 and Non-Homestead 40% (Dollars) | Machinery Permanently Attached to Real Estate 33⅓% (Dollars) | Total Assessed Value (Dollars) | Total Assessed Value as Equalized by the Board of Review (Dollars) | Final Equalized Value (Dollars) |
|---|---|---|---|---|---|---|---|---|---|---|---|---|---|---|---|---|---|---|---|---|---|
| | 1 | NE ¼ of NE ¼ | 35 | 141 | 31 | | 5 | | | | | | | | | | | | | | |
| | 2 | NW ¼ of NE ¼ | | | | | | | | | | | | | | | | | | | |
| | 3 | SW ¼ of NE ¼ | | | | | | | | | | | | | | | | | | | |
| | 4 | SE ¼ of NE ¼ | | | | | | | | | | | | | | | | | | | |
| Theodore + Helen G. Wolderine | 5 | 50'x250' of Lot 4 | | | | 35 | 116 | | | 51 | | | 51 | | 17 | | | | 17 | | |
| Park Region Lumber Co. (Pacific Land Company) | 6 | ~~NE ¼ of NW ¼~~ Lot 2 | | | | 2.40 | | n | | 150 | | | 150 | | 50 | | | | 50 | | |
| George Ewen | 7 | ~~NW ¼ of NW ¼~~ " 3 | | | | 30 | | n | | 162 | | | 162 | | 54 | | | | 54 | | |
| Everett L. Batchelder + Henry Rose | 8 | Lot 4 less 400'x250'+ less 50'x250'+ less 1 ac. SW ¼ of NW ¼ | | | | 28.31 | | n | | 300 | | | 300 | | 100 | | | | 100 | | |
| Ada L. Macklin | 9 | 200'x250' of Lot 4 | | | | 1.17 | | n | | 99 | 700 | | 799 | | 333 | | | | 333 | | |
| Lloyd + Mildred Lundin | 10 | 350' on Lake x 250' of Lot 4 | | | | 1 | | n | | 97 | 1040 | | 1137 | | 379 | | | | 379 | | |
| | 11 | NE ¼ of SW ¼ | | | | | | | | | | | | | | | | | | | |
| | 12 | NW ¼ of SW ¼ | | | | | | | | | | | | | | | | | | | |
| | 13 | SW ¼ of SW ¼ | | | | | | | | | | | | | | | | | | | |
| | 14 | SE ¼ of SW ¼ | | | | | | | | | | | | | | | | | | | |
| | 15 | | | | | | | | | | | | | | | | | | | | |
| | 16 | NE ¼ of SE ¼ | | | | | | | | | | | | | | | | | | | |
| | 17 | NW ¼ of SE ¼ | | | | | | | | | | | | | | | | | | | |
| | 18 | SW ¼ of SE ¼ | | | | | | | | | | | | | | | | | | | |
| | 19 | SE ¼ of SE ¼ | | | | | | | | | | | | | | | | | | | |
| | 20 | | | | | | | | | | | | | | | | | | | | |
| | | | | | | 63.23 | | | | 859 | 1940 | | 2799 | | 933 | | | | 933 | | |

| | Sold for Taxes | Valuations by School Districts as Equalized by Department of Taxation: District No. ..... Rate ..... Mills Dollars | District No. ..... Rate ..... Mills Dollars | District No. ..... Rate ..... Mills Dollars | District No. 5 Rate 18.61 Mills Dollars | District No. ..... Rate ..... Mills Dollars | District No. ..... Rate ..... Mills Dollars | Tax including State Homestead ..... Mills $ cts. | State Tax on Non-Homestead 3.86 Mills $ cts. | Special Taxes $ cts. | Total Taxes $ cts. | | Paid | When Paid Month Day Year | Number of Receipt | March Settlement 1949 $ cts. | June Settlement 1949 $ cts. | Penalty $ cts. | November Settlement 1949 $ cts. | Penalty $ cts. | Collections to First Monday in January 1950 $ cts. | Penalty $ cts. | Delinquent on First Monday in January 1950 $ cts. | Total Delinquent Tax and Penalty $ cts. | Remarks |
|---|---|---|---|---|---|---|---|---|---|---|---|---|---|---|---|---|---|---|---|---|---|---|---|---|---|---|
| 1 | | | | | | | | | | | | 1 | | | | | | | | | | | | | | |
| 2 | | | | | | | | | | | | 2 | | | | | | | | | | | | | | |
| 3 | | | | | | | | | | | | 3 | | | | | | | | | | | | | | |
| 4 | | | | | | | | | | | | 4 | | | | | | | | | | | | | | |
| 5 | | | | | 17 | | | 264 | 06 | | 270 | 5 | PAID IN FULL | MAY 31 1949 | 9541 | | 270 | | | | | | | | | |
| 6 | | | | | 50 | | | 776 | 20 | | 796 | 6 | PAID IN FULL | APR 14 1949 | 4671 | | 796 | | | | | | | | | |
| 7 | | | | | 54 | | | 838 | 20 | | 858 | 7 | PAID IN FULL | MAY 31 1949 | 9545 | | 858 | | | | | | | | | |
| 8 | | | | | 100 | | | 1550 | 38 | | 1588 | | 1st Half Paid | MAR 24 1949 | 1552 | | 794 | | | | | | | | | |
| | | | | | | | | | | | | 8 | 2nd Half Paid | MAY 31 1949 | 7501 | | 794 | | | | | | | | | |
| 9 | | | | | 333 | | | 5162 | 128 | | 5290 | 9 | PAID IN FULL | MAY 31 1949 | 9546 | | 5290 | | | | | | | | | |
| 10 | | | | | 379 | | | 5874 | 146 | | 6020 | 10 | PAID IN FULL | MAY 31 1949 | 9557 | | 6020 | | | | | | | | | |
| 11 | | | | | | | | | | | | 11 | | | | | | | | | | | | | | |
| 12 | | | | | | | | | | | | 12 | | | | | | | | | | | | | | |
| 13 | | | | | | | | | | | | 13 | | | | | | | | | | | | | | |
| 14 | | | | | | | | | | | | 14 | | | | | | | | | | | | | | |
| 15 | | | | | | | | | | | | 15 | | | | | | | | | | | | | | |
| 16 | | | | | | | | | | | | 16 | | | | | | | | | | | | | | |
| 17 | | | | | | | | | | | | 17 | | | | | | | | | | | | | | |
| 18 | | | | | | | | | | | | 18 | | | | | | | | | | | | | | |
| 19 | | | | | | | | | | | | 19 | | | | | | | | | | | | | | |
| 20 | | | | | | | | | | | | 20 | | | | | | | | | | | | | | |
| | | | | | 933 | | | 14464 | 358 | | 14822 | | | | | | 14822 | | | | | | | | | |

Form 50 D—Cass Co. Auditor's Form No. 1

# Assessment Roll and Tax List of Real Property in the Town of Shingobee, Cass County, Minnesota, for Taxes for the Year 1948.



| | In Whose Name Assessed | To Whom Transferred | Description of Property: Subdivision | Sec. or Lot | Town or Block | Rng. | Number of Acres of Land (Acres / 100ths) | No. School District | Indicate Farm Homestead Tax or No | Indicate Non-residential Tax or No | True and Full Valuations: Land Exclusive of Structures and Improvements (Dollars) | Buildings and Other Structures (Dollars) | Machinery Permanently Attached to Real Estate (Dollars) | Total True and Full Value (Dollars) | Assessed Valuations: Rural: Homestead Up to $4,000 20% (Dollars) | Rural: Over $4,000 and Non-Homestead 33⅓% (Dollars) | All Other: Homestead Up to $4,000 25% (Dollars) | All Other: Over $4,000 and Non-Homestead 40% (Dollars) | All Other: Machinery Permanently Attached to Real Estate 33⅓% (Dollars) | Total Assessed Value | Total Assessed Value as Equalized by the Board of Review (Dollars) | Final Equalized Value (Dollars) |
|---|---|---|---|---|---|---|---|---|---|---|---|---|---|---|---|---|---|---|---|---|---|---|
| 1 | Clarence D. Pease | | ~~NE¼ of NE¼~~ Lot 2 | 36 | 141 | 31 | 37.78 | 5 | No | | 1715 | 1082 | 81 | 1797 | | 566 | | | 27 | 593 | | |
| 2 | Emily Johnson + Henry Bosworth | | Lot 1 less 1 ac. | | | | 21.12 | | " | | 361 | 500 | | 861 | | 287 | | | | 287 | | |
| 3 | Walter E. Zimbeck | | ~~SW¼ of NE¼~~ Lot 6 | | | | 27.22 | | " | | 180 | | | 180 | | 60 | | | | 60 | | |
| | State of Minnesota | | ~~SE¼ of NE¼~~ " 3 | | | | | | | | | | | | | | | | | | | |
| 4 | L. A. Barrett | | W. 1 ac. of Lot 1 | | | | 1 | | " | | 180 | 150 | | 330 | | 110 | | | | 110 | | |
| 5 | | | NE¼ of NW¼ | | | | | | | | | | | | | | | | | | | |
| 6 | | | NW¼ of NW¼ | | | | | | | | | | | | | | | | | | | |
| 7 | | | SW¼ of NW¼ | | | | | | | | | | | | | | | | | | | |
| 8 | Albert + Lydia Thomas | | ~~SW¼ of NW¼~~ Lot 7 less 1 acre | | | | 15.80 | | No | | 87 | | | 87 | | 29 | | | | 29 | | |
| 9 | | | | | | | | | | | | | | | | | | | | | | |
| 10 | Geo. B. Leonard | | ~~NW¼ of SW¼~~ Lot 8 | | | | 33.61 | | No | | 540 | 930 | | 1470 | | 490 | | | | 490 | | |
| 11 | | | NW¼ of SW¼ | | | | | | | | | | | | | | | | | | | |
| 12 | | | SW¼ of SW¼ | | | | | | | | | | | | | | | | | | | |
| 13 | " " | | ~~SE¼ of SW¼~~ " 9 | | | | 18.71 | | No | | 162 | | | 162 | | 54 | | | | 54 | | |
| 14 | | | | | | | | | | | | | | | | | | | | | | |
| 15 | State of Minnesota | | ~~NE¼ of SE¼~~ Lot 5 | | | | | | | | | | | | | | | | | | | |
| 16 | State of Minnesota | | | | | | | | | | | | | | | | | | | | | |
| 17 | Herman Scholberg | | NW¼ of SE¼ | | | | 43.53 | | No | | 189 | | | 189 | | 63 | | | | 63 | | |
| 18 | State of Minnesota | | SW¼ of SE¼ | | | | 44.49 | | " | | 189 | | | 189 | | 63 | | | | 63 | | |
| 19 | State of Minnesota | | ~~SE¼ of SE¼~~ " 4 | | | | 43.65 | | " | | 189 | | | 189 | | 63 | | | | 63 | | |
| 20 | | | | | | | | | | | | | | | | | | | | | | |
| | | | | | | | 28.71 | | | | 2692 | 2663 | 81 | 5436 | | 1785 | | | 27 | 1812 | | |

Cass County, Minnesota, for Taxes for the Year 1948.

| | Sold for Taxes | Valuations by School Districts as Equalized by Department of Taxation: District No. ..... Rate ..... Mills (Dollars) | District No. ..... Rate ..... Mills (Dollars) | District No. ..... Rate ..... Mills (Dollars) | District No. 2 Rate 22.0 Mills (Dollars) | District No. ..... Rate ..... Mills (Dollars) | District No. ..... Rate ..... Mills (Dollars) | Tax including State Homestead ..... Mills ($ cts.) | State Tax on Non-Homestead 38½ Mills ($ cts.) | Special Taxes ($ cts.) | Total Taxes ($ cts.) | | Paid | When Paid (Month Day Year) | Number of Receipt | March Settlement 1949 ($ cts.) | June Settlement 1949 ($ cts.) | Penalty ($ cts.) | November Settlement 1949 ($ cts.) | Penalty ($ cts.) | Collections to First Monday in January 1950 ($ cts.) | Penalty ($ cts.) | Delinquent on First Monday in January 1950 ($ cts.) | Total Delinquent Tax and Penalty ($ cts.) | Remarks |
|---|---|---|---|---|---|---|---|---|---|---|---|---|---|---|---|---|---|---|---|---|---|---|---|---|---|
| 1 | | | | 593 | | | | 9.192 | 228 | | 9420 | 1 | PAID IN FULL | MAY 31 1948 | 9255 | | 9420 | | | | | | | | |
| 2 | | | | 287 | | | | 4448 | 110 | | 4558 | 2 | PAID IN FULL | MAY 31 1949 | 9557 | | 4558 | | | | | | | | |
| 3 | | | | 60 | | | | 930 | 24 | | 954 | 3 | PAID IN FULL | FEB 5 1949 | 1122 | 954 | | | | | | | | | |
| 4 | | | | | | | | | | | | 4 | | | | | | | | | | | | | |
| 5 | | | | 110 | | | | 1706 | 42 | | 1748 | 5 | PAID IN FULL | MAY 31 1949 | 9556 | | 1748 | | | | | | | | |
| 6 | | | | | | | | | | | | 6 | | | | | | | | | | | | | |
| 7 | | | | | | | | | | | | 7 | | | | | | | | | | | | | |
| 8 | | | | | | | | | | | | 8 | | | | | | | | | | | | | |
| 9 | | | | 29 | | | | 450 | 12 | | 462 | 9 | PAID IN FULL | MAY 25 1949 | 5624 | | 462 | | | | | | | | |
| 10 | | | | | | | | | | | | 10 | | | | | | | | | | | | | |
| 11 | | | | 490 | | | | 7596 | 190 | | 7786 | 11 | PAID IN FULL | MAY 31 1949 | 7784 | | 7786 | | | | | | | | |
| 12 | | | | | | | | | | | | 12 | | | | | | | | | | | | | |
| 13 | | | | | | | | | | | | 13 | | | | | | | | | | | | | |
| 14 | | | | 54 | | | | 838 | 20 | | 858 | 14 | PAID IN FULL | MAY 31 1949 | 7784 | | 858 | | | | | | | | |
| 15 | | | | | | | | | | | | 15 | | | | | | | | | | | | | |
| 16 | | | | | | | | | | | | 16 | | | | | | | | | | | | | |
| 17 | SOLD FOR TAXES | | | 63 | | | | 976 | 24 | | 1000 | 17 | | | | | | | | | | | | 1000 | Cancel |
| 18 | SOLD FOR TAXES | | | 63 | | | | 976 | 24 | | 1000 | 18 | | | | | | | | | | | | 1000 | |
| 19 | SOLD FOR TAXES | | | 63 | | | | 976 | 24 | | 1000 | 19 | | | | | | | | | | | | 1000 | |
| 20 | | | | | | | | | | | | 20 | | | | | | | | | | | | | |
| | | 2694 / 774 | 1812 | | | | | 26088 | 698 | 60 | 27786 | | | | | 954 | 24832 | | | | | | | 3000 | |

Assessment Roll and Tax List of Real Property in the Town of Shingobee, Cass County, Minnesota, for Taxes for the Year 1948.



| In Whose Name Assessed | To Whom Transferred | Description of Property: Subdivision | Sec. or Lot | Town or Block | Rng. | Number of Acres of Land: Acres | 100ths | No. School District | Indicate Homestead Yes or No | Indicate Agricultural Yes or No | True and Full Valuations: Land Exclusive of Structures Improvements (Dollars) | Buildings and Other Structures (Dollars) | Machinery Permanently Attached to Real Estate (Dollars) | Total True and Full Value (Dollars) | Assessed Valuations: Rural: Homestead Up to $4,000 20% (Dollars) | Rural: Over $4,000 and Non-Homestead 33⅓% (Dollars) | All Other: Homestead Up to $4,000 25% (Dollars) | All Other: Over $4,000 and Non-Homestead 40% (Dollars) | Machinery Permanently Attached to Real Estate 33⅓% (Dollars) | Total Assessed Value (Dollars) | Total Assessed Value as Equalized by the Board of Review (Dollars) | Final Equalized Value (Dollars) |
|---|---|---|---|---|---|---|---|---|---|---|---|---|---|---|---|---|---|---|---|---|---|---|
| Roy Sr + Maude M. Glass | | S 150' of N 550' of Lot 1 | 1 | 142 | 31 | | | 5 | | | | | | | | | | | | | | |
| | | NE ¼ of NE ¼ | | | | | | | | | | | | | | | | | | | | |
| | | NW ¼ of NE ¼ | | | | | | | | | | | | | | | | | | | | |
| | | SW ¼ of NE ¼ | | | | | | | | | | | | | | | | | | | | |
| | | SE ¼ of NE ¼ | | | | | | | | | | | | | | | | | | | | |
| ~~Mrs Maggie Gould, Mrs Joe Smith + Peter Reed~~ | | W½ of Lot 1 less S 150' of N 550' | 1 | 142 | 31 | | | 1 | No | | 240 | | | 240 | | 80 | | | | 80 | | |
| | | NE ¼ of NW ¼ | | | | | | | | | | | | | | | | | | | | |
| | | NW ¼ of NW ¼ | | | | | | | | | | | | | | | | | | | | |
| | | SW ¼ of NW ¼ | | | | | | | | | | | | | | | | | | | | |
| | | SE ¼ of NW ¼ | | | | | | | | | | | | | | | | | | | | |
| Forest B + Alvina I. Simpson | | N 150' of Lot 1 | | | | | | | | | | | | | | | | | | | | |
| | | NE ¼ of SW ¼ | | | | | | | | | | | | | | | | | | | | |
| | | NW ¼ of SW ¼ | | | | | | | | | | | | | | | | | | | | |
| | | SW ¼ of SW ¼ | | | | | | | | | | | | | | | | | | | | |
| | | SE ¼ of SW ¼ | | | | | | | | | | | | | | | | | | | | |
| Ethel Peterson | | Lot 5 | 2 | 142 | 31 | 50 | 75 | | No | | 270 | | | 270 | | 90 | | | | 90 | | |
| | | NE ¼ of SE ¼ | | | | | | | | | | | | | | | | | | | | |
| Ethel Peterson | | ~~NW ¼ of SE ¼~~ Lot 1 | 3 | 142 | 31 | 9 | | | No | | 39 | | | 39 | | 13 | | | | 13 | | |
| | | SW ¼ of SE ¼ | | | | | | | | | | | | | | | | | | | | |
| | | SE ¼ of SE ¼ | | | | | | | | | | | | | | | | | | | | |
| Alfred N. + Joan Neland | | S 150' of N 300' of Lot 1 | | | | | | | | | | | | | | | | | | | | |
| | | | | | | 57 | 75 | | | | 549 | | | 549 | | 183 | | | | 183 | | |

| Sold for Taxes | Valuations by School Districts as Equalized by Department of Taxation: District No. ..... Rate ..... Mills (Dollars) | District No. ..... Rate ..... Mills (Dollars) | District No. ..... Rate ..... Mills (Dollars) | District No. 2 Rate 55.61 Mills (Dollars) | District No. ..... Rate ..... Mills (Dollars) | District No. ..... Rate ..... Mills (Dollars) | Tax including State Homestead ..... Mills ($ cts.) | State Tax on Non-Homestead 34.6 Mills ($ cts.) | Special Taxes ($ cts.) | Total Taxes ($ cts.) | | Paid | When Paid: Month Day Year | Number of Receipt | March Settlement 1949 ($ cts.) | June Settlement 1949 ($ cts.) | Penalty ($ cts.) | November Settlement 1949 ($ cts.) | Penalty ($ cts.) | Collections to First Monday in January 1950 ($ cts.) | Penalty ($ cts.) | Delinquent on First Monday in January 1950 ($ cts.) | Total Delinquent Tax and Penalty ($ cts.) | Remarks |
|---|---|---|---|---|---|---|---|---|---|---|---|---|---|---|---|---|---|---|---|---|---|---|---|---|
| | | | | | | | | | | | 1 | | | | | | | | | | | | | |
| | | | | | | | | | | | 2 | | | | | | | | | | | | | |
| | | | | | | | | | | | 3 | | | | | | | | | | | | | |
| | | | | | | | | | | | 4 | | | | | | | | | | | | | |
| | | | | 80 | | | 1240 | 30 | | 1270 | 5 | PAID IN FULL | FEB 18 1949 | 1768 | 1270 | | | | | | | | | |
| | | | | | | | | | | | 6 | | | | | | | | | | | | | |
| | | | | | | | | | | | 7 | | | | | | | | | | | | | |
| | | | | | | | | | | | 8 | | | | | | | | | | | | | |
| | | | | | | | | | | | 9 | | | | | | | | | | | | | |
| | | | | | | | | | | | 10 | | | | | | | | | | | | | |
| | | | | | | | | | | | 11 | | | | | | | | | | | | | |
| | | | | | | | | | | | 12 | | | | | | | | | | | | | |
| | | | | | | | | | | | 13 | | | | | | | | | | | | | |
| | | | | | | | | | | | 14 | | | | | | | | | | | | | |
| | | | | 90 | | | 1396 | 34 | | 1430 | 15T | PAID IN FULL | MAY 27 1949 | 6278 | | 1430 | | | | | | | | |
| | | | | | | | | | | | 16 | | | | | | | | | | | | | |
| | | | | 13 | | | 202 | 06 | | 208 | 17 | PAID IN FULL | MAY 27 1949 | 6278 | | 208 | | | | | | | | |
| | | | | | | | | | | | 18 | | | | | | | | | | | | | |
| | | | | | | | | | | | 19 | | | | | | | | | | | | | |
| | | 28 37 4 Mil 183 | | | | | 2838 | 70 | | 2908 | 20 | | | | 1270 | 1638 | | | | | | | | |

# Assessment Roll and Tax List of Real Property in the Town of Shingobee, Cass County, Minnesota, for Taxes for the Year 1948.



| In Whose Name Assessed | To Whom Transferred | Description of Property: Surdivision | Sec. or Lot | Town or Block | Reg. | Number or Acres of Land: Acres | 100ths | No. School District | Indicate Homestead Tax or No | Indicate Agricultural Tax or No | True and Full Valuations: Land Exclusive of Structures and Improvements (Dollars) | Buildings and Other Structures (Dollars) | Machinery Permanently Attached to Real Estate (Dollars) | Total True and Full Value (Dollars) | Assessed Valuations: Rural: Homestead Up to $4,000 20% (Dollars) | Rural: Over $4,000 and Non-Homestead 33⅓% (Dollars) | All Other: Homestead Up to $4,000 25% (Dollars) | All Other: Over $4,000 and Non-Homestead 40% (Dollars) | Machinery Permanently Attached to Real Estate 33⅓% (Dollars) | Total Assessed Value (Dollars) | Total Assessed Value as Equalized by the Board of Review (Dollars) | Final Equalized Value (Dollars) |
|---|---|---|---|---|---|---|---|---|---|---|---|---|---|---|---|---|---|---|---|---|---|---|
| | | 1 NE ¼ of NE ¼ | | | | 4 | 147 | 91 | 5 | | | | | | | | | | | | | |
| | | 2 NW ¼ of NE ¼ | | | | | | | | | | | | | | | | | | | | |
| | | 3 SW ¼ of NE ¼ | | | | | | | | | | | | | | | | | | | | |
| | | 4 SE ¼ of NE ¼ | | | | | | | | | | | | | | | | | | | | |
| | | 5 | | | | | | | | | | | | | | | | | | | | |
| Vardie A. Paulson | | 6 ~~NE ¼ of NW ¼~~ Lot 1 | | | | | 41 | 35 | 76 | | 144 | | | 144 | | 48 | | | | 48 | | |
| | | 7 NW ¼ of NW ¼ | | | | | | | | | | | | | | | | | | | | |
| | | 8 SW ¼ of NW ¼ | | | | | | | | | | | | | | | | | | | | |
| | | 9 SE ¼ of NW ¼ | | | | | | | | | | | | | | | | | | | | |
| State of Minnesota | | 10 Lot 2 | | | | | | | | | | | | | | | | | | | | |
| | | 11 NE ¼ of SW ¼ | | | | | | | | | | | | | | | | | | | | |
| U. S. of America | | 12 ~~NW ¼ of SW ¼~~ Lot 4 Less overflow | | | | | | | | | | | | | | | | | | | | |
| | | 13 ~~SW ¼ of SW ¼~~ Lot 5 | | | | | | | | | | | | | | | | | | | | |
| | | 14 SE ¼ of SW ¼ | | | | | | | | | | | | | | | | | | | | |
| | | 15 | | | | | | | | | | | | | | | | | | | | |
| | | 16 NE ¼ of SE ¼ | | | | | | | | | | | | | | | | | | | | |
| | | 17 NW ¼ of SE ¼ | | | | | | | | | | | | | | | | | | | | |
| | | 18 SW ¼ of SE ¼ | | | | | | | | | | | | | | | | | | | | |
| | | 19 SE ¼ of SE ¼ | | | | | | | | | | | | | | | | | | | | |
| | | 20 | | | | | | | | | | | | | | | | | | | | |
| | | | | | | | 41 | 35 | | | 144 | | | 144 | | 48 | | | | 48 | | |

| Sold for Taxes | Valuations by School Districts as Equalized by Department of Taxation: District No. ..... Rate ..... Mills (Dollars) | District No. ..... Rate ..... Mills (Dollars) | District No. ..... Rate ..... Mills (Dollars) | District No. 5 Rate 48 Mills (Dollars) | District No. ..... Rate ..... Mills (Dollars) | District No. ..... Rate ..... Mills (Dollars) | Tax including State Homestead ..... Mills ($ cts.) | State Tax on Non-Homestead 2.86 Mills ($ cts.) | Special Taxes ($ cts.) | Total Taxes ($ cts.) | | Paid | When Paid: Month | Day | Year | Number of Receipt | March Settlement 1949 ($ cts.) | June Settlement 1949 ($ cts.) | Penalty ($ cts.) | November Settlement 1949 ($ cts.) | Penalty ($ cts.) | Collections to First Monday in January 1950 ($ cts.) | Penalty ($ cts.) | Delinquent on First Monday in January 1950 ($ cts.) | Total Delinquent Tax and Penalty ($ cts.) | Remarks |
|---|---|---|---|---|---|---|---|---|---|---|---|---|---|---|---|---|---|---|---|---|---|---|---|---|---|---|
| | | | | | | | | | | | 1 | | | | | | | | | | | | | | | |
| | | | | | | | | | | | 2 | | | | | | | | | | | | | | | |
| | | | | | | | | | | | 3 | | | | | | | | | | | | | | | |
| | | | | | | | | | | | 4 | | | | | | | | | | | | | | | |
| | | | | | | | | | | | 5 | | | | | | | | | | | | | | | |
| SOLD FOR TAXES | | | | 48 | | | 744 | 18 | | 762 | 6 | | | | | | | | | | | | | | 762 | |
| | | | | | | | | | | | 7 | | | | | | | | | | | | | | | |
| | | | | | | | | | | | 8 | | | | | | | | | | | | | | | |
| | | | | | | | | | | | 9 | | | | | | | | | | | | | | | |
| | | | | | | | | | | | 10 | | | | | | | | | | | | | | | |
| | | | | | | | | | | | 11 | | | | | | | | | | | | | | | |
| | | | | | | | | | | | 12 | | | | | | | | | | | | | | | |
| | | | | | | | | | | | 13 | | | | | | | | | | | | | | | |
| | | | | | | | | | | | 14 | | | | | | | | | | | | | | | |
| | | | | | | | | | | | 15 | | | | | | | | | | | | | | | |
| | | | | | | | | | | | 16 | | | | | | | | | | | | | | | |
| | | | | | | | | | | | 17 | | | | | | | | | | | | | | | |
| | | | | | | | | | | | 18 | | | | | | | | | | | | | | | |
| | | | | | | | | | | | 19 | | | | | | | | | | | | | | | |
| | | | | | | | | | | | 20 | | | | | | | | | | | | | | | |
| | | 74 | 74 | 0 | 744 | 18 | | 762 | | | | | | | | | | | | | | | | | | |

# Assessment Roll and Tax List of Real Property in the Town of Backwater, Cass County, Minnesota, for Taxes for the Year 1948.



Form 3C D. state form number, number 4

| | In Whose Name Assessed | To Whom Transferred | Description of Property: Subdivision | Sec. or Lot | Town or Block | Rng. | Number of Acres of Land: Acres | 100ths | No. School District | Indicate Homestead Tax or No | Indicate Agricultural Tax or No | True and Full Valuations: Land Exclusive of Structures and Improvements (Dollars) | Buildings and Other Structures (Dollars) | Machinery Permanently Attached to Real Estate (Dollars) | Total True and Full Value (Dollars) | Assessed Valuations: Rural: Homestead Up to $4,000 20% (Dollars) | Rural: Over $4,000 and Non-Homestead 33⅓% (Dollars) | All Other: Homestead Up to $4,000 25% (Dollars) | All Other: Over $4,000 and Non-Homestead 40% (Dollars) | Machinery Permanently Attached to Real Estate 33⅓% (Dollars) | Total Assessed Value (Dollars) | Total Assessed Value as Equalized by the Board of Review (Dollars) | Final Equalized Value (Dollars) |
|---|---|---|---|---|---|---|---|---|---|---|---|---|---|---|---|---|---|---|---|---|---|---|---|
| 1 | Leroy E. + Elsie H. Matson | | ~~NE¼ of NE¼~~ Lot 1 | 5 | 142 | 31 | 38.18 | | 5 | No | | 177 | | | 177 | | 59 | | | | 59 | | |
| 2 | " | | ~~NW¼ of NE¼~~ Lots 2+3 less 3.5 acs Ry R+W Hy | | | | 77.29 | | " | | | 357 | | | 357 | | 119 | | | | 119 | | |
| 3 | Fred G. + Maria L. Campbell + Wm. L. Kersey (Chapell) | | SW¼ of NE¼ less Ry R+W Hy | | | | 34.34 | | " | | | 271 | 275 | 24 | 570 | | 182 | | | 8 | 190 | | |
| 4 | U. S. A. | | SE¼ of NE¼ | | | | | | | | | | | | | | | | | | | | |
| 5 | Alice + Mary Jones | | Lot 3 less 3.5 ac Ry | | | | | | | | | | | | | | | | | | | | |
| 6 | | | NE¼ of NW¼ | | | | | | | | | | | | | | | | | | | | |
| 7 | Alvin Clarine Olav Engan | | ~~NW¼ of NW¼~~ Lot 4 | | | | 39.14 | | No | | | 145 | | | 145 | 29 | | | | | 29 | | |
| 8 | Alvin Clarine | | SW¼ of NW¼ | | | | 38.55 | | " | | | 145 | | | 145 | 29 | | | | | 29 | | |
| 9 | B. F. Matson Mfg Co. | | SE¼ of NW¼ less Ry R+W Hy | | | | 37.88 | | No | | | 144 | | | 144 | | 48 | | | | 48 | | |
| 10 | | | | | | | | | | | | | | | | | | | | | | | |
| 11 | | | NE¼ of SW¼ | | | | | | | | | | | | | | | | | | | | |
| 12 | R. L. Kuehnichel | | ~~NW¼ of SW¼~~ Lot 5 | | | | 13.75 | | No | | | 81 | | | 81 | | 27 | | | | 27 | | |
| 13 | Mary Talbot | | ~~SW¼ of SW¼~~ (150 x 150) Part of Lot 7 | | | | | | | | | | | | | | | | | | | | |
| 14 | Christopher Bjerke | | SE¼ of SW¼ Part of Lot 7 | | | | | | | | | | | | | | | | | | | | |
| 15 | Evan H. Peterson | | | | | | | | | | | | | | | | | | | | | | |
| 16 | U. S. A. | | NE¼ of SE¼ less Ry R+W Hy | | | | | | | | | | | | | | | | | | | | |
| 17 | Sverre Olsen | | NW¼ of SE¼ " " " | | | | 35.35 | | No | | | 250 | 85 | | 335 | 67 | | | | | 67 | | |
| 18 | Alvin Clarine | | ~~SW¼ of SE¼~~ Lot 7 less to Bjerke, Bolstad + Peterson | | | | 30.43 | | " | | | 325 | 60 | | 385 | 77 | | | | | 77 | | |
| 19 | " | N. 250' of | SE¼ of SE¼ Ly N of W Hy (less to 8/16/48) less to Bjerke + Peterson | | | | 2.90 | | " | | | 25 | | | 25 | 5 | | | | | 5 | | |
| 20 | " | | Lot 6 less to Bjerke + Peterson | | | | 33.75 | | " | | | 160 | | | 160 | 32 | | | | | 32 | | |
| | Kenneth W. Earl | | | | | | 381.56 | | | | | 2080 | 420 | 24 | 2524 | 239 | 435 | | | 8 | 682 | | |
| | T. A. Barker | | 75 x 150' of Lot 7 | | | | | | | | | | | | | | | | | | | | |

Cass County, Minnesota, for Taxes for the Year 1948.

| | Sold for Taxes | Valuations by School Districts as Equalized by Department of Taxation: District No. Rate ..... Mills (Dollars) | District No. Rate ..... Mills (Dollars) | District No. Rate ..... Mills (Dollars) | District No. Rate ..... Mills (Dollars) | District No. Rate ..... Mills (Dollars) | District No. Rate ..... Mills (Dollars) | Tax Including State Homestead ..... Mills ($ cts.) | State Tax on Non-Homestead 3.86 Mills ($ cts.) | Special Taxes ($ cts.) | Total Taxes ($ cts.) | Paid | When Paid (Month Day Year) | Number of Receipt | March Settlement 1949 ($ cts.) | June Settlement 1949 ($ cts.) | Penalty ($ cts.) | November Settlement 1949 ($ cts.) | Penalty ($ cts.) | Collections to First Monday in January 1950 ($ cts.) | Penalty ($ cts.) | Delinquent on First Monday in January 1950 ($ cts.) | Total Delinquent Tax and Penalty ($ cts.) | Remarks |
|---|---|---|---|---|---|---|---|---|---|---|---|---|---|---|---|---|---|---|---|---|---|---|---|---|
| 1 | | | | 59 | | | | 914 | 22 | | 936 | PAID IN FULL | | 4373 | | 28 24 | | | | | | | | |
| 2 | | | | 119 | | | | 1844 | 46 | | 1890 | PAID IN FULL | | | | | | | | | | | | |
| 3 | | | | 190 | | | | 2946 | 74 | | 3020 | PAID IN FULL | DEC 28 1948 | 14721 | | | | | | 30 20 | 2 42 | | | |
| 4 | | | | | | | | | | | | | | | | | | | | | | | | |
| 5 | | | | | | | | | | | | | | | | | | | | | | | | |
| 6 | | | | | | | | | | | | | | | | | | | | | | | | |
| 7 | | | H. | 29 | | | | 450 | | | 450 | PAID IN FULL | MAY 28 1949 | 6131 | | 4 50 | | | | | | | | |
| 8 | | | H. | 29 | | | | 450 | | | 450 | | | | | | | | | | | | | |
| 9 | | | | 48 | | | | 744 | 18 | | 762 | PAID IN FULL | MAY 31 1949 | 9345 | | 7 62 | | | | | | 1 52 | 9 45 | |
| 10 | | | | | | | | | | | | | | | | | | | | | | | | |
| 11 | | | | | | | | | | | | | | | | | | | | | | | | |
| 12 | | | | 27 | | | | 418 | 10 | | 428 | PAID IN FULL | MAY 31 1949 | 8715 | | 4 28 | | | | | | | | |
| 13 | | | Income taxes 15 + 20 | | | | | | | | | | | | | | | | | | | | | |
| 14 | | | Dog on land 11 + 20 | | | | | | | | | | | | | | | | | | | | | |
| 15 | | | Dog tax on land 11 | | | | | | | | | | | | | | | | | | | | | |
| 16 | | | | | | | | | | | | | | | | | | | | | | | | |
| 17 | SOLD FOR TAXES | | H. | 67 | | | | 1038 | | | 1038 | | | | | | | | | | | | | |
| 18 | | | H. | 77 | Dog tax also land 12 + 15 | | | 1194 | | | 1194 | PAID IN FULL | MAR 24 1949 | 4324 | | 11 94 | | | | | | | | |
| 19 | | | H. | 5 | | | | 78 | | | 78 | | | | | | | | | | | | | |
| 20 | | | H. | 32 | Dog tax also land 19 + 20 | | | 496 | | | 496 | PAID IN FULL | JUN 8 1949 | 7034 | | | | 496 | 7 | | | | | |
| | | | H. 239 | | | | A | 10572 | 170 | (11) | 10742 | | | | A | 5660 | | | | | | | | |
| | | | H. 672 | | | | | | | | | | | | | | | | | | | | | |

# Assessment Roll and Tax List of Real Property in the Town of Shingobee, Cass County, Minnesota, for Taxes for the Year 1948.



Form 742-D (Revised Dec. 1947)

| | In Whose Name Assessed | To Whom Transferred | Description of Property: Subdivision | Sec. or Lot | Town or Block | Reg. | Number of Acres of Land: Acres | Units | No. School District | Indicates Homestead Tax or No | Indicates Agricultural Tax or No | True and Full Valuations: Land Exclusive of Structures and Improvements (Dollars) | Buildings and Other Structures (Dollars) | Machinery Permanently Attached to Real Estate (Dollars) | Total True and Full Value (Dollars) | Assessed Valuations: Rural: Homestead Up to $4,000 20% (Dollars) | Rural: Over $4,000 and Non-Homestead 33⅓% (Dollars) | All Other: Homestead Up to $4,000 25% (Dollars) | All Other: Over $4,000 and Non-Homestead 40% (Dollars) | Machinery Permanently Attached to Real Estate 33⅓% (Dollars) | Total Assessed Value (Dollars) | Total Assessed Value as Equalized by the Board of Review (Dollars) | Final Equalized Value (Dollars) |
|---|---|---|---|---|---|---|---|---|---|---|---|---|---|---|---|---|---|---|---|---|---|---|---|
| 142-51 | Alvin Clarine | | 1 ~~N E ¼ of N E ¼~~ Lot 1 | 6 | 147 | 31 | 40.23 | | 5 | Yes | | 180 | | | 180 | 56 | | | | | 36 | | |
| | | | 2 N W ¼ of N E ¼ | | | | | | | | | | | | | | | | | | | | |
| | State of Minnesota | | 3 ~~S W ¼ of N E ¼~~ Lot 7 | | | | | | | | | | | | | | | | | | | | |
| | U. S. of America | | 4 ~~S E ¼ of N E ¼~~ " 8 | | | | | | | | | | | | | | | | | | | | |
| | State of Minnesota | | 5 Lot 4 less Hy + 9.66 acs | | | | | | | | | | | | | | | | | | | | |
| | Axel Strand | | 6 ~~N E ¼ of N W ¼~~ Lot 3 less Hy + | | | | 59.33 | | 7 | No | | 205 | 60 | | 265 | 53 | | | | | 53 | | |
| | | | 7 ~~N W ¼ of N W ¼~~ Lot 2 20.95 acs | | | | | | | | | | | | | | | | | | | | |
| | | | 8 S W ¼ of N W ¼ | | | | | | | | | | | | | | | | | | | | |
| | | | 9 S E ¼ of N W ¼ | | | | | | | | | | | | | | | | | | | | |
| | | | 10 | | | | | | | | | | | | | | | | | | | | |
| | | | 11 N E ¼ of S W ¼ | | | | | | | | | | | | | | | | | | | | |
| | | | 12 N W ¼ of S W ¼ | | | | | | | | | | | | | | | | | | | | |
| | | | 13 S W ¼ of S W ¼ | | | | | | | | | | | | | | | | | | | | |
| | | | 14 S E ¼ of S W ¼ | | | | | | | | | | | | | | | | | | | | |
| | | | 15 | | | | | | | | | | | | | | | | | | | | |
| | | | 16 N E ¼ of S E ¼ | | | | | | | | | | | | | | | | | | | | |
| | | | 17 N W ¼ of S E ¼ | | | | | | | | | | | | | | | | | | | | |
| | | | 18 S W ¼ of S E ¼ | | | | | | | | | | | | | | | | | | | | |
| | | | 19 S E ¼ of S E ¼ | | | | | | | | | | | | | | | | | | | | |
| | | | 20 | | | | | | | | | | | | | | | | | | | | |
| | | | | | | | 99.56 | | | | | 385 | 60 | | 445 | 89 | | | | | 89 | | |

| | Sold for Taxes | Validations by School Districts as Equalized by Department of Taxation: District No. ..... Rate ..... Mills (Dollars) | District No. ..... Rate ..... Mills (Dollars) | District No. ..... Rate ..... Mills (Dollars) | District No. 5 Rate 36 Mills (Dollars) | District No. ..... Rate ..... Mills (Dollars) | District No. ..... Rate ..... Mills (Dollars) | Tax including State Homestead ..... Mills ($ cts.) | State Tax on Non-Homestead 3.86 Mills ($ cts.) | Special Taxes ($ cts.) | Total Taxes ($ cts.) | | Paid: When Paid (Month Day Year) | Number of Receipt | March Settlement 1949 ($ cts.) | June Settlement 1949 ($ cts.) | Penalty ($ cts.) | November Settlement 1949 ($ cts.) | Penalty ($ cts.) | Collections to First Monday in January 1950 ($ cts.) | Penalty ($ cts.) | Delinquent on First Monday in January 1950 ($ cts.) | Total Delinquent Tax and Penalty ($ cts.) | Remarks |
|---|---|---|---|---|---|---|---|---|---|---|---|---|---|---|---|---|---|---|---|---|---|---|---|
| 1 | | | | | | | | | | | | 1 | | | | | | | | | | | |
| 2 | | | | | | | | | | | | 2 | | | | | | | | | | | |
| 3 | | | | | | | | | | | | 3 | | | | | | | | | | | |
| 4 | | | | | | | | | | | | 4 | | | | | | | | | | | |
| 5 | | | | | | | | | | | | 5 | | | | | | | | | | | |
| 6 | | | | A 53 | | | | 822 | | | 822 | 6 | 2nd Half Paid OCT 31 1949 / 1st Half Paid MAY 16 1949 | 13421 / 6761 | | 4 11 | | 4 11 | | | | | |
| 7 | | | | | | | | | | | | 7 | | | | | | | | | | | |
| 8 | | | | | | | | | | | | 8 | | | | | | | | | | | |
| 9 | | | | | | | | | | | | 9 | | | | | | | | | | | |
| 10 | | | | | | | | | | | | 10 | | | | | | | | | | | |
| 11 | | | | | | | | | | | | 11 | | | | | | | | | | | |
| 12 | | | | | | | | | | | | 12 | | | | | | | | | | | |
| 13 | | | | | | | | | | | | 13 | | | | | | | | | | | |
| 14 | | | | | | | | | | | | 14 | | | | | | | | | | | |
| 15 | | | | | | | | | | | | 15 | | | | | | | | | | | |
| 16 | | | | | | | | | | | | 16 | | | | | | | | | | | |
| 17 | | | | | | | | | | | | 17 | | | | | | | | | | | |
| 18 | | | | | | | | | | | | 18 | | | | | | | | | | | |
| 19 | | | | | | | | | | | | 19 | | | | | | | | | | | |
| 20 | | | | | | | | | | | | 20 | | | | | | | | | | | |
| | | | | A 89 | | | | | | | 13 80 | | | | | A 41 | | 41 | | | | | |

# Assessment Roll and Tax List of Real Property in the Town of Bullard, Cass County, Minnesota, for Taxes for the Year 1948.



| | In Whose Name Assessed | To Whom Transferred | Description of Property: Subdivision | Sec. or Lot | Town or Block | Rng. | Number of Acres of Land (Acres / 100ths) | No. School District | Indicate Homestead Tax or No | Indicate Agricultural Tax or No | True and Full Valuations: Land Exclusive of Structures and Improvements (Dollars) | Buildings and Other Structures (Dollars) | Machinery Permanently Attached to Real Estate (Dollars) | Total True and Full Value (Dollars) | Assessed Valuations: Rural: Homestead Up to $4,000 20% (Dollars) | Rural: Over $4,000 and Non-Homestead 33⅓% (Dollars) | All Other: Homestead Up to $4,000 25% (Dollars) | All Other: Over $4,000 and Non-Homestead 40% (Dollars) | All Other: Machinery Permanently Attached to Real Estate 33⅓% (Dollars) | Total Assessed Value (Dollars) | Total Assessed Value as Equalized by the Board of Review (Dollars) | Final Equalized Value (Dollars) |
|---|---|---|---|---|---|---|---|---|---|---|---|---|---|---|---|---|---|---|---|---|---|---|
| 1 | Robert + Bessie Clutts | | NE¼ of NE¼ | 7 | 14 | 31 | 16.51 | 5 | No | | 225 | 1100 | | 1325 | 265 | 700 | | | | 345 ~~265~~ | NA | |
| 2 | | | NW¼ of NE¼ | | | | | | | | | | | | | | | | | | | |
| 3 | | | SW¼ of NE¼ | | | | | | | | | | | | | | | | | | | |
| 4 | | | SE¼ of NE¼ | | | | | | | | | | | | | | | | | | | |
| 5 | " " | | E½ of Lot 3 less Ry | | | | 24.15 | | No | | 135 | | | 135 | | 45 | | | | 45 | | |
| 6 | W. H. Weiss | | NE¼ of NW¼ W½ of Lot 3 less Ry | | | | 24.15 | | No | | 135 | | | 135 | | 45 | | | | 45 | | |
| 7 | Lifford H. + Laura Hanson | | Lot 4 less 4.5 acs Ry, RT Wy + Lot 1 of Sec 4 T 144 R 31 less 7 acs | | | | 22.26 | | " | | 135 | 100 | Reduce sec to assessor | 235 135 | | 45 | | | | 45 | | |
| 8 | U. S. of America | | .7 acs of Lot 4 | | | | | | | | | | | | | | | | | | | |
| 9 | | | SE¼ of NW¼ Lot 5 | | | | | | | | | | | | | | | | | | | |
| 10 | Bert R. Gardner | | Lot 2 lying N. of Lot 1; and that part of Lot 1 lying N of Ry, exc. the following: Com. at pt. where N. boundary of Rt Wy intersects E. line of Lot 1; thence N. on E. line of Lot 1 to shore of Kabekona Bay; thence NW along shore a distance of 550'; thence S. parallel to E. line of Lot 1 to N. boundary of Rt Wy; thence southeasterly along Rt Wy to beginning. | | | | 4.1 ~~34.66~~ 32.66 | | No | | 80 | 125 | | 205 | 41 | | | | | 41 | | |
| 11 | State of Minnesota (Cont. to U. S. of America) | | | | | | | | " | | 160 | | | 160 | 32 | | | | | 32 | | |
| 12 | | | | | | | | | | | | | | | | | | | | | | |
| 13 | | | | | | | | | | | | | | | | | | | | | | |
| 14 | Ole + Inez Berg | | SE¼ of SW¼ | | | | 37.65 | | No | | 160 | | | 160 | 32 | | | | | 32 | | |
| 15 | Agnes Jakseli | | 343'x333' of NW of SE¼ + 1.2 acs of Lot 1 | | | | 3.90 | | " | | 55 | 75 | | 130 | 26 | | | | | 26 | | |
| 16 | Dorothy Kinney Dodson | | NE¼ of SE¼ Lot 1 less Ry 1 acre 2.4 | | | | 17.94 | | " | | 314 | 920 | | 1234 | 53 | 323 | | | | 376 | NA | |
| 17 | Alois Jakseli / Mary M. Hohman | | NW¼ of SE¼ less 1½ acres see Homan | | | | 19.71 | | " | | 110 | 30 | | 140 | 28 | | | | | 28 | | |
| 18 | Ole + Inez Berg | | SW¼ of SE¼ | | | | 32.94 | | " | | 205 | 150 | | 355 | 71 | | | | | 71 | | |
| 19 | Walter E. + Magdaline H. Leslie | | SE¼ of SE¼ | | | | 28.25 | | No | | 135 | | | 135 | | 45 | | | | 45 | | |
| 20 | Marietta Inselman, Delphin + Ina Johnson | | | | | | 2.00 | | | | | | | | | | | | | | | |
| | | | | | | | 366.12 | | | | 1849 | 2400 | | 4249 | 548 ~~503~~ 638 | | | | | 1051 ~~1013~~ | | |

Cass County, Minnesota, for Taxes for the Year 1948.

| | Sold for Taxes | Valuations by School Districts as Equalized by Department of Taxation: District No. / Rate / Mills / Dollars | Tax including State Homestead (Dollars cts.) | State Tax on Non-Homestead 3.8 Mills (Dollars cts.) | Special Taxes (Dollars cts.) | Total Taxes (Dollars cts.) | Paid | When Paid (Month Day Year) | Number of Receipt | March Settlement 1949 | June Settlement 1949 | Penalty | November Settlement 1949 | Penalty | Collections to First Monday in January 1950 | Penalty | Delinquent on First Monday in January 1950 | Total Delinquent Tax and Penalty | Remarks |
|---|---|---|---|---|---|---|---|---|---|---|---|---|---|---|---|---|---|---|---|
| 1 | | | | | | | 1st Half Paid | MAY 2 1 1949 | 5370 | | 29.72 | | | | | | | | |
| 2 | | | | | | | 2nd Half Paid | JUN 2 0 1949 | 7047 | | | | 29.72 | | | | | | |
| 3 | | | | | | | | | | | | | | | | | | | |
| 4 | | | | | | | | | | | | | | | | | | | |
| 5 | | #27 | 418 | | | 418 | 1st Half Paid | MAY 2 1 1949 | 5370 | | 209 | | | | | | | | |
| 6 | | 45 | 628 | 18 | | 716 | 2nd Half Paid | JUN 2 0 1949 | 7046 | | | | 209 | | | | | | |
| 7 | Cont. Assess | 73 | 1194 | 30 | | 1224 | PAID IN FULL | APR 1 2 1949 | 4622 | | 716 | | | | | | | | |
| | Tax/49 | 45 | 628 | 18 | | 716 | Balance Paid | SEP 2 3 1949 | 12330 | | | | 5.08 | | | | | | |
| 8 | | | | | | | Paid | MAY 3 1 1949 | 9794 | | 716 | | | | | | | 5.08 | Bal due $5.08 Added 5/20/49 |
| 9 | | | | | | | | | | | | | | | | | | | |
| 10 | | #41 | 636 | | | 636 | PAID IN FULL | MAY 2 8 1949 | 5914 | | 636 | | | | | | | | |
| 11 | SOLD FOR TAXES | #32 | 496 | | | 496 | PAID IN FULL | AUG 2 3 1949 | 11976 | | | | 496 | 12 | | | | | |
| 12 | | | | | | | | | | | | | | | | | | | |
| 13 | | | | | | | | | | | | | | | | | | | |
| 14 | SOLD FOR TAXES | #32 | 496 | | | 496 | | | | | | | | | | | | | 496 @ 5/46 |
| 15 | | #26 | 404 | | | 404 | PAID IN FULL | MAY 3 1 1949 | 9544 | | 404 | | | | | | | | |
| 16 | | #53 NA-323 | 6392 | 124 | | 6516 | PAID IN FULL | APR 2 0 1949 | 5006 | | 6516 | | | | | | | | |
| 17 | SOLD FOR TAXES | #28 | 434 | | | 434 | PAID IN FULL | MAY 2 6 1949 | 6466 | | 434 | | | | | | | | |
| 18 | SOLD FOR TAXES | #71 | 1100 | | | 1100 | | | | | | | | | | | | | |
| 19 | | 45 | 628 | 18 | | 762 | PAID IN FULL | JUL 1 8 1949 | 10031 | | | | 762 | 15 | | | | | 1100 @ 12/10 |
| 20 | | | | | | | | | | | | | | | | | | | |
| | | NA 257 178 / NA 125 322 / 382 721 | a 6031 / NA 1232.58 | 256 | | 13592 | | | | NA 9488 / a 3115 | NA 4447 | | | | | | 1596 | | Cover add 484 |

# Assessment Roll and Tax List of Real Property in the Town of Shingobee,

| In Whose Name Assessed | To Whom Transferred | Description of Property: Subdivision | Sec. or Lot | Town or Block | Rng. | Number of Acres of Land (Acres / 100ths) | No. School District | Indicate Homestead Tax No. | Indicate Agricultural Tax No. | True and Full Valuations: Land Exclusive of Structures and Improvements (Dollars) | Buildings and Other Structures (Dollars) | Machinery Permanently Attached to Real Estate (Dollars) | Total True and Full Value (Dollars) | Assessed Valuations: Rural: Homestead Up to $4,000 20% (Dollars) | Rural: Over $4,000 and Non-Homestead 33⅓% (Dollars) | All Other: Homestead Up to $4,000 25% (Dollars) | All Other: Over $4,000 and Non-Homestead 40% (Dollars) | Machinery Permanently Attached to Real Estate 33⅓% (Dollars) | Total Assessed Value (Dollars) | Total Assessed Value as Equalized by the Board of Review (Dollars) | Final Equalized Value (Dollars) |
|---|---|---|---|---|---|---|---|---|---|---|---|---|---|---|---|---|---|---|---|---|---|
| Robert + Bessie Clutter | | NE¼ of NE¼ | 7 | 142 | 31 | 16.51 | 5 | Yes | | 225 | 1100 | | 1325 | 265 | 700 | | | | 345 / ~~265~~ M | | |
| | | NW¼ of NE¼ | | | | | | | | | | | | | | | | | | | |
| | | SW¼ of NE¼ | | | | | | | | | | | | | | | | | | | |
| | | SE¼ of NE¼ | | | | | | | | | | | | | | | | | | | |
| " " | | E½ of Lot 3 less Ry | | | | 24.15 | | Yes | | 135 | | | 135 | | 45 | | | | 45 | | |
| W. H. Weiss | | NE¼ of SE¼ less Ry | | | | 24.15 | | No | | 135 | | | 135 | | 45 | | | | 45 | | |
| Sifard H. + Laura Hanson | | Lot 4 less 10 ac. Ry, R.R. Wy + | | | | 22.26 | | " | | 135 | 100 | | 235 / ~~135~~ | | 77 / ~~45~~ | | | | 77 / ~~45~~ | | |
| U. S. of America | | | | | | | | | | | | | | | | | | | | | |
| Bert R. Sandnes | | | | | | 4 | | Yes | | 80 | 125 | | 205 | 41 | | | | | 41 | | |
| State of Minnesota (Cont. to Ole + Inez Berg) | | NE¼ of SW¼ less 2½ acres | | | | ~~34.66~~ 34.66 | | " | | 160 | | | 160 | 32 | | | | | 32 | | |
| U. S. of America | | NW¼ of SW¼ Lot 6 | | | | | | | | | | | | | | | | | | | |
| U. S. of America | | SW¼ of SW¼ " 7 | | | | | | | | | | | | | | | | | | | |
| Ole + Inez Berg | | SE¼ of SW¼ | | | | 37.65 | | Yes | | 160 | | | 160 | 32 | | | | | 32 | | |
| Agnes Jakscli | | 345'x333' of N½ of SE¼ + 1½ acs of Lot 1 | | | | 3.90 | | " | | 55 | 75 | | 130 | 26 | | | | | 26 | | |
| Dorothy Graney Dralson | | NE¼ of SE¼ Lot 1 less R.R. + less 2 acs | | | | 17.94 | | " | | 314 | 920 | | 1234 | 53 | 323 | | | | 376 M | | |
| Alois Jakscli / Mary H. Hohman | | NW¼ of SE¼ less 1½ acres + less House | | | | 19.71 | | " | | 110 | 30 | | 140 | 28 | | | | | 28 | | |
| Ole + Inez Berg | | SW¼ of SE¼ | | | | 32.94 | | " | | 205 | 150 | | 355 | 71 | | | | | 71 | | |
| Walter L + Magdaline H. Leslie | | SE¼ of SE¼ | | | | 28.25 | | No | | 135 | | | 135 | | 45 | | | | 45 | | |
| Marietta Inselman, Delphine + Ina Johnson | | | | | | 2.00 | | | | | | | | | | | | | | | |
| | | | | | | 366.12 | | | | 1849 | 2400 | | 4249 | ~~548~~ 455 | ~~503~~ 658 | | | | ~~1051~~ 1113 | | |



Valuations by School Districts as Equalized by Department of Taxation: District No. 5 Rate ..... Mills; District No. 5 Rate ..... Mills; District No. 5 Rate 70.01 Mills; District No. ..... Rate ..... Mills (Dollars)

| | Sold for Taxes | Valuations by School Districts (Dollars) | Tax including State Homestead (Dollars) | State Tax on Non-Homestead 3.86 Mills (Dollars) | Special Taxes (Dollars) | Total Taxes (Dollars) | | Paid | When Paid (Month Day Year) | Number of Receipts | March Settlement 1949 | June Settlement 1949 | Penalty | November Settlement 1949 | Penalty | Collections to First Monday in January 1950 | Penalty | Delinquent on First Monday in January 1950 | Total Delinquent Tax and Penalty | Remarks |
|---|---|---|---|---|---|---|---|---|---|---|---|---|---|---|---|---|---|---|---|---|
| 1 | | H-145 / NH-200 | 58.66 | " | ✓ 3.44 | 59.44 | 1 | 1st Half Paid / 2nd Half Paid | MAY 21 1949 / JUN 20 1949 | 5070 / 7047 | | 29.72 | | 29.72 ✓ | | | | | | |
| 2 | | | | | | | 2 | | | | | | | | | | | | | |
| 3 | | | | | | | 3 | | | | | | | | | | | | | |
| 4 | | | | | | | 4 | | | | | | | | | | | | | |
| 5 | | H 27 | 4.18 | | | 4.18 | 5 | 1st Half Paid / 2nd Half Paid | MAY 21 1949 / JUN 20 1949 | 5070 / 7046 | | 2.09 | | 2.09 ✓ | | | | | | |
| 6 | | 45 | 6.88 | .18 | | 7.16 | 6 | PAID IN FULL | APR 19 1949 | 4622 | | 7.16 ✓ | | | | | | | | |
| 7 | Cond. Assess 5-23-49 | 72 / ~~45~~ | 11.94 / ~~6.77~~ | .30 / .18 | | 12.24 / 7.16 ✓ | 7 | Balance Paid / Part Paid | SEP 23 1949 / MAY 31 1949 | 6250 / 7994 | | 7.16 ✓ | | 5.08 ✓ | | | | | | 508 added 9/20/49 |
| 8 | | | | | | | 8 | | | | | | | | | | | | | |
| 9 | | | | | | | 9 | | | | | | | | | | | | | |
| 10 | | H-41 | 6.36 | | | 6.36 ✓ | 10 | PAID IN FULL | MAY 28 1949 | 5714 | | 6.36 ✓ | | | | | | | | |
| 11 | SOLD FOR TAXES | H 32 | 4.96 | | | 4.96 | 11 | PAID IN FULL | AUG 23 1949 | 11976 | | | | 4.96 ✓ | .12 | | | | | |
| 12 | | | | | | | 12 | | | | | | | | | | | | | |
| 13 | | | | | | | 13 | | | | | | | | | | | | | |
| 14 | SOLD FOR TAXES | H 32 | 4.96 | | | 4.96 | 14 | | | | | | | | | | | | | |
| 15 | | H 26 | 4.04 | | | 4.04 ✓ | 15 | PAID IN FULL | MAY 31 1949 | 9544 | | 4.04 ✓ | | | | | | | 4.96 + .546 | |
| 16 | | H-53 / NH-323 | 62.92 | 1.24 | | 65.16 ✓ | 16 | PAID IN FULL | APR 20 1949 | 3026 | | 65.16 ✓ | | | | | | | | |
| 17 | SOLD FOR TAXES | H-28 | 4.34 | | | 4.34 ✓ | 17 | PAID IN FULL | MAY 26 1949 | 5666 | | 4.34 ✓ | | | | | | | | |
| 18 | SOLD FOR TAXES | H-71 | 11.00 | | | 11.00 | 18 | | | | | | | | | | | | 11.00 + 1.10 | |
| 19 | | H 45 | 6.88 | .18 ✓ | | 7.62 ✓ | 19 | PAID IN FULL | JUL 18 1949 | 10031 | | | | 7.62 ✓ | .15 | | | | | |
| 20 | | | | | | | 20 | | | | | | | | | | | | | |
| | | NH 257 / 195 / 125 / 822 / 292 / 721 | a 60.98 / NH 122.58 | 2.56 | | 185.92 | | | | | na 9485 / a 3115 | 12.47 / 4.47 | | | | | | | 1.56 | |

5044<
418
716
716
636
406
406
404
6516
434
1100
762

186387

Form 54-D

# Assessment Roll and Tax List of Real Property in the Town of Bungo,



| | In Whose Name Assessed | To Whom Transferred | Description of Property: Subdivision | Sec. or Lot | Town or Block | Rng. | Number of Acres of Land (Acres / 100ths) | No. School District | Indicate Residential Tax or No Tax | Indicate Agricultural Tax or No Tax | True and Full Valuations: Land Exclusive of Structures and Improvements (Dollars) | Buildings and Other Structures (Dollars) | Machinery Permanently Attached to Real Estate (Dollars) | Total True and Full Value (Dollars) | Assessed Valuations: Rural: Homestead Up to $4,000 20% (Dollars) | Rural: Over $4,000 and Non-Homestead 33⅓% (Dollars) | All Other: Homestead Up to $4,000 25% (Dollars) | All Other: Over $4,000 and Non-Homestead 40% (Dollars) | Machinery Permanently Attached to Real Estate 33⅓% (Dollars) | Total Assessed Value (Dollars) | Total Assessed Value as Equalized by the Board of Review (Dollars) | Final Equalized Value (Dollars) |
|---|---|---|---|---|---|---|---|---|---|---|---|---|---|---|---|---|---|---|---|---|---|---|
| 1 | | | NE¼ of NE¼ | | | | 7 142 31 | 5 | | | | | | | | | | | | | | |
| 2 | | | NW¼ of NE¼ | | | | | | | | | | | | | | | | | | | |
| 3 | | | SW¼ of NE¼ | | | | | | | | | | | | | | | | | | | |
| 4 | | | SE¼ of NE¼ | | | | | | | | | | | | | | | | | | | |
| 5 | Robert + Bessie Clotch | | 12.6 acs of N½ of NW¼ of SE¼ | | | | 1260 | 5 (4-28) | 76 | | 63 | | | 63 | 13 | ~~21~~ | | | | 13 | ~~21~~ 20 | |
| 6 | " " | | 2.8 acs of NE¼ of SW¼ | | | | 280 | " | | | 21 | | | 21 | 4 | 7 | | | | 4 | 7 7 | |
| 7 | | | NW¼ of NW¼ | | | | | | | | | | | | | | | | | | | |
| 8 | | | SW¼ of NW¼ | | | | | | | | | | | | | | | | | | | |
| 9 | | | SE¼ of NW¼ | | | | | | | | | | | | | | | | | | | |
| 10 | Ole J + Inez M. Berg | | .46 ac of NW¼ of SE¼ | | | | 46 | 7 (4-28) | | | 15 | | | 15 | 3 | | | | | 3 | | |
| 11 | | | NE¼ of SW¼ | | | | | | | | | | | | | | | | | | | |
| 12 | | | NW¼ of SW¼ | | | | | | | | | | | | | | | | | | | |
| 13 | | | SW¼ of SW¼ | | | | | | | | | | | | | | | | | | | |
| 14 | | | SE¼ of SW¼ | | | | | | | | | | | | | | | | | | | |
| 15 | | | | | | | | | | | | | | | | | | | | | | |
| 16 | | | NE¼ of SE¼ | | | | | | | | | | | | | | | | | | | |
| 17 | | | NW¼ of SE¼ | | | | | | | | | | | | | | | | | | | |
| 18 | | | SW¼ of SE¼ | | | | | | | | | | | | | | | | | | | |
| 19 | | | SE¼ of SE¼ | | | | | | | | | | | | | | | | | | | |
| 20 | | | | | | | | | | | | | | | | | | | | | | |
| | | | | | | | 1586 | | | | 99 | | | 99 | ~~3~~ 20 | ~~28~~ | | | | ~~31~~ 20 | | |

| | Sold for Taxes | Validations by School Districts as Equalized by Department of Taxation: District No. ..... Rate ..... Mills (Dollars) | District No. ..... Rate ..... Mills (Dollars) | District No. ..... Rate ..... Mills (Dollars) | District No. ..... Rate ..... Mills (Dollars) | District No. ..... Rate ..... Mills (Dollars) | District No. ..... Rate ..... Mills (Dollars) | Tax including State Homestead ..... Mills ($ cts.) | State Tax on Non-Homestead 3.96 Mills ($ cts.) | Special Taxes ($ cts.) | Total Taxes ($ cts.) | Paid | When Paid: Month Day Year | Number of Receipt | March Settlement 1949 ($ cts.) | June Settlement 1949 ($ cts.) | Penalty ($ cts.) | November Settlement 1949 ($ cts.) | Penalty ($ cts.) | Collections to First Monday in January 1950 ($ cts.) | Penalty ($ cts.) | Delinquent on First Monday in January 1950 ($ cts.) | Total Delinquent Tax and Penalty ($ cts.) | Remarks |
|---|---|---|---|---|---|---|---|---|---|---|---|---|---|---|---|---|---|---|---|---|---|---|---|---|
| 1 | | | | | | | | | | | | | | | | | | | | | | | | |
| 2 | | | | | | | | | | | | | | | | | | | | | | | | |
| 3 | | | | | | | | | | | | | | | | | | | | | | | | |
| 4 | | | | | | | | | | | | | | | | | | | | | | | | |
| 5 | | | | # 13 | | | | 202 | | | 202 | 1st Half Paid MAY 21 1949 | | 5580 | | 101 ✓ | | | | | | | | |
| | | | | | | | | | | | | 2nd Half Paid JUN 10 1949 | | 7046 | | | | | | | | | | |
| 6 | | | | # 4 | | | | 62 | | | 62 ✓ | 1st Half Paid MAY 21 1949 | | 5580 | | 31 ✓ | | 31 ✓ | | | | | |
| | | | | | | | | | | | | 2nd Half Paid JUN 10 1949 | | 7046 | | | | | | | | | | |
| 7 | | | | | | | | | | | | | | | | | | | | | | | | |
| 8 | | | | | | | | | | | | | | | | | | | | | | | | |
| 9 | | | | | | | | | | | | | | | | | | | | | | | | |
| 10 | | | | # 3 | | | | 46 | | | 46 ✓ | PAID IN FULL AUG 23 1949 | | 11278 | | | | 46 ✓ | | | | | | |
| 11 | | | | | | | | | | | | | | | | | | | | | | | | |
| 12 | | | | | | | | | | | | | | | | | | | | | | | | |
| 13 | | | | | | | | | | | | | | | | | | | | | | | | |
| 14 | | | | | | | | | | | | | | | | | | | | | | | | |
| 15 | | | | | | | | | | | | | | | | | | | | | | | | |
| 16 | | | | | | | | | | | | | | | | | | | | | | | | |
| 17 | | | | | | | | | | | | | | | | | | | | | | | | |
| 18 | | | | | | | | | | | | | | | | | | | | | | | | |
| 19 | | | | | | | | | | | | | | | | | | | | | | | | |
| 20 | | | 3.10 # 114 | 50 | | | a 310 | | | | 310 | | | | | a 132 | | 178 | | | | | | |

Form 50 D. BRADY-BUTE COMPANY, MINNEAPOLIS

# Assessment Roll and Tax List of Real Property in the Town of Shingobee, Cass County, Minnesota, for Taxes for the Year 1948.



State of Minnesota

| In Whose Name Assessed | To Whom Transferred | Description of Property: Subdivision | Sec. or Lot | Town or Block | Rng. | Number of Acres of Land (Acres / 100ths) | No. School District | Indicate Homestead Yes or No | Indicate Agricultural Yes or No | True and Full Valuations: Land Exclusive of Structures and Improvements (Dollars) | Buildings and Other Structures (Dollars) | Machinery Permanently Attached to Real Estate (Dollars) | Total True and Full Value (Dollars) | Assessed Valuations: Rural: Homestead Up to $4,000 20% (Dollars) | Rural: Over $4,000 and Non-Homestead 33⅓% (Dollars) | All Other: Homestead Up to $4,000 25% (Dollars) | All Other: Over $4,000 and Non-Homestead 40% (Dollars) | Machinery Permanently Attached to Real Estate 33⅓% (Dollars) | Total Assessed Value (Dollars) | Total Assessed Value as Equalized by the Board of Review (Dollars) | Final Equalized Value (Dollars) |
|---|---|---|---|---|---|---|---|---|---|---|---|---|---|---|---|---|---|---|---|---|---|
| State of Minnesota | | | | | | | | | | | | | | | | | | | | | |
| | | 1 Govt Lot 1 and Lot 1 in "White" on Recovery Plat | S 147 | 31 | | | 5 | | | | | | | | | | | | | | |
| Earl Raymond + Amy S. Lusch | | 2 Lots 1, 2, 3 + 4 in "Red" on Recovery Plat | | | | 17.77 | | Yes | | 273 | 1450 | 51 | 1774 | 173 | 286 | | | 17 | 476 Na | | |
| R.O. + S.H. Simonson (each undivd ½ int) | | 3 All of Lot 2 lying E. of the line on Lot 1 in "Yellow" on Recovery Plat | | | | 11.46 | | " | | 225 | 3000 | | 3225 | 405 | 400 | | | | 805 Na | | |
| Minnie Agnes + Rose Anna De Flarin | | 4 Lot 2 in "White" on Recovery Plat | | | | 8.92 | | " | | 46 | | | 46 | 9 | | | | | 9 | | |
| | | 5 | | | | | | | | | | | | | | | | | | | |
| | | 6 Lot 3 in "Blue" on Recovery Plat | | | | | | | | | | | | | | | | | | | |
| Bert + Louise Woodford | | 7 Lot 4 in "Red" on Recovery Plat | | | | 10.30 | | Yes | | 110 | 220 | | 330 | 66 | | | | | 66 | | |
| Earl Raymond + Amy S. Lusch | | 8 Lot 3 in "White" on Recovery Plat | | | | 1.60 | | " | | 15 | | | 15 | 3 | | | | | 3 | | |
| Minnie Agnes + Rose Anna De Flarin | | 9 Lot 3 in "Blue" on Recovery Plat | | | | 1.60 | | " | | 15 | | | 15 | 3 | | | | | 3 | | |
| James N. + Nadine A. Livingston | | 10 Lot 5 S. of Rig. Lot 7 in "Blue" on Recovery Plat | | | | 3.00 | | " | | 56 | 365 | | 421 | 29 | 92 | | | | 121 Na | | |
| Geo. C. + Clarice J. Primus | | 11 Lot 5 N. of Rig. Lot 7 (W 209' and 209' in White on Recovery Plat | | | | 6.73 | | " | | 125 | 150 | | 275 | 57 | | | | | 57 | | |
| James N. + Nadine A. Livingston | | 12 W. 209' of Lot 5 Rig. on "Lake" E. of 209' in "Blue" on Recovery Plat | | | | 1.12 | | " | | 70 | 480 | | 550 | 110 | | | | | 110 Na | | |
| Walter S. + Magdaline H. Leslie | | 13 E. 6.65 acs of W ½ of S W ¼ on Lot 6 in "Yellow" on Recovery Plat | | | | 10.35 | | No | | 90 | | | 90 | | 30 | | | | 30 | | |
| A.J. Thompson | | 14 SE ¼ of S W ¼ N of Rig on Lot 4 in "Blue" on Recovery Plat | | | | 5.65 | | Yes | | 30 | | | 30 | 6 | | | | | 6 | | |
| Bert + Louise Woodford | | 15 "SE" of S W ¼ of Rig on Lot 5 in "Yellow" on Recovery Plat | | | | .72 | | " | | 5 | | | 5 | 1 | | | | | 1 | | |
| A.J. Thompson | | 16 NE ¼ of S E ¼ and Lot 3 in "Yellow" on Recovery Plat | | | | 13.60 | | " | | 146 | 260 | | 405 | 81 | | | | | 81 | | |
| R.O. + S.H. Simonson | | 17 Lot 1 in "Red" on Recovery Plat | | | | 14.80 | | " | | 70 | | | 70 | 14 | | | | | 14 Na | | |
| Bert + Louise Woodford | | 18 Lot 2 in "Blue" on Recovery Plat | | | | 3.86 | | " | | 20 | | | 20 | 4 | | | | | 4 | | |
| Earl Raymond + Amy S. Lusch | | 19 Lot 5 in "Red" on Recovery Plat | | | | 4.70 | | " | | 20 | | | 20 | 4 | | | | | 4 Na | | |
| Bert + Louise Woodford | | 20 Lot 1 in "Blue" on Recovery Plat Sec N. 232' | | | | 2.88 | | " | | 15 | | | 15 | 3 | | | | | 3 | | |
| | | | | | | 119.06 | | | | 1339 | 5925 | 51 | 7315 | 968 | 808 | | | 17 | 1793 | | |

Continued on next page

| Sold for Taxes | Validations by School Districts as Equalized by Department of Taxation: District No. / Rate / Mills / Dollars | Tax including State Homestead (Dollars / Cents) | State Tax on Non-Homestead 3.86 Mills ($ cts.) | Special Taxes ($ cts.) | Total Taxes ($ cts.) | Paid (Month Day Year) | When Paid | Number of Receipt | March Settlement 1949 ($ cts.) | June Settlement 1949 ($ cts.) | Penalty ($ cts.) | November Settlement 1949 ($ cts.) | Penalty ($ cts.) | Collections to First Monday in January 1950 ($ cts.) | Penalty ($ cts.) | Delinquent on First Monday in January 1950 ($ cts.) | Total Delinquent Tax and Penalty ($ cts.) | Remarks |
|---|---|---|---|---|---|---|---|---|---|---|---|---|---|---|---|---|---|---|
| | | | | | | | | | | | | | | | | | | |
| | | | | | | | | | | | | | | | | | | |
| | H 190 / 74 286 / H 405 / 74 400 | 8092 | 110 | | 8202 | | 2nd Half Paid OCT 20 1949 / 1st Half Paid MAY 31 1949 / 2nd Half Paid OCT 21 1949 / 1st Half Paid MAY 31 1949 | 12376 / 12377 / 12379 / 12378 | | 410 / 6920 | | 410 / 6920 | | | | | | |
| | | 12886 | 154 | | 12840 | | | | | | | | | | | | | |
| | H 9 | 140 | | | 140 | | PAID IN FULL NOV 4 - 1949 | 14823 | | | | 140 | 11 | 140 | 11 | | | |
| | | | | | | | | | | | | | | | | | | |
| | H 66 | 1024 | | | 1024 | | PAID IN FULL NOV 4 - 1949 | 14823 | | | | 1024 | 51 | 1024 | 51 | | | |
| | H 3 | 46 | | | 46 | | 2nd Half Paid OCT 20 1949 / 1st Half Paid MAY 31 1949 | 12377 / 12378 | | 23 | | 23 | | 46 | 04 | | | |
| | H 3 | 46 | | | 46 | | | | | | | | | | | | | |
| | H 29 / 74 92 | 2066 | 36 | | 2102 | | PAID IN FULL NOV 4 - 1949 / 2nd Half Paid OCT 20 1949 / 1st Half Paid MAY 31 1949 | 14823 / 12377 / 12378 | | 1051 | | 1051 | | | | | | |
| | H 57 | 884 | | | 884 | | PAID IN FULL MAY 31 1949 | 12553 | | 884 | | | | | | | | |
| | H 110 | 1870 | | | 1870 | | 2nd Half Paid OCT 20 1949 / 1st Half Paid MAY 31 1949 | 12377 / 12378 | | 935 | | 935 | | | | | | |
| | 30 | 46 | 12 | | 478 | | PAID IN FULL JUL 18 1949 | 12831 | | | | 478 | 10 | | | | | |
| | H 6 | 94 | | | 94 | | 1st Half Paid MAY 23 1949 / 2nd Half Paid OCT 2 1949 | 12444 / 12317 | | 47 | | 47 | | | | | | |
| | H 1 | 16 | | | 16 | | PAID IN FULL NOV 4 - 1949 | 14823 | | | | | | 16 | 01 | | | |
| | H 81 | 1256 | | | 1256 | | 2nd Half Paid OCT 2 1949 / 1st Half Paid MAY 23 1949 | 12317 / 12444 | | 628 | | 628 | | | | | | |
| | H 14 | 218 | | | 218 | | 1st Half Paid MAY 31 1949 / 2nd Half Paid OCT 2 1949 | 12787 / 12231 | | 109 | | 109 | | | | | | |
| | H 4 | 62 | | | 62 | | PAID IN FULL NOV 4 - 1949 | 14823 | | | | | | 62 | 05 | | | |
| | H 4 | 62 | | | 62 | | 2nd Half Paid OCT 20 1949 / 1st Half Paid MAY 31 1949 | 12007 / 12778 | | 31 | | 31 | | | | | | |
| | H 3 | 46 | | | 46 | | PAID IN FULL NOV 4 - 1949 | 14823 | | | | | | 46 | 04 | | | |
| | | | | | | | | | | | | | | | | | | |
| H 2351 / N 80 / 74 2881 | 234 / 22 / 1612 | a 4360 | 312 | 2.00 | 30396 | | | | Na 13907 22 | | | 14823 | | 1834 | | | | |
| | | Na 25714 | | | | | | | | | | | | | | | | |

Form 50 D

# Assessment Roll and Tax List of Real Property in the Town of Shingobee, Cass County, Minnesota, for Taxes for the Year 1948.



| | IN WHOSE NAME ASSESSED | TO WHOM TRANSFERRED | SUBDIVISION | Sec. or Lot | Town of Block | Rng. | Number of Acres of Land (Acres / 100ths) | No. School District | Individual Personal Tax or No | Individual Personal Tax or No | TRUE AND FULL VALUATIONS: LAND Exclusive of Structures and Improvements (Dollars) | BUILDINGS and Other Structures (Dollars) | MACHINERY Permanently Attached to Real Estate (Dollars) | TOTAL True and Full Value (Dollars) | ASSESSED VALUATIONS: RURAL: Homestead Up to $4,000 20% (Dollars) | RURAL: Over $4,000 and Non-Homestead 33⅓% (Dollars) | ALL OTHER: Homestead Up to $4,000 25% (Dollars) | ALL OTHER: Over $4,000 and Non-Homestead 40% (Dollars) | MACHINERY Permanently Attached to Real Estate 33⅓% (Dollars) | TOTAL ASSESSED VALUE (Dollars) | Total Assessed Value as Equalized by the Board of Review (Dollars) | FINAL EQUALIZED VALUE (Dollars) |
|---|---|---|---|---|---|---|---|---|---|---|---|---|---|---|---|---|---|---|---|---|---|---|
| 1 | Bert Woodford | | N.23' of Lot 1 in "Blue" on Resurvey Plat | 8 | 142 | 31 | 2.70 | 5 | Ho | | 35 | 40 | | 75 | 15 | | | | | 15 | | |
| 2 | A. J. Thompson | | 7.5 acs of S½ of SE¼ S. of Rg on Lot 4 in "Yellow" on Resurvey Plat | | | | 7.05 | | " | | 40 | | | 40 | 8 | | | | | 8 | | |
| 3 | Bert & Louise Woodford | | Lot 6 in "Blue" on Resurvey Plat | | | | 1.20 | | " | | 15 | | | 15 | 3 | | | | | 3 | | |
| | " " | | 7.6 & 8.8 acs of SW¼ of SE¼ on Lot 2 in "Blue" on Resurvey Plat | | | | 3.80 | | " | | 25 | | | 25 | 5 | | | | | 5 | | |
| | State of Minnesota | | 1.56 acs of SE¼ of SE¼ S of Rgr Lot 5 in "White" on Resurvey Plat SE¼ of SE¼ N. of Rgr on Lot 3 in "Yellow" on Resurvey Plat | | | | | | | | | | | | | | | | | | | |
| | R. O. & S. H. Simonson | | | | | | 11.22 | | Ho | | 75 | | | 75 | 15 | | | | | 15 | | |
| 7 | | | N W ¼ of N W ¼ | | | | | | | | | | | | | | | | | | | |
| 8 | | | S W ¼ of N W ¼ | | | | | | | | | | | | | | | | | | | |
| 9 | | | S E ¼ of N W ¼ | | | | | | | | | | | | | | | | | | | |
| 10 | | | | | | | | | | | | | | | | | | | | | | |
| 11 | | | N E ¼ of S W ¼ | | | | | | | | | | | | | | | | | | | |
| 12 | | | N W ¼ of S W ¼ | | | | | | | | | | | | | | | | | | | |
| 13 | | | S W ¼ of S W ¼ | | | | | | | | | | | | | | | | | | | |
| 14 | | | S E ¼ of S W ¼ | | | | | | | | | | | | | | | | | | | |
| 15 | | | | | | | | | | | | | | | | | | | | | | |
| 16 | | | N E ¼ of S E ¼ | | | | | | | | | | | | | | | | | | | |
| 17 | | | N W ¼ of S E ¼ | | | | | | | | | | | | | | | | | | | |
| 18 | | | S W ¼ of S E ¼ | | | | | | | | | | | | | | | | | | | |
| 19 | | | S E ¼ of S E ¼ | | | | | | | | | | | | | | | | | | | |
| 20 | | | | | | | | | | | | | | | | | | | | | | |
| | | | | | | | 25.97 | | | | 190 | 40 | | 230 | 46 | | | | | 46 | | |

| | SOLD FOR TAXES | VALUATIONS BY SCHOOL DISTRICTS AS EQUALIZED BY DEPARTMENT OF TAXATION: District No. ..... Rate ..... Mills (Dollars) | District No. ..... Rate ..... Mills (Dollars) | District No. ..... Rate ..... Mills (Dollars) | District No. 5 Rate 25.8 Mills (Dollars) | District No. ..... Rate ..... Mills (Dollars) | District No. ..... Rate ..... Mills (Dollars) | Tax including State Homestead ..... Mills ($ cts.) | State Tax on Non-Homestead 7.8 Mills ($ cts.) | SPECIAL TAXES ($ cts.) | TOTAL TAXES ($ cts.) |
|---|---|---|---|---|---|---|---|---|---|---|---|
| 1 | | | | H-15 | | | | 232 | 6 | | 238 |
| 2 | | | | H-8 | | | | 124 | | | 124 |
| 3 | | | | H-3 | | | | 46 | | | 46 |
| 4 | | | | H-5 | | | | 78 | | | 78 |
| 5 | | | | | | | | | | | |
| 6 | | | | H-15 | | | | 232 | | | 232 |
| 7 | | | | | | | | | | | |
| 8 | | | | | | | | | | | |
| 9 | | | | | | | | | | | |
| 10 | | | | | | | | | | | |
| 11 | | | | | | | | | | | |
| 12 | | | | | | | | | | | |
| 13 | | | | | | | | | | | |
| 14 | | | | | | | | | | | |
| 15 | | | | | | | | | | | |
| 16 | | | | | | | | | | | |
| 17 | | | | | | | | | | | |
| 18 | | | | | | | | | | | |
| 19 | | | | | | | | | | | |
| 20 | | | | | | | | | | | |
| | | 718 | | | | | | | | | |
| | | 11 | | | | | | | | | |
| | | 714 | 46 | | | a | 712 | | | | 718 |

| | PAID | WHEN PAID (Month Day Year) | Number of Receipt | March Settlement 1949 ($ cts.) | June Settlement 1949 ($ cts.) | Penalty ($ cts.) | November Settlement 1949 ($ cts.) | Penalty ($ cts.) | Collections in First Monday in January 1950 ($ cts.) | Penalty ($ cts.) | Delinquent on First Monday in January 1950 ($ cts.) | Total Delinquent Tax and Penalty ($ cts.) | REMARKS |
|---|---|---|---|---|---|---|---|---|---|---|---|---|---|
| 1 | PAID IN FULL | NOV 4 - 1949 | 14023 | | | | ~~238~~ | | 238 | 19 | | | |
| 2 | 1st Half Paid / 2nd Half Paid | MAY 23 1949 / OCT 3 1949 | 5449 / 12371 | | 62 | | 62 | | | | | | |
| 3 | PAID IN FULL | NOV 4 - 1949 | 14023 | | | | ~~46~~ | | 46 | 04 | | | |
| 4 | PAID IN FULL | NOV 4 - 1949 | 14023 | | | | ~~78~~ | | 78 | 06 | | | |
| 5 | | | | | | | | | | | | | |
| 6 | 1st Half Paid / 2nd Half Paid | MAY 31 1949 / OCT 3 1949 | 6787 / 12371 | | 116 | | 116 | | | | | | |
| 7 | | | | | | | | | | | | | |
| 8 | | | | | | | | | | | | | |
| 9 | | | | | | | | | | | | | |
| 10 | | | | | | | | | | | | | |
| 11 | | | | | | | | | | | | | |
| 12 | | | | | | | | | | | | | |
| 13 | | | | | | | | | | | | | |
| 14 | | | | | | | | | | | | | |
| 15 | | | | | | | | | | | | | |
| 16 | | | | | | | | | | | | | |
| 17 | | | | | | | | | | | | | |
| 18 | | | | | | | | | | | | | |
| 19 | | | | | | | | | | | | | |
| 20 | | | | | | | | | | | | | |
| | | | | a 178 | | | 178 | | 36.6 | | | | |

Form 5C D Revised Statutes 1927, Section 2

# Assessment Roll and Tax List of Real Property in the Town of Shingobee, Cass County, Minnesota, for Taxes for the Year 1948.



| | In Whose Name Assessed | To Whom Transferred | Description of Property: Subdivision | Sec. or Lot | Town or Block | Reg. | Number of Acres of Land: Acres | 100ths | No. School District | Indicate Homestead Tax by Sa | Indicate Agricultural Tax by Sa | True and Full Valuations: Land Exclusive of Structures and Improvements (Dollars) | Buildings and Other Structures (Dollars) | Machinery Permanently Attached to Real Estate (Dollars) | Total True and Full Value (Dollars) | Assessed Valuations: Rural: Homestead Up to $4,000 20% (Dollars) | Rural: Over $4,000 and Non-Homestead 33⅓% (Dollars) | All Other: Homestead Up to $4,000 25% (Dollars) | All Other: Over $4,000 and Non-Homestead 40% (Dollars) | Machinery Permanently Attached to Real Estate 33⅓% (Dollars) | Total Assessed Value (Dollars) | Total Assessed Value as Equalized by the Board of Review (Dollars) | Final Equalized Value (Dollars) |
|---|---|---|---|---|---|---|---|---|---|---|---|---|---|---|---|---|---|---|---|---|---|---|---|
| 1 | | | NE ¼ of NE ¼ | 9 | 142 | 31 | | | 5 | | | | | | | | | | | | | | |
| 2 | | | NW ¼ of NE ¼ | | | | | | | | | | | | | | | | | | | | |
| 3 | | | SW ¼ of NE ¼ | | | | | | | | | | | | | | | | | | | | |
| 4 | | | SE ¼ of NE ¼ | | | | | | | | | | | | | | | | | | | | |
| 5 | Sverre Odegaard | | Lot 1 less 6.33 acres Hy | | | | 10 | 42 | | No | | 27 | | | 27 | | 9 | | | | 9 | | |
| 6 | ~~Frank Kobza~~, | Carl A. + Louise Miller | ~~NE ¼ of NW ¼~~ Lot 3 | | | | 31 | 25 | | No | | 630 | 1120 | 80 | 1830 | ~~266~~ 230 | 200 | | | | ~~266~~ 430 | 266 72 | |
| 7 | | | NW ¼ of NW ¼ | | | | | | | | | | | | | | | | | | | | |
| 8 | | | SW ¼ of NW ¼ | | | | | | | | | | | | | | | | | | | | |
| 9 | | | SE ¼ of NW ¼ | | | | | | | | | | | | | | | | | | | | |
| 10 | | | | | | | | | | | | | | | | | | | | | | | |
| 11 | | | NE ¼ of SW ¼ | | | | | | | | | | | | | | | | | | | | |
| 12 | | Applied to Edith P. Bunten, Matt Mai | NW ¼ of SW ¼ | | | | | | | | | | | | | | | | | | | | |
| 13 | | Elsie Rapp's int, Grace F. Sabbert's int. | SW ¼ of SW ¼ less Hy | | | | 40 | | | No | | 216 | | | 216 | | 72 | | | | 72 | | |
| 14 | | " " " " | | | | | 35 | | | " | | 189 | | | 189 | | 63 | | | | 63 | | |
| 15 | | ~~Frank Kobza~~, | ~~SE ¼ of SW ¼~~ Lot 4 | | | | 44 | 50 | | No | | 420 | 500 | | 920 | 184 | | | | | 184 | 184 72 | |
| 16 | | Applied to Edith P. Bunten, Elsie Rapp's int, | ~~NE ¼ of SE ¼~~ Lot 2 | | | | 40 | | | No | | 260 | 180 | | 540 | | 180 | | | | 180 | | |
| 17 | | | NW ¼ of SE ¼ | | | | | | | | | | | | | | | | | | | | |
| 18 | | | SW ¼ of SE ¼ | | | | | | | | | | | | | | | | | | | | |
| 19 | | | SE ¼ of SE ¼ | | | | | | | | | | | | | | | | | | | | |
| 20 | | | | | | | | | | | | | | | | | | | | | | | |
| | | | | | | | 201 | 17 | | | | 1842 | 1800 | 80 | 3722 | 550 414 | 324 324 | | | | 874 738 | | |

Validations by School Districts is Equalized by Department of Taxation

| | Sold for Taxes | District No. / Rate / Mills / Dollars | District No. / Rate / Mills / Dollars | District No. / Rate / Mills / Dollars | District No. / Rate / Mills / Dollars | District No. / Rate / Mills / Dollars | District No. / Rate / Mills / Dollars | Tax including State Homestead (Mills) $ cts. | State Tax on Non-Homestead 5.8 Mills $ cts. | Special Taxes $ cts. | Total Taxes $ cts. |
|---|---|---|---|---|---|---|---|---|---|---|---|
| 1 | | | | | | | | | | | |
| 2 | | | | | | | | | | | |
| 3 | | | | | | | | | | | |
| 4 | | | | | | | | | | | |
| 5 | SOLD FOR TAXES | | | | 9 | | | 140 | 04 | | 144 |
| 6 | | | | | H-230 | | | 7310 | 78 | | 7388 |
| 7 | | | | | HH-200 | | | | | | |
| 8 | | | | | | | | | | | |
| 9 | | | | | | | | | | | |
| 10 | | | | | | | | | | | |
| 11 | | | | | | | | | | | |
| 12 | | | | | 72 | | | 1116 | 28 | | 1144 |
| 13 | | | | | 63 | | | 976 | 24 | | 1000 |
| 14 | | | | | H 184 | | | 3128 | | | 3128 |
| 15 | | | | | | | | | | | |
| 16 | | | | | 180 | | | 2790 | 70 | | 2860 |
| 17 | | | | | | | | | | | |
| 18 | | | | | | | | | | | |
| 19 | | | | | | | | | | | |
| 20 | | | | | | | | | | | |
| | | 14 / 04 | 414 / 324 | 738 / 738 | a | | 22 | 204 | | | 5664 |
| | | | 324 | 614 | ma | | 104 39 | | | | |

| | Paid | When Paid: Month Day Year | Number of Receipt | March Settlement 1949 $ cts. | June Settlement 1949 $ cts. | Penalty $ cts. | November Settlement 1949 $ cts. | Penalty $ cts. | Collections to First Monday in January 1950 $ cts. | Penalty $ cts. | Delinquent on First Monday in January 1950 $ cts. | Total Delinquent Tax and Penalty $ cts. | Remarks |
|---|---|---|---|---|---|---|---|---|---|---|---|---|---|
| 1 | | | | | | | | | | | | | |
| 2 | | | | | | | | | | | | | |
| 3 | | | | | | | | | | | | | |
| 4 | | | | | | | | | | | | | |
| 5 | | | | | | | | | | | | | |
| 6 | PAID IN FULL MAY 10 1949 | 5389 | | | 7388 | | | | | | | | |
| 7 | | | | | | | | | | | | | |
| 8 | | | | | | | | | | | | | |
| 9 | | | | | | | | | | | | | |
| 10 | | | | | | | | | | | | | |
| 11 | | | | | | | | | | | | | |
| 12 | 2nd Half Paid MAR 29 1949 | 4377 | | 572 | | | | | | | | | |
| 13 | 1st Half Paid MAR 25 1949 | 4237 | | 572 | | | | | | | | | |
| 14 | 2nd Half Paid MAR 29 1949 | 4377 | | 500 | | | | | | | | | |
| 15 | 1st Half Paid MAR 25 1949 | 4237 | | 500 | | | | | | | | | |
| 16 | PAID IN FULL MAY 10 1949 | 5389 | | 3128 | | | | | | | | | |
| 17 | | | | | | | | | | | | | |
| 18 | 2nd Half Paid MAR 29 1949 | 4377 | | 1430 | | | | | | | | | |
| 19 | 1st Half Paid MAR 25 1949 | 4237 | | 1430 | | | | | | | | | |
| 20 | | | | | | | | | | | | | |
| | | | | mg 185 16 | | | | | | | | | |
| | | | | a 5004 | | | | | | | | | |

Assessment Roll and Tax List of Real Property in the Town of Shingobee, Cass County, Minnesota, for Taxes for the Year 1948.



Form 5CD

| | IN WHOSE NAME ASSESSED | TO WHOM TRANSFERRED | DESCRIPTION OF PROPERTY: SUBDIVISION | Sec. or Lot | Town or Block | Rng. | Number of Acres of Land: Acres | 100ths | No. School District | Indicate Homestead Tax or No | Indicate Agricultural Tax or No | TRUE AND FULL VALUATIONS: LAND Exclusive of Structures and Improvements (Dollars) | BUILDINGS and Other Structures (Dollars) | MACHINERY Permanently Attached to Real Estate (Dollars) | TOTAL True and Full Value (Dollars) | ASSESSED VALUATIONS: RURAL: Homestead Up to $4,000 20% (Dollars) | RURAL: Over $4,000 and Non-Homestead 33⅓% (Dollars) | ALL OTHER: Homestead Up to $4,000 25% (Dollars) | ALL OTHER: Over $4,000 and Non-Homestead 40% (Dollars) | MACHINERY Permanently Attached to Real Estate 33⅓% (Dollars) | TOTAL ASSESSED VALUE (Dollars) | Total Assessed Value as Equalized by the Board of Review (Dollars) | FINAL EQUALIZED VALUE (Dollars) |
|---|---|---|---|---|---|---|---|---|---|---|---|---|---|---|---|---|---|---|---|---|---|---|---|
| 1 | Ethel L. Peterson | | ~~N E ¼ of N W ¼~~ Lot 1 | 10 | 142 | 31 | 19 | | 5 | ✓ | | 135 | 120 | | 255 | | 85 | | | | 85 | | |
| 2 | | | N W ¼ of N E ¼ | | | | | | | | | | | | | | | | | | | | |
| 3 | | | S W ¼ of N E ¼ | | | | | | | | | | | | | | | | | | | | |
| 4 | | | S E ¼ of N E ¼ | | | | | | | | | | | | | | | | | | | | |
| 5 | | | | | | | | | | | | | | | | | | | | | | | |
| 6 | | | N E ¼ of N W ¼ | | | | | | | | | | | | | | | | | | | | |
| 7 | | | N W ¼ of N W ¼ | | | | | | | | | | | | | | | | | | | | |
| 8 | | | S W ¼ of N W ¼ | | | | | | | | | | | | | | | | | | | | |
| 9 | | | S E ¼ of N W ¼ | | | | | | | | | | | | | | | | | | | | |
| 10 | | | | | | | | | | | | | | | | | | | | | | | |
| 11 | | | N E ¼ of S W ¼ | | | | | | | | | | | | | | | | | | | | |
| 12 | | | N W ¼ of S W ¼ | | | | | | | | | | | | | | | | | | | | |
| 13 | | | S W ¼ of S W ¼ | | | | | | | | | | | | | | | | | | | | |
| 14 | | | S E ¼ of S W ¼ | | | | | | | | | | | | | | | | | | | | |
| 15 | | | | | | | | | | | | | | | | | | | | | | | |
| 16 | | | N E ¼ of S E ¼ | | | | | | | | | | | | | | | | | | | | |
| 17 | | | N W ¼ of S E ¼ | | | | | | | | | | | | | | | | | | | | |
| 18 | | | S W ¼ of S E ¼ | | | | | | | | | | | | | | | | | | | | |
| 19 | | | S E ¼ of S E ¼ | | | | | | | | | | | | | | | | | | | | |
| 20 | | | | | | | | | | | | | | | | | | | | | | | |
| | | | | | | | 19 | | | | | 135 | 120 | | 255 | | 85 | | | | 85 | | |

| | SOLD FOR TAXES | VALUATIONS BY SCHOOL DISTRICTS AS EQUALIZED BY DEPARTMENT OF TAXATION: District No. ..... Rate ..... Mills (Dollars) | District No. ..... Rate ..... Mills (Dollars) | District No. ..... Rate ..... Mills (Dollars) | District No. 2 Rate 66 Mills 1350.07 (Dollars) | District No. ..... Rate ..... Mills (Dollars) | District No. ..... Rate ..... Mills (Dollars) | Tax including State Homestead ..... Mills ($ cts.) | State Tax on Non-Homestead 5.4 Mills ($ cts.) | SPECIAL TAXES ($ cts.) | TOTAL TAXES ($ cts.) | | PAID | WHEN PAID (Month Day Year) | Number of Receipt | March Settlement 1949 ($ cts.) | June Settlement 1949 ($ cts.) | Penalty ($ cts.) | November Settlement 1949 ($ cts.) | Penalty ($ cts.) | Collections to First Monday in January 1950 ($ cts.) | Penalty ($ cts.) | Delinquent on First Monday in January 1950 ($ cts.) | Total Delinquent Tax and Penalty ($ cts.) | REMARKS |
|---|---|---|---|---|---|---|---|---|---|---|---|---|---|---|---|---|---|---|---|---|---|---|---|---|
| 1 | | | | | 85 | | | 1318 | 32 | | 1350 ✓ | 1 | PAID IN FULL MAY 27 1949 | | 6273 | | 1350 ✓ | | | | | | | |
| 2 | | | | | | | | | | | | 2 | | | | | | | | | | | | |
| 3 | | | | | | | | | | | | 3 | | | | | | | | | | | | |
| 4 | | | | | | | | | | | | 4 | | | | | | | | | | | | |
| 5 | | | | | | | | | | | | 5 | | | | | | | | | | | | |
| 6 | | | | | | | | | | | | 6 | | | | | | | | | | | | |
| 7 | | | | | | | | | | | | 7 | | | | | | | | | | | | |
| 8 | | | | | | | | | | | | 8 | | | | | | | | | | | | |
| 9 | | | | | | | | | | | | 9 | | | | | | | | | | | | |
| 10 | | | | | | | | | | | | 10 | | | | | | | | | | | | |
| 11 | | | | | | | | | | | | 11 | | | | | | | | | | | | |
| 12 | | | | | | | | | | | | 12 | | | | | | | | | | | | |
| 13 | | | | | | | | | | | | 13 | | | | | | | | | | | | |
| 14 | | | | | | | | | | | | 14 | | | | | | | | | | | | |
| 15 | | | | | | | | | | | | 15 | | | | | | | | | | | | |
| 16 | | | | | | | | | | | | 16 | | | | | | | | | | | | |
| 17 | | | | | | | | | | | | 17 | | | | | | | | | | | | |
| 18 | | | | | | | | | | | | 18 | | | | | | | | | | | | |
| 19 | | | | | | | | | | | | 19 | | | | | | | | | | | | |
| 20 | | | | | | | | | | | | 20 | | | | | | | | | | | | |
| | | 214 | 85 | | 1316 | | 32 | 1350 | | | | | | | | a 1350 | | | | | | | | |

Form 5CD

# Assessment Roll and Tax List of Real Property in the Town of Shingobee, Cass County, Minnesota, for Taxes for the Year 1948.



| | IN WHOSE NAME ASSESSED | TO WHOM TRANSFERRED | DESCRIPTION OF PROPERTY: SUBDIVISION | Sec. or Lot | Town or Block | Reg. | Number of Acres of Land: Acres | 100ths | No. School District | Indicate Homestead Tax by Ha | Indicate Applied Homestead Tax by Ha | TRUE AND FULL VALUATIONS: LAND Exclusive of Structures and Improvements (Dollars) | BUILDINGS and Other Structures (Dollars) | MACHINERY Permanently Attached to Real Estate (Dollars) | TOTAL True and Full Value (Dollars) | ASSESSED VALUATIONS: RURAL: Homestead Up to $4,000 20% (Dollars) | RURAL: Over $4,000 and Non-Homestead 33⅓% (Dollars) | ALL OTHER: Homestead Up to $4,000 25% (Dollars) | ALL OTHER: Over $4,000 and Non-Homestead 40% (Dollars) | MACHINERY Permanently Attached to Real Estate 33⅓% (Dollars) | TOTAL ASSESSED VALUE (Dollars) | Total Assessed Value as Equalized by the Board of Review (Dollars) | FINAL EQUALIZED VALUE (Dollars) |
|---|---|---|---|---|---|---|---|---|---|---|---|---|---|---|---|---|---|---|---|---|---|---|---|
| | | | 1 NE ¼ of NE ¼ | 11 | 142 | 31 | | | 5 | | | | | | | | | | | | | | |
| | | | 2 NW ¼ of NE ¼ | | | | | | | | | | | | | | | | | | | | |
| State of Minnesota | | | 3 W½ of SW ¼ of NE ¼ | | | | | | | | | | | | | | | | | | | | |
| Nathaniel C. + Bertha Bennett | | | 4 ½ acc of ~~NE¼ of NE¼~~ Lot 2 | | | | 50 | | 76 | | | 9 | | | 9 | | 3 | | | | 3 | | |
| N. C. Bennett | | | 5 ~~N½ of Lot 2 less platted & less ½ acc.~~ | | | | 26 | 63 | 76 | | | 135 | | | 135 | | 45 | | | | 45 | | |
| | | | 6 NE ¼ of NW ¼ | | | | | | | | | | | | | | | | | | | | |
| Leonard Paterson | | | 7 NW ¼ of NW ¼ | | | | 40 | | 76 | | | 144 | | | 144 | | 48 | | | | 48 | | |
| Ethel L. Paterson | | | 8 ~~SW ¼ of NW ¼~~ Lot 1 | | | | 38 | | 76 | | | 144 | | | 144 | | 48 | | | | 48 | | |
| State of Minnesota | | | 9 W½ of SE ¼ of NW ¼ | | | | | | | | | | | | | | | | | | | | |
| James C. + Inez M. Lund's, John W. + Norma V. Reed's | John L. Parma of Reed | | 10 Lot 6 | 12 | 142 | 31 | 22 | | 5 | | 76 | 72 | | | 72 | | 24 | | | | 24 | | |
| State of Minnesota | | | 11 W½ of ~~NW¼ of NW¼~~ NE¼ | | | | | | | | | | | | | | | | | | | | |
| | | | 12 E½ of ~~NW¼ of NW¼~~ NW¼ of NE¼ | | | | | | | | | | | | | | | | | | | | |
| U. S. of America | | | 13 SW ¼ of SW ¼ | | | | | | | | | | | | | | | | | | | | |
| | | | 14 SE ¼ of SW ¼ | | | | | | | | | | | | | | | | | | | | |
| | | | 15 Lot 1 | | | | | | | | | | | | | | | | | | | | |
| | | | 16 NE ¼ of SE ¼ | | | | | | | | | | | | | | | | | | | | |
| State of Minnesota | | | 17 ~~NW ¼ of SE¼~~ Lot 3 | | | | | | | | | | | | | | | | | | | | |
| Charles Monroe Quillette | | | 18 ~~SW ¼ of NW ¼~~ Lot 8 less ½ acc & less 3 acc + Cemetery | | | | 10 | (740?) | 76 | | | 90 | | | 90 | | 30 | | | | 30 | | |
| State of Minnesota | | | 19 ~~SW ¼ of NW ¼~~ Part of Lot 8 | | | | | | | | | | | | | | | | | | | | |
| Edward Johnson | | | 20 3 acc. of Lot 8 | | | | 3 | | 76 | | | 27 | | | 27 | | 9 | | | | 9 | | |
| | | | | | | | 140 | 13 | | | | 621 | | | 621 | | 207 | | | | 207 | | |

Cass County, Minnesota, for Taxes for the Year 1948.

| | SOLD FOR TAXES | VALUATIONS BY SCHOOL DISTRICTS AS EQUALIZED BY DEPARTMENT OF TAXATION: District No. ..... Rate ..... Mills (Dollars) | District No. ..... Rate ..... Mills (Dollars) | District No. 3 Rate ..... Mills (Dollars) | District No. ..... Rate ..... Mills (Dollars) | District No. ..... Rate ..... Mills (Dollars) | Tax including State Homestead ..... Mills ($ cts.) | State Tax on Non-Homestead 28.6 Mills ($ cts.) | SPECIAL TAXES ($ cts.) | TOTAL TAXES ($ cts.) | PAID: Month Day Year | Number of Receipt | March Settlement 1949 ($ cts.) | June Settlement 1949 ($ cts.) | Penalty ($ cts.) | November Settlement 1949 ($ cts.) | Penalty ($ cts.) | Collections to First Monday in January 1950 ($ cts.) | Penalty ($ cts.) | Delinquent on First Monday in January 1950 ($ cts.) | Total Delinquent Tax and Penalty ($ cts.) | REMARKS |
|---|---|---|---|---|---|---|---|---|---|---|---|---|---|---|---|---|---|---|---|---|---|---|
| 1 | | | | | | | | | | | | | | | | | | | | | | |
| 2 | | | | | | | | | | | | | | | | | | | | | | |
| 3 | | | | | | | | | | | | | | | | | | | | | | |
| 4 | | | | 3 | | | 46 | | | 46 | PAID IN FULL MAY 31 1949 | 7325 | | 46 | | | | | | | | |
| 5 | | | | 45 | | | 698 | 18 | | 716 | PAID IN FULL MAY 31 1949 | 7325 | | 716 | | | | | | | | |
| 6 | | | | | | | | | | | | | | | | | | | | | | |
| 7 | | | | 48 | | | 744 | 18 | | 762 | PAID IN FULL MAY 27 1949 | 6278 | | 762 | | | | | | | | |
| 8 | | | | 48 | | | 744 | 18 | | 762 | PAID IN FULL MAY 27 1949 | 6278 | | 762 | | | | | | | | |
| 9 | | | | | | | | | | | | | | | | | | | | | | |
| 10 | | | | 24 | | | 372 | 10 | | 382 | PAID IN FULL MAY 31 1949 | 9529 | | 382 | | | | | | | | |
| 11 | | | | | | | | | | | | | | | | | | | | | | |
| 12 | | | | | | | | | | | | | | | | | | | | | | |
| 13 | | | | | | | | | | | | | | | | | | | | | | |
| 14 | | | | | | | | | | | | | | | | | | | | | | |
| 15 | | | | | | | | | | | | | | | | | | | | | | |
| 16 | | | | | | | | | | | | | | | | | | | | | | |
| 17 | | | | | | | | | | | | | | | | | | | | | | |
| 18 | | | | 30 | | | 466 | 12 | | 478 | PAID IN FULL MAY 31 1949 | 9534 | | 478 | | | | | | | | |
| 19 | | | | | | | | | | | | | | | | | | | | | | |
| 20 | | 36 | | 9 | | | 135 | 04 | | 144 | PAID IN FULL MAY 6 1949 | 5099 | | 144 | | | | | | | | |
| | | 36 | | 207 | | a | 3216 | 80 | | 3296 | | | a | 3296 | | | | | | | | |

Form 52 D (Full size sheet, assessor)

# Assessment Roll and Tax List of Real Property in the Town of Shingobee, Cass County, Minnesota, for Taxes for the Year 1948.



| | IN WHOSE NAME ASSESSED | TO WHOM TRANSFERRED | DESCRIPTION OF PROPERTY: SUBDIVISION | Sec. or Lot | Town or Block | Rng. | Number of Acres of Land: Acres | 100ths | No. School District | Indicate Homestead Tax w/ Ho | Indicate Agricultural Tax w/ Ag | TRUE AND FULL VALUATIONS: LAND Exclusive of Structures and Improvements (Dollars) | BUILDINGS and Other Structures (Dollars) | MACHINERY Permanently Attached to Real Estate (Dollars) | TOTAL True and Full Value (Dollars) | ASSESSED VALUATIONS: RURAL: Homestead Up to $4,000 20% (Dollars) | RURAL: Over $4,000 and Non-Homestead 33⅓% (Dollars) | ALL OTHER: Homestead Up to $4,000 25% (Dollars) | ALL OTHER: Over $4,000 and Non-Homestead 40% (Dollars) | MACHINERY Permanently Attached to Real Estate 33⅓% (Dollars) | TOTAL ASSESSED VALUE (Dollars) | Total Assessed Value as Equalized by the Board of Review (Dollars) | FINAL EQUALIZED VALUE (Dollars) |
|---|---|---|---|---|---|---|---|---|---|---|---|---|---|---|---|---|---|---|---|---|---|---|---|
| 1 | U. S. of America in trust for Minn. Chippewa Tribe | | E½ of NE¼ of NE¼ | 13 | 142 | 31 | | | 5 | | | | | | | | | | | | | | |
| 2 | | | NW¼ of NE¼ | | | | | | | | | | | | | | | | | | | | |
| 3 | | | SW¼ of NE¼ | | | | | | | | | | | | | | | | | | | | |
| 4 | | | SE¼ of NE¼ | | | | | | | | | | | | | | | | | | | | |
| 5 | | | | | | | | | | | | | | | | | | | | | | | |
| 6 | Faye C. Andrews | | NE¼ of NW¼ Lot 1 | 15 | 142 | 31 | 1 | 12 | 16 | | | 18 | | | 18 | | 6 | | | | 6 | | |
| 7 | | | NW¼ of NW¼ | | | | | | | | | | | | | | | | | | | | |
| 8 | | | SW¼ of NW¼ | | | | | | | | | | | | | | | | | | | | |
| 9 | | | SE¼ of NW¼ | | | | | | | | | | | | | | | | | | | | |
| 10 | | | | | | | | | | | | | | | | | | | | | | | |
| 11 | | | NE¼ of SW¼ | | | | | | | | | | | | | | | | | | | | |
| 12 | | | NW¼ of SW¼ | | | | | | | | | | | | | | | | | | | | |
| 13 | | | SW¼ of SW¼ | | | | | | | | | | | | | | | | | | | | |
| 14 | | | SE¼ of SW¼ | | | | | | | | | | | | | | | | | | | | |
| 15 | | | | | | | | | | | | | | | | | | | | | | | |
| 16 | | | NE¼ of SE¼ | | | | | | | | | | | | | | | | | | | | |
| 17 | | | NW¼ of SE¼ | | | | | | | | | | | | | | | | | | | | |
| 18 | | | SW¼ of SE¼ | | | | | | | | | | | | | | | | | | | | |
| 19 | | | SE¼ of SE¼ | | | | | | | | | | | | | | | | | | | | |
| 20 | | | | | | | | | | | | | | | | | | | | | | | |
| | | | | | | | 1 | 12 | | | | 18 | | | 18 | | 6 | | | | 6 | | |

| | SOLD FOR TAXES | VALUATIONS BY SCHOOL DISTRICTS AS EQUALIZED BY DEPARTMENT OF TAXATION: District No. ..... Rate ..... Mills (Dollars) | District No. ..... Rate ..... Mills (Dollars) | District No. ..... Rate ..... Mills (Dollars) | District No. 2 Rate 26.61 Mills (Dollars) | District No. ..... Rate ..... Mills (Dollars) | District No. ..... Rate ..... Mills (Dollars) | Tax including State Homestead ..... Mills ($ cts.) | State Tax on Non-Homestead 3.84 Mills ($ cts.) | SPECIAL TAXES ($ cts.) | TOTAL TAXES ($ cts.) | PAID | WHEN PAID (Month Day Year) | Number of Receipt | March Settlement 1949 ($ cts.) | June Settlement 1949 ($ cts.) | Penalty ($ cts.) | November Settlement 1949 ($ cts.) | Penalty ($ cts.) | Collections to First Monday in January 1950 ($ cts.) | Penalty ($ cts.) | Delinquent on First Monday in January 1950 ($ cts.) | Total Delinquent Tax and Penalty ($ cts.) | REMARKS |
|---|---|---|---|---|---|---|---|---|---|---|---|---|---|---|---|---|---|---|---|---|---|---|---|---|
| 1 | | | | | | | | | | | | | | | | | | | | | | | | |
| 2 | | | | | | | | | | | | | | | | | | | | | | | | |
| 3 | | | | | | | | | | | | | | | | | | | | | | | | |
| 4 | | | | | | | | | | | | | | | | | | | | | | | | |
| 5 | | | | | | | | | | | | | | | | | | | | | | | | |
| 6 | | | | | 6 | | | 94 | 02 | | 96 | PAID IN FULL | MAY 31 1949 | 7803 | | | 96 | | | | | | | |
| 7 | | | | | | | | | | | | | | | | | | | | | | | | |
| 8 | | | | | | | | | | | | | | | | | | | | | | | | |
| 9 | | | | | | | | | | | | | | | | | | | | | | | | |
| 10 | | | | | | | | | | | | | | | | | | | | | | | | |
| 11 | | | | | | | | | | | | | | | | | | | | | | | | |
| 12 | | | | | | | | | | | | | | | | | | | | | | | | |
| 13 | | | | | | | | | | | | | | | | | | | | | | | | |
| 14 | | | | | | | | | | | | | | | | | | | | | | | | |
| 15 | | | | | | | | | | | | | | | | | | | | | | | | |
| 16 | | | | | | | | | | | | | | | | | | | | | | | | |
| 17 | | | | | | | | | | | | | | | | | | | | | | | | |
| 18 | | | | | | | | | | | | | | | | | | | | | | | | |
| 19 | | | | | | | | | | | | | | | | | | | | | | | | |
| 20 | | | | | | | | | | | | | | | | | | | | | | | | |
| | | | | | 6 | | | 94 | 02 | | 96 | | | | | | 96 | | | | | | | |

Form 50 D

# Assessment Roll and Tax List of Real Property in the Town of Shingobee, Cass County, Minnesota, for Taxes for the Year 1948.



| | In Whose Name Assessed | To Whom Transferred | Description of Property: Subdivision | Sec. or Lot | Town of Block | Rng. | Number of Acres of Land (Acres / 100ths) | No. School District | Indicate Real Estate Tax or No | Indicate Personal Tax or No | True and Full Valuations: Land Exclusive of Structures and Improvements (Dollars) | Buildings and Other Structures (Dollars) | Machinery Permanently Attached to Real Estate (Dollars) | Total True and Full Value (Dollars) | Assessed Valuations: Rural: Homestead Up to $4,000 20% (Dollars) | Rural: Over $4,000 and Non-Homestead 33⅓% (Dollars) | All Other: Homestead Up to $4,000 25% (Dollars) | All Other: Over $4,000 and Non-Homestead 40% (Dollars) | Machinery Permanently Attached to Real Estate 33⅓% (Dollars) | Total Assessed Value (Dollars) | Total Assessed Value to Equalized by the Board of Review (Dollars) | Final Equalized Value (Dollars) |
|---|---|---|---|---|---|---|---|---|---|---|---|---|---|---|---|---|---|---|---|---|---|---|
| 1 | | | NE ¼ of NE ¼ | | 16 | 142 | 31 | 5 | | | | | | | | | | | | | | |
| 2 | | | NW ¼ of NE ¼ | | | | | | | | | | | | | | | | | | | |
| 3 | | | SW ¼ of NE ¼ | | | | | | | | | | | | | | | | | | | |
| 4 | | | SE ¼ of NE ¼ | | | | | | | | | | | | | | | | | | | |
| 5 | Mary A. Ray | | S. 450' of Lot 1 - E. of Ry | | | | 1.50 | | Yes | | 180 | 1000 | 39 | 1219 | 96 ~~236~~ | 233 | | | | 347 ~~236~~ NA | | |
| 6 | Edith M. Mipham | | Lot 1 less Ry & acc | | | | 26.93 | | No | | 135 | | | 135 | | 45 | | | | 45 | | |
| 7 | G. & Genevieve Fischer | | NW ¼ of NW ¼ | | | | 33.73 | | Yes | | 180 | 50 | | 230 | 46 | | | | | 46 | | |
| | State of Minnesota | | | | | | | | | | | | | | | | | | | | | |
| 8 | | | SW ¼ of NW ¼ | | | | | | | | | | | | | | | | | | | |
| 9 | Edith M. Mipham | | Lot 2 less Ry & less Plat of Chippewa Point | | | | .30 | | No | | 162 | | | 162 | | 54 | | | | 54 | | |
| 10 | | | | | | | | | | | | | | | | | | | | | | |
| 11 | John, H. A. & Sophia Hanson | | Lot 3 less Ry & Hw. Hy | | | | 39.15 | | Yes | | 200 | | | 200 | 40 | | | | | 40 | | |
| 12 | " " | | NW ¼ of SW ¼ | | | | 33.61 | | " | | 180 | | | 180 | 36 | | | | | 36 | | |
| | State of Minnesota | | | | | | | | | | | | | | | | | | | | | |
| 13 | | | SW ¼ of SW ¼ | | | | | | | | | | | | | | | | | | | |
| 14 | John, H. A. & Sophia Hanson | | Lot 4 less Ry & Hw Hy | | | | 44.73 | | Yes | | 240 | | | 240 | 48 | | | | | 48 | | |
| 15 | | | | | | | | | | | | | | | | | | | | | | |
| 16 | | | NE ¼ of SE ¼ | | | | | | | | | | | | | | | | | | | |
| 17 | | | NW ¼ of SE ¼ | | | | | | | | | | | | | | | | | | | |
| 18 | | | SW ¼ of SE ¼ | | | | | | | | | | | | | | | | | | | |
| 19 | | | SE ¼ of SE ¼ | | | | | | | | | | | | | | | | | | | |
| 20 | | | | | | | | | | | | | | | | | | | | | | |
| | | | | | | | 209.65 | | | | 1277 | 1050 | 39 | 2366 | 406 | 99 | | | 13 | 518 | | |
| | | | | | | | | | | | | | | | 266 | 332 | | | | 611 | | |

| | Sold for Taxes | Valuations by School Districts as Equalized by Department of Taxation: District No. / Rate / Mills | District No. / Rate / Mills | District No. / Rate / Mills | District No. / Rate / Mills | District No. / Rate / Mills | Tax including State Homestead ... Mills | State Tax on Non-Homestead 3.8 Mills | Special Taxes | Total Taxes | Paid | When Paid (Month Day Year) | Number of Receipt | March Settlement 1949 | June Settlement 1949 | Penalty | November Settlement 1949 | Penalty | Collections to First Monday in January 1950 | Penalty | Delinquent on First Monday in January 1950 | Total Delinquent Tax and Penalty | Remarks |
|---|---|---|---|---|---|---|---|---|---|---|---|---|---|---|---|---|---|---|---|---|---|---|---|
| 1 | | | | | | | | | | | | | | | | | | | | | | | |
| 2 | | | | | | | | | | | | | | | | | | | | | | | |
| 3 | | | | | | | | | | | | | | | | | | | | | | | |
| 4 | | | | | | | | | | | | | | | | | | | | | | | |
| 5 | | | | H-109 NA-233 | | | 58.14 | 90 | | 59.04 | PAID IN FULL | MAY 3 0 1949 | 6052 | | 59.04 | | | | | | | | |
| 6 | | | | 45 | | | 698 | 18 | | 716 | PAID IN FULL | JUL 2 8 1949 | 11877 | | | | 716 | 11 | | | | | |
| 7 | | | | H 46 | | | 714 | | | 714 | PAID IN FULL | MAY 2 3 1949 | 5445 | | 714 | | | | | | | | |
| 8 | | | | | | | | | | | | | | | | | | | | | | | |
| 9 | | | | 54 | | | 838 | 20 | | 858 | PAID IN FULL | JUL 2 8 1949 | 11877 | | | | 858 | 13 | | | | | |
| 10 | | | | | | | | | | | | | | | | | | | | | | | |
| 11 | | | | H 40 | | | 620 | | | 620 | 1st Half Paid<br>2nd Half Paid | MAY 3 1 1949<br>OCT 1 9 1949 | 5721<br>12724 | | 310 | | 310 | | | | | | |
| 12 | | | | H 36 | | | 558 | | | 558 | 1st Half Paid<br>2nd Half Paid | MAY 3 1 1949<br>OCT 1 9 1949 | 5721<br>12724 | | 279 | | 279 | | | | | | |
| 13 | | | | | | | | | | | | | | | | | | | | | | | |
| 14 | | | | H 48 | | | 744 | | | 744 | 1st Half Paid<br>2nd Half Paid | MAY 3 1 1949<br>OCT 1 9 1949 | 5721<br>12724 | | 372 | | 372 | | | | | | |
| 15 | | | | | | | | | | | | | | | | | | | | | | | |
| 16 | | | | | | | | | | | | | | | | | | | | | | | |
| 17 | | | | | | | | | | | | | | | | | | | | | | | |
| 18 | | | | | | | | | | | | | | | | | | | | | | | |
| 19 | | | | | | | | | | | | | | | | | | | | | | | |
| 20 | | | | | | | | | | | | | | | | | | | | | | | |
| | | | | H 176 NA 88 264 | 109 233 342 | a NA | 41.72 59.14 | 123 | | 101.14 | | | | NA | 59.04 1676 | | 25.35 | | | | | | |

Form 50-D (Revised 1948)

# Assessment Roll and Tax List of Real Property in the Town of Shingobee, Cass County, Minnesota, for Taxes for the Year 1948.



| | In Whose Name Assessed | To Whom Transferred | Description of Property: Subdivision | Sec. or Lot | Town or Block | Rng. | Number of Acres of Land (Acres / 100ths) | No. School District | Individual Real Estate Tax or No | Individual Personal Tax or No | True and Full Valuations: Land Exclusive of Structures and Improvements (Dollars) | Buildings and Other Structures (Dollars) | Machinery Permanently Attached to Real Estate (Dollars) | Total True and Full Value (Dollars) | Assessed Valuations: Rural: Homestead Up to $4,000 20% (Dollars) | Rural: Over $4,000 and Non-Homestead 33⅓% (Dollars) | All Other: Homestead Up to $4,000 25% (Dollars) | All Other: Over $4,000 and Non-Homestead 40% (Dollars) | All Other: Machinery Permanently Attached to Real Estate 33⅓% (Dollars) | Total Assessed Value (Dollars) | Total Assessed Value as Equalized by the Board of Review (Dollars) | Final Equalized Value (Dollars) |
|---|---|---|---|---|---|---|---|---|---|---|---|---|---|---|---|---|---|---|---|---|---|---|
| 1 | Grayson + Genevieve Fischer | | NE¼ of NE¼ | 17 | 142 | 31 | 40 | 5 | 7/40 | | 180 | 850 | | 1030 | 206 | | | | | 206 | | |
| 2 | Laurence H. Thompson, Genevieve Fischer + Inez M. Berg | | NW¼ of NE¼ | | | | 40 | | " | | 180 | | | 180 | 36 | | | | | 36 | | |
| 3 | ~~U. S. of America~~ | | SW¼ of NE¼ | | | | | | | | | | | | | | | | | | | |
| 4 | ~~U. S. of America~~ | | SE¼ of NE¼ | | | | | | | | | | | | | | | | | | | |
| 5 | ~~U. S. of America~~ | | S½ of NE¼ of NW¼ | | | | | | | | | | | | | | | | | | | |
| 6 | A. J. + Lydia Thompson | | N½ of NE¼ of NW¼ | | | | 20 | | 7/40 | | 90 | | | 90 | 18 | | | | | 18 | | |
| 7 | U. S. of America | | NW¼ of NW¼ | | | | | | | | | | | | | | | | | | | |
| 8 | U. S. of America | | SW¼ of NW¼ | | | | | | | | | | | | | | | | | | | |
| 9 | U. S. of America | | SE¼ of NW¼ | | | | | | | | | | | | | | | | | | | |
| 10 | | | | | | | | | | | | | | | | | | | | | | |
| 11 | U. S. of America | | NE¼ of SW¼ | | | | | | | | | | | | | | | | | | | |
| 12 | U. S. of America | | NW¼ of SW¼ | | | | | | | | | | | | | | | | | | | |
| 13 | U. S. of America | | SW¼ of SW¼ | | | | | | | | | | | | | | | | | | | |
| 14 | U. S. of America | | SE¼ of SW¼ | | | | | | | | | | | | | | | | | | | |
| 15 | | | | | | | | | | | | | | | | | | | | | | |
| 16 | State of Minnesota | | NE¼ of SE¼ | | | | | | | | | | | | | | | | | | | |
| 17 | U. S. of America | | NW¼ of SE¼ | | | | | | | | | | | | | | | | | | | |
| 18 | U. S. of America | | SW¼ of SE¼ | | | | | | | | | | | | | | | | | | | |
| 19 | U. S. of America | | SE¼ of SE¼ | | | | | | | | | | | | | | | | | | | |
| 20 | | | | | | | | | | | | | | | | | | | | | | |
| | | | | | | | 100 | | | | 450 | 850 | | 1300 | 260 | | | | | 260 | | |

| | Sold for Taxes | Valuations by School Districts as Equalized by Department of Taxation: District No. ..... Rate ..... Mills (Dollars) | District No. ..... Rate ..... Mills (Dollars) | District No. 3 Rate 33 Mills (Dollars) | District No. ..... Rate ..... Mills (Dollars) | District No. ..... Rate ..... Mills (Dollars) | Tax including State Homestead ..... Mills ($ cts.) | State Tax on Non-Homestead 3.6 Mills ($ cts.) | Special Taxes ($ cts.) | Total Taxes ($ cts.) | Paid | When Paid (Month Day Year) | Number of Receipt | March Settlement 1949 ($ cts.) | June Settlement 1949 ($ cts.) | Penalty ($ cts.) | November Settlement 1949 ($ cts.) | Penalty ($ cts.) | Collections to First Monday in January 1950 ($ cts.) | Penalty ($ cts.) | Delinquent on First Monday in January 1950 ($ cts.) | Total Delinquent Tax and Penalty ($ cts.) | Remarks |
|---|---|---|---|---|---|---|---|---|---|---|---|---|---|---|---|---|---|---|---|---|---|---|---|
| 1 | | | | # 206 | | | 31 94 | | | 31 94 | 1st Half Paid | PAID IN FULL MAY 23 1949 | 5448 | | 31 94 | | | | | | | | |
| 2 | | | | # 36 | | | 5 58 | | | 5 58 | 1st Half Paid 2nd Half Paid | OCT 3 1949 | 5449 13237 | | 2 79 | | 2 79 | | | | | | |
| 3 | | | | | | | | | | | | | | | | | | | | | | | |
| 4 | | | | | | | | | | | | | | | | | | | | | | | |
| 5 | | | | # 18 | | | 2 80 | | | 2 80 | 1st Half Paid 2nd Half Paid | OCT 3 1949 | 5442 13237 | | 1 40 | | 1 40 | | | | | | |
| 6 | | | | | | | | | | | | | | | | | | | | | | | |
| 7 | | | | | | | | | | | | | | | | | | | | | | | |
| 8 | | | | | | | | | | | | | | | | | | | | | | | |
| 9 | | | | | | | | | | | | | | | | | | | | | | | |
| 10 | | | | | | | | | | | | | | | | | | | | | | | |
| 11 | | | | | | | | | | | | | | | | | | | | | | | |
| 12 | | | | | | | | | | | | | | | | | | | | | | | |
| 13 | | | | | | | | | | | | | | | | | | | | | | | |
| 14 | | | | | | | | | | | | | | | | | | | | | | | |
| 15 | | | | | | | | | | | | | | | | | | | | | | | |
| 16 | | | | | | | | | | | | | | | | | | | | | | | |
| 17 | | | | | | | | | | | | | | | | | | | | | | | |
| 18 | | | | | | | | | | | | | | | | | | | | | | | |
| 19 | | | | | | | | | | | | | | | | | | | | | | | |
| 20 | | | | | | | | | | | | | | | | | | | | | | | |
| | | | | # 260 | | a | 40 32 | | | 40 32 | | | | | a 36 13 | | 4 19 | | | | | | |

Form 5C-D with Sale Report Insert

# Assessment Roll and Tax List of Real Property in the Town of Shingobee, Cass County, Minnesota, for Taxes for the Year 1948.



| In Whose Name Assessed | To Whom Transferred | | Description of Property: Subdivision | Sec. or Lot | Town or Block | Rng. | Number of Acres of Land: Acres | 100ths | No. School District | Indicate Homestead Tax or No | Indicate Agricultural Tax or No | True and Full Valuations: Land Exclusive of Structures and Improvements (Dollars) | Buildings and Other Structures (Dollars) | Machinery Permanently Attached to Real Estate (Dollars) | Total True and Full Value (Dollars) | Assessed Valuations: Rural: Homestead Up to $4,000 20% (Dollars) | Rural: Over $4,000 and Non-Homestead 33⅓% (Dollars) | All Other: Homestead Up to $4,000 25% (Dollars) | All Other: Over $4,000 and Non-Homestead 40% (Dollars) | Machinery Permanently Attached to Real Estate 33⅓% (Dollars) | Total Assessed Value (Dollars) | Total Assessed Value as Equalized by the Board of Review (Dollars) | Final Equalized Value (Dollars) |
|---|---|---|---|---|---|---|---|---|---|---|---|---|---|---|---|---|---|---|---|---|---|---|---|
| U. S. of America | | 1 | NE ¼ of NE ¼ | 18 | 142 | 31 | | | 5 | | | | | | | | | | | | | | |
| U. S. of America | | 2 | NW ¼ of NE ¼ | | | | | | | | | | | | | | | | | | | | |
| U. S. of America | | 3 | SW ¼ of NE ¼ | | | | | | | | | | | | | | | | | | | | |
| U. S. of America | | 4 | SE ¼ of NE ¼ | | | | | | | | | | | | | | | | | | | | |
| | | 5 | | | | | | | | | | | | | | | | | | | | | |
| U. S. of America | | 6 | NE ¼ of NW ¼ | | | | | | | | | | | | | | | | | | | | |
| U. S. of America | | 7 | ~~NW ¼ of NW ¼~~ Lot 1 | | | | | | | | | | | | | | | | | | | | |
| U. S. of America | | 8 | ~~SW ¼ of NW ¼~~ " 2 | | | | | | | | | | | | | | | | | | | | |
| U. S. of America | | 9 | SE ¼ of NW ¼ | | | | | | | | | | | | | | | | | | | | |
| | | 10 | | | | | | | | | | | | | | | | | | | | | |
| U. S. of America | | 11 | NE ¼ of SW ¼ | | | | | | | | | | | | | | | | | | | | |
| U. S. of America | | 12 | ~~NW ¼ of SW ¼~~ Lot 3 | | | | | | | | | | | | | | | | | | | | |
| U. S. of America | | 13 | ~~SW ¼ of SW ¼~~ " 4 | | | | | | | | | | | | | | | | | | | | |
| U. S. of America | | 14 | SE ¼ of SW ¼ | | | | | | | | | | | | | | | | | | | | |
| | | 15 | | | | | | | | | | | | | | | | | | | | | |
| U. S. of America | | 16 | NE ¼ of SE ¼ | | | | | | | | | | | | | | | | | | | | |
| U. S. of America | | 17 | NW ¼ of SE ¼ | | | | | | | | | | | | | | | | | | | | |
| U. S. of America | | 18 | SW ¼ of SE ¼ | | | | | | | | | | | | | | | | | | | | |
| U. S. of America | | 19 | SE ¼ of SE ¼ | | | | | | | | | | | | | | | | | | | | |
| | | 20 | | | | | | | | | | | | | | | | | | | | | |

| Sold for Taxes | Valuations by School Districts as Equalized by Department of Taxation: District No. ..... Rate ..... Mills (Dollars) | District No. ..... Rate ..... Mills (Dollars) | District No. ..... Rate ..... Mills (Dollars) | District No. ..... Rate ..... Mills (Dollars) | District No. ..... Rate ..... Mills (Dollars) | District No. ..... Rate ..... Mills (Dollars) | Tax including State Homestead ..... Mills ($ cts.) | State Tax on Non-Homestead ..... Mills ($ cts.) | Special Taxes ($ cts.) | Total Taxes ($ cts.) | | Paid | When Paid: Month Day Year | Number of Receipt | March Settlement 1949 ($ cts.) | June Settlement 1949 ($ cts.) | Penalty ($ cts.) | November Settlement 1949 ($ cts.) | Penalty ($ cts.) | Collections to First Monday in January 1950 ($ cts.) | Penalty ($ cts.) | Delinquent on First Monday in January 1950 ($ cts.) | Total Delinquent Tax and Penalty ($ cts.) | Remarks |
|---|---|---|---|---|---|---|---|---|---|---|---|---|---|---|---|---|---|---|---|---|---|---|---|---|
| | | | | | | | | | | | 1 | | | | | | | | | | | | | |
| | | | | | | | | | | | 2 | | | | | | | | | | | | | |
| | | | | | | | | | | | 3 | | | | | | | | | | | | | |
| | | | | | | | | | | | 4 | | | | | | | | | | | | | |
| | | | | | | | | | | | 5 | | | | | | | | | | | | | |
| | | | | | | | | | | | 6 | | | | | | | | | | | | | |
| | | | | | | | | | | | 7 | | | | | | | | | | | | | |
| | | | | | | | | | | | 8 | | | | | | | | | | | | | |
| | | | | | | | | | | | 9 | | | | | | | | | | | | | |
| | | | | | | | | | | | 10 | | | | | | | | | | | | | |
| | | | | | | | | | | | 11 | | | | | | | | | | | | | |
| | | | | | | | | | | | 12 | | | | | | | | | | | | | |
| | | | | | | | | | | | 13 | | | | | | | | | | | | | |
| | | | | | | | | | | | 14 | | | | | | | | | | | | | |
| | | | | | | | | | | | 15 | | | | | | | | | | | | | |
| | | | | | | | | | | | 16 | | | | | | | | | | | | | |
| | | | | | | | | | | | 17 | | | | | | | | | | | | | |
| | | | | | | | | | | | 18 | | | | | | | | | | | | | |
| | | | | | | | | | | | 19 | | | | | | | | | | | | | |
| | | | | | | | | | | | 20 | | | | | | | | | | | | | |

Assessment Roll and Tax List of Real Property in the Town of Shingobee, Cass County, Minnesota, for Taxes for the Year 1948.



| | In Whose Name Assessed | To Whom Transferred | Description of Property: Subdivision | Sec. or Lot | Town or Block | Rng. | Number of Acres of Land (Acres / 100ths) | No. School District | Individually Listed Tax or No | Individually Listed Total Tax or No | True and Full Valuations: Land Exclusive of Structures and Improvements (Dollars) | Buildings and Other Structures (Dollars) | Machinery Permanently Attached to Real Estate (Dollars) | Total True and Full Value (Dollars) | Assessed Valuations: Rural: Homestead Up to $4,000 20% (Dollars) | Rural: Over $4,000 and Non-Homestead 33⅓% (Dollars) | All Other: Homestead Up to $4,000 25% (Dollars) | All Other: Over $4,000 and Non-Homestead 40% (Dollars) | All Other: Machinery Permanently Attached to Real Estate 33⅓% (Dollars) | Total Assessed Value (Dollars) | Total Assessed Value as Equalized by the Board of Review (Dollars) | Final Equalized Value (Dollars) |
|---|---|---|---|---|---|---|---|---|---|---|---|---|---|---|---|---|---|---|---|---|---|---|
| 1 | Loretta Hudson Prehn | | NE¼ of NE¼ | 19 | 142 | 31 | 40 | 5 | No | | 288 | | | 288 | | 96 | | | | 96 | | |
| 2 | " | | NW¼ of NE¼ | | | | 40 | | " | | 287 | 125 | | 414 | | 138 | | | | 138 | | |
| 3 | " | | SW¼ of NE¼ | | | | 40 | | " | | 216 | | | 216 | | 72 | | | | 72 | | |
| 4 | " | | SE¼ of NE¼ | | | | 40 | | " | | 216 | | | 216 | | 72 | | | | 72 | | |
| 5 | | | | | | | | | | | | | | | | | | | | | | |
| 6 | U. S. of America | | NE¼ of NW¼ | | | | | | | | | | | | | | | | | | | |
| 7 | State of Minnesota | | ~~NW¼ of NW¼~~ Lot 1 | | | | | | | | | | | | | | | | | | | |
| 8 | U. S. of America | | ~~SW¼ of NW¼~~ " 2 | | | | | | | | | | | | | | | | | | | |
| 9 | U. S. of America | | SE¼ of NW¼ | | | | | | | | | | | | | | | | | | | |
| 10 | | | | | | | | | | | | | | | | | | | | | | |
| 11 | U. S. of America | | NE¼ of SW¼ | | | | | | | | | | | | | | | | | | | |
| 12 | U. S. of America | | ~~NW¼ of SW¼~~ Lot 3 | | | | | | | | | | | | | | | | | | | |
| 13 | U. S. of America | | SW¼ of SW¼ " 4 | | | | | | | | | | | | | | | | | | | |
| 14 | U. S. of America | | SE¼ of SW¼ | | | | | | | | | | | | | | | | | | | |
| 15 | | | | | | | | | | | | | | | | | | | | | | |
| 16 | U. S. of America | | NE¼ of SE¼ | | | | | | | | | | | | | | | | | | | |
| 17 | U. S. of America | | NW¼ of SE¼ | | | | | | | | | | | | | | | | | | | |
| 18 | U. S. of America | | SW¼ of SE¼ | | | | | | | | | | | | | | | | | | | |
| 19 | U. S. of America | | SE¼ of SE¼ | | | | | | | | | | | | | | | | | | | |
| 20 | | | | | | | | | | | | | | | | | | | | | | |
| | | | | | | | 160 — | | | | 1009 | 125 | | 1134 | | 378 | | | | 378 | | |

| | Sold for Taxes | Valuations by School Districts as Equalized by Department of Taxation: District No. ..... Rate ..... Mills (Dollars) | District No. ..... Rate ..... Mills (Dollars) | District No. ..... Rate ..... Mills (Dollars) | District No. 5 Rate 2 Mills (Dollars) | District No. ..... Rate ..... Mills (Dollars) | District No. ..... Rate ..... Mills (Dollars) | Tax including State Homestead ..... Mills ($ cts.) | State Tax on Non-Homestead 3.86 Mills ($ cts.) | Special Taxes ($ cts.) | Total Taxes ($ cts.) | | Paid | When Paid (Month Day Year) | Number of Receipt | March Settlement 1949 ($ cts.) | June Settlement 1949 ($ cts.) | Penalty ($ cts.) | November Settlement 1949 ($ cts.) | Penalty ($ cts.) | Collections to First Monday in January 1950 ($ cts.) | Penalty ($ cts.) | Delinquent on First Monday in January 1950 ($ cts.) | Total Delinquent Tax and Penalty ($ cts.) | Remarks |
|---|---|---|---|---|---|---|---|---|---|---|---|---|---|---|---|---|---|---|---|---|---|---|---|---|---|
| 1 | | | | | 96 | | | 14.88 | 3.8 | | 15.26 | 1 | Penalty PAID IN FULL | MAY 31 1949 | | | | | | | | | | | |
| 2 | | | | | 138 | | | 21.40 | 5.4 | | 21.94 | 2 | Penalty PAID IN FULL | MAY 31 1949 | 11478 | | | | | | | | | | |
| 3 | | | | | 72 | | | 11.16 | 2.8 | | 11.44 | 3 | Penalty PAID IN FULL | MAY 31 1949 | 11479 | | 60.08 | | 90 | 90 | | | | | |
| 4 | | | | | 72 | | | 11.16 | 2.8 | | 11.44 | 4 | Penalty PAID IN FULL | MAY 31 1949 | | | | | | | | | | | |
| 5 | | | | | | | | | | | | 5 | | | | | | | | | | | | | |
| 6 | | | | | | | | | | | | 6 | | | | | | | | | | | | | |
| 7 | | | | | | | | | | | | 7 | | | | | | | | | | | | | |
| 8 | | | | | | | | | | | | 8 | | | | | | | | | | | | | |
| 9 | | | | | | | | | | | | 9 | | | | | | | | | | | | | |
| 10 | | | | | | | | | | | | 10 | | | | | | | | | | | | | |
| 11 | | | | | | | | | | | | 11 | | | | | | | | | | | | | |
| 12 | | | | | | | | | | | | 12 | | | | | | | | | | | | | |
| 13 | | | | | | | | | | | | 13 | | | | | | | | | | | | | |
| 14 | | | | | | | | | | | | 14 | | | | | | | | | | | | | |
| 15 | | | | | | | | | | | | 15 | | | | | | | | | | | | | |
| 16 | | | | | | | | | | | | 16 | | | | | | | | | | | | | |
| 17 | | | | | | | | | | | | 17 | | | | | | | | | | | | | |
| 18 | | | | | | | | | | | | 18 | | | | | | | | | | | | | |
| 19 | | | | | | | | | | | | 19 | | | | | | | | | | | | | |
| 20 | | | | | | | | | | | | 20 | | | | | | | | | | | | | |
| | | | | | 594 378 | | 0 | 58.60 | 14.8 | | 60.08 | | | | | | a 60.08 | | | | | | | | |

Form 50 D 50-100-50000 Cass County, Minnesota

# Assessment Roll and Tax List of Real Property in the Town of Shingobee, Cass County, Minnesota, for Taxes for the Year 1948.



| | In Whose Name Assessed | To Whom Transferred | Description of Property: Subdivision | Sec. or Lot | Town or Block | Rng. | Number of Acres of Land: Acres | 100ths | No. School District | Indicate Special Tax by a No. | Indicate Special Total Tax by a No. | True and Full Valuations: Land Exclusive of Structures and Improvements (Dollars) | Buildings and Other Structures (Dollars) | Machinery Permanently Attached to Real Estate (Dollars) | Total True and Full Value (Dollars) | Assessed Valuations: Rural: Homestead Up to $2,000 20% (Dollars) | Rural: Over $2,000 and Non-Homestead 33⅓% (Dollars) | All Other: Homestead Up to $4,000 25% (Dollars) | All Other: Over $4,000 and Non-Homestead 40% (Dollars) | All Other: Machinery Permanently Attached to Real Estate 33⅓% (Dollars) | Total Assessed Value (Dollars) | Total Assessed Value as Equalized by the Board of Review (Dollars) | Final Equalized Value (Dollars) |
|---|---|---|---|---|---|---|---|---|---|---|---|---|---|---|---|---|---|---|---|---|---|---|---|
| 1 | U. S. of America | | NE¼ of NE¼ | 20 | 142 | 31 | | | 5 | | | | | | | | | | | | | | |
| 2 | Edward D. & Clara E. Kiestner | | NW¼ of NE¼ | | | | 42 | 98 | | 7 | | 205 | 140 | | 345 | 69 | | | | | 69 | | |
| 3 | U. S. of America | | SW¼ of NE¼ | | | | | | | | | | | | | | | | | | | | |
| 4 | U. S. of America | | SE¼ of NE¼ | | | | | | | | | | | | | | | | | | | | |
| 5 | | | | | | | | | | | | | | | | | | | | | | | |
| 6 | Olga Carlson | | NE¼ of NW¼ | | | | 37 | 62 | | 7 | | 165 | 60 | | 225 | | 75 | | | | 75 | | |
| 7 | U. S. of America | | NW¼ of NW¼ | | | | | | | | | | | | | | | | | | | | |
| 8 | U. S. of America | | SW¼ of NW¼ | | | | | | | | | | | | | | | | | | | | |
| 9 | C. H. Swenson | | SE¼ of NW¼ | | | | 39 | 42 | | 7 | | 165 | | | 165 | | 55 | | | | 55 | | |
| 10 | | | | | | | | | | | | | | | | | | | | | | | |
| 11 | Alfred Peterson & Shirley Ferdinand Zymbal | | NE¼ of SW¼ | | | | 40 | 20 | | 7 | | 180 | | | 180 | | 60 | | | | 60 | | |
| 12 | U. S. of America | | NW¼ of SW¼ | | | | | | | | | | | | | | | | | | | | |
| 13 | U. S. of America | | SW¼ of SW¼ | | | | | | | | | | | | | | | | | | | | |
| 14 | U. S. of America | | SE¼ of SW¼ | | | | | | | | | | | | | | | | | | | | |
| 15 | | | | | | | | | | | | | | | | | | | | | | | |
| 16 | Claude B. & Lillian Starr | | NE¼ of SE¼ | | | | 51 | 49 | | 7 | | 228 | | | 228 | | 76 | | | | 76 | | |
| 17 | Ferdinand Zymbal | | NW¼ of SE¼ | | | | 47 | 67 | | 7 | | 228 | | | 228 | | 76 | | | | 76 | | |
| 18 | U. S. of America | | SW¼ of SE¼ | | | | | | | | | | | | | | | | | | | | |
| 19 | Claude B. & Lillian Starr | | SE¼ of SE¼ | | | | 50 | 42 | | 7 | | 228 | | | 228 | | 76 | | | | 76 | | |
| 20 | | | | | | | | | | | | | | | | | | | | | | | |
| | | | | | | | 309 | 81 | | | | 1399 | 200 | | 1599 | 69 | 418 | | | | 487 | | |

Cass County, Minnesota, for Taxes for the Year 1948.



| | Sold for Taxes | Valuations by School Districts as Equalized by Department of Taxation: District No. ..... Rate ..... Mills | District No. ..... Rate ..... Mills | District No. ..... Rate ..... Mills | District No. 5 Rate 22 Mills | District No. ..... Rate ..... Mills | District No. ..... Rate ..... Mills | Tax including State Homestead ..... Mills | State Tax on Non-Homestead 38 Mills | Special Taxes | Total Taxes | | Paid | When Paid (Month Day Year) | Number of Receipt | March Settlement 1949 | June Settlement 1949 | Penalty | November Settlement 1949 | Penalty | Collections to First Monday in January 1950 | Penalty | Delinquent on First Monday in January 1950 | Total Delinquent Tax and Penalty | Remarks |
|---|---|---|---|---|---|---|---|---|---|---|---|---|---|---|---|---|---|---|---|---|---|---|---|---|---|
| | | Dollars | Dollars | Dollars | Dollars | Dollars | Dollars | $ cts. | $ cts. | $ cts. | $ cts. | | | | | $ cts. | $ cts. | $ cts. | $ cts. | $ cts. | $ cts. | $ cts. | $ cts. | $ cts. | |
| 1 | | | | | | | | | | | | 1 | | | | | | | | | | | | | |
| 2 | | | | | 4.69 | | | 10 70 | | | 10 70 | 2 | PAID IN FULL | MAY 31 1949 | 6431 | | 10 70 | | | | | | | | |
| 3 | | | | | | | | | | | | 3 | | | | | | | | | | | | | |
| 4 | | | | | | | | | | | | 4 | | | | | | | | | | | | | |
| 5 | | | | | | | | | | | | 5 | | | | | | | | | | | | | |
| 6 | SOLD FOR TAXES | | | | 7.75 | | | 11 62 | 28 | | 11 90 | 6 | | | | | | | | | | | 11 90 | | |
| 7 | | | | | | | | | | | | 7 | | | | | | | | | | | | | |
| 8 | | | | | | | | | | | | 8 | | | | | | | | | | | | | |
| 9 | | | | | 5.5 | | | 8 52 | 22 | | 8 74 | 9 | PAID IN FULL | DEC 2 1949 | 14767 | | | | | | 8 74 | 70 | | | |
| 10 | | | | | | | | | | | | 10 | | | | | | | | | | | | | |
| 11 | | | | | 6.0 | | | 9 30 | 24 | | 9 54 | 11 | PAID IN FULL | MAY 3 1949 | 6822 | | 9 54 | | | | | | | | |
| 12 | | | | | | | | | | | | 12 | | | | | | | | | | | | | |
| 13 | | | | | | | | | | | | 13 | | | | | | | | | | | | | |
| 14 | | | | | | | | | | | | 14 | | | | | | | | | | | | | |
| 15 | | | | | | | | | | | | 15 | | | | | | | | | | | | | |
| 16 | | | | | 7.6 | | | 11 78 | 30 | | 12 08 | 16 | 1st Half Paid | MAY 31 1949 | 6515 | | 6 04 | | | | | | | | |
| | | | | | | | | | | | | | 2nd Half Paid | OCT 28 1949 | 12866 | | | | 6 04 | | | | | | |
| 17 | SOLD FOR TAXES | | | | 7.6 | | | 11 78 | 30 | | 12 08 | 17 | PAID IN FULL | MAY 31 1949 | 6125 | | 12 08 | | | | | | | | |
| 18 | | | | | | | | | | | | 18 | | | | | | | | | | | | | |
| 19 | | | | | 7.6 | | | 11 78 | 30 | | 12 08 | 19 | 1st Half Paid | MAY 31 1949 | 6515 | | 6 04 | | | | | | | | |
| | | | | | | | | | | | | | 2nd Half Paid | OCT 28 1949 | 12866 | | | | 6 04 | | | | | | |
| 20 | | | | | | | | | | | | 20 | | | | | | | | | | | | | |
| | | | | 35.9 | 67 | | | | | | | | | | | | | | | | | | | | |
| | | | | 7.4 | 7.6 | a | | 75 48 | 1 64 | | 77 12 | | | | | a | 44 40 | | 12 08 | | 8 74 | | 1 70 | | |
| | | | | | 28.0 | | | | | | | | | | | | | | | | | | | | |

# Assessment Roll and Tax List of Real Property in the Town of Shingobee, Cass County, Minnesota, for Taxes for the Year 1948.



| | In whose name assessed | To whom transferred | Description of property: Subdivision | Sec. or Lot | Town or Block | Rng. | Number of Acres of Land (Acres / 100ths) | No. School District | Indicates Homestead by Yes or No | Indicates Non-Homestead by Yes or No | True and Full Valuations: Land Exclusive of Structures and Improvements (Dollars) | Buildings and Other Structures (Dollars) | Machinery Permanently Attached to Real Estate (Dollars) | Total True and Full Value (Dollars) | Assessed Valuations: Rural: Homestead Up to $4,000 20% (Dollars) | Rural: Over $4,000 and Non-Homestead 33⅓% (Dollars) | All Other: Homestead Up to $4,000 25% (Dollars) | All Other: Over $4,000 and Non-Homestead 40% (Dollars) | Machinery Permanently Attached to Real Estate 33⅓% (Dollars) | Total Assessed Value (Dollars) | Total Assessed Value as Equalized by the Board of Review (Dollars) | Final Equalized Value (Dollars) |
|---|---|---|---|---|---|---|---|---|---|---|---|---|---|---|---|---|---|---|---|---|---|---|
| | Roderick E. + Mary J. LaBelle | | Lot 1 less 2.5 acres N of + less Hanson Tract | | | | 21.14 | 5/0 | | | 324 | 600 | | 924 | | 308 | | | | 308 | | |
| 2 | Albert Carlson | | NW¼ of NW¼ Lot 2 | | | | 39.50 | " | | | 216 | | | 216 | | 72 | | | | 72 | | |
| 3 | Raymond Lembke | | S½ of SE¼ of NE¼ less NW¼ of NW¼ 150' x 300' | | | | 38.60 | 7/0 | | | 430 | 225 | | 655 | 131 | | | | | 131 | | |
| 4 | John, H.A. + Sophia Hanson | | N½ of SE¼ of NE¼ | | | | 40 | " | | | 430 | 560 | | 990 | 198 | | | | | 198 | | |
| 5 | " " | | a strip of land 4 rods wide along S. side of NE¼ of NW¼ | | | | 1 | " | | | 15 | | | 15 | 3 | | | | | 3 | | |
| 6 | Albert Bratrud | | NE¼ of NW¼ except a strip 4 rods wide along S. side | | | | 39 | 7/0 | | | 299 | 120 | | 399 | | 133 | | | | 133 | | |
| 7 | John, H.A. + Sophia Hanson | | NW¼ of NW¼ | | | | 40 | " | | | 215 | | | 215 | 43 | | | | | 43 | | |
| 8 | Albert Bratrud | | SW¼ of NW¼ | | | | 40 | 7/0 | | | 290 | 81 | | 351 | | 117 | | | | 117 | | |
| 9 | " | | SE¼ of NW¼ | | | | 40 | " | | | 290 | 81 | | 351 | | 117 | | | | 117 | | |
| 10 | Ed. J. P. Strube | | S½ of NW¼ of SE¼ | | | | 20 | " | | | 108 | | | 108 | | 36 | | | | 36 | | |
| 11 | U. S. of America | | NE¼ of SW¼ | | | | | | | | | | | | | | | | | | | |
| 12 | U. S. of America | | NW¼ of SW¼ | | | | | | | | | | | | | | | | | | | |
| 13 | U. S. of America | | SW¼ of SW¼ | | | | | | | | | | | | | | | | | | | |
| 14 | | | SE¼ of SW¼ | | | | | | | | | | | | | | | | | | | |
| 15 | Edna C. McGarry Rice | | N½ of SE¼ less N. 1036' | | | | 8.60 | 7/0 | | | 63 | | | 63 | | 21 | | | | 21 | | |
| 16 | A.N. + Edna Oberly | | N. 1036' of NE¼ of SE¼ | | | | 31.40 | 7/0 | | | 310 | 220 | | 530 | 106 | | | | | 106 | | |
| 17 | Alfred N. + Edna N. Oberly | | N½ of NW¼ of SE¼ | | | | 20 | " | | | 90 | | | 90 | 18 | | | | | 18 | | |
| 18 | Frank Kaufman to Village of Walker | | N½ of SW¼ of SE¼ | | | | 20 | " | | | 190 | 180 | | 370 | 74 | | | | | 74 | | |
| 19 | Robert L. + Ruth E. Johnson | | SE¼ of SE¼ less N. 532' | | | | 35 | " | | | 370 | 305 | | 675 | 135 | | | | | 135 | | |
| 20 | | | | | | | | | | | | | | | | | | | | | | |
| | | | | | | | 433.28 | | | | 3580 | 2372 | | 5952 | 708 | 804 | | | | 1512 | | |

Continued on next page.

| | Sold for Taxes | Valuations by School Districts as Equalized by Department of Taxation: District No. ..... Rate ..... Mills (Dollars) | District No. ..... Rate ..... Mills (Dollars) | District No. ..... Rate ..... Mills (Dollars) | District No. 3 Rate 38.6 Mills (Dollars) | District No. ..... Rate ..... Mills (Dollars) | District No. ..... Rate ..... Mills (Dollars) | Tax including State Homestead ..... Mills | State Tax on Non-Homestead 3.8 Mills | Special Taxes | Total Taxes | Paid | When Paid (Month Day Year) | Number of Receipt | March Settlement 1949 | June Settlement 1949 | Penalty | November Settlement 1949 | Penalty | Collections to First Monday in January 1950 | Penalty | Delinquent on First Monday in January 1950 | Penalty | Total Delinquent Tax and Penalty | Remarks |
|---|---|---|---|---|---|---|---|---|---|---|---|---|---|---|---|---|---|---|---|---|---|---|---|---|---|
| 1 | | | | 308 | | | | 47.74 | 1.18 | | 48.92 | PAID IN FULL | JUN 15 1949 | 7296 | | | | 48.92 | .73 | | | | | | |
| 2 | | | | 72 | | | | 11.16 | .28 | | 11.44 | PAID IN FULL | JUN 21 1949 | 7458 | | | | 11.44 | .17 | | | | | | |
| 3 | | | | H 131 | | | | 20.30 | | | 20.30 | PAID IN FULL | MAY 17 1949 | 5235 | | 20.30 | | | | | | | | | |
| 4 | | | | H 198 | | | | 30.70 | | | 30.70 | 1st Half Paid<br>2nd Half Paid | MAY 31 1949<br>OCT 19 | 5721<br>12726 | | 15.35 | | 15.35 | | | | | | | |
| 5 | | | | H 3 | | | | .46 | | | .46 | 1st Half Paid<br>2nd Half Paid | MAY 31 1949<br>OCT 19 | 5721<br>12726 | | .23 | | .23 | | | | | | | |
| 6 | | | | 133 | | | | 20.62 | .52 | | 21.14 | 1st Half Paid<br>2nd Half Paid | MAY 31 1949<br>OCT 14 1949 | 9547<br>13546 | | 10.57 | | 10.57 | | | | | | | |
| 7 | | | | H 43 | | | | .66 | | | .66 | 1st Half Paid<br>2nd Half Paid | MAY 31 1949<br>OCT 19 1949 | 5731<br>12726 | | .33 | | .33 | | | | | | | |
| 8 | | | | 117 | | | | 18.14 | .46 | | 18.60 | 2nd Half Paid<br>1st Half Paid | OCT 14 1949<br>MAY 31 1949 | 13546<br>5731 | | 18.60 | | 18.60 | | | | | | | |
| 9 | | | | 117 | | | | 18.14 | .46 | | 18.60 | 2nd Half Paid<br>1st Half Paid | OCT 14 1949<br>MAY 31 1949 | 13546<br>5549 | | 18.60 | | | | | | | | | |
| 10 | | | | 36 | | | | .558 | .14 | | .572 | PAID IN FULL | MAY 31 1949 | 8826 | | .572 | | | | | | | | | |
| 11 | | | | | | | | | | | | | | | | | | | | | | | | | |
| 12 | | | | | | | | | | | | | | | | | | | | | | | | | |
| 13 | | | | | | | | | | | | | | | | | | | | | | | | | |
| 14 | | | | | | | | | | | | | | | | | | | | | | | | | |
| 15 | | | | 21 | | | | .326 | .08 | | .334 | PAID IN FULL | FEB 3 1949 | 893 | 2.34 | | | | | | | | | | |
| 16 | | | | H 106 | | | | 1.644 | | | 1.644 | PAID IN FULL | 31 1949 | 4833 | | 1.644 | | | | | | | | | |
| 17 | | | | H 18 | | | | .280 | | | .280 | PAID IN FULL | 31 1949 | 4833 | | .280 | | | | | | | | | |
| 18 | Abate. # 4163 | | | ~~H 74~~ | | | | ~~1.148~~ | | | ~~1.148~~ | 2nd Half Paid<br>1st Half Paid | OCT 14 1949<br>MAY 31 1949 | 13546<br>5731 | | | | | | | | | | | 5.58 Abated |
| 19 | | | | H 135 | | | | 2.092 | | | 2.092 | 2nd Half Paid<br>1st Half Paid | OCT 14 1949<br>MAY 31 1949 | 13546<br>6323 | | 1.620 | | 1.062 | | | | | | | |
| 20 | | | | | | | | | | | | | | | | | | | | | | | | | |
| | | 7.40<br>7.16<br>15.12 | | 305<br>300<br>605 | | | a | 23.40 | .312 | 3.10 | 237.52 | | | | 3.34 | a 14.956 | | 11.906 | | | | | | | 5.58 |

# Assessment Roll and Tax List of Real Property in the ..... of Shingobee, Cass County, Minnesota, for Taxes for the Year 1948.



Form 4C-D

| | In Whose Name Assessed | To Whom Transferred | Description of Property: Subdivision | Sec. or Lot | Town or Block | Rng. | Number of Acres of Land (Acres) | (100ths) | No. School District | Indicate if assessed Town or No | Indicate if assessed Town or No | True and Full Valuations: Land Exclusive of Structures and Improvements (Dollars) | Buildings and Other Structures (Dollars) | Machinery Permanently Attached to Real Estate (Dollars) | Total True and Full Value (Dollars) | Assessed Valuations: Rural: Homestead Up to $4,000 20% (Dollars) | Rural: Over $4,000 and Non-Homestead 33⅓% (Dollars) | All Other: Homestead Up to $4,000 25% (Dollars) | All Other: Over $4,000 Homestead Non-Homestead 40% (Dollars) | All Other: Machinery Permanently Attached to Real Estate 33⅓% (Dollars) | Total Assessed Value (Dollars) | Total Assessed Value as Equalized by the Board of Review (Dollars) | Final Equalized Value (Dollars) |
|---|---|---|---|---|---|---|---|---|---|---|---|---|---|---|---|---|---|---|---|---|---|---|---|
| 1 | Louis & Nettie L Backer | Backer | S½ of Lot 3 Lee's Lake | 21 | 142 | 31 | 19 | | 5 | Yes | | 200 | 120 | | 320 | 64 | | | | | 64 | | |
| 2 | Mrs. M. Blackburn | | 3 rds along S. line of S½ of Lot 3 of SE¼ | | | | 1 | | | " | | 15 | | | 15 | 3 | | | | | 3 | | |
| 3 | Donald + Frances Kelsey | | SW¼ of NE¼ | | | | | | | | | | | | | | | | | | | | |
| 4 | John Hanson | | Lot 1 SW of Rd | | | | 10 | | | Yes | | 90 | | | 90 | 18 | | | | | 18 | | |
| 5 | Village of Walker | | N. 535' of S. 86¼ of S. 86¼ less N. 515.8' of E. 1000' | | | | 5 | | | Yes | | 60 | | | 60 | | 20 | | | | 20 | | |
| 6 | Pearl Fairbanks | | NE¼ of NW¼ | | | | | | | | | | | | | | | | | | | | |
| 7 | | | NW¼ of NW¼ | | | | | | | | | | | | | | | | | | | | |
| 8 | | | SW¼ of NW¼ | | | | | | | | | | | | | | | | | | | | |
| 9 | | | SE¼ of NW¼ | | | | | | | | | | | | | | | | | | | | |
| 10 | Village of Walker | | N. 515.5' of E. 1000' of S. 86¼ of S. 86¼ | | | | | | | | | | | | | | | | | | | | |
| 11 | | | NE¼ of SW¼ | | | | | | | | | | | | | | | | | | | | |
| 12 | | | NW¼ of SW¼ | | | | | | | | | | | | | | | | | | | | |
| 13 | | | SW¼ of SW¼ | | | | | | | | | | | | | | | | | | | | |
| 14 | Wendelin + Agnes Ambert | | S. 100' of N. 760' of W. 300' of S. 86¼ of N. 716¼ less 2½ of 331 | | | | 70 | | | Yes | | 50 | 150 | | 200 | 40 | | | | | 40 | | |
| 15 | " " " | | 50' x 100' of S½ of NE¼ | | | | 70 | | | " | | 50 | | | 50 | 10 | | | | | 10 | | |
| 16 | | | NE¼ of SE¼ | | | | | | | | | | | | | | | | | | | | |
| 17 | | | NW¼ of SE¼ | | | | | | | | | | | | | | | | | | | | |
| 18 | | | SW¼ of SE¼ | | | | | | | | | | | | | | | | | | | | |
| 19 | | | SE¼ of SE¼ | | | | | | | | | | | | | | | | | | | | |
| 20 | | | | | | | | | | | | | | | | | | | | | | | |
| | | | | | | | 3570 | | | | | 465 | 270 | | 735 | 135 | 20 | | | | 155 | | |

Valuations by School Districts as Equalized by Department of Taxation

| | Sold for Taxes | District No. ..... Rate ..... Mills (Dollars) | District No. ..... Rate ..... Mills (Dollars) | District No. ..... Rate ..... Mills (Dollars) | District No. 5 Rate 66.50 Mills (Dollars) | District No. ..... Rate ..... Mills (Dollars) | District No. ..... Rate ..... Mills (Dollars) | Tax including State Homestead ..... Mills ($ cts.) | State Tax on Non-Homestead 3.46 Mills ($ cts.) | Special Taxes ($ cts.) | Total Taxes ($ cts.) |
|---|---|---|---|---|---|---|---|---|---|---|---|
| 1 | | | | | H 64 | | | 992 | | | 992 |
| 2 | Sold for Taxes | | | | H 3 | | | 46 | | | 46 |
| 3 | | | | | | | | | | | |
| 4 | | | | | H 18 | | | 280 | | | 280 |
| 5 | | | | | 20 | | | 310 | 08 | | 318 |
| 6 | | | | | | | | | | | |
| 7 | | | | | | | | | | | |
| 8 | | | | | | | | | | | |
| 9 | | | | | | | | | | | |
| 10 | | | | | | | | | | | |
| 11 | | | | | | | | | | | |
| 12 | | | | | | | | | | | |
| 13 | | | | | | | | | | | |
| 14 | | | | | H 40 | | | 620 | | | 620 |
| 15 | | | | | H 10 | | | 156 | | | 156 |
| 16 | | | | | | | | | | | |
| 17 | | | | | | | | | | | |
| 18 | | | | | | | | | | | |
| 19 | | | | | | | | | | | |
| 20 | | | | 2407 | | | | | | | |
| | | | | 2407 | 155 | | | 2404 | 08 | | 2412 |

| | Paid | When Paid (Month Day Year) | Number of Receipt | March Settlement 1949 ($ cts.) | June Settlement 1949 ($ cts.) | Penalty ($ cts.) | November Settlement 1949 ($ cts.) | Penalty ($ cts.) | Collection to First Monday in January 1950 ($ cts.) | Penalty ($ cts.) | Delinquent on First Monday in January 1950 ($ cts.) | Total Delinquent Tax and Penalty ($ cts.) | Remarks |
|---|---|---|---|---|---|---|---|---|---|---|---|---|---|
| 1 | PAID IN FULL | JUN 11 1949 | 7056 | | | | 992 | 15 | | | | | |
| 2 | | | | | | | | | | | 46 | | |
| 3 | | | | | | | | | | | | | |
| 4 | 1st Half Paid | MAY 31 1949 | 5222 | | 140 | | 140 | | | | | | |
| 5 | 2nd Half Paid | OCT 10 1949 | 6224 | | | | | | | | | 318 | Out |
| | Cemetery | | | | | | | | | | | | |
| 6 | | | | | | | | | | | | | |
| 7 | | | | | | | | | | | | | |
| 8 | | | | | | | | | | | | | |
| 9 | | | | | | | | | | | | | |
| 10 | | | | | | | | | | | | | |
| 11 | | | | | | | | | | | | | |
| 12 | | | | | | | | | | | | | |
| 13 | | | | | | | | | | | | | |
| 14 | PAID IN FULL | MAY 21 1949 | 5427 | | 620 | | | | | | | | |
| 15 | PAID IN FULL | MAY 21 1949 | 5427 | | 156 | | | | | | | | |
| 16 | | | | | | | | | | | | | |
| 17 | | | | | | | | | | | | | |
| 18 | | | | | | | | | | | | | |
| 19 | | | | | | | | | | | | | |
| 20 | | | | | | | | | | | | | |
| | | | | | 916 | | 1132 | | | | 46 | 318 | |

# Assessment Roll and Tax List of Real Property in the Town of Shingobee, Cass County, Minnesota, for Taxes for the Year 1948.



Form 5C D

| No. | In Whose Name Assessed | To Whom Transferred | Description of Property: Subdivision | Sec. or Lot | Town or Block | Rng. | Number of Acres of Land (Acres / 100ths) | No. School District | Indicate Homestead Tax as No | Indicate Agricultural Tax as No | True and Full Valuations: Land Exclusive of Structures and Improvements (Dollars) | Buildings and Other Structures (Dollars) | Machinery Permanently Attached to Real Estate (Dollars) | Total True and Full Value (Dollars) | Assessed Valuations: Rural: Homestead Up to $4,000 20% (Dollars) | Rural: Over $4,000 and Non-Homestead 33⅓% (Dollars) | All Other: Homestead Up to $4,000 25% (Dollars) | All Other: Over $4,000 and Non-Homestead 40% (Dollars) | Machinery Permanently Attached to Real Estate 33⅓% (Dollars) | Total Assessed Value (Dollars) | Total Assessed Value as Equalized by the Board of Review (Dollars) | Final Equalized Value (Dollars) |
|---|---|---|---|---|---|---|---|---|---|---|---|---|---|---|---|---|---|---|---|---|---|---|
| 1 | Augusta H. + Peter E. Paluchey | | Lot 2 W. of Ry. (Assessed as 40 ac. bounded by Park Rd. on N., Quamba 2nd Addn. on S., Section line on E. + Quamba on W.) | 22 | 142 | 31 | 21 | 5 | Yes | | 190 | 520 | 60 | 770 | 142 | | | | 20 | 162 | | |
| 2 | Sylvia Quam | | N. 35' x 291.81' of SW¼ of SE¼ | | | | 4 | | No | | 31 | | | 31 | | 7 | | | | 7 Na | | |
| 3 | Bertha Woolbert | | | | | | 25 | | Yes | | 40 | 120 | | 160 | | | 40 | | | 40 Na | | |
| 4 | Henry + Agnes Erickson | | 165' x 291.81' of SW¼ of SE¼ | | | | 1.16 | | No | | 55 | 160 | | 215 | | | | 86 | | 86 Na | | |
| 5 | Wallace A. + Helen E. Paradis | | N. 50' of S. 516' of W. 291.81' of SW¼ of SE¼ | | | | 33 | | No | | 30 | | | 30 | | | | 12 | | 12 Na | | |
| 6 | Mathilda + Lloyd Bethel | | 100' x 291.81' of SW¼ of SE¼ | | | | 67 | | Yes | | 60 | 200 | 45 | 305 | | | 65 | | 15 | 80 Na | | |
| 7 | Frances B. Ripple - Adm. estate of A. Wakefield John C. Anderson Jr. F. G. Wakefield | | 5 ac. of Lot 3 S. of Ry. + S. of M. & D. Ry. | | | | 5 | | No | | 69 | | | 69 | | 23 | | | | 23 Na | | |
| 8 | Bert E. + Beatrice Gardner | | 100 ac. of Lot 3 S. of SRH #82 Elec. 1 ac. to Hy. less 5 ac. | | | | 650 | | Yes | | 120 | 190 | | 310 | 62 | | | | | 62 | | |
| 9 | | | NE¼ of SW¼ | | | | | | | | | | | | | | | | | | | |
| 10 | | | NW¼ of SW¼ | | | | | | | | | | | | | | | | | | | |
| 11 | D. E. Wakefield | | Lot 1 less 17 ac. Ry. | | | | 35.06 | | No | | 378 | | | 378 | | 126 | | | | 126 Na | | |
| 12 | Leslie + Irene Gardner | | 1 ac. of Lot 3 S. of SRH #82 | | | | 1 | | Yes | | 55 | 660 | 90 | 805 | 173 | | | | 30 | 173 | | |
| 13 | | | | | | | | | | | | | | | | | | | | | | |
| 14 | Frances B. Ripple - Adm. estate of John C. Anderson Jr. David Black | | Lot 2 outside Village + less part N. | | | | 21 | | No | | 520 | 420 | 600 | 5340 | | 1580 | | | 200 | 1780 | | |
| 15 | " " " D. E. Wakefield | | 1 ac. N. of E. ½ of Lot 3 | | | | 1 | | No | | 18 | | | 18 | | 6 | | | | 6 Na | | |
| 16 | The Sipson Lumber Co. | | 1 ac. of Lot 3 | | | | 1 | | No | | 90 | 800 | Imp. Pt. Chg. | 890 | | | | 356 | | 356 | | |
| 17 | " " | | 2.5 ac. of Lot 3 | | | | 2.50 | | " | | 150 | 165 | | 315 | | 105 | | | | 105 Na | | |
| 18 | Village of Walker | | 1 ac. of SW¼ of SE¼ | | | | 10.41 | | | | 1796 | 7035 | 795 | 9626 | 347 | 1847 | 105 | 454 | 265 | 3018 | | |

continued on next page.

Valuations by School Districts as Equalized by Department of Taxation

| No. | Sold for Taxes | District No. / Rate / Mills (Dollars) | District No. / Rate / Mills (Dollars) | District No. 5 / Rate 26 Mills / 125.00 of 1% (Dollars) | District No. / Rate / Mills (Dollars) | Tax Including State Homestead / 3.8 Mills ($ cts.) | State Tax on Non-Homestead ($ cts.) | Special Taxes ($ cts.) | Total Taxes ($ cts.) | Paid | When Paid (Month Day Year) | Number of Receipt | March Settlement 1949 ($ cts.) | June Settlement 1949 ($ cts.) | Penalty ($ cts.) | November Settlement 1949 ($ cts.) | Penalty ($ cts.) | Collections to First Monday in January 1950 ($ cts.) | Penalty ($ cts.) | Delinquent on First Monday in January 1950 ($ cts.) | Total Delinquent Tax and Penalty ($ cts.) | Remarks |
|---|---|---|---|---|---|---|---|---|---|---|---|---|---|---|---|---|---|---|---|---|---|---|
| 1 | | H. 162 | | | | 2512 | | | 2512 | 2nd Half Paid / 1st Half Paid | OCT 31 1949 / MAY 31 1949 | 13864 / 9518 | | 1256 | | 1256 | | | | | | |
| 2 | | | | | | | | | | | | | | | | | | | | | | |
| 3 | | | 7 | | | 120 | 02 | | 122 | PAID IN FULL / 2nd Half Paid | MAY 12 1949 / OCT 31 1949 | 9284 / 13837 | | 122 | | | | | | | | |
| 4 | | H. 40 | | | | 680 | | | 680 | 1st Half Paid | MAY 19 1949 | 9312 | | 340 | | 340 | | | | | | |
| 5 | | | | | | | | | | | | | | | | | | | | | | |
| 6 | | | 86 | | | 1462 | 30 | | 1492 | 2nd Half Paid / 1st Half Paid | NOV 16 1949 / MAY 31 1949 | 14466 / 9365 | | 746 | | | | 746 | | | |
| 7 | | | 12 | | | 204 | 04 | | 208 | PAID IN FULL | MAY 31 1949 | 9548 | | 208 | | | | | | | | Wate. #4314 Cancels Penalty |
| 8 | | H. 80 | | | | 1360 | | | 1360 | PAID IN FULL | MAY 23 1949 | 9447 | | 1360 | | | | | | | | |
| 9 | | | 23 | | | 392 | 08 | | 400 | PAID IN FULL | MAY 31 1949 | 9869 | | 400 | | | | | | | | |
| 10 | | H. 62 | | | | 962 | | | 962 | PAID IN FULL | MAY 28 1949 | 9714 | | 962 | | | | | | | | |
| 11 | | | | | | | | | | | | | | | | | | | | | | |
| 12 | | | | | | | | | | | | | | | | | | | | | | |
| 13 | | | 126 | | | 2142 | 48 | | 2190 | PAID IN FULL | MAY 31 1949 | 9845 | | 2190 | | | | | | | | |
| 14 | | H. 173 | | | | 2682 | | | 2682 | PAID IN FULL | MAY 28 1949 | 9715 | | 2682 | | | | | | | | |
| 15 | | | | | | | | | | | | | | | | | | | | | | |
| 16 | | 1780 | | | | 27592 | 688 | | 28280 | PAID IN FULL | MAY 31 1949 | 9876 | | 28280 | | | | | | | | |
| 17 | | | 6 | | | 102 | 02 | | 104 | PAID IN FULL | MAY 31 1949 | 9872 | | 104 | | | | | | | | |
| 18 | | | 356 | | | 6052 | 138 | | 6190 | 2nd Half Paid / 1st Half Paid | OCT 31 1949 / MAY 31 1949 | 14617 / 9568 | | 4008 | | 4008 | | | | | | |
| 19 | | | 105 | | | 1786 | 40 | | 1826 | 2nd Half Paid / 1st Half Paid | OCT 31 1949 / MAY 31 1949 | | | | | | | | | | | |
| 20 | | | | | | | | | | | | | | | | | | | | | | |
| | | 347 / 1.20 / 417 | | | | a 337.41 | 960 | | 490.08 | | | | | a 337.80 / Na 74.98 | | 5604 | | | | | | |
| | | 5277 / 8-1 | | | | Na 143.00 | | | | | | | | | | | | | | | | |

# Assessment Roll and Tax List of Real Property in the Town of Shingobee, Cass County, Minnesota, for Taxes for the Year 1948.



Form 5C.D. [illegible]

| | In Whose Name Assessed | To Whom Transferred | Description of Property: Subdivision | Sec. or Lot | Town or Block | Rng. | Number of Acres of Land: Acres | Mills | No. School District | Indicate Homestead Tax or No | Indicate Soldiers Homestead Tax or No | True and Full Valuations: Land Exclusive of Structures and Improvements (Dollars) | Buildings and Other Structures (Dollars) | Machinery Permanently Attached to Real Estate (Dollars) | Total True and Full Value (Dollars) | Assessed Valuations: Rural: Homestead Up to $4,000 20% (Dollars) | Rural: Over $4,000 and Non-Homestead 33⅓% (Dollars) | All Other: Homestead Up to $4,000 25% (Dollars) | All Other: Over $4,000 and Non-Homestead 40% (Dollars) | Machinery Permanently Attached to Real Estate 33⅓% (Dollars) | Total Assessed Value (Dollars) | Total Assessed Value as Equalized by the Board of Review (Dollars) | Final Equalized Value (Dollars) | Sold for Taxes | Valuations by School Districts as Equalized by Department of Taxation: District No. ..... Rate ..... Mills (Dollars) | District No. ..... Rate ..... Mills (Dollars) | District No. ..... Rate ..... Mills (Dollars) | Tax including State Homestead ..... Mills ($ cts.) | State Tax on Non-Homestead 3.86 Mills ($ cts.) | Special Taxes ($ cts.) | Total Taxes ($ cts.) | Paid | When Paid (Month Day Year) | Number of Receipt | March Settlement 1949 ($ cts.) | June Settlement 1949 ($ cts.) | Penalty ($ cts.) | November Settlement 1949 ($ cts.) | Penalty ($ cts.) | Collections to First Monday in January 1950 ($ cts.) | Penalty ($ cts.) | Delinquent as First Monday in January 1950 ($ cts.) | Total Delinquent Tax and Penalty ($ cts.) | Remarks |
|---|---|---|---|---|---|---|---|---|---|---|---|---|---|---|---|---|---|---|---|---|---|---|---|---|---|---|---|---|---|---|---|---|---|---|---|---|---|---|---|---|---|---|---|---|---|---|---|---|
| 1 | Edward Howard & Muriel | | About 3 acres of Lot 3 NE¼NW¼ | 22 | 142 | 31 | 3 | | 5 | yes | | 55 | 40 | | 95 | 19 | | | | | 19 | | | | | | | | 294 | | 294 | PAID IN FULL | MAY 24 1949 | 6010 | | 294 | | | | | | | | | |
| 2 | Arthur A. Larson | | Part of Lot 3 lying W. | | | | 7.37 | | | " | | 95 | 120 | | 215 | 43 | | | | | 43 | | | | | | | | 666 | | 666 | PAID IN FULL | MAY 31 1949 | 6790 | | 666 | | | | | | | | | |
| 3 | Roscoe Croft | | 1.50 acres of Lot 3 NE¼NW¼ | | | | 1.50 | | | " | | 55 | 195 | 30 | 280 | 50 | | | | 10 | 60 | | | | | | | | 930 | | 930 | PAID IN FULL | JAN 28 1949 | 5845 | 930 | | | | | | | | | | |
| 4 | Bob Rogers | Agnes + Louisa Armington | 5 acres of Lot 3 NE¼NW¼ | | | | 5 | | | yes | | 135 | 30 | | 165 | | 55 | | | | 55 | | | | | | | | 852 | 22 | 874 | PAID IN FULL | MAR 26 1949 | 6325 | | 874 | | | | | | | | | |
| 5 | B. F. + Della M. Dennis | | 175.5' x 165.5' x 175' x 160' of Lot 4 NE¼NW¼ | | | | ? | | | " | | 21 | | | 21 | | 7 | | | | 7 | | | | | | | | 108 | 02 | 110 | 1st Half Paid MAY 31 1949 / 2nd Half Paid SEP 6 1949 | | 6310 / 12085 | | 55 | | 55 | | | | | | | |
| 6 | Alfred N. + Edna N. Oberley | | 8 acres of Lot 3 (26 x 20 rods) NE¼NW¼ | | | | 3 | | | yes | | 45 | 30 | | 75 | 15 | | | | | 15 | | | | | | | | 232 | | 232 | PAID IN FULL | NOV 8 1949 | 6823 | | 232 | | | | | | | | | |
| 7 | C. J. + Sadie Eisenpatter | | 1/8 acre of Lot 3 NE¼NW¼ | | | | 13 | | | No | | 29 | 60 | | 89 | | 29 | | | | 29 | | | | | | | | 462 | 38 | 462 | PAID IN FULL | MAY 31 1949 | 6328 | | 462 | Refund W. # 58740 1st | 6-17-49 | | | | | | | 1.82 Abated |
| 8 | Claude B. + Lillian Starr | | Lot 4 (SW¼ of SW¼) less Pittsburgh & S.S.S. + R.R. + less 160' x 160' x 197' + less 175.5' x 165.5' x 175' x 160' | | | | ? 27 | | | yes | | 250 | 365 | | 615 | 123 | | | | | 123 | | | | | | | | 1906 | 42 | 1948 | 1st Half Paid MAY 31 1949 / 2nd Half Paid OCT 20 1949 | | 6574 / 12566 | | 953 | | 953 | | | | | | | |
| 9 | D. E. Waterbury | | About 1½ acres of Lot 1 NW¼NW¼ | | | | 1.50 | | | No | | 15 | | | 15 | | 5 | | | | 5 | | | | | | | | 78 | 02 | 80 | PAID IN FULL | MAY 27 1949 | 7676 | | 80 | | | | | | | | | |
| 10 | Eric + Beulah Hagen | | 167' x 166' x 116' x 97' of SW¼ of SW¼ (or Lot 4) NW¼NW¼ | | | | ? | | | yes | | 90 | 75 | | 165 | 33 | | | | | 33 | | | | | | | | 512 | | 512 | | | | | | | | | | | | | | 512 of 5763 |
| 11 | Clyde M. + Pearl E. Cowell | | 150' x 383' Part of Lot 1 NW¼NW¼ | | | | 1.50 | | | No | | 98 | 391 | | 489 | | 163 | | | | 163 | | | | | | | | 2526 | 62 | 2588 | PAID IN FULL | JUN 30 1949 | 7240 | | | 2588 | 39 | | | | | | | |
| 12 | Clarence Neeter | | N½ of 4½ acres of Lot 1 NW¼NW¼ | | | | 2.25 | | | No | | 269 | 1300 | 132 | 1701 | | 523 | | | 44 | 567 | | | | | | | | 8790 | 218 | 9008 | PAID IN FULL | JUN 20 1949 | 7003 | | | 9008 | 135 | | | | | | | |
| 13 | Ernest Sorenson | | S½ of N½ acres of Lot 1 NW¼NW¼ Com. 315' N. of SW Cor. of Lot 1, S. 200', N.E. 335', W. to Cty. Rd. 300' N. along Cty. Rd. to N. line of Lot 1, W. 335' to the beg. | | | | 2.25 | | | No | | 270 | 1950 | 60 | 2280 | | 760 | | | 20 | 760 | | | | | | | | 11780 | 294 | 12074 | PAID IN FULL | MAY 31 1949 | 8363 | | 12074 | | | | | | | | | |
| 14 | Harry W. + Pearl Anderson | | 500' of SE¼ of SE¼ NW¼NW¼ | | | | 1.50 | | | No | | 30 | 240 | 51 | 321 | | 90 | | | 17 | 107 | | | | | | | | 1658 | 42 | 1700 | | | | | | | | | | | | | | 1700 of 18700 |
| 15 | Ind. School Dist #5 | | 1½ acres of SE¼ of SE¼ NW¼NW¼ | | | | | | | Exempt | | | | | | | | | | | | | | | | | | | | | | | | | | | | | | | | | | | | | | |
| 16 | Village of Walker | | L 494' x N. 291.5' of SW¼ of SE¼ SW¼ of SE¼ W. of Hy 371 less 100' x 250' less 100' x 250' NW¼NW¼ | | | | 33 | | | Yes | | 45 | 175 | 39 | 259 | | 55 | | | 12 | 68 na | | | | | | | | 1156 | | 1156 | 1st Half Paid MAY 31 1949 / 2nd Half Paid OCT 31 1949 | | 6841 / 12453 | | 578 | | 578 | | | | | | | |
| 17 | Ray + Nina B. Kruegen | | All that unplatted part of SW¼ of SE¼ lying N. of Cass. Pt. of Quamiche NW¼NW¼ | | | | 10 | | | Yes | | 20 | | | 20 | | 6 | | | | 5 na | | | | | | | | 86 | | 86 | PAID IN FULL | MAY 31 1949 | 11263 | | 86 | | | | | | | | | |
| 18 | J. F., Lillian + Martin J. Reed | | 1 acre of Lot 3 NW¼NW¼ | | | | 9.27 | | | Yes | | 27 | | | 27 | | 9 | | | | 9 | | | | | | | | 140 | 04 | 144 | PAID IN FULL | MAY 12 1949 | 5504 | | 144 | | | | | | | | | |
| 19 | Spruce Quam | | | | | | 1 | | | | | | | | | | | | | | | | | | | | | | | | | | | | | | | | | | | | | | | | | |
| 20 | E. L. Rogers | | | | | | 67.0 | | | | | 1547 | 4971 | 312 | 6830 | 283 | 161 | 60 | | 104 | 2068 | | | | | | | | 6658 | 4.47 | 3281.22 | | | | | 9 / 93 na | 15884 / 664 | | 13182 | | | | 2212 | | 1.82 |

Sold for Taxes: 17 — 68; 18 — 5; 19 — 9

Due Tax on Land: 273 28; 1702 na; 1995 93 na

Cass County, Minnesota

# Assessment Roll and Tax List of Real Property in the Town of Shingobee, Cass County, Minnesota, for Taxes for the Year 1948.



Form 5C (1) [illegible]

| | IN WHOSE NAME ASSESSED | TO WHOM TRANSFERRED | DESCRIPTION OF PROPERTY: SUBDIVISION | Sec. or Lot | Town or Block | Rng. | Number of Acres of Land: Acres | 100ths | No. School District | Indicate Homestead Tax or No | Indicate Agricultural Tax or No | TRUE AND FULL VALUATIONS: LAND Exclusive of Structures and Improvements (Dollars) | BUILDINGS and Other Structures (Dollars) | MACHINERY Permanently Attached to Real Estate (Dollars) | TOTAL True and Full Value (Dollars) | ASSESSED VALUATIONS: RURAL: Homestead Up to $4,000 20% (Dollars) | RURAL: Over $4,000 and Non-Homestead 33⅓% (Dollars) | ALL OTHER: Homestead Up to $4,000 25% (Dollars) | ALL OTHER: Over $4,000 and Non-Homestead 40% (Dollars) | MACHINERY Permanently Attached to Real Estate 33⅓% (Dollars) | TOTAL ASSESSED VALUE (Dollars) | Total Assessed Value as Equalized by the Board of Review (Dollars) | FINAL EQUALIZED VALUE (Dollars) |
|---|---|---|---|---|---|---|---|---|---|---|---|---|---|---|---|---|---|---|---|---|---|---|---|
| 1 | Ed Wold | | Lot 2 less platted & less 40'x90'4" see Vol 20 Mortgages Page 4 less lands to Byhre's line 1.8 acc. | 23 | 142 | 31 | 25.20 | | 5 | Yes | | 54 | | | 216 | | | 54 | | | 54 | 54 M | |
| 2 | | | NW ¼ of NE ¼ | | | | | | | | | | | | | | | | | | | | |
| 3 | Arthur + Bernice J. Olson | | 40'x90' of NW ¼ of NE ¼ of Lot 2 | | | | 53 | | | Yes | | 108 | 480 | 75 | 663 | | | 147 | | 25 | 172 | 172 M | |
| 4 | | | SE ¼ of NE ¼ | | | | | | | | | | | | | | | | | | | | |
| 5 | Theodore Norgard | | 10 rods X 16 rods of Lot 2 less platted | | | | 1.00 | | | Yes | | 55 | | | 55 | | | | 22 | | 22 | 22 M | |
| 6 | | | NE ¼ of NW ¼ | | | | | | | | | | | | | | | | | | | | |
| 7 | Amund Byhre | | 10 x 16 rods of NW ¼ of NW ¼ of Lot 2 - less platted | | | | 1.00 | | | No | | 55 | | | 55 | | | | 22 | | 22 | 22 M | |
| 8 | | | SW ¼ of NW ¼ | | | | | | | | | | | | | | | | | | | | |
| 9 | | | SE ¼ of NW ¼ | | | | | | | | | | | | | | | | | | | | |
| 10 | Hermann L + Mable Buermeyer | John M + Mary Meyer Long Prairie, Minn. | 1.8 acc of Lot 2 | | | | 1.50 | | | Yes | | 148 | 540 | 75 | 763 | | | 172 | | 25 | 197 | 197 M | |
| 11 | | | NE ¼ of SW ¼ | | | | | | | | | | | | | | | | | | | | |
| 12 | | | NW ¼ of SW ¼ | | | | | | | | | | | | | | | | | | | | |
| 13 | | | SW ¼ of SW ¼ | | | | | | | | | | | | | | | | | | | | |
| 14 | | | SE ¼ of SW ¼ | | | | | | | | | | | | | | | | | | | | |
| 15 | | | | | | | | | | | | | | | | | | | | | | | |
| 16 | | | NE ¼ of SE ¼ | | | | | | | | | | | | | | | | | | | | |
| 17 | | | NW ¼ of SE ¼ | | | | | | | | | | | | | | | | | | | | |
| 18 | | | SW ¼ of SE ¼ | | | | | | | | | | | | | | | | | | | | |
| 19 | | | SE ¼ of SE ¼ | | | | | | | | | | | | | | | | | | | | |
| 20 | | | | | | | | | | | | | | | | | | | | | | | |
| | | | | | | | 29.83 | | | | | 582 | 1020 | 150 | 1752 | | | 373 | 44 | 50 | 467 | | |

| | SOLD FOR TAXES | VALUATIONS BY SCHOOL DISTRICTS AS EQUALIZED BY DEPARTMENT OF TAXATION: District No. / Rate / Mills (Dollars) | District No. / Rate / Mills (Dollars) | District No. / Rate / Mills (Dollars) | District No. / Rate / Mills (Dollars) | District No. / Rate / Mills (Dollars) | Tax including State Homestead ...Mills ($ cts.) | State Tax on Non-Homestead 3.8 Mills ($ cts.) | SPECIAL TAXES ($ cts.) | TOTAL TAXES ($ cts.) | PAID | WHEN PAID (Month Day Year) | Number of Receipt | March Settlement 1949 ($ cts.) | June Settlement 1949 ($ cts.) | Penalty ($ cts.) | November Settlement 1949 ($ cts.) | Penalty ($ cts.) | Collections to First Monday in January 1950 ($ cts.) | Penalty ($ cts.) | Delinquent on First Monday in January 1950 ($ cts.) | Total Delinquent Tax and Penalty ($ cts.) | REMARKS |
|---|---|---|---|---|---|---|---|---|---|---|---|---|---|---|---|---|---|---|---|---|---|---|---|
| 1 | | | | | H 54 | | 918 | | | 918 | PAID IN FULL | MAY 12 1949 | 5249 | | 918 | | | | | | | | |
| 2 | | | | | | | | | | | | | | | | | | | | | | | |
| 3 | | | | | H 172 | | 2924 | | | 2924 | PAID IN FULL | MAY 26 1949 | 5685 | | 2924 | | | | | | | | |
| 4 | | | | | | | | | | | | | | | | | | | | | | | |
| 5 | SOLD FOR TAXES | | | | 22 | | 374 | 08 | | 382 | PAID IN FULL | [illegible] 1949 | 1946 | | | | 382 | 10 | | | | | |
| 6 | | | | | | | | | | | | | | | | | | | | | | | |
| 7 | | | | | 22 | | 374 | 08 | | 382 | PAID IN FULL | MAY 20 1949 | 5390 | | 382 | | | | | | | | |
| 8 | | | | | | | | | | | | | | | | | | | | | | | |
| 9 | | | | | | | | | | | | | | | | | | | | | | | |
| 10 | | | | | H 197 | | 3350 | | | 3350 | PAID IN FULL | MAY 27 1949 | 6107 | | 3350 | | | | | | | | |
| 11 | | | | | | | | | | | | | | | | | | | | | | | |
| 12 | | | | | | | | | | | | | | | | | | | | | | | |
| 13 | | | | | | | | | | | | | | | | | | | | | | | |
| 14 | | | | | | | | | | | | | | | | | | | | | | | |
| 15 | | | | | | | | | | | | | | | | | | | | | | | |
| 16 | | | | | | | | | | | | | | | | | | | | | | | |
| 17 | | | | | | | | | | | | | | | | | | | | | | | |
| 18 | | | | | | | | | | | | | | | | | | | | | | | |
| 19 | | | | | | | | | | | | | | | | | | | | | | | |
| 20 | | | | | | | | | | | | | | | | | | | | | | | |
| | | | | | 433 | | 7940 | 16 | | 7956 | | | | | 7574 | | 382 | | | | | | |

Form 5-D

# Assessment Roll and Tax List of Real Property in the Town of Shingobee, Cass County, Minnesota, for Taxes for the Year 1948.



| | In whose name assessed | To whom transferred | Description of property: Subdivision | Sec. or Lot | Town or Block | Rng. | Number of Acres of Land: Acres | Mills | No. School District | Indicate Homestead Tax or No | Indicate Agricultural Tax or No | True and Full Valuations: Land Exclusive of Structures and Improvements (Dollars) | Buildings and Other Structures (Dollars) | Machinery Permanently Attached to Real Estate (Dollars) | Total True and Full Value (Dollars) | Assessed Valuations: Rural: Homestead Up to $4,000 20% (Dollars) | Rural: Over $4,000 and Non-Homestead 33⅓% (Dollars) | All Other: Homestead Up to $4,000 25% (Dollars) | All Other: Over $4,000 and Non-Homestead 40% (Dollars) | Machinery Permanently Attached to Real Estate 33⅓% (Dollars) | Total Assessed Value (Dollars) | Total Assessed Value as Equalized by the Board of Review (Dollars) | Final Equalized Value (Dollars) |
|---|---|---|---|---|---|---|---|---|---|---|---|---|---|---|---|---|---|---|---|---|---|---|---|
| 1 | Esther L. Peterson | | S½ of ~~NE¼ of NE¼~~ lot 5 | 24 | 142 | 31 | 25.50 | | 5 | ½ | | 135 | | | 135 | | 45 | | | | 45 | | |
| 2 | | | NW¼ of NE¼ | | | | | | | | | | | | | | | | | | | | |
| 3 | | | SW¼ of NE¼ | | | | | | | | | | | | | | | | | | | | |
| 4 | | | SE¼ of NE¼ | | | | | | | | | | | | | | | | | | | | |
| 5 | U. S. of America in trust for Minn Chippewa Tribe | | Lot 7 | | | | | | | | | | | | | | | | | | | | |
| 6 | | | NE¼ of NW¼ | | | | | | | | | | | | | | | | | | | | |
| 7 | | | NW¼ of NW¼ | | | | | | | | | | | | | | | | | | | | |
| 8 | | | SW¼ of NW¼ | | | | | | | | | | | | | | | | | | | | |
| 9 | | | SE¼ of NW¼ | | | | | | | | | | | | | | | | | | | | |
| 10 | | | | | | | | | | | | | | | | | | | | | | | |
| 11 | | | NE¼ of SW¼ | | | | | | | | | | | | | | | | | | | | |
| 12 | | | NW¼ of SW¼ | | | | | | | | | | | | | | | | | | | | |
| 13 | | | SW¼ of SW¼ | | | | | | | | | | | | | | | | | | | | |
| 14 | | | SE¼ of SW¼ | | | | | | | | | | | | | | | | | | | | |
| 15 | | | | | | | | | | | | | | | | | | | | | | | |
| 16 | | | NE¼ of SE¼ | | | | | | | | | | | | | | | | | | | | |
| 17 | | | NW¼ of SE¼ | | | | | | | | | | | | | | | | | | | | |
| 18 | | | SW¼ of SE¼ | | | | | | | | | | | | | | | | | | | | |
| 19 | | | SE¼ of SE¼ | | | | | | | | | | | | | | | | | | | | |
| 20 | | | | | | | | | | | | | | | | | | | | | | | |
| | | | | | | | 25.50 | | | | | 135 | | | 135 | | 45 | | | | 45 | | |

| | Sold for Taxes | Valuations by School Districts as Equalized by Department of Taxation: District No. ..... Rate ..... Mills (Dollars) | District No. ..... Rate ..... Mills (Dollars) | District No. ..... Rate ..... Mills (Dollars) | District No. 5 Rate 26 Mills (Dollars) | District No. ..... Rate ..... Mills (Dollars) | District No. ..... Rate ..... Mills (Dollars) | Tax including State Homestead ..... Mills ($ cts.) | State Tax on Non-Homestead 3.86 Mills ($ cts.) | Special Taxes ($ cts.) | Total Taxes ($ cts.) | Paid | When Paid: Month Day Year | Number of Receipt | March Settlement 1949 ($ cts.) | June Settlement 1949 ($ cts.) | Penalty ($ cts.) | November Settlement 1949 ($ cts.) | Penalty ($ cts.) | Collections to First Monday in January 1950 ($ cts.) | Penalty ($ cts.) | Delinquent on First Monday in January 1950 ($ cts.) | Total Delinquent Tax and Penalty ($ cts.) | Remarks |
|---|---|---|---|---|---|---|---|---|---|---|---|---|---|---|---|---|---|---|---|---|---|---|---|---|
| 1 | | | | | 45 | | | 6.88 | 18 | | 71.16 | PAID IN FULL | MAY 27 1949 | 6275 | | 71.16 | | | | | | | | |
| 2 | | | | | | | | | | | | | | | | | | | | | | | | |
| 3 | | | | | | | | | | | | | | | | | | | | | | | | |
| 4 | | | | | | | | | | | | | | | | | | | | | | | | |
| 5 | | | | | | | | | | | | | | | | | | | | | | | | |
| 6 | | | | | | | | | | | | | | | | | | | | | | | | |
| 7 | | | | | | | | | | | | | | | | | | | | | | | | |
| 8 | | | | | | | | | | | | | | | | | | | | | | | | |
| 9 | | | | | | | | | | | | | | | | | | | | | | | | |
| 10 | | | | | | | | | | | | | | | | | | | | | | | | |
| 11 | | | | | | | | | | | | | | | | | | | | | | | | |
| 12 | | | | | | | | | | | | | | | | | | | | | | | | |
| 13 | | | | | | | | | | | | | | | | | | | | | | | | |
| 14 | | | | | | | | | | | | | | | | | | | | | | | | |
| 15 | | | | | | | | | | | | | | | | | | | | | | | | |
| 16 | | | | | | | | | | | | | | | | | | | | | | | | |
| 17 | | | | | | | | | | | | | | | | | | | | | | | | |
| 18 | | | | | | | | | | | | | | | | | | | | | | | | |
| 19 | | | | | | | | | | | | | | | | | | | | | | | | |
| 20 | | | | | | | | | | | | | | | | | | | | | | | | |
| | | | | | 45 | | | 6.88 | 18 | | 71.16 | | | | | 71.16 | | | | | | | | |

# Assessment Roll and Tax List of Real Property in the Town of Shingobee, Cass County, Minnesota, for Taxes for the Year 1948.



Form 50-D

| | In Whose Name Assessed | To Whom Transferred | Description of Property: Subdivision | Sec. or Lot | Town or Block | Rng. | Number of Acres of Land (Acres / 100ths) | No. School District | Indicate Homestead Tax by Ha | Indicate Agricultural Tax by Ag | True and Full Valuations: Land Exclusive of Structures and Improvements (Dollars) | Buildings and Other Structures (Dollars) | Machinery Permanently Attached to Real Estate (Dollars) | Total True and Full Value (Dollars) | Assessed Valuations: Rural: Homestead Up to $4,000 20% (Dollars) | Rural: Over $4,000 and Non-Homestead 33⅓% (Dollars) | All Other: Homestead Up to $4,000 25% (Dollars) | All Other: Over $4,000 and Non-Homestead 40% (Dollars) | All Other: Machinery Permanently Attached to Real Estate 33⅓% (Dollars) | Total Assessed Value | Total Assessed Value as Equalized by the Board of Review (Dollars) | Final Equalized Value (Dollars) |
|---|---|---|---|---|---|---|---|---|---|---|---|---|---|---|---|---|---|---|---|---|---|---|
| 1 | Regina & Johan Odin Nauatwold | | N½ of Lot 2 | 25 | 142 | 31 | 25.25 | 5 | No | | 135 | | | 135 | | 45 | | | | 45 | | |
| 2 | | | NW¼ of NE¼ | | | | | | | | | | | | | | | | | | | |
| 3 | | | SW¼ of NE¼ | | | | | | | | | | | | | | | | | | | |
| 4 | | | SE¼ of NE¼ | | | | | | | | | | | | | | | | | | | |
| 5 | Ethel L. Peterson | | Lot 6 | | | | 10.90 | | No | | 90 | | | 90 | | 30 | | | | 30 | | |
| 6 | | | NE¼ of NW¼ | | | | | | | | | | | | | | | | | | | |
| 7 | | | NW¼ of NW¼ | | | | | | | | | | | | | | | | | | | |
| 8 | | | SW¼ of NW¼ | | | | | | | | | | | | | | | | | | | |
| 9 | | | SE¼ of NW¼ | | | | | | | | | | | | | | | | | | | |
| 10 | | | | | | | | | | | | | | | | | | | | | | |
| 11 | Regina & Johan Odin Nauatwold | | NE¼ of SW¼ Lot 3 | | | | 16 | | No | | 117 | | | 117 | | 39 | | | | 39 | | |
| 12 | | | NW¼ of SW¼ | | | | | | | | | | | | | | | | | | | |
| 13 | | | SW¼ of SW¼ | | | | | | | | | | | | | | | | | | | |
| 14 | Pearl Hinde | | SE¼ of SW¼ Lot 7 | | | | 19.60 | | No | | 90 | | | 90 | | 30 | | | | 30 | | |
| 15 | | | | | | | | | | | | | | | | | | | | | | |
| 16 | State of Minnesota | | NE¼ of SE¼ | | | | | | | | | | | | | | | | | | | |
| 17 | State of Minnesota | | Lot 4 less Plat of Breezy Point | | | | | | | | | | | | | | | | | | | |
| 18 | Chris J. Kanicer | | Lot 5 less Plat of Breezy Point & less 5.8 acres | | | | 40 | | No | | 270 | 660 | | 930 | 786 | 73 | | | | 715 786 | | |
| 19 | " | | SW¼ of SE¼ | | | | 40 | | No | | 180 | | | 180 | 36 | | | | | 36 | | |
| 20 | Vernon McReavey | | 5.8 acres of Lot 5 | | | | 58 | | No | | 75 | 75 | | 150 | | 50 | | | | 50 | | |
| | | | | | | | 157.55 | | | | 957 | 735 | | 1692 | 222 | 194 | | | | 416 | | |
| | | | | | | | | | | | | | | | 178 | 267 | | | | 445 | | |

| | Sold for Taxes | Validations by School Districts as Equalized by Department of Taxation: District No. / Rate ... Mills (Dollars) | District No. / Rate ... Mills (Dollars) | District No. 5 / Rate 24 Mills (Dollars) | District No. / Rate ... Mills (Dollars) | Tax Including State Homestead | State Tax on Non-Homestead 38.6 Mills | Special Taxes | Total Taxes | Paid: 1st Half | 2nd Half | When Paid: 1st Half | 2nd Half | Number of Receipt | March Settlement 1949 | June Settlement 1949 | Penalty | November Settlement 1949 | Penalty | Collections to First Monday in January 1950 | Penalty | Delinquent on First Monday in January 1950 | Penalty | Total Delinquent Tax and Penalty | Remarks |
|---|---|---|---|---|---|---|---|---|---|---|---|---|---|---|---|---|---|---|---|---|---|---|---|---|---|
| 1 | | | | 45 | | 698 | 18 | | 716 | 1st Half Paid | 2nd Half Paid | MAY 31 1949 | OCT 31 1949 | 5725 | | 358 | | 358 | | | | | | | |
| 2 | | | | | | | | | | | | | | | | | | | | | | | | | |
| 3 | | | | | | | | | | | | | | | | | | | | | | | | | |
| 4 | | | | | | | | | | | | | | | | | | | | | | | | | |
| 5 | | | | 30 | | 466 | 12 | | 478 | PAID IN FULL | | MAY 27 1949 | | 5278 | | 478 | | | | | | | | | |
| 6 | | | | | | | | | | | | | | | | | | | | | | | | | |
| 7 | | | | | | | | | | | | | | | | | | | | | | | | | |
| 8 | | | | | | | | | | | | | | | | | | | | | | | | | |
| 9 | | | | | | | | | | | | | | | | | | | | | | | | | |
| 10 | | | | | | | | | | | | | | | | | | | | | | | | | |
| 11 | | | | 39 | | 604 | 16 | | 620 | 1st Half Paid | 2nd Half Paid | MAY 31 1949 | OCT 31 1949 | 5728 | | 310 | | 310 | | | | | | | |
| 12 | | | | | | | | | | | | | | | | | | | | | | | | | |
| 13 | | | | | | | | | | | | | | | | | | | | | | | | | |
| 14 | | | | 30 | | 466 | 12 | | 478 | PAID IN FULL | | JUL 21 1949 | | 9131 | | | | 478 | 18 | | | | | | |
| 15 | | | | | | | | | | | | | | | | | | | | | | | | | |
| 16 | | | | | | | | | | | | | | | | | | | | | | | | | |
| 17 | | | | | | | | | | | | | | | | | | | | | | | | | |
| 18 | | | | 14 (142) 74 (73) | | 3666 | 20 | | 3686 | 2nd Half Paid | 1st Half Paid | MAY 31 1949 | | 6427 | | 1842 | | 1842 | | | | | | | |
| 19 | | | | 36 | | 558 | | | 558 | 2nd Half Paid | 1st Half Paid | AUG 31 1949 | | 6930 | | 279 | | 279 | | | | | | | |
| 20 | | | | 50 | | 776 | 20 | | 776 | PAID IN FULL | | MAY 23 1949 | | 5897 | | 776 | | | | | | | | | |
| | | | | 36 142 | | | | | | | | | | | | | | | | | | | | | |
| | | | | 214 194 | | 3568 | 106 | | 3330 | | | | | | | | | 3267 | | | | | | | |
| | | | | 250 215 | | 3656 | | | | | | | | | | | | | | | | | | | |

# Assessment Roll and Tax List of Real Property in the Town of Shingobee, Cass County, Minnesota, for Taxes for the Year 1948.



Form SC 13 Blue Bird Company, Minneapolis

| In Whose Name Assessed | To Whom Transferred | Description of Property: Subdivision | Sec. or Lot | Town or Block | Rng. | Number of Acres of Land: Acres | 100ths | No. School District | Indicate Homestead Tax or No | Indicate Agricultural Tax or No | True and Full Valuations: Land (Exclusive of Structures and Improvements) | Buildings and Other Structures | Machinery Permanently Attached to Real Estate | Total True and Full Value | Assessed Valuations: Rural: Homestead Up to $4,000 20% | Rural: Over $4,000 and Non-Homestead 33⅓% | All Other: Homestead Up to $4,000 25% | All Other: Over $4,000 and Non-Homestead 40% | Machinery Permanently Attached to Real Estate 33⅓% | Total Assessed Value | Total Assessed Value as Equalized by the Board of Review | Final Equalized Value |
|---|---|---|---|---|---|---|---|---|---|---|---|---|---|---|---|---|---|---|---|---|---|---|
| | | | | | | | | | | | Dollars | Dollars | Dollars | Dollars | Dollars | Dollars | Dollars | Dollars | Dollars | Dollars | Dollars | Dollars |
| Russel + Rudy Auger | | 1.7 acc on Lot 4 | 26 | 142 | 31 | 1.70 | | 5 | Yes | | 55 | 485 | 75 | 615 | 78 | | | | 25 | 103 | | |
| Williams + Loretta Erickson | | All unplatted portion of SW¼ of SW¼ lying W of Hy 4 + N of a line drawn W from the Northerly point of Lot 1, Smokejo Addn. | | | | 8.70 | | | Yes | | 45 | 300 | 24 | 369 | 69 | | | | 8 | 77 | | |
| | | SW¼ of NE¼ | | | | | | | | | | | | | | | | | | | | |
| Henry W. + Orville Lucker | | Part of Lot 1 E. of Hy. | | | | 50 | | | Yes | | 75 | 315 | 75 | 465 | 78 | | | | 25 | 103 | | |
| Herman Fisher | | Lot 3 | | | | 41.65 | | | Yes | | 60 | 126 | | 186 | 32 | 34 Rent | | | | 374 Rent Flemen | | Ma |
| | | | | | | | | | Yes | | 300 | 850 | | 850 | 110 | | | | | 110 Fisher | | |
| | | NE¼ of NW¼ | | | | | | | | | | | | | | | | | | | | |
| | | NW¼ of NW¼ | | | | | | | | | | | | | | | | | | | | |
| George + Sylvia A. Jessen | | 115' of ~~SW¼ of NW¼~~ Lot 2 Blk 4 on W side of road ~~see Northern Pacific deed of R.W.~~ Smokejo Addn. | | | | 1 | | | Yes | | 65 | 330 | 25 | 420 | 79 | | | | 25 | 104 | | |
| ~~Oliver C. + Dallaire~~ Jessen, Henry Lucker, Herman Fisher, Anna C. Dallaire | | ~~A tract on E 150' along W side of Hy 371 of Lot 3 see Fischer tract~~ | | | | ~~2~~ | | | ~~Yes~~ | | ~~90~~ | ~~480~~ | ~~69~~ | ~~639~~ | ~~114~~ | | | | ~~23~~ | ~~137~~ | | |
| Henry G. + Sophie Leathman | | 150' N of a line drawn W to W line of Lot 4 thence E 50' to SW cor. of Lot 4 | | | | ? | | | Yes | | 100 | 400 | 25 | 525 | 100 | | | | 25 | 125 | | |
| George A. + Sylvia A. Jessen | | | | | | 1 | | | Yes | | 45 | | | 45 | 9 | | | | | 9 | | |
| Herman Fisher | | NW¼ of SW¼ less Henry | | | | 38 | | | Yes | | 215 | | | 215 | 43 | | | | | 43 | | |
| Anna C. Dallaire | | All unplatted portion of NW¼ of SW¼ lying W of Hy + S of a line drawn W from the northerly point of Lot 1, Smokejo Addn. | | | | 20 | | | Yes | | 215 | | | 215 | 43 | | | | | 43 | | |
| | | SE¼ of SW¼ | | | | | | | | | | | | | | | | | | | | |
| Herman Fisher | | Lot 4 Sec 5 acc 2 less Hy + less to Nagy tract | | | | ? 41.45 | | | Yes | | 215 | | | 215 | 43 | | | | | 43 | | |
| L. J. Savard | | Lot 2 S. of Hy 4 of Sec 5 Lot 1 S of Hy to Vigland | | | | 12 | | | No | | 144 | 240 | 60 | 444 | | 128 | | | 20 | 148 | | |
| Fred Fisher | | NW¼ of SE¼ Lot 2 W of Hy less 2.20 acc. | | | | 36.80 | | | Yes | | 421 | 1267 | | 1688 | 145 | 271 | | | | 416 Na | | |
| " | | 15.15 acc of NW¼ of NW¼ Lot 1 less 3½ acc of Sunrise Heights | | | | 48 | | | " | | 270 | | | 270 | 54 | | | | | 54 | | |
| " | | SW¼ of SW¼ 5 acc of Lot 1 W of Hy less 1 acc + less 2.5 acc. | | | | 6.10 | | | " | | 55 | | | 55 | 11 | | | | | 11 | | |
| | | | | | | 258.70 | | | | | 2870 | 5742 | 453 | 8066 | 1078 | 741 | | | 151 | 1970 | | |

Continued on next page.

| Sold for Taxes | Valuations by School Districts as Equalized by Department of Taxation: District No. ..... Rate ..... Mills | District No. ..... Rate ..... Mills | District No. 5 Rate ..... Mills | District No. 5 Rate ..... Mills | District No. ..... Rate ..... Mills | Tax including State Homestead ..... Mills | State Tax on Non-Homestead 3.86 Mills | Special Taxes | Total Taxes | Paid | When Paid: Month Day Year | Number of Receipt | March Settlement 1949 | June Settlement 1949 | Penalty | November Settlement 1949 | Penalty | Collections to First Monday in January 1950 | Penalty | Delinquent on First Monday in January 1950 | Total Delinquent Tax and Penalty | Remarks |
|---|---|---|---|---|---|---|---|---|---|---|---|---|---|---|---|---|---|---|---|---|---|---|
| | Dollars | Dollars | Dollars | Dollars | Dollars | $ cts. | $ cts. | $ cts. | $ cts. | | | | $ cts. | $ cts. | $ cts. | $ cts. | $ cts. | $ cts. | $ cts. | $ cts. | $ cts. | |
| 1 | | | H. 123 | | | 1906 | | | 1906 | PAID IN FULL | July 28 1949 | 11893 | | | | 1906 | 29 | | | | | |
| SOLD FOR TAXES 2 | | | H. 77 | | | 1194 | | | 1194 | 2nd Half Paid / 1st Half Paid | OCT 3 1 1949 / MAY 2 6 1949 | 13434 / 6844 | | 597 | | 597 | | | | | | |
| 3 | | | | | | | | | | | | | | | | | | | | | | |
| 4 | | | H. 103 | | | 1586 | | | 1586 | PAID IN FULL | MAY 3 1 1949 | 11785 | | 1586 | | | | | | | | |
| 5 Dan Flemen | | | H. 323 / M. 342 | | | 6358 | 132 | | 6490 | 2nd Half Paid / 1st Half Paid | OCT 3 1 1949 / MAY 3 1 1949 | 13786 / 11785 | | | | | | | | | | |
| 6 Herman Fisher | | | H. 110 | | | 1706 | | | 1706 | PAID IN FULL | APR 2 8 1949 | 4845 | | 1706 | | 3245 | | | | | | |
| 7 | | | | | | | | | | | | | | | | | | | | | | |
| 8 | | | H. 104 | | | 1612 | | | 1612 | PAID IN FULL | APR 7 1949 | 4557 | | 1612 | | | | | | | | |
| 9 | | | ~~H. 137~~ | | | ~~2124~~ | | | ~~2124~~ | Out Injunction | | | All granted as Smokejo Add. | | | | | | | | 726/49 | |
| 10 | | | H. 125 | | | 1938 | | | 1938 | PAID IN FULL | MAY 3 1 1949 | 6370 | | 1938 | | | | | | | | |
| 11 | | | H. 9 | | | 140 | | | 140 | PAID IN FULL | APR 7 1949 | 4557 | | 140 | | | | | | | | |
| 12 | | | H. 43 | | | 666 | | | 666 | PAID IN FULL | APR 2 8 1949 | 4845 | | 666 | | | | | | | | |
| 13 | | | H. 43 | | | 666 | | | 666 | PAID IN FULL | MAY 2 6 1949 | 5844 | | 666 | | | | | | | | |
| 14 | | | | | | | | | | | | | | | | | | | | | | |
| 15 | | | H. 43 | | | 666 | | | 666 | PAID IN FULL | APR 2 8 1949 | 4845 | | 666 | | | | | | | | |
| 16 | | | 148 | | | 2294 | 58 | | 2352 | PAID IN FULL | MAY 3 1 1949 | 6842 | | 2352 | | | | | | | | |
| 17 ~~SOLD FOR TAXES~~ | | | # 145 / M. 271 | | | 7922 | 104 | | 8026 | PAID IN FULL | NOV 4 - 1949 | 14018 | | | | | | 8026 | 642 | | | |
| 18 ~~SOLD FOR TAXES~~ | | | H. 54 | | | 838 | | | 838 | PAID IN FULL | NOV 4 - 1949 | 14019 | | | | | | 838 | 81 | | | |
| 19 ~~SOLD FOR TAXES~~ | | | H. 11 | | | 170 | | | 170 | PAID IN FULL | NOV 4 - 1949 | 14019 | | | | | | 170 | | | | |
| 20 | | | | | | | | | | | | | | | | | | | | | | |
| | | M. 952 237 / M. 948 [illegible] / M. 1130 [illegible] | | a. [illegible] | | 394 | | | 320.90 | | | | | a 11989 / M 3245 | | 5748 | | | | | | |
| | | | | M.a. 142 80 | | | | | | | | | | | | | | | | | | |

Form 5C D

| In Whose Name Assessed | To Whom Transferred | No. | Subdivision | Sec. or Lot | Town or Block | Rng. | Acres / 100ths | No. School District | Homestead Yes or No | Land (Dollars) | Buildings (Dollars) | Machinery (Dollars) | Total True and Full Value | Rural Homestead Up to $4,000 20% | Rural Over $4,000 and Non-Homestead 33⅓% | All Other Homestead Up to $4,000 25% | All Other Over $4,000 and Non-Homestead 40% | Machinery 33⅓% | Total Assessed Value | Total Assessed Value as Equalized by the Board of Review | Final Equalized Value |
|---|---|---|---|---|---|---|---|---|---|---|---|---|---|---|---|---|---|---|---|---|---|
| A. N. Meland | | 1 | A piece of Lot 1 lying N of Sunrise Heights | 26 | 142 | 31 | 50 | 5 | No | 51 | | | 51 | | 17 | | | | 17 | | |
| L. J. Savard | "Silver Dollar" | 2 | 2.20 acs of Lot 2 | | | | 2 20 | | No | 99 | | | 99 | | 33 | | | | 33 NA | | |
| " | | 3 | 2.80 acs of Lot 1 | | | | 2 80 | | No | 270 | 1200 | 99 | 1569 | | 490 | | | 33 | 523 NA | | |
| | | 4 | SE¼ of NE¼ | | | | | | | | | | | | | | | | | | |
| Henry J. + Gladys E. La Musga | | 5 | That part of N 645' of W 500' of Lot 4 lying N + E of Hy | | | | ? | | Yes | 80 | 150 | | 230 | 46 | | | | | 46 | | |
| | | 6 | NE¼ of NW¼ | | | | | | | | | | | | | | | | | | |
| | | 7 | NW¼ of NW¼ | | | | | | | | | | | | | | | | | | |
| | | 8 | SW¼ of NW¼ | | | | | | | | | | | | | | | | | | |
| | | 9 | SE¼ of NW¼ | | | | | | | | | | | | | | | | | | |
| | | 10 | | | | | | | | | | | | | | | | | | | |
| | | 11 | NE¼ of SW¼ | | | | | | | | | | | | | | | | | | |
| | | 12 | NW¼ of SW¼ | | | | | | | | | | | | | | | | | | |
| | | 13 | SW¼ of SW¼ | | | | | | | | | | | | | | | | | | |
| | | 14 | SE¼ of SW¼ | | | | | | | | | | | | | | | | | | |
| | | 15 | | | | | | | | | | | | | | | | | | | |
| | | 16 | NE¼ of SE¼ | | | | | | | | | | | | | | | | | | |
| | | 17 | NW¼ of SE¼ | | | | | | | | | | | | | | | | | | |
| | | 18 | SW¼ of SE¼ | | | | | | | | | | | | | | | | | | |
| | | 19 | SE¼ of SE¼ | | | | | | | | | | | | | | | | | | |
| | | 20 | | | | | | | | | | | | | | | | | | | |
| | | | | | | | 550 | | | 500 | 1350 | 99 | 1949 | 46 | 540 | | | 33 | 619 | | |

| No. | Sold for Taxes | District No. 5 A (155.01 Mills) | District No. 5 NA (190.81 Mills) | Tax including State Homestead | State Tax on Non-Homestead 3.86 Mills | Special Taxes | Total Taxes | Paid / When Paid | Number of Receipt | March Settlement 1949 | June Settlement 1949 | Penalty | November Settlement 1949 | Penalty | Collections to First Monday in January 1950 | Penalty | Delinquent on First Monday in January 1950 | Total Delinquent Tax and Penalty | Remarks |
|---|---|---|---|---|---|---|---|---|---|---|---|---|---|---|---|---|---|---|---|
| 1 | | 17 | | 264 | 06 | | 270 ✓ | PAID IN FULL MAY 31 1949 | 9536 | | 270 ✓ | | | | | | | | |
| 2 | | | 33 | 562 | 12 | | 574 ✓ | PAID IN FULL MAY 31 1949 | 6843 | | 574 | | | | | | | | |
| 3 | | | 523 | 8892 | 202 | | 9094 ✓ | PAID IN FULL MAY 31 1949 | 6843 | | 9094 | | | | | | | | |
| 4 | | | | | | | | | | | | | | | | | | | |
| 5 | | A 46 | | 714 | | | 714 | | | | | | | | | | | | 714 J 785 |
| 6 | | | | | | | | | | | | | | | | | | | |
| 7 | | | | | | | | | | | | | | | | | | | |
| 8 | | | | | | | | | | | | | | | | | | | |
| 9 | | | | | | | | | | | | | | | | | | | |
| 10 | | | | | | | | | | | | | | | | | | | |
| 11 | | | | | | | | | | | | | | | | | | | |
| 12 | | | | | | | | | | | | | | | | | | | |
| 13 | | | | | | | | | | | | | | | | | | | |
| 14 | | | | | | | | | | | | | | | | | | | |
| 15 | | | | | | | | | | | | | | | | | | | |
| 16 | | | | | | | | | | | | | | | | | | | |
| 17 | | | | | | | | | | | | | | | | | | | |
| 18 | | | | | | | | | | | | | | | | | | | |
| 19 | | | | | | | | | | | | | | | | | | | |
| 20 | | | | | | | | | | | | | | | | | | | |
| | | [illegible] | [illegible] | [illegible] / NA 9454 | 220 | | 10652 | | | | [illegible] | | | | | | | | 714 |

# Assessment Roll and Tax List of Real Property in the Town of Shingobee, Cass County, Minnesota, for Taxes for the Year 1948.



Form 3CD must have cover, remove it

| In whose name assessed | To whom transferred | Description of property: Subdivision | Sec. or Lot | Town or Block | Rng. | Number of Acres of Land (Acres) | (100ths) | No. School District | Indicates Homestead Tax or No | Indicates Agricultural Tax or No | True and Full Valuations: Land Exclusive of Structures and Improvements (Dollars) | Buildings and Other Structures (Dollars) | Machinery Permanently Attached to Real Estate (Dollars) | Total True and Full Value (Dollars) | Assessed Valuations: Rural: Homestead Up to $4,000 20% (Dollars) | Rural: Over $4,000 and Non-Homestead 33⅓% (Dollars) | All Other: Homestead Up to $4,000 25% (Dollars) | All Other: Over $4,000 and Non-Homestead 40% (Dollars) | All Other: Machinery Permanently Attached to Real Estate 33⅓% (Dollars) | Total Assessed Value (Dollars) | Total Assessed Value as Equalized by Board of Review (Dollars) | Final Equalized Value (Dollars) | Remarks |
|---|---|---|---|---|---|---|---|---|---|---|---|---|---|---|---|---|---|---|---|---|---|---|---|
| U. S. of America | | NE¼ of NE¼ | | | 27 | 147 | 31 | 5 | | | | | | | | | | | | | | | |
| M. G. Stokesberry | Hope B. Stokesberry | Lot 2 less 3½ acres | | | | | | | | | | | | | | | | | | | | | |
| " " | Hope B. Stokesberry | Lot 3 less 100'x 370' + less NW¼ of NE¼ 1 acre | | | | | | | | | | | | | | | | | | | | | |
| | | | | | | | 1050 | | No | | 9 | | | 9 | | 30 | | | | 30 | | | |
| C. D. Bacon | | Lot 8 less 3 acres + less SE¼ of NE¼ 260'x 150' | | | | | | | | | 324 | 74 | | 398 | | 126 | | | | 126 | | | |
| | | | | | | | 3598 | | No | | | | | | | | | | | | | | |
| Verdie A. + Helen H. Paulson | | 260'x 150' of Lot 8 | | | | | | | | | 285 | 150 | 60 | 1845 | 357 | | | | 20 | 377 | | | |
| | | | | | | | 2571 | | No | | | | | | | | | | | | | | |
| Carl E. + Dora M. Meeker | Sec. M. Johnson | SE¼ of NE¼ | | | | | | | | | 74 | 350 | | 424 | | | 106 | | | 106 | | | |
| | | | | | | | 40 | | " | | | | | | | | | | | | | | |
| Dorothy Fluke | | Start at a pt. (1) side of road 25 rds. of Lot 4 | | | | | | | | | 215 | 150 | | 365 | 73 | | | | | 73 | | | |
| | | | | | | | 345 | | " | | | | | | | | | | | | | | |
| Julia E. Vandale | | Start at a pt. 6 side of road 25 rds. of Lot 4 | | | | | | | | | 9 | 900 | 60 | 1050 | 198 | | | | 20 | 218 | | | |
| | | | | | | | 345 | | " | | | | | | | | | | | | | | |
| J. C. Jewell | | SE¼ of NW¼ Lot 1 | | | | | | | | | 80 | | | 80 | 16 | | | | | 16 | | | |
| | | | | | | | 208 | | " | | | | | | | | | | | | | | |
| John A. Sanden | | 100'x 370' of Lot 3 | | | | | | | | | 250 | 300 | | 550 | 110 | | | | | 110 | | | |
| | | | | | | | 117 | | " | | | | | | | | | | | | | | |
| Lucetia M. + Henrietta E. Krueger | | 2 acres of Lot 8 NW¼ of SW¼ | | | | | | | | | 55 | 180 | | 235 | 47 | | | | | 47 | | | |
| | | | | | | | 2 | | " | | | | | | | | | | | | | | |
| Julia E. Vandale | | E. 20 acres of Lot 4 + Lot 5 less NW¼ of SW¼ 3 acres | | | | | | | | | 60 | 400 | 60 | 520 | | | 115 | | 20 | 135 | | | |
| | | | | | | | 17 | | " | | | | | | | | | | | | | | |
| H. R. Fluke | | 3 acres of Lot 5 (W) of Glisset Rd. + less 19 ac. SW¼ of SW¼ | | | | | | | | | 540 | 2480 | 72 | 3092 | 604 | | | | 24 | 628 | | | |
| | | | | | | | 281 | | " | | 30 | | | 30 | 6 | | | | | 6 | | | |
| Minn. Power + Light Co. | | 200'x 440' (W) of road of Lot 5 | | | | | | | | | | | | | | | | | | | | | |
| | | | | | | | 19 | | No | | 27 | 570 | 7500 | 8097 | | 199 | | | 2500 | 2699 | Na | | |
| Carl E. + Dora M. Meeker | Sec. M. Johnson | NE¼ of SE¼ | | | | | | | | | 215 | | | 215 | 43 | | | | | 43 | | | |
| | | | | | | | 40 | | No | | | | | | | | | | | | | | |
| Carl E. + Nina Steadland | | NW¼ of SW¼ Lot 7 | | | | | | | | | 160 | | | 160 | 32 | | | | | 32 | | | |
| | | | | | | | 260 | | " | | | | | | | | | | | | | | |
| " " | | NW¼ of SW¼ " 6 | | | | | | | | | 349 | 1310 | 45 | 1704 | 185 | 328 | | | 15 | 478 | Na | | |
| | | | | | | | 1575 | | " | | | | | | | | | | | | | | |
| Dorothy Fluke | | SE¼ of NW¼ less 1 ac | | | | | | | | | 145 | | | 145 | 29 | | | | | 29 | | | |
| | | | | | | | 1950 | | " | | | | | | | | | | | | | | |
| | | SW¼ of SE¼ | | | | | | | | | | | | | | | | | | | | | |
| Mary Helen + Stanley G. Bilben | | 1 ac of Lot 3 | | | | | | | | | 36 | | | 36 | | 12 | | | | 12 | | | |
| | | | | | | | 1 | | No | | | | | | | | | | | | | | |
| | | | | | | | 268.07 | | | | 3035 | 8214 | 7797 | 19046 | 1650 | 705 | 221 | | 2579 | 5175 | | | |

Continued on next page.

| Sold for Taxes | Valuations by School Districts as Equalized by Department of Taxation: District No. ..... Rate ..... Mills (Dollars) | District No. ..... Rate ..... Mills (Dollars) | District No. 5 Rate 66.5 Mills (Dollars) | District No. ..... Rate ..... Mills (Dollars) | Tax including State Homestead ..... Mills ($ cts.) | State Tax on Non-Homestead 38.4 Mills ($ cts.) | Special Taxes ($ cts.) | Total Taxes ($ cts.) | Paid | When Paid (Month Day Year) | Number of Receipt | March Settlement 1949 ($ cts.) | June Settlement 1949 ($ cts.) | Penalty | November Settlement 1949 ($ cts.) | Penalty | Collections to First Monday in January 1950 ($ cts.) | Penalty | Delinquent on First Monday in January 1950 ($ cts.) | Total Delinquent Tax and Penalty ($ cts.) | Remarks |
|---|---|---|---|---|---|---|---|---|---|---|---|---|---|---|---|---|---|---|---|---|---|
| 1 | | | | | | | | | | | | | | | | | | | | | |
| 2 | | | 30 | | 466 | 12 | | 478 | PAID IN FULL | MAY 5 1949 | 4982 | | 478 | | | | | | | | |
| 3 | | | 136 | | 2108 | 52 | | 2160 | PAID IN FULL | MAY 5 1949 | 4982 | | 2160 | | | | | | | | |
| 4 | | | H. 377 | | 5849 | | | 5849 | 2nd Half Paid<br>1st Half Paid | SEP 2 3 1949<br>MAY 3 1 1949 | 12244<br>3572 | | 2922 | | 2922 | | | | | | |
| 5 | | | H. 106 | | 1644 | | | 1644 | PAID IN FULL | MAY 2 6 1949 | 4044 | | 1644 | | | | | | | | |
| 6 | | | H. 73 | | 1132 | | | 1132 | 2nd Half Paid<br>1st Half Paid | JUL 2 1 1949<br>MAY 2 4 1949 | 11454<br>4087 | | 566 | | 566 | | | | | | |
| 7 | | | H. 218 | | 3380 | | | 3380 | 2nd Half Paid<br>1st Half Paid | OCT 3 1 1949<br>MAY 3 1 1949 | 13173<br>3351 | | 1690 | | 1690 | | | | | | |
| 8 | | | H. 16 | | 248 | | | 248 | PAID IN FULL | MAY 3 1 1949 | 3350 | | 248 | | | | | | | | |
| 9 | | | H. 110 | | 1706 | | | 1706 | 2nd Half Paid<br>1st Half Paid | OCT 3 1 1949<br>MAY 3 1 1949 | 12973<br>3720 | | 853 | | 853 | | | | | | |
| 10 | | | H. 47 | | 728 | | | 728 | PAID IN FULL | MAY 2 3 1949 | 4983 | | 728 | | | | | | | | |
| 11 | | | H. 135 | | 2092 | | | 2092 | 2nd Half Paid<br>1st Half Paid | OCT 3 1 1949<br>MAY 3 1 1949 | 13174<br>3318 | | 1046 | | 1046 | | | | | | |
| 12 | | | H. 628 | | 9734 | | | 9734 | PAID IN FULL | MAY 3 1 1949 | 3350 | | 9734 | | | | | | | | |
| 13 | | | H. 6 | | 94 | | | 94 | 2nd Half Paid<br>1st Half Paid | OCT 3 1 1949<br>MAY 3 1 1949 | 3173<br>6331 | | 47 | | 47 | | | | | | |
| 14 | | 2699 | | 45886 | 1042 | | | 46928 | 2nd Half Paid<br>1st Half Paid | OCT 3 1 1949<br>MAY 3 1 1949 | 13163<br>7102 | | 23464 | | 23464 | | | | | | |
| 15 | | | H. 43 | | 666 | | | 666 | 2nd Half Paid<br>1st Half Paid | JUL 2 1 1949<br>MAY 2 4 1949 | 11453<br>4667 | | 333 | | 333 | | | | | | |
| 16 | | | H. 32 | | 446 | | | 446 | PAID IN FULL | MAY 3 1 1949 | 5729 | | 446 | | | | | | | | |
| 17 | | | H. 1501<br>NH. 328 | | 8126 | 126 | | 8252 | PAID IN FULL | MAY 3 1 1949 | 5730 | | 8252 | | | | | | | | |
| 18 | | | H. 29 | | 450 | | | 450 | 2nd Half Paid<br>1st Half Paid | OCT 3 1 1949<br>MAY 3 1 1949 | 13183<br>6581 | | 225 | | 225 | | | | | | |
| 19 | | | | | | | | | | | | | | | | | | | | | |
| 20 | | | 12 | | 186 | 04 | | 190 | PAID IN FULL | MAY 5 1949 | 4982 | | 190 | | | | | | | | |
| | | | H 1630<br>NH 728 3358<br>1748 3177 | | Ds 30974 | 1236 | | 862 22 | | | | | Ans 23360<br>NH 3176 | | 31146 | | | | | | |
| | | | | | Ms 540 12 | | | | | | | | | | | | | | | | |

# Assessment Roll and Tax List of Real Property in the Town of Shingobee, Cass County, Minnesota, for Taxes for the Year 1948.



Form 5C (1) 40-48-5474 COMPANY, MINNEAPOLIS

| In whose name assessed | To whom transferred | Description of property: Subdivision | Sec. or Lot | Town or Block | Rng. | Number of Acres of Land (Acres) | (100ths) | No. School District | Indicate Homestead Tax or No | Indicate Agricultural Tax or No | True and Full Valuations: Land Exclusive of Structures and Improvements (Dollars) | Buildings and Other Structures (Dollars) | Machinery Permanently Attached to Real Estate (Dollars) | Total True and Full Value (Dollars) | Assessed Valuations: Rural: Homestead Up to $4,000 20% (Dollars) | Rural: Over $4,000 and Non-Homestead 33⅓% (Dollars) | All Other: Homestead Up to $4,000 25% (Dollars) | All Other: Over $4,000 and Non-Homestead 40% (Dollars) | Machinery Permanently Attached to Real Estate 33⅓% (Dollars) | Total Assessed Value (Dollars) | Total Assessed Value as Equalized by the Board of Review (Dollars) | Final Equalized Value (Dollars) | Remarks |
|---|---|---|---|---|---|---|---|---|---|---|---|---|---|---|---|---|---|---|---|---|---|---|---|
| Henry + Kathleen Olson | | 3¾ of NW¼ of SE¼ less 300' x 305' in NE cor. also 2 rds of N side of NW¼ of SE¼ less Hwy. | | | | 27.142 31 | 7.89 | 5 | Yes | | 270 | 230 | | 500 | 100 | | | | | 100 | | | |
| Henry + Agnes Erickson | | 2 N½ of NW¼ of SE¼ | | | | 20 | | | No | | 270 | | | 270 | | 90 | | | | 90 | | | |
| Elizabeth B. Andrus | | 3 S½ of SE¼ less W 2 rds of N. 8 rds | | | | 69.59 | | | No | | 504 | | | 504 | | 168 | | | | 168 | | | |
| | | 4 SE¼ of NE¼ | | | | | | | | | | | | | | | | | | | | | |
| Kenneth + Bernice Wilson | | 5 300' x 300' in NE cor. of S½ of NW¼ of SE¼ | | | | 2 | | | No | | 99 | | | 99 | | 33 | | | | 33 | | | |
| Dorothy Fluke | | 6 All of Lot 5 except E. 20 rods + " " Lot 4 except E. 45 rds. | | | | 31.50 | | | No | | 162 | | | 162 | | 54 | | | | 54 | | | |
| John E. Andrus | | 7 Lot 1 except 16 rods of W side thereof & E. of Hwy | | | | 1 | | | No | | 12 | | | 12 | | 4 | | | | 4 | | | |
| | | 8 SW¼ of NW¼ | | | | | | | | | | | | | | | | | | | | | |
| | | 9 SE¼ of NW¼ | | | | | | | | | | | | | | | | | | | | | |
| Mary Helen + Stanley E. Billen | | 10 S 200' of N. 220' of E. 150' of Lot 2 | | | | 1 | | | No | | 15 | | | 15 | | 5 | | | | 5 | | | |
| | | 11 NE¼ of SW¼ | | | | | | | | | | | | | | | | | | | | | |
| | | 12 NW¼ of SW¼ | | | | | | | | | | | | | | | | | | | | | |
| | | 13 SW¼ of SW¼ | | | | | | | | | | | | | | | | | | | | | |
| | | 14 SE¼ of SW¼ | | | | | | | | | | | | | | | | | | | | | |
| | | 15 | | | | | | | | | | | | | | | | | | | | | |
| | | 16 NE¼ of SE¼ | | | | | | | | | | | | | | | | | | | | | |
| | | 17 NW¼ of SE¼ | | | | | | | | | | | | | | | | | | | | | |
| | | 18 SW¼ of SE¼ | | | | | | | | | | | | | | | | | | | | | |
| | | 19 SE¼ of SE¼ | | | | | | | | | | | | | | | | | | | | | |
| | | 20 | | | | | | | | | | | | | | | | | | | | | |
| | | | | | | 1327.91 | | | | | 1332 | 230 | | 1562 | 100 | 354 | | | | 454 | | | |

Valuations by School Districts as Equalized by Department of Taxation

| | District No. ..... Rate ..... Mills | District No. ..... Rate ..... Mills | District No. ..... Rate ..... Mills | District No. 5 Rate 45.81 Mills | District No. ..... Rate ..... Mills | District No. ..... Rate ..... Mills | Tax including State Homestead ..... Mills | State Tax on Non-Homestead 3.8 Mills | Special Taxes | Total Taxes |
|---|---|---|---|---|---|---|---|---|---|---|
| | Dollars | Dollars | Dollars | Dollars | Dollars | Dollars | $ cts. | $ cts. | $ cts. | $ cts. |
| 1 SOLD FOR TAXES | | | | 100 | | | 1550 | | | 1550 |
| 2 | | | | 90 | | | 1396 | 34 | | 1430 |
| 3 | | | | 168 | | | 2604 | 64 | | 2668 |
| 4 | | | | | | | | | | |
| 5 SOLD FOR TAXES | | | | 33 | | | 512 | 12 | | 524 |
| 6 | | | | 54 | | | 838 | 20 | | 858 |
| 7 SOLD FOR TAXES | | | | 4 | | | 62 | 02 | | 64 |
| 8 | | | | | | | | | | |
| 9 | | | | | | | | | | |
| 10 SOLD FOR TAXES | | | | 5 | | | 78 | 02 | | 80 |
| 11 | | | | | | | | | | |
| 12 | | | | | | | | | | |
| 13 | | | | | | | | | | |
| 14 | | | | | | | | | | |
| 15 | | | | | | | | | | |
| 16 | | | | | | | | | | |
| 17 | | | | | | | | | | |
| 18 | | | | | | | | | | |
| 19 | | | | | | | | | | |
| 20 | | | | | | | | | | |
| | 902 | | | | | | | | | |
| | # 114 | | | 100 | a | 7a 4a | 134 | (3) | | 7174 |
| | | | | 3.54 | | | | | | |
| | | | | 7.54 | | | | | | |

| | Paid | When paid: Month | Day | Year | Number of Receipt | March Settlement 1949 | June Settlement 1949 | Penalty | November Settlement 1949 | Penalty | Collections to First Monday in January 1950 | Penalty | Delinquent on First Monday in January 1950 | Total Delinquent Tax and Penalty | Remarks |
|---|---|---|---|---|---|---|---|---|---|---|---|---|---|---|---|
| | | | | | | $ cts. | $ cts. | $ cts. | $ cts. | $ cts. | $ cts. | $ cts. | $ cts. | $ cts. | |
| 1 | 2nd Half Paid | NOV | 16 | 1948 | 17465 | | | | | | | | | | |
| 2 | 1st Half Paid | MAY | 31 | 1949 | 6305 | | 715 | | | | 715 | | 1550 | | Penalty abated. Abate. #4314 |
| 3 | PAID IN FULL | NOV | 20 | 1948 | 5419 | | 2668 | | | | | | | | |
| 4 | | | | | | | | | | | | | | | |
| 5 | Sold to Wilson | | | | 5787 | | | | | | | | | | |
| 6 | 2nd Half Paid | NOV | 3 | 1949 | 13153 | | | | | | | | | | |
| | 1st Half Paid | MAY | 31 | 1949 | 6331 | | 429 | | 429 | | | | | | |
| 7 | | | | | | | | | | | | | | | |
| 8 | | | | | | | | | | | | | | | |
| 9 | | | | | | | | | | | | | | | |
| 10 | PAID IN FULL | MAY | 5 | 1949 | 11982 | | 80 | | | | | | | | |
| 11 | | | | | | | | | | | | | | | |
| 12 | | | | | | | | | | | | | | | |
| 13 | | | | | | | | | | | | | | | |
| 14 | | | | | | | | | | | | | | | |
| 15 | | | | | | | | | | | | | | | |
| 16 | | | | | | | | | | | | | | | |
| 17 | | | | | | | | | | | | | | | |
| 18 | | | | | | | | | | | | | | | |
| 19 | | | | | | | | | | | | | | | |
| 20 | | | | | | | | | | | | | | | |
| | | | | | | a 3892 | | | | | | | | | |
| | | | | | | | | | 429 | | 715 | | 2138 | | |

# Assessment Roll and Tax List of Real Property in the Town of Shingobee, Cass County, Minnesota, for Taxes for the Year 1948.



| In Whose Name Assessed | To Whom Transferred | Description of Property: Subdivision | Sec. or Lot | Town or Block | Rng. | Number of Acres of Land (Acres / 100ths) | No. School District | Indicates Land Subject to Tax | Indicates Land Not Subject to Tax | True and Full Valuations: Land Exclusive of Structures and Improvements (Dollars) | Buildings and Other Structures (Dollars) | Machinery Permanently Attached to Real Estate (Dollars) | Total True and Full Value (Dollars) | Assessed Valuations: Rural: Homestead Up to $4,000 20% (Dollars) | Rural: Over $4,000 and Non-Homestead 33⅓% (Dollars) | All Other: Homestead Up to $4,000 25% (Dollars) | All Other: Over $4,000 Non-Homestead 40% (Dollars) | All Other: Machinery Permanently Attached to Real Estate 33⅓% (Dollars) | Total Assessed Value (Dollars) | Total Assessed Value as Equalized by the Board of Review (Dollars) | Final Equalized Value (Dollars) | Remarks |
|---|---|---|---|---|---|---|---|---|---|---|---|---|---|---|---|---|---|---|---|---|---|---|
| Harry Paddock | | 1 E½ of NE¼ of NE¼ less part S. of Hwy. | 28 | 143 | 31 | 7.65 | 5 | No | | 90 | 175 | | 265 | 53 | | | | | 53 | | | |
| J. C. Jewell | | 2 NW¼ of NE¼ less Hwy | | | | 25.38 | | " | | 180 | | | 180 | 36 | | | | | 36 | | | |
| Daniel + Cecelia Wallace | | 3 ½ ac of N½ of NE¼ + SW¼ of NE¼ less ½ ac | | | | 28.61 | | " | | 250 | 760 | 75 | 1085 | 202 | | | | 25 | 227 | | | |
| Louis + Ida Nordtume | | 4 Lot 1 less Rig. | | | | 24.40 | | " | | 270 | 220 | 39 | 529 | 98 | | | | 13 | 111 | | | |
| John Hendrickson | | 5 W½ of NE¼ of NE¼ less Hwy less part N. of Hwy | | | | ? 14.35 | | No | | 69 | 51 | | 120 | | 40 | | | | 40 | | | |
| J. C. Jewell | | 6 ½ ac of NE¼ of NW¼ | | | | 50 | | No | | 9 | | | 9 | | 3 | | | | 3 | | | |
| U. S. of America | | 7 NW¼ of NW¼ | | | | | | | | | | | | | | | | | | | | |
| Harry Paddock | | 8 SW¼ of NW¼ less 1 ac. + less Hwy. 10½ ac. less Hwy. + less 1 ac. | | | | 20.72 22.72 | | No | | 135 | | | 135 | 27 | | | | | 27 | | | |
| Curtis + Mildred Tosdell | | 9 SE¼ of NW¼ S. of Hwy less 9 ac. | | | | 9.58 | | No | | 80 | 300 | | 380 | 76 | | | | | 76 | | | |
| Harry Paddock | | 10 E½ of NW¼ - N. of Hwy less 1 ac. | | | | 7.75 | | " | | 90 | 460 | | 550 | 110 | | | | | 110 | | | |
| U. S. of America | | 11 NE¼ of SW¼ | | | | | | | | | | | | | | | | | | | | |
| Harold E. + Mary E. Cahill | | 12 NW¼ of SW¼ - S. of Old Hwy 34 | | | | 23.71 | | No | | 270 | 200 | | 470 | 94 | | | | | 94 | | | |
| August + Louise Olson | | 13 SW¼ of SW¼ | | | | 26.82 | | No | | 224 | 30 | | 264 | | 88 | | | | 88 | | | |
| U. S. of America | | 14 SE¼ of SW¼ | | | | | | | | | | | | | | | | | | | | |
| Harold E. + Mary E. Cahill | | 15 That part of SW¼ of NW¼ S. of Hwy | | | | 1.50 | | No | | 16 | | | 16 | 3 | | | | | 3 | | | |
| Marvin + Erma Van Vickle | | 16 4/12 NW¼ of NE¼ 8/12 SW¼ of NW¼ | | | | 4/12 8/12 | | No | | 45 | 150 | | 195 | 39 | | | | | 39 | | | |
| | | 17 NW¼ of SE¼ | | | | | | | | | | | | | | | | | | | | |
| Clarence G. + Ora V. Bridgeman | | 18 That part of E½ of SW¼ of NE¼ S. of Hwy | | | | 7.70 | | No | | 110 | 400 | | 510 | 102 | | | | | 102 | | | |
| Henry H. + Dorothy Hagen | | 19 That part of SW¼ of NE¼ N. of Hwy | | | | ? | | No | | 100 | 600 | 75 | 775 | 140 | | | | 25 | 165 | | | |
| Harry Paddock | | 20 That part of NW¼ of SW¼ N. of Hwy | | | | 1.50 | | " | | 16 | | | 15 | 3 | | | | | 3 | | | |
| | | | | | | 203.17 | | | | 1962 | 3346 | 189 | 5497 | 983 | 131 | | | 63 | 1177 | | | |

Continued on next page.

## Cass County, Minnesota, for Taxes for the Year 1948.



| | Sold for Taxes | Validations by School Districts as Equalized by Department of Taxation: District No. ..... Rate ..... Mills | District No. ..... Rate ..... Mills | District No. ..... Rate ..... Mills | District No. 6 Rate 20 Mills | District No. ..... Rate ..... Mills | District No. ..... Rate ..... Mills | Tax Including State Homestead ..... Mills | State Tax on Non-Homestead 3.8 Mills | Special Taxes | Total Taxes | Paid | When Paid (Month Day Year) | Number of Receipt | March Settlement 1949 | June Settlement 1949 | Penalty | November Settlement 1949 | Penalty | Collections to First Monday in January 1950 | Penalty | Delinquent on First Monday in January 1950 | Total Delinquent Tax and Penalty | Remarks |
|---|---|---|---|---|---|---|---|---|---|---|---|---|---|---|---|---|---|---|---|---|---|---|---|---|
| | | Dollars | Dollars | Dollars | Dollars | Dollars | Dollars | $ cts. | $ cts. | $ cts. | $ cts. | | | | $ cts. | $ cts. | $ cts. | $ cts. | $ cts. | $ cts. | $ cts. | $ cts. | $ cts. | |
| 1 | | | | H 53 | | | | 822 | | | 822 | 2nd Half Paid<br>1st Half Paid | OCT 31 1949<br>MAY 31 1949 | 13677<br>6217 | | 411 | | 411 | | | | | |
| 2 | | | | H 36 | | | | 558 | | | 558 | 2nd Half Paid<br>1st Half Paid | OCT 26 1949<br>MAY 31 1949 | 13292<br>6720 | | 279 | | 279 | | | | | |
| 3 | | | | H 227 | | | | 3518 | | | 3518 | 2nd Half Paid<br>1st Half Paid | DEC 1 1949<br>JUN 9 1949 | 14182<br>7052 | | 1759 | 53 | 1759 | 140 | 1759 | 140 | | |
| 4 | | | | H 111 | | | | 1720 | | | 1720 | PAID IN FULL | May 26, 1949 | | | | | | | | | | | |
| 5 | | | | 40 | | | | 620 | 16 | | 636 | PAID IN FULL | May 26, 1949 | 5684 | | 2356 | | | | | | | | |
| 6 | | | | 3 | | | | 46 | | | 46 | 2nd Half Paid<br>1st Half Paid | OCT 26 1949<br>MAY 31 1949 | 13292<br>6720 | | 23 | | 23 | | | | | |
| 7 | | | | | | | | | | | | | | | | | | | | | | | | |
| 8 | | | | H 27 | | | | 418 | | | 418 | 2nd Half Paid<br>1st Half Paid | OCT 31 1949<br>MAY 31 1949 | 13677<br>6217 | | 209 | | 209 | | | | | |
| 9 | SOLD FOR TAXES | | | H 76 | | | | 1178 | | | 1178 | PAID IN FULL | MAY 31 1949 | 5895 | | 1178 | | | | | | | | |
| 10 | | | | H 110 | | | | 1706 | | | 1706 | 2nd Half Paid<br>1st Half Paid | OCT 31 1949<br>MAY 31 1949 | 13677<br>6217 | | 853 | | 853 | | | | | |
| 11 | | | | | | | | | | | | | | | | | | | | | | | | |
| 12 | | | | H 94 | | | | 1458 | | | 1458 | PAID IN FULL | MAY 11 1949 | 5296 | | 1458 | | | | | | | | |
| 13 | Abate #4087 | | | H 88 | | | | 1364 | 34 | | 1398 | PAID IN FULL | MAY 9 1949 | 5271 | | 822 | | | | | | | | 5.76 Abated |
| 14 | | | | | | | | | | | | | | | | | | | | | | | | |
| 15 | SOLD FOR TAXES | | | H 3 | | | | 46 | | | 46 | PAID IN FULL | MAY 11 1949 | 5296 | | 46 | | | | | | | | |
| 16 | | | | H 39 | | | | 604 | | | 604 | PAID IN FULL | OCT 31 1949 | 12776 | | | | 604 | 21 | | | | | |
| 17 | | | | | | | | | | | | | | | | | | | | | | | | |
| 18 | | | | H 102 | | | | 1582 | | | 1582 | 2nd Half Paid<br>1st Half Paid | OCT 26 1949<br>MAY 26 1949 | 13478<br>5677 | | 791 | | 791 | | | | | |
| 19 | | | | H 165 | | | | 2558 | | | 2558 | PAID IN FULL | MAY 26 1949 | 6119 | | 2558 | | | | | | | | |
| 20 | | | | H 3 | | | | 46 | | | 46 | 2nd Half Paid<br>1st Half Paid | OCT 31 1949<br>MAY 31 1949 | 13677<br>6217 | | 23 | | 23 | | | | | |
| | | 1848<br>1046<br>1181<br>1177 | | | a | 18244 | 50 | 11294 | | | | | | | a | 11007 | | 4952 | | 1759 | | | | |

Assessment Roll and Tax List of Real Property in the Town of Shingobee, Cass County, Minnesota, for Taxes for the Year 1948.



| | In Whose Name Assessed | To Whom Transferred | Description of Property: Subdivision | Sec. or Lot | Town or Block | Rng. | Number of Acres of Land (Acres / 100ths) | No. School District | Indicate if assessed for Town or Rg | Indicate if assessed for Town or Rg | True and Full Valuations: Land (Exclusive of Structures and Improvements) | Buildings and Other Structures | Machinery Permanently Attached to Real Estate | Total True and Full Value | Assessed Valuations: Rural: Homestead Up to $4,000 20% | Rural: Over $4,000 and Non-Homestead 33⅓% | All Other: Homestead Up to $4,000 25% | All Other: Over $4,000 Non-Homestead 40% | All Other: Machinery Permanently Attached to Real Estate 33⅓% | Total Assessed Value | Total Assessed Value as Equalized by the Board of Review | Final Equalized Value |
|---|---|---|---|---|---|---|---|---|---|---|---|---|---|---|---|---|---|---|---|---|---|---|
| | | | | | | | | | | | Dollars | Dollars | Dollars | Dollars | Dollars | Dollars | Dollars | Dollars | Dollars | Dollars | Dollars | Dollars |
| 1 | Paul D. Jewell | | 1/2 ac of SW¼ of NE¼ | 28 | 142 | 31 | .50 | 5 | No | | 14 | 181 | | 198 | | 66 | | | | 66 | | |
| 2 | " | | 1/2 ac of NW¼ of NE¼ | | | | 1.50 | | No | | 27 | | | 27 | | 9 | | | | 9 | | |
| 3 | | | SW¼ of NE¼ | | | | | | | | | | | | | | | | | | | |
| 4 | | | SE¼ of NE¼ | | | | | | | | | | | | | | | | | | | |
| 5 | Roy and Agnes Miller Hattie + Alfred Oberley | | 1 ac of NW¼ of SW¼ lying S. of St Rd #9 - W. of Green road | | | | 1.50 | | No | | 15 | | | 15 | | 5 | | | | 5 | | |
| 6 | | | NE¼ of NW¼ | | | | | | | | | | | | | | | | | | | |
| 7 | | | NW¼ of NW¼ | | | | | | | | | | | | | | | | | | | |
| 8 | | | SW¼ of NW¼ | | | | | | | | | | | | | | | | | | | |
| 9 | Edwin J + Inger Green | | 9 acs SE¼ of NW¼ S of road | | | | 9 | | Yes | | 60 | 150 | | 210 | 42 | | | | | 42 | | |
| 10 | | | | | | | | | | | | | | | | | | | | | | |
| 11 | H.H. + Mary Burdick | | W. 50' of E. 250' of that part of SE¼ of NW¼ lying N. of Hy | | | | 1 | | Yes | | 25 | 275 | | 300 | 6 | | | | | 6 | | |
| 12 | Harry H. Burdick | | 18 rds X 35 rds of NE¼ of NW¼ | | | | 1 | | " | | 15 | | | 15 | 3 | | | | | 3 | | |
| 13 | | | SW¼ of SW¼ | | | | | | | | | | | | | | | | | | | |
| 14 | | | SE¼ of SW¼ | | | | | | | | | | | | | | | | | | | |
| 15 | A.E. Harmon | | Lot 2 less Hy | | | | 13.35 | | Yes | | 170 | 210 | | 380 | 76 | | | | | 76 | | |
| 16 | " | | NE¼ of SE¼ Lot 3 | | | | 16.52 | | " | | 85 | | | 85 | 17 | | | | | 17 | | |
| 17 | Cora M. Dickinson | | N½ of NW¼ of SE¼ | | | | 12.14 | | No | | 81 | | | 81 | | 27 | | | | 27 | | |
| 18 | | | SW¼ of SE¼ | | | | | | | | | | | | | | | | | | | |
| 19 | | | SE¼ of SE¼ | | | | | | | | | | | | | | | | | | | |
| 20 | A.T. Oberley | | S½ of NW¼ of SE¼ | | | | 12.15 | | Yes | | 81 | | | 81 | | 27 | | | | 27 | | |
| | | | | | | | 68.68 | | | | 576 | 816 | | 1392 | 198 | 134 | | | | 332 | | |

Valuations by School Districts as Equalized by Department of Taxation: District No. 5, Rate 66 Mills

| | Sold for Taxes | District No. ..... Rate ..... Mills (Dollars) | District No. ..... Rate ..... Mills (Dollars) | District No. 5 Rate 66 Mills (Dollars) | District No. ..... Rate ..... Mills (Dollars) | Tax Including State Homestead ..... Mills ($ cts.) | State Tax on Non-Homestead 34.6 Mills ($ cts.) | Special Taxes ($ cts.) | Total Taxes ($ cts.) | | Paid | When Paid (Month Day Year) | Number of Receipt | March Settlement 1949 ($ cts.) | June Settlement 1949 ($ cts.) | Penalty ($ cts.) | November Settlement 1949 ($ cts.) | Penalty ($ cts.) | Collections to First Monday in January 1950 ($ cts.) | Penalty ($ cts.) | Delinquent on First Monday in January 1950 ($ cts.) | Total Delinquent Tax and Penalty ($ cts.) | Remarks |
|---|---|---|---|---|---|---|---|---|---|---|---|---|---|---|---|---|---|---|---|---|---|---|---|
| 1 | | | | 66 | | 1024 | 26 | | 1050 | 1 | PAID IN FULL | JAN 1 0 1949 | 417 | 10 50 | | | | | | | | | |
| 2 | | | | 9 | | 140 | 04 | | 144 | 2 | PAID IN FULL | JAN 3 0 1949 | 407 | 1 44 | | | | | | | | | |
| 3 | | | | | | | | | | 3 | | | | | | | | | | | | | |
| 4 | | | | | | | | | | 4 | | | | | | | | | | | | | |
| 5 | | | | 5 | | 78 | 02 | | 80 | 5 | PAID IN FULL | NOV 2 5 1949 | 1454 | | | | | | 80 | 02 | | | |
| 6 | | | | | | | | | | 6 | | | | | | | | | | | | | |
| 7 | | | | | | | | | | 7 | | | | | | | | | | | | | |
| 8 | | | | | | | | | | 8 | | | | | | | | | | | | | |
| 9 | | | | H 42 | | 652 | | | 652 | 9 | PAID IN FULL | OCT 2 8 1949 | 1350 | | | | 652 | 23 | | | | | |
| 10 | | | | | | | | | | 10 | | | | | | | | | | | | | |
| 11 | SOLD FOR TAXES | | | H 60 | | 930 | | | 930 | 11 | PAID IN FULL | MAR 3 1 1949 | 1413 | | 930 | | | | | | | | |
| 12 | SOLD FOR TAXES | | | H 3 | | 46 | | | 46 | 12 | PAID IN FULL | MAR 3 1 1949 | | | | | | | | | | | |
| 13 | | | | | | | | | | 13 | | | | | | | | | | | | | |
| 14 | | | | | | | | | | 14 | | | | | | | | | | | | | |
| 15 | | | | H 76 | | 1178 | | | 1178 | 15 | PAID IN FULL | MAY 3 1 1949 | 6825 | | 1178 | | | | | | | | |
| 16 | | | | H 17 | | 264 | | | 264 | 16 | PAID IN FULL | MAY 3 1 1949 | 6825 | | 264 | | | | | | | | |
| 17 | | | | 27 | | 418 | 10 | | 428 | 17 | 2nd Half Paid<br>1st Half Paid | OCT 3 1 1949<br>MAY 2 6 1949 | 1339<br>6445 | | 214 | | 214 | | | | | | |
| 18 | | | | | | | | | | 18 | | | | | | | | | | | | | |
| 19 | | | | | | | | | | 19 | | | | | | | | | | | | | |
| 20 | SOLD FOR TAXES | | | 27 | | 418 | 10 | | 428 | 20 | | | | | | | | | | | | | |
| | | | | H 176<br>H 134<br>332 | a | 5148 | 58 | | 5200 | | | | | 9 | 2632 | | 866 | | 80 | | 428<br>332 | |

# Assessment Roll and Tax List of Real Property in the Town of Shingobee, Cass County, Minnesota, for Taxes for the Year 1948.



Form 1C (1) Miller Auto Forms, Minneapolis

| In Whose Name Assessed | To Whom Transferred | | Description of Property: Subdivision | Sec. or Lot | Town or Block | Rng. | Number of Acres of Land: Acres | 100ths | No. School District | Indicate Homestead Tax as Yes or No | Indicate Non-Homestead Tax as Yes or No | True and Full Valuations: Land (Exclusive of Structures and Improvements) | Buildings and Other Structures | Machinery Permanently Attached to Real Estate | Total True and Full Value | Assessed Valuations: Rural: Homestead Up to $1,000 20% | Over $1,000 and Non-Homestead 33⅓% | All Other: Homestead Up to $4,000 25% | Over $4,000 and Non-Homestead 40% | Machinery Permanently Attached to Real Estate 33⅓% | Total Assessed Value | Total Assessed Value as Equalized by the Board of Review | Final Equalized Value |
|---|---|---|---|---|---|---|---|---|---|---|---|---|---|---|---|---|---|---|---|---|---|---|---|
| | | | | | | | Acres | 100ths | | | | Dollars | Dollars | Dollars | Dollars | Dollars | Dollars | Dollars | Dollars | Dollars | Dollars | Dollars | Dollars |
| U. S. of America | | 1 | NE ¼ of NE ¼ | | | | 29.142 | 31 | 5 | | | | | | | | | | | | | | |
| U. S. of America | | 2 | NW ¼ of NE ¼ | | | | | | | | | | | | | | | | | | | | |
| Stephen Gruber | | 3 | SW ¼ of NE ¼ | | | | 30.90 | | | Yes | | 230 | | | 230 | 46 | | | | | 46 | | |
| Harry Paddock | | 4 | SE ¼ of NE ¼ | | | | 28.40 | | | No | | 162 | | | 162 | | 54 | | | | 54 | | |
| " | | 5 | S½ of N½ of NW¼ | | | | 10 | | | No | | 54 | | | 54 | | 18 | | | | 18 | | |
| U. S. of America | | 6 | Lots 3 & 4 NE ¼ of NW ¼ + N½ of N½ of NW¼ | | | | | | | | | | | | | | | | | | | | |
| U. S. of America | | 7 | NW ¼ of NW ¼ | | | | | | | | | | | | | | | | | | | | |
| U. S. of America | | 8 | SW ¼ of NW ¼ | | | | | | | | | | | | | | | | | | | | |
| Stephen Gruber | | 9 | SE ¼ of NW ¼ | | | | 33.60 | | | Yes | | 205 | | | 205 | 41 | | | | | 41 | | |
| | | 10 | | | | | | | | | | | | | | | | | | | | | |
| " | | 11 | NE ¼ of SW ¼ | | | | 34.50 | | | Yes | | 280 | | | 280 | 56 | | | | | 56 | | |
| U. S. of America | | 12 | NW ¼ of SW ¼ | | | | | | | | | | | | | | | | | | | | |
| U. S. of America | | 13 | SW ¼ of SW ¼ | | | | | | | | | | | | | | | | | | | | |
| Stephen Gruber | | 14 | SE ¼ of SW ¼ | | | | 34.30 | | | Yes | | 275 | | | 275 | 55 | | | | | 55 | | |
| | | 15 | | | | | | | | | | | | | | | | | | | | | |
| Ray & Agnes Miller | | 16 | NE ¼ of SE ¼ | | | | 28.70 | | | Yes | | 325 | 280 | | 605 | 121 | | | | | 121 | | |
| Arthur Oberley | | | | | | | | | | | | | | | | | | | | | | | |
| Stephen Gruber | | 17 | NW ¼ of SE ¼ | | | | 32.20 | | | Yes | | 360 | 1000 | 99 | 1459 | 292 | | | | 33 | 305 | | |
| " | | 18 | SW ¼ of SE ¼ | | | | 32.20 | | | " | | 300 | | | 300 | 60 | | | | | 60 | | |
| Ray & Agnes Miller | | 19 | SE ¼ of SE ¼ | | | | 29.10 | | | " | | 270 | | | 270 | 54 | | | | | 54 | | |
| Arthur Oberley | | 20 | | | | | | | | | | | | | | | | | | | | | |
| | | | | | | | 293.90 | | | | | 2461 | 1280 | 99 | 3840 | 705 | 72 | | | 33 | 810 | | |

Valuations by School Districts as Equalized by Department of Taxation

| | District No. ..... Rate ..... Mills Dollars | District No. ..... Rate ..... Mills Dollars | District No. ..... Rate ..... Mills Dollars | District No. 5 Rate 23.5 Mills Dollars | District No. ..... Rate ..... Mills Dollars | District No. ..... Rate ..... Mills Dollars |
|---|---|---|---|---|---|---|
| 1 | | | | | | |
| 2 | | | | | | |
| 3 | | | | | | |
| 4 | | | | | | |
| 5 | | | | | | |
| 6 | | | | | | |
| 7 | | | | | | |
| 8 | | | | | | |
| 9 | | | | | | |
| 10 | | | | | | |
| 11 | | | | | | |
| 12 | | | | | | |
| 13 | | | | | | |
| 14 | | | | | | |
| 15 | | | | | | |
| 16 | | | | | | |
| 17 | | | | | | |
| 18 | | | | | | |
| 19 | SOLD FOR TAXES | | | | | |
| 20 | | | | | | |

| | Sold for Taxes | Tax including State Homestead ..... Mills $ cts. | State Tax on Non-Homestead 28.6 Mills $ cts. | Special Taxes $ cts. | Total Taxes $ cts. | | Paid | When Paid Month Day Year | Number of Receipt | March Settlement 1949 $ cts. | June Settlement 1949 $ cts. | Penalty $ cts. | November Settlement 1949 $ cts. | Penalty $ cts. | Collections to First Monday in January 1950 $ cts. | Penalty $ cts. | Delinquent on First Monday in January 1950 $ cts. | Total Delinquent Tax and Penalty $ cts. | Remarks |
|---|---|---|---|---|---|---|---|---|---|---|---|---|---|---|---|---|---|---|---|
| 1 | | | | | | 1 | | | | | | | | | | | | | |
| 2 | | | | | | 2 | | | | | | | | | | | | | |
| 3 | | 714 | | | 714 | 3 | PAID IN FULL | MAY 27 1949 | 5714 | | 714 | | | | | | | | |
| 4 | | 838 | 20 | | 858 | 4 | 2nd Half Paid / 2nd Half Paid | OCT 31 1949 / MAY 31 1949 | 13677 / 6217 | | 429 | | 429 | | | | | | |
| 5 | | 280 | 06 | | 286 | 5 | 2nd Half Paid / 2nd Half Paid | OCT 31 1949 / MAY 31 1949 | 13677 / 6217 | | 143 | | 143 | | | | | | |
| 6 | | | | | | 6 | | | | | | | | | | | | | |
| 7 | | | | | | 7 | | | | | | | | | | | | | |
| 8 | | | | | | 8 | | | | | | | | | | | | | |
| 9 | | 636 | | | 636 | 9 | PAID IN FULL | MAY 27 1949 | 5714 | | 636 | | | | | | | | |
| 10 | | | | | | 10 | | | | | | | | | | | | | |
| 11 | | 868 | | | 868 | 11 | PAID IN FULL | MAY 27 1949 | 5714 | | 868 | | | | | | | | |
| 12 | | | | | | 12 | | | | | | | | | | | | | |
| 13 | | | | | | 13 | | | | | | | | | | | | | |
| 14 | | 852 | | | 852 | 14 | PAID IN FULL | MAY 27 1949 | 5714 | | 852 | | | | | | | | |
| 15 | | | | | | 15 | | | | | | | | | | | | | |
| 16 | | 1876 | | | 1876 | 16 | PAID IN FULL | NOV 25 1949 | 14554 | | | | | | 1876 | 135 | | | |
| 17 | | 4728 | | | 4728 | 17 | PAID IN FULL | MAY 27 1949 | 5714 | | 4728 | | | | | | | | |
| 18 | | 930 | | | 930 | 18 | PAID IN FULL | MAY 27 1949 | 5714 | | 930 | | | | | | | | |
| 19 | SOLD FOR TAXES | 838 | | | 838 | 19 | PAID IN FULL | NOV 25 1949 | 14554 | | | | | | 838 | 67 | | | |
| 20 | 1948 Sold for Taxes | 4 738 / 22 / 116 | | a 12560 | 26 | 20 | | | | | a 9304 | | 572 | | 2714 | | | | |

Lots 8 Cl. Sunrise Beach Shingobee Island Amt. Paid on Sale of Sunrise Beach

Form 5C D

# Assessment Roll and Tax List of Real Property in the Town of Shingobee, Cass County, Minnesota, for Taxes for the Year 1948.



| | In Whose Name Assessed | To Whom Transferred | | Description of Property: Subdivision | Sec. or Lot | Town or Block | Rng. | Number of Acres of Land: Acres | 100ths | No. School District | Indicate Homestead Tax or No | Indicate Agricultural Tax or No | True and Full Valuations: Land Exclusive of Structures and Improvements (Dollars) | Buildings and Other Structures (Dollars) | Machinery Permanently Attached to Real Estate (Dollars) | Total True and Full Value (Dollars) | Assessed Valuations: Rural: Homestead Up to $4,000 20% (Dollars) | Rural: Over $4,000 and Non-Homestead 33⅓% (Dollars) | All Other: Homestead Up to $4,000 25% (Dollars) | All Other: Over $4,000 and Non-Homestead 40% (Dollars) | Machinery Permanently Attached to Real Estate 33⅓% (Dollars) | Total Assessed Value (Dollars) | Total Assessed Value as Equalized by the Board of Review (Dollars) | Final Equalized Value (Dollars) |
|---|---|---|---|---|---|---|---|---|---|---|---|---|---|---|---|---|---|---|---|---|---|---|---|---|
| | U. S. of America | | 1 | NE¼ of NE¼ | 30 | 147 | 31 | | | 5 | | | | | | | | | | | | | | |
| | U. S. of America | | 2 | NW¼ of NE¼ | | | | | | | | | | | | | | | | | | | | |
| | U. S. of America | | 3 | SW¼ of NE¼ | | | | | | | | | | | | | | | | | | | | |
| | State of Minnesota | | 4 | SE¼ of NE¼ | | | | | | | | | | | | | | | | | | | | |
| | | | 5 | | | | | | | | | | | | | | | | | | | | | |
| | U. S. of America ~~State of Minnesota~~ | | 6 | NE¼ of NW¼ | | | | | | | | | | | | | | | | | | | | |
| | U. S. of America | | 7 | ~~N W ¼ of N W ¼~~ Lot 1 | | | | | | | | | | | | | | | | | | | | |
| | U. S. of America | | 8 | ~~S W ¼ of N W ¼~~ " 2 | | | | | | | | | | | | | | | | | | | | |
| | U. S. of America | | 9 | SE¼ of NW¼ | | | | | | | | | | | | | | | | | | | | |
| | | | 10 | | | | | | | | | | | | | | | | | | | | | |
| | State of Minnesota | | 11 | NE¼ of SW¼ | | | | | | | | | | | | | | | | | | | | |
| | U. S. of America | | 12 | ~~N W ¼ of S W ¼~~ Lot 3 | | | | | | | | | | | | | | | | | | | | |
| | U. S. of America | | 13 | ~~S W ¼ of S W ¼~~ " 4 | | | | | | | | | | | | | | | | | | | | |
| | John Robinson + Delman Gregg | | 14 | SE¼ of SW¼ | | | | 40 | | | No | | 144 | | | 144 | | 48 | | | | 48 | | |
| | | | 15 | | | | | | | | | | | | | | | | | | | | | |
| | U. S. of America | | 16 | NE¼ of SE¼ | | | | | | | | | | | | | | | | | | | | |
| | U. S. of America | | 17 | NW¼ of SE¼ | | | | | | | | | | | | | | | | | | | | |
| | D. E. Hall | | 18 | SW¼ of SE¼ | | | | 40 | | | No | | 144 | | | 144 | | 48 | | | | 48 | | |
| | U. S. of America | | 19 | SE¼ of SE¼ | | | | | | | | | | | | | | | | | | | | |
| | | | 20 | | | | | | | | | | | | | | | | | | | | | |
| | | | | | | | | 80 – | | | | | 288 | | | 288 | | 96 | | | | 96 | | |

| | Sold for Taxes | Validations by School Districts as Equalized by Department of Taxation: District No. ..... Rate ..... Mills (Dollars) | District No. ..... Rate ..... Mills (Dollars) | District No. 5 Rate ..... Mills (Dollars) | District No. ..... Rate ..... Mills (Dollars) | District No. ..... Rate ..... Mills (Dollars) | Tax including State Homestead ..... Mills ($ cts.) | State Tax on Non-Homestead 3.86 Mills ($ cts.) | Special Taxes ($ cts.) | Total Taxes ($ cts.) | | Paid | When Paid (Month Day Year) | Number of Receipt | March Settlement 1949 ($ cts.) | June Settlement 1949 ($ cts.) | Penalty ($ cts.) | November Settlement 1949 ($ cts.) | Penalty ($ cts.) | Collections to First Monday in January 1950 ($ cts.) | Penalty ($ cts.) | Delinquent on First Monday in January 1950 ($ cts.) | Total Delinquent Tax and Penalty ($ cts.) | Remarks |
|---|---|---|---|---|---|---|---|---|---|---|---|---|---|---|---|---|---|---|---|---|---|---|---|---|
| 1 | | | | | | | | | | | 1 | | | | | | | | | | | | | |
| 2 | | | | | | | | | | | 2 | | | | | | | | | | | | | |
| 3 | | | | | | | | | | | 3 | | | | | | | | | | | | | |
| 4 | | | | | | | | | | | 4 | | | | | | | | | | | | | |
| 5 | | | | | | | | | | | 5 | | | | | | | | | | | | | |
| 6 | | | | | | | | | | | 6 | | | | | | | | | | | | | |
| 7 | | | | | | | | | | | 7 | | | | | | | | | | | | | |
| 8 | | | | | | | | | | | 8 | | | | | | | | | | | | | |
| 9 | | | | | | | | | | | 9 | | | | | | | | | | | | | |
| 10 | | | | | | | | | | | 10 | | | | | | | | | | | | | |
| 11 | | | | | | | | | | | 11 | | | | | | | | | | | | | |
| 12 | | | | | | | | | | | 12 | | | | | | | | | | | | | |
| 13 | | | | | | | | | | | 13 | | | | | | | | | | | | | |
| 14 | SOLD FOR TAXES | | | 48 | | | 744 | 18 | | 762 | 14 | | | | | | | | | | | 762 | | |
| 15 | | | | | | | | | | | 15 | | | | | | | | | | | | | |
| 16 | | | | | | | | | | | 16 | | | | | | | | | | | | | |
| 17 | | | | | | | | | | | 17 | | | | | | | | | | | | | |
| 18 | SOLD FOR TAXES | | | 48 | | | 744 | 18 | | 762 | 18 | | | | | | | | | | | 762 | | |
| 19 | | | | | | | | | | | 19 | | | | | | | | | | | | | |
| 20 | | | | | | | | | | | 20 | | | | | | | | | | | | | |
| | | | | 96 | | 0 | 1488 | 36 | | 1524 | | | | | | | | | | | | 1524 | | |

Amb. Lot 5 Ch. Sunrise Beach
Shingobee Island Amb. Plat of Sec. 30 Sec. 31 and Lot 1 Sunrise Beach

Form 1C D. ALLEN-BLAKE COMPANY, MINNEAPOLIS

# Assessment Roll and Tax List of Real Property in the Town of Shingobee, Cass County, Minnesota, for Taxes for the Year 1948.



| | In Whose Name Assessed | To Whom Transferred | Description of Property: Subdivision | Sec. or Lot | Town or Block | Reg. | Number of Acres of Land: Acres | 100ths | No. School District | Indicate Homestead Tax or No | Indicate Agricultural Tax or No | True and Full Valuations: Land Exclusive of Structures and Improvements (Dollars) | Buildings and Other Structures (Dollars) | Machinery Permanently Attached to Real Estate (Dollars) | Total True and Full Value (Dollars) | Assessed Valuations: Rural: Homestead Up to $4,000 20% (Dollars) | Rural: Over $4,000 and Non-Homestead 33⅓% (Dollars) | All Other: Homestead Up to $4,000 25% (Dollars) | All Other: Over $4,000 and Non-Homestead 40% (Dollars) | Machinery Permanently Attached to Real Estate 33⅓% (Dollars) | Total Assessed Value (Dollars) | Total Assessed Value as Equalized by the Board of Review (Dollars) | Final Equalized Value (Dollars) |
|---|---|---|---|---|---|---|---|---|---|---|---|---|---|---|---|---|---|---|---|---|---|---|---|
| 1 | State of Minnesota | | NE¼ of NE¼ | 31 | 147 | 31 | | | 5 | | | | | | | | | | | | | | |
| 2 | J. E. Hall | John T. Hudnutt & Burke | NW¼ of NE¼ | | | | 40 | | 76 | | | 144 | | | 144 | | 48 | | | | 48 | | |
| 3 | A. O. Mokleby | | SW¼ of NE¼ | | | | 40 | | " | | | 144 | | | 144 | | 48 | | | | 48 | | |
| 4 | U. S. of America | | SE¼ of NE¼ | | | | | | | | | | | | | | | | | | | | |
| 5 | | | | | | | | | | | | | | | | | | | | | | | |
| 6 | State of Minnesota | | NE¼ of NW¼ | | | | | | | | | | | | | | | | | | | | |
| 7 | State of Minnesota | | ~~NW¼ of NW¼~~ | | | | | | | | | | | | | | | | | | | | |
| 8 | U. S. of America | | ~~SW¼ of NW¼~~ | | | | | | | | | | | | | | | | | | | | |
| 9 | U. S. of America | | SE¼ of NW¼ | | | | | | | | | | | | | | | | | | | | |
| 10 | | | | | | | | | | | | | | | | | | | | | | | |
| 11 | U. S. of America | | NE¼ of SW¼ | | | | | | | | | | | | | | | | | | | | |
| 12 | U. S. of America | | ~~NW¼ of SW¼~~ | | | | | | | | | | | | | | | | | | | | |
| 13 | U. S. of America | | ~~SW¼ of SW¼~~ | | | | | | | | | | | | | | | | | | | | |
| 14 | U. S. of America | | SE¼ of SW¼ | | | | | | | | | | | | | | | | | | | | |
| 15 | | | | | | | | | | | | | | | | | | | | | | | |
| 16 | John T. Hudnutt & Burke | A. O. Mokleby | NE¼ of SE¼ | | | | 40 | | 76 | | | 144 | | | 144 | | 48 | | | | 48 | | |
| 17 | U. S. of America | | NW¼ of SE¼ | | | | | | | | | | | | | | | | | | | | |
| 18 | U. S. of America | | SW¼ of SE¼ | | | | | | | | | | | | | | | | | | | | |
| 19 | U. S. of America | | SE¼ of SE¼ | | | | | | | | | | | | | | | | | | | | |
| 20 | | | | | | | | | | | | | | | | | | | | | | | |
| | | | | | | | 120 – | | | | | 432 | | | 432 | | 144 | | | | 144 | | |

| | Sold for Taxes | Valuations by School Districts as Equalized by Department of Taxation: District No. ..... Rate ..... Mills (Dollars) | District No. ..... Rate ..... Mills (Dollars) | District No. ..... Rate ..... Mills (Dollars) | District No. 2 Rate 2 Mills (Dollars) | District No. ..... Rate ..... Mills (Dollars) | District No. ..... Rate ..... Mills (Dollars) | Tax including State Homestead ..... Mills ($ cts.) | State Tax on Non-Homestead 3.86 Mills ($ cts.) | Special Taxes ($ cts.) | Total Taxes ($ cts.) | | Paid | When Paid (Month Day Year) | Number of Receipt | March Settlement 1949 ($ cts.) | June Settlement 1949 ($ cts.) | Penalty ($ cts.) | November Settlement 1949 ($ cts.) | Penalty ($ cts.) | Collections to First Monday in January 1950 ($ cts.) | Penalty ($ cts.) | Delinquent on First Monday in January 1950 ($ cts.) | Total Delinquent Tax and Penalty ($ cts.) | Remarks |
|---|---|---|---|---|---|---|---|---|---|---|---|---|---|---|---|---|---|---|---|---|---|---|---|---|---|
| 1 | | | | | | | | | | | | 1 | | | | | | | | | | | | | |
| 2 | SOLD FOR TAXES | | | | 48 | | | 744 | 18 | | 762 | 2 | | | | | | | | | | | 762 | | |
| 3 | | | | | 48 | | | 744 | 18 | | 762 | 3 | PAID IN FULL PAY 1'S TAX | | | | 762 | | | | | | | | |
| 4 | | | | | | | | | | | | 4 | | | | | | | | | | | | | |
| 5 | | | | | | | | | | | | 5 | | | | | | | | | | | | | |
| 6 | | | | | | | | | | | | 6 | | | | | | | | | | | | | |
| 7 | | | | | | | | | | | | 7 | | | | | | | | | | | | | |
| 8 | | | | | | | | | | | | 8 | | | | | | | | | | | | | |
| 9 | | | | | | | | | | | | 9 | | | | | | | | | | | | | |
| 10 | | | | | | | | | | | | 10 | | | | | | | | | | | | | |
| 11 | | | | | | | | | | | | 11 | | | | | | | | | | | | | |
| 12 | | | | | | | | | | | | 12 | | | | | | | | | | | | | |
| 13 | | | | | | | | | | | | 13 | | | | | | | | | | | | | |
| 14 | | | | | | | | | | | | 14 | | | | | | | | | | | | | |
| 15 | | | | | | | | | | | | 15 | | | | | | | | | | | | | |
| 16 | | | | | 48 | | | 744 | 18 | | 762 | 16 | PAID IN FULL PAY 1'S TAX | | | | 762 | | | | | | | | |
| 17 | | | | | | | | | | | | 17 | | | | | | | | | | | | | |
| 18 | | | | | | | | | | | | 18 | | | | | | | | | | | | | |
| 19 | | | | | | | | | | | | 19 | | | | | | | | | | | | | |
| 20 | | 2237 | | | | | | | | | | 20 | | | | | | | | | | | | | |
| | | 14 | | 144 | | a | 2232 | 54 | | | 2216 | | | | | a | 1524 | | | | | | 762 | | |

# Assessment Roll and Tax List of Real Property in the Town of Shingobee, Cass County, Minnesota, for Taxes for the Year 1948.



Form 5C-D

| | In Whose Name Assessed | To Whom Transferred | Description of Property: Subdivision | Sec. or Lot | Town or Block | Rge. | Number of Acres of Land (Acres / 100ths) | No. School District | Indicate Homestead Tax or No | Indicate Agricultural Tax or No | True and Full Valuations: Land Exclusive of Structures and Improvements (Dollars) | Buildings and Other Structures (Dollars) | Machinery Permanently Attached to Real Estate (Dollars) | Total True and Full Value (Dollars) | Assessed Valuations: Rural: Homestead Up to $4,000 20% (Dollars) | Rural: Over $4,000 and Non-Homestead 33⅓% (Dollars) | All Other: Homestead Up to $4,000 25% (Dollars) | All Other: Over $4,000 and Non-Homestead 40% (Dollars) | Machinery Permanently Attached to Real Estate 33⅓% (Dollars) | Total Assessed Value (Dollars) | Total Assessed Value as Equalized by the Board of Review (Dollars) | Final Equalized Value (Dollars) |
|---|---|---|---|---|---|---|---|---|---|---|---|---|---|---|---|---|---|---|---|---|---|---|
| 1 | Leonard A. Gruber | | NE¼ of NE¼ | 32 | 142 | 31 | 41.11 | 5 | No | | 291 | | | 291 | | 97 | | | | 97 | | |
| 2 | W. E. & J. M. Diebel | | NW¼ of NE¼ | | | | 39.75 | | Yes | | 215 | | | 215 | 43 | | | | | 43 | | |
| 3 | Phillip J. Jewell | | SW¼ of NE¼ | | | | 40.13 | | " | | 215 | | | 215 | 43 | | | | | 43 | | |
| 4 | W. E. Diebel | | SE¼ of NE¼ | | | | 41.53 | | " | | 215 | | | 215 | 43 | | | | | 43 | | |
| 5 | | | | | | | | | | | | | | | | | | | | | | |
| 6 | W. E. & J. M. Diebel | | NE¼ of NW¼ | | | | 38.42 | | Yes | | 340 | 180 | | 520 | 104 | | | | | 104 | | |
| 7 | Jenny E. Rodebuder | | NW¼ of NW¼ | | | | 38.71 | | " | | 340 | 400 | | 740 | 148 | | | | | 148 | | |
| 8 | John M. & Elizabeth E. Barker<br>A. B. Mathews | | SW¼ of NW¼ - Wg. n.d. | | | | 7.86 | | Yes | | 55 | | | 55 | 11 | | | | | 11 | | |
| 9 | Phillip Jewell | | SE¼ of NW¼ | | | | 39 | | " | | 215 | | | 215 | 43 | | | | | 43 | | |
| 10 | Phillip J. Jewell | | All E. of road of SW¼ of NW¼ | | | | 31.40 | | " | | 270 | 120 | | 400 | 80 | | | | | 80 | | |
| 11 | Phillip + Dorothy Jewell | | NE¼ of SW¼ | | | | 40.77 | | " | | 215 | | | 215 | 43 | | | | | 43 | | |
| 12 | " " | | NW¼ of SW¼ - E. of Hy #34 | | | | 35.94 | | " | | 215 | | | 215 | 43 | | | | | 43 | | |
| 13 | ~~Anne Steele~~ Phillip Tr. Dorothy C. Jewell | | SW¼ of SW¼ | | | | 40.84 | | " | | 270 | | | 270 | 54 | | | | | 54 | | |
| 14 | " " | | SE¼ of SW¼ | | | | 41.38 | | No | | 243 | | | 243 | | 81 | | | | 81 | | |
| 15 | John M. & Elizabeth E. Barker<br>A. B. Mathews | | All NW¼ of SW¼ W. of Hy #34 | | | | 4.30 | | Yes | | 45 | 80 | | 125 | 25 | | | | | 25 | | |
| 16 | State of Minnesota | | NE¼ of SE¼ | | | | | | | | | | | | | | | | | | | |
| 17 | | | NW¼ of SE¼ | | | | | | | | | | | | | | | | | | | |
| 18 | Phillip + Dorothy Jewell | | SW¼ of SE¼ | | | | 41.71 | | Yes | | 215 | | | 215 | 43 | | | | | 43 | | |
| 19 | ~~Anne Steele~~ Phillip Tr. Dorothy C. Jewell | | SE¼ of SE¼ | | | | 42.07 | | " | | 215 | | | 215 | 43 | | | | | 43 | | |
| 20 | State of America | | | | | | | | | | | | | | | | | | | | | |
| | | | | | | | 564.92 | | | | 3574 | 790 | | 4364 | 766 | 178 | | | | 944 | | |

Validations by School Districts as Equalized by Department of Taxation: District No. ..... Rate ..... Mills; District No. ..... Rate ..... Mills; District No. 5 Rate 66.00 Mills; District No. ..... Rate ..... Mills; District No. ..... Rate ..... Mills; District No. ..... Rate ..... Mills (Dollars)

| | Sold for Taxes | Tax including State Homestead ..... Mills | State Tax on Non-Homestead 3.86 Mills | Special Taxes | Total Taxes | Paid | When Paid (Month Day Year) | Number of Receipt | March Settlement 1949 | June Settlement 1949 | Penalty | November Settlement 1949 | Penalty | Collections to First Monday in January 1950 | Penalty | Delinquent on First Monday in January 1950 | Total Delinquent Tax and Penalty | Remarks |
|---|---|---|---|---|---|---|---|---|---|---|---|---|---|---|---|---|---|---|
| 1 | | 1504 | 38 | | 1542 | PAID IN FULL | MAY 27 1949 | 5714 | | 1542 | | | | | | | | |
| 2 | H 43 | 666 | | | 666 | PAID IN FULL | MAY 27 1949 | 5715 | | 666 | | | | | | | | |
| 3 | H 43 | 666 | | | 666 | PAID IN FULL | SEP 12 1949 | 12280 | | | | 666 20 | | | | | | |
| 4 | H 43 | 666 | | | 666 | PAID IN FULL | MAY 27 1949 | 5715 | | 666 | | | | | | | | |
| 5 | | | | | | | | | | | | | | | | | | |
| 6 | H 104 | 1612 | | | 1612 | PAID IN FULL | MAY 27 1949 | 5715 | | 1612 | | | | | | | | |
| 7 | H 148 | 2294 | | | 2294 | PAID IN FULL | SEP 8 1949 | 12299 | | | | 2294 69 | | | | | | |
| 8 | H 11 | 170 | | | 170 | PAID IN FULL | MAY 9 1949 | 5600 | | 170 | | | | | | | | |
| 9 | H 43 | 666 | | | 666 | PAID IN FULL | SEP 12 1949 | 12280 | | | | 666 20 | | | | | | |
| 10 | H 80 | 1240 | | | 1240 | PAID IN FULL | SEP 12 1949 | | | | | 1240 37 | | | | | | |
| 11 | H 43 | 666 | | | 666 | PAID IN FULL | SEP 12 1949 | 12280 | | | | 666 20 | | | | | | |
| 12 | H 43 | 666 | | | 666 | PAID IN FULL | SEP 12 1949 | | | | | 666 20 | | | | | | |
| 13 | H 54 | 838 | | | 838 | PAID IN FULL | SEP 12 1949 | 12280 | | | | 838 25 | | | | | | |
| 14 | 81 | 1256 | 32 | | 1288 | PAID IN FULL | SEP 12 1949 | 12270 | | | | 1288 39 | | | | | | |
| 15 | H 25 | 388 | | | 388 | [redacted] | MAY 9 1949 | 5600 | | 388 | | | | | | | | |
| 16 | | | | | | | | | | | | | | | | | | |
| 17 | H 43 | 666 | | | 666 | PAID IN FULL | SEP 8 1949 | 12280 | | | | 666 20 | | | | | | |
| 18 | H 43 | 666 | | | 666 | PAID IN FULL | SEP 8 1949 | 12280 | | | | 666 20 | | | | | | |
| 19 | | | | | | | | | | | | | | | | | | |
| 20 | 144 H 766<br>144 H 178<br>944 | a 14630 | 70 | | 14700 | | | | | a 5044 | | 9656 | | | | | | |

# Assessment Roll and Tax List of Real Property in the Town of Shingobee, Cass County, Minnesota, for Taxes for the Year 1948.



Form 50 C D. MILLER BLYE PRINTING, MINNEAPOLIS

| | In Whose Name Assessed | To Whom Transferred | Description of Property: Subdivision | Sec. or Lot | Town or Block | Rng. | Number of Acres of Land: Acres | 100ths | No. School District | Indicate Homestead Tax or No | Indicate Agricultural Tax or No | True and Full Valuations: Land Exclusive of Structures and Improvements (Dollars) | Buildings and Other Structures (Dollars) | Machinery Permanently Attached to Real Estate (Dollars) | Total True and Full Value (Dollars) | Assessed Valuations: Rural: Homestead Up to $4,000 20% (Dollars) | Rural: Over $4,000 and Non-Homestead 33⅓% (Dollars) | All Other: Homestead Up to $4,000 25% (Dollars) | All Other: Over $4,000 and Non-Homestead 40% (Dollars) | All Other: Machinery Permanently Attached to Real Estate 33⅓% (Dollars) | Total Assessed Value (Dollars) | Total Assessed Value as Equalized by the Board of Review (Dollars) | Final Equalized Value (Dollars) |
|---|---|---|---|---|---|---|---|---|---|---|---|---|---|---|---|---|---|---|---|---|---|---|---|
| 1 | Bert L., John L. + Andrew L. Johnson | | NE¼ of NE¼ Lot 1 | 33 | 142 | 31 | 16 | 05 | 5 | 76 | | 108 | | | 108 | | 36 | | | | 36 | | |
| 2 | U. S. of America | | NW¼ of NE¼ | | | | | | | | | | | | | | | | | | | | |
| 3 | U. S. of America | | ~~SW¼ of NE¼~~ " 2 | | | | | | | | | | | | | | | | | | | | |
| 4 | | | SE¼ of NE¼ | | | | | | | | | | | | | | | | | | | | |
| 5 | | | | | | | | | | | | | | | | | | | | | | | |
| 6 | R. E. + E. W. Stanley | | NE¼ of NW¼ | | | | 40 | | | Yes | | 250 | | | 250 | 50 | | | | | 50 | | |
| 7 | Earl W. + Raymond E. Stanley | | NW¼ of NW¼ | | | | 40 | | | " | | 360 | 215 | | 575 | 115 | | | | | 115 | | |
| 8 | " " | | SW¼ of NW¼ | | | | 40 | | | " | | 250 | | | 250 | 50 | | | | | 50 | | |
| 9 | R. E. + E. W. Stanley | | SE¼ of NW¼ | | | | 40 | | | " | | 250 | | | 250 | 50 | | | | | 50 | | |
| 10 | | | | | | | | | | | | | | | | | | | | | | | |
| 11 | U. S. of America | | NE¼ of SW¼ | | | | | | | | | | | | | | | | | | | | |
| 12 | U. S. of America | | NW¼ of SW¼ | | | | | | | | | | | | | | | | | | | | |
| 13 | U. S. of America | | SW¼ of SW¼ | | | | | | | | | | | | | | | | | | | | |
| 14 | U. S. of America | | SE¼ of SW¼ | | | | | | | | | | | | | | | | | | | | |
| 15 | | | | | | | | | | | | | | | | | | | | | | | |
| 16 | | | NE¼ of SE¼ | | | | | | | | | | | | | | | | | | | | |
| 17 | | | ~~NW¼ of SE¼~~ Lot 3 | | | | | | | | | | | | | | | | | | | | |
| 18 | U. S. of America | | ~~SW¼ of SE¼~~ " 4 | | | | | | | | | | | | | | | | | | | | |
| 19 | Thomas D. Boyle, adm. of est. John C. Sodum, jr. Dr. C. Wachter ~~SE¼ of SE¼~~ " 5 | | | | | | 5 | 50 | | 76 | | 54 | 525 | | 579 | | 193 | | | | 193 | | |
| 20 | | | | | | | | | | | | | | | | | | | | | | | |
| | | | | | | | 181 | 55 | | | | 1272 | 215 | | 1487 | 265 | 54 | | | | 319 | | |

Check Assess. 1949 on advice of High Court as to value.

| | Sold for Taxes | Valuations by School Districts as Equalized by Department of Taxation: District No. ..... Rate ..... Mills (Dollars) | District No. ..... Rate ..... Mills (Dollars) | District No. 5 Rate 66.01 Mills (Dollars) | District No. ..... Rate ..... Mills (Dollars) | District No. ..... Rate ..... Mills (Dollars) | Tax including State Homestead ..... Mills ($ cts.) | State Tax on Non-Homestead 3.86 Mills ($ cts.) | Special Taxes ($ cts.) | Total Taxes ($ cts.) | | Paid | When Paid: Month Day Year | Number of Receipt | March Settlement 1949 ($ cts.) | June Settlement 1949 ($ cts.) | Penalty ($ cts.) | November Settlement 1949 ($ cts.) | Penalty ($ cts.) | Collections to First Monday in January 1950 ($ cts.) | Penalty ($ cts.) | Delinquent on First Monday in January 1950 ($ cts.) | Total Delinquent Tax and Penalty ($ cts.) | Remarks |
|---|---|---|---|---|---|---|---|---|---|---|---|---|---|---|---|---|---|---|---|---|---|---|---|---|
| 1 | | | | 36 | | | 558 | 14 | | 572 | 1 | PAID IN FULL | MAY 31 1949 | 6615 | | 572 | | | | | | | | |
| 2 | | | | | | | | | | | 2 | | | | | | | | | | | | | |
| 3 | | | | | | | | | | | 3 | | | | | | | | | | | | | |
| 4 | | | | | | | | | | | 4 | | | | | | | | | | | | | |
| 5 | | | | | | | | | | | 5 | | | | | | | | | | | | | |
| 6 | | | H 50 | | | | 726 | | | 726 | 6 | PAID IN FULL | MAY 28 1949 | | | 726 | | | | | | | | |
| 7 | | | H 115 | | | | 1782 | | | 1782 | 7 | PAID IN FULL | MAY 28 1949 | 2124 | | 1782 | | | | | | | | |
| 8 | | | H 50 | | | | 726 | | | 726 | 8 | PAID IN FULL | MAY 28 1949 | | | 726 | | | | | | | | |
| 9 | | | H 50 | | | | 726 | | | 726 | 9 | PAID IN FULL | MAY 28 1949 | | | 726 | | | | | | | | |
| 10 | | | | | | | | | | | 10 | | | | | | | | | | | | | |
| 11 | | | | | | | | | | | 11 | | | | | | | | | | | | | |
| 12 | | | | | | | | | | | 12 | | | | | | | | | | | | | |
| 13 | | | | | | | | | | | 13 | | | | | | | | | | | | | |
| 14 | | | | | | | | | | | 14 | | | | | | | | | | | | | |
| 15 | | | | | | | | | | | 15 | | | | | | | | | | | | | |
| 16 | | | | | | | | | | | 16 | | | | | | | | | | | | | |
| 17 | | | | | | | | | | | 17 | | | | | | | | | | | | | |
| 18 | | | | | | | | | | | 18 | | | | | | | | | | | | | |
| 19 | | | | 193 78 | | | 2992 ~~350~~ | 74 ~~00~~ | | 3066 ~~350~~ | 19 | PAID IN FULL | May 31 1949 | 7872 | | 3066 | | | | | | | | |
| 20 | | | | | | | | | | | 20 | | | | | | | | | | | | | |
| | | | | 4 265 54 319 | | | a 4948 | 20 | | 4968 | | | | | | a 7948 | | | | | | | | |

Lots 3 Ch. Sunrise Beach Shingobee Island Aux. Plat of Sec. 4 Sebago Tp. Lot 1 Sec. 33 Sunrise Beach

# Assessment Roll and Tax List of Real Property in the Town of Shingobee, Cass County, Minnesota, for Taxes for the Year 1948.



FORM 3C-D. BLUE BOOK COMPUTER, SUPERIOR

| | In Whose Name Assessed | To Whom Transferred | Description of Property: Subdivision | Sec. or Lot | Town or Block | Reg. | Number of Acres of Land (Acres / 100ths) | No. School District | Indicates Homestead Tax or No | Indicates Agricultural Tax or No | True and Full Valuations: Land Exclusive of Structures and Improvements (Dollars) | Buildings and Other Structures (Dollars) | Machinery Permanently Attached to Real Estate (Dollars) | Total True and Full Value (Dollars) | Assessed Valuations — Rural: Homestead Up to $4,000 20% (Dollars) | Rural: Over $4,000 and Non-Homestead 33⅓% (Dollars) | All Other: Homestead Up to $4,000 25% (Dollars) | All Other: Over $4,000 and Non-Homestead 40% (Dollars) | All Other: Machinery Permanently Attached to Real Estate 33⅓% (Dollars) | Total Assessed Value (Dollars) | Total Assessed Value as Equalized by the Board of Review (Dollars) | Final Equalized Value (Dollars) |
|---|---|---|---|---|---|---|---|---|---|---|---|---|---|---|---|---|---|---|---|---|---|---|
| 1 | Elizabeth B. Andrus | | NE¼ of NE¼ | 34 | 142 | 31 | 40 | 5 | No | | 1350 | 600 | | 1950 | | 650 | | | | 650 | | |
| 2 | " " | | NW¼ of NE¼ | | | | 40 | | No | | 720 | | | 720 | | 240 | | | | 240 | | |
| 3 | | | SW¼ of NE¼ | | | | | | | | | | | | | | | | | | | |
| 4 | | | SE¼ of NE¼ | | | | | | | | | | | | | | | | | | | |
| 5 | Elizabeth B. Andrus | | NE¼ of NW¼ E. of Hy #34 | | | | 5.83 | | No | | 42 | | | 42 | | 14 | | | | 14 | | |
| 6 | Ann T. Michael | | Bal of NE¼ of NW¼ W. of Hy #34 | | | | 34.17 | | No | | 270 | | | 270 | | 90 | | | | 90 | | |
| 7 | " " | | NW¼ of NW¼ Lot 1 | | | | 27.25 | | No | | 270 | | | 270 | | 90 | | | | 90 | | |
| 8 | Faye Cole Andrus | | SW¼ of NW¼ " 2 | | | | 29.25 | | No | | 436 | 210 | | 636 | | 212 | | | | 212 | | |
| 9 | D. E. Wakefield | | All of SE¼ of NW¼ W. of Hy #34 less Lot 1 | | | | 25 | | | | 180 | | | 180 | | 60 | | | | 60 | | |
| 10 | Horace A. Riegel, Adm. of Th. Estate | John Andrus & | All of SW¼ of NW¼ E. of Hy #34 | | | | 15 | | | | 108 | | | 108 | | 36 | | | | 36 | | |
| 11 | " " | | NE¼ of SW¼ E. of Hy 34 | | | | 40 | | | | 288 | | | 288 | | 96 | | | | 96 | | |
| 12 | Russell Keating | Russell Keating | NW¼ of SW¼ Lot 3 | | | | 31 | | No | | 350 | 800 | 75 | 1225 | 220 | | | | 25 | 255 | | |
| 13 | Russell Keating " | | SW¼ of SW¼ " 4 | | | | 40 | | No | | 482 | 540 | 75 | 1047 | | 324 | | | 25 | 349 | | |
| 14 | Elizabeth Schenckon | John T. & Nancy Parker | SE¼ of SW¼ less 3 acres | | | | 37 | | No | | 396 | | | 396 | | 132 | | | | 132 | | |
| 15 | Horace A. Riegel, Adm. of Th. Estate of | John Andrus Jr. | Part of Nelsing Estate Lots 1 & 2 Sec. 4 Hy 34 | | | | 62 | | | | | | | | | | | | | | | |
| 16 | Russell Keating | | NE¼ of SE¼ W. of Hy 34 | | | | | | | | | | | | | | | | | | | |
| 17 | | | NW¼ of SE¼ | | | | | | | | | | | | | | | | | | | |
| 18 | | | SW¼ of SE¼ | | | | | | | | | | | | | | | | | | | |
| 19 | | | SE¼ of SE¼ | | | | | | | | | | | | | | | | | | | |
| 20 | | | | | | | | | | | | | | | | | | | | | | |
| | | | | | | | 364.50 | | | | 4832 | 2150 | 150 | 7132 | 230 | 1944 | | | 50 | 2224 | | |

| | Sold for Taxes | Valuations by School Districts as Equalized by Department of Taxation: District No. ..... Rate ..... Mills (Dollars) | District No. ..... Rate ..... Mills (Dollars) | District No. 5 Rate ..... Mills (Dollars) | District No. ..... Rate ..... Mills (Dollars) | Tax including State Homestead ..... Mills ($ cts.) | State Tax on Non-Homestead 3.8 Mills ($ cts.) | Special Taxes ($ cts.) | Total Taxes ($ cts.) | | Paid | When Paid (Month Day Year) | Number of Receipt | March Settlement 1949 ($ cts.) | June Settlement 1949 ($ cts.) | Penalty ($ cts.) | November Settlement 1949 ($ cts.) | Penalty ($ cts.) | Collections to First Monday in January 1950 ($ cts.) | Penalty ($ cts.) | Delinquent on First Monday in January 1950 Tax and Penalty ($ cts.) | Total Delinquent Tax and Penalty ($ cts.) | Remarks |
|---|---|---|---|---|---|---|---|---|---|---|---|---|---|---|---|---|---|---|---|---|---|---|---|
| 1 | | | | 650 | | 10076 | 250 | | 10326 | 1 | PAID IN FULL | MAY 20 1949 | 5419 | | 10326 | | | | | | | | |
| 2 | | | | 240 | | 3720 | 92 | | 3812 | 2 | PAID IN FULL | MAY 20 1949 | 5419 | | 3812 | | | | | | | | |
| 3 | | | | | | | | | | 3 | | | | | | | | | | | | | |
| 4 | | | | | | | | | | 4 | | | | | | | | | | | | | |
| 5 | | | | 14 | | 218 | 06 | | 224 | 5 | PAID IN FULL | MAY 20 1949 | 5419 | | 224 | | | | | | | | |
| 6 | | | | 90 | | 1396 | 34 | | 1430 | 6 | PAID IN FULL | MAY 31 1949 | 9539 | | 2860 | | | | | | | | |
| 7 | | | | 90 | | 1396 | 34 | | 1430 | 7 | PAID IN FULL | MAY 31 1949 | | | | | | | | | | | |
| 8 | | | | 212 | | 3286 | 82 | | 3368 | 8 | PAID IN FULL | MAY 31 1949 | 7550 | | 4822 | | | | | | | | |
| 9 | | | | 60 | Dec. 15 | 930 | 24 | | 954 | 9 | PAID IN FULL | MAY 31 1949 | | | | | | | | | | | |
| 10 | | | | 36 | | 558 | 14 | | 572 | 10 | PAID IN FULL | MAY 31 1949 | 7876 | | 572 | | | | | | | | |
| 11 | Abate #400 | | | 96 | Dec. 16 | 1488 | 38 | | 1526 | 11 | PAID IN FULL | MAY 27 1949 | 5695 | | 1526 | | | | | | | | 6.26 Abated |
| 12 | | | | 255 | | 3952 | | | 3952 | 12 | PAID IN FULL | JUL 20 1949 | 9187 | | | | 3952 | .79 | | | | | |
| 13 | Abate #400 | | | 349 | | 5410 | 134 | | 5544 | 13 | PAID IN FULL | MAY 27 1949 | 5695 | | 3394 | | | | | | | | 21.50 Abated |
| 14 | SOLD FOR TAXES | | | 132 | | 2046 | 50 | | 2096 | 14 | PAID IN FULL | JUL 20 1949 | 10045 | | | | 2096 | .42 | | | | | |
| 15 | | | | Dec. 11 Cancel | | | | | | 15 | | | | | | | | | | | | | |
| 16 | | | | " " " 11 | | | | | | 16 | | | | | | | | | | | | | |
| 17 | | | | | | | | | | 17 | | | | | | | | | | | | | |
| 18 | | | | | | | | | | 18 | | | | | | | | | | | | | |
| 19 | | | | | | | | | | 19 | | | | | | | | | | | | | |
| 20 | | | | | | | | | | 20 | | | | | | | | | | | | | |
| | | | | 4 Cancel Dec 19 1949 2224 | | 34436 | 7.58 | | 352 34 | | | | | a 26410 | | | 6042 | | | | | | 22.26 |

# Assessment Roll and Tax List of Real Property in the Town of Shingobee, Cass County, Minnesota, for Taxes for the Year 1948.



| In Whose Name Assessed | To Whom Transferred | Description of Property: Subdivision | Sec. or Lot | Town or Block | Rng. | Number of Acres of Land: Acres | 100ths | No. School District | Inf. Non-Homestead Tax or Pa | Inf. Non-Homestead Tax or Pa | True and Full Valuations: Land Exclusive of Structures Improvements (Dollars) | Buildings and Other Structures (Dollars) | Machinery Permanently Attached to Real Estate (Dollars) | Total True and Full Value (Dollars) | Assessed Valuations — Rural: Homestead Up to $4,000 20% (Dollars) | Rural: Over $4,000 and Non-Homestead 33⅓% (Dollars) | All Other: Homestead Up to $4,000 25% (Dollars) | All Other: Over $4,000 and Non-Homestead 40% (Dollars) | All Other: Machinery Permanently Attached to Real Estate 33⅓% (Dollars) | Total Assessed Value (Dollars) | Total Assessed Value as Equalized by the Board of Review (Dollars) | Final Equalized Value (Dollars) |
|---|---|---|---|---|---|---|---|---|---|---|---|---|---|---|---|---|---|---|---|---|---|---|
| Wm. McGarry | | 16.62 acs of 21.4 acs of Lot 1 less Rig. | 35 | 142 | 31 | 38 | 02 | 5 | Yes | | 709 | 1410 | 75 | 2194 | 185 | 398 | | | 25 | 608 | | |
| A.K. McPherson Paul E Draper | | 3 acs [illegible] of Hy less 2.75 acs | | | | 25 | | | No | | 54 | | | 54 | | 18 | | | | 18 | | |
| | | SW ¼ of NE ¼ | | | | | | | | | | | | | | | | | | | | |
| Wm. McGarry | | W½ of NW¼ less 6.62 Hy 149 + 34 | | | | 240 | | | Yes | | 55 | | | 55 | 11 | | | | | 11 | | |
| Edworth O. Black + Nora C. Carnes | | 100' x 300' of Lot 1 | | | | 75 | | | " | | 90 | 290 | 60 | 440 | 76 | | | | 20 | 96 | | |
| A.K. McPherson Paul E Draper | | NE¼ of NW¼ less 4.5 acs + less Lot 3 of Park Sub less 1 acre + Lot 4 Sub + 2 acs + less 150' x 300' + less 150' x 300' | | | | 30 | 22 | | No | | 216 | | | 216 | | 72 | | | | 72 | | |
| Austin A. Sarff | | 150' x 300' of NE¼ of NW¼ & strip 50' wide off Hy 100' N + 75' N of Lot 1 of Lot 1 | | | | 1 | 00 | | No | | 45 | | | 45 | | 15 | | | | 15 | | |
| Lloyd E. + Rosa Bennett | | 150' x 300' of NE¼ of NW¼ | | | | 50 | | | No | | 48 | 260 | | 308 | | 101 | | | | 101 | | |
| Edward B. + Mary Ellen Olson | | 50' x 300' of Lot 1 - W. of Hy | | | | 1 | 00 | | Yes | | 150 | 250 | 75 | 475 | 80 | | | | 25 | 105 | | |
| Frances E. Draper | | 50' x 300' of NE¼ of NW¼ east | | | | 35 | | | " | | 55 | | | 55 | 11 | | | | | 11 | | |
| Vivian + Herman Haas | | 50' x 300' of NE¼ of NW¼ west | | | | 35 | | | No | | 56 | 100 | | 156 | | 52 | | | | 52 | | |
| Glen G. + Marion Bateman (McPherson) | | 50' x 250' of NW¼ of NW¼ east 1 | | | | 29 | | | " | | 54 | | | 54 | | 18 | | | | 18 | | |
| " " | | 300' of NE¼ of NW¼ | | | | 35 | | | " | | 54 | 90 | | 144 | | 48 | | | | 48 | | |
| Wm. A. + Augusta L. Regan | | 50' x 300' of NE¼ of NW¼ (McPherson) 2 east | | | | 35 | | | " | | 54 | 30 | | 84 | | 28 | | | | 28 | | |
| Clarence + Marion Kirwan | | 100' x 300' of NE¼ of NW¼ | | | | 70 | | | Yes | | 90 | 330 | 30 | 450 | 84 | | | | 10 | 94 | | |
| Frances Draper | | 50' x 300' of NE¼ of NW¼ | | | | 35 | | | Yes | | 70 | 250 | | 320 | 64 | | | | | 64 | | |
| P.M. Hale + Ed. D.P. Stoade | | NW ¼ of NW¼ (approx) | | | | 30 | | | No | | 180 | | | 180 | | 60 | | | | 60 | | |
| | | SW ¼ of SW ¼ | | | | | | | | | | | | | | | | | | | | |
| Glen G. Bateman | | 50' x 275' of NE¼ of NW¼ | | | | 30 | | | Yes | | 55 | 250 | 60 | 365 | 61 | | | | 20 | 81 | | |
| | | | | | | 1071 | 8 | | | | 2030 | 3260 | 300 | 5590 | 572 | 810 | | | 100 | 1482 | | |

Continued on next page

| Sold for Taxes | Valuations by School Districts as Equalized by Department of Taxation: District No. 5 Rate 20 Mills | Tax including State Homestead | State Tax on Non-Homestead 3.86 Mills | Special Taxes | Total Taxes | Paid | When Paid (Month Day Year) | Number of Receipt | March Settlement 1949 | June Settlement 1949 | Penalty | November Settlement 1949 | Penalty | Collections to First Monday in January 1950 | Penalty | Delinquent on First Monday in January 1950 | Total Delinquent Tax and Penalty | Remarks |
|---|---|---|---|---|---|---|---|---|---|---|---|---|---|---|---|---|---|---|
| | H-210 NH-398 | 102.36 | 1.54 | | 104.90 | PAID IN FULL | MAY 31 1949 | 6341 | | 104.90 | | | | | | | | |
| | 18 | 2.80 | .06 | | 2.86 | PAID IN FULL | MAY 31 1949 | 1291 | | 2.86 | | | | | | | | |
| | | | | | | | | | | | | | | | | | | |
| | H-11 | 1.88 | | | 1.88 | PAID IN FULL | MAY 31 1949 | 6341 | | 1.88 | | | | | | | | |
| H-96 | | 14.88 | | | 14.88 | PAID IN FULL | OCT 21 1949 | 3680 | | | | 14.88 | .52 | | | | | |
| 72 | | 11.16 | .28 | | 11.44 | PAID IN FULL | MAY 31 1949 | 1291 | | 11.44 | | | | | | | | |
| 15 | | 2.32 | .06 | | 2.38 | PAID IN FULL | MAY 31 1949 | 5776 | | 2.38 | | | | | | | | |
| 101 | | 15.66 | .38 | | 16.04 | PAID IN FULL | MAY 31 1949 | 9944 | | 16.04 | | | | | | | | |
| H 105 | | 16.28 | | | 16.28 | 2nd Half Paid<br>1st Half Paid | OCT 26 1949<br>MAY 31 1949 | 9935 | | 8.14 | | 8.14 | | | | | | |
| SOLD FOR TAXES H 11 | | 1.70 | | | 1.70 | | | | | | | | | | | 1.70 | | |
| 52 | | 8.06 | .20 | | 8.26 | PAID IN FULL | MAY 31 1949 | 9530 | | 8.26 | | | | | | | | |
| SOLD FOR TAXES 18 | | 2.80 | .06 | | 2.86 | 2nd Half Paid<br>1st Half Paid | OCT 26 1949<br>MAY 31 1949 | 9935 | | 1.43 | | 1.43 | | | | | | |
| SOLD FOR TAXES 48 | | 7.44 | .18 | | 7.62 | 2nd Half Paid<br>1st Half Paid | OCT 26 1949<br>MAY 31 1949 | 9935 | | 3.81 | | 3.81 | | | | | | |
| 28 | | 4.34 | .10 | | 4.44 | PAID IN FULL | MAY 31 1949 | 7798 | | 4.44 | | | | | | | | |
| H 94 | | 14.58 | | | 14.58 | 2nd Half Paid<br>1st Half Paid | OCT 21 1949<br>MAY 19 1949 | 3680<br>5309 | | 7.29 | | 7.29 | | | | | | |
| SOLD FOR TAXES H 64 | | 9.92 | | | 9.92 | | | | | | | | | | | 9.92 | | |
| 60 | | 9.30 | .24 | | 9.54 | PAID IN FULL | MAY 31 1949 | 6370 | | 9.54 | | | | | | | | |
| | | | | | | | | | | | | | | | | | | |
| H 81 | | 12.56 | | | 12.56 | 2nd Half Paid<br>1st Half Paid | OCT 26 1949<br>MAY 31 1949 | 9935<br>5330 | | 6.28 | | 6.28 | | | | | | |
| | | | | | | | | | | | | | | | | | | |
| H 251 321<br>NH 412 398 A<br>863 619 NA | 133.40<br>105.24 | | 3.40 | | 242.14 | | | | | 8.90<br>NA 106.78 | | 11.83 | | | | 11.62 | | |

Aug. 9 1949
Ch. Sunrise Beach
Shingobee Island
Aug. 1st of Sep. of Shingobee Island
142-61

Assessment Roll and Tax List of Real Property in the Town of Shingobee, Cass County, Minnesota, for Taxes for the Year 1948.



Form 55-C D. 46-18-1000 Copyright, 1946-1948

| | In Whose Name Assessed | To Whom Transferred | Description of Property: Subdivision | Sec. or Lot | Town or Block | Rng. | Number of Acres of Land: Acres | 100ths | No. School District | Indicate Homestead Tax or No | Indicate Agricultural Tax or No | True and Full Valuations: Land Exclusive of Structures and Improvements (Dollars) | Buildings and Other Structures (Dollars) | Machinery Permanently Attached to Real Estate (Dollars) | Total True and Full Value (Dollars) | Assessed Valuations: Rural: Homestead Up to $4,000 20% (Dollars) | Rural: Over $4,000 and Non-Homestead 33⅓% (Dollars) | All Other: Homestead Up to $4,000 25% (Dollars) | All Other: Over $4,000 and Non-Homestead 40% (Dollars) | All Other: Machinery Permanently Attached to Real Estate 33⅓% (Dollars) | Total Assessed Value (Dollars) | Total Assessed Value as Equalized by the Board of Review (Dollars) | Final Equalized Value (Dollars) |
|---|---|---|---|---|---|---|---|---|---|---|---|---|---|---|---|---|---|---|---|---|---|---|---|
| 1 | ✓ Earl S. + Frances Draper | | 100' on N 371 x 330' of Lot 14 ~~[illegible]~~ 76' of N W' | | | 3514 | 231 | 1 | 5 | 76 | | 27 | | | 27 | 9 | | | | | 9 | | |
| 2 | ✓ Geo. M. + Daisy Lemberling | | NW¼ of NE¼ 2 acs of 76' of N W' | | | | 2 | | 1 | | | 54 | | | 54 | 18 | | | | | 18 | | |
| 3 | | | SW¼ of NE¼ | | | | | | | | | | | | | | | | | | | | |
| 4 | | | SE¼ of NE¼ | | | | | | | | | | | | | | | | | | | | |
| 5 | | | | | | | | | | | | | | | | | | | | | | | |
| 6 | | | NE¼ of NW¼ | | | | | | | | | | | | | | | | | | | | |
| 7 | | | NW¼ of NW¼ | | | | | | | | | | | | | | | | | | | | |
| 8 | | | SW¼ of NW¼ | | | | | | | | | | | | | | | | | | | | |
| 9 | | | SE¼ of NW¼ | | | | | | | | | | | | | | | | | | | | |
| 10 | | | | | | | | | | | | | | | | | | | | | | | |
| 11 | | | NE¼ of SW¼ | | | | | | | | | | | | | | | | | | | | |
| 12 | | | NW¼ of SW¼ | | | | | | | | | | | | | | | | | | | | |
| 13 | | | SW¼ of SW¼ | | | | | | | | | | | | | | | | | | | | |
| 14 | | | SE¼ of SW¼ | | | | | | | | | | | | | | | | | | | | |
| 15 | | | | | | | | | | | | | | | | | | | | | | | |
| 16 | | | NE¼ of SE¼ | | | | | | | | | | | | | | | | | | | | |
| 17 | | | NW¼ of SE¼ | | | | | | | | | | | | | | | | | | | | |
| 18 | | | SW¼ of SE¼ | | | | | | | | | | | | | | | | | | | | |
| 19 | | | SE¼ of SE¼ | | | | | | | | | | | | | | | | | | | | |
| 20 | | | | | | | | | | | | | | | | | | | | | | | |
| | | | | | | | 3 | | | | | 81 | | | 81 | 27 | | | | | 27 | | |

| | Sold for Taxes | Validations by School Districts as Equalized by Department of Taxation: District No. ..... Rate ..... Mills (Dollars) | District No. ..... Rate ..... Mills (Dollars) | District No. 5 Rate 10 Mills (Dollars) | District No. ..... Rate ..... Mills (Dollars) | Tax including State Homestead ..... Mills ($ cts.) | State Tax on Non-Homestead 3.60 Mills ($ cts.) | Special Taxes ($ cts.) | Total Taxes ($ cts.) | | Paid | When Paid: Month Day Year | Number of Receipt | March Settlement 1949 ($ cts.) | June Settlement 1949 ($ cts.) | Penalty ($ cts.) | November Settlement 1949 ($ cts.) | Penalty ($ cts.) | Collections to First Monday in January 1950 ($ cts.) | Penalty ($ cts.) | Delinquent on First Monday in January 1950 ($ cts.) | Total Delinquent Tax and Penalty ($ cts.) | Remarks |
|---|---|---|---|---|---|---|---|---|---|---|---|---|---|---|---|---|---|---|---|---|---|---|---|
| 1 | SOLD FOR TAXES | | | 9 | | 1.40 | 04 | | 1.44 | 1 | | | | | | | | | | | | | |
| 2 | SOLD FOR TAXES | | | 18 | | 2.80 | 06 | | 2.86 | 2 | PAID IN FULL | MAY 3 1949 | 6370 | | 2.86 | | | | | | | | |
| 3 | | | | | | | | | | 3 | | | | | | | | | | | | | |
| 4 | | | | | | | | | | 4 | | | | | | | | | | | | | |
| 5 | | | | | | | | | | 5 | | | | | | | | | | | | | |
| 6 | | | | | | | | | | 6 | | | | | | | | | | | | | |
| 7 | | | | | | | | | | 7 | | | | | | | | | | | | | |
| 8 | | | | | | | | | | 8 | | | | | | | | | | | | | |
| 9 | | | | | | | | | | 9 | | | | | | | | | | | | | |
| 10 | | | | | | | | | | 10 | | | | | | | | | | | | | |
| 11 | | | | | | | | | | 11 | | | | | | | | | | | | | |
| 12 | | | | | | | | | | 12 | | | | | | | | | | | | | |
| 13 | | | | | | | | | | 13 | | | | | | | | | | | | | |
| 14 | | | | | | | | | | 14 | | | | | | | | | | | | | |
| 15 | | | | | | | | | | 15 | | | | | | | | | | | | | |
| 16 | | | | | | | | | | 16 | | | | | | | | | | | | | |
| 17 | | | | | | | | | | 17 | | | | | | | | | | | | | |
| 18 | | | | | | | | | | 18 | | | | | | | | | | | | | |
| 19 | | | | | | | | | | 19 | | | | | | | | | | | | | |
| 20 | | | | | | | | | | 20 | | | | | | | | | | | | | |
| | | | | 27 | 0 | 4.20 | 10 | 0 | 4.30 | | | | | 0 | 2.86 | | | | | | 1.44 | | |

142-31

Town of Shingobee
Cass County, Minnesota
Year 1948
Page 79
Ch. Sunrise Beach
Ch. Shingobee Island
Ch. Pt. Sec. 2 Sec. 3 Sunrise Beach

# Assessment Roll and Tax List of Real Property in the Town of Shingobee,

Form 1C (1) [illegible]

| In Whose Name Assessed | To Whom Transferred | Description of Property: Subdivision | Sec. or Lot | Town or Block | Rge. | Number of Acres of Land (Acres) | (100ths) | No. School District | Indicate Homestead Tax by a No | Indicate Agricultural Tax by a No | True and Full Valuations: Land Exclusive of Structures and Improvements (Dollars) | Buildings and Other Structures (Dollars) | Machinery Permanently Attached to Real Estate (Dollars) | Total True and Full Value (Dollars) | Assessed Valuations: Rural: Homestead Up to $4,000 20% (Dollars) | Rural: Over $4,000 and Non-Homestead 33⅓% (Dollars) | All Other: Homestead Up to $4,000 25% (Dollars) | All Other: Over $4,000 and Non-Homestead 40% (Dollars) | Machinery Permanently Attached to Real Estate 33⅓% (Dollars) | Total Assessed Value (Dollars) | Total Assessed Value as Equalized by the Board of Review (Dollars) | Final Equalized Value (Dollars) |
|---|---|---|---|---|---|---|---|---|---|---|---|---|---|---|---|---|---|---|---|---|---|---|
| Chris. F. Kanciers | | 1 NE¼ of NE¼ | 36 | 142 | 31 | 40 | | 5 | No | | 215 | | | 215 | 43 | | | | | 43 | | |
| " " | | ~~2 NW¼ of NE¼~~ | | | | ~~40~~ | | | | | | | | | | | | | | | | |
| | | Lot 1 less 5X16 rods & less 2 acs. | | | | ~~27.80~~ | | 11 | | | 160 | | | 160 | 32 | | | | | 32 | | |
| State of Minnesota | | 3 SW¼ of NE¼ 5X16 rods of Lot 1 | | | | | | | | | | | | | | | | | | | | |
| | | 4 SE¼ of NE¼ | | | | | | | | | | | | | | | | | | | | |
| George + Lempi Alto | | 5 2 acs. of Lot 1 | | | | 2 | | 70 | | | 27 | | | 27 | | 9 | | | | 9 | | |
| | | 6 NE¼ of NW¼ | | | | | | | | | | | | | | | | | | | | |
| | | 7 NW¼ of NW¼ | | | | | | | | | | | | | | | | | | | | |
| | | 8 SW¼ of NW¼ | | | | | | | | | | | | | | | | | | | | |
| | | 9 SE¼ of NW¼ | | | | | | | | | | | | | | | | | | | | |
| Mofford S. + Ora R. Kountze | | 10 2 acs. of Lot 1 | | | | 2.50 | | | | | | | | | | | | | | | | |
| | | 11 NE¼ of SW¼ | | | | | | | | | | | | | | | | | | | | |
| | | 12 NW¼ of SW¼ | | | | | | | | | | | | | | | | | | | | |
| | | 13 SW¼ of SW¼ | | | | | | | | | | | | | | | | | | | | |
| | | 14 SE¼ of SW¼ | | | | | | | | | | | | | | | | | | | | |
| | | 15 | | | | | | | | | | | | | | | | | | | | |
| Myrtle D. Copeland + Hazel E. McRill | | 16 NE¼ of SE¼ | | | | 40 | | 70 | | | 216 | | | 216 | | 72 | | | | 72 | | |
| L. L. + Lila B. Keyes | | 17 ~~NW¼ of SE¼~~ Lot 3 | | | | 31.30 | | 70 | | | 162 | | | 162 | | 54 | | | | 54 | | |
| | | 18 SW¼ of SE¼ | | | | | | | | | | | | | | | | | | | | |
| Myrtle D. Copeland + Hazel E. McRill | | 19 SE¼ of SE¼ | | | | 40 | | 70 | | | 216 | | | 216 | | 72 | | | | 72 | | |
| | | 20 | | | | | | | | | | | | | | | | | | | | |
| | | | | | | 180.80 | | | | | 996 | | | 996 | 75 | 207 | | | | 282 | | |

Grand Total - 12,777.42



| | Sold for Taxes | Valuations by School Districts as Equalized by Department of Taxation: District No. ..... Rate ..... Mills (Dollars) | District No. ..... Rate ..... Mills (Dollars) | District No. 5 Rate 66 Mills (Dollars) | District No. ..... Rate ..... Mills (Dollars) | Tax including State Homestead ..... Mills ($ cts.) | State Tax on Non-Homestead 3.4 Mills ($ cts.) | Special Taxes ($ cts.) | Total Taxes ($ cts.) | | Paid | When Paid (Month Day Year) | Number of Receipt | March Settlement 1949 ($ cts.) | June Settlement 1949 ($ cts.) | Penalty ($ cts.) | November Settlement 1949 ($ cts.) | Penalty ($ cts.) | Collections to First Monday in January 1950 ($ cts.) | Penalty ($ cts.) | Delinquent on First Monday in January 1950 ($ cts.) | Total Delinquent Tax and Penalty ($ cts.) | Remarks |
|---|---|---|---|---|---|---|---|---|---|---|---|---|---|---|---|---|---|---|---|---|---|---|---|
| 1 | | | | H 43 | | 666 | | | 666 | 1 | 2nd Half Paid AUG 2 1950 1st Half Paid MAY 5 1949 | | 6143 | | 3.33 | | 333 | | | | | | |
| 2 | | | | H 32 | | 496 | | | 496 | 2 | 2nd Half Paid MAY 5 1949 1st Half Paid MAY 5 1949 | | 11381 6143 | | 2.48 2.48 | | | | | | | | |
| 3 | | | | | | | | | | 3 | | | | | | | | | | | | | |
| 4 | | | | | | | | | | 4 | | | | | | | | | | | | | |
| 5 | | | | 9 | | 140 | 04 | | 144 | 5 | PAID IN FULL JUL 8 1949 | | 7663 | | | | 144 | 3 | | | | | |
| 6 | | | | | | | | | | 6 | | | | | | | | | | | | | |
| 7 | | | | | | | | | | 7 | | | | | | | | | | | | | |
| 8 | | | | | | | | | | 8 | | | | | | | | | | | | | |
| 9 | | | | | | | | | | 9 | | | | | | | | | | | | | |
| 10 | | Over on line 2 | | | | | | | | 10 | | | | | | | | | | | | | |
| 11 | | | | | | | | | | 11 | | | | | | | | | | | | | |
| 12 | | | | | | | | | | 12 | | | | | | | | | | | | | |
| 13 | | | | | | | | | | 13 | | | | | | | | | | | | | |
| 14 | | | | | | | | | | 14 | | | | | | | | | | | | | |
| 15 | | | | | | | | | | 15 | | | | | | | | | | | | | |
| 16 | | | | 72 | | 1116 | 28 | | 1144 | 16 | PAID IN FULL FEB 10 1949 | | 1935 | 11.44 | | | | | | | | | |
| 17 | | | | 54 | | 838 | 20 | | 858 | 17 | PAID IN FULL MAR 15 1949 | | 3110 | | 8.58 | | | | | | | | |
| 18 | | | | | | | | | | 18 | | | | | | | | | | | | | |
| 19 | | | | 72 | | 1116 | 28 | | 1144 | 19 | PAID IN FULL FEB 10 1949 | | 1935 | 11.44 | | | | | | | | | |
| 20 | | | | | | | | | | 20 | | | | | | | | | | | | | |
| | | | | 75 | | | | | | | | | | | | | | | | | | | |
| | | | | 282 | a | 4372 | 80 | | 4452 | | | | | 22.88 | a 1687 | | 477 | | | | | | |

# Assessment Roll and Tax List of Real Property in the Town of Shingobee, Cass County, Minnesota, for Taxes for the Year 1948.



Form 50. 50,000-8-8-48 Printed, Minnesota

| | IN WHOSE NAME ASSESSED | TO WHOM TRANSFERRED | DESCRIPTION OF PROPERTY: SUBDIVISION | Sec. or Lot | Town or Block | Reg. | Number of Acres of Land (Acres / 100ths) | No. School District | Indicate Homestead Tax or No | Indicate Agricultural Tax or No | TRUE AND FULL VALUATIONS: LAND Exclusive of Buildings and Improvements (Dollars) | BUILDINGS and Other Structures (Dollars) | MACHINERY Permanently Attached to Real Estate (Dollars) | TOTAL True and Full Value (Dollars) | ASSESSED VALUATIONS: RURAL: Homestead Up to $4,000 20% (Dollars) | RURAL: Over $4,000 and Non-Homestead 33⅓% (Dollars) | ALL OTHER: Homestead Up to $4,000 25% (Dollars) | ALL OTHER: Over $4,000 and Non-Homestead 40% (Dollars) | MACHINERY Permanently Attached to Real Estate 33⅓% (Dollars) | TOTAL ASSESSED VALUE (Dollars) | Total Assessed Value as Equalized by the Board of Review (Dollars) | FINAL EQUALIZED VALUE (Dollars) |
|---|---|---|---|---|---|---|---|---|---|---|---|---|---|---|---|---|---|---|---|---|---|---|
| | Werner M. Backman | | Sunrise Beach | 1 | 1 | | | 5 | No | | 30 | | | 30 | | 10 | | | | 10 | | |
| | " | | | 2 | 2 | | | | " | | 30 | | | 30 | | 10 | | | | 10 | | |
| | " | | | 3 | 3 | | | | " | | 30 | | | 30 | | 10 | | | | 10 | | |
| | " | | | 4 | 4 | | | | " | | 30 | | | 30 | | 10 | | | | 10 | | |
| | " | | | 5 | 5 | | | | " | | 30 | | | 30 | | 10 | | | | 10 | | |
| | " | | | 6 | 6 | | | | " | | 30 | | | 30 | | 10 | | | | 10 | | |
| | " | | | 7 | 7 | | | | " | | 30 | | | 30 | | 10 | | | | 10 | | |
| | " | | | 8 | 8 | | | | " | | 30 | | | 30 | | 10 | | | | 10 | | |
| | " | | | 9 | 9 | | | | " | | 30 | | | 30 | | 10 | | | | 10 | | |
| | " | | | 10 | 10 | | | | " | | 30 | | | 30 | | 10 | | | | 10 | | |
| | " | | | 11 | 11 | | | | " | | 30 | | | 30 | | 10 | | | | 10 | | |
| | " | | | 12 | 12 | | | | No | | 50 | 180 | | 230 | 46 | | | | | 46 | | |
| | " | | | 13 | 1 2 | | | | No | | 30 | | | 30 | | 10 | | | | 10 | | |
| | " | | | 14 | 2 | | | | " | | 30 | | | 30 | | 10 | | | | 10 | | |
| | " | | | 15 | 3 | | | | " | | 50 | 274 | | 324 | | 108 | | | | 108 | | |
| | " | | | 16 | 4 | | | | " | | 30 | | | 30 | | 10 | | | | 10 | | |
| | " | | | 17 | 5 | | | | " | | 30 | | | 30 | | 10 | | | | 10 | | |
| | " | | | 18 | 6 | | | | " | | 30 | | | 30 | | 10 | | | | 10 | | |
| | " | | | 19 | 7 | | | | " | | 30 | | | 30 | | 10 | | | | 10 | | |
| | | | | 20 | | | | | | | | | | | | | | | | | | |
| | | | | | | | | | | | 610 | 454 | | 1064 | 46 | 278 | | | | 324 | | |

VALUATIONS BY SCHOOL DISTRICTS AS EQUALIZED BY DEPARTMENT OF TAXATION

| | District No. ..... Rate ..... Mills (Dollars) | District No. ..... Rate ..... Mills (Dollars) | District No. ..... Rate ..... Mills (Dollars) | District No. 5 Rate 22 Mills (Dollars) | District No. 5 Rate 18 Mills (Dollars) | District No. ..... Rate ..... Mills (Dollars) | Tax including State Homestead ..... Mills ($ cts.) | State Tax on Non-Homestead 3.8 Mills ($ cts.) | SPECIAL TAXES ($ cts.) | TOTAL TAXES ($ cts.) | | PAID | WHEN PAID (Month Day Year) | Number of Receipt | March Settlement 1949 ($ cts.) | June Settlement 1949 ($ cts.) | Penalty ($ cts.) | November Settlement 1949 ($ cts.) | Penalty ($ cts.) | Collections to First Monday in January 1950 ($ cts.) | Penalty ($ cts.) | Delinquent on First Monday in January 1950 ($ cts.) | Total Delinquent Tax and Penalty ($ cts.) | REMARKS |
|---|---|---|---|---|---|---|---|---|---|---|---|---|---|---|---|---|---|---|---|---|---|---|---|---|
| 1 | | | | 10 | | | 156 | 04 | | 160 | 1 | 2nd Half Paid<br>1st Half Paid | Aug 1 1 1949<br>MAY 3 1 1949 | 1697 | | | | | | | | | | |
| 2 | | | | 10 | | | 156 | 04 | | 160 | 2 | 2nd Half Paid<br>1st Half Paid | Aug 1 1 1949<br>MAY 3 1 1949 | | | | | | | | | | | |
| 3 | | | | 10 | | | 156 | 04 | | 160 | 3 | 2nd Half Paid<br>1st Half Paid | Aug 1 1 1949<br>MAY 3 1 1949 | | | | | | | | | | | |
| 4 | | | | 10 | | | 156 | 04 | | 160 | 4 | 2nd Half Paid<br>1st Half Paid | Aug 1 1 1949<br>MAY 3 1 1949 | | | | | | | | | | | |
| 5 | | | | 10 | | | 156 | 04 | | 160 | 5 | 2nd Half Paid<br>1st Half Paid | Aug 1 1 1949<br>MAY 3 1 1949 | | | | | | | | | | | |
| 6 | | | | 10 | | | 156 | 04 | | 160 | 6 | 2nd Half Paid<br>1st Half Paid | Aug 1 1 1949<br>MAY 3 1 1949 | | | | | | | | | | | |
| 7 | | | | 10 | | | 156 | 04 | | 160 | 7 | 2nd Half Paid<br>1st Half Paid | Aug 1 1 1949<br>MAY 3 1 1949 | | | | | | | | | | | |
| 8 | | | | 10 | | | 156 | 04 | | 160 | 8 | 2nd Half Paid<br>1st Half Paid | Aug 1 1 1949<br>MAY 3 1 1949 | | | | | | | | | | | |
| 9 | | | | 10 | | | 156 | 04 | | 160 | 9 | 2nd Half Paid<br>1st Half Paid | Aug 1 1 1949<br>MAY 3 1 1949 | | | | | | | | | | | |
| 10 | | | | 10 | | | 156 | 04 | | 160 | 10 | 2nd Half Paid<br>1st Half Paid | Aug 1 1 1949<br>MAY 3 1 1949 | 1684 | | 1717 | | 2656 | | | | | | |
| 11 | | | | 10 | | | 156 | 04 | | 160 | 11 | 2nd Half Paid<br>1st Half Paid | Aug 1 1 1949<br>MAY 3 1 1949 | 1697 | | | | | | | | | | |
| 12 | | | At 46 | | | | 714 | | | 714 | 12 | 1st Half Paid | MAY 3 1 1949 | | | | | | | | | | | |
| 13 | | | | 10 | | | 156 | 04 | | 160 | 13 | 2nd Half Paid<br>1st Half Paid | Aug 1 1 1949<br>MAY 3 1 1949 | | | | | | | | | | | |
| 14 | | | | 10 | | | 156 | 04 | | 160 | 14 | 2nd Half Paid<br>1st Half Paid | Aug 1 1 1949<br>MAY 3 1 1949 | | | | | | | | | | | |
| 15 | | | | | 108 | | 1836 | 42 | | 1878 | 15 | 2nd Half Paid<br>1st Half Paid | Aug 1 1 1949<br>MAY 3 1 1949 | | | 939 | | | | | | | | |
| 16 | | | | 10 | | | 156 | 04 | | 160 | 16 | 2nd Half Paid<br>1st Half Paid | Aug 1 1 1949<br>MAY 3 1 1949 | | | | | | | | | | | |
| 17 | | | | 10 | | | 156 | 04 | | 160 | 17 | 2nd Half Paid<br>1st Half Paid | Aug 1 1 1949<br>MAY 3 1 1949 | | | | | | | | | | | |
| 18 | | | | 10 | | | 156 | 04 | | 160 | 18 | 2nd Half Paid<br>1st Half Paid | Aug 1 1 1949<br>MAY 3 1 1949 | | | | | | | | | | | |
| 19 | | | | 10 | | | 156 | 04 | | 160 | 19 | 2nd Half Paid<br>1st Half Paid | Aug 1 1 1949<br>MAY 3 1 1949 | 1697 | | | | | | | | | | |
| 20 | | | | | | | | | | | 20 | | | | | | | | | | | | | |
| | | | At 46 | | | | 714 | | | 714 | | | | | | | | | | | | | | |
| | | | 46 | 278 | 108 | 0 | 3366 | 110 | | 5818 | | | | | 9 | 1717 | | 2656 | | | | | | |
| | | | 46 | 278 | 108 | ma | 1836 | | | | | | | | 96 | 939 | | | | | | | | |

Form 5C

| | In Whose Name Assessed | To Whom Transferred | Description of Property: Subdivision | Sec. or Lot | Town or Block | Reg. | Number of Acres of Land (Acres / 100ths) | No. School District | Indicates Homestead Tax Levied | Indicates Non-Homestead Tax Levied | True and Full Valuations: Land Exclusive of Structures and Improvements (Dollars) | Buildings and Other Structures (Dollars) | Machinery Permanently Attached to Real Estate (Dollars) | Total True and Full Value (Dollars) | Assessed Valuations, Rural: Homestead Up to $4,000 20% (Dollars) | Rural: Over $4,000 but Not Homestead 33⅓% (Dollars) | All Other: Homestead Up to $4,000 25% (Dollars) | All Other: Over $4,000 and Non-Homestead 40% (Dollars) | All Other: Machinery Permanently Attached to Real Estate 33⅓% (Dollars) | Total Assessed Value (Dollars) | Total Assessed Value as Equalized by the Board of Review (Dollars) | Final Equalized Value (Dollars) |
|---|---|---|---|---|---|---|---|---|---|---|---|---|---|---|---|---|---|---|---|---|---|---|
| | | | Shingobee Island (N. Part of Lots 5, Sec 2-141-31) | | | | | | | | | | | | | | | | | | | |
| 1 | Benjamin A. + Alice J. De Pale | | | 1 | 1 | | | 57 | Yes | | 110 | 2410 | 90 | 2610 | | | 500 | 208 | 30 | 738 | M | |
| 2 | " | | | 2 | | | | | No | | 50 | | | 50 | | | | 20 | | 20 | M | |
| 3 | John King | | | 3 | | | | | No | | 15 | | | 15 | | | | 6 | | 6 | M | |
| 4 | " | | | 4 | | | | | " | | 15 | | | 15 | | | | 6 | | 6 | M | |
| 5 | " | | | 5 | | | | | " | | 15 | | | 15 | | | | 6 | | 6 | M | |
| 6 | " | | | 6 | | | | | " | | 15 | | | 15 | | | | 6 | | 6 | M | |
| 7 | Harold E. Mantenberg | | | 7 | | | | | No | | 60 | 150 | | 210 | | 70 | | | | 70 | M | |
| 8 | Howard Conn | | | 8 | | | | | " | | 30 | | | 30 | | | | 12 | | 12 | M | |
| 9 | " | | | 9 | | | | | No | | 40 | 552 | | 592 | | | 33 | 200 | | 223 | M | |
| 10 | " | | | 10 | | | | | No | | 30 | | | 30 | | | | 12 | | 12 | M | |
| 11 | Russell C. Greer | | | 11 | | | | | Yes | | 60 | 300 | | 360 | | | 90 | | | 90 | M | |
| 12 | " | | | 12 | | | | | No | | 100 | 310 | | 410 | | | | 164 | | 164 | M | |
| 13 | " | | | 13 | | | | | No | | 50 | 70 | | 120 | | | | 48 | | 48 | M | |
| 14 | " | | | 14 | | | | | " | | 40 | | | 40 | | | | 16 | | 16 | M | |
| 15 | Frank + Anna King | | | 15 | | | | | " | | 50 | | | 50 | | | | 20 | | 20 | M | |
| 16 | " " | | | 16 | | | | | Yes | | 50 | 338 | 75 | 463 | | | 97 | | 25 | 122 | M | |
| 17 | Maurice + Sylvester E. Bidwell | | | 17 | | | | | No | | 50 | 275 | | 325 | | | | 120 | | 120 | M | |
| 18 | Fred + Jane Huggett | | | 18 | | | | | Yes | | 50 | 74 | | 124 | | | 31 | | | 31 | M | |
| 19 | " " | | | 19 | | | | | " | | 48 | | | 48 | | | 12 | | | 12 | M | |
| 20 | " " | | | 20 | | | | | " | | 50 | 474 | 60 | 584 | | | 131 | | 20 | 151 | M | |
| | | | | | | | | | | | 928 | 4953 | 225 | 6106 | | 70 | 884 | 854 | 75 | 1883 | | |

Valuations by School Districts as Equalized by Department of Taxation

| | Sold for Taxes | District No. / Rate / Mills (Dollars) | District No. / Rate / Mills (Dollars) | District No. / Rate / Mills (Dollars) | District No. / Rate / Mills (Dollars) | District No. / Rate / Mills (Dollars) | District No. / Rate / Mills (Dollars) | Tax including State Homestead Mills ($ cts.) | State Tax on Non-Homestead 3.86 Mills ($ cts.) | Special Taxes ($ cts.) | Total Taxes ($ cts.) | Paid (Month Day Year) | When Paid | Number of Receipt | March Settlement 1949 ($ cts.) | June Settlement 1949 ($ cts.) | Penalty ($ cts.) | November Settlement 1949 ($ cts.) | Penalty ($ cts.) | Collections to First Monday in January 1950 ($ cts.) | Penalty ($ cts.) | Delinquent on First Monday in January 1950 ($ cts.) | Total Delinquent Tax and Penalty ($ cts.) | Remarks |
|---|---|---|---|---|---|---|---|---|---|---|---|---|---|---|---|---|---|---|---|---|---|---|---|---|
| 1 | SOLD FOR TAXES | | | | H-530 M-208 | | | 125.46 | 80 | | 1262.6 | 1 | | | | | | | | | | | | |
| 2 | SOLD FOR TAXES | | | | 20 | | | 340 | 08 | | 348 | 2 | | | | | | | | | | | | |
| 3 | | | | | 6 | | | 102 | 02 | | 104 | 3 | PAID IN FULL MAR 1 1 1949 | | | | | | | | | | | |
| 4 | | | | | 6 | | | 102 | 02 | | 104 | 4 | PAID IN FULL MAR 1 1 1949 | 3076 | | 4.16 | | | | | | | |
| 5 | | | | | 6 | | | 102 | 02 | | 104 | 5 | PAID IN FULL MAR 1 1 1949 | | | | | | | | | | | |
| 6 | | | | | 6 | | | 102 | 02 | | 104 | 6 | PAID IN FULL MAR 1 1 1949 | | | | | | | | | | | |
| 7 | SOLD FOR TAXES | | | | 70 | | | 1190 | 28 | | 1218 | 7 | PAID IN FULL JUL 5 1949 | 9206 | | | | 12.18 | 24 | | | | |
| 8 | | | | | 12 | | | 204 | 04 | | 208 | 8 | PAID IN FULL DEC 1 1949 | | | | | | | | | | | |
| 9 | | | | | H 23 M 200 | | | 2792 | 78 | | 3870 | 9 | PAID IN FULL DEC 1 1949 | 4195 | | | | | | 42.56 | | | |
| 10 | | | | | 12 | | | 204 | 04 | | 208 | 10 | PAID IN FULL DEC 1 1949 | | | | | | | | | | | |
| 11 | SOLD FOR TAXES | | | | H 90 | | | 1530 | | | 1530 | 11 | 1st Half Paid APR 2 1 1949 / 2nd Half Paid OCT 2 1 1949 | 4750 / 7419 | | 27.42 | | | | | | | |
| 12 | SOLD FOR TAXES | | | | 164 | | | 2788 | 64 | | 2852 | 12 | 1st Half Paid APR 2 1 1949 / 2nd Half Paid OCT 2 1 1949 | 4950 / 7411 | | | | 27.47 | | | | | |
| 13 | SOLD FOR TAXES | | | | 48 | | | 816 | 18 | | 834 | 13 | 1st Half Paid APR 2 1 1949 / 2nd Half Paid OCT 2 1 1949 | 4950 / 7411 | | | | | | | | | |
| 14 | SOLD FOR TAXES | | | | 16 | | | 272 | 06 | | 278 | 14 | 1st Half Paid APR 2 1 1949 / 2nd Half Paid OCT 2 1 1949 | 4750 / 7411 | | | | | | | | | |
| 15 | | | | | 20 | | | 340 | 08 | | 348 | 15 | 1st Half Paid MAY 3 1 1949 / 2nd Half Paid OCT 3 1 1949 | 6175 / 7944 | | 1.74 | | 17.44 | | | | | |
| 16 | | | | | H 122 | | | 2074 | | | 2074 | 16 | 1st Half Paid MAY 3 1 1949 / 2nd Half Paid OCT 3 1 1949 | 6175 / 7944 | | 10.37 | | 10.37 | | | | | |
| 17 | | | | | 130 | | | 2210 | 50 | | 2260 | 17 | 1st Half Paid MAY 3 1 1949 / 2nd Half Paid OCT 3 1 1949 | 6216 / 8184 | | 11.30 | | 11.30 | | | | | |
| 18 | | | | | H 31 | | | 528 | | | 528 | 18 | PAID IN FULL MAY 3 1 1949 | | | | | | | | | | | |
| 19 | | | | | H 12 | | | 204 | | | 204 | 19 | PAID IN FULL MAY 3 1 1949 | 5961 | | 33.00 | | | | | | | |
| 20 | | | | | H 151 | | | 2568 | | | 2568 | 20 | PAID IN FULL MAY 3 1 1949 | | | | | | | | | | | |
| | | | | | 1883 | | | 32014 | 356 | | 32370 | | | | | 88.04 | | 63.06 | | 42.26 | | 109.29 | | |

Sunrise Beach — Shingobee Island — Chippewa Point — Kabekona Springs

Add. PAID of DEC 5 and Jan 7 — Add. PAID of DEC 5 and Jan 7

# Assessment Roll and Tax List of Real Property in the Town of Shingobee, Cass County, Minnesota, for Taxes for the Year 1948.



Form 5C—Miller-Dove Company, Minneapolis

| | In Whose Name Assessed | To Whom Transferred | Description of Property: Subdivision | Sec. or Lot | Town or Block | Rng. | Number of Acres of Land: Acres | 100ths | No. School District | Indicate Homestead Tax as Tax | Indicate Agricultural Tax as Tax | True and Full Valuations: Land Exclusive of Structures and Improvements (Dollars) | Buildings and Other Structures (Dollars) | Machinery Permanently Attached to Real Estate (Dollars) | Total True and Full Value (Dollars) | Assessed Valuations — Rural: Homestead Up to $4,000 20% (Dollars) | Rural: Over $4,000 and Non-Homestead 33⅓% (Dollars) | All Other: Homestead Up to $4,000 25% (Dollars) | All Other: Over $4,000 and Non-Homestead 40% (Dollars) | Machinery Permanently Attached to Real Estate 33⅓% (Dollars) | Total Assessed Value (Dollars) | Total Assessed Value as Equalized by the Board of Review (Dollars) | Final Equalized Value (Dollars) |
|---|---|---|---|---|---|---|---|---|---|---|---|---|---|---|---|---|---|---|---|---|---|---|---|
| 1 | Fred + Jane Huggett | | Shingobee Island | 21 | 1 | | | | 5 | Yes | | 30 | 62 | | 92 | | | 23 | | | 23 | M | |
| 2 | " " | | | 22 | | | | | | " | | 32 | | | 32 | | | 8 | | | 8 | M | |
| 3 | State of Minnesota | | Part of 1 2 | | | | | | | | | | | | | | | | | | | | |
| 4 | G. H. + Mamie A. Runyon | | Bal of 1 | | | | | | | Yes | | 60 | 500 | 60 | 620 | | | 140 | | 20 | 160 | M | |
| 5 | " " | | 2 | | | | | | | " | | 48 | | | 48 | | | 12 | | | 12 | M | |
| 6 | State of Minnesota | | 3 | | | | | | | | | | | | | | | | | | | | |
| 7 | State of Minnesota | | 4 | | | | | | | | | | | | | | | | | | | | |
| 8 | State of Minnesota | | 5 | | | | | | | | | | | | | | | | | | | | |
| 9 | | | | | | | | | | | | | | | | | | | | | | | |
| 10 | State of Minnesota | | 1 3 | | | | | | | | | | | | | | | | | | | | |
| 11 | State of Minnesota | | 2 | | | | | | | | | | | | | | | | | | | | |
| 12 | State of Minnesota | | 3 | | | | | | | | | | | | | | | | | | | | |
| 13 | State of Minnesota | | 4 | | | | | | | | | | | | | | | | | | | | |
| 14 | State of Minnesota | | 5 | | | | | | | | | | | | | | | | | | | | |
| 15 | | | | | | | | | | | | | | | | | | | | | | | |
| 16 | | | | | | | | | | | | | | | | | | | | | | | |
| 17 | | | | | | | | | | | | | | | | | | | | | | | |
| 18 | | | | | | | | | | | | | | | | | | | | | | | |
| 19 | | | | | | | | | | | | | | | | | | | | | | | |
| 20 | | | | | | | | | | | | | | | | | | | | | | | |
| | | | | | | | | | | | | 170 | 562 | 60 | 792 | | | 183 | | 20 | 203 | | |

| | Sold for Taxes | Valuations by School Districts as Equalized by Department of Taxation: District No. ..... Rate ..... Mills (Dollars) | District No. ..... Rate ..... Mills (Dollars) | District No. ..... Rate ..... Mills (Dollars) | District No. 5 Rate 28 Mills (Dollars) | District No. ..... Rate ..... Mills (Dollars) | Tax including State Homestead ..... Mills ($ cts.) | State Tax on Non-Homestead 3.16 Mills ($ cts.) | Special Taxes ($ cts.) | Total Taxes ($ cts.) | Paid | When Paid: Month Day Year | Number of Receipt | March Settlement 1949 ($ cts.) | June Settlement 1949 ($ cts.) | Penalty ($ cts.) | November Settlement 1949 ($ cts.) | Penalty ($ cts.) | Collections to First Monday in January 1950 ($ cts.) | Penalty ($ cts.) | Delinquent on First Monday in January 1950 ($ cts.) | Total Delinquent Tax and Penalty ($ cts.) | Remarks |
|---|---|---|---|---|---|---|---|---|---|---|---|---|---|---|---|---|---|---|---|---|---|---|---|
| 1 | | | | | H 23 | 392 | | | | 392 | PAID IN FULL | MAY 31 1949 | 594 | | 392 | | | | | | | | |
| 2 | | | | | H 8 | 136 | | | | 136 | PAID IN FULL | MAY 31 1949 | | | | | | | | | | | |
| 3 | | | | | | | | | | | | | | | | | | | | | | | |
| 4 | | | | | H 160 | 2720 | | | | 2720 | PAID IN FULL | MAY 31 1949 | 3534 | | 2720 | | | | | | | | |
| 5 | | | | | H 12 | 204 | | | | 204 | PAID IN FULL | MAY 31 1949 | | | 204 | | | | | | | | |
| 6 | | | | | | | | | | | | | | | | | | | | | | | |
| 7 | | | | | | | | | | | | | | | | | | | | | | | |
| 8 | | | | | | | | | | | | | | | | | | | | | | | |
| 9 | | | | | | | | | | | | | | | | | | | | | | | |
| 10 | | | | | | | | | | | | | | | | | | | | | | | |
| 11 | | | | | | | | | | | | | | | | | | | | | | | |
| 12 | | | | | | | | | | | | | | | | | | | | | | | |
| 13 | | | | | | | | | | | | | | | | | | | | | | | |
| 14 | | | | | | | | | | | | | | | | | | | | | | | |
| 15 | | | | | | | | | | | | | | | | | | | | | | | |
| 16 | | | | | | | | | | | | | | | | | | | | | | | |
| 17 | | | | | | | | | | | | | | | | | | | | | | | |
| 18 | | | | | | | | | | | | | | | | | | | | | | | |
| 19 | | | | | | | | | | | | | | | | | | | | | | | |
| 20 | | | | | | | | | | | | | | | | | | | | | | | |
| | | M = 203 | | | M 3452 | | | | | 3452 | | | | M 3452 | | | | | | | | | |

Sunrise Beach — Shingobee Island — Plat of Lot 5 — Chi Point — Pahoka Spring — Plat of Sec 6 and Lot 7

Assessment Roll and Tax List of Real Property in the Town of Shingobee

Cass County, Minnesota, for Taxes the Year 1948.



| | In Whose Name Assessed | To Whom Transferred | Description of Property: Subdivision | Sec. or Lot | Town or Block | Rng. | Number of Acres of Land | No. School District | Indicate Homestead Tax by Yes | Indicate Agricultural Tax by Yes | True and Full Valuations: Land Exclusive of Structures Improvements | Buildings and Other Structures | Machinery Permanently Attached to Real Estate | Total True and Full Value | Assessed Valuations: Rural: Homestead Up to $4,000 20% | Over $4,000 and Non-Homestead 33⅓% | All Other: Homestead Up to $4,000 25% | Over $4,000 Non-Homestead 40% | Machinery Permanently Attached to Real Estate 33⅓% | Total Assessed Value | Total Assessed Value as Equalized by the Board of Review | Final Equalized Value | Sold for Taxes | Valuations by School Districts as Equalized by Department of Taxation | Tax including State Homestead | State Tax on Non-Homestead | Special Taxes | Total Taxes | Paid | When Paid | Number of Receipt | March Settlement 1949 | June Settlement 1949 | Penalty | November Settlement 1949 | Penalty | Collections to First Monday in January 1950 | Penalty | Delinquent on First Monday in January 1950 | Total Delinquent Tax and Penalty | Remarks |
|---|---|---|---|---|---|---|---|---|---|---|---|---|---|---|---|---|---|---|---|---|---|---|---|---|---|---|---|---|---|---|---|---|---|---|---|---|---|---|---|---|
| | | | (A part of SW¼ of SE¼ part of Lot 7 - Sec. 22 - 142 - 31) | | | | Acres | | | | Dollars | Dollars | Dollars | Dollars | Dollars | Dollars | Dollars | Dollars | Dollars | Dollars | Dollars | Dollars | | Dollars | Dollars | Dollars | Dollars | | Month Day Year | | $ cts. | $ cts. | $ cts. | $ cts. | $ cts. | $ cts. | $ cts. | $ cts. | $ cts. | |
| 1 | Vern W. + Violet M. Winnill | | | 1 | 1 | | | 5 | Yes | | 160 | 700 | | 860 | | | 215 | | | 215 | Na | | SOLD FOR TAXES | | H 215 | 36.86 | | 3686 | 2nd Half Paid<br>1st Half Paid | SEP 3 1949<br>MAY 3 1 1949 | 1262<br>6181 | | 18.28 | | 1829 | | | | | |
| 2 | Pearl Plankers | | | 2 | | | | | " | | 36 | | | 36 | | | 9 | | | 9 | Na | | 2 | | H 9 | 1.54 | | 154 | PAID IN FULL | OCT 3 1 1949 | 13186 | | | | 154 | 05 | | | | |
| 3 | A. K. McPherson | | W 100' of Lot 3 | 3 | | | | | " | | 36 | | | 36 | | | 9 | | | 9 | Na | | 3 | | H 9 | 1.54 | | 154 | PAID IN FULL | MAY 3 1 1949 | 11291 | | 1.54 | | | | | | | |
| 4 | Laura Lewis | | | 4 | | | | | " | | 60 | 120 | | 180 | | | 45 | | | 45 | Na | | 4 | | H 45 | 7.66 | | 766 | PAID IN FULL | MAY 1 0 1949 | 528 | | 7.66 | | | | | | | |
| 5 | Nellie Nilsberg | | | 1 | 2 | | | | " | | 160 | 716 | 69 | 945 | | | 219 | | 33 | 252 | Na | | SOLD FOR TAXES | | H 242 | 41.14 | | 4114 | 1st Half Paid | MAY 2 5 1949 | 5032 | | 2057 | | | | | | | |
| 6 | Jesse Ambrose Collins | | | 2 | | | | | " | | 160 | 424 | 48 | 632 | | | 146 | | 16 | 162 | Na | | 6 | Abatement # 4138 | H 162 | 20.06 | | 2006 | 1st Half Paid<br>Balance Paid | MAY 3 1 1949<br>SEP 2 2 1949 | 6284<br>6294 | | 1.37 | | 609 | | | 2057 | 83263 | 7.48 Abated |
| 7 | Orville Ellis | | | 3 | | | | | " | | 140 | 692 | 51 | 883 | | | 208 | | 17 | 225 | Na | | 7 | | H 225 | 38.26 | | 3826 | PAID IN FULL | MAY 3 1 1949 | 5881 | | 38.26 | | | | | | | |
| 8 | Thos. A. Barker | | | 4 | | | | | " | | 164 | 700 | 51 | 915 | | | 216 | | 17 | 233 | Na | | 8 | | H 233 | 39.62 | | 3962 | PAID IN FULL | MAY 3 1 1949 | 11253 | | 39.62 | | | | | | | |
| 9 | Mary Erickson | | | 5 | | | | | Yes | | 100 | 716 | additions 100 | 816 | | | 204 | 40 | | 244 | Na | 204 | 9 | | H 204 | 34.68 | | 3468 | PAID IN FULL | MAY 3 1 1949 | 7775 | | 34.68 | | | | | | | |
| 10 | Edward J. + Grace A. Carlson | | | 1 | 3 | | | | Yes | | 110 | 250 | 30 | 390 | | | 90 | | 10 | 100 | Na | | 10 | | H 100 | 17.00 | | 1700 | PAID IN FULL | MAY 2 0 1949 | 5356 | | 17.00 | | | | | | | |
| 11 | Mary Erickson | Clara H. Pratt | | 2 | | | | | Yes | | 100 | 150 | | 250 | | | | 100 | | 100 | Na | | 11 | | 100 | 17.00 | 38 | 1738 | PAID IN FULL | MAY 5 1949 | 4974 | | 17.38 | | | | | | | |
| 12 | Katherine Zinks | | | 3 | | | | | Yes | | 125 | 83 | | 208 | | | 52 | | | 52 | Na | | 12 | SOLD FOR TAXES | H 52 | 8.84 | | 884 | PAID IN FULL | MAY 3 1 1949 | 6850 | | 8.84 | | | | | | | |
| 13 | " " | | | 4 | | | | | " | | 100 | | | 100 | | | 25 | | | 25 | Na | | 13 | SOLD FOR TAXES | H 25 | 4.26 | | 426 | PAID IN FULL | MAY 3 1 1949 | 6850 | | 4.26 | | | | | | | |
| 14 | ~~John H. + Esther H. Anderson~~ | Ke Nellie J. Hoefman | | 5 | | | | | Yes | | 150 | 150 | | 300 | | | | 120 | | 120 | Na | | 14 | | 120 | 20.40 | 46 | 2086 | PAID IN FULL | MAY 3 1 1949 | 8358 | | 20.86 | | | | | | | |
| 15 | Rev E. Anderson | | W½ of | 6 | | | | | Yes | | 75 | 25 | | 100 | | | | 40 | | 40 | Na | | 15 | | 40 | 6.80 | 16 | 696 | | | | | | | | | | 696 | 7.66 | |
| 16 | Chas. E. + Elsie E. Anderson | | E½ of | 6 | | | | | Yes | | 74 | 150 | | 224 | | | 56 | | | 56 | Na | | 16 | | H 56 | 9.52 | | 952 | PAID IN FULL | MAY 2 0 1949 | 5421 | | 9.52 | | | | | | | |
| 17 | Beatrice + Clarence Carson | | S 50' of N 176' of E. 126.8' of | 7 | | | | | Yes | | 100 | 40 | | 140 | | | | 56 | | 56 | Na | | 17 | | 56 | 9.52 | 22 | 974 | PAID IN FULL | FEB 1 0 1949 | 1779 | 9.74 | | | | | | | | |
| 18 | Ferdinand Zinks | | N 100' of E. 126.8' of | 7 | | | | | Yes | | 27 | 125 | | 152 | | | 38 | | | 38 | Na | | 18 | | H 38 | 6.46 | | 646 | PAID IN FULL | MAY 3 1 1949 | 5975 | | 6.46 | | | | | | | |
| 19 | Burdette E. + Grace R. Anderson | | S 66.6' of E. 126.8' of | 7 | | | | | Yes | | 100 | 100 | | 200 | | | | 80 | | 80 | Na | | 19 | SOLD FOR TAXES | 80 | 13.60 | 30 | 1390 | PAID IN FULL | MAR 23 1949 | 4323 | | 13.90 | | | | | | | |
| 20 | A. R. Bailey | | N½ of W 150' of | 7 | | | | | Yes | | 64 | 300 | | 364 | | | 91 | | | 91 | Na | | 20 | SOLD FOR TAXES | H 91 | 15.48 | | 1548 | PAID IN FULL | MAY 2 1 1949 | 5597 | | 15.48 | | | | | | | |
| | | | | | | | | | | | 2091 | 5391 | 249 | 7731 | | | 1623 | 396 | 83 | 2102 | | | | | 1206<br>396<br>2102 | 20.49<br>6.72<br>35.70 | Na 357.42 | 1.52 | 358.94 | | | | 9.74 Na | 288.08 | | 6.11 | | | 2.93 | | 2.48 | |

Form 50 — MILLS-BATES COMPANY, MINNEAPOLIS

# Assessment Roll and Tax List of Real Property in the Town of Shingobee, Cass County, Minnesota, for Taxes the Year 1948.



| | In Whose Name Assessed | To Whom Transferred | Description of Property: Subdivision (Auditor's Plat) | Sec. or Lot | Town or Block | Rng. or Lot | Number of Acres of Land | No. School District | Indicate Homestead Tax Yes or No | Indicate Agricultural Tax Yes or No | True and Full Valuations: Land Exclusive of Structures and Improvements | Buildings and Other Structures | Machinery Permanently Attached to Real Estate | Total True and Full Value | Assessed Valuations: Rural: Homestead Up to $4,000 20% | Rural: Over $4,000 and Non-Homestead 33⅓% | All Other: Homestead Up to $4,000 25% | All Other: Over $4,000 and Non-Homestead 40% | Machinery Permanently Attached to Real Estate 33⅓% | Total Assessed Value | Total Assessed Value as Equalized by the Board of Review | Final Equalized Value | Sold for Taxes | Valuations by School Districts as Equalized by Department of Taxation | Tax including State Homestead | State Tax on Non-Homestead 3.96 Mills | Special Taxes | Total Taxes | Paid | When Paid | Number of Receipt | March Settlement 1949 | June Settlement 1949 | Penalty | November Settlement 1949 | Penalty | Collections to First Monday in January 1950 | Penalty | Delinquent on First Monday in January 1950 | Total Delinquent Tax and Penalty | Remarks |
|---|---|---|---|---|---|---|---|---|---|---|---|---|---|---|---|---|---|---|---|---|---|---|---|---|---|---|---|---|---|---|---|---|---|---|---|---|---|---|---|---|
| 1 | Ben Dennis | | S½ of W. 150' | | 7 | 3 | | 5 | Yes | | 64 | 344 | | 408 | | | 102 | | | 102 | NA | | | District ..... Rate ..... Mills | $ | $ | $ | $ | $ | $ | $ | $ | $ | $ | $ | $ | $ | $ | $ | |
| 2 | Charles Beard | | | | 8 | | | | No | | 110 | 250 | 51 | 411 | | | 144 | | 17 | 161 | NA | | | | | | | | | | | | | | | | | | | |
| 3 | Nels Broughton | | | | 9 | | | | Yes | | 112 | 100 | | 212 | | | 53 | | | 53 | NA | | | | | | | | | | | | | | | | | | | |
| 4 | Wallace A. + Helen G. Paradis | | S 45' of | | 10 | | | | " | | 56 | | | 56 | | | 14 | | | 14 | NA | | | | | | | | | | | | | | | | | | | |
| 5 | Arthur O. + Donna M. Norgard | | N 155' of | | 10 | | | | " | | 108 | 220 | 33 | 361 | | | 82 | | 11 | 93 | NA | | | | | | | | | | | | | | | | | | | |
| 6 | Wallace A. + Helen G. Paradis | | | | 11 | | | | " | | 110 | 250 | 33 | 393 | | | 90 | | 11 | 101 | NA | | | | | | | | | | | | | | | | | | | |
| 7 | Mary Erickson | | | | 14 | | | | " | | 100 | 352 | 33 | 485 | | | 113 | | 11 | 124 | NA | | | | | | | | | | | | | | | | | | | |
| 8 | Argelia Thompson | | | | 2 lots $10' | | | | " | | 40 | 120 | | 160 | | | 40 | | | 40 | NA | | | | | | | | | | | | | | | | | | | |
| 9 | Lou V. + Lillian I. Irvine | | | | 3 + 30' of 4 | | | | " | | 50 | 122 | | 172 | | | 43 | | | 43 | NA | | | | | | | | | | | | | | | | | | | |
| 10 | Gertrude Schultz | | | | 4 | | | | " | | 60 | 204 | | 264 | | | 66 | | | 66 | NA | | | | | | | | | | | | | | | | | | | |
| 11 | Harry Paddock | | | | 5 | | | | " | | 42 | 450 | | 492 | | | 123 | | | 123 | NA | | | | | | | | | | | | | | | | | | | |
| 12 | F. C. Bragg | | | | 6 | | | | " | | 120 | 360 | 39 | 519 | | | 120 | | 13 | 133 | NA | | | | | | | | | | | | | | | | | | | |
| 13 | Leo + Nora Norwood | | | | 7 | | | | " | | 100 | 220 | | 320 | | | 80 | | | 80 | NA | | | | | | | | | | | | | | | | | | | |
| 14 | Argelia Thompson | | 10'x150' between Lots 1+2 | | | | | | No | | 20 | | | 20 | | | | 8 | | 8 | NA | | | | | | | | | | | | | | | | | | | |
| 15 | Harry Paddock | | Easement on SW Cor. of Lot 3-8 8'x150' road | | | | | | | | | | | | | | | | | | | | | | | | | | | | | | | | | | | | | |
| 16 | Harold N. Broughton | | S70' of E.75' of | | 9 | 3 | | | Yes | | 50 | 126 | | 176 | | | 44 | | | 44 | NA | | | | | | | | | | | | | | | | | | | |
| 17 | | | | | | | | | | | | | | | | | | | | | | | | | | | | | | | | | | | | | | | | |
| 18 | | | | | | | | | | | | | | | | | | | | | | | | | | | | | | | | | | | | | | | | |
| 19 | | | | | | | | | | | | | | | | | | | | | | | | | | | | | | | | | | | | | | | | |
| 20 | | | | | | | | | | | | | | | | | | | | | | | | | | | | | | | | | | | | | | | | |
| | | | | | | | | | | | 1142 | 3118 | 189 | 4449 | | | 970 | 157 | 63 | 1185 | | | | | | | | | | | | | | | | | | | | |

| | Sold for Taxes | Valuations by School Districts as Equalized by Department of Taxation | Tax including State Homestead | State Tax on Non-Homestead | Special Taxes | Total Taxes | Paid | When Paid | Number of Receipt | March Settlement 1949 | June Settlement 1949 | Penalty | November Settlement 1949 | Penalty | Collections to First Monday in January 1950 | Penalty | Delinquent on First Monday in January 1950 | Total Delinquent Tax and Penalty | Remarks |
|---|---|---|---|---|---|---|---|---|---|---|---|---|---|---|---|---|---|---|---|
| 1 | | #102 | 1734 | | | 1734 | 1 2nd Half Paid | MAY 31 1949 | 9309 | | 867 | | 867 | | | | | | |
| 2 | Abatement #4041 | #67 | 2738 | 62 | | 2800 | 2 | OCT 27 1949 | 12137 | | | | | | | | | | |
| 3 | | #53 | 902 | | | 902 | 3 PAID IN FULL | NOV 3 - 1949 | 14087 | | | | ~~902~~ | ~~72~~ | 902 | 72 | | | 1820 902 179.80 Abated |
| 4 | | #14 | 238 | | | 238 | 4 2nd Half Paid / 1st Half Paid | OCT 29 1949 / MAY 31 1949 | 12547 / 6547 | | 119 | | 119 | | | | | | |
| 5 | SOLD FOR TAXES | #93 | 1582 | | | 1582 | 5 PAID IN FULL | MAY 31 1949 | 6547 | | 1582 | | | | | | | | |
| 6 | | #101 | 1718 | | | 1718 | 6 2nd Half Paid / 1st Half Paid | OCT 29 1949 / MAY 31 1949 | 12547 / 6547 | | 859 | | 859 | | | | | | |
| 7 | | #124 | 2108 | | | 2108 | 7 PAID IN FULL | MAY 5 1949 | 4994 | | 2108 | | | | | | | | |
| 8 | | #40 | 680 | | | 680 | 8 PAID IN FULL | MAY 18 1949 | 5342 | | 680 | | | | | | | | |
| 9 | | #43 | 732 | | | 732 | 9 PAID IN FULL | AUG 24 1949 | 11990 | | | | 732 | 18 | | | | | |
| 10 | | #66 | 1122 | | | 1122 | 10 PAID IN FULL | MAY 20 1949 | 5414 | | 1122 | | | | | | | | |
| 11 | | #123 | 2092 | | | 2092 | 11 2nd Half Paid / 1st Half Paid | OCT 31 1949 / MAY 31 1949 | 18476 / 6549 | | 1046 | | 1046 | | | | | | |
| 12 | | #133 | 2262 | | | 2262 | 12 2nd Half Paid / 1st Half Paid | OCT 31 1949 / MAY 31 1949 | 18476 / 9550 | | 1131 | | 1131 | | | | | | |
| 13 | | #80 | 1360 | | | 1360 | 13 PAID IN FULL | SEP 1 1949 | 12052 | | | | 1360 | 41 | | | | | |
| 14 | SOLD FOR TAXES | 8 | 136 | 04 | | 140 | 14 PAID IN FULL | OCT 7 1949 | 5347 | | 140 | | | | | | | | |
| 15 | | | | | | | | | | | | | | | | | | | |
| 16 | | #44 | 748 | | | 748 | 16 PAID IN FULL | [illegible] | 11829 | | | | 748 | 15 | | | | | |
| 17 | | | | | | | | | | | | | | | | | | | |
| 18 | | | | | | | | | | | | | | | | | | | |
| 19 | | | | | | | | | | | | | | | | | | | |
| 20 | | | | | | | | | | | | | | | | | | | |
| | | # 1016 / NH 169 / 1185 | NA 20152 | 66 | | 20218 | | | | NA | 9654 | | 6862 | | 902 | | 1820 | 903 | |

# Assessment Roll and Tax List of Real Property in the Town of Shingobee, Cass County, Minnesota, for Taxes for the Year 1948.



Form 54 — Miller-Davis Company, Minneapolis

| | In Whose Name Assessed | To Whom Transferred | Description of Property: Subdivision (Auditor's Plat (Part of Govt Lot 5 - Sec. 22-142-31)) | Sec. or Lot | Town or Block | Rng. | Number of Acres of Land (Acres / 100ths) | No. School District | Indicates Homestead Tax in Full | Indicates Agricultural Tax in Full | True and Full Valuations: Land Exclusive of Improvements (Dollars) | Buildings and Other Structures (Dollars) | Machinery Permanently Attached to Real Estate (Dollars) | Total True and Full Value (Dollars) | Assessed Valuations — Rural: Homestead Up to $4,000 20% (Dollars) | Rural: Over $4,000 and Non-Homestead 33⅓% (Dollars) | All Other: Homestead Up to $4,000 25% (Dollars) | All Other: Over $4,000 and Non-Homestead 40% (Dollars) | All Other: Machinery Permanently Attached to Real Estate 33⅓% (Dollars) | Total Assessed Value (Dollars) | Total Assessed Value as Equalized by the Board of Review (Dollars) | Final Equalized Value (Dollars) |
|---|---|---|---|---|---|---|---|---|---|---|---|---|---|---|---|---|---|---|---|---|---|---|
| 1 | J. H., Lillian, + Martin Reed | | | 1 | | | | 5 | Yes | | 220 | 1000 | 75 | 1295 | | | 100 | 328 | 25 | 453 | NA | |
| 2 | K. M. Sundheim | | | 2 | | | | | " | | 120 | 400 | | 520 | | | 130 | | | 130 | NA | |
| 3 | Alfred Malmquist | | | 3 | lease h. 40' | | | | No | | 100 | 80 | | 180 | | | | 72 | | 72 | NA | |
| 4 | " | | N 40' of | 3 | | | | | Yes | | 60 | 204 | | 264 | | | 66 | | | 66 | NA | |
| 5 | Minnie Simon | | | 4 | | | | | " | | 130 | 702 | 60 | 892 | | | 208 | | 20 | 228 | NA | |
| 6 | Paul + Molly Krueger | | | 5 | | | | | " | | 130 | 182 | 60 | 372 | | | 78 | | 20 | 98 | NA | |
| 7 | James S. + Helen Taylor | | | 6 | | | | | " | | 60 | 200 Imp. Bl. 240 Dg. | | 260 300 | | | 65 75 | | | 65 75 | NA | 65 |
| 8 | Caroline Larson | | | 7 | | | | | " | | 120 | 220 | | 340 | | | 85 | | | 85 | NA | |
| 9 | Lucile Smith | | | 8 | | | | | " | | 90 | 150 | | 240 | | | 60 | | | 60 | NA | |
| 10 | Wm. A. + Olga Roberge | | All between old + New Hy #34 of | 9 | | | | | " | | 500 | 250 | | 400 | | | 55 | 72 | | 127 | NA | |
| 11 | Clinton A. + Katherine Reed | | 350' W of old Hy #34 of | 9 | | | | | " | | 500 | 298 | | 348 | | | 87 | | | 87 | NA | |
| 12 | Fred H. + Evelyn Eaton | | N 48' W of old Hy #34 of | 9 | | | | | No | | 500 | 80 | | 130 | | | | 52 | | 52 | NA | |
| 13 | Frederick H. + Esther V. Olness | | | | | | 10 | | Yes | | 115 | 185 | | 300 | | | 75 | | | 75 | NA | |
| 14 | Wayne + Catherine L. Atwood | | that part of Lot 11 between | | | | 10 | E of St Rd. | " | | 600 | 660 | 81 | 801 | | | 180 | | 27 | 207 | NA | |
| 15 | " " | | 2 Hys - about 1/4 ac. | | | | | | " | | 600 | 253 | | 813 | | | 62 | 226 | | 288 | NA | |
| 16 | Anne + Bertha A. Steele | | | | | | 11 | less road | No | | 100 | 200 | | 300 | | | | 120 | | 120 | NA | |
| 17 | Mike Steadland | | | | | | 12 | | Yes | | 100 | 152 | | 252 | | | 63 | | | 63 | NA | |
| 18 | Joseph + Charlotte O'Connor | | | | | | 13 | | " | | 110 | 218 | 42 | 370 | | | 82 | | 14 | 96 | NA | |
| 19 | | | | | | | | | | | | | | | | | | | | | | |
| 20 | | | | | | | | | | | | | | | | | | | | | | |
| | | | | | | | | | | | 1725 | 6034 | 318 | 8077 | | | 1396 | 870 | 106 | 2372 | | |

Valuations by School Districts as Equalized by Department of Taxation

| | Sold for Taxes | District No. ..... Rate ..... Mills | District No. ..... Rate ..... Mills | District No. ..... Rate ..... Mills | District No. ..... Rate ..... Mills | District No. ..... Rate ..... Mills | Tax including State Homestead ..... Mills | State Tax on Non-Homestead 2.8 Mills | Special Taxes | Total Taxes | Paid | When Paid (Month Day Year) | Number of Receipt | March Settlement 1949 | June Settlement 1949 | Penalty | November Settlement 1949 | Penalty | Collections to First Monday in January 1950 | Penalty | Delinquent on First Monday in January 1950 | Total Delinquent Tax and Penalty | Remarks |
|---|---|---|---|---|---|---|---|---|---|---|---|---|---|---|---|---|---|---|---|---|---|---|---|
| | | Dollars | Dollars | Dollars | Dollars | Dollars | Dollars | Dollars | Dollars | Dollars | | | | Dollars | Dollars | Dollars | Dollars | Dollars | Dollars | Dollars | Dollars | Dollars | |
| 1 | | | | | | H 125 NH 328 | 7702 | 126 | ✓ | 7828 | 1 | 2nd Half Paid OCT 31 1949 | 4264 | | 3914 | | 3914 | | | | | | |
| | | | | | | | | | | | | 1st Half Paid MAY 31 1949 | 1148 | | | | | | | | | | |
| 2 | | | | | | H 130 | 2210 | | | 2210 | 2 | 2nd Half Paid OCT 31 1949 | 4259 | | 1105 | | 1105 | | | | | | |
| | | | | | | | | | | | | 1st Half Paid MAY 31 1949 | 1262 | | | | | | | | | | |
| 3 | | | | | | 72 | 1224 | 28 | | 1252 | 3 | PAID IN FULL MAY 28 1949 | 5910 | | 1252 | | | | | | | | |
| 4 | | | | | | H 66 | 1122 | 26 | | 1148 | 4 | PAID IN FULL MAY 23 1949 | | | | | | | | | | | |
| 5 | | | | | | H 228 | 3876 | | | 3876 | 5 | PAID IN FULL MAY 31 1949 | 9532 | | 3876 | | | | | | | | |
| 6 | | | | | | H 98 | 1666 | | | 1666 | 6 | PAID IN FULL DEC 27 1949 | 14713 | | | | | | 1666 | 133 | | | |
| 7 | | | | | | H 65 | 1106 | | | 1106 | 7 | PAID IN FULL MAY 21 1949 | 6187 | | 1106 | | | | | | | | |
| 8 | | | | | | H 85 | 1446 | | | 1446 | 8 | PAID IN FULL MAY 23 1949 | 5461 | | 1446 | | | | | | | | |
| 9 | | | | | | H 60 | 1020 | | | 1020 | 9 | PAID IN FULL JUN 21 1949 | 7177 | | | | | | | | | | |
| 10 | SOLD FOR TAXES | | | | | H 55 NH 72 | 2160 | | | 2160 | 10 | 1st Half Paid MAY 31 1949 | 4942 | | 1080 | | 1080 | | | | | | |
| | | | | | | | | | | | | 2nd Half Paid OCT 31 1949 | 14844 | | | | | | | | | | |
| 11 | | | | | | H 87 | 1480 | | | 1480 | 11 | 2nd Half Paid OCT 31 1949 | 14236 | | 740 | | 740 | | | | | | |
| | | | | | | | | | | | | 1st Half Paid MAY 31 1949 | 6396 | | | | | | | | | | |
| 12 | | | | | | 52 | 884 | 20 | Veterans Exemption | 904 | 12 | PAID IN FULL SEP 27 1949 | 12291 | | | | 904 | | | | | | |
| 13 | | | | | | H 75 | 1276 | | | 1276 | 13 | PAID IN FULL MAY 31 1949 | 9574 | | 1276 | | | | | | | | |
| 14 | | | | | | H 207 | 3520 | | | 3520 | 14 | 2nd Half Paid SEP 15 | 12170 | | | | | | | | | | |
| | | | | | | | | | | | | 1st Half Paid MAY 31 1949 | 2170 | | | | | | | | | | |
| 15 | | | | | | H 62 NH 226 | 4896 | 88 | | 4984 | 15 | 2nd Half Paid SEP 15 1949 | 7547 | | 4252 | | 4252 | | | | | | |
| | | | | | | | | | | | | 1st Half Paid MAY 31 1949 | 2170 | | | | | | | | | | |
| 16 | | | | | | 120 | 2040 | 46 | | 2086 | 16 | PAID IN FULL MAY 31 1949 | 8831 | | 2086 | | | | | | | | |
| 17 | | | | | | H 63 | 1072 | | | 1072 | 17 | PAID IN FULL MAY 31 1949 | 5720 | | 1072 | | | | | | | | |
| 18 | | | | | | H 96 | 1632 | | | 1632 | 18 | | | | | | | | | | | | 1632 |
| 19 | | | | | | | | | | | 19 | | | | | | | | | | | | |
| 20 | | | | | | | | | | | 20 | | | | | | | | | | | | |
| | | | | | | NA | 40332 | 334 | 3.40 | 40666 | | | | NA | 24353 | | 12015 | | 1666 | | 1632 | | |

Lot 5 — Aud. Pl. — 142-31 — Sunrise Beach — Shingobee Island — Sec. 22 — Sec. 27

Gitchie Gumee Beach — Pine Point — Mahnomen Springs — Gravenson Beach — Outlaw — Gitchie Gumee Beach

# Assessment Roll and Tax List of Real Property in the Town of Shingobee, Cass County, Minnesota, for Taxes the Year 1948.



Form 5C—Multi-form number, unlimited

| | In whose name assessed | To whom transferred | Description of property: Subdivision | Sec. or Lot | Town or Block | Rng. | Number of Acres of Land (Acres / 100ths) | No. School District | Indicate if assessed Town or No | Indicate if agricultural Town or No | True and full valuations: Land Exclusive of Structures and Improvements (Dollars) | Buildings and Other Structures (Dollars) | Machinery Permanently Attached to Real Estate (Dollars) | Total True and Full Value (Dollars) | Assessed valuations: Rural: Homestead Up to $4,000 20% (Dollars) | Rural: Other $4,000 and More Homestead 33⅓% (Dollars) | All Other: Homestead Up to $4,000 25% (Dollars) | All Other: Over $4,000 and More Homestead 40% (Dollars) | Machinery Permanently Attached to Real Estate 33⅓% (Dollars) | Total Assessed Value (Dollars) | Total Assessed Value as Equalized by the Board of Review (Dollars) | Final Equalized Value (Dollars) |
|---|---|---|---|---|---|---|---|---|---|---|---|---|---|---|---|---|---|---|---|---|---|---|
| 1 | Isaac Ambrose Collins | (Neg. #4) | A part of Lot 14 | | | | 5 | | No | | 16 | | | 16 | | | 4 | | | 4 M | | |
| 2 | Carl Berg | | 14 less 18 rods | | | | | | No | | assessed with Lot 16 on line 4 | | | | | | | | | | | |
| 3 | State of Minnesota | | 15 | | | | | | | | | | | | | | | | | | | |
| 4 | Donald L. Jacobson | | 16 less S. 178 of N. 250' | | | | | | No | | 250 | 180 | 39 | 469 | | | | 172 | 13 | 185 M | | |
| 5 | Einar Nordby | | N 3/4 of | 17 | | | | | No | | 112 | 100 | | 212 | | | 53 | | | 53 M | | |
| 6 | Norris Bowman | | S 1/4 of Lot 17 + all of | 18 | | | | | " | | 112 | 200 | 39 | 351 | | | 78 | | 13 | 91 M | | |
| 7 | Robert C. + Alletta E. Haring | | | 19 | | | | | No | | 110 | 140 | | 250 | | | | 100 | | 100 M | | |
| 8 | Harold + Eleanor Baddoo | | | 20 | | | | | No | | 332 | 340 | 39 | 711 | | | 168 | | 13 | 181 M | | |
| 9 | Terry + George Yontsey | | | 21 | | | | | No | | 100 | 250 | | 350 | | | | 140 | | 140 M | | |
| 10 | Cora M. Dickinson | | | 22 | | | | | No | | 218 | 630 | 51 | 899 | | | 212 | | 17 | 229 M | | |
| 11 | G.W. + Cora Dickinson | | | 23 | | | | | No | | 110 | 400 | | 510 | | | | 204 | | 204 M | | |
| 12 | Faye C. Andrews | | | 24 | | | | | " | | 60 | | | 60 | | | | 24 | | 24 M | | |
| 13 | Harry E. Simon | | | 25 | | | | | " | | 60 | | | 60 | | | | 24 | | 24 M | | |
| 14 | | | 26 transferred to Walker Village | | | | | | | | | | | | | | | | | | | |
| 15 | Leo Maya Norwood | | S 1/2 of N. 250' of | 16 | | | | | | | | | | | | | | | | | | |
| 16 | Floyd + George Yontsey | | Nor part of Lot 25 Spring N. of Hy 371 | | | | | | | | | | | | | | | | | | | |
| 17 | | | | | | | | | | | | | | | | | | | | | | |
| 18 | | | | | | | | | | | | | | | | | | | | | | |
| 19 | | | | | | | | | | | | | | | | | | | | | | |
| 20 | | | | | | | | | | | | | | | | | | | | | | |
| | | | | | | | | | | | 1480 | 2240 | 168 | 3888 | | | 515 | 664 | 56 | 1235 | | |

Valuations by School Districts as Equalized by Department of Taxation

| | Sold for Taxes | District No. ..... Rate ..... Mills | District No. ..... Rate ..... Mills | District No. ..... Rate ..... Mills | District No. ..... Rate ..... Mills | District No. 5 Rate 70 Mills | District No. ..... Rate ..... Mills | Tax including State Homestead ..... Mills | State Tax on Non-Homestead 3.8 Mills | Special Taxes | Total Taxes |
|---|---|---|---|---|---|---|---|---|---|---|---|
| | | Dollars | Dollars | Dollars | Dollars | Dollars | Dollars | $ cts. | $ cts. | $ cts. | $ cts. |
| 1 | | | | | H 4 | | | 68 | | | 68 |
| 2 | | | | | | | | | | | |
| 3 | | | | | | | | | | | |
| 4 | | | | | 185 | | | 3146 | 72 | | 3218 |
| 5 | | | | | H 53 | | | 902 | | | 902 |
| 6 | SOLD FOR TAXES | | | | H 91 | | | 1548 | | | 1548 |
| 7 | | | | | 100 | | | 1700 | 38 | | 1738 |
| 8 | | | | | H 181 | | | 3078 | | | 3078 |
| 9 | | | | | 140 | | | 2380 | 54 | | 2434 |
| 10 | | | | | H 229 | | | 3894 | | | 3894 |
| 11 | | | | | 204 | | | 3468 | 78 | | 3546 |
| 12 | | | | | 24 | | | 408 | 10 | | 418 |
| 13 | | | | | 24 | | | 408 | 10 | | 418 |
| 14 | | | | | | | | | | | |
| 15 | | | | | | | | | | | |
| 16 | | | | | | | | | | | |
| 17 | | | | | | | | | | | |
| 18 | | | | | | | | | | | |
| 19 | | | | | | | | | | | |
| 20 | | | | | | | | | | | |
| | | | | | | | | 210 00 | 262 | | 212 62 |

| | Paid | When paid: Month | Day | Year | Number of Receipt | March Settlement 1949 ($ cts.) | June Settlement 1949 ($ cts.) | Penalty ($ cts.) | November Settlement 1949 ($ cts.) | Penalty ($ cts.) | Collections to First Monday in January 1950 ($ cts.) | Penalty ($ cts.) | Delinquent on First Monday in January 1950 ($ cts.) | Total Delinquent Tax and Penalty ($ cts.) | Remarks |
|---|---|---|---|---|---|---|---|---|---|---|---|---|---|---|---|
| 1 | 1st Half Paid | MAY | 21 | 1949 | 5575 | | 34 | | | | | | 34 | | |
| 2 | | | | | | | | | | | | | | | |
| 3 | 1st Half Paid | JUNE | 3 | 1949 | 6563 | | 797 | | | | | | | | |
| 4 | 2nd Half Paid | OCT | 31 | 1949 | 13489 | | | | 797 | | | | | | |
| 5 | PAID IN FULL | MAR | 4 | 1949 | 3025 | | 902 | | | | | | | | |
| 6 | PAID IN FULL | FEB | 28 | 1949 | 2776 | 15 48 | | | | | | | | | |
| 7 | PAID IN FULL | FEB | 5 | 1949 | | 17 38 | | | | | | | | | |
| 8 | 2nd Half Paid / 1st Half Paid | OCT / MAY | 24 / 27 | 1949 / 1949 | 13523 / 5503 | | 1539 | | 1539 | | | | | | |
| 9 | PAID IN FULL | OCT | 24 | 1949 | 7285 | | | | 2434 | 37 | | | | | |
| 10 | 2nd Half Paid / 1st Half Paid | OCT / MAY | 31 / 26 | 1949 / 1949 | 13235 / 5575 | | 1947 | | 1947 | | | | | | |
| 11 | 2nd Half Paid / 1st Half Paid | OCT / MAY | 31 / 26 | 1949 / 1949 | 13234 / 5575 | | 1773 | | 1773 | | | | | | |
| 12 | PAID IN FULL | OCT | 14 | 1949 | 7285 | | | | 418 | | | | | | |
| 13 | PAID IN FULL | MAY | 31 | 1949 | 11588 | | 418 | | | | | | | | |
| 14 | | | | | | | | | | | | | | | |
| 15 | | | | | | | | | | | | | | | |
| 16 | | | | | | | | | | | | | | | |
| 17 | | | | | | | | | | | | | | | |
| 18 | | | | | | | | | | | | | | | |
| 19 | | | | | | | | | | | | | | | |
| 20 | | | | | | | | | | | | | | | |
| | | | | | | 2258 | 7610 | | 9108 | | | | | | |

# Assessment Roll and Tax List of Real Property in the Town of Shingobee, Cass County, Minnesota, for Taxes for the Year 1948.



Form 50 — [illegible]

| | IN WHOSE NAME ASSESSED | TO WHOM TRANSFERRED | DESCRIPTION OF PROPERTY: SUBDIVISION | Sec. or Lot | Town or Block | Rng. | Number of Acres of Land (Acres) | (100ths) | No. School District | Indicate non-resident Tax w No | Indicate non-resident Tax w No | TRUE AND FULL VALUATIONS: LAND Exclusive of Structures and Improvements | BUILDINGS and Other Structures | MACHINERY Permanently Attached to Real Estate | TOTAL True and Full Value | ASSESSED VALUATIONS: RURAL: Homestead Up to $4,000 20% | Over $4,000 and Non-Homestead 33⅓% | ALL OTHER: Homestead Up to $4,000 25% | Over $4,000 Non-Homestead 40% | MACHINERY Permanently Attached to Real Estate 33⅓% | TOTAL ASSESSED VALUE | Total Assessed Value as Equalized by the Board of Review | FINAL EQUALIZED VALUE |
|---|---|---|---|---|---|---|---|---|---|---|---|---|---|---|---|---|---|---|---|---|---|---|---|
| | | | Chippewa Point Lot 2 - Sec 16-142-31 | | | | | | | | | Dollars | Dollars | Dollars | Dollars | Dollars | Dollars | Dollars | Dollars | Dollars | Dollars | Dollars | Dollars |
| 1 | Mary A. Ray | | | 1 | | | | | 5 | No | No | 39 | | | 39 | | 13 | | | | 13 | | |
| 2 | Edith M. Mepham | | | 2 | | | | | | " | | 39 | | | 39 | | 13 | | | | 13 | | |
| 3 | " | | | 3 | | | | | | " | | 39 | | | 39 | | 13 | | | | 13 | | |
| 4 | Willis A. + Madge Stitteworth | | | 4 | | | | | | Yes | | 50 | 575 | 51 | 676 | 80 | 75 | | | 17 | 172 | Na | |
| 5 | " " | | | 5 | | | | | | No | | 40 | 200 | | 240 | | 80 | | | | 80 | Na | |
| 6 | " " | | | 6 | | | | | | " | | 40 | 200 | | 240 | | 80 | | | | 80 | Na | |
| 7 | " " | | | 7 | | | | | | " | | 38 | 100 | | 138 | | 46 | | | | 46 | Na | |
| 8 | " " | | | 8 | | | | | | " | | 42 | | | 42 | | 14 | | | | 14 | Na | |
| 9 | Edith M. Mepham | | | 9 | | | | | | " | | 42 | | | 42 | | 14 | | | | 14 | | |
| 10 | " | | | 10 | | | | | | " | | 42 | | | 42 | | 14 | | | | 14 | | |
| 11 | " | | | 11 | | | | | | " | | 42 | | | 42 | | 14 | | | | 14 | | |
| 12 | " | | | 12 | | | | | | " | | 42 | | | 42 | | 14 | | | | 14 | | |
| 13 | | | | | | | | | | | | | | | | | | | | | | | |
| 14 | | | | | | | | | | | | | | | | | | | | | | | |
| 15 | | | | | | | | | | | | | | | | | | | | | | | |
| 16 | | | | | | | | | | | | | | | | | | | | | | | |
| 17 | | | | | | | | | | | | | | | | | | | | | | | |
| 18 | | | | | | | | | | | | | | | | | | | | | | | |
| 19 | | | | | | | | | | | | | | | | | | | | | | | |
| 20 | | | | | | | | | | | | | | | | | | | | | | | |
| | | | | | | | | | | | | 495 | 1075 | 51 | 1621 | 80 | 390 | | | 17 | 487 | | |

| | SOLD FOR TAXES | VALUATIONS BY SCHOOL DISTRICTS AS EQUALIZED BY DEPARTMENT OF TAXATION: District No. ..... Rate ..... Mills | District No. ..... Rate ..... Mills | District No. 5 Rate ..... Mills | District No. ..... Rate ..... Mills | Tax including State Homestead ..... Mills | State Tax on Non-Homestead 3.8 Mills | SPECIAL TAXES | TOTAL TAXES | PAID | WHEN PAID | Number of Receipt | March Settlement 1949 | June Settlement 1949 | Penalty | November Settlement 1949 | Penalty | Collections to First Monday in January 1950 | Penalty | Delinquent on First Monday in January 1950 | Total Delinquent Tax and Penalty | REMARKS |
|---|---|---|---|---|---|---|---|---|---|---|---|---|---|---|---|---|---|---|---|---|---|---|
| | | Dollars | Dollars | Dollars | Dollars | $ cts. | $ cts. | $ cts. | $ cts. | | Month Day Year | | $ cts. | $ cts. | $ cts. | $ cts. | $ cts. | $ cts. | $ cts. | $ cts. | $ cts. | |
| 1 | | 13 | | | | 202 | 06 | | 208 | PAID IN FULL | MAY 28 1949 | 6053 | | 208 | | | | | | | | |
| 2 | | 13 | | | | 202 | 06 | ✓ | 208 | PAID IN FULL | JUL 28 1949 | | | | | | | | | | | |
| 3 | | 13 | | | | 202 | 06 | ✓ | 208 | PAID IN FULL | JUL 28 1949 | 11876 | | | | 416 | 06 | | | | | |
| 4 | | 14 # 97 / 14 # 75 | | | | 2924 | 28 | | 2952 | PAID IN FULL | APR 23 1949 | | | 2952 | | | | | | | | |
| 5 | | 80 | | | | 1360 | 30 | | 1390 | PAID IN FULL | APR 23 1949 | 5021 | | 1390 | | | | | | | | |
| 6 | | 80 | | | | 1360 | 30 | | 1390 | PAID IN FULL | APR 23 1949 | | | 1390 | | | | | | | | |
| 7 | | 46 | | | | 782 | 18 | | 800 | PAID IN FULL | APR 23 1949 | | | 800 | | | | | | | | |
| 8 | | 14 | | | | 238 | 06 | | 244 | PAID IN FULL | APR 23 1949 | | | 244 | | | | | | | | |
| 9 | | | 14 | | | 218 | 06 | ✓ | 224 | PAID IN FULL | JUL 28 1949 | | | | | | | | | | | |
| 10 | | | 14 | | | 218 | 06 | ✓ | 224 | PAID IN FULL | JUL 28 1949 | 11876 | | | | 896 | 14 | | | | | |
| 11 | | | 14 | | | 218 | 06 | ✓ | 224 | PAID IN FULL | JUL 28 1949 | | | | | | | | | | | |
| 12 | | | 14 | | | 218 | 06 | ✓ | 224 | PAID IN FULL | JUL 28 1949 | | | | | | | | | | | |
| 13 | | | | | | | | | | | | | | | | | | | | | | |
| 14 | | | | | | | | | | | | | | | | | | | | | | |
| 15 | | | | | | | | | | | | | | | | | | | | | | |
| 16 | | | | | | | | | | | | | | | | | | | | | | |
| 17 | | | | | | | | | | | | | | | | | | | | | | |
| 18 | | | | | | | | | | | | | | | | | | | | | | |
| 19 | | | | | | | | | | | | | | | | | | | | | | |
| 20 | | | | | | | | | | | | | | | | | | | | | | |
| | | 14 97 / 14 75 | 14 | 95 | 95 / 192 | 4174 | 154 | | 4296 | | | | 9 | 6806 | | 1312 | | | | | | |
| | | | | | | | | | | | | | 74 | 6776 | | | | | | | | |

Outside City Limits: Beach; Breezy Point; Jackson Springs; Crosslake Beach, Phillips 1st Addition to Gilbertville; Gilbertville Summer Beach

Assessment Roll and Tax List of Real Property in the Town of Shingobee, Cass County, Minnesota, for Taxes for the Year 1948.



| | In Whose Name Assessed | To Whom Transferred | Description of Property: Subdivision | Sec. or Lot | Town or Block | Rng. | Number of Acres of Land: Acres | Hundredths | No. School District | Indicate Resident Town or No | Indicate Agricultural Town or No | True and Full Valuations: Land Exclusive of Structures and Improvements (Dollars) | Buildings and Other Structures (Dollars) | Machinery Permanently Attached to Real Estate (Dollars) | Total True and Full Value (Dollars) | Assessed Valuations: Rural: Homestead Up to $4,000 20% (Dollars) | Rural: Over $4,000 and Non-Homestead 33⅓% (Dollars) | All Other: Homestead Up to $4,000 25% (Dollars) | All Other: Over $4,000 and Non-Homestead 40% (Dollars) | All Other: Machinery Permanently Attached to Real Estate 33⅓% (Dollars) | Total Assessed Value (Dollars) | Total Assessed Value as Equalized by the Board of Review (Dollars) | Final Equalized Value (Dollars) |
|---|---|---|---|---|---|---|---|---|---|---|---|---|---|---|---|---|---|---|---|---|---|---|---|
| 1 | Colla Pederson | | Kabekona Springs | | 134 | | | | 5 | 76 | | [illegible] | | | 51 | | 17 | | | | 17 | | |
| 2 | " | | | | 14 | | | | | " | | 51 | | | 51 | | 17 | | | | 17 | | |
| 3 | | | | | | | | | | | | | | | | | | | | | | | |
| 4 | | | | | | | | | | | | | | | | | | | | | | | |
| 5 | | | | | | | | | | | | | | | | | | | | | | | |
| 6 | | | | | | | | | | | | | | | | | | | | | | | |
| 7 | | | | | | | | | | | | | | | | | | | | | | | |
| 8 | | | | | | | | | | | | | | | | | | | | | | | |
| 9 | | | | | | | | | | | | | | | | | | | | | | | |
| 10 | | | | | | | | | | | | | | | | | | | | | | | |
| 11 | | | | | | | | | | | | | | | | | | | | | | | |
| 12 | | | | | | | | | | | | | | | | | | | | | | | |
| 13 | | | | | | | | | | | | | | | | | | | | | | | |
| 14 | | | | | | | | | | | | | | | | | | | | | | | |
| 15 | | | | | | | | | | | | | | | | | | | | | | | |
| 16 | | | | | | | | | | | | | | | | | | | | | | | |
| 17 | | | | | | | | | | | | | | | | | | | | | | | |
| 18 | | | | | | | | | | | | | | | | | | | | | | | |
| 19 | | | | | | | | | | | | | | | | | | | | | | | |
| 20 | | | | | | | | | | | | | | | | | | | | | | | |
| | | | | | | | | | | | | 102 | | | 102 | | 34 | | | | 34 | | |

| | Sold for Taxes | Valuations by School Districts as Equalized by Department of Taxation: District No. ..... Rate ..... Mills (Dollars) | District No. ..... Rate ..... Mills (Dollars) | District No. ..... Rate ..... Mills (Dollars) | District No. 5 Rate 17.5 Mills (Dollars) | District No. ..... Rate ..... Mills (Dollars) | District No. ..... Rate ..... Mills (Dollars) | Tax including State Homestead ..... Mills ($ cts.) | State Tax on Non-Homestead 3.86 Mills ($ cts.) | Special Taxes ($ cts.) | Total Taxes ($ cts.) | Paid | When Paid: Month Day Year | Number of Receipt | March Settlement 1949 ($ cts.) | June Settlement 1949 ($ cts.) | Penalty ($ cts.) | November Settlement 1949 ($ cts.) | Penalty ($ cts.) | Collections to First Monday in January 1950 ($ cts.) | Penalty ($ cts.) | Delinquent on First Monday in January 1950 ($ cts.) | Total Delinquent Tax and Penalty ($ cts.) | Remarks |
|---|---|---|---|---|---|---|---|---|---|---|---|---|---|---|---|---|---|---|---|---|---|---|---|---|
| 1 | | | | | 17 | | | 264 | 06 | | 270 | PAID IN FULL MAY 31 1948 | | 8412 | | 270 | | | | | | | | |
| 2 | | | | | 17 | | | 264 | 06 | | 270 | PAID IN FULL MAY 31 1948 | | 8412 | | 270 | | | | | | | | |
| 3 | | | | | | | | | | | | | | | | | | | | | | | | |
| 4 | | | | | | | | | | | | | | | | | | | | | | | | |
| 5 | | | | | | | | | | | | | | | | | | | | | | | | |
| 6 | | | | | | | | | | | | | | | | | | | | | | | | |
| 7 | | | | | | | | | | | | | | | | | | | | | | | | |
| 8 | | | | | | | | | | | | | | | | | | | | | | | | |
| 9 | | | | | | | | | | | | | | | | | | | | | | | | |
| 10 | | | | | | | | | | | | | | | | | | | | | | | | |
| 11 | | | | | | | | | | | | | | | | | | | | | | | | |
| 12 | | | | | | | | | | | | | | | | | | | | | | | | |
| 13 | | | | | | | | | | | | | | | | | | | | | | | | |
| 14 | | | | | | | | | | | | | | | | | | | | | | | | |
| 15 | | | | | | | | | | | | | | | | | | | | | | | | |
| 16 | | | | | | | | | | | | | | | | | | | | | | | | |
| 17 | | | | | | | | | | | | | | | | | | | | | | | | |
| 18 | | | | | | | | | | | | | | | | | | | | | | | | |
| 19 | | | | | | | | | | | | | | | | | | | | | | | | |
| 20 | | | | | | | | | | | | | | | | | | | | | | | | |
| | | 50 / 14 | 34 | | | a | | 528 | 12 | | 540 | | | | a | 540 | | | | | | | | |

Form 50 — Revised Series 1948-49

| | In whose name assessed | To whom transferred | Description of property: Subdivision | Sec. or Lot | Town or Block | Rng. | Number of Acres of Land: Acres | 100ths | No. School District | Indicate Homestead Tax or No | Indicate Agricultural Tax or No | True and Full Valuations: Land Exclusive of Buildings and Improvements | Buildings and Other Structures | Machinery Permanently Attached to Real Estate | Total True and Full Value | Assessed Valuations: Rural: Homestead Up to $4,000 20% | Rural: Over $4,000 and Non-Homestead 33⅓% | All Other: Homestead Up to $4,000 25% | All Other: Over $4,000 and Non-Homestead 40% | Machinery Permanently Attached to Real Estate 33⅓% | Total Assessed Value | Total Assessed Value as Equalized by the Board of Review | Final Equalized Value |
|---|---|---|---|---|---|---|---|---|---|---|---|---|---|---|---|---|---|---|---|---|---|---|---|
| | | | | | | | | | | | | Dollars | Dollars | Dollars | Dollars | Dollars | Dollars | Dollars | Dollars | Dollars | Dollars | Dollars | Dollars |
| 1 | E. H. Moore | | Ojibiway | 1 | 1 | | | | 5 | No | | 62 | 250 | | 312 | | 104 | | | | 104 | na | |
| 2 | " | | | 2 | | | | | " | | | 48 | | | 48 | | 16 | | | | 16 | na | |
| 3 | Mrs Eleanor Hagebeck + W. F. Hildner | | | 3 | | | | | " | | | 62 | 250 | | 312 | | 104 | | | | 104 | na | |
| 4 | E. H. Moore | | | 4 | | | | | " | | | 48 | | | 48 | | 16 | | | | 16 | na | |
| 5 | " | | | 5 | | | | | " | | | 48 | | | 48 | | 16 | | | | 16 | na | |
| 6 | " | | | 6 | | | | | " | | | 60 | 300 | | 360 | | 120 | | | | 120 | na | |
| 7 | " | | | N½ of 7 | | | | | " | | | 48 | | | 48 | | 16 | | | | 16 | na | |
| 8 | W. F. + Eva Borson | | | S½ of 7 | | | | | " | | | 48 | | | 48 | | 16 | | | | 16 | na | |
| 9 | " | | | 8 | | | | | " | | | 62 | 250 | | 312 | | 104 | | | | 104 | na | |
| 10 | " | | | N½ of 9 | | | | | " | | | 48 | | | 48 | | 16 | | | | 16 | na | |
| 11 | Kleo H. + Ruth O. Hildner | | | S½ of 9 | | | | | " | | | 48 | | | 48 | | 16 | | | | 16 | na | |
| 12 | " | | | 10 | | | | | " | | | 62 | 250 | | 312 | | 104 | | | | 104 | na | |
| 13 | " | | | S 75' of Lots 11 + | 12 | | | | " | | | 48 | | | 48 | | 16 | | | | 16 | na | |
| 14 | E. H. Moore | | | N. 25' of Lots 11 + | 12 | | | | " | | | 48 | | | 48 | | 16 | | | | 16 | na | |
| 15 | W. F. + Eva Borson | | | Bal of Lots 11 + | 12 | | | | " | | | 48 | | | 48 | | 16 | | | | 16 | na | |
| 16 | Mrs Eleanor Hagebeck + W. F. Hildner | | | 20' X 400' W. of Lots 1-2-3 + | 13 | | | | " | | | 48 | | | 48 | | 16 | | | | 16 | na | |
| 17 | Kleo H. + Ruth O. Hildner | | | | 1 | 2 | | | " | | | 48 | | | 48 | | 16 | | | | 16 | na | |
| 18 | " " | | | | 2 | | | | " | | | 48 | | | 48 | | 16 | | | | 16 | na | |
| 19 | | | | | | | | | | | | | | | | | | | | | | | |
| 20 | | | | | | | | | | | | | | | | | | | | | | | |
| | | | | | | | | | | | | 932 | 1300 | | 2232 | | 744 | | | | 744 | | |

Valuations by School Districts as Equalized by Department of Taxation

| | District No. ..... Rate ..... Mills | District No. ..... Rate ..... Mills | District No. ..... Rate ..... Mills | District No. ..... Rate ..... Mills | District No. ..... Rate ..... Mills | District No. ..... Rate ..... Mills | Tax including State Homestead ..... Mills | State Tax on Non-Homestead 2.86 Mills | Special Taxes | Total Taxes | | Paid | When Paid: Month Day Year | Number of Receipt | March Settlement 1949 | June Settlement 1949 | Penalty | November Settlement 1949 | Penalty | Collections to First Monday in January 1950 | Penalty | Delinquent on First Monday in January 1950 | Total Delinquent Tax and Penalty | Remarks |
|---|---|---|---|---|---|---|---|---|---|---|---|---|---|---|---|---|---|---|---|---|---|---|---|---|
| | Dollars | Dollars | Dollars | Dollars | Dollars | Dollars | $ cts. | $ cts. | $ cts. | $ cts. | | | | | $ cts. | $ cts. | $ cts. | $ cts. | $ cts. | $ cts. | $ cts. | $ cts. | $ cts. | |
| 1 | | | | | 104 | | 1768 | 40 | | 1808 | 1 | PAID IN FULL | MAY 31 1949 | 8361 | | 1808 | | | | | | | | |
| 2 | | | | | 16 | | 272 | 06 | | 278 | 2 | PAID IN FULL | MAY 31 1949 | 8361 | | 278 | | | | | | | | |
| 3 | | | | | 104 | | 1768 | 40 | | 1808 | 3 | PAID IN FULL | MAY 31 1949 | 8362 | | 1808 | | | | | | | | |
| 4 | | | | | 16 | | 272 | 06 | | 278 | 4 | PAID IN FULL | MAY 31 1949 | 8361 | | 278 | | | | | | | | |
| 5 | | | | | 16 | | 272 | 06 | | 278 | 5 | PAID IN FULL | MAY 31 1949 | 8361 | | 278 | | | | | | | | |
| 6 | | | | | 120 | | 2046 | 46 | | 2086 | 6 | PAID IN FULL | MAY 31 1949 | 8361 | | 2086 | | | | | | | | |
| 7 | | | | | 16 | | 272 | 06 | | 278 | 7 | PAID IN FULL | MAY 31 1949 | 8361 | | 278 | | | | | | | | |
| 8 | | | | | 16 | | 272 | 06 | | 278 | 8 | PAID IN FULL | MAY 31 1949 | | | | | | | | | | | |
| 9 | | | | | 104 | | 1768 | 40 | | 1808 | 9 | PAID IN FULL | MAY 31 1949 | 9547 | | 2364 | | | | | | | | |
| 10 | | | | | 16 | | 272 | 06 | | 278 | 10 | PAID IN FULL | MAY 31 1949 | | | | | | | | | | | |
| 11 | | | | | 16 | | 272 | 06 | | 278 | 11 | PAID IN FULL | MAY 31 1949 | | | | | | | | | | | |
| 12 | | | | | 104 | | 1768 | 40 | | 1808 | 12 | PAID IN FULL | MAY 31 1949 | 7787 | | 2364 | | | | | | | | |
| 13 | | | | | 16 | | 272 | 06 | | 278 | 13 | PAID IN FULL | MAY 31 1949 | | | | | | | | | | | |
| 14 | | | | | 16 | | 272 | 06 | | 278 | 14 | PAID IN FULL | MAY 31 1949 | 8361 | | 278 | | | | | | | | |
| 15 | | | | | 16 | | 272 | 06 | | 278 | 15 | PAID IN FULL | MAY 31 1949 | 9547 | | 278 | | | | | | | | |
| 16 | | | | | 16 | | 272 | 06 | | 278 | 16 | PAID IN FULL | MAY 31 1949 | 8362 | | 278 | | | | | | | | |
| 17 | | | | | 16 | | 272 | 06 | | 278 | 17 | PAID IN FULL | MAY 31 1949 | 7787 | | | | | | | | | | |
| 18 | | | | | 16 | | 272 | 06 | | 278 | 18 | PAID IN FULL | MAY 31 1949 | | | 556 | | | | | | | | |
| 19 | | | | | | | | | | | 19 | | | | | | | | | | | | | |
| 20 | | | | | | | | | | | 20 | | | | | | | | | | | | | |
| | | | | | 744 | na | 12648 | 284 | | 12932 | | | | | na | 12932 | | | | | | | | |

# Assessment Roll and Tax List of Real Property in the Town of Shingobee, Cass County, Minnesota, for Taxes for the Year 1948.



Form 50 (with five copies, original)

| | IN WHOSE NAME ASSESSED | TO WHOM TRANSFERRED | DESCRIPTION OF PROPERTY: SUBDIVISION | Sec. or Lot | Town or Block | Reg. | Number of Acres of Land: Acres | 100ths | No. School District | Indicate Homestead Tax or No | Indicate Agricultural Tax or No | TRUE AND FULL VALUATIONS: LAND Exclusive of Structures Improvements (Dollars) | BUILDINGS and Other Structures (Dollars) | MACHINERY Permanently Attached to Real Estate (Dollars) | TOTAL True and Full Value (Dollars) | ASSESSED VALUATIONS: RURAL: Homestead Up to $4,000 20% (Dollars) | RURAL: Over $4,000 and Non-Homestead 33⅓% (Dollars) | ALL OTHER: Homestead Up to $4,000 25% (Dollars) | ALL OTHER: Over $4,000 and Non-Homestead 40% (Dollars) | ALL OTHER: MACHINERY Permanently Attached to Real Estate 33⅓% (Dollars) | TOTAL ASSESSED VALUE (Dollars) | Total Assessed Value as Equalized by the Board of Review (Dollars) | FINAL EQUALIZED VALUE (Dollars) |
|---|---|---|---|---|---|---|---|---|---|---|---|---|---|---|---|---|---|---|---|---|---|---|---|
| 1 | Nathaniel C. + Bertha Bennett | | | 3 | 2 | | | | 5/10 | | | 48 | | | 48 | | 16 | | | | 16 na | | |
| 2 | Nathaniel C. Bennett | | | 4 | | | | | " | | | 60 | 120 | | 180 | | 60 | | | | 60 na | | |
| 3 | " | " | Lakefrontage lying (E) of Lots 3 & 4 | 2 | | | | | " | | | 48 | | | 48 | | 16 | | | | 16 na | | |
| 4 | Nathaniel C. Bennett | | | 1 | 3 | | | | " | | | 62 | 250 | | 312 | | 104 | | | | 104 na | | |
| 5 | N. C. Bennett | | | 2 | | | | | " | | | 48 | | | 48 | | 16 | | | | 16 | | |
| 6 | Nathaniel C. + Bertha Bennett | | | 3 | | | | | " | | | 48 | | | 48 | | 16 | | | | 16 | | |
| 7 | N. C. Bennett | | | 4 | | | | | " | | | 48 | | | 48 | | 16 | | | | 16 | | |
| 8 | " | | | 5 | | | | | " | | | 48 | | | 48 | | 16 | | | | 16 | | |
| 9 | " | | | 6 | | | | | " | | | 48 | | | 48 | | 16 | | | | 16 | | |
| 10 | | | | | | | | | | | | | | | | | | | | | | | |
| 11 | | | | | | | | | | | | | | | | | | | | | | | |
| 12 | | | | | | | | | | | | | | | | | | | | | | | |
| 13 | | | | | | | | | | | | | | | | | | | | | | | |
| 14 | | | | | | | | | | | | | | | | | | | | | | | |
| 15 | | | | | | | | | | | | | | | | | | | | | | | |
| 16 | | | | | | | | | | | | | | | | | | | | | | | |
| 17 | | | | | | | | | | | | | | | | | | | | | | | |
| 18 | | | | | | | | | | | | | | | | | | | | | | | |
| 19 | | | | | | | | | | | | | | | | | | | | | | | |
| 20 | | | | | | | | | | | | | | | | | | | | | | | |
| | | | | | | | | | | | | 458 | 370 | | 828 | | 276 | | | | 276 | | |

| | SOLD FOR TAXES | VALUATIONS BY SCHOOL DISTRICTS AS EQUALIZED BY DEPARTMENT OF TAXATION: District No. ..... Rate ..... Mills (Dollars) | District No. ..... Rate ..... Mills (Dollars) | District No. ..... Rate ..... Mills (Dollars) | District No. 5 Rate 20 Mills (Dollars) | District No. ..... Rate ..... Mills (Dollars) | District No. ..... Rate ..... Mills (Dollars) | Tax including State Homestead ..... Mills ($ cts.) | State Tax on Non-Homestead 24 Mills ($ cts.) | SPECIAL TAXES ($ cts.) | TOTAL TAXES ($ cts.) | | PAID | WHEN PAID: Month Day Year | Number of Receipt | March Settlement 1949 ($ cts.) | June Settlement 1949 ($ cts.) | Penalty ($ cts.) | November Settlement 1949 ($ cts.) | Penalty ($ cts.) | Collections to First Monday in January 1950 ($ cts.) | Penalty ($ cts.) | Delinquent on First Monday in January 1950 ($ cts.) | Total Delinquent Tax and Penalty ($ cts.) | REMARKS |
|---|---|---|---|---|---|---|---|---|---|---|---|---|---|---|---|---|---|---|---|---|---|---|---|---|
| 1 | | | | | 16 | | | 232 | 06 | | 238 | 1 | PAID IN FULL | MAY 31 1949 | 7324 | | 238 | | | | | | | |
| 2 | | | | | 60 | | | 1020 | 24 | | 1044 | 2 | PAID IN FULL | MAY 31 1949 | 7324 | | 1044 | | | | | | | |
| 3 | | | | | 16 | | | 232 | 06 | | 238 | 3 | PAID IN FULL | MAY 31 1949 | 7324 | | 238 | | | | | | | |
| 4 | | | | | 104 | | | 1768 | 40 | | 1808 | 4 | PAID IN FULL | MAY 31 1949 | 7324 | | 1808 | | | | | | | |
| 5 | | | | 16 | | | | 248 | 06 | | 254 | 5 | PAID IN FULL | MAY 31 1949 | | | 254 | | | | | | | |
| 6 | | | | 16 | | | | 248 | 06 | | 254 | 6 | PAID IN FULL | MAY 31 1949 | | | 254 | | | | | | | |
| 7 | | | | 16 | | | | 248 | 06 | | 254 | 7 | PAID IN FULL | MAY 31 1949 | 7325 | | 254 | | | | | | | |
| 8 | | | | 16 | | | | 248 | 06 | | 254 | 8 | PAID IN FULL | MAY 31 1949 | | | 254 | | | | | | | |
| 9 | | | | 16 | | | | 248 | 06 | | 254 | 9 | PAID IN FULL | MAY 31 1949 | | | 254 | | | | | | | |
| 10 | | | | | | | | | | | | 10 | | | | | | | | | | | | |
| 11 | | | | | | | | | | | | 11 | | | | | | | | | | | | |
| 12 | | | | | | | | | | | | 12 | | | | | | | | | | | | |
| 13 | | | | | | | | | | | | 13 | | | | | | | | | | | | |
| 14 | | | | | | | | | | | | 14 | | | | | | | | | | | | |
| 15 | | | | | | | | | | | | 15 | | | | | | | | | | | | |
| 16 | | | | | | | | | | | | 16 | | | | | | | | | | | | |
| 17 | | | | | | | | | | | | 17 | | | | | | | | | | | | |
| 18 | | | | | | | | | | | | 18 | | | | | | | | | | | | |
| 19 | | | | | | | | | | | | 19 | | | | | | | | | | | | |
| 20 | | | | | | | | | | | | 20 | | | | | | | | | | | | |
| | | 1040 4 714 | 80 | 196 | | 1240 714 | 1.06 3332 | | | | 4678 | | | | | | 4678 | | | | | | | |

Gitchie Beach
Breezy Point
Crescent Beach
Crescent Beach, 1st Addition
Gitchie Gumee Beach

# Assessment Roll and Tax List of Real Property in the Town of Shingobee,

Form 52. Miller Auto Graphic, Minneapolis

Ball's First Addn to Gitchie Gumee Beach (11.48 acres of Lot 7 - 36-141-31)

| | IN WHOSE NAME ASSESSED | TO WHOM TRANSFERRED | | DESCRIPTION OF PROPERTY: Subdivision | Sec. or Lot | Town or Block | Rng. | Number of Acres of Land (Acres / 1000ths) | No. School District | Indicate Homestead by Yes or No | Indicate Agricultural by Yes or No | TRUE AND FULL VALUATIONS: LAND Exclusive of Structures and Improvements (Dollars) | BUILDINGS and Other Structures (Dollars) | MACHINERY Permanently Attached to Real Estate (Dollars) | TOTAL True and Full Value (Dollars) | ASSESSED VALUATIONS: RURAL: Homestead Up to $4,000 20% (Dollars) | RURAL: Over $4,000 and Non-Homestead 33⅓% (Dollars) | ALL OTHER: Homestead Up to $4,000 25% (Dollars) | ALL OTHER: Over $4,000 and Non-Homestead 40% (Dollars) | MACHINERY Permanently Attached to Real Estate 33⅓% (Dollars) | TOTAL ASSESSED VALUE (Dollars) | Total Assessed Value Equalized by the Board of Review (Dollars) | FINAL EQUALIZED VALUE (Dollars) |
|---|---|---|---|---|---|---|---|---|---|---|---|---|---|---|---|---|---|---|---|---|---|---|---|
| 1 | Mary Kathryn Welscher | | | | 1 | 1 | | | 5 | No | | 30 | | | 30 | | 10 | | | | 10 | | |
| 2 | " | | | | 2 | | | | " | | | 30 | | | 30 | | 10 | | | | 10 | | |
| 3 | " | | | | 3 | | | | " | | | 30 | | | 30 | | 10 | | | | 10 | | |
| 4 | " | | | | 4 | | | | " | | | 30 | | | 30 | | 10 | | | | 10 | | |
| 5 | " | | | | 5 | | | | " | | | 30 | | | 30 | | 10 | | | | 10 | | |
| 6 | Eloise E. Allenswarth | | | | 6 | | | | " | | | 30 | | | 30 | | 10 | | | | 10 | | |
| 7 | " | | | | 7 | | | | " | | | 30 | | | 30 | | 10 | | | | 10 | | |
| 8 | " | | | | 8 | | | | " | | | 30 | | | 30 | | 10 | | | | 10 | | |
| 9 | Chas. C. Ball | | | | 9 | | | | " | | | 30 | | | 30 | | 10 | | | | 10 | | |
| 10 | " | | | | 10 | | | | " | | | 30 | 150 | | 180 | | 60 | | | | 60 | | |
| 11 | " | | | | 1 | 2 | | | " | | | 30 | | | 30 | | 10 | | | | 10 | | |
| 12 | " | | | | 2 | | | | " | | | 30 | | | 30 | | 10 | | | | 10 | | |
| 13 | " | | | | 3 | | | | " | | | 30 | 90 | | 120 | | 40 | | | | 40 | | |
| 14 | Charles C. + Roslyn M. Ball | | | | 4 | | | | " | | | 60 | 120 | | 180 | | 60 | | | | 60 | | |
| 15 | Chas. Ball | | | | 5 | | | | " | | | 12 | | | 12 | | 4 | | | | 4 | | |
| 16 | " | | | | 6 | | | | " | | | 12 | | | 12 | | 4 | | | | 4 | | |
| 17 | | | | | | | | | | | | | | | | | | | | | | | |
| 18 | | | | | | | | | | | | | | | | | | | | | | | |
| 19 | | | | | | | | | | | | | | | | | | | | | | | |
| 20 | | | | | | | | | | | | | | | | | | | | | | | |
| | | | | | | | | | | | | 474 | 360 | | 834 | | 278 | | | | 278 | | |

Cass County, Minnesota, for Taxes for the Year 1948.



| | SOLD FOR TAXES | VALUATIONS BY SCHOOL DISTRICTS AS EQUALIZED BY DEPARTMENT OF TAXATION: District No. ..... Rate ..... Mills (Dollars) | District No. ..... Rate ..... Mills (Dollars) | District No. ..... Rate ..... Mills (Dollars) | District No. 5 Rate 5 Mills (Dollars) | District No. ..... Rate ..... Mills (Dollars) | District No. ..... Rate ..... Mills (Dollars) | Tax including State Homestead ..... Mills ($ cts.) | State Tax on Non-Homestead 286 Mills ($ cts.) | SPECIAL TAXES ($ cts.) | TOTAL TAXES ($ cts.) | | PAID | WHEN PAID Month Day Year | Number of Receipt | March Settlement 1949 ($ cts.) | June Settlement 1949 ($ cts.) | Penalty ($ cts.) | November Settlement 1949 ($ cts.) | Penalty ($ cts.) | Collections to First Monday in January 1950 ($ cts.) | Penalty ($ cts.) | Delinquent on First Monday in January 1950 ($ cts.) | Total Delinquent Tax and Penalty ($ cts.) | REMARKS |
|---|---|---|---|---|---|---|---|---|---|---|---|---|---|---|---|---|---|---|---|---|---|---|---|---|
| 1 | | | | 10 | | | | 156 | 04 | | 160 | 1 | PAID IN FULL | MAY 31 1949 | 8495 | | 160 | | | | | | | |
| 2 | | | | 10 | | | | 156 | 04 | | 160 | 2 | PAID IN FULL | MAY 31 1949 | 8495 | | 160 | | | | | | | |
| 3 | | | | 10 | | | | 156 | 04 | | 160 | 3 | PAID IN FULL | MAY 31 1949 | 8495 | | 160 | | | | | | | |
| 4 | | | | 10 | | | | 156 | 04 | | 160 | 4 | PAID IN FULL | MAY 31 1949 | 8495 | | 160 | | | | | | | |
| 5 | | | | 10 | | | | 156 | 04 | | 160 | 5 | PAID IN FULL | MAY 31 1949 | 8495 | | 160 | | | | | | | |
| 6 | | | | 10 | | | | 156 | 04 | | 160 | 6 | PAID IN FULL | FEB 12 1949 | | | | | | | | | | |
| 7 | | | | 10 | | | | 156 | 04 | | 160 | 7 | PAID IN FULL | FEB 12 1949 | 1657 | 4.80 | | | | | | | | |
| 8 | | | | 10 | | | | 156 | 04 | | 160 | 8 | PAID IN FULL | FEB 12 1949 | | | | | | | | | | |
| 9 | | | | 10 | | | | 156 | 04 | | 160 | 9 | PAID IN FULL | MAR 15 1949 | | | | | | | | | | |
| 10 | | | | 60 | | | | 930 | 24 | | 954 | 10 | PAID IN FULL | MAR 15 1949 | | | | | | | | | | |
| 11 | | | | 10 | | | | 156 | 04 | | 160 | 11 | PAID IN FULL | MAR 15 1949 | | | | | | | | | | |
| 12 | | | | 10 | | | | 156 | 04 | | 160 | 12 | PAID IN FULL | MAR 15 1949 | 3111 | | 31.52 | | | | | | | |
| 13 | | | | 40 | | | | 620 | 16 | | 636 | 13 | PAID IN FULL | MAR 15 1949 | | | | | | | | | | |
| 14 | | | | 60 | | | | 930 | 24 | | 954 | 14 | PAID IN FULL | MAR 15 1949 | | | | | | | | | | |
| 15 | | | | 4 | | | | 62 | 02 | | 64 | 15 | PAID IN FULL | MAR 15 1949 | | | | | | | | | | |
| 16 | | | | 4 | | | | 62 | 02 | | 64 | 16 | PAID IN FULL | MAR 15 1949 | | | | | | | | | | |
| 17 | | | | | | | | | | | | 17 | | | | | | | | | | | | |
| 18 | | | | | | | | | | | | 18 | | | | | | | | | | | | |
| 19 | | | | | | | | | | | | 19 | | | | | | | | | | | | |
| 20 | | 4300 14 | | 214 | 578 | | 0 | 4320 | 112 | (10) | 4432 | 20 | | | | | 3952 | | | | | | | |

# Assessment Roll and Tax List of Real Property in the Town of Shingobee, Cass County, Minnesota, for Taxes for the Year 1948.



Form 5C

| | IN WHOSE NAME ASSESSED | TO WHOM TRANSFERRED | | DESCRIPTION OF PROPERTY: SUBDIVISION | Sec. or Lot | Town or Block | Reg. | Number of Acres of Land: Acres | 100ths | No. School District | Indicate Homestead Tax or No | Indicate Agricultural Tax or No | TRUE AND FULL VALUATIONS: LAND Exclusive of Structures and Improvements (Dollars) | BUILDINGS and Other Structures (Dollars) | MACHINERY Permanently Attached to Real Estate (Dollars) | TOTAL True and Full Value (Dollars) | ASSESSED VALUATIONS: RURAL: Homestead Up to $4,000 20% (Dollars) | RURAL: Over $4,000 and Non-Homestead 33⅓% (Dollars) | ALL OTHER: Homestead Up to $4,000 25% (Dollars) | ALL OTHER: Over $4,000 and Non-Homestead 40% (Dollars) | ALL OTHER: MACHINERY Permanently Attached to Real Estate 33⅓% (Dollars) | TOTAL ASSESSED VALUE (Dollars) | Total Assessed Value as Equalized by the Board of Review (Dollars) | FINAL EQUALIZED VALUE (Dollars) |
|---|---|---|---|---|---|---|---|---|---|---|---|---|---|---|---|---|---|---|---|---|---|---|---|---|
| 1 | Zelda Ball Johnson | | 1 | Gitchie Gumee Beach | 1 | | | | | 5 | No | | 30 | | | 30 | | 10 | | | | 10 | 10 | |
| 2 | " | | 2 | | 2 | | | | | " | | | 30 | | | 30 | | 10 | | | | 10 | 10 | |
| 3 | " | | 3 | | 3 | | | | | " | | | 30 | | | 30 | | 10 | | | | 10 | 10 | |
| 4 | Allen G. & Janet D. Sherman | | 4 | | 4 | | | | | " | | | 61 | 200 | | 261 | | 87 | | | | 87 | 87 | |
| 5 | R. C. Wilson | W. E. Limbeck | 5 | | 5 | | | | | " | | | 60 | 225 | | 285 | | 95 | | | | 95 | 95 | |
| 6 | Charles L. & Helen ~~Agnes~~ Reddy | | 6 | | 6 | | | | | " | | | 60 | 225 | | 285 | | 95 | | | | 95 | 95 | |
| 7 | L. A. Barrett | | 7 | | 7 | | | | | " | | | 61 | 500 | | 561 | | 187 | | | | 187 | 187 | |
| 8 | T. D. Garrison | | 8 | | 8 | | | | | " | | | 60 | 225 | | 285 | | 95 | | | | 95 | 95 | |
| 9 | John S. Cravey | | 9 | | 9 | | | | | " | | | 60 | 60 | | 120 | | 40 | | | | 40 | 40 | |
| 10 | T. L. & R. N. Mackey | | 10 | | 10 | | | | | " | | | 61 | 500 | | 561 | | 187 | | | | 187 | 187 | |
| 11 | Stella Munneke | | 11 | | 11 | | | | | " | | | 61 | 80 | | 141 | | 47 | | | | 47 | 47 | |
| 12 | Vera Howard & Partch | | 12 | | 12 | | | | | " | | | 60 | | | 60 | | 20 | | | | 20 | 20 | |
| 13 | | | | | | | | | | | | | | | | | | | | | | | | |
| 14 | | | | | | | | | | | | | | | | | | | | | | | | |
| 15 | | | | | | | | | | | | | | | | | | | | | | | | |
| 16 | | | | | | | | | | | | | | | | | | | | | | | | |
| 17 | | | | | | | | | | | | | | | | | | | | | | | | |
| 18 | | | | | | | | | | | | | | | | | | | | | | | | |
| 19 | | | | | | | | | | | | | | | | | | | | | | | | |
| 20 | | | | | | | | | | | | | | | | | | | | | | | | |
| | | | | | | | | | | | | | 634 | 2015 | | 2649 | | 883 | | | | 883 | | |

| | SOLD FOR TAXES | VALUATIONS BY SCHOOL DISTRICTS AS EQUALIZED BY DEPARTMENT OF TAXATION: District No. / Rate ... Mills (Dollars) | District No. / Rate ... Mills (Dollars) | District No. / Rate ... Mills (Dollars) | District No. / Rate ... Mills (Dollars) | District No. 5 / Rate 17.0 Mills (Dollars) | District No. / Rate ... Mills (Dollars) | Tax including State Homestead ... Mills ($ cts.) | State Tax on Non-Homestead 3.86 Mills ($ cts.) | SPECIAL TAXES ($ cts.) | TOTAL TAXES ($ cts.) | PAID | WHEN PAID (Month Day Year) | Number of Receipt | March Settlement 1949 ($ cts.) | June Settlement 1949 ($ cts.) | Penalty ($ cts.) | November Settlement 1949 ($ cts.) | Penalty ($ cts.) | Collections to First Monday in January 1950 ($ cts.) | Penalty ($ cts.) | Delinquent on First Monday in January 1950 ($ cts.) | Total Delinquent Tax and Penalty ($ cts.) | REMARKS |
|---|---|---|---|---|---|---|---|---|---|---|---|---|---|---|---|---|---|---|---|---|---|---|---|---|
| 1 | ~~PAID FOR TAXES~~ | | | | | 10 | | 170 | 04 | | 174 | PAID IN FULL OCT 31 1949 | | 14588 | | | | 522 | 18 | | | | | |
| 2 | ~~PAID FOR TAXES~~ | | | | | 10 | | 170 | 04 | | 174 | PAID IN FULL OCT 31 1949 | | | | | | | | | | | | |
| 3 | ~~PAID FOR TAXES~~ | | | | | 10 | | 170 | 04 | | 174 | PAID IN FULL OCT 31 1949 | | | | | | | | | | | | |
| 4 | | | | | | 87 | | 1480 | 34 | | 1514 | PAID IN FULL MAY 31 1949 | | 9531 | | 1514 | | | | | | | | |
| 5 | | | | | | 95 | | 1616 | 36 | | 1652 | PAID IN FULL FEB 5 1949 | | 1122 | 1652 | | | | | | | | | |
| 6 | | | | | | 95 | | 1616 | 36 | | 1652 | PAID IN FULL MAY 31 1949 | | 9717 | | 1652 | | | | | | | | |
| 7 | | | | | | 187 | | 3180 | 72 | | 3252 | PAID IN FULL MAY 31 1949 | | 9556 | | 3252 | | | | | | | | |
| 8 | | | | | | 95 | | 1616 | 36 | | 1652 | PAID IN FULL APR 12 1949 | | 4601 | | 1652 | | | | | | | | |
| 9 | | | | | | 40 | | 680 | 16 | | 696 | PAID IN FULL MAY 31 1949 | | | | | | | | | | | | |
| 10 | | | | | | 187 | | 3180 | 72 | | 3252 | PAID IN FULL MAY 31 1949 | | 9533 | | 3252 | | | | | | | | |
| 11 | | | | | | 47 | | 800 | 18 | | 818 | PAID IN FULL May 31 1949 | | 9871 | | 818 | | | | | | | | |
| 12 | SOLD FOR TAXES | | | | | 20 | | 340 | 08 | | 348 | | | | | | | | | | | 348 | | |
| 13 | | | | | | | | | | | | | | | | | | | | | | | | |
| 14 | | | | | | | | | | | | | | | | | | | | | | | | |
| 15 | | | | | | | | | | | | | | | | | | | | | | | | |
| 16 | | | | | | | | | | | | | | | | | | | | | | | | |
| 17 | | | | | | | | | | | | | | | | | | | | | | | | |
| 18 | | | | | | | | | | | | | | | | | | | | | | | | |
| 19 | | | | | | | | | | | | | | | | | | | | | | | | |
| 20 | | | | | | | | | | | | | | | | | | | | | | | | |
| | | NA | | | NA | NA | | 1501 | 3.40 | | 1530 | | | | 165 NA | 1283 | | 522 | | | | 348 | | |

# Assessment Roll and Tax List of Real Property in the Town of Shingobee, Cass County, Minnesota, for Taxes for the Year 1948.



Form 1C. Revised Sixth Edition, Revised 6

| In Whose Name Assessed | To Whom Transferred | Description of Property: Subdivision | Sec. or Lot | Town or Block | Rng. | Number of Acres of Land: Acres | 100ths | No. School District | Indicate Homestead Tax or No | Indicate Agricultural Tax or No | True and Full Valuations: Land Exclusive of Structures and Improvements (Dollars) | Buildings and Other Structures (Dollars) | Machinery Permanently Attached to Real Estate (Dollars) | Total True and Full Value (Dollars) | Assessed Valuations: Rural: Homestead Up to $4,000 20% (Dollars) | Rural: Over $4,000 and Non-Homestead 33⅓% (Dollars) | All Other: Homestead Up to $4,000 25% (Dollars) | All Other: Over $4,000 and Non-Homestead 40% (Dollars) | Machinery Permanently Attached to Real Estate 33⅓% (Dollars) | Total Assessed Value (Dollars) | Total Assessed Value as Equalized by the Board of Review (Dollars) | Final Equalized Value (Dollars) |
|---|---|---|---|---|---|---|---|---|---|---|---|---|---|---|---|---|---|---|---|---|---|---|
| ~~[illegible]~~ Breezy Point Development Assn. | | 1 | 1 | | | | | 5 | No | | 30 | | | 30 | | 10 | | | | 10 | | |
| " | | 2 | 2 | | | | | " | | | 30 | | | 30 | | 10 | | | | 10 | | |
| " | | 3 | 3 | | | | | " | | | 30 | | | 30 | | 10 | | | | 10 | | |
| " | | 4 | 4 | | | | | " | | | 30 | | | 30 | | 10 | | | | 10 | | |
| " | | 5 | 5 | | | | | " | | | 30 | | | 30 | | 10 | | | | 10 | | |
| " | | 6 | 6 | | | | | " | | | 30 | | | 30 | | 10 | | | | 10 | | |
| " | | 7 | 7 | | | | | " | | | 30 | | | 30 | | 10 | | | | 10 | | |
| " | | 8 | 8 | | | | | " | | | 30 | | | 30 | | 10 | | | | 10 | | |
| " | | 9 | 9 | | | | | " | | | 30 | | | 30 | | 10 | | | | 10 | | |
| " | | 10 | 10 | | | | | " | | | 30 | | | 30 | | 10 | | | | 10 | | |
| " | | 11 | 11 | | | | | " | | | 30 | | | 30 | | 10 | | | | 10 | | |
| " | | 12 | 12 | | | | | " | | | 30 | | | 30 | | 10 | | | | 10 | | |
| " | | 13 | 13 | | | | | " | | | 30 | | | 30 | | 10 | | | | 10 | | |
| " | | 14 | 14 | | | | | " | | | 30 | | | 30 | | 10 | | | | 10 | | |
| " | | 15 | 15 | | | | | " | | | 30 | | | 30 | | 10 | | | | 10 | | |
| " | | 16 | 16 | | | | | " | | | 30 | | | 30 | | 10 | | | | 10 | | |
| " | | 17 | 17 | | | | | " | | | 30 | | | 30 | | 10 | | | | 10 | | |
| " | | 18 | 18 | | | | | " | | | 30 | | | 30 | | 10 | | | | 10 | | |
| R. G. Aitken | | 19 | 19 | | | | | " | | | 60 | 240 | | 300 | | 100 | | | | 100 | | |
| | | 20 | | | | | | | | | 620 | 240 | | 860 | | 290 | | | | 290 | | |

| Sold for Taxes | Valuations by School Districts as Equalized by Department of Taxation: District No. ..... Rate ..... Mills (Dollars) | District No. ..... Rate ..... Mills (Dollars) | District No. ..... Rate ..... Mills (Dollars) | District No. 5 Rate 16 Mills (Dollars) | District No. ..... Rate ..... Mills (Dollars) | District No. ..... Rate ..... Mills (Dollars) | Tax including State Homestead ..... Mills ($ cts.) | State Tax on Non-Homestead 28½ Mills ($ cts.) | Special Taxes ($ cts.) | Total Taxes ($ cts.) | Paid | When Paid: Month Day Year | Number of Receipt | March Settlement 1949 ($ cts.) | June Settlement 1949 ($ cts.) | Penalty ($ cts.) | November Settlement 1949 ($ cts.) | Penalty ($ cts.) | Collections to First Monday in January 1950 ($ cts.) | Penalty ($ cts.) | Delinquent on First Monday in January 1950 ($ cts.) | Total Delinquent Tax and Penalty ($ cts.) | Remarks |
|---|---|---|---|---|---|---|---|---|---|---|---|---|---|---|---|---|---|---|---|---|---|---|---|
| 1 | | | | 10 | | | 156 | 04 | | 160 | PAID IN FULL | MAY 31 1949 | | | | | | | | | | | |
| 2 | | | | 10 | | | 156 | 04 | | 160 | PAID IN FULL | MAY 31 1949 | | | | | | | | | | | |
| 3 | | | | 10 | | | 156 | 04 | | 160 | PAID IN FULL | MAY 31 1949 | | | | | | | | | | | |
| 4 | | | | 10 | | | 156 | 04 | | 160 | PAID IN FULL | MAY 31 1949 | | | | | | | | | | | |
| 5 | | | | 10 | | | 156 | 04 | | 160 | PAID IN FULL | MAY 31 1949 | | | | | | | | | | | |
| 6 | | | | 10 | | | 156 | 04 | | 160 | PAID IN FULL | MAY 31 1949 | | | | | | | | | | | |
| 7 | | | | 10 | | | 156 | 04 | | 160 | PAID IN FULL | MAY 31 1949 | | | | | | | | | | | |
| 8 | | | | 10 | | | 156 | 04 | | 160 | PAID IN FULL | MAY 31 1949 | | | | | | | | | | | |
| 9 | | | | 10 | | | 156 | 04 | | 160 | PAID IN FULL | MAY 31 1949 | | | | | | | | | | | |
| 10 | | | | 10 | | | 156 | 04 | | 160 | PAID IN FULL | MAY 31 1949 | 6600 | | 2880 | | | | | | | | |
| 11 | | | | 10 | | | 156 | 04 | | 160 | PAID IN FULL | MAY 31 1949 | | | | | | | | | | | |
| 12 | | | | 10 | | | 156 | 04 | | 160 | PAID IN FULL | MAY 31 1949 | | | | | | | | | | | |
| 13 | | | | 10 | | | 156 | 04 | | 160 | PAID IN FULL | MAY 31 1949 | | | | | | | | | | | |
| 14 | | | | 10 | | | 156 | 04 | | 160 | PAID IN FULL | MAY 31 1949 | | | | | | | | | | | |
| 15 | | | | 10 | | | 156 | 04 | | 160 | PAID IN FULL | MAY 31 1949 | | | | | | | | | | | |
| 16 | | | | 10 | | | 156 | 04 | | 160 | PAID IN FULL | MAY 31 1949 | | | | | | | | | | | |
| 17 | | | | 10 | | | 156 | 04 | | 160 | PAID IN FULL | MAY 31 1949 | | | | | | | | | | | |
| 18 | | | | 10 | | | 156 | 04 | | 160 | PAID IN FULL | MAY 31 1949 | | | | | | | | | | | |
| 19 | | | | 100 | | | 1550 | 38 | | 1588 | | | | | | | | | | | 1588 | 1747 | |
| 20 | | | | | | | | | | | | | | | | | | | | | | | |
| | | | | 280 | | a | 4356 | 110 | | 4466 | | | | a | 2880 | | | | | | 1588 | | |

Ball's Addition to Ditchie Pennsee Beach | Ditchie Gr | Breezy Point | Lakeshore Springs | Sunrise Heights | Crescent Beach | Crescent Beach 1st Addition

Assessment Roll and Tax List of Real Property in the Town of Shingobee, Cass County, Minnesota, for Taxes for the Year 1948.



Form 50

| | In Whose Name Assessed | To Whom Transferred | Description of Property: Subdivision | Sec. or Lot | Town or Block | Reg. | Number of Acres of Land: Acres | Mills | No. School District | Indicate Homestead Tax by Hs | Indicate Non-Homestead Tax by Nh | True and Full Valuations: Land Exclusive of Structures and Improvements (Dollars) | Buildings and Other Structures (Dollars) | Machinery Permanently Attached to Real Estate (Dollars) | Total True and Full Value (Dollars) | Assessed Valuations: Rural: Homestead Up to $4,000 20% (Dollars) | Rural: Over $4,000 and Non-Homestead 33⅓% (Dollars) | All Other: Homestead Up to $4,000 25% (Dollars) | All Other: Over $4,000 and Non-Homestead 40% (Dollars) | Machinery Permanently Attached to Real Estate 33⅓% (Dollars) | Total Assessed Value (Dollars) | Total Assessed Value as Equalized by the Board of Review (Dollars) | Final Equalized Value (Dollars) |
|---|---|---|---|---|---|---|---|---|---|---|---|---|---|---|---|---|---|---|---|---|---|---|---|
| 1 | W. W. + Edith J. Waymack | | Breezy Point | 20 | | | | | 5 | No | | 60 | | | 60 | | 20 | | | | 20 | | |
| 2 | " | | " | 21 | | | | | | " | | 60 | | | 60 | | 20 | | | | 20 | | |
| 3 | " | | " | 22 | | | | | | " | | 60 | | | 60 | | 20 | | | | 20 | | |
| 4 | " | | " | 23 | | | | | | " | | 60 | 849 | 90 | 999 | | 303 | | | 30 | 333 | | |
| 5 | " | | " | 24 | | | | | | " | | 60 | | | 60 | | 20 | | | | 20 | | |
| 6 | " | | " | 25 | | | | | | " | | 60 | | | 60 | | 20 | | | | 20 | | |
| 7 | Chas. H. + Alice M. Donaldson | | " | 26 | | | | | | " | | 60 | | | 60 | | 20 | | | | 20 | | |
| 8 | " | | " | 27 | | | | | | " | | 60 | 249 | | 309 | | 103 | | | | 103 | | |
| 9 | Vernon L. McBeaney | | " | 28 | | | | | | No | | 100 | 390 | 39 | 529 | 98 | | | | 13 | 111 | | |
| 10 | " | | " | 29 | | | | | | " | | 60 | | | 60 | 12 | | | | | 12 | | |
| 11 | " | | " | 30 | | | | | | " | | 60 | | | 60 | 12 | | | | | 12 | | |
| 12 | Jos. F. + Ella M. Pezdirtz | | " | 31 | | | | | | No | | 120 | 759 | | 879 | | 293 | | | | 293 | | |
| 13 | Wm. A. + Elizabeth W. Hodgman | | " | 32 | | | | | | No | | 60 | | | 60 | 12 | | | | | 12 | | |
| 14 | " | | " | 33 | | | | | | " | | 100 | 490 | 51 | 641 | 118 | | | | 17 | 135 | | |
| 15 | " | | " | 34 | | | | | | " | | 60 | | | 60 | 12 | | | | | 12 | | |
| 16 | Carl A. + Cora A. Lageson | | " | 35 | | | | | | No | | 101 | 400 | 60 | 561 | | 187 | | | 20 | 187 | | |
| 17 | " " | | " | 36 | | | | | | " | | 60 | | | 60 | | 20 | | | | 20 | | |
| 18 | | | | | | | | | | | | | | | | | | | | | | | |
| 19 | | | | | | | | | | | | | | | | | | | | | | | |
| 20 | | | | | | | | | | | | | | | | | | | | | | | |
| | | | | | | | | | | | | 1201 | 3137 | 240 | 4578 | 264 | 1006 | | | 80 | 1350 | | |

Validations by School Districts as Equalized by Department of Taxation

| | Sold for Taxes | District No. / Rate ... Mills (Dollars) | District No. / Rate ... Mills (Dollars) | District No. / Rate ... Mills (Dollars) | District No. 6 / Rate 3.6 Mills (Dollars) | District No. / Rate ... Mills (Dollars) | District No. / Rate ... Mills (Dollars) | Tax including State Homestead ... Mills ($ cts.) | State Tax on Non-Homestead 3.6 Mills ($ cts.) | Special Taxes ($ cts.) | Total Taxes ($ cts.) | Paid (Month Day Year) | When Paid | Number of Receipt | March Settlement 1949 ($ cts.) | June Settlement 1949 ($ cts.) | November Settlement 1949 ($ cts.) | Penalty | Collections to First Monday in January 1950 ($ cts.) | Penalty | Delinquent on First Monday in January 1950 ($ cts.) | Total Delinquent Tax and Penalty ($ cts.) | Remarks |
|---|---|---|---|---|---|---|---|---|---|---|---|---|---|---|---|---|---|---|---|---|---|---|---|
| 1 | | | | 20 | | | | 310 | 08 | | 318 | Balance Paid JUL 26 1949 / Paid Paid MAY 31 1949 | | | | | | | | | | | |
| 2 | | | | 20 | | | | 310 | 08 | | 318 | Balance Paid JUL 26 1949 / Paid Paid MAY 31 1949 | | | | | | | | | | | |
| 3 | | | | 20 | | | | 310 | 08 | | 318 | Balance Paid JUL 26 1949 / Paid Paid MAY 31 1949 | | 4587 / 4585 | | 62.57 | 628 | | | | | | |
| 4 | | | | 333 | | | | 5162 | 128 | | 5290 | Balance Paid JUL 26 1949 / Paid Paid MAY 31 1949 | | | | | | | | | | | |
| 5 | | | | 20 | | | | 310 | 08 | | 318 | Balance Paid JUL 26 1949 / Paid Paid MAY 31 1949 | | | | | | | | | | | |
| 6 | | | | 20 | | | | 310 | 08 | | 318 | Balance Paid JUL 26 1949 / Paid Paid MAY 31 1949 | | | | | | | | | | | |
| 7 | | | | 20 | | | | 310 | 08 | | 318 | PAID IN FULL APR 30 1949 | | 5072 | | 19.54 | | | | | | | |
| 8 | | | | 103 | | | | 1596 | 40 | | 1636 | PAID IN FULL APR 30 1949 | | | | | | | | | | | |
| 9 | | | # 111 | | | | | 1720 | | | 1720 | PAID IN FULL MAY 23 1949 | | | | | | | | | | | |
| 10 | | | # 12 | | | | | 186 | | | 186 | PAID IN FULL MAY 23 1949 | | 5792 | | 20.92 | | | | | | | |
| 11 | | | # 12 | | | | | 186 | | | 186 | PAID IN FULL MAY 23 1949 | | | | | | | | | | | |
| 12 | | | 293 | | | | | 4542 | 114 | | 4656 | PAID IN FULL JUN 16 1949 | | 7112 | | | 4656 | 70 | | | | | |
| 13 | | | # 12 | | | | | 186 | | | 186 | PAID IN FULL MAY 27 1949 | | 5894 | | 186 | | | | | | | |
| 14 | | | # 135 | | | | | 2092 | | | 2092 | PAID IN FULL MAY 27 1949 | | 5894 | | 20.92 | | | | | | | |
| 15 | | | # 12 | | | | | 186 | | | 186 | PAID IN FULL MAY 27 1949 | | 5894 | | 186 | | | | | | | |
| 16 | | | 187 | | | | | 2898 | 72 | | 2970 | PAID IN FULL JUL 16 1949 | | 11041 | | 148.50 | | | | | | | |
| 17 | | | 20 | | | | | 310 | 08 | | 318 | PAID IN FULL JUL 16 1949 | | 11041 | | 159 | | | | 1488 | 1634 | | |
| 18 | | | | | | | | | | | | | | | | | | | | | 159 | 175 | |
| 19 | | | | | | | | | | | | | | | | | | | | | | | |
| 20 | | | | | | | | | | | | | | | | | | | | | | | |
| | | | 1006 | 294 / 114 / 1886 / 1350 | | | a | 20924 | 410 | | 21334 | | | | | a 14406 | 5284 | | | 1644 | | | |

# Assessment Roll and Tax List of Real Property in the Town of Shingobee, Cass County, Minnesota, for Taxes for the Year 1948.



Form 5C

| | In Whose Name Assessed | To Whom Transferred | Description of Property: Subdivision | Sec. or Lot | Town Block | Rng. | Number of Acres of Land (Acres / 100ths) | No. School District | Indicate Homestead Yes or No | Indicate Agricultural Yes or No | True and Full Valuations: Land Exclusive of Structures and Improvements (Dollars) | Buildings and Other Structures (Dollars) | Machinery Permanently Attached to Real Estate (Dollars) | Total True and Full Value (Dollars) | Assessed Valuations: Rural: Homestead Up to $4,000 20% (Dollars) | Rural: Over $4,000 and Non-Homestead 33⅓% (Dollars) | All Other: Homestead Up to $4,000 25% (Dollars) | All Other: Over $4,000 and Non-Homestead 40% (Dollars) | Machinery Permanently Attached to Real Estate 33⅓% (Dollars) | Total Assessed Value (Dollars) | Total Assessed Value as Equalized by the Board of Review (Dollars) | Final Equalized Value (Dollars) |
|---|---|---|---|---|---|---|---|---|---|---|---|---|---|---|---|---|---|---|---|---|---|---|
| 1 | Alfred C. + Archa D. Rausch | ~~Robert J. + Odell C. Dixon~~ | Crescent Beach | 1 | 1 | | | 5 | Yes | | 70 | 602 | | 672 | | | 168 | | | 168 | NA | |
| 2 | " | " | | 2 | | | | | No | | 70 | 290 | | 360 | | | | 144 | | 144 | NA | |
| 3 | " | " | | 3 | | | | | " | | 70 | | | 70 | | | | 28 | | 28 | NA | |
| 4 | " | " | | 4 | | | | | " | | 125 | 125 | | 250 | | | | 100 | | 100 | NA | |
| 5 | " | " | | 5 | | | | | " | | 70 | 140 | | 210 | | | | 84 | | 84 | NA | |
| 6 | " | " | | 6 | | | | | " | | 70 | 125 | | 195 | | | | 78 | | 78 | NA | |
| 7 | Helen McGuire + Daniel B. DeLury | | | 7 | | | | | Yes | | 70 | 150 | | 220 | | | 55 | | | 55 | NA | |
| 8 | Clutsow + Margaret Adams | | | 8 | | | | | No | | 70 | 270 | | 340 | | | | 136 | | 136 | NA | |
| 9 | " | | | 9 | | | | | " | | 70 | 80 | | 150 | | | | 60 | | 60 | NA | |
| 10 | Edith M. Jensen | | | 10 | | | | | " | | 70 | 75 | | 145 | | | | 58 | | 58 | NA | |
| 11 | " | | | 11 | | | | | Yes | | 70 | 260 | | 330 | | | 40 | 68 | | 108 | NA | |
| 12 | " | | | 12 | | | | | No | | 90 | 270 | | 340 | | | | 136 | | 136 | NA | |
| 13 | Edith M. Jensen + E. J. Brundey Jr. Ind. | | | 13 | | | | | " | | 70 | | | 70 | | | | 28 | | 28 | NA | |
| 14 | Edith M. Jensen | | | 14 | | | | | " | | 70 | 150 | | 220 | | | | 88 | | 88 | NA | |
| 15 | E. J. Brundey | | | 15 | | | | | " | | 70 | | | 70 | | | | 28 | | 28 | NA | |
| 16 | " | | | 16 | | | | | " | | 70 | 250 | | 320 | | | | 128 | | 128 | NA | |
| 17 | ~~Geo. + Ida Ann Allen~~ | | | 17 | | | | | " | | 70 | 220 | | 290 | | | | 116 | | 116 | NA | |
| 18 | ~~J.B. + Mary Allen~~ ~~Harvey B. + Susan B. Scott~~ | | | 18 | | | | | Yes | | 72 | 400 | | 472 | | | 118 | | | 118 | NA | |
| 19 | " " | | | 19 | | | | | " | | 72 | | | 72 | | | 18 | | | 18 | NA | |
| 20 | Alice L. Jensen | | | 20 | | | | | " | | 62 | 350 | | 412 | | | 103 | | | 103 | NA | |
| | | | | | | | | | | | 1451 | 3757 | | 5208 | | | 502 | 1280 | | 1782 | | |

| | Sold for Taxes | Valuations by School Districts as Equalized by Department of Taxation (District No. / Rate ... Mills) | Tax including State Homestead ... Mills | State Tax on Non-Homestead 3.86 Mills | Special Taxes | Total Taxes | Paid | When Paid (Month Day Year) | Number of Receipt | March Settlement 1949 | June Settlement 1949 | Penalty | November Settlement 1949 | Penalty | Collections to First Monday in January 1950 | Penalty | Delinquent on First Monday in January 1950 | Total Delinquent Tax and Penalty | Remarks |
|---|---|---|---|---|---|---|---|---|---|---|---|---|---|---|---|---|---|---|---|
| 1 | | #168 | 2856 | | | 2856 | PAID IN FULL | APR 16 1949 | 4678 | | 2856 | | | | | | | | |
| 2 | | 144 | 2448 | 56 | | 2504 | PAID IN FULL | APR 16 1949 | 4678 | | 2504 | | | | | | | | |
| 3 | | 28 | 476 | 10 | | 486 | PAID IN FULL | APR 16 1949 | 4678 | | 486 | | | | | | | | |
| 4 | | 100 | 1700 | 38 | | 1738 | PAID IN FULL | APR 16 1949 | 4678 | | 1738 | | | | | | | | |
| 5 | | 84 | 1428 | 32 | | 1460 | PAID IN FULL | APR 16 1949 | 4678 | | 1460 | | | | | | | | |
| 6 | | 78 | 1326 | 30 | | 1356 | PAID IN FULL | APR 16 1949 | 4678 | | 1356 | | | | | | | | |
| 7 | | #55 | 936 | | | 936 | PAID IN FULL | MAR 21 1949 | 4170 | | 936 | | | | | | | | |
| 8 | | 136 | 2312 | 52 | | 2364 | PAID IN FULL | APR 12 1949 | 4609 | | 2364 | | | | | | | | |
| 9 | | 60 | 1020 | 24 | | 1044 | PAID IN FULL | APR 12 1949 | 4609 | | 1044 | | | | | | | | |
| 10 | | 58 | 986 | 22 | | 1008 | PAID IN FULL | JAN - 3 1949 | | | | | | | | | | | |
| 11 | | #40 NA 68 | 1836 | 26 | | 1862 | PAID IN FULL | JAN - 3 1949 | | | | | | | | | | | |
| 12 | | 136 | 2312 | 52 | | 2364 | PAID IN FULL | JAN - 3 1949 | | 3 | 72.50 | | | | | | | | |
| 13 | | 28 | 476 | 10 | | 486 | PAID IN FULL | JAN - 3 1949 | | | | | | | | | | | |
| 14 | | 88 | 1496 | 34 | | 1530 | PAID IN FULL | JAN - 3 1949 | | | | | | | | | | | |
| 15 | Abate. #4156 | #18 28 | 306 476 | 10 | | 306 486 | PAID IN FULL Balance Paid | JAN 18 1949 MAY 31 1949 | 10835 10035 | | | | | | | | | | |
| 16 | Abate. #4156 | #128 | 1360 2176 | 50 | | 1360 2226 | Balance Paid | MAY 31 1949 | 10035 | | 1356 | | 3.10 | | | | | | 1.00 Abate fee; Tax due $2.10; 8.66 " |
| 17 | | 116 | 1972 | 44 | | 2016 | PAID IN FULL | MAR 26 1949 | 3213 | | 2016 | | | | | | | | |
| 18 | | #118 | 2006 | | | 2006 | PAID IN FULL | APR 12 1949 | 4610 | | 2006 | | | | | | | | |
| 19 | | #18 | 306 | | | 306 | PAID IN FULL | APR 12 1949 | 4610 | | 326 | | | | | | | | |
| 20 | | #103 | 1752 | | | 1752 | PAID IN FULL | MAY 31 1949 | 9535 | | 1752 | | | | | | | | |
| | | 502 NA 1280 1782 | NA 303.96 | 490 | | 307.86 | | | | 125 NA | 221.80 | | 3.10 | | | | | | 10.46 |

# Assessment Roll and Tax List of Real Property in the Town of Shingobee, Cass County, Minnesota, for Taxes for the Year 1948.



| | In Whose Name Assessed | To Whom Transferred | Description of Property: Subdivision | Sec. or Lot | Town or Block | Rng. | Number of Acres of Land (Acres / 1000ths) | No. School District | Indicate Rural Tax or No | Indicate Rural Tax or No | True and Full Valuations: Land Exclusive of Structures and Improvements | Buildings and Other Structures | Machinery Permanently Attached to Real Estate | Total True and Full Value | Assessed Valuations: Rural: Homestead Up to $4,000 20% | Rural: Over $4,000 Non-Homestead 33⅓% | All Other: Homestead Up to $4,000 25% | All Other: Over $4,000 and Non-Homestead 40% | Machinery Permanently Attached to Real Estate 33⅓% | Total Assessed Value | Total Assessed Value as Equalized by the Board of Review | Final Equalized Value |
|---|---|---|---|---|---|---|---|---|---|---|---|---|---|---|---|---|---|---|---|---|---|---|
| | | | | | | | | | | | Dollars | Dollars | Dollars | Dollars | Dollars | Dollars | Dollars | Dollars | Dollars | Dollars | Dollars | Dollars |
| 1 | Edward + Inez Ytzen | | Crescent Beach | 21 | 1 | | | 5 | Yes | | 80 | 225 | | 305 | | | 50 | 42 | | 92 | 92 NA | |
| 2 | " | | | 22 | | | | | No | | 70 | 80 | | 150 | | | | 60 | | 60 | 60 NA | |
| 3 | " | | | 23 | | | | | " | | 70 | 80 | | 150 | | | | 60 | | 60 | 60 NA | |
| 4 | Frank + Elizabeth Hirschfield | | | 24 | | | | | " | | 90 | 360 | | 450 | | | | 180 | | 180 | 180 NA | |
| 5 | " | | | 25 | | | | | " | | 120 | 600 | 99 | 819 | | | | 288 | 33 | 321 | 321 NA | |
| 6 | " | | | 26 less 6.15' | | | | | " | | 100 | 80 | | 180 | | | | 72 | | 72 | 72 NA | |
| 7 | Estell W. + Eva Anderson | | | E 15' of 26 | | | | | " | | 150 | 300 | | 450 | | | | 180 | | 180 | 180 NA | |
| 8 | Agnes Lockman | | | 1 2 | | | | | " | | 50 | | | 50 | | | | 20 | | 20 | 20 NA | |
| 9 | " | | | 2 | | | | | " | | 50 | | | 50 | | | | 20 | | 20 | 20 NA | |
| 10 | " | | | 3 | | | | | " | | 50 | | | 50 | | | | 20 | | 20 | 20 NA | |
| 11 | " | | | 4 | | | | | " | | 50 | | | 50 | | | | 20 | | 20 | 20 NA | |
| 12 | " | | | 5 | | | | | " | | 50 | | | 50 | | | | 20 | | 20 | 20 NA | |
| 13 | | | | | | | | | | | | | | | | | | | | | | |
| 14 | | | | | | | | | | | | | | | | | | | | | | |
| 15 | | | | | | | | | | | | | | | | | | | | | | |
| 16 | | | | | | | | | | | | | | | | | | | | | | |
| 17 | | | | | | | | | | | | | | | | | | | | | | |
| 18 | | | | | | | | | | | | | | | | | | | | | | |
| 19 | | | | | | | | | | | | | | | | | | | | | | |
| 20 | | | | | | | | | | | | | | | | | | | | | | |
| | | | | | | | | | | | 930 | 1725 | 99 | 2754 | | | 50 | 982 | 33 | 1065 | | |

| | Sold for Taxes | Valuations by School Districts as Equalized by Department of Taxation: District No. ..... Rate ..... Mills | District No. ..... Rate ..... Mills | District No. ..... Rate ..... Mills | District No. ..... Rate ..... Mills | District No. 5 Rate 38.6 Mills | District No. ..... Rate ..... Mills | Dollars | Dollars | Dollars | Dollars | Dollars | Tax including State Homestead ..... Mills | State Tax on Non-Homestead 3.86 Mills | Special Taxes | Total Taxes | Paid | When Paid (Month Day Year) | Number of Receipt | March Settlement 1949 | June Settlement 1949 | Penalty | November Settlement 1949 | Penalty | Collections to First Monday in January 1950 | Penalty | Delinquent on First Monday in January 1950 | Penalty | Total Delinquent Tax and Penalty | Remarks |
|---|---|---|---|---|---|---|---|---|---|---|---|---|---|---|---|---|---|---|---|---|---|---|---|---|---|---|---|---|---|---|---|
| | | | | | | | | | | | | | | | | | | | | $ cts. | $ cts. | $ cts. | $ cts. | $ cts. | $ cts. | $ cts. | $ cts. | $ cts. | $ cts. | |
| 1 | | | | | | | | | | | # 50 NH 42 | | 1564 | 16 ✓ | | 1580 | 2nd Half Paid 1st Half Paid | OCT 2 1 1949 MAY 2 1 1949 | 12886 5932 | | 790 | | 790 ✓ | | | | | | | |
| 2 | | | | | | | | | | | 60 | | 1020 | 24 ✓ | | 1044 | 2nd Half Paid 1st Half Paid | OCT 2 1 1949 MAY 2 1 1949 | 12886 5932 | | 522 | | 522 ✓ | | | | | | | |
| 3 | | | | | | | | | | | 60 | | 1020 | 24 ✓ | | 1044 | 2nd Half Paid 1st Half Paid | OCT 2 1 1949 MAY 2 1 1949 | 12886 5932 | | 522 | | 522 ✓ | | | | | | | |
| 4 | | | | | | | | | | | 180 | | 3060 | 70 | | 3130 | PAID IN FULL | MAY 3 1 1949 | 8357 | | 3130 | | | | | | | | | |
| 5 | | | | | | | | | | | 321 | | 5458 | 124 | | 5582 | PAID IN FULL | MAY 3 1 1949 | 8357 | | 5582 | | | | | | | | | |
| 6 | | | | | | | | | | | 72 | | 1224 | 28 | | 1252 | PAID IN FULL | MAY 3 1 1949 | 8357 | | 1252 | | | | | | | | | |
| 7 | | | | | | | | | | | 180 | | 3060 | 70 | | 3130 | PAID IN FULL | MAY 2 2 1949 | 5440 | | 3130 | | | | | | | | | |
| 8 | SOLD FOR TAXES | | | | | | | | | | 20 | | 340 | 08 ✓ | | 348 | 1st Half Paid 2nd Half Paid | MAY 3 1 1949 OCT 3 1 1949 | 6781 13453 | | 174 | | 174 ✓ | | | | | | | |
| 9 | SOLD FOR TAXES | | | | | | | | | | 20 | | 340 | 08 ✓ | | 348 | 1st Half Paid 2nd Half Paid | MAY 3 1 1949 OCT 3 1 1949 | 6781 13453 | | 174 | | 174 ✓ | | | | | | | |
| 10 | SOLD FOR TAXES | | | | | | | | | | 20 | | 340 | 08 ✓ | | 348 | 1st Half Paid 2nd Half Paid | MAY 3 1 1949 OCT 3 1 1949 | 6781 13453 | | 174 | | 174 ✓ | | | | | | | |
| 11 | SOLD FOR TAXES | | | | | | | | | | 20 | | 340 | 08 ✓ | | 348 | 1st Half Paid 2nd Half Paid | MAY 3 1 1949 OCT 3 1 1949 | 6781 13453 | | 174 | | 174 ✓ | | | | | | | |
| 12 | SOLD FOR TAXES | | | | | | | | | | 20 | | 340 | 08 ✓ | | 348 | 1st Half Paid 2nd Half Paid | MAY 3 1 1949 OCT 3 1 1949 | 6781 13453 | | 174 | | 174 ✓ | | | | | | | |
| 13 | | | | | | | | | | | | | | | | | | | | | | | | | | | | | | | |
| 14 | | | | | | | | | | | | | | | | | | | | | | | | | | | | | | | |
| 15 | | | | | | | | | | | | | | | | | | | | | | | | | | | | | | | |
| 16 | | | | | | | | | | | | | | | | | | | | | | | | | | | | | | | |
| 17 | | | | | | | | | | | | | | | | | | | | | | | | | | | | | | | |
| 18 | | | | | | | | | | | | | | | | | | | | | | | | | | | | | | | |
| 19 | | | | | | | | | | | | | | | | | | | | | | | | | | | | | | | |
| 20 | | | | | | | | | | | | | | | | | | | | | | | | | | | | | | | |
| | | | | | | | | | | | 50 1049 1065 | NA | 18106 | 396 NH | | 18502 | | | | | NA 15798 | | 2704 | | | | | | | | |

# Assessment Roll and Tax List of Real Property in the Town of Shingobee, Cass County, Minnesota, for Taxes for the Year 1948.



| | In whose name assessed | To whom transferred | Description of property: Subdivision | Sec. or Lot | Town or Block | Rng. | Acres | 100ths | No. School District | Indicate if homestead Yes or No | Indicate if not homestead Yes or No | True and Full Valuations: Land Exclusive of Structures and Improvements | Buildings and Other Structures | Machinery Permanently Attached to Real Estate | Total True and Full Value | Assessed Valuations: Rural: Homestead Up to $4,000 20% | Rural: Over $4,000 and Non-Homestead 33⅓% | All Other: Homestead Up to $4,000 25% | All Other: Over $4,000 and Non-Homestead 40% | Machinery Permanently Attached to Real Estate 33⅓% | Total Assessed Value | Total Assessed Value Equalized by the Board of Review | Final Equalized Value |
|---|---|---|---|---|---|---|---|---|---|---|---|---|---|---|---|---|---|---|---|---|---|---|---|
| | | | | | | | Acres | 100ths | | | | Dollars | Dollars | Dollars | Dollars | Dollars | Dollars | Dollars | Dollars | Dollars | Dollars | Dollars | Dollars |
| 1 | Ruth C. + Owen C. Wayhoff | | Crescent Beach 1st Addn. | 27 | | | | | 5 | No | | 70 | | | 70 | | | | 28 | | 28 | 28 M | | |
| 2 | Ethel B. Burns | | | 28 | | | | | | " | | 60 | 235 | | 285 | | | | 114 | | 114 | 114 M | | |
| | ~~Gary L. + Lauraine Thomas Young~~ | | | | | | | | | | | | | | | | | | | | | | |
| 3 | ~~Edith M. + Hans O. Jensen~~ | | | 29 | | | | | | " | | 60 | | | 60 | | | | 24 | | 24 | 24 M | | |
| 4 | Edmund C. + Mathilda J. Thomas | | | 30 | | | | | | No | | 60 | | | 60 | | | 15 | | | 15 | 15 M | | |
| 5 | " | | | 31 | | | | | | No | | 60 | | | 60 | | | 15 | | | 15 | 15 M | | |
| 6 | " | | | 32 | | | | | | " | | 150 | 222 | | 372 | | | 93 | | | 93 | 93 M | | |
| 7 | F. A. + Ruby Torrey | | | 33 | | | | | | No | | 50 | 100 | | 150 | | | | 60 | | 60 | 60 M | | |
| 8 | | | | | | | | | | | | | | | | | | | | | | | |
| 9 | | | | | | | | | | | | | | | | | | | | | | | |
| 10 | | | | | | | | | | | | | | | | | | | | | | | |
| 11 | | | | | | | | | | | | | | | | | | | | | | | |
| 12 | | | | | | | | | | | | | | | | | | | | | | | |
| 13 | | | | | | | | | | | | | | | | | | | | | | | |
| 14 | | | | | | | | | | | | | | | | | | | | | | | |
| 15 | | | | | | | | | | | | | | | | | | | | | | | |
| 16 | | | | | | | | | | | | | | | | | | | | | | | |
| 17 | | | | | | | | | | | | | | | | | | | | | | | |
| 18 | | | | | | | | | | | | | | | | | | | | | | | |
| 19 | | | | | | | | | | | | | | | | | | | | | | | |
| 20 | | | | | | | | | | | | | | | | | | | | | | | |
| | | | | | | | | | | | | 510 | 547 | | 1057 | | | 123 | 226 | | 349 | | |

Valuations by School Districts as Equalized by Department of Taxation

| | District No. | Rate Mills | District No. | Rate Mills | District No. | Rate Mills | District No. | Rate Mills | District No. | Rate Mills | Dollars | Tax including State Homestead Rate Mills | State Tax on Non-Homestead Rate Mills | Special Taxes | Total Taxes | Paid | When Paid | Number of Receipt | March Settlement 1949 | June Settlement 1949 | Penalty | November Settlement 1949 | Penalty | Collections to First Monday in January 1950 | Penalty | Delinquent on First Monday in January 1950 | Total Delinquent Tax and Penalty | Remarks |
|---|---|---|---|---|---|---|---|---|---|---|---|---|---|---|---|---|---|---|---|---|---|---|---|---|---|---|---|---|
| | Dollars | Mills | Dollars | Mills | Dollars | Mills | Dollars | Mills | Dollars | Mills | Dollars | $ cts. | $ cts. | $ cts. | $ cts. | | Month Day Year | | $ cts. | $ cts. | $ cts. | $ cts. | $ cts. | $ cts. | $ cts. | $ cts. | $ cts. | |
| 1 | SOLD FOR TAXES | | | | | | | | | | 28 | 426 | 10 ✓ | | 436 | 1 PAID IN FULL | JUL 30 1949 | 1226 | | | | | | | | | | |
| 2 | | | | | | | | | | | 114 | 1938 | 44 | | 1882 ✓ | 2 PAID IN FULL | MAY 31 1949 | 9558 | | 1982 ✓ | | 456 ✓ | 10 | | | | | |
| 3 | | | | | | | | | | | 24 | 408 | 10 | | 418 | 3 PAID IN FULL | MAR 10 1949 | 4164 | | 418 ✓ | | | | | | | | |
| 4 | | | | | | | | | | | H 15 | 256 | | | 256 | 4 PAID IN FULL | JAN 14 1949 | | | | | | | | | | | |
| 5 | | | | | | | | | | | H 15 | 256 | | | 256 | 5 PAID IN FULL | JAN 14 1949 | 96 | 2494 ✓ | | | | | | | | | |
| 6 | | | | | | | | | | | H 93 | 1582 | | | 1582 | 6 PAID IN FULL | JAN 14 1949 | | | | | | | | | | | |
| 7 | | | | | | | | | | | 60 | 1020 | 24 | | 1044 ✓ | 7 PAID IN FULL | MAY 31 1949 | 9558 | | 1044 ✓ | | | | | | | | |
| 8 | | | | | | | | | | | | | | | | 8 | | | | | | | | | | | | |
| 9 | | | | | | | | | | | | | | | | 9 | | | | | | | | | | | | |
| 10 | | | | | | | | | | | | | | | | 10 | | | | | | | | | | | | |
| 11 | | | | | | | | | | | | | | | | 11 | | | | | | | | | | | | |
| 12 | | | | | | | | | | | | | | | | 12 | | | | | | | | | | | | |
| 13 | | | | | | | | | | | | | | | | 13 | | | | | | | | | | | | |
| 14 | | | | | | | | | | | | | | | | 14 | | | | | | | | | | | | |
| 15 | | | | | | | | | | | | | | | | 15 | | | | | | | | | | | | |
| 16 | | | | | | | | | | | | | | | | 16 | | | | | | | | | | | | |
| 17 | | | | | | | | | | | | | | | | 17 | | | | | | | | | | | | |
| 18 | | | | | | | | | | | | | | | | 18 | | | | | | | | | | | | |
| 19 | | | | | | | | | | | | | | | | 19 | | | | | | | | | | | | |
| 20 | | | | | | | | | | | | | | | | 20 | | | | | | | | | | | | |
| | | | 4 | — | 123 | | | | | | | | | | | | | | | | | | | | | | | |
| | | | 114 | — | 226 | | | | | | | | | | | | | | | | | | | | | | | |
| | | | | | 349 | | | | | | | | | | | | | | | | | | | | | | | |
| | | | | | | | | | | | 1057 | 59 36 | 88 | 50 | 6024 | | | | 2494 M | 3444 | | 456 | | | | | | |

Bailey's Addition to Gitchie Park
Gitchie Park
Breezy Point
Crescent Beach
Crescent Beach, 1st Addition
Ma-Ha-Ha-Ho-Buy
Bailey First Addition
Sunset Heights
Charlton Beach
Quarville
Sunday's Addition to Walker

# Assessment Roll and Tax List of Real Property in the Town of Shingobee, Cass County, Minnesota, for Taxes for the Year 1948.



| | In Whose Name Assessed | To Whom Transferred | Description of Property: Subdivision | Sec. or Lot | Town or Block | Reg. | Number of Acres of Land: Acres | 100ths | No. School District | Indicate if Homestead Tax w/ Re | Indicate if Agricultural Tax w/ Re | True and Full Valuations: Land Exclusive of Structures and Improvements (Dollars) | Buildings and Other Structures (Dollars) | Machinery Permanently Attached to Real Estate (Dollars) | Total True and Full Value (Dollars) | Assessed Valuations: Rural: Homestead Up to $4,000 20% (Dollars) | Rural: Over $4,000 and Non-Homestead 33⅓% (Dollars) | All Other: Homestead Up to $4,000 25% (Dollars) | All Other: Over $4,000 and Non-Homestead 40% (Dollars) | Machinery Permanently Attached to Real Estate 33⅓% (Dollars) | Total Assessed Value (Dollars) | Total Assessed Value as Equalized by the Board of Review (Dollars) | Final Equalized Value (Dollars) |
|---|---|---|---|---|---|---|---|---|---|---|---|---|---|---|---|---|---|---|---|---|---|---|---|
| | | Wa-Ba-Na-Ne-Bay (See of $41 13-142-31) | | | | | | | | | | | | | | | | | | | | | |
| 1 | U. S. of America | | | 1 | | | | | 5 | | | | | | | | | | | | | | |
| 2 | U. S. of America | | | 2 | | | | | | | | | | | | | | | | | | | |
| 3 | U. S. of America | | | 3 | | | | | | | | | | | | | | | | | | | |
| 4 | U. S. of America | | | 4 | | | | | | | | | | | | | | | | | | | |
| 5 | U. S. of America | | | 5 | | | | | | | | | | | | | | | | | | | |
| 6 | U. S. of America | | | 6 | | | | | | | | | | | | | | | | | | | |
| 7 | U. S. of America | | | 7 | | | | | | | | | | | | | | | | | | | |
| 8 | U. S. of America | | | 8 | | | | | | | | | | | | | | | | | | | |
| 9 | ~~Ka-gha-bamaa~~ State of Minnesota | | | 9 | | | 76 | | | | | 30 | | | 30 | | 10 | | | | 10 | | |
| 10 | Robert Deere | | | 10 | | | " | | | | | 30 | | | 30 | | 10 | | | | 10 | | |
| 11 | State of Minnesota | | | 11 | | | | | | | | | | | | | | | | | | | |
| 12 | Rob't K. Tweek + One-tah-ki-e-shig-obe | | | 12 | | | 76 | | | | | 30 | | | 30 | | 10 | | | | 10 | | |
| 13 | U. S. of America | | | 13 | | | | | | | | | | | | | | | | | | | |
| 14 | U. S. of America | | | 14 | | | | | | | | | | | | | | | | | | | |
| 15 | Pearl J. Anderson | | | 15 | | | 76 | | | | | 30 | | | 30 | | 10 | | | | 10 | | |
| 16 | " | | | 16 | | | " | | | | | 30 | | | 30 | | 10 | | | | 10 | | |
| 17 | U. S. of America | | | 17 | | | | | | | | | | | | | | | | | | | |
| 18 | U. S. of America | | | 18 | | | | | | | | | | | | | | | | | | | |
| 19 | U. S. of America | | | 19 | | | | | | | | | | | | | | | | | | | |
| 20 | U. S. of America | | | 20 | | | | | | | | | | | | | | | | | | | |
| | | | | | | | | | | | | 150 | | | 150 | | 50 | | | | 50 | | |

| | Sold for Taxes | Valuations by School Districts as Equalized by Department of Taxation: District No. ..... Rate ..... Mills (Dollars) | District No. ..... Rate ..... Mills (Dollars) | District No. ..... Rate ..... Mills (Dollars) | District No. 6 Rate 13 Mills (Dollars) | District No. ..... Rate ..... Mills (Dollars) | District No. ..... Rate ..... Mills (Dollars) | Tax including State Homestead ..... Mills ($ cts.) | State Tax on Non-Homestead 3.86 Mills ($ cts.) | Special Taxes ($ cts.) | Total Taxes ($ cts.) | Paid | When Paid (Month Day Year) | Number of Receipt | March Settlement 1949 ($ cts.) | June Settlement 1949 ($ cts.) | Penalty ($ cts.) | November Settlement 1949 ($ cts.) | Penalty ($ cts.) | Collections to First Monday in January 1950 ($ cts.) | Penalty ($ cts.) | Delinquent on First Monday in January 1950 ($ cts.) | Total Delinquent Tax and Penalty ($ cts.) | Remarks |
|---|---|---|---|---|---|---|---|---|---|---|---|---|---|---|---|---|---|---|---|---|---|---|---|---|
| 1 | | | | | | | | | | | | | | | | | | | | | | | | |
| 2 | | | | | | | | | | | | | | | | | | | | | | | | |
| 3 | | | | | | | | | | | | | | | | | | | | | | | | |
| 4 | | | | | | | | | | | | | | | | | | | | | | | | |
| 5 | | | | | | | | | | | | | | | | | | | | | | | | |
| 6 | | | | | | | | | | | | | | | | | | | | | | | | |
| 7 | | | | | | | | | | | | | | | | | | | | | | | | |
| 8 | | | | | | | | | | | | | | | | | | | | | | | | |
| 9 | | | | | ~~10~~ | | | 156 | 04 | | 160 | Forfeited | | | | | | | | | | | 160 | Canceled |
| 10 | | | | | 10 | | | 156 | 04 ✓ | | 160 | PAID IN FULL JUL 2 1949 | | | | | | 160 ✓ | 6 | | | | | |
| 11 | | | | | | | | | | | | | | | | | | | | | | | | |
| 12 | SOLD FOR TAXES | | | | 10 | | | 156 | 04 | | 160 | | | | | | | | | | | 160 | | |
| 13 | | | | | | | | | | | | | | | | | | | | | | | | |
| 14 | | | | | | | | | | | | | | | | | | | | | | | | |
| 15 | | | | | 10 | | | 156 | 04 | | 160 ✓ | PAID IN FULL MAY 3 1 1949 | | 9551 | | | | | | | | | | |
| 16 | | | | | 10 | | | 156 | 04 | | 160 ✓ | PAID IN FULL MAY 3 1 1949 | | | | 320 ✓ | | | | | | | | |
| 17 | | | | | | | | | | | | | | | | | | | | | | | | |
| 18 | | | | | | | | | | | | | | | | | | | | | | | | |
| 19 | | | | | | | | | | | | | | | | | | | | | | | | |
| 20 | | | | | | | | | | | | | | | | | | | | | | | | |
| | | | | 7.25 | | | | | | | | | | | | | | | | | | | | |
| | | | | 04 | 50 | | a | 1.40 | 20 | .20 | 2.00 | | | | a | 320 | | 160 | | | | 160 | 160 | |

Assessment Roll and Tax List of Real Property in the Town of Shingobee, Cass County, Minnesota, for Taxes for the Year 1948.



Form SC

| | In Whose Name Assessed | To Whom Transferred | Description of Property: Subdivision | Sec. or Lot | Town or Block | Rng. | Number of Acres of Land: Acres | 100ths | No. School District | Indicate Homestead by Yes or No | Indicate Agricultural Tax by Yes or No | True and Full Valuations: Land Exclusive of Structures and Improvements (Dollars) | Buildings and Other Structures (Dollars) | Machinery Permanently Attached to Real Estate (Dollars) | Total True and Full Value (Dollars) | Assessed Valuations: Rural: Homestead Up to $4,000 20% (Dollars) | Rural: Over $4,000 and Non-Homestead 33⅓% (Dollars) | All Other: Homestead Up to $4,000 25% (Dollars) | All Other: Over $4,000 and Non-Homestead 40% (Dollars) | Machinery Permanently Attached to Real Estate 33⅓% (Dollars) | Total Assessed Value (Dollars) | Total Assessed Value as Equalized by the Board of Review (Dollars) | Final Equalized Value (Dollars) |
|---|---|---|---|---|---|---|---|---|---|---|---|---|---|---|---|---|---|---|---|---|---|---|---|
| | | | Wa-Ba-Na-Ne Bay | | | | | | | | | | | | | | | | | | | | |
| | U. S. of America | | | 1 | 21 | | | | 5 | | | | | | | | | | | | | | |
| | U. S. of America | | | 2 | 22 | | | | | | | | | | | | | | | | | | |
| | U. S. of America | | | 3 | 23 | | | | | | | | | | | | | | | | | | |
| | U. S. of America | | | 4 | 24 | | | | | | | | | | | | | | | | | | |
| | U. S. of America | | | 5 | 25 | | | | | | | | | | | | | | | | | | |
| | U. S. of America | | | 6 | 26 | | | | | | | | | | | | | | | | | | |
| | | | | 7 | | | | | | | | | | | | | | | | | | | |
| | | | | 8 | | | | | | | | | | | | | | | | | | | |
| | | | | 9 | | | | | | | | | | | | | | | | | | | |
| | | | | 10 | | | | | | | | | | | | | | | | | | | |
| | | | | 11 | | | | | | | | | | | | | | | | | | | |
| | | | | 12 | | | | | | | | | | | | | | | | | | | |
| | | | | 13 | | | | | | | | | | | | | | | | | | | |
| | | | | 14 | | | | | | | | | | | | | | | | | | | |
| | | | | 15 | | | | | | | | | | | | | | | | | | | |
| | | | | 16 | | | | | | | | | | | | | | | | | | | |
| | | | | 17 | | | | | | | | | | | | | | | | | | | |
| | | | | 18 | | | | | | | | | | | | | | | | | | | |
| | | | | 19 | | | | | | | | | | | | | | | | | | | |
| | | | | 20 | | | | | | | | | | | | | | | | | | | |

| | Sold for Taxes | Valuations by School Districts as Equalized by Department of Taxation: District No. ..... Rate ..... Mills (Dollars) | District No. ..... Rate ..... Mills (Dollars) | District No. ..... Rate ..... Mills (Dollars) | District No. ..... Rate ..... Mills (Dollars) | District No. ..... Rate ..... Mills (Dollars) | District No. ..... Rate ..... Mills (Dollars) | Tax including State Homestead ..... Mills ($ cts.) | State Tax on Non-Homestead ..... Mills ($ cts.) | Special Taxes ($ cts.) | Total Taxes ($ cts.) | | Paid | When Paid: Month Day Year | Number of Receipt | March Settlement 1949 ($ cts.) | June Settlement 1949 ($ cts.) | Penalty ($ cts.) | November Settlement 1949 ($ cts.) | Penalty ($ cts.) | Collections to First Monday in January 1950 ($ cts.) | Penalty ($ cts.) | Delinquent as First Monday in January 1950 ($ cts.) | Total Delinquent Tax and Penalty ($ cts.) | Remarks |
|---|---|---|---|---|---|---|---|---|---|---|---|---|---|---|---|---|---|---|---|---|---|---|---|---|---|
| 1 | | | | | | | | | | | | 1 | | | | | | | | | | | | | |
| 2 | | | | | | | | | | | | 2 | | | | | | | | | | | | | |
| 3 | | | | | | | | | | | | 3 | | | | | | | | | | | | | |
| 4 | | | | | | | | | | | | 4 | | | | | | | | | | | | | |
| 5 | | | | | | | | | | | | 5 | | | | | | | | | | | | | |
| 6 | | | | | | | | | | | | 6 | | | | | | | | | | | | | |
| 7 | | | | | | | | | | | | 7 | | | | | | | | | | | | | |
| 8 | | | | | | | | | | | | 8 | | | | | | | | | | | | | |
| 9 | | | | | | | | | | | | 9 | | | | | | | | | | | | | |
| 10 | | | | | | | | | | | | 10 | | | | | | | | | | | | | |
| 11 | | | | | | | | | | | | 11 | | | | | | | | | | | | | |
| 12 | | | | | | | | | | | | 12 | | | | | | | | | | | | | |
| 13 | | | | | | | | | | | | 13 | | | | | | | | | | | | | |
| 14 | | | | | | | | | | | | 14 | | | | | | | | | | | | | |
| 15 | | | | | | | | | | | | 15 | | | | | | | | | | | | | |
| 16 | | | | | | | | | | | | 16 | | | | | | | | | | | | | |
| 17 | | | | | | | | | | | | 17 | | | | | | | | | | | | | |
| 18 | | | | | | | | | | | | 18 | | | | | | | | | | | | | |
| 19 | | | | | | | | | | | | 19 | | | | | | | | | | | | | |
| 20 | | | | | | | | | | | | 20 | | | | | | | | | | | | | |

# Assessment Roll and Tax List of Real Property in the Town of Shingobee, Cass County, Minnesota, for Taxes for the Year 1948.



| | In Whose Name Assessed | To Whom Transferred | Description of Property: Subdivision | Sec. or Lot | Town or Block | Reg. | Number of Acres of Land | No. School District | Indicate Homestead Tax by Ho | Indicate Agricultural Tax by Ag | True and Full Valuations: Land Exclusive of Structures and Improvements | Buildings and Other Structures | Machinery Permanently Attached to Real Estate | Total True and Full Value | Assessed Valuations: Rural: Homestead Up to $4,000 20% | Rural: Over $4,000 and Non-Homestead 33⅓% | All Other: Homestead Up to $4,000 25% | All Other: Over $4,000 and Non-Homestead 40% | Machinery Permanently Attached to Real Estate 33⅓% | Total Assessed Value | Total Assessed Value as Revised by the Board of Review | Final Equalized Value |
|---|---|---|---|---|---|---|---|---|---|---|---|---|---|---|---|---|---|---|---|---|---|---|
| | | | | | | | Acres | 100ths | | | Dollars | Dollars | Dollars | Dollars | Dollars | Dollars | Dollars | Dollars | Dollars | Dollars | Dollars | Dollars |
| 1 | A. N. Maland | | Sunrise Heights (3½ acres of Lot 1 - W. of Hwy. 26-142-31) | 1 | 1 | | | 5 | 70 | | 42 | | | 42 | | 14 | | | | 14 na | | |
| 2 | " | | | 2 | 2 | | | " | | | 42 | | | 42 | | 14 | | | | 14 na | | |
| 3 | " | | | 3 | 3 | | | " | | | 42 | | | 42 | | 14 | | | | 14 na | | |
| 4 | " | | | 4 | 4 | | | " | | | 42 | | | 42 | | 14 | | | | 14 na | | |
| 5 | " | | | 5 | 5 | | | " | | | 42 | | | 42 | | 14 | | | | 14 na | | |
| 6 | " | | | 6 | 6 | | | " | | | 42 | | | 42 | | 14 | | | | 14 na | | |
| 7 | " | | | 7 | 7 | | | " | | | 42 | | | 42 | | 14 | | | | 14 na | | |
| 8 | " | | | 8 | 8 | | | " | | | 42 | | | 42 | | 14 | | | | 14 na | | |
| 9 | " | | | 9 | 9 | | | " | | | 42 | | | 42 | | 14 | | | | 14 na | | |
| 10 | Edwin A. Gundstrom | | | 10 less S½ of S½ | 10 | | | " | | | 42 | | | 42 | | 14 | | | | 14 na | | |
| 11 | ~~Fred Fischer~~ | | S½ of S½ | 10 | 10 | | | " | | | 42 | | | 42 | | 14 | | | | 14 na | | |
| 12 | " " " | | | 11 | 11 | | | " | | | 42 | | | 42 | | 14 | | | | 14 na | | |
| 13 | " " " | | | 12 | 12 | | | " | | | 42 | | | 42 | | 14 | | | | 14 na | | |
| 14 | Victor Mullen | | | 13 | 13 | | | Vo | | | 50 | 170 | | 220 | 44 | | | | | 44 na | | |
| 15 | Fred Fischer | | | 14 | 14 | | | Vo | | | 42 | | | 42 | | 14 | | | | 14 na | | |
| 16 | " | | | 15 | 15 | | | " | | | 42 | | | 42 | | 14 | | | | 14 na | | |
| 17 | " | | | 16 | 16 | | | " | | | 42 | | | 42 | | 14 | | | | 14 na | | |
| 18 | | | | | | | | | | | | | | | | | | | | | | |
| 19 | | | | | | | | | | | | | | | | | | | | | | |
| 20 | | | | | | | | | | | | | | | | | | | | | | |
| | | | | | | | | | | | 722 | 170 | | 892 | 44 | 224 | | | | 268 | | |

Cass County, Minnesota, for Taxes for the Year 1948.

| | Sold for Taxes | Valuations by School Districts as Equalized by Department of Taxation: District No. ..... Rate ..... Mills | District No. ..... Rate ..... Mills | District No. ..... Rate ..... Mills | District No. 5 Rate 24.4 Mills | District No. ..... Rate ..... Mills | Tax including State Homestead | State Tax on Non-Homestead 2.4 Mills | Special Taxes | Total Taxes | Paid | When Paid | Number of Receipt | March Settlement 1949 | June Settlement 1949 | Penalty | November Settlement 1949 | Penalty | Collections to First Monday in January 1950 | Penalty | Delinquent on First Monday in January 1950 | Total Delinquent Tax and Penalty | Remarks |
|---|---|---|---|---|---|---|---|---|---|---|---|---|---|---|---|---|---|---|---|---|---|---|---|
| | | Dollars | Dollars | Dollars | Dollars | Dollars | $ cts. | $ cts. | $ cts. | $ cts. | | Month Day Year | | $ cts. | $ cts. | $ cts. | $ cts. | $ cts. | $ cts. | $ cts. | $ cts. | $ cts. | |
| 1 | | | | | 14 | | 238 | 06 | | 244 | PAID IN FULL | MAY 3 1949 | | | | | | | | | | | |
| 2 | | | | | 14 | | 238 | 06 | | 244 | PAID IN FULL | MAY 3 1949 | | | | | | | | | | | |
| 3 | | | | | 14 | | 238 | 06 | | 244 | PAID IN FULL | MAY 3 1949 | | | | | | | | | | | |
| 4 | | | | | 14 | | 238 | 06 | | 244 | PAID IN FULL | MAY 3 1949 | | | | | | | | | | | |
| 5 | | | | | 14 | | 238 | 06 | | 244 | PAID IN FULL | MAY 3 1949 | 9536 | | 2.96 | | | | | | | | |
| 6 | | | | | 14 | | 238 | 06 | | 244 | PAID IN FULL | MAY 3 1949 | | | | | | | | | | | |
| 7 | | | | | 14 | | 238 | 06 | | 244 | PAID IN FULL | MAY 3 1949 | | | | | | | | | | | |
| 8 | | | | | 14 | | 238 | 06 | | 244 | PAID IN FULL | MAY 3 1949 | | | | | | | | | | | |
| 9 | | | | | 14 | | 238 | 06 | | 244 | PAID IN FULL | MAY 3 1949 | | | | | | | | | | | |
| 10 | | | | | 14 | | 238 | 06 | | 244 | | | | | | | | | | | 2.44 | Id. Del. |
| 11 | | | | | 14 | | 238 | 06 | | 244 | PAID IN FULL | FEB 7 1949 | | | | | | | | | | | |
| 12 | | | | | 14 | | 238 | 06 | | 244 | PAID IN FULL | FEB 7 1949 | 7528 | 7.32 | | | | | | | | | |
| 13 | | | | | 14 | | 238 | 06 | | 244 | PAID IN FULL | FEB 7 1949 | | | | | | | | | | | |
| 14 | SOLD FOR TAXES | | | | 44 | | 748 | | | 748 | 1st Half Paid<br>2nd Half Paid | MAY 3 1949<br>SEP 6 1949 | 6351<br>7267 | | 3.74 | | 3.74 | | | | | | |
| 15 | SOLD FOR TAXES | | | | 14 | | 238 | 06 | | 244 | | | | | | | | | | | 2.44 | | |
| 16 | SOLD FOR TAXES | | | | 14 | | 238 | 06 | | 244 | | | | | | | | | | | 2.44 | | |
| 17 | | | | | 14 | | 238 | 06 | | 244 | | | | | | | | | | | 2.44 | | |
| 18 | | | | | | | | | | | | | | | | | | | | | | | |
| 19 | | | | | | | | | | | | | | | | | | | | | | | |
| 20 | | | | | | | | | | | | | | | | | | | | | | | |
| | | 14 = | 14 | | 44<br>224<br>268 | | 4556 | 96 | 80 | 4652 | | | | 7.32 na | 25.70 | | 3.74 | | | | 9.76 | | |

# Assessment Roll and Tax List of Real Property in the Town of Shingobee, Cass County, Minnesota, for Taxes for the Year 1948.



Form 5C—Rural Property Assessed Roll

| In Whose Name Assessed | To Whom Transferred | Description of Property: Subdivision | Sec. or Lot | Town or Block | Rng. | Number of Acres of Land: Acres | 100ths | No. School District | Indicate Rural Property Assessed Town or Rg. | Indicate Rural Property Assessed Town or Rg. | True and Full Valuations: Land Exclusive of Structures and Improvements (Dollars) | Buildings and Other Structures (Dollars) | Machinery Permanently Attached to Real Estate (Dollars) | Total True and Full Value (Dollars) | Assessed Valuations: Rural: Homestead Up to $4,000 20% (Dollars) | Rural: Over $4,000 and Non-Homestead 33⅓% (Dollars) | All Other: Homestead Up to $4,000 25% (Dollars) | All Other: Over $4,000 and Non-Homestead 40% (Dollars) | Machinery Permanently Attached to Real Estate 33⅓% (Dollars) | Total Assessed Value (Dollars) | Total Assessed Value as Equalized by the Board of Review (Dollars) | Final Equalized Value (Dollars) |
|---|---|---|---|---|---|---|---|---|---|---|---|---|---|---|---|---|---|---|---|---|---|---|
| Wilding A. & Jeanette Johnson | | 1 | 17 | | | | | 5 | Ho | | 50 | 600 | | 650 | 130 | | | | | 130 | na | |
| " | " | 2 | 18 | | | | | | " | | 30 | | | 30 | 6 | | | | | 6 | na | |
| " | " | 3 | 19 | | | | | | " | | 60 | 185 | | 245 | 49 | | | | | 49 | na | |
| " | " | 4 | 20 | | | | | | " | | 30 | | | 30 | 6 | | | | | 6 | na | |
| | | 5 | | | | | | | | | | | | | | | | | | | | |
| | | 6 | | | | | | | | | | | | | | | | | | | | |
| | | 7 | | | | | | | | | | | | | | | | | | | | |
| | | 8 | | | | | | | | | | | | | | | | | | | | |
| | | 9 | | | | | | | | | | | | | | | | | | | | |
| | | 10 | | | | | | | | | | | | | | | | | | | | |
| | | 11 | | | | | | | | | | | | | | | | | | | | |
| | | 12 | | | | | | | | | | | | | | | | | | | | |
| | | 13 | | | | | | | | | | | | | | | | | | | | |
| | | 14 | | | | | | | | | | | | | | | | | | | | |
| | | 15 | | | | | | | | | | | | | | | | | | | | |
| | | 16 | | | | | | | | | | | | | | | | | | | | |
| | | 17 | | | | | | | | | | | | | | | | | | | | |
| | | 18 | | | | | | | | | | | | | | | | | | | | |
| | | 19 | | | | | | | | | | | | | | | | | | | | |
| | | 20 | | | | | | | | | | | | | | | | | | | | |
| | | | | | | | | | | | 170 | 785 | | 955 | 191 | | | | | 191 | | |

Validations by School Districts as Equalized by Department of Taxation

| Sold for Taxes | District No. ..... Rate ..... Mills | District No. ..... Rate ..... Mills | District No. ..... Rate ..... Mills | District No. ..... Rate ..... Mills | District No. 5 Rate 70.00 Mills | District No. ..... Rate ..... Mills | Tax including State Homestead ..... Mills | State Tax on Non-Homestead 3.46 Mills | Special Taxes | Total Taxes | | Paid | When Paid: Month | Day | Year | Number of Receipt | March Settlement 1949 | June Settlement 1949 | Penalty | November Settlement 1949 | Penalty | Collections to First Monday in January 1950 | Penalty | Delinquent on First Monday in January 1950 | Total Delinquent Tax and Penalty | Remarks |
|---|---|---|---|---|---|---|---|---|---|---|---|---|---|---|---|---|---|---|---|---|---|---|---|---|---|---|
| | Dollars | Dollars | Dollars | Dollars | Dollars | Dollars | $ cts. | $ cts. | $ cts. | $ cts. | | | | | | | $ cts. | $ cts. | $ cts. | $ cts. | $ cts. | $ cts. | $ cts. | $ cts. | $ cts. | |
| | | | | H-130 | | | 22.10 | | | 22.10 | 1 | PAID IN FULL | MAY 5 | 1949 | 5085 | | | 22.10 | | | | | | | | |
| | | | | H 6 | | | 1.02 | | | 1.02 | 2 | PAID IN FULL | MAY 5 | 1949 | 5085 | | | 1.02 | | | | | | | | |
| | | | | H 49 | | | 8.34 | | | 8.34 | 3 | PAID IN FULL | MAY 5 | 1949 | 5085 | | | 8.34 | | | | | | | | |
| | | | | H 6 | | | 1.02 | | | 1.02 | 4 | PAID IN FULL | MAY 5 | 1949 | 5085 | | | 1.02 | | | | | | | | |
| | | | | | | | | | | | 5 | | | | | | | | | | | | | | | |
| | | | | | | | | | | | 6 | | | | | | | | | | | | | | | |
| | | | | | | | | | | | 7 | | | | | | | | | | | | | | | |
| | | | | | | | | | | | 8 | | | | | | | | | | | | | | | |
| | | | | | | | | | | | 9 | | | | | | | | | | | | | | | |
| | | | | | | | | | | | 10 | | | | | | | | | | | | | | | |
| | | | | | | | | | | | 11 | | | | | | | | | | | | | | | |
| | | | | | | | | | | | 12 | | | | | | | | | | | | | | | |
| | | | | | | | | | | | 13 | | | | | | | | | | | | | | | |
| | | | | | | | | | | | 14 | | | | | | | | | | | | | | | |
| | | | | | | | | | | | 15 | | | | | | | | | | | | | | | |
| | | | | | | | | | | | 16 | | | | | | | | | | | | | | | |
| | | | | | | | | | | | 17 | | | | | | | | | | | | | | | |
| | | | | | | | | | | | 18 | | | | | | | | | | | | | | | |
| | | | | | | | | | | | 19 | | | | | | | | | | | | | | | |
| | | | | | | | | | | | 20 | | | | | | | | | | | | | | | |
| | | H - 191 | | | | | | | | | | | | | | | na | 32.48 | | | | | | | | |
| | | | | | 70 | 32.48 | | | | 32.48 | | | | | | | | | | | | | | | | |

# Assessment Roll and Tax List of Real Property in the Town of Shingobee, Cass County, Minnesota, for Taxes for the Year 1948.



| | In Whose Name Assessed | To Whom Transferred | Description of Property: Subdivision | Sec. or Lot | Town or Block | Rng. | Number of Acres of Land (Acres / 100ths) | No. School District | Indicate Homestead Tax or No | Indicate Agricultural Tax or No | True and Full Valuations: Land Exclusive of Structures and Improvements (Dollars) | Buildings and Other Structures (Dollars) | Machinery Permanently Attached to Real Estate (Dollars) | Total True and Full Value (Dollars) | Assessed Valuations: Rural: Homestead Up to $4,000 20% (Dollars) | Rural: Over $4,000 and Non-Homestead 33⅓% (Dollars) | All Other: Homestead Up to $4,000 25% (Dollars) | All Other: Over $4,000 Non-Homestead 40% (Dollars) | All Other: Machinery Permanently Attached to Real Estate 33⅓% (Dollars) | Total Assessed Value (Dollars) | Total Assessed Value as Equalized by the Board of Review (Dollars) | Final Equalized Value (Dollars) |
|---|---|---|---|---|---|---|---|---|---|---|---|---|---|---|---|---|---|---|---|---|---|---|
| 1 | Ollie L. Kridelbaugh | | That part of Lot 13 lying N of S line of 34-141-31 | | | | | 5 | No | | 30 | | | 30 | 10 | | | | | 10 | | |
| 2 | Sam V. Carpenter | " " | " 14 " " | | | | | | " | | 39 | | | 39 | 13 | | | | | 13 | | |
| | ~~Andrew E. & Evelyn L. Grant~~ | | | | | | | | | | | | | | | | | | | | | |
| 3 | ~~Otto L. Kridelbaugh~~ | " " | " 15 " " | | | | | | " | | 51 | | | 51 | 17 | | | | | 17 | | |
| | ~~J. D. Swank~~ | | | | | | | | | | | | | | | | | | | | | |
| 4 | ~~Janet Allen L. Downey~~ | " " | " 16 " " | | | | | | " | | 60 | | | 60 | 20 | | | | | 20 | | |
| 5 | ~~J. M. Brandt~~ | | | | | | | | | | | | | | | | | | | | | |
| | | | | 17 | | | | | " | | 75 | | | 75 | 25 | | | | | 25 | | |
| 6 | ~~Helen O. Reese~~ | | | | | | | | | | | | | | | | | | | | | |
| | | | | 18 | | | | | " | | 75 | | | 75 | 25 | | | | | 25 | | |
| 7 | ~~Ollie L. Kridelbaugh~~ | | | | | | | | | | | | | | | | | | | | | |
| | | | | 19 | | | | | " | | 75 | | | 75 | 25 | | | | | 25 | | |
| 8 | ~~William Eikenberry~~ Marcia M. Eikenberry | | | 20 | | | | | " | | 75 | | | 75 | 25 | | | | | 25 | | |
| 9 | ~~Helen O. Reese~~ | | | 21 | | | | | " | | 75 | | | 75 | 25 | | | | | 25 | | |
| 10 | ~~George E. & Muriel Martens~~ | | | 22 | | | | | " | | 75 | | | 75 | 25 | | | | | 25 | | |
| 11 | ~~Elmer L. Boskin~~ | | | 23 | | | | | " | | 75 | | | 75 | 25 | | | | | 25 | | |
| 12 | ~~William Eikenberry~~ Marcia M. Eikenberry | | | 24 | | | | | " | | 75 | | | 75 | 25 | | | | | 25 | | |
| | | | | | | | | | | | | | | | | | | | | | | |
| 13 | ~~Helen O. Reese~~ | | | 25 | | | | | " | | 75 | | | 75 | 25 | | | | | 25 | | |
| 14 | ~~Basil E. Shafner~~ | | Outlot | a | | | | | " | | 75 | | | 75 | 25 | | | | | 25 | | |
| 15 | " | | " | B | less 2.00 x 150 | | | | " | | 75 | | | 75 | 25 | | | | | 25 | | |
| 16 | Alpha H. Miner | | 2.00 of 150 of Outlot B | | | | | | | | | | | | | | | | | | | |
| 17 | | | | | | | | | | | | | | | | | | | | | | |
| 18 | | | | | | | | | | | | | | | | | | | | | | |
| 19 | | | | | | | | | | | | | | | | | | | | | | |
| 20 | | | | | | | | | | | | | | | | | | | | | | |
| | | | | | | | | | | | 1005 | | | 1005 | 335 | | | | | 335 | | |

Valuations by School Districts as Equalized by Department of Taxation

| | Sold for Taxes | District No. ..... Rate ..... Mills (Dollars) | District No. ..... Rate ..... Mills (Dollars) | District No. ..... Rate ..... Mills (Dollars) | District No. 5 Rate 28 Mills (Dollars) | District No. ..... Rate ..... Mills (Dollars) | District No. ..... Rate ..... Mills (Dollars) | Tax including State Homestead ..... Mills ($ cts.) | State Tax on Non-Homestead 3.56 Mills ($ cts.) | Special Taxes ($ cts.) | Total Taxes ($ cts.) | Paid | When Paid (Month Day Year) | Number of Receipt | March Settlement 1949 ($ cts.) | June Settlement 1949 ($ cts.) | Penalty ($ cts.) | November Settlement 1949 ($ cts.) | Penalty ($ cts.) | Collections to First Monday in January 1950 ($ cts.) | Penalty ($ cts.) | Delinquent on First Monday in January 1950 ($ cts.) | Total Delinquent Tax and Penalty ($ cts.) | Remarks |
|---|---|---|---|---|---|---|---|---|---|---|---|---|---|---|---|---|---|---|---|---|---|---|---|---|
| 1 | | | | | 10 | | | 156 | 04 | | 160 | PAID IN FULL | FEB 3 1949 | 1047 | 160 | | | | | | | | | |
| 2 | | | | | 13 | | | 202 | 06 | | 208 | PAID IN FULL | MAY 16 1949 | 5204 | | 208 | | | | | | | | |
| 3 | | | | | 17 | | | 264 | 06 | | 270 | PAID IN FULL | MAY 31 1949 | 9565 | | 270 | | | | | | | | |
| 4 | | | | | 20 | | | 310 | 08 | | 318 | | | | | | | | | | | | 318 | 350 |
| SOLD FOR TAXES | | | | | 25 | | | 388 | 10 | | 398 | | | | | | | | | | | | 398 | |
| 5 | | | | | | | | | | | | | | | | | | | | | | | | |
| 6 | | | | | 25 | | | 388 | 10 | | 398 | PAID IN FULL | MAY 31 1949 | 6708 | | 398 | | | | | | | | |
| 7 | | | | | 25 | | | 388 | 10 | | 398 | PAID IN FULL | FEB 3 1949 | 1047 | 3.98 | | | | | | | | | |
| 8 | | | | | 25 | | | 388 | 10 | | 398 | PAID IN FULL | MAY 31 1949 | 8339 | | 398 | | | | | | | | |
| 9 | | | | | 25 | | | 388 | 10 | | 398 | PAID IN FULL | MAY 31 1949 | 6708 | | 398 | | | | | | | | |
| 10 | | | | | 25 | | | 388 | 10 | | 398 | PAID IN FULL | MAY 31 1949 | 8360 | | 398 | | | | | | | | |
| 11 | | | | | 25 | | | 388 | 10 | | 398 | PAID IN FULL | MAY 31 1949 | 6681 | | 398 | | | | | | | | |
| 12 | | | | | 25 | | | 388 | 10 | | 398 | PAID IN FULL | MAY 31 1949 | 8364 | | 398 | | | | | | | | |
| 13 | | | | | 25 | | | 388 | 10 | | 398 | PAID IN FULL | FEB 28 1949 | 2803 | 398 | | | | | | | | | |
| 14 | | | | | 25 | | | 388 | 10 | | 398 | 1st Half Paid | OCT 16 1948 | 4351 | | 199 | | 199 | | | | | | |
| | | | | | | | | | | | | 2nd Half Paid | MAY 26 1949 | 5831 | | | | | | | | | | |
| 15 | | | | | 25 | | | 388 | 10 | | 398 | PAID IN FULL | MAY 26 1949 | 5831 | | 398 | | | | | | | | |
| 16 | | | | | | | | | | | | | | | | | | | | | | | | |
| 17 | | | | | | | | | | | | | | | | | | | | | | | | |
| 18 | | | | | | | | | | | | | | | | | | | | | | | | |
| 19 | | | | | | | | | | | | | | | | | | | | | | | | |
| 20 | | | | | | | | | | | | | | | | | | | | | | | | |
| | | | | | 214 | 885 | | a 52 00 | 134 | 1.00 | 5334 | | | | 9.56 | a 3463 | | 199 | | | | 716 | |

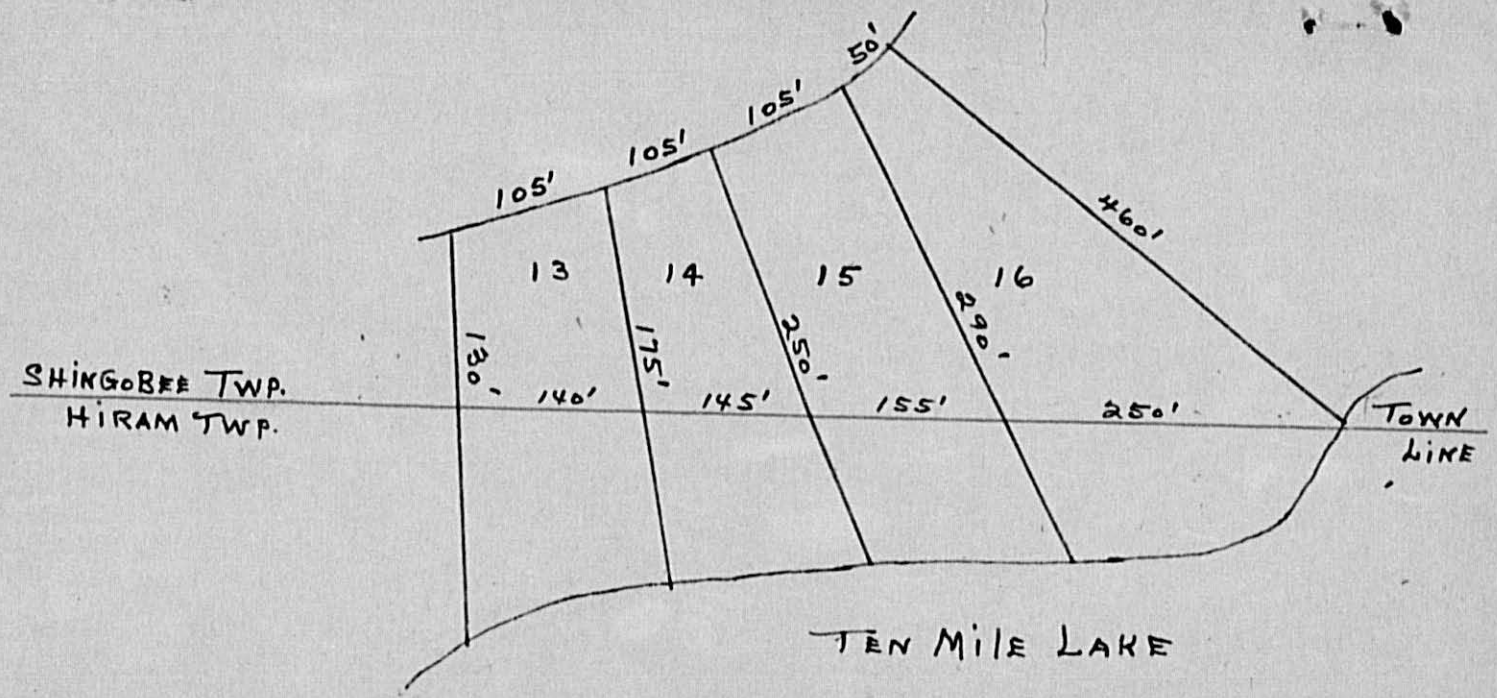


Lots 13-14-15-16 CHARITON BEACH

# Assessment Roll and Tax List of Real Property in the Town of Shingobee, Cass County, Minnesota, for Taxes for the Year 1948.



Form 3C

| | In Whose Name Assessed | To Whom Transferred | Description of Property: Subdivision | Sec. or Lot | Town or Block | Rng. | Number of Acres of Land: Acres | 100ths | No. School District | Indicate Homestead Tax or No | Indicate Agricultural Tax or No | True and Full Valuations: Land Exclusive of Structures and Improvements (Dollars) | Buildings and Other Structures (Dollars) | Machinery Permanently Attached to Real Estate (Dollars) | Total True and Full Value (Dollars) | Assessed Valuations: Rural: Homestead Up to $4,000 20% (Dollars) | Rural: Over $4,000 and Non-Homestead 33⅓% (Dollars) | All Other: Homestead Up to $4,000 25% (Dollars) | All Other: Over $4,000 and Non-Homestead 40% (Dollars) | Machinery Permanently Attached to Real Estate 33⅓% (Dollars) | Total Assessed Value (Dollars) | Total Assessed Value as Equalized by the Board of Review (Dollars) | Final Equalized Value (Dollars) |
|---|---|---|---|---|---|---|---|---|---|---|---|---|---|---|---|---|---|---|---|---|---|---|---|
| | | | Quamwalka (Part of SW¼ of 35 22-142-31) | | | | | | | | | | | | | | | | | | | | |
| 1 | Syrva Quam | | | 1 | | | | | 5 | No | | 50 | | | 50 | | | | 20 | | 20 | NA | |
| 2 | " | | | 2 | | | | | " | | | 50 | | | 50 | | | | 20 | | 20 | NA | |
| 3 | Maurice H. Elizabeth L. Casey; Delay + Ruth Underwood; ~~Leonard + Adelia C. Meeks~~ | | | 3 | | | | | " | | | 100 | 300 | | 400 | | | | 160 | | 160 | NA | |
| 4 | ~~Benedette + Grace Anderson~~ | | | 4 | | | | | | No | | 100 | 100 | | 200 | | | 50 | | | 50 | NA | |
| 5 | Oscar Beard | | | 5 | | | | | | No | | 50 | | | 50 | | | | 20 | | 20 | NA | |
| 6 | " | | E. 120' of Lots 6 + 7 | | | | | | " | | | 50 | | | 50 | | | | 20 | | 20 | NA | |
| 7 | ~~Amy Jean~~ Oscar P. Beard | | W. 280' of Lots 6 + 7 | | | | | | " | | | 50 | | | 50 | | | | 20 | | 20 | NA | |
| 8 | Syrva Quam | | | 8 | | | | | " | | | 50 | | | 50 | | | | 20 | | 20 | NA | |
| 9 | " | | | 9 | | | | | " | | | 50 | | | 50 | | | | 20 | | 20 | NA | |
| 10 | " | | | 10 | | | | | " | | | 50 | | | 50 | | | | 20 | | 20 | NA | |
| 11 | " | | | 11 | | | | | | | | 50 | | | 50 | | | | 20 | | 20 | NA | |
| 12 | " | | | 12 | | | | | | | | 50 | | | 50 | | | | 20 | | 20 | NA | |
| 13 | Henry + Agnes Erickson | | | 13 | | | | | | | | 50 | | | 50 | | | | 20 | | 20 | NA | |
| 14 | | | | | | | | | | | | | | | | | | | | | | | |
| 15 | | | | | | | | | | | | | | | | | | | | | | | |
| 16 | | | | | | | | | | | | | | | | | | | | | | | |
| 17 | | | | | | | | | | | | | | | | | | | | | | | |
| 18 | | | | | | | | | | | | | | | | | | | | | | | |
| 19 | | | | | | | | | | | | | | | | | | | | | | | |
| 20 | | | | | | | | | | | | | | | | | | | | | | | |
| | | | | | | | | | | | | 750 | 400 | | 1150 | | | 50 | 380 | | 430 | | |

Valuations by School Districts as Equalized by Department of Taxation

| | District No. ..... Rate ..... Mills Dollars | District No. ..... Rate ..... Mills Dollars | District No. ..... Rate ..... Mills Dollars | District No. ..... Rate ..... Mills Dollars | District No. 2 Rate 20 Mills Dollars | District No. ..... Rate ..... Mills Dollars | Tax Including State Homestead ..... Mills $ cts. | State Tax on Non-Homestead 3.96 Mills $ cts. | Special Taxes $ cts. | Total Taxes $ cts. | Paid: Month Day Year | When Paid | Number of Receipt | March Settlement 1949 $ cts. | June Settlement 1949 $ cts. | Penalty $ cts. | November Settlement 1949 $ cts. | Penalty $ cts. | Collections to First Monday in January 1950 $ cts. | Penalty $ cts. | Delinquent on First Monday in January 1950 $ cts. | Total Delinquent Tax and Penalty $ cts. | Remarks |
|---|---|---|---|---|---|---|---|---|---|---|---|---|---|---|---|---|---|---|---|---|---|---|---|
| 1 | | | | | 20 | | 3 40 | 08 | | 3 48 | 1 PAID IN FULL MAY 12 1949 | | 5525 | | 3 48 | | | | | | | | |
| 2 | | | | | 20 | | 3 40 | 08 | | 3 48 | 2 PAID IN FULL MAY 12 1949 | | 5525 | | 3 48 | | | | | | | | |
| 3 | | | | | 160 | | 32 20 | 62 | ✓ | 27 82 | 3 2nd Half Paid Nov 16 1949 / 1st Half Paid MAY 27 1949 | | 12843 / 6975 | | 13 91 | | 13 91 | | | | | | |
| 4 | | | | | A 50 | | 8 50 | | | 8 50 | 4 PAID IN FULL MAY 25 1949 | | 5827 | | 8 50 | | | | | | | | |
| 5 | | | | | 20 | | 3 40 | 08 | | 3 48 | 5 PAID IN FULL JUL 18 1949 | | 9099 | | | | 3 48 | 14 | | | | | |
| 6 | | | | | 20 | | 3 40 | 08 | | 3 48 | 6 PAID IN FULL JUL 18 1949 | | 9099 | | | | 3 48 | | | | | | |
| 7 | | | | | 20 | | 3 40 | 08 | ✓ | 3 48 | 7 PAID IN FULL JUL 21 1949 | | 10053 | | | | 3 48 | 07 | | | | | |
| 8 | | | | | 20 | | 3 40 | 08 | | 3 48 | 8 PAID IN FULL MAY 12 1949 | | 5525 | | 3 48 | | | | | | | | |
| 9 | | | | | 20 | | 3 40 | 08 | | 3 48 | 9 PAID IN FULL MAY 12 1949 | | 5525 | | 3 48 | | | | | | | | |
| 10 | | | | | 20 | | 3 40 | 08 | | 3 48 | 10 PAID IN FULL MAY 12 1949 | | 5525 | | 3 48 | | | | | | | | |
| 11 | | | | | 20 | | 3 40 | 08 | | 3 48 | 11 PAID IN FULL MAY 12 1949 | | 5525 | | 3 48 | | | | | | | | |
| 12 | | | | | 20 | | 3 40 | 08 | | 3 48 | 12 PAID IN FULL MAY 12 1949 | | 5525 | | 3 48 | | | | | | | | |
| 13 | | | | | 20 | | 34 | 08 | ✓ | 3 48 | 13 2nd Half Paid Nov 16 1949 / 1st Half Paid MAY 31 1949 | | 14847 / 6365 | | 1 74 | | | | 1 74 | | | | Penalty abated Abate # 4314 |
| 14 | | | | | | | | | | | | | | | | | | | | | | | |
| 15 | | | | | | | | | | | | | | | | | | | | | | | |
| 16 | | | | | | | | | | | | | | | | | | | | | | | |
| 17 | | | | | | | | | | | | | | | | | | | | | | | |
| 18 | | | | | | | | | | | | | | | | | | | | | | | |
| 19 | | | | | | | | | | | | | | | | | | | | | | | |
| 20 | | | | | | | | | | | | | | | | | | | | | | | |
| | | | | | 430 | | 73 10 | 1 50 | | 74 60 | | | | NA | 48 51 | | 24 35 | | 1 74 | | | | |

# Assessment Roll and Tax List of Real Property in the Town of Shingobee, Cass County, Minnesota, for Taxes for the Year 1948.



Form 1C

| | In whose name assessed | To whom transferred | Description of property: Subdivision | Sec. or Lot | Town or Block | Rnge. | Number of Acres of Land (Acres / 100ths) | No. School District | Indicate Homestead by Yes or No | Indicate Agricultural by Yes or No | True and Full Valuations: Land Exclusive of Structures and Improvements (Dollars) | Buildings and Other Structures (Dollars) | Machinery Permanently Attached to Real Estate (Dollars) | Total True and Full Value (Dollars) | Assessed Valuations: Rural: Homestead Up to $4,000 20% (Dollars) | Rural: Over $4,000 and Non-Homestead 33⅓% (Dollars) | All Other: Homestead Up to $4,000 25% (Dollars) | All Other: Over $4,000 and Non-Homestead 40% (Dollars) | Machinery Permanently Attached to Real Estate 33⅓% (Dollars) | Total Assessed Value (Dollars) | Total Assessed Value as Equalized by the Board of Review (Dollars) | Final Equalized Value (Dollars) |
|---|---|---|---|---|---|---|---|---|---|---|---|---|---|---|---|---|---|---|---|---|---|---|
| 1 | Anna C. Dallaire | Smokey's Addition to Walker (Part of SW¼ of SW¼ + part of Lot 4 26-142-31) | 1 | | | | | 5 | No | | 48 | | | 48 | | 16 | | | | 16 | | |
| 2 | " | | 2 | | | | | | " | | 48 | | | 48 | | 16 | | | | 16 | | |
| 3 | " | | 3 | | | | | | " | | 48 | | | 48 | | 16 | | | | 16 | | |
| 4 | Verne J. + Lillian M. Kanicer | | 4 | | | | | | No | | 140 | 140 | | 280 | 56 | | | | | 56 | | |
| 5 | Anna C. Dallaire | | 5 | | | | | | No | | 48 | | | 48 | | 16 | | | | 16 | | |
| 6 | " | | 6 | | | | | | " | | 48 | | | 48 | | 16 | | | | 16 | | |
| 7 | " | | 7 | | | | | | " | | 48 | | | 48 | | 16 | | | | 16 | | |
| 8 | " | | 8 | | | | | | " | | 48 | | | 48 | | 16 | | | | 16 | | |
| 9 | " | | 9 | | | | | | " | | 48 | | | 48 | | 16 | | | | 16 | | |
| 10 | " | Frank E + Bess E Stolte | 10 | | | | | | No | | 50 | 650 | | 700 | 140 | | | | | 140 | | |
| 11 | " | | 11 | | | | | | No | | 48 | | | 48 | | 16 | | | | 16 | | |
| 12 | " | | 12 | | | | | | " | | 48 | | | 48 | | 16 | | | | 16 | | |
| 13 | Anna C. Dallaire | | 13 | | | | | | " | | 48 | | | 48 | | 16 | | | | 16 | | |
| 14 | Wm. + Loretta Erickson | | 14 | | | | | | " | | 48 | | | 48 | | 16 | | | | 16 | | |
| 15 | G. M. + Daisy Gemberling | | 15 | | | | | | No | | 126 | 950 | 75 | 1151 | | | 269 | | 25 | 294 | | |
| 16 | Anna C. Dallaire | | 16 | | | | | | No | | 48 | | | 48 | | 16 | | | | 16 | | |
| 17 | | | | | | | | | | | | | | | | | | | | | | |
| 18 | | | | | | | | | | | | | | | | | | | | | | |
| 19 | | | | | | | | | | | | | | | | | | | | | | |
| 20 | | | | | | | | | | | | | | | | | | | | | | |
| | | | | | | | | | | | 940 | 1740 | 75 | 2755 | 196 | 208 | 269 | | 25 | 698 | | |

Valuations by School Districts as Equalized by Department of Taxation

| | District No. ..... Rate ..... Mills (Dollars) | District No. ..... Rate ..... Mills (Dollars) | District No. ..... Rate ..... Mills (Dollars) | District No. 5 Rate 36 Mills (Dollars) | District No. ..... Rate ..... Mills (Dollars) | District No. ..... Rate ..... Mills (Dollars) |
|---|---|---|---|---|---|---|
| 1 | | | | 16 | | |
| 2 | | | | 16 | | |
| 3 | | | | 16 | | |
| 4 | | | | H 56 | | |
| 5 | | | | 16 | | |
| 6 | | | | 16 | | |
| 7 | | | | 16 | | |
| 8 | | | | 16 | | |
| 9 | | | | 16 | | |
| 10 | | | | H 140 | | |
| 11 | | | | 16 | | |
| 12 | | | | 16 | | |
| 13 | | | | 16 | | |
| 14 | | | | 16 | | |
| 15 | | | | H 294 | | |
| 16 | | | | 16 | | |
| 17 | | | | | | |
| 18 | | | | | | |
| 19 | | | | | | |
| 20 | | | | | | |
| | | | 100.80 | | | |
| | | | # 698 | | | |
| | | | 698 | | | |

| | Sold for Taxes | Tax including State Homestead Tax 3.86 Mills ($ cts.) | State Tax on Non-Homestead ($ cts.) | Special Taxes ($ cts.) | Total Taxes ($ cts.) | | Paid | When Paid (Month Day Year) | Number of Receipt | March Settlement 1949 ($ cts.) | June Settlement 1949 ($ cts.) | Penalty ($ cts.) | November Settlement 1949 ($ cts.) | Penalty ($ cts.) | Collections to First Monday in January 1950 ($ cts.) | Penalty ($ cts.) | Delinquent on First Monday in January 1950 ($ cts.) | Total Delinquent Tax and Penalty ($ cts.) | Remarks |
|---|---|---|---|---|---|---|---|---|---|---|---|---|---|---|---|---|---|---|---|
| 1 | | 2.48 | .06 | | 2.54 | 1 | PAID IN FULL | MAY 26 1949 | | | | | | | | | | | |
| 2 | | 2.48 | .06 | | 2.54 | 2 | PAID IN FULL | MAY 26 1949 | 5846 | | 7.62 | | | | | | | | |
| 3 | | 2.48 | .06 | | 2.54 | 3 | PAID IN FULL | MAY 26 1949 | | | | | | | | | | | |
| 4 | | 8.68 | | | 8.68 | 4 | PAID IN FULL | FEB 28 1949 | 2547 | 8.68 | | | | | | | | | |
| 5 | | 2.48 | .06 | | 2.54 | 5 | PAID IN FULL | MAY 26 1949 | | | | | | | | | | | |
| 6 | Abatement # 1142 | ~~2.48~~ | ~~.06~~ | | ~~2.54~~ | 6 | PAID IN FULL | MAY 26 1949 | | | | | | | | | | | 1.58 Abated |
| 7 | " " | ~~2.48~~ | ~~.06~~ | | ~~2.54~~ | 7 | PAID IN FULL | MAY 26 1949 | 5847 | | 12.70 | | | | | | | Refund # 89994 8-1-49 $6.36 | 1.58 " |
| 8 | " " | ~~2.48~~ | ~~.06~~ | | ~~2.54~~ | 8 | PAID IN FULL | MAY 26 1949 | | | | | | | | | | | 1.60 " |
| 9 | " " | ~~2.48~~ | ~~.06~~ | | ~~2.54~~ | 9 | PAID IN FULL | MAY 26 1949 | | | | | | | | | | | 1.60 " |
| 10 | | H 21.70 | | | 21.70 | 10 | PAID IN FULL | MAY 26 1949 | 5848 | | 21.70 | | | | | | | | |
| 11 | | 2.48 | .06 | | 2.54 | 11 | PAID IN FULL | MAY 26 1949 | | | | | | | | | | | |
| 12 | | 2.48 | .06 | | 2.54 | 12 | PAID IN FULL | MAY 26 1949 | 5849 | | 7.62 | | | | | | | | |
| 13 | Abatement # 1142 | ~~2.48~~ | ~~.06~~ | | ~~2.54~~ | 13 | PAID IN FULL | MAY 26 1949 | | | | | | | | | | Refund # 89994 8-1-49 $1.90 | 1.90 Abated |
| 14 | | 2.48 | .06 | | 2.54 | 14 | 2nd Half Paid OCT 31 1949<br>1st Half Paid MAY 26 1949 | | 5849<br>5850 | | 5.08 | | | | | | | | |
| 15 | Abate. # 1154 | H ~~2.94~~ | | | ~~2.94~~ | 15 | Balance Paid OCT 29 1949<br>1st Half Paid MAY 26 1949 | | 5851<br>5853 | | 2.94<br>2.94 | | 1.47 | | | | | | 8.38 Abated |
| 16 | | 2.48 | .06 | | 2.54 | 16 | PAID IN FULL | MAY 26 1949 | 5846 | | 2.54 | | | | | | | | |
| 17 | | | | | | 17 | | | | | | | | | | | | | |
| 18 | | | | | | 18 | | | | | | | | | | | | | |
| 19 | | | | | | 19 | | | | | | | | | | | | | |
| 20 | | | | | | 20 | | | | | | | | | | | | | |
| | | 108.98 | | | 108.98 | | | | | | 76.24 | | 15.68 | | | | | | 16.64 |

Sunrise Heights | Crescent Beach 1st | Charlson Beach | Quaville | Crescent Beach 1st | Gitchie Park | Smokey's Addition to Walker | Walker | Ma-Da-Ma | Pine Point | Pine Point Addition | Pine Point Island | Park Point

Assessment Roll and Tax List of Real Property in the Town of Shingobee, Cass County, Minnesota, for Taxes for the Year 1948.



| | In Whose Name Assessed | To Whom Transferred | Description of Property: Subdivision | Sec. or Lot | Town Block | Rng. | Number of Acres of Land | No. School District | Indicate Homestead Yes or No | Indicate Agricultural Yes or No | True and Full Valuations: Land Exclusive of Structures and Improvements | Buildings and Other Structures | Machinery Permanently Attached to Real Estate | Total True and Full Value | Assessed Valuations: Rural: Homestead Up to $4,000 20% | Rural: Over $4,000 and Non-Homestead 33⅓% | All Other: Homestead Up to $4,000 25% | All Other: Over $4,000 and Non-Homestead 40% | Machinery Permanently Attached to Real Estate 33⅓% | Total Assessed Value | Total Assessed Value as Equalized by the Board of Review | Final Equalized Value | Sold for Taxes | Valuations by School Districts as Equalized by Department of Taxation | Tax including State Homestead | State Tax on Non-Homestead | Special Taxes | Total Taxes | Paid | When Paid | Number of Receipt | March Settlement 1949 | June Settlement 1949 | Penalty | November Settlement 1949 | Penalty | Collections to First Monday in January 1950 | Penalty | Delinquent as First Monday in January 1950 | Total Delinquent Tax and Penalty | Remarks |
|---|---|---|---|---|---|---|---|---|---|---|---|---|---|---|---|---|---|---|---|---|---|---|---|---|---|---|---|---|---|---|---|---|---|---|---|---|---|---|---|---|---|
| | | Belford First Addition to Shingobee (Part of Lot 5 2-141-31) | | | | | Acres / 100ths | | | | Dollars | Dollars | Dollars | Dollars | Dollars | Dollars | Dollars | Dollars | Dollars | Dollars | Dollars | Dollars | | Dollars | $ cts. | $ cts. | $ cts. | $ cts. | | Month Day Year | | $ cts. | $ cts. | $ cts. | $ cts. | $ cts. | $ cts. | $ cts. | $ cts. | | |
| 1 | Edelma Sanders | | | 1 | | | | 5 | No | | 100 | 200 | | 300 | | | | 120 | | 120 | 120 na | | 1 | | 120 | 2040 | ✓ 46 | | 2086 | PAID IN FULL | DEC 16 1949 | 14247 | | | | | | 4172 | 33¢ | | |
| 2 | " " | | | 2 | | | | | " | | 100 | 200 | | 300 | | | | 120 | | 120 | 120 na | | 2 | | 120 | 2040 | ✓ 46 | | 2086 | PAID IN FULL | DEC 16 1949 | | | | | | | | | | |
| 3 | Harold H. + Amelia F. Fillman | | | 3 | | | | | No | | 100 | 324 | | 424 | | | 106 | | | 106 | 106 na | | 3 | | H 106 | 1802 | | | 1802 | 2nd Half Paid | OCT 31 1949 | 13440 | | | | 901 ✓ | | | | | |
| 4 | Katherine R. + Katherine D. Belford | | | 4 | | | | | No | | 100 | 150 | | 250 | | | | 100 | | 100 | 100 na | | 4 | | 100 | 1700 | 38 | | 1738 | 1st Half Paid | MAY 31 1949 | 6174 | | 901 ✓ | | | | | | | |
| 5 | " " | | | 5 | | | | | No | | 100 | 148 | | 248 | | | 62 | | | 62 na | | | 5 | | H 62 | 1054 | | | 1054 | PAID IN FULL | MAY 25 1949 | 5624 | | 1054 ✓ | | | | | | | |
| 6 | | | | | | | | | | | | | | | | | | | | | | | 6 | | | | | | | | | | | | | | | | | | |
| 7 | | | | | | | | | | | | | | | | | | | | | | | 7 | | | | | | | | | | | | | | | | | | |
| 8 | | | | | | | | | | | | | | | | | | | | | | | 8 | | | | | | | | | | | | | | | | | | |
| 9 | | | | | | | | | | | | | | | | | | | | | | | 9 | | | | | | | | | | | | | | | | | | |
| 10 | | | | | | | | | | | | | | | | | | | | | | | 10 | | | | | | | | | | | | | | | | | | |
| 11 | | | | | | | | | | | | | | | | | | | | | | | 11 | | | | | | | | | | | | | | | | | | |
| 12 | | | | | | | | | | | | | | | | | | | | | | | 12 | | | | | | | | | | | | | | | | | | |
| 13 | | | | | | | | | | | | | | | | | | | | | | | 13 | | | | | | | | | | | | | | | | | | |
| 14 | | | | | | | | | | | | | | | | | | | | | | | 14 | | | | | | | | | | | | | | | | | | |
| 15 | | | | | | | | | | | | | | | | | | | | | | | 15 | | | | | | | | | | | | | | | | | | |
| 16 | | | | | | | | | | | | | | | | | | | | | | | 16 | | | | | | | | | | | | | | | | | | |
| 17 | | | | | | | | | | | | | | | | | | | | | | | 17 | | | | | | | | | | | | | | | | | | |
| 18 | | | | | | | | | | | | | | | | | | | | | | | 18 | | | | | | | | | | | | | | | | | | |
| 19 | | | | | | | | | | | | | | | | | | | | | | | 19 | | | | | | | | | | | | | | | | | | |
| 20 | | | | | | | | | | | | | | | | | | | | | | | 20 | | | | | | | | | | | | | | | | | | |
| | | | | | | | | | | | 500 | 1022 | | 1522 | | | 168 | 340 | | 508 | | | | | 168 340 508 | na 8636 | 130 | 12 | 8766 | | | | na 3693 | | 901 | | 4172 | | | | |

# Assessment Roll and Tax List of Real Property in the Town of Shingobee, Cass County, Minnesota, for Taxes for the Year 1948.



Form 5C—Pub. 3476 (Revised 1948)

| In whose name assessed | To whom transferred | Description of property: Subdivision | Sec. or Lot | Town or Block | Rg. | Number of Acres of Land | No. School District | Indicate Homestead Tax by Ho | Indicate Non-Homestead Tax by No | True and Full Valuations: Land Exclusive of Structures and Improvements (Dollars) | Buildings and Other Structures (Dollars) | Machinery Permanently Attached to Real Estate (Dollars) | Total True and Full Value (Dollars) | Assessed Valuations: Rural: Homestead Up to $4,000 20% (Dollars) | Rural: Over $4,000 and Non-Homestead 33⅓% (Dollars) | All Other: Homestead Up to $4,000 25% (Dollars) | All Other: Over $4,000 and Non-Homestead 40% (Dollars) | Machinery Permanently Attached to Real Estate 33⅓% (Dollars) | Total Assessed Value (Dollars) | Total Assessed Value as Equalized by the Board of Review (Dollars) | Final Equalized Value (Dollars) |
|---|---|---|---|---|---|---|---|---|---|---|---|---|---|---|---|---|---|---|---|---|---|
| Clarence E. & Lucia B. Ellen Peter | Park Point (All South Lot 1, Sec 35 + E. 350' of South Lot 4, Sec 26-141-31) | | | | | | | | | | | | | | | | | | | | |
| Al E. Woock, Ellen Witham + E. J. Ellenpeter | | 1 | | | | | 5 | 7 | 6 | 50 | | | 50 | | | | 20 | | 20 | | |
| " " | | 2 | | | | | | | | 50 | | | 50 | | | | 20 | | 20 | | |
| Henry Jensen + Edith M. Jensen | | 3 | | | | | | | | 50 | | | 50 | | | | 20 | | 20 | | |
| ~~[illegible]~~ | | 4 | | | | | | | | 50 | | | 50 | | | | 20 | | 20 | | |
| Al E. Woock, Ellen Witham + E. J. Ellenpeter | | 5 | | | | | | | | 50 | | | 50 | | | | 20 | | 20 | | |
| " | | 6 | | | | | | | | 50 | | | 50 | | | | 20 | | 20 | | |
| " | | 7 | | | | | | | | 50 | | | 50 | | | | 20 | | 20 | | |
| " | | 8 | | | | | | | | 50 | | | 50 | | | | 20 | | 20 | | |
| " | | 9 | | | | | | | | 50 | | | 50 | | | | 20 | | 20 | | |
| " | | 10 | | | | | | | | 50 | | | 50 | | | | 20 | | 20 | | |
| Frank A. + Jessie E. Green | | 11 | | | | | | | | 50 | | | 50 | | | | 20 | | 20 | | |
| Al E. Woock, Ellen Witham + E. J. Ellenpeter | Marvin Witham | 12 | | | | | | | | 50 | | | 50 | | | | 20 | | 20 | | |
| " " " | " " | 13 | | | | | | | | 50 | | | 50 | | | | 20 | | 20 | | |
| Al E. Woock, Ellen Witham + E. J. Ellenpeter | | 14 | | | | | | | | 50 | | | 50 | | | | 20 | | 20 | | |
| " | | 15 | | | | | | | | 50 | | | 50 | | | | 20 | | 20 | | |
| " | | 16 | | | | | | | | 50 | | | 50 | | | | 20 | | 20 | | |
| " | | 17 | | | | | | | | 50 | | | 50 | | | | 20 | | 20 | | |
| " | | 18 | | | | | | | | 50 | | | 50 | | | | 20 | | 20 | | |
| " | | 19 | | | | | | | | 50 | | | 50 | | | | 20 | | 20 | | |
| " | | 20 | | | | | | | | 50 | | | 50 | | | | 20 | | 20 | | |
| | | | | | | | | | | 1000 | | | 1000 | | | | 400 | | 400 | | |

Valuations by School Districts as Equalized by Department of Taxation

| Sold for Taxes | District No. ..... Rate ..... Mills | District No. ..... Rate ..... Mills | District No. ..... Rate ..... Mills | District No. 5 Rate 20 Mills | District No. ..... Rate ..... Mills | District No. ..... Rate ..... Mills | Tax including State Homestead ..... Mills | State Tax on Non-Homestead 3.8 Mills | Special Taxes | Total Taxes | Paid | When Paid | Number of Receipt | March Settlement 1949 | June Settlement 1949 | Penalty | November Settlement 1949 | Penalty | Collections to First Monday in January 1950 | Penalty | Delinquent on First Monday in January 1950 | Total Delinquent Tax and Penalty | Remarks |
|---|---|---|---|---|---|---|---|---|---|---|---|---|---|---|---|---|---|---|---|---|---|---|---|
| | Dollars | Dollars | Dollars | Dollars | Dollars | Dollars | $ cts. | $ cts. | $ cts. | $ cts. | | Month Day Year | | $ cts. | $ cts. | $ cts. | $ cts. | $ cts. | $ cts. | $ cts. | $ cts. | $ cts. | |
| | | | | 20 | | | 3.10 | .08 | | 3.18 | 1 | 2nd Half Paid OCT 31 1949<br>1st Half Paid MAY 31 1949 | 3741 | | | | 3.18 | | | | | | |
| | | | | 20 | | | 3.10 | .08 | | 3.18 | 2 | 2nd Half Paid OCT 31 1949<br>1st Half Paid MAY 31 1949 | 11262 | | 3.18 | | | | | | | | |
| | | | | 20 | | | 3.10 | .08 | | 3.18 | 3 | PAID IN FULL APR 28 1949 | 5061 | | 3.18 | | | | | | | | |
| | | | | 20 | | | 3.10 | .08 | | 3.18 | 4 | 2nd Half Paid OCT 31 1949<br>1st Half Paid MAY 31 1949 | | | | | | | | | | | |
| | | | | 20 | | | 3.10 | .08 | | 3.18 | 5 | 2nd Half Paid OCT 31 1949<br>1st Half Paid MAY 31 1949 | | | | | | | | | | | |
| | | | | 20 | | | 3.10 | .08 | | 3.18 | 6 | 2nd Half Paid OCT 31 1949<br>1st Half Paid MAY 31 1949 | 3741 | | | | 1.13 | | | | | | |
| | | | | 20 | | | 3.10 | .08 | | 3.18 | 7 | 2nd Half Paid OCT 31 1949<br>1st Half Paid MAY 31 1949 | 11262 | | 11.13 | | | | | | | | |
| | | | | 20 | | | 3.10 | .08 | | 3.18 | 8 | 2nd Half Paid OCT 31 1949<br>1st Half Paid MAY 31 1949 | | | | | | | | | | | |
| | | | | 20 | | | 3.10 | .08 | | 3.18 | 9 | 2nd Half Paid OCT 31 1949<br>1st Half Paid MAY 31 1949 | | | | | | | | | | | |
| | | | | 20 | | | 3.10 | .08 | | 3.18 | 10 | 2nd Half Paid OCT 31 1949<br>1st Half Paid MAY 31 1949 | 3741 | | | | | | | | | | |
| | | | | 20 | | | 3.10 | .08 | | 3.18 | 11 | PAID IN FULL DEC 20 1949 | 4760 | | | | | | 3.18 | 25 | | | |
| | | | | 20 | | | 3.10 | .08 | | 3.18 | 12 | 2nd Half Paid OCT 31 1949<br>1st Half Paid MAY 31 1949 | | | | | | | | | | | |
| | | | | 20 | | | 3.10 | .08 | | 3.18 | 13 | 2nd Half Paid OCT 31 1949<br>1st Half Paid MAY 31 1949 | | | | | | | | | | | |
| | | | | 20 | | | 3.10 | .08 | | 3.18 | 14 | 2nd Half Paid OCT 31 1949<br>1st Half Paid MAY 31 1949 | | | | | | | | | | | |
| | | | | 20 | | | 3.10 | .08 | | 3.18 | 15 | 2nd Half Paid OCT 31 1949<br>1st Half Paid MAY 31 1949 | 3741 | | | | 14.31 | | | | | | |
| | | | | 20 | | | 3.10 | .08 | | 3.18 | 16 | 2nd Half Paid OCT 31 1949<br>1st Half Paid MAY 31 1949 | 11262 | | 14.31 | | | | | | | | |
| | | | | 20 | | | 3.10 | .08 | | 3.18 | 17 | 2nd Half Paid OCT 31 1949<br>1st Half Paid MAY 31 1949 | | | | | | | | | | | |
| | | | | 20 | | | 3.10 | .08 | | 3.18 | 18 | 2nd Half Paid OCT 31 1949<br>1st Half Paid MAY 31 1949 | | | | | | | | | | | |
| | | | | 20 | | | 3.10 | .08 | | 3.18 | 19 | 2nd Half Paid OCT 31 1949<br>1st Half Paid MAY 31 1949 | | | | | | | | | | | |
| | | | | 20 | | | 3.10 | .08 | | 3.18 | 20 | 2nd Half Paid OCT 31 1949<br>1st Half Paid MAY 31 1949 | 3741 | | | | | | | | | | |
| | | | | 400 | | 0 | 62.00 | 1.60 | | 63.60 | | | | a | 31.80 | | 28.62 | | 3.18 | | | | |

Assessment Roll and Tax List of Real Property in the Town of Shingobee, Cass County, Minnesota, for Taxes for the Year 1948.



Form 5C

| In Whose Name Assessed | To Whom Transferred | Subdivision | Sec. or Lot | Town or Block | Rng. | Number of Acres of Land (Acres) | (100ths) | No. School District | Indicate with check (✓) if land is Tax or No | Indicate with check (✓) if total is Tax or No | Land Exclusive of Structures and Improvements (Dollars) | Buildings and Other Structures (Dollars) | Machinery Permanently Attached to Real Estate (Dollars) | Total True and Full Value (Dollars) | Rural: Homestead Up to $4,000 20% (Dollars) | Rural: Over $4,000 and Non-Homestead 33⅓% (Dollars) | All Other: Homestead Up to $4,000 25% (Dollars) | All Other: Over $4,000 and Non-Homestead 40% (Dollars) | Machinery Permanently Attached to Real Estate 33⅓% (Dollars) | Total Assessed Value (Dollars) | Total Assessed Value as Equalized by the Board of Review (Dollars) | Final Equalized Value (Dollars) |
|---|---|---|---|---|---|---|---|---|---|---|---|---|---|---|---|---|---|---|---|---|---|---|
| Al E. Woock, ~~Helen M.~~ Glenn Witham & Chas J. Eldenpeter | Park Point | | 21 | | | | | 5 | ✓ | | 50 | | | 50 | | | | 20 | | 20 | | |
| " | " | | 22 | | | | | " | " | | 50 | | | 50 | | | | 20 | | 20 | | |
| " | " | | 23 | | | | | " | " | | 50 | | | 50 | | | | 20 | | 20 | | |
| " | " | | 24 | | | | | " | " | | 50 | | | 50 | | | | 20 | | 20 | | |
| " | " | | 25 | | | | | " | " | | 50 | | | 50 | | | | 20 | | 20 | | |
| " | " | | 26 | | | | | " | " | | 50 | | | 50 | | | | 20 | | 20 | | |
| " | " | | 27 | | | | | " | " | | 50 | | | 50 | | | | 20 | | 20 | | |
| " | " | | 28 | | | | | " | " | | 50 | | | 50 | | | | 20 | | 20 | | |
| " | " | | 29 | | | | | " | " | | 50 | | | 50 | | | | 20 | | 20 | | |
| " | " | | 30 | | | | | " | " | | 50 | | | 50 | | | | 20 | | 20 | | |
| " | " | | 31 | | | | | " | " | | 50 | | | 50 | | | | 20 | | 20 | | |
| " | " | | 32 | | | | | " | " | | 50 | | | 50 | | | | 20 | | 20 | | |
| Alfred E. Woock & Selma N. Woock | | | 33 | | | | | " | " | | 50 | | | 50 | | | | 20 | | 20 | | |
| " " " " | | | 34 | | | | | " | " | | 50 | | | 50 | | | | 20 | | 20 | | |
| Al. E. Woock, Glenn Witham & Chas J. Eldenpeter | | | 35 | | | | | " | " | | 50 | | | 50 | | | | 20 | | 20 | | |
| " | | | 36 | | | | | " | " | | 50 | | | 50 | | | | 20 | | 20 | | |
| " | | | 37 | | | | | " | " | | 50 | | | 50 | | | | 20 | | 20 | | |
| " | | | 38 | | | | | " | " | | 50 | | | 50 | | | | 20 | | 20 | | |
| | | | 19 | | | | | | | | | | | | | | | | | | | |
| | | | 20 | | | | | | | | | | | | | | | | | | | |
| | | | | | | | | | | | 900 | | | 900 | | | | 360 | | 360 | | |

continued on next page

Valuations by School Districts as Equalized by Department of Taxation

| Sold for Taxes | District No. ..... Rate ..... Mills (Dollars) | District No. ..... Rate ..... Mills (Dollars) | District No. ..... Rate ..... Mills (Dollars) | District No. 11 Rate ..... Mills (Dollars) | District No. ..... Rate ..... Mills (Dollars) | District No. ..... Rate ..... Mills (Dollars) | Tax including State Homestead ..... Mills ($ cts.) | State Tax on Non-Homestead 2.8 Mills ($ cts.) | Special Taxes ($ cts.) | Total Taxes ($ cts.) | | Paid | When Paid (Month Day Year) | Number of Receipt | March Settlement 1949 ($ cts.) | June Settlement 1949 ($ cts.) | Penalty ($ cts.) | November Settlement 1949 ($ cts.) | Penalty ($ cts.) | Collections to First Monday in January 1950 ($ cts.) | Penalty ($ cts.) | Delinquent on First Monday in January 1950 ($ cts.) | Total Delinquent Tax and Penalty ($ cts.) | Remarks |
|---|---|---|---|---|---|---|---|---|---|---|---|---|---|---|---|---|---|---|---|---|---|---|---|---|
| | | | | 70 | | | 3.10 | 08 | | 3.18 | 1 | 2nd Half Paid / 1st Half Paid | OCT 31 1949 / MAY 31 1949 | 13741 | | | | | | | | | | |
| | | | | 70 | | | 3.10 | 08 | | 3.18 | 2 | 2nd Half Paid / 1st Half Paid | OCT 31 1949 / MAY 31 1949 | | | | | | | | | | | |
| | | | | 70 | | | 3.10 | 08 | | 3.18 | 3 | 2nd Half Paid / 1st Half Paid | OCT 31 1949 / MAY 31 1949 | | | | | | | | | | | |
| | | | | 70 | | | 3.10 | 08 | | 3.18 | 4 | 2nd Half Paid / 1st Half Paid | OCT 31 1949 / MAY 31 1949 | | | | | | | | | | | |
| | | | | 70 | | | 3.10 | 08 | | 3.18 | 5 | 2nd Half Paid / 1st Half Paid | OCT 31 1949 / MAY 31 1949 | 13741 | | | | 23.85 | | | | | | |
| | | | | 70 | | | 3.10 | 08 | | 3.18 | 6 | 2nd Half Paid / 1st Half Paid | OCT 31 1949 / MAY 31 1949 | | | | | | | | | | | |
| | | | | 70 | | | 3.10 | 08 | | 3.18 | 7 | 2nd Half Paid / 1st Half Paid | OCT 31 1949 / MAY 31 1949 | | | | | | | | | | | |
| | | | | 70 | | | 3.10 | 08 | | 3.18 | 8 | 2nd Half Paid / 1st Half Paid | OCT 31 1949 / MAY 31 1949 | | | | | | | | | | | |
| | | | | 70 | | | 3.10 | 08 | | 3.18 | 9 | 2nd Half Paid / 1st Half Paid | OCT 31 1949 / MAY 31 1949 | | | | | | | | | | | |
| | | | | 70 | | | 3.10 | 08 | | 3.18 | 10 | 2nd Half Paid / 1st Half Paid | OCT 31 1949 / MAY 31 1949 | 11882 | | 28.62 | | | | | | | | |
| | | | | 70 | | | 3.10 | 08 | | 3.18 | 11 | 2nd Half Paid / 1st Half Paid | OCT 31 1949 / MAY 31 1949 | | | | | | | | | | | |
| | | | | 70 | | | 3.10 | 08 | | 3.18 | 12 | 2nd Half Paid / 1st Half Paid | OCT 31 1949 / MAY 31 1949 | | | | | | | | | | | |
| | | | | 70 | | | 3.10 | 08 | | 3.18 | 13 | 2nd Half Paid / 1st Half Paid | OCT 31 1949 / MAY 31 1949 | | | | | | | | | | | |
| | | | | 70 | | | 3.10 | 08 | | 3.18 | 14 | 2nd Half Paid / 1st Half Paid | OCT 31 1949 / MAY 31 1949 | | | | | | | | | | | |
| | | | | 70 | | | 3.10 | 08 | | 3.18 | 15 | 2nd Half Paid / 1st Half Paid | OCT 31 1949 / MAY 31 1949 | 13741 | | | | | | | | | | |
| Abatement #1148 | | | | ~~70~~ 10 | | | ~~3.10~~ 1.56 | ~~08~~ 04 | | ~~3.18~~ 1.60 | 16 | 1st Half Paid | MAY 31 1949 | | | | | | | | | | | 1.58 Abated |
| | | | | ~~70~~ 10 | | | ~~3.10~~ 1.56 | ~~08~~ 04 | | ~~3.18~~ 1.60 | 17 | 1st Half Paid | MAY 31 1949 | | | | | | | | | | | 1.58 " |
| | | | | ~~70~~ 10 | | | ~~3.10~~ 1.56 | ~~08~~ 04 | | ~~3.18~~ 1.60 | 18 | 1st Half Paid | MAY 31 1949 | | | | | | | | | | | 1.58 " |
| | | | | | | | | | | | 19 | | | | | | | | | | | | | |
| | | | | | | | | | | | 20 | | | | | | | | | | | | | |
| | | | 5580 | | | | | | | | | | | | | | | | | | | | | |
| | | | 114 | ~~360~~ | | 0 | 55.80 | 1.44 | | 57.24 | | | | | | 28.62 | | 23.85 | | | | | | 4.74 |

Assessment Roll and Tax List of Real Property in the ..... of Shingobee ....., Cass County, Minnesota, for Taxes for the Year 1948.



Form 5C—Rural Semi-Rural, Urban

| Ballard Creamery Beaulieu Gitchie Junction Co Smokey Hollow Walker | Quarrillo Charlton Beach Transient Beach | Sunset Park Point Bay View Heights Balfour to Shingobee |
|---|---|---|

| | IN WHOSE NAME ASSESSED | TO WHOM TRANSFERRED | DESCRIPTION OF PROPERTY: SUBDIVISION | Sec. or Lot | Town or Block | Rng. | Number of Acres of Land: Acres | 100ths | No. School District | Indicate Homestead by Yes | Indicate Agricultural Land by Yes | TRUE AND FULL VALUATIONS: LAND Exclusive of Structures and Improvements | BUILDINGS and Other Structures | MACHINERY Permanently Attached to Real Estate | TOTAL True and Full Value | ASSESSED VALUATIONS: RURAL: Homestead Up to $4,000 20% | RURAL: Over $4,000 Non-Homestead 33⅓% | ALL OTHER: Homestead Up to $4,000 25% | ALL OTHER: Over $4,000 Non-Homestead 40% | MACHINERY Permanently Attached to Real Estate 33⅓% | TOTAL ASSESSED VALUE | Total Assessed Value as Equalized by the Board of Review | FINAL EQUALIZED VALUE |
|---|---|---|---|---|---|---|---|---|---|---|---|---|---|---|---|---|---|---|---|---|---|---|---|
| | | | | | | | Acres | 100ths | | | | Dollars | Dollars | Dollars | Dollars | Dollars | Dollars | Dollars | Dollars | Dollars | Dollars | Dollars | Dollars |
| 1 | Al E. Woock, Glenn Williams & C. J. Edemption | | Park Point | Outlot | A | | | | 6 | No | | 50 | | | 50 | | | | 20 | | 20 | | |
| 2 | " | | | " | B | | | | " | " | | 50 | | | 50 | | | | 20 | | 20 | | |
| 3 | " | | | " | C | | | | " | " | | 50 | | | 50 | | | | 20 | | 20 | | |
| 4 | " | | | " | D | | | | " | " | | 50 | | | 50 | | | | 20 | | 20 | | |
| 5 | | | | | | | | | | | | | | | | | | | | | | | |
| 6 | | | | | | | | | | | | | | | | | | | | | | | |
| 7 | | | | | | | | | | | | | | | | | | | | | | | |
| 8 | | | | | | | | | | | | | | | | | | | | | | | |
| 9 | | | | | | | | | | | | | | | | | | | | | | | |
| 10 | | | | | | | | | | | | | | | | | | | | | | | |
| 11 | | | | | | | | | | | | | | | | | | | | | | | |
| 12 | | | | | | | | | | | | | | | | | | | | | | | |
| 13 | | | | | | | | | | | | | | | | | | | | | | | |
| 14 | | | | | | | | | | | | | | | | | | | | | | | |
| 15 | | | | | | | | | | | | | | | | | | | | | | | |
| 16 | | | | | | | | | | | | | | | | | | | | | | | |
| 17 | | | | | | | | | | | | | | | | | | | | | | | |
| 18 | | | | | | | | | | | | | | | | | | | | | | | |
| 19 | | | | | | | | | | | | | | | | | | | | | | | |
| 20 | | | | | | | | | | | | | | | | | | | | | | | |
| | | | | | | | | | | | | 200 | | | 200 | | | | 80 | | 80 | | |

| | SOLD FOR TAXES | VALUATIONS BY SCHOOL DISTRICTS AS EQUALIZED BY DEPARTMENT OF TAXATION: District No. ..... Rate ..... ..... Mills | District No. ..... Rate ..... ..... Mills | District No. ..... Rate ..... ..... Mills | District No. 5 Rate 66 ..... Mills | District No. ..... Rate ..... ..... Mills | District No. ..... Rate ..... ..... Mills | Tax including State Homestead ..... Mills | State Tax on Non-Homestead 2.5 Mills | SPECIAL TAXES | TOTAL TAXES | PAID | WHEN PAID | Number of Receipt | March Settlement 1949 | June Settlement 1949 | Penalty | November Settlement 1949 | Penalty | Collections to First Monday in January 1950 | Penalty | Delinquent on First Monday in January 1950 | Total Delinquent Tax and Penalty | REMARKS |
|---|---|---|---|---|---|---|---|---|---|---|---|---|---|---|---|---|---|---|---|---|---|---|---|
| | | Dollars | Dollars | Dollars | Dollars | Dollars | Dollars | $ cts. | $ cts. | $ cts. | $ cts. | | Month Day Year | | $ cts. | $ cts. | $ cts. | $ cts. | $ cts. | $ cts. | $ cts. | $ cts. | |
| 1 | Apartment #1448 | | | | 70 | | | ~~1.56~~ 1.40 | ~~04~~ 04 | | ~~1.60~~ 1.44 | 1st Half Paid | MAY 31 1949 | | | | | | | | | | 1.58 Abated |
| 2 | " | | " | | ~~70~~ | | | ~~1.56~~ 1.40 | ~~04~~ 04 | | ~~1.60~~ 1.44 | 1st Half Paid | MAY 31 1949 | | | | | | | | | | 1.58 " |
| 3 | " | | " | | ~~70~~ | | | ~~1.56~~ 1.40 | ~~04~~ 04 | | ~~1.60~~ 1.44 | 1st Half Paid | MAY 31 1949 | 111282 | | 6.36 | | | Park Board -.36 | | | | 1.58 " |
| 4 | " | | " | | ~~70~~ | | | ~~1.18~~ 1.06 | ~~02~~ 02 | | ~~1.20~~ 1.08 | 1st Half Paid | MAY 31 1949 | | | | | | | | | | 1.98 " |
| 5 | | | | | | | | | | | | | | | | | | | | | | | |
| 6 | | | | | | | | | | | | | | | | | | | | | | | |
| 7 | | | | | | | | | | | | | | | | | | | | | | | |
| 8 | | | | | | | | | | | | | | | | | | | | | | | |
| 9 | | | | | | | | | | | | | | | | | | | | | | | |
| 10 | | | | | | | | | | | | | | | | | | | | | | | |
| 11 | | | | | | | | | | | | | | | | | | | | | | | |
| 12 | | | | | | | | | | | | | | | | | | | | | | | |
| 13 | | | | | | | | | | | | | | | | | | | | | | | |
| 14 | | | | | | | | | | | | | | | | | | | | | | | |
| 15 | | | | | | | | | | | | | | | | | | | | | | | |
| 16 | | | | | | | | | | | | | | | | | | | | | | | |
| 17 | | | | | | | | | | | | | | | | | | | | | | | |
| 18 | | | | | | | | | | | | | | | | | | | | | | | |
| 19 | | | | | | | | | | | | | | | | | | | | | | | |
| 20 | | | | | | | | | | | | | | | | | | | | | | | |
| | | 1.40 | 80 | | 1.40 | | | 1240 | 30 | | 1272 | | | | 6 | 6.36 | | | | | | | 1.72 |

Form 10

| | IN WHOSE NAME ASSESSED | TO WHOM TRANSFERRED | DESCRIPTION OF PROPERTY: SUBDIVISION | Sec. or Lot | Town or Block | Rng. | Number of Acres of Land (Acres / 100ths) | No. School District | Indicate Homestead Tax by Yes | Indicate Agricultural Tax by Yes | TRUE AND FULL VALUATIONS: LAND Exclusive of Structures and Improvements (Dollars) | BUILDINGS and Other Structures (Dollars) | MACHINERY Permanently Attached to Real Estate (Dollars) | TOTAL True and Full Value (Dollars) | ASSESSED VALUATIONS: RURAL: Homestead Up to $4,000 20% (Dollars) | RURAL: Over $4,000 and Non-Homestead 33⅓% (Dollars) | ALL OTHER: Homestead Up to $4,000 25% (Dollars) | ALL OTHER: Over $4,000 and Non-Homestead 40% (Dollars) | MACHINERY Permanently Attached to Real Estate 33⅓% (Dollars) | TOTAL ASSESSED VALUE (Dollars) | Total Assessed Value as Equalized by the Board of Review (Dollars) | FINAL EQUALIZED VALUE (Dollars) |
|---|---|---|---|---|---|---|---|---|---|---|---|---|---|---|---|---|---|---|---|---|---|---|
| 1 | | | | | | | | | | | | | | | | | | | | | | |
| 2 | | | | | | | | | | | | | | | | | | | | | | |
| 3 | | | | | | | | | | | | | | | | | | | | | | |
| 4 | | | | | | | | | | | | | | | | | | | | | | |
| 5 | | | | | | | | | | | | | | | | | | | | | | |
| 6 | | | | | | | | | | | | | | | | | | | | | | |
| 7 | | | | | | | | | | | | | | | | | | | | | | |
| 8 | | | | | | | | | | | | | | | | | | | | | | |
| 9 | | | | | | | | | | | | | | | | | | | | | | |
| 10 | | | | | | | | | | | | | | | | | | | | | | |
| 11 | | | | | | | | | | | | | | | | | | | | | | |
| 12 | | | | | | | | | | | | | | | | | | | | | | |
| 13 | | | | | | | | | | | | | | | | | | | | | | |
| 14 | | | | | | | | | | | | | | | | | | | | | | |
| 15 | | | | | | | | | | | | | | | | | | | | | | |
| 16 | | | | | | | | | | | | | | | | | | | | | | |
| 17 | | | | | | | | | | | | | | | | | | | | | | |
| 18 | | | | | | | | | | | | | | | | | | | | | | |
| 19 | | | | | | | | | | | | | | | | | | | | | | |
| 20 | | | | | | | | | | | | | | | | | | | | | | |

VALUATIONS BY SCHOOL DISTRICTS AS EQUALIZED BY DEPARTMENT OF TAXATION

| | SOLD FOR TAXES | District No. ..... Rate ..... Mills (Dollars) | District No. ..... Rate ..... Mills (Dollars) | District No. ..... Rate ..... Mills (Dollars) | District No. 5 Rate 15.01 Mills (Dollars) | District No. 8 Rate 17.2 Mills (Dollars) | District No. ..... Rate ..... Mills (Dollars) | Tax including State Homestead ..... Mills ($ cts.) | State Tax on Non-Homestead 3.86 ..... Mills ($ cts.) | SPECIAL TAXES ($ cts.) | TOTAL TAXES ($ cts.) | | PAID | WHEN PAID Month Day Year | Number of Receipt | March Settlement 1949 ($ cts.) | June Settlement 1949 ($ cts.) | Penalty ($ cts.) | November Settlement 1949 ($ cts.) | Penalty ($ cts.) | Collections to First Monday in January 1950 ($ cts.) | Penalty ($ cts.) | Delinquent on First Monday in January 1950 ($ cts.) | Total Delinquent Tax and Penalty ($ cts.) | REMARKS |
|---|---|---|---|---|---|---|---|---|---|---|---|---|---|---|---|---|---|---|---|---|---|---|---|---|---|---|
| 1 | | | | | | | | | | | | 1 | | | | | | | | | | | | | | |
| 2 | | | | | | | | | | | | 2 | | | | | | | | | | | | | | |
| 3 | | | | | | | | | | | | 3 | | | | | | | | | | | | | | |
| 4 | | | | | | | | | | | | 4 | | | | | | | | | | | | | | |
| 5 | | | | | | | | | | | | 5 | | | | | | | | | | | | | | |
| 6 | | | | | | | | | | | | 6 | | | | | | | | | | | | | | |
| 7 | | | | | | | | | | | | 7 | | | | | | | | | | | | | | |
| 8 | | | | | | | | | | | | 8 | | | | | | | | | | | | | | |
| 9 | | | | | | | | | | | | 9 | | | | | | | | | | | | | | |
| 10 | Grand Total | | | | | | | | | | | 10 | | | | | | | | | | | | | | |
| 11 | | | | H 14478 | 10116 | 20264 | | | | | | 11 | | | | | | | | | | | | | | |
| 12 | | | | NH 39204 | 23588 | 52162 | | | | | | 12 | | | | | | | | | | | | | | |
| 13 | | | | 43682 | 34704 | 75526 | | | | | | 13 | | | | | | | | | | | | | | |
| 14 | | | | | | | | | | | | 14 | | | | | | | | | | | | | | |
| 15 | | | | | | | a 6988 | 12 | 20546 | | 12900 | 86 | 15 | | | | | | | | | | | | | |
| 16 | | | | | | | na 5907 | 28 | | | | | 16 | | | | | | | | | | | | | |
| 17 | | | | | | | 12,895 | 40 | | | | | 17 | | | | | | | | | | | | | |
| 18 | | | | | | | | | | | | | 18 | | | | | | | | | | | | | |
| 19 | | | | | | | | | | | | | 19 | | | | | | | | | | | | | |
| 20 | | | | | | | | | | | | | 20 | | | | | | | | | | | | | |