INDEX TO SECTIONS

SECTION	PAGE
Sec. 1	
" 2	
" 3	
" 4	
" 5	
" 6	
" 7	
" 8	
" 9	
" 10	
" 11	
" 12	
" 13	
" 14	
" 15	
" 16	
" 17	
" 18	
" 19	
" 20	
" 21	
" 22	
" 23	
" 24	
" 25	
" 26	
" 27	
" 28	
" 29	
" 30	
" 31	
" 32	
" 33	
" 34	
" 35	
" 36	

For Convenience of Auditor in Showing Boundaries of School Districts

Township No. 141 + 142 *Range No.* 31 *Mer. P. M.*

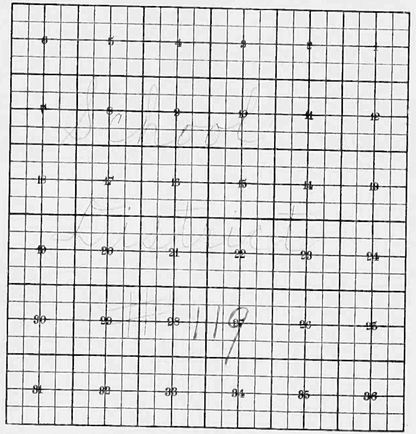

Returns Showing Grain Received in or Handled by Elevators, Warehouses and Mills in the ..... of ..... in the County of ..... for the Year Ending May 1, 1962.

NAMES OF OWNERS	ADDRESS	SUBDIVISION 1 Bushels of Wheat	Bushels of Soy Beans	Bushels of Flax	Total Subdivision 1 No. Bushels	★ Tax of ½ Mill per Bushel Dollars	Cts.	SUBDIVISION 2 Bushels of Corn	Bushels of Barley	Bushels of Rye	Bushels of Oats	Bushels of Buckwheat	Bushels of all Other Grains	Total Subdivision 2 No. Bushels	★ Tax of ½ Mill Per Bushel Dollars	Cts.	★ Total Tax Dollars	Cts.	REMARKS

Note ★ Assessors will not fill these Columns

SUMMARY OF TAX COLLECTION

Original Levy	$ 73,968.12		
Additions	$ 227.54		
		$	
Abatements		$ 1364.86	
		$ 72830.80	

COLLECTIONS

March Settlement	$ 9043.08		
June Settlement	$ 38368.43		
November Settlement	$ 21063.11		
January Settlement	$ 1904.46	$ 70,379.08	
		$	
Over Collected	$ 245.44		
Under Collected	$		
Delinquent	$ 2677.26	$	
Total			$ 72830.80

TABULAR SCHEDULE OF VALUATIONS

LEVIED IN THE Town OF Longville

RATES AND TAXES

COUNTY OF CASS, STATE OF MINNESOTA

School District No.	Valuation by School Districts: Agricultural Lands (Dollars)	Non-Agricultural Lands (Dollars)	Personal Property (Dollars)	Total Value of all Property except Money and Credits (Dollars)	Rate of State Taxes: Total Rate of State Tax (Mills)	Rate of County Taxes: Rev. (Mills)	B.& B. (Mills)	Welfare (Mills)	Welfare Bonds and Int. Def. (Mills)	OERA (Mills)	Co. Nurse (Mills)	Total Rate of County Tax (Mills)	Rate of Town Taxes: Rev. (Mills)	B.& B. (Mills)	State Loan (Mills)	Fire Com. (Mills)	(Mills)	(Mills)	(Mills)	Total Rate of Town Tax (Mills)
119	101,199	151,331	a 34,549 na 350,571	284,046	11. 8.31	32.07	20.	49.74	13.67	5.29	.91	125.51	2.	10.		3.	2.			17.
					N.H. 5.54 16.85			E.H. Bldg Civil Defense Agriculture Drainage				2. .37 .5 .96								

School District No.	Rate of County Taxes: Local (1 Mill)	Special (Mills)	Bldg. (Mills)	Deficiency (Mills)	Tuition (Mills)	Transportation (Mills)	C.O.	B&B	OERA	Bldg	Rate of School Taxes: Total Rate of Sch'l Tax (Mills)	Total Rate of all Taxes (Mills)
119	25.	30.93				15.84	3.43	2.64		10.56	88.4	239.22
	50.	30.93				15.84	3.43	2.64		10.56	113.4	264.22
										Bldg		
	P.P. excluding State rate									119 a		230.91
										na		255.91

Assessed Value	Rural	All Other	Personal Property	Total
Homestead	70,854	6419		77,273
Non-Homestead	144,912	10,345	31,516	206,773
Total	215,766	16,764	31,516	284,046
		C2	13,706	
		Other	17,810	
			31,516	

TAXES LEVIED

Local 1 Mill and Special School Taxes by Districts

Local 1 Mill	Special	State Loan	Def.	C.O.	B&B	OERA	Bldg.	Total School Taxes
	26,165		32,307	16,578	35,898	27,630	110,519	42,511 77
	89,694		55,847	28,450	61,530	47,358	189,434	283,425 59
	115,859		87,854	44,928	97,428	74,988	299,953	295,943 36

County: E.H. Bldg 568 09; Civil defense 105 10; Agriculture 142 07; Drainage 272 65; 35,649 65

All Other Taxes

Funds	Rate	Amounts
State — Non-Homestead,		16,487 78
State — Homestead,		22,465 4
County Revenue,		91,093 6
County Road and Bridge,		56,809 3
County Welfare,		141,128 40
Bonds and Interest Welfare Def		3,882 00
OERA		15,212 60
Co Nurse		2,584 48
Town Revenue,		5,681 0
Town Road and Bridge,		28,404 6
Town State Loan,		
Fire		8,521 3
Cemetery		5,681 0
		48,287 9
School Local 1 Mill,		
School Special,		115,859 5
School State Loan,		
Deficiency		
Tuition		
Transportation		
C.O.		44,992 8
B&B		97,428
OERA		74,988
Bldg.		299,953
		295,943 36
		739,681 2

Total Taxes Real Estate 656,789 60
Pers. Prop. 82,878 52
Total 739,681 2

Total Levy, $ 739,681 2

Total Number of Acres 13,127.08

State of Minnesota, } ss.
COUNTY OF CASS

I, L. C. Peterson, County Auditor of said County and State aforesaid, do hereby certify that the foregoing is a true and correct Schedule, showing the valuation of all the taxable property, in the Town of Longville in said County, the several rates of Taxation and Totals of the several Tax Funds levied thereon for the year A. D. 1963.

Witness my hand and official seal, this 28th day of January A. D. 1963.

L. C. Peterson
County Auditor
By Helen Nelson, Deputy

SEAL

Real Estate

Bell & Howell Microfilm Guide
Document Imaging Division
Bell & Howell Company
Micrographics Division
Chicago
Springfield
Sydney
Bell & Howell

COLLECTIONS OF TAXES OF 196 2 Town OF Shingobee CASS COUNTY, MINNESOTA

FUNDS	MARCH SETTLEMENT 19 63	JUNE SETTLEMENT 19 63	NOV. SETTLEMENT 19 63	Amount Collected from Nov. 19 63 to the first Monday in Jan. 19 64	REDUCTIONS		Total Reductions and Collected	BALANCE UNCOLLECTED	ADDITIONS		Total Uncollected to First Monday in January, 19
State—Non-Homestead,	151 85	186 87	465 67	3992							
State—Homestead,	186 93	1217 51	665 35	6190							
County Revenue,	1059 71	4735 34	2587 81	24114							
County Road and Bridge,	692 05	2953 13	1613 85	15008							
County Welfare,	1721 14	7344 43	4013 05	37344							
County Bond and Interest, Jetty Lake	473 02	2018 46	1103 07	10279							
P & R 4	183 05	781 10	426 86	3978							
Co Nurse	31 49	134 37	73 44	684							
C W Bldg	69 20	295 32	161 39	1504							
Town Revenue,	69 21	295 33	161 39	1504							
Town Road and Bridge,	346 03	1476 56	806 93	7519							
Town State Loan,											
Fire	103 81	442 97	242 07	2256							
Cem	69 21	295 32	161 39	1504							
School Local 1 Mill,											
School Special,	1579 24	5800 10	3316 66	33494							
School State Loan,											
Deficiency	1070 26	4567 02	2495 82	23256							
Tuition											
Transportation											
C O	548 10	2338 87	1278 17	11912							
B & S	118 69	506 46	276 77	2578							
P & R 4	91 35	389 82	213 03	1985							
Bldg	365 40	1559 25	852 12	7940							
C W Bldg	12 80	54 64	29 86	282							
Agric Agent	17 30	73 82	40 35	371							
Tramp	33 22	141 75	77 46	722							
	7043 08	33368 43	21002 11	199446							

		LOCAL 1 MILL	SPECIAL	STATE LOAN	Deficiency	C O	B & S	P & R 4	Bldg		TOTALS
MARCH SETTLEMENT	School District No.										
	119 a		1392 89		186 68	95 60	20 70	15 93	63 73		533 53
	119 na		187 35		1 33 58	452 50	97 99	75 42	301 67		9239 51
	Totals		1579 24		1870 26	548 10	118 69	91 35	365 40		9773 04
JUNE SETTLEMENT	School District No.										
	119 a		1582 72		1958 15	1002 81	217 15	167 14	668 54		5596 51
	119 na		4217 38		2608 87	1336 06	289 31	222 68	890 71		9565 01
	Totals		5800 10		4567 02	2338 87	506 46	389 82	1559 25		15161 52
NOVEMBER SETTLEMENT	School District No.										
	119 a		717 98		884 28	454 91	98 50	75 82	303 28		2538 77
	119 na		2598 68		1611 54	823 26	178 27	137 21	548 84		5892 80
	Totals		3316 66		2495 82	1278 17	276 77	213 03	852 12		8432 57
NOVEMBER to JANUARY	School District No.										
	119 a		41 02		50 74	26 09	5 62	4 33	17 32		145 13
	119 na		293 92		181 82	93 12	20 16	15 52	62 08		666 62
	Totals		334 94		232 56	119 12	25 78	19 85	79 40		811 65
ADDITIONS	School District No.										
	Totals										
REDUCTIONS	School District No.										
	Totals										

Ballot Box Bd
Octonee Guides
Commissioners Proceedings
Bench Bar Patrons Bar Points Springs Judiciary Bar-a-Lite

Real Estate

Real Estate

Assessor's Return of Exempt Real Property in the ..... of ..... County of ....., Minnesota, for the Year 1962

FORM 2 HILLSBOROUGH CO., MINNEAPOLIS

NAMES OF OWNERS	DESCRIPTION: SUBDIVISION	Sec. or Lot	Town or Block	Range	No of Acres: Acres	No of Acres: Tenths	FOR WHAT PURPOSE USED	TRUE AND FULL VALUATIONS: LAND Exclusive of Structures and Improvements (Dollars)	BUILDINGS and Other Structures (Dollars)	MACHINERY Permanently Attached to Real Estate (Dollars)	TOTAL True and Full Value (Dollars)	ASSESSED VALUATIONS: Rural Including Machinery 33⅓%	All Other 40%	REMARKS
Independent Consolidated School District #5	E½/NE¼/SW¼	1	141	31	20	–	School forest	180			180	60		
Independent Consolidated School District #119	N½/NW¼/SE¼	1	141	31	20	–	School forest	180			180	60		
St Cloud Children's Home / 1½ acres	1.5 acres of W½ of Sort Lots	4	141	31	1.5		Church Property	45			45	15		
/ St Cloud – A Religious Corporation	4.1 acres of Sort Lots	4	141	31	4.1		Church Property	33			33	11		
Same	SE¼/NE¼ less 2.92 acres R/R	5	141	31	37.08		church property	279			279	93		
Catholic Church		13	142	31			church	102	1200		1302	434		
Episcopal Diocese of Duluth		13	142	31			church, hall & rectory	50	2350		2400	800		
Village of Walker	N 532' of SE¼ SE¼ less N 515.5' of East 1000	21	142	31			village public property Cemetery.	102			102	34		
Village of Walker	N 515.5' of E 1000' of SE¼/SE¼	21	142	31			Cemetery	102			102	34		
County of Cass	3.67 acres gov't lot 4	22	142	31			highway garage	150	24000		24150	8050		
											2877	959		

Assessor's Return of Exempt Real Property in the ..... of ..... County of ....., Minnesota, for the Year 1962

FORM 2 MILLER-DAVIS CO. MINNEAPOLIS

NAMES OF OWNERS	DESCRIPTION: SUBDIVISION	Sec. or Lot	Town or Block	Range	No. of Acres: Acres	No. of Acres: 100ths	FOR WHAT PURPOSE USED	TRUE AND FULL VALUATIONS: LAND Exclusive of Structures and Improvements Dollars	BUILDINGS and Other Structures Dollars	MACHINERY Permanently Attached to Real Estate Dollars	TOTAL True and Full Value Dollars	ASSESSED VALUATIONS: Rural Including Machinery 33⅓%	All Other 40%	REMARKS
Ind School dist #5	100' of S 66' of S 66'	22	142	31	[illegible]		School use	324			324	108		
Village of Walker	1.5 acres of S 66' of S 66' lies south	22	142	31	1.5		Park use	39			39	13		
Village of Walker	S 66' of N 66'	27	142	31	10		Dump grounds	474			474	158		
								2761.0				919.70		

Assessor's Return of Exempt Real Property in the ..... of ..... County of ....., Minnesota, for the Year 1962

FORM 2 MILLER-DAVIS CO. MINNEAPOLIS

NAMES OF OWNERS	DESCRIPTION: SUBDIVISION	Sec. or Lot	Town or Block	Range	No. of Acres: Acres	No. of Acres: 100ths	FOR WHAT PURPOSE USED	TRUE AND FULL VALUATIONS: LAND Exclusive of Structures and Improvements Dollars	BUILDINGS and Other Structures Dollars	MACHINERY Permanently Attached to Real Estate Dollars	TOTAL True and Full Value Dollars	ASSESSED VALUATIONS: Rural Including Machinery 33⅓%	All Other 40%	REMARKS

Assessment Roll and Tax List of Real Property in the Town of Kabekona, Cass County, Minnesota, for Taxes for the Year 1962.

© MILLER-DAVIS CO., MINNEAPOLIS

* Indicate Type of Property: R-Residential, C-Commercial, I-Industrial, U-Utility, F-Farm, L-Lakeshore, T-Timber, M-Mineral

	IN WHOSE NAME ASSESSED	DESCRIPTION OF PROPERTY: SUBDIVISION	Sec. or Lot	Town or Block	Rng.	Number of Acres of Land (Acres / 100ths)	No.	School District	Indl. Mdse. Stmd. Yes or No	Agrl. Mdse. Stmd. Yes or No	Indl. Rate Type of Yes or No	* Type of Property	TRUE AND FULL VALUATIONS: LAND (+ 25% / 50%)	BUILDINGS Exclusive of Structures and Improvements	MACHINERY Permanently Attached to Real Estate	Total True and Full Value	ASSESSED VALUATIONS: RURAL: Homestead Up to $4,000 20%	RURAL: Over $4,000 and Non-Homestead 33⅓%	ALL OTHER: Timber Land Class 3a 20%	ALL OTHER: Homestead Up to $4,000 25%	ALL OTHER: Over $4,000 and Non-Homestead 40%	ALL OTHER: MACHINERY Permanently Attached to Real Estate 33⅓%	ALL OTHER: Seasonal and Recreational Cabins 33⅓%	TOTAL ASSESSED VALUE	Total Assessed Value as Equalized by the Board of Review	FINAL EQUALIZED VALUE	REMARKS
						Acres / 100ths							Dollars	Dollars	Dollars	Dollars	Dollars	Dollars	Dollars	Dollars	Dollars	Dollars	Dollars	Dollars	Dollars	Dollars	
	Bernice M. Bonga	332' x 186.5' x 364' x 127' ± SE¼ of SW¼	1	144	31	1.25	119		no	yes	T		30			30	6							6			
2	Ralph H. Dorgan	Govt Lot 2				24.19			no	no	L		540	360		540		180									
3	Bernice M. Bonga	W. 70 of 300' x 145' x 365' x 150' ± SE¼ of SE¼				1.15			yes	no	R		75 / 30	1155 / 790		1230 / 820	246 / 164							120 / 164		180 / 246	
4		SE¼ of NE¼																									
5	Anna J. Bjorklund	All Lot 7 lies W. 210' ± less 8 ac.				7.40			no	no	L		300 / 200	1478 / 1785		1778 / 1985		593 / 395						395		593	
6	Alvin + Keva Karsjen	297' x 336' of Govt Lot 7				2			yes	no	R		30 / 30	990 / 660		1020 / 690	207 / 138							138		207	
7																											
8																											
9	Ralph A. + Hazel Elliott	Govt Lot 6				26.50			no	no	C		1300 / 700	11,590 / 7,893		12,890 / 8,593	800	2964 / 1331						2331		3764	
10	Ind. School District #5	E½ of NE¼ of SW¼																									
11	Lute W. Green + Wesley Anderson	364' x 145' x 365' x 150' of E½ of E½ (less W. 70')				1.15			yes	no	R		75 / 50	1388 / 725		1463 / 775	293 / 155							185		293	
12	Eugene R. + Jane E. Craig	SW¼ of SW¼				40			no	yes	T		240			240		80						80			
13	James M. + Dorothy Fein	N. + E. ½ of HY. 371 ± SE¼ of SW¼				10			yes	no	R		300 / 200	1350 / 900		1650 / 1100	330 / 220							220		330	
14	Janet H. + John Hopen, Jr.	SE¼ of SW¼ S. + W. of HY. 371 less 3½ ± 150' x 300' x 150' x 150' x 300' x 145' x 150' x 150' less 5 ac.				26.78			yes	no	R		990 / 220	1385 / 985		1885 / 1205	377 / 241							241		362	
15	J. H. + Merle M. Mayne + Mabel L. Mitchell	Govt Lot 8 less 5 ac.				21.15			no	yes	C		1095 / 1050	3615 / 965	5423 / 1848	8446 / 3863	605 / 493	1808 / 1205						1608		2413	
16	Roy F. + Borghild Halvorson	W. 216' of Govt Lot 7 less W. 24'				10.03			no	no	L		195 / 130	3095 / 2063		3290 / 2193							1097 / 731	731	1097		
17	W. H. + Lorna B. Mallory	S½ of NW¼ of SE¼				20				no	T		201			201		67						67			
18	Ind. Cons. School Dist. #5	N½ of NW¼ of SE¼																									
19	Otto J. Kuepke	SE¼ of SE¼ less 1.44 ac.				38.56			no	yes	T		246			246		82						82			
20	Paul E. Erickson	915' x 150' x 300' x 150' of S. + W. of Hy. #371 / SE¼ of SW¼ S. + W. of Hy. #371				1.10			no	yes	T		51			51		17						17			
						24.26							4015 / 2493	19501 / 29255		23516 / 34848	2149 / 2849	2697 / 5791					1097	6943 / 9737		9524 / 9737	

(CONT NEXT PAGE)

Cass County, Minnesota, for Taxes for the Year 1962.

	SOLD FOR TAXES	VALUATIONS BY SCHOOL DISTRICTS AS EQUALIZED BY DEPARTMENT OF TAXATION: District No. 2147 Rate 26.15 Mills	District No. 237.25 Rate Mills	District No. 2964 Rate Mills	District No. Rate Mills	District No. Rate Mills	The Indicated State Homestead	State Tax on Non-Homestead 8.54 Mills	SPECIAL TAXES	SPECIAL TAXES	TOTAL TAXES	PAID	WHEN PAID (Month Day Year)	Number of Receipt	March Settlement 1963	June Settlement 1963	Penalty	November Settlement 1963	Penalty	Collections to First Monday in January 1964	Penalty	Delinquent on First Monday in January 1964	Total Delinquent Tax and Penalty	REMARKS
		Dollars	Dollars	Dollars	Dollars	Dollars	$ cts.	$ cts.	$ cts.	$ cts.	$ cts.				$ cts.	$ cts.	$ cts.	$ cts.	$ cts.	$ cts.	$ cts.	$ cts.	$ cts.	
1		#6					144				144	1st HALF PAID	MAY 27 1963	9794		144								
												2nd HALF PAID	OCT 31 1963	24944										
2			180				4756	154			4910	1st HALF PAID	MAY 27 1963	13200		2455		2455						
3		#246					6500				6500	1st HALF PAID	MAY 27 1963	9794		3250						$3250	3875	
4																								
5			593				15668	506			16174	PAID IN FULL	SEP 18 1963	1839				16174	4.85				
6		#207					5470				5470	PAID IN FULL	MAY 31 1963	17433		5476								
7																								
8																								
9		#800 / 2964					39452	2532			10184	1st HALF PAID / 2nd HALF PAID	MAY 29 1963 / SEP 27 1963	13074 / 18557		5092		5092					
10																								
11		#293					7742				7742	PAID IN FULL	MAY 6 1963	8503		7742								
12			80				1914	68			1982	PAID IN FULL	APR 22 1963	1907		1982								
13		#330					8720				8720	1st HALF PAID / 2nd HALF PAID	MAY 27 1963 / OCT 31 1963	1907 / 17999		4360		4360						
14		#362					9564				9564	1st HALF PAID / 2nd HALF PAID	MAY 31 1963 / AUG 7 1963	9939 / 12607		4782		4782						
15		#605 / 1808					63756	1544			65300	1st HALF PAID / 2nd HALF PAID	MAY 2 1963 / JAN 2 1963	17499		32650	980	32650						
16			1097				26242	936			27178	1st HALF PAID / 2nd HALF PAID	MAY 6 1963 / JUL 10 1963	9446 / 14842		13589		13589						
17			67				1602	58			1660	PAID IN FULL	APR 29 1963	8344		1660								
18																								
19			821				1962	70			2032	PAID IN FULL	MAY 9 1963	8783		2032								
20		#17					406	14			420													
		#6	#2849	#2964			32270															42	#62	
		1349	504	= 6881			321635	588			259780					98366		157652				3742		
		1349	8388	= 9737			253998																	

Assessment Roll and Tax List of Real Property in the Town of Remer

Form 5C · MILLER-DAVIS CO./MINNEAPOLIS

* Indicate Type of Property: R-Residential, C-Commercial, I-Industrial, U-Utility, F-Farm, L-Lakeshore, T-Timber, M-Mineral

Cass County, Minnesota, for Taxes for the Year 1962.

Real Estate

In Whose Name Assessed		Description of Property: Subdivision	Sec. or Lot	Town or Block	Rng.	Number of Acres of Land (Acres / 100ths)	No.	School District	Indicate Homestead Yes or No	Agri. Homestead Yes or No	Indicate Type of Property	True and Full Valuations: Land Exclusive of Structures and Improvements	Buildings and Other Structures	Machinery Permanently Attached to Real Estate	Total True and Full Value	Assessed Valuations: Rural: Homestead Up to $4,000 20%	Rural: Over $4,000 and Non-Homestead 33⅓%	All Other: Timber Land Class 3a 20%	All Other: Homestead Up to $4,000 25%	All Other: Over $4,000 and Non-Homestead 40%	All Other: Machinery Permanently Attached to Real Estate 33⅓%	All Other: Seasonal and Recreational Cabins 33⅓%	Total Assessed Value	Total Assessed Value as Equalized by the Board of Review	Final Equalized Value	Sold for Taxes	District No. / Rate / Mills	District No. / Rate / Mills	District No. / Rate / Mills	Tax Including State Homestead Mills	State Tax on Non-Homestead 45 Mills	Special Taxes	Special Taxes	Total Taxes	Paid	When Paid	Number of Receipt	March Settlement 1961	June Settlement 1963	Penalty	November Settlement 1963	Penalty	Collections to First Monday in January 1964	Penalty	Delinquent on First Monday in January 1964	Penalty	Total Delinquent Tax and Penalty	Remarks
						Acres / 100ths						Dollars	Dollars	Dollars	Dollars	Dollars	Dollars	Dollars	Dollars	Dollars	Dollars	Dollars	Dollars	Dollars		Dollars	Dollars	Dollars	Dollars	Dollars	$ cts.	$ cts.	$ cts.			$ cts.	$ cts.	$ cts.	$ cts.	$ cts.	$ cts.	$ cts.	$ cts.	$ cts.		
Ralph H. Tower	1	Govt Lot 1	14	141	31	39.98	09	no	40	T		240			240		80							80											1962												21993
	2	" "																																														
William H. + Dama B. Mallory	3	SW¼ of NE¼				40		no	40	T		180			180		60							60																								
" " "	4	SE¼ of NE¼				40		no	40	T		180			180		60							60																								
W. H. Mallory	5	W 100' of E½ of SW¼ of SE¼ N. of HY.						no	no	C		261			261		87							87																								
Irving S. + Clara Larsen	6	Part of Govt Lot 3 (1.1 ac.)										174			174		58							58																								
State of Minnesota									40	00	R	480	3240		3660	738								492		738																						
Walter W. + Marguerite A. Wilde	8	E½ of SW¼ of SE¼ S. of HY.										260	2160		2420	492																																
Irving S. + Clara Larsen	9	Part of Govt Lot 5						no	no	R		900		225	1125		375							250		375																						
Helge + Rose L. Borre	10	Part of " " 5 (.85 ac.)						no		L		255			255		85							57		75																						
Arthur Stade	11	W½ of SW¼ of SE¼ of HY. #371				3.50		no	40	C		225	5280	7920	13425	800	3031							2450		3481																						
F. A. Marolzke	12	Govt Lot 5 less sold				23.50		no	50	R	L	450	1800	1200	3450	690	1160					750	500	600		750																						Paid Under Protest
State of Minnesota	13	Part of SE¼ of SW¼ S.W. of Hy. #371						no	no	R		300		900	1200		430							287		430																						
Ralph H. Tower	14	Part of SE¼ of SW¼ S.W. of HY. #371						no	no	R		200		891	1091		287																															
George L. Zeitsamel	15	Part of SE¼ of SW¼ S.W. of HY. #371						no	no	R		75			75		25							34	FORFEITED																						
Ralph + Julia Turner	16	W½ of SW¼ of SE¼ N. of HY. #371				15		no	no	R		150		197	347		116							77		116																						
W. H. Mallory	17	E. 200' of W. 400' of E½ of SW¼ of SE¼ N. of HY.						no	no	C		450	2440	3960	6850	744	1200							1374		2064																						
Harry + Alice James	18	E. 100' of W. 200' of E½ of SW¼ of SE¼ N. of HY.						no	no	C		300	2180	3270	5450	476	880							1056		1584																						
W. H. Mallory	19	E½ of SW¼ of SE¼						no	no	R		450	1715	2573	4738	605	403							403		605																						
Carl E. + Lilbra E. Baughe	20	N. of HY. Less N. 400'						no	no	C		293	2904	4356	7553		1550							1033		1550																						
		E. 64 ac. of Govt Lot 8 - Sec. 1						no	no	C		225			225	30	1033							30		45																						
		W. 160 ac. of Govt Lot 3 - Sec. 2				2.81		no	no	R		150			150									254		381																						
Harry + Alice James	20	10' x 293.5' of E½ of SW¼ of SE¼										199	995		1194		381																														
						14.89						9720	23984		33704	2111	11893					750	11644																								
		Less 4 ac.										8100	34478	39576	26602	29932	48917	1565					746			11247																					

VALUATIONS BY SCHOOL DISTRICTS AS EQUALIZED BY REPRESENTATIVE TAXATION

Sold for Taxes	District No. / Rate / Mills	District No. / Rate / Mills	District No. / Rate / Mills	District No. / Rate / Mills	District No. / Rate / Mills	District No. / Rate / Mills
	Dollars	Dollars	Dollars	Dollars	Dollars	Dollars
1		80				
2						
3		60				
4		60				
5 SOLD FOR TAXES				87		
6				# 738		
7						
8				375		
9				75		
10				# 800 / 3031		
11		750				
12				430		
13						
14				116		
15 SOLD FOR TAXES				# 744 / 1320		
16				# 605		
17 SOLD FOR TAXES				# 1450 / 1550		
18				# 45		
19				381		
20						
		950		# 29932 = # 24932 / 7565 = 8315 / 10247	327 23 / 7700 66 / 7244	7104

Sold for Taxes	Tax Including State Homestead Mills	State Tax on Non-Homestead 45 Mills	Special Taxes	Special Taxes	Total Taxes	Paid	When Paid	Number of Receipt	March Settlement 1961	June Settlement 1963	Penalty	November Settlement 1963	Penalty	Collections to First Monday in January 1964	Penalty	Delinquent on First Monday in January 1964	Penalty	Total Delinquent Tax and Penalty	Remarks
	$ cts.	$ cts.	$ cts.	$ cts.	$ cts.		Month Day Year		$ cts.	$ cts.	$ cts.	$ cts.	$ cts.	$ cts.	$ cts.	$ cts.	$ cts.	$ cts.	
1	19 14	68			1987	2nd HALF PAID	OCT 3 1963	20944											
						1st HALF PAID	MAY 3 1963	15069		993		993							21993
2																			
3	14 36	52			1488	3 PAID IN FULL	APR 2 5 1963	643		29 76									1962
4	14 36	52			1488	4 PAID IN FULL	APR 2 5 1963	643											1962
5 SOLD FOR TAXES	22 98	74			2372	5 PAID IN FULL	DEC 1 9 1963	22577						23 72					1944
6	195 00				1950 00	6 PAID IN FULL	MAY 2 1 1963	13184		195 00									1962
7																			
8	99 08	320			1028	7 PAID IN FULL	JAN 9 1963	9	102 28										1962
9	19 82	64			206	8													
10	1012 22	2588			1038 10	9 PAID IN FULL	MAY 2 1 1963	13134		20 46									1962
						2nd HALF PAID	OCT 3 0 1963	19464											
11						1st HALF PAID	MAY 3 1 1963	13156		519 05		519 05							1962
11	179 42	640			1858	2nd HALF PAID	OCT 3 1 1963	19771											Paid Under Protest
						1st HALF PAID	MAY 3 1 1963	13156		92 91		92 91							1962
12	113 62	368			1173 30	12 PAID IN Full	MAR 1 2 1963	7208		117 30									21846
13																			1962
14	30 64	100			31 64	14 PAID IN FULL	MAY 6 1963	8423		31 64									1962
15 SOLD FOR TAXES	545 36	11 28			556 64	15 2nd HALF PAID	OCT 3 1 1963	20932											21993
						1st HALF		13156		278 32		278 32							21984
16	159 86				159 86	16 PAID IN FULL	APR - 9 1963	5253		159 86									1962
17 SOLD FOR TAXES	1312 / 1324	12 38 / -13 24			1300 58 / 1338 78	17 PAID IN FULL	DEC 1 9 1963	22577						395 50					27, 28 returned for new
18	11 88				11 88	18 PAID IN FULL	APR - 9 1963	5253		11 88									1962
19	100 66	326			103 92	19 PAID IN FULL	DEC 1 8 1963	21896						103 92	8 31				1962
20						20													
	7104				30 1898				102 28	1456 09		900 19		523 14					31, 32 returned

Assessment Roll and Tax List of Real Property in the Town of Leaving Tree

Form 50—Miller-Davis Co., Minneapolis

* Indicate Type of Property: R-Residential, C-Commercial, I-Industrial, U-Utility, F-Farm, L-Lakeshore, T-Timber, M-Mineral

Cass County, Minnesota, for Taxes for the Year 1962.

	In Whose Name Assessed	Description of Property: Subdivision	Sec. or Lot	Town of Block	Rng.	Number of Acres of Land (Acres / 100ths)	No. School District	Indicate Homestead Yes or No	Age of Homestead Yes or No	Indicate Type of Property	True and Full Valuations: Land Exclusive of Structures and Improvements	Buildings and Other Structures	Machinery Permanently Attached to Real Estate	Total True and Full Value	Assessed Valuations: Rural: Homestead Up to $6,000 20%	Rural: Over $6,000 and Non-Homestead 33⅓%	All Other: Timber Land Class 3a 20%	All Other: Homestead Up to $6,000 25%	All Other: Over $6,000 and Non-Homestead 40%	All Other: Machinery Permanently Attached to Real Estate 33⅓%	All Other: Seasonal and Recreational Cabins 33⅓%	Total Assessed Value	Total Assessed Value as Equalized by the Board of Review	Final Equalized Value
	State of Minnesota	2 Acs. of Govt Lot 3	2	141	31		119																	
	J. H. + Marie M. Meyer + Mabel L. Mitchell	Govt Lot 4 less 1 Ac. + less 330 x 33 x 340 to Beginning + 370 x 33 x 340 to Place of Beginning in Govt Lot 4				12		yes	yes	R	360	195		555	111							74		111
	Fred + Jane Dingett					2.50		no	no	C	350	120		470	94									
											300	1589	2376	4265	800	924						1114		1724
												2430	3945	4714	586	528								
	Orval A. + Viola E. Drinnen	Part of Govt Lot 2 W. of R.R.				4		no	no	R	243	6122		6365								881		1589
								yes	no	R	1.00	4081		4243	800	787								
	Ida Agnes Allen	1 Ac. of Govt Lots W. of R.R.				.75		yes	no	R	150	5348		5498	800									
											100	3562		3662	733	499						733		1249
	Daniel David + Jane E. Dougherty, jr.	1 Ac. of Govt Lot 4				1		no	no	R	150	595		745						249				
											181	347		448						166		166		249
	John I. + Russell C. + Jerome Ann Eggen	Bal. of Govt Lot 2				4		no	no	T	30			30		10						10		
	Frank E. Ellerbrook	All that part of Govt Lot 3 lying N. of U.S. Hy. #371 + W. of R.R. Also Lots 1 + 2 Blk. 4 Ada				1		no	no	L	149			149		50								
											79			79		33						33		50
	Stanley A. Peterson + Loreng Tickert	Govt Lot 10 - Plotted as "Christmas Tree Point"																						
	John E. + Marie M. Meyer + Mabel L. Mitchell	.60 Ac. of Govt Lot 3				.60		no	no	T	6			6		2						2		
	" " " "	Govt Lot 3 less 2 Acs. + less .60 Acs. + less .17 Acs.				14.40		yes	no	T	70			70	14							14		
	Evan H. Peterson	Govt Lot 5 less Part of "Ishpeming Island" - 1 Ac. + less .1 Acs.				6.30		no	yes	T	60			60		20						20		
	" "	Govt Lot 7				.29		no	yes	T	165			165		55						55		
	" "	" 8				54.50		no	yes	T	429			429		143						143		
	G. F. + Evelyn F. Buckley	Govt Lot 9 less 300 x 250 to N.E. Cor. less 1 Ac.				37.28		no	SR	L	675	1885		1760						586				
											450	723		1173						391		391		586
16																								
17																								
18																								
19																								
20	(Cont. next page)																							
						103.29					2424	13210		15224	2424	1424				600	3636			
											2939	19666		22605	2529	2492				835				5852

	Sold for Taxes	Validations by School Districts as Equalized by Department of Taxation: District No. / Rate — Mills						Tax Including State Homestead — Mills	State Tax on Non-Homestead 6.54 Mills	Special Taxes	Special Taxes	Total Taxes	Paid	When Paid	Number of Receipt	March Settlement 1963	June Settlement 1963	Penalty	November Settlement 1963	Penalty	Collections to First Monday in January 1964	Penalty	Delinquent on First Monday in January 1964	Total Delinquent Tax and Penalty	Remarks
		Dollars	Dollars	Dollars	Dollars	Dollars	Dollars	$ cts.	$ cts.	$ cts.	$ cts.	$ cts.		Month Day Year		$ cts.	$ cts.	$ cts.	$ cts.	$ cts.	$ cts.	$ cts.	$ cts.	$ cts.	
1																									
2		#111						2656				2656	2nd HALF PAID	AUG 7 1963	17587				13 28						
													2nd HALF PAID	JUN 24 1963	14299				13 28						
3				#800				456552	7 10			463 42	2nd HALF PAID	MAY 13 1963	11716		231 71		231 71						
				924									1st HALF PAID	MAY 13 1963											
4				#800				419 84	6 74			426 58	PAID IN FULL	MAY 9 1963	13190		426 58								
				784									2nd HALF PAID	NOV 8 1962	21148										
5				#800				343 22	4 26			347 48	1st HALF PAID	MAY 31 1963	13158		173 74				173 74		Check #9277 Ann Cass	
				499																					
6		249						59 56	2 12			61 68	PAID IN FULL	APR 22 1963	1889		61 68								
7				10				2 64	0 8			2 72	PAID IN FULL	MAY 31 1963	15569		2 72								
8	SOLD FOR TAXES			50				13 22	4 2			13 64											13 64		
9																									
10				2				52	0 2			54	2nd HALF PAID	AUG 7 1963	17287				2 12						
11				#14				3 70				3 70	2nd HALF PAID	JUN 24 1963	14299				2 12	03					
													1st HALF PAID												
12		20						4 78	1 8			4 96	2nd HALF PAID	OCT 31 1963											
													1st HALF PAID	MAY 31 1963											
13		55						13 16	4 6			13 62	2nd HALF PAID	MAY 31 1963	21878		2 48		2 48						
													1st HALF PAID	OCT 31 1963	13798										
14		143						34 20	1 22			35 42	2nd HALF PAID	MAY 31 1963			6 81		6 81						
													1st HALF PAID	OCT 31 1963											
15		586						140 18	5 00			145 18	2nd HALF PAID	MAY 31 1963	20553		17 71		17 71						
													1st HALF PAID	OCT 31 1963	13779										
16																	72 59		72 59						
17																									
18																									
19																									
20																									
		#111		#414	=	46525		378 41				1545 50					996 63		368 10		173 74		1364		
		1053		2079	=	332 7		193966	on 2840																
		1164		4688	=	58522		15710																	

Assessment Roll and Tax List of Real Property in the Town of Schoolcraft

Form 3C HILLER-DAVIS CO., MINNEAPOLIS

* Indicate Type of Property: R-Residential, C-Commercial, I-Industrial, U-Utility, F-Farm, L-Lakeshore, T-Timber, M-Mineral

Cass County, Minnesota, for Taxes for the Year 1962.

	In Whose Name Assessed	Description of Property: Subdivision	Sec. or Lot	Town or Block	Rng.	Number of Acres of Land (Acres / 100ths)	No. School District	Indicate Homestead Yes or No	Apt. or Rev. Yes or No	* Indicate Type of Property	Value and Valuations: Land Exclusive of Structures and Improvements	Buildings and Other Structures	Machinery Permanently Attached to Real Estate	Total True and Full Value	Assessed Valuations: Rural: Homestead Up to $4,000 20%	Rural: Over $4,000 and Non-Homestead 33⅓%	All Other: Timber Land Class 3a 20%	All Other: Homestead Up to $4,000 25%	All Other: Over $4,000 and Non-Homestead 40%	All Other: Machinery Permanently Attached to Real Estate 33⅓%	All Other: Seasonal and Recreational Cabins 33⅓%	Total Assessed Value	Total Assessed Value as Equalized by the Board of Review	Final Equalized Value	Remarks
											Dollars	Dollars	Dollars	Dollars	Dollars	Dollars	Dollars	Dollars	Dollars	Dollars	Dollars	Dollars	Dollars	Dollars	
1	Hughes V., Jr. + Hugh L. Norton, Jr.	PART of Govt Lot 6	2	141	31	30	112	no	yes	F	120			120		40						40			
2																									
3	John L. + Russell C. + Virginia Ann Lacey	Govt Lot 1 WEST of R.R.						no	yes	T	21			21		7						7			
4	Jacob M. + Edna M. Lieder	Govt Lot 1 W. of RR.				5.25		no	no	T	30			30		10						10			11814
5	" "	APPROX. 5 ac. of Govt Lot 2 W. of RR.						no	no	L	76			76		26						26			21962
											51			51		17						17			
6	Orland + Gertrude Goldberg	.75 Acres of Govt Lot 5				.75		no	yes	R	100	1721		1821							627			627	
7											100	1154		1254							418	418			
8	Estelle + Carl Goldmeyer	S. 4 ac. of Govt Lot 9				1.00		no	no	C	150	2938		2038		1026								1026	13181
								no			100	1952		2052		684						684			
9	Merwin H. + Dorothy M. Johnson	300' x 250' to N.E. Cor. of Govt Lot 7				1.72		yes	no	C	263	1233-1850		3748	380	617								997	23707
											175	1090-1635		2478	253	411						664			21908
10																									
11																									
12																									
13																									
14																									
15																									
16																									
17																									
18																									
19																									
20																									
						4.72					591	5429		6026	253	1169					415	1840		2733	
											810	8144		8954	380	1726					627				

	Sold for Taxes	Valuations by School Districts as Equalized by Department of Taxation: District No. 112 Rate 239.3 Mills	District No. 111 Rate 2.5 Mills	District No. 111 Rate 2.5 Mills	District No. ___ Rate ___ Mills	District No. ___ Rate ___ Mills	Tax Including State Homestead	State Tax on Non-Homestead 8.54 Mills	Special Taxes	Special Taxes	Total Taxes	Paid	When Paid (Month Day Year)	Number of Receipt	March Settlement 1963	June Settlement 1963	Penalty	November Settlement 1963	Penalty	Collections to First Monday in January 1964	Penalty	Delinquent on First Monday in January 1964	Total Delinquent Tax and Penalty	Remarks
		Dollars	Dollars	Dollars	Dollars	Dollars	$ cts.	$ cts.	$ cts.	$ cts.	$ cts.				$ cts.	$ cts.	$ cts.	$ cts.	$ cts.	$ cts.	$ cts.	$ cts.	$ cts.	
1		40					9.56	.34			9.90	1 HALF PAID	APR 22 1963	7632		4.95		4.95						
2												2 HALF PAID	OCT 28 1963	7774										
3		7					1.68	.06			1.74	3 PAID IN FUL	MAY 31 1963	15569		1.74								
4		10					2.40	.08			2.48	1st Half Paid	May 31 1963	20419		1.24								
5				26			6.86	.22			7.08	2nd HALF PAID	OCT 31 1963	21695		4.78		4.78						
												1st Half Paid	May 31 1963											
6		627					150.00	5.36			155.36	6 PAID IN FUL	MAY 9 1963	8782		155.36								
7																								
8				1026			271.08	8.76			279.84	8 2nd HALF PAID	OCT 16 1963	18683				139.92		139.92				
												1st HALF PAID	MAY 2 1963	10355										
9				#380 617			263.42	5.26			268.68	2nd HALF PAID	OCT 31 1963	21707				139.34		139.34				
												1st HALF PAID	MAY 28 1963	13108										
10																								
11																								
12																								
13																								
14																								
15																								
16																								
17																								
18																								
19																								
20																								
		684	#380 = 4380 / 166 = 2.38 / 2049 = 27.3				16364 / 5411 / 2008 / 70500				72508					441.09		283.99						

Assessment Roll and Tax List of Real Property in the Town of Shingobee

Cass County, Minnesota, for Taxes the Year 1962.

Form SC—MILLER-DWYER CO., MINNEAPOLIS

* Indicate Type of Property: R-Residential, C-Commercial, I-Industrial, U-Utility, F-Farm, L-Lakeshore, T-Timber, M-Mineral

In Whose Name Assessed		Description of Property: Subdivision	Sec. or Lot	Town or Block	Rng.	Number of Acres of Land (Acres 100ths)	No. School District	Indicate Homestead Yes or No	Agr. or Seas. Yes or No	Indicate Type of Property*	True and Full Valuations: Land Exclusive of Structures and Improvements	Buildings and Other Structures	Machinery Permanently Attached to Real Estate	Total True and Full Value	Assessed Valuations: Rural: Homestead Up to $4,000 20%	Rural: Over $4,000 and Non-Homestead 33⅓%	All Other: Timber Land Class 3a 20%	All Other: Homestead Up to $4,000 20%	All Other: Over $4,000 and Non-Homestead 40%	All Other: Machinery Permanently Attached to Real Estate 33⅓%	All Other: Seasonal and Recreational Cabins 33⅓%	Total Assessed Value	Total Assessed Value as Equalized by the Board of Review	Final Equalized Value
											Dollars	Dollars	Dollars	Dollars	Dollars	Dollars	Dollars	Dollars	Dollars	Dollars	Dollars	Dollars	Dollars	Dollars
W. H. + Dema Mallory	1	Govt Lot 3	3	141	31	21.83	119	no	yes	T	156			156		52						52		
" " "	2	" " 2				19.92		no	yes	T	156			156		52						52		
" " "	3	SW¼ of NE¼				40		no	yes	T	156			156		52						52		
" " "	4	SE¼ of NE¼				40		no	yes	T	156			156		52						52		
	5																							
W. H. + Dema Mallory	6	Govt Lot 3				42.11		no	yes	T	156			156		52						52		
Family Co. + Mortgage Co.	7	Govt Lot 4 Y EW¼ of NW¼				72.75		no	S	R	788	792		1580							527	527		527
Helen Olson Francis		Less Sha. W. 4 Rd. Rd. less 2.5 Ac.									525	528		1053							351	351		
W. H. + Dema Mallory	8	4 Ac. of SW¼ of NW¼				4		no	yes	T	45			45		15						15		
" " "	9	SE¼ of NW¼				40		no	yes	T	201			201		67						67		
	10	Govt Lot 4 Y EW¼ of NW¼ lying E of Old State Road #19				5		no	yes	T	39			39		13						13		
" " "	11	NE¼ of SW¼				40		no	yes	T	156			156		52						52		
	12	NW¼ of SW¼				40		no	yes	T	156			156		52						52		
U. S. of America	13	SW¼ of SW¼																						
Florence + Ray Lewis	14	SE¼ of SW¼				40		yes	yes	T	240			240	48							48		
Esther L. Lelerson + Anton Olson	15	Lot 1 of NW¼ of NW¼				3.30		no	yes	T	15			15		5						5		
W. H. + Dema A. Mallory	16	NE¼ of SE¼				40		no	yes	T	156			156		52						52		
" " "	17	NW¼ of SE¼				40		no	yes	T	156			156		52						52		
Florence + Ray Lewis	18	SW¼ of SE¼				40		yes	yes	F	300	745		1045	209							209		
J. F. + Evelyn L. Peckey	19	SE¼ of SE¼				40		no	yes	T	201			201		67						67		
	20																							
						644.16					2440	1273		4213	257	1404					351	1833		1409
											3203	1537		4740							527			

Sold for Taxes	Valuations by School Districts as Equalized by Department of Taxation: District No. Rate Mills	District No. Rate Mills	District No. Rate Mills	District No. Rate Mills	District No. Rate Mills	Tax Indicator State Homestead Mills	State Tax on Non-Homestead 4.54 Mills	Special Taxes	Special Taxes	Total Taxes	Paid	When Paid	Number of Receipt	March Settlement 1963	June Settlement 1963	Penalty	November Settlement 1963	Penalty	Collections to First Monday in January 1964	Penalty	Delinquent on First Monday in January 1964	Total Delinquent Tax and Penalty	Remarks
	Dollars	Dollars	Dollars	Dollars	Dollars		$ cts.	$ cts.	$ cts.	$ cts.		Month Day Year		$ cts.	$ cts.	$ cts.	$ cts.	$ cts.	$ cts.	$ cts.	$ cts.	$ cts.	
1		52					12.44	44		12.88	1 PAID IN FULL	APR 2 1963	8243		12.88								
2		52					12.44	44		12.88	2 PAID IN FULL	APR 2 1963	8243		12.88								
3		52					12.44	44		12.88	3 PAID IN FULL	APR 2 1963	8243		12.88								
4		52					12.44	44		12.88	4 PAID IN FULL	APR 2 1963	8243		12.88								
5											5												
6		52					12.44	44		12.88	6 PAID IN FULL	APR 2 1963	8243		12.88								
7		421	alot # 9222				1506.76	3.60		1104.30	2nd HALF PAID	SEP 2 1963	9191										
		527					1266.66	4.50		1530.56	1st HALF PAID	MAY 31 1963	12181		1553		15.03	Refund	26.26	6.26	10.32.63		26.26 Abated
8		5					1.20	04		1.24	3rd HALF		13787		62						6.29	62	
9		67					16.02	58		16.60	5 PAID IN FULL	APR 2 1963	8243		16.60								
10		13					3.10	12		3.22	10 PAID IN FULL	APR 2 1963	8243		3.22								
11		52					12.44	44		12.88	11 PAID IN FULL	APR 2 1963	8243		12.88								
12		52					12.44	44		12.88	12 PAID IN FULL	APR 2 1963	8243		12.88								
13											13												
14		48					11.48			11.48	14 2nd HALF PAID	OCT 29 1963	17374		5.74		5.74						
											1st HALF PAID	MAY 31 1963	13715										
15		5					1.20	04		1.24	2nd HALF PAID	OCT 29 1963	17880										21.57
											15 1st HALF PAID	MAY 31 1963	9872		62		62						Abs Under Protest
16		52					12.44	44		12.88	16 PAID IN FULL	APR 2 1963	8243		12.88								12.88
17		52					12.44	44		12.88	17 PAID IN FULL	APR 2 1963	8243		12.88								
18		209					50.00			50.00	18 2nd HALF PAID	OCT 29 1963	17375										
											1st HALF PAID	MAY 31 1963	13755		25.00		25.00						21.87
19		67					16.02	58		16.60	19 2nd HALF PAID	OCT 31 1963	20482										
											19 1st HALF PAID	MAY 31 1963	13779		8.30		8.30						21.85
20											20												
		4257																					
		1152			a	33.04	92			34.86					24.55		104.69			62		26.26 Abated
		1409																					

Assessment Roll and Tax List of Real Property in the Town of Shingobee

Form 5C MILLER-DAVIS CO., MINNEAPOLIS

* Indicate Type of Property: R-Residential, C-Commercial, I-Industrial, U-Utility, F-Farm, L-Lakeshore, T-Timber, M-Mineral

Cass County, Minnesota, for Taxes for the Year 1962.

In Whose Name Assessed	Description of Property: Subdivision	Sec. or Lot	Town or Block	Rng.	Number of Acres of Land: Acres	100ths	No.	School District	Indicate Homestead Yes or No	Agricultural Homestead Yes or No	* Indicate Type of Property	True and Full Valuations: Exclusive of Improvements	Buildings and Other Structures	Machinery Permanently Attached to Real Estate	Total True and Full Value	Assessed Valuations: Rural: Homestead Up to $4,000 20%	Rural: Over $4,000 and Non-Homestead 33⅓%	All Other: Timber Land Class 3c 20%	All Other: Homestead Up to $4,000 25%	All Other: Over $4,000 and Non-Homestead 40%	All Other: Machinery Permanently Attached to Real Estate 33⅓%	Seasonal and Recreational Cabins 33⅓%	Total Assessed Value	Total Assessed Value as Equalized by the Board of Review	Final Equalized Value
Harold C. + Grace Moore	Govt Lot 2	4	141	31	62	70	119		no	no	R	393 / 262	399 / 266		792 / 528								264 / 176		264
John S. Jeritski	All that part of SW¼ of SE¼ lying N. + W. of HX 84				20				no	no	T	117			117		39						39		
St. Cloud Children's Home of the Diocese	1.5 Acs. of W½ of Govt Lot 2				1	50																			
Helen Olson	Govt Lot 1				49	90			no	no	C	630 / 420	1476 / 984		2106 / 1404		702 / 468						702		
St. Cloud Children's Home of the Diocese	4 Acs. of Govt Lot 5				4	10																			
Helen Olson	Govt Lot 3 + 3.3 Acs. E. of RX. of Govt Lot 4				189	20			no	no	T	390			390		130						130		
U. S. of America	Govt Lot 4 less 3.3 Acs. E. of RX. W½ of Govt Lot 5 less 2 Acs. RY SW + less Part Sold				20	85			no	no	R	330 / 220	215 / 143		545 / 363								182 / 121		182
Helen Olson	E½ of Govt Lot 5				26	85			no	no	C	540 / 360	1800 / 1200		2340 / 1560		1440 / 960						960		1440
Edward S. + James C. + John M. Olson	E½ of SW¼ of SW¼				20				no	yes	T	66			66		22						22		
Helen Olson	Govt Lot 7				36	80			no	yes	T	297			297		99						99		
Leonard Pettepsen	W½ of Govt Lot 6				2				no	yes	T	30			30		10						10		
" "	W½ of SW¼ of SW¼				19	80			no	yes	T	150			150		50						50		
John S. + Helen Jeritski	SE¼ of SW¼				40	48			no	yes	T	450			450		150						150		
Edward S. + James C. + John M. Olson	E½ of Govt Lot 6				30				no	yes	T	165			165		55						55		
U. S. of America	NE¼ of SE¼																								
Edward C. + Margaret O. Larson	Govt Lot 8				31	50			yes	no	R	473 / 315	1388 / 925		1861 / 1240	372 / 248							248		372
Marcus Peltie	SW¼ of SE¼ lying S. + E. of HY 84				40	60			yes	yes	R	180 / 120	1350 / 900		1530 / 1020	306 / 204							204		306
U. S. of America	SE¼ of SE¼																								
Violet Mabel Cater 3/4 + Maurice E. McKee 1/4	60 x 300' of Govt Lot 5				40				no	no	R	921 / 61	336 / 224		1289 / 285							142 / 95	95		142
					436	08						3463 / 4273	6983 / 8974		9325 / 13247	1521 / 678	1963 / 2697					393 / 564	3963		3963

Sold for Taxes	Valuations by School Districts as Equalized by Department of Taxation: District No. / Rate — Mills	District No. / Rate — Mills	District No. / Rate — Mills	District No. / Rate — Mills	Tax Including State Homestead	State Tax on Non-Homestead 4.54 Mills	Special Taxes	Special Taxes	Total Taxes	Paid	When Paid	Number of Receipt	March Settlement 1963	June Settlement 1963	Penalty	November Settlement 1963	Penalty	Collections to First Monday in January 1964	Penalty	Delinquent on First Monday in January 1964	Total Delinquent Tax and Penalty	Remarks
	Dollars	Dollars	Dollars	Dollars	$ cts.	$ cts.	$ cts.	$ cts.	$ cts.		Month Day Year		$ cts.	$ cts.	$ cts.	$ cts.	$ cts.	$ cts.	$ cts.	$ cts.	$ cts.	
1	131 / 64	Alva C. H. 9147			3134 / 6316	113 / 226			32 46 / 65 42	Paid				32 46								32.96 Alva C. H.
2	39				937	34			9 66	1st half paid / Paid in full	May 3 1 1963 / May 6 1963	13181 / 14413		9 66								
3																						
4		702			18548	600			19148	1st half paid	May 3 1 1963	13174		9574						9574	1005.31	2498.63
5																						
6		130			3454	112			3546	1st half paid	May 3 1 1963	13772		1773						1773	1340	3486.23
7																						
8	182				4354	156			4510	Paid in full	May 27 1963	9886		4510								2.33
9		1440			3848	1230			39278	1st half paid / 2nd half paid	May 3 1 1963 / Oct 3 1 1963	13797 / 20543		19639						1963.39	2180.63	2.33
10	22				526	18			5544	1st half paid	May 3 1 1963	13772		272		272						Paid Under Protest
11	99				2368	84			2452	1st half paid / 2nd half paid	May 3 1 1963 / Oct 3 1 1963	13797 / 20499		1226						1226	1349	2.33
12	10				240	08			248	1st half paid / 2nd half paid	May 3 1 1963 / Oct 3 1 1963	13871 / 20571		124		124						Paid Under Protest
13	50				1196	42			1238	1st half paid / Paid in full	May 3 1 1963 / May 6 1963	13871 / 14413		619		619						Paid Under Protest
14	150				3588	128			3716	2nd half paid	Oct 3 1 1963	20543		3716								
15	55				1316	46			1362	1st half paid / 2nd half paid	May 3 1 1963 / Oct 3 1 1963	13872 / 20543		681		681						Paid Under Protest
16																						
17		372			9828				9828	2nd half paid / 1st half paid / 2nd half paid	Oct 24 1963 / Apr 24 1963 / Oct 3 1 1963	19839 / 13163 / 20543		4914		4914						
18	306				7320				7320	1st half paid / 2nd half paid	May 3 1 1963 / Oct 25 1963	13881 / 19173		3660		3660						
19																						
20	142				3396	122			3518	1st half paid	May 3 1 1963	13882		1759		1759						
	306	372 =	678		31552	1806			104216					56679		12039				3201.12		32.46 Alva C. H.
	1273	2272 =	3545		69985																	
	1319	2644 =	3963		101410																	

Assessment Roll and Tax List of Real Property in the Town of Shingobee

Form 9C · MILLER-DAVIS CO. MINNEAPOLIS

* Indicate Type of Property: R-Residential, C-Commercial, I-Industrial, U-Utility, F-Farm, L-Lakeshore, T-Timber, M-Mineral.

	IN WHOSE NAME ASSESSED	DESCRIPTION OF PROPERTY: Subdivision	Sec. or Lot	Town or Rng.	Block	Number of Acres of Land (Acres / 100ths)	No. School District	Indicate Homestead Yes or No	Age of Homestead Over Yes or No	* Indicate Type of Property	TRUE AND FULL VALUATIONS: LAND Exclusive of Structures and Improvements	BUILDINGS and Other Structures	MACHINERY Permanently Attached to Real Estate	TOTAL True and Full Value	ASSESSED VALUATIONS: RURAL: Homestead Up to $4,000 20%	Over $4,000 and Non-Homestead 33⅓%	ALL OTHER: Timber Land Class 3a 20%	Homestead Up to $4,000 25%	Over $4,000 and Non-Homestead 40%	MACHINERY Permanently Attached to Real Estate 33⅓%	Seasonal and Recreational Cabins 33⅓%	TOTAL ASSESSED VALUE	Total Assessed Value of Property by the Board of Review	FINAL EQUALIZED VALUE
											Dollars	Dollars	Dollars	Dollars	Dollars	Dollars	Dollars	Dollars	Dollars	Dollars	Dollars	Dollars	Dollars	Dollars
1	U. S. of America	Govt Lot 1	5	143	1		119																	
2	U. S. of America	" " 2																						
3	U. S. of America	SW¼ of NE¼																						
4	St. Cloud Childrens Homes of the Diocese	SE¼ of NE¼ less 2.92 acs. Ry. R/W																						
5	Clinton Roy + Opal Lora Pepperwell	Part of Govt Lot 3						no	no	L	68 / 45			68 / 45	23 / 15							15		23
6	U. S. of America	Govt Lot 3																						
7	U. S. of America	" " 4																						
8	State of Minnesota	SW¼ of NW¼																						
9	State of Minnesota	SE¼ of NW¼																						
10	Clinton R. + Opal L. Pepperwell	Part of Govt Lot 3 lying N. + W. of Hwy. 14 Lake N. of Clifton						no	no	L	77 / 51			77 / 51	26 / 17							17		26
11	George Lovering	Govt Lot 6		31				no	yes	T	291			291	97							97		
12	State of Minnesota	NW¼ of SW¼																						
13	State of Minnesota	SW¼ of SW¼ less Ry.																						
14	George Lovering	Govt Lot 5 less Ry.		22	30			no	yes	T	339			339	113							113		
15	Leo Fuinkes + Hilbert Zellmer	Part of Govt Lot 3						no	no	L	76 / 51			76 / 51						26 / 17		17		26
16	A. L. Chase	Govt Lot 8 less sold						no	no	L	14 / 9	54 / 39		72 / 48	24 / 16							16		24
17	U. S. of America	" " 7																						
18	Todd + Violet Sauthner	Non of " " 8						no	no	R	63 / 42			63 / 42	21 / 14							14		21
19	U. S. of America	" " 9																						
20	Willis Todd + Jane Lingford Sauthner	Part of " " 8		3				no	no	L	264 / 175	48 / 32		264 / 175	88 / 58							58		88 / 58
		(CONT. NEXT PAGE)									951	54 / 39	69	1080	311					26		337		

Supplemental Payment = $0.00

	SOLD FOR TAXES	VALUATIONS BY SCHOOL DISTRICTS AS EQUALIZED BY DEPARTMENT OF TAXATION: District No. 119 Rate 24.33 Mills Dollars	District No. Rate Mills Dollars	District No. 117 Rate 24.7 Mills Dollars	District No. Rate Mills Dollars	District No. Rate Mills Dollars	Tax Including State Homestead Mills $ cts.	State Tax on Non-Homestead 6.54 Mills $ cts.	SPECIAL TAXES $ cts.	SPECIAL TAXES $ cts.	TOTAL TAXES $ cts.	PAID	WHEN PAID Month Day Year	Number of Receipt	March Settlement 1963 $ cts.	June Settlement 1963 $ cts.	Penalty $ cts.	November Settlement 1963 $ cts.	Penalty $ cts.	Collections to First Monday in January 1964 $ cts.	Penalty $ cts.	Delinquent on First Monday in January 1964 $ cts.	Total Delinquent Tax and Penalty $ cts.	REMARKS
1																								
2																								
3																								
4																								
5				23			608	20			628	PAID IN FULL	MAY 6 1963	9409		628								
6																								
7																								
8																								
9																								
10				26			686	22			708	PAID IN FULL	MAY 6 1963	8449		708								
11		97					3320	82			2402	PAID IN F	MAY 22 1963	9609		2402								
12																								
13																								
14		113					2704	96			2800	PAID IN FU	MAY 22 1963	9609		2800								
15		26					622	22			644	Paid in full	Jul 25 1963	5412	644									
16	SOLD FOR TAXES			24			634	20			654													
17																								
18				21			554	18			572	PAID IN FULL	FEB 8 1963	1097	572									
19																								
20				88			2326 / 184	76 / 06			2402 / 190	PAID IN FULL	FEB 19 1963	3279	2402									
		236		101 = 337			5646 / 2666	186 / 100			5832 / 2766				3974	3510					1398			

Supervisor's Office: Shingobee 1 Backus 2 Pleasant View 3 Hewitt 4 Boulder Lake 5 Pine Point 6 Spritzer 7 Jenny 8 Bear Island 9 Hay Lake

Assessment Roll and Tax List of Real Property in the Town of Shingobee, Cass County, Minnesota, for Taxes for the Year 1962.

Form 5C MILLER-DAVIS CO. MINNEAPOLIS

* Indicate Type of Property: R-Residential, C-Commercial, I-Industrial, U-Utility, F-Farm, L-Lakeshore, T-Timber, M-Mineral

Real Estate

Line	In Whose Name Assessed	Subdivision	Sec. or Lot	Town or Block	Rng.	Number of Acres of Land (Acres, 100ths)	No. School District	Indicate Homestead Yes or No	Agr. or Nonagr. Yes or No	* Indicate Type of Property	Land Exclusive of Structures and Improvements (Dollars) (150%)	Buildings and Other Structures (Dollars) (150)	Machinery Permanently Attached to Real Estate (Dollars)	Total True and Full Value (Dollars)	Rural: Homestead Up to $4,000 20%	Rural: Over $4,000 and Non-Homestead 33⅓%	Timber Land Class 3e 20%	All Other: Homestead Up to $4,000 25%	All Other: Over $4,000 and Non-Homestead 40%	Machinery Permanently Attached to Real Estate 33⅓%	Seasonal and Recreational Cabins 33⅓%	Total Assessed Value	Total Assessed Value as Equalized by the Board of Review	Final Equalized Value
1	John L. Olson	Part of Govt Lot 8	5	141	31		119	no	SR	L	150 / 100	314 / 209		464 / 309							155 / 103	103		155
2	W. H. Schaber	" " " 8						no	SR	L	198 / 132	1273 / 849		1471 / 981							490 / 327	327		490
3	Melvin Edward & ~~Alberta~~ B. Engle	" " " 8						no	SR	L	75 / 50	330 / 220		405 / 270							135 / 90	90		135
4	Emmay M. & Gladys Krause	" " " 8						no	SR	L	77 / 51	297 / 198		374 / 249							125 / 83	83		125
5	Eric Rohrer	" " " 8						no	no	L	77 / 51			77 / 51		26 / 17						17		26
6																								
7	Maxwell J. & Vera Lorraine Krause (Fred & Helen Martin)	Part of Govt Lot 8						no	SR	L	77 / 51	297 / 198		374 / 249							124 / 83	83		124
8	~~Donald D. & Mildred M. Johnson~~	" " " 8						no	SR	L	153 / 102	401 / 267		554 / 369							184 / 123	123		184
9	Joshua Todd & Violet Glee Sauthine	" " " 8						no	no	L	72 ~~315~~ / 210			72 ~~315~~ / 210		24 ~~105~~ / 70 divided on line 20 Page 7 requested by owner – E J D.						70		24 / 105
10	Laurence M. & Lydia May Firestone	" " " 8						no	SR	L	75 / 50	488 / 325		563 / 375							188 / 125	125		188
11																								
12	Wilbert & Orlanda Zellmer & Leo & Melinda Reinke	Part of Govt Lot 8						no	SR	L	75 / 50	330 / 220		405 / 270							135 / 90	90		135
13	" " " "	" " " 8						no	SR	L	77 / 51			77 / 51							26 / 17	17		26
14																								
15	Edward L. & Agnes [illegible] Lacy	Part of Govt Lot 8						no	no	L	77 / 51			77 / 51		26 / 17						17		26
16																								
17	I. J. & Violet G. Sauthine	Part of Govt Lot 8						no	SR	L	99 / 66	324 / 216		423 / 282							141 / 94	94		141
18	~~Austin [illegible] & Nell M. Sorff~~	~~Part of Govt Lot 8~~						~~no~~	~~no~~	~~L~~	45 / ~~30~~			45 / ~~30~~		15 / ~~10~~						~~10~~		~~15~~
19	Russell E. & Vera M. Owens	Part of Govt Lot 8						no	SR	L	99 / 66			99 / 66							33 / 22	22		33
20	Henry J. & Leona [illegible] Jung	" " " 8						no	SR	L	77 / 51			77 / 51							26 / 17	17		26
Total											1746 / 1167.4	4054 / 3702		5800 / 3864		114 / 172					1174 / 1762	1288		1934

Line	Sold for Taxes	District No. 12 Rate 239.22 Mills (Dollars)	District No. 119 Rate 26.22 Mills (Dollars)	Tax Including State Homestead ($ cts.)	State Tax on Non-Homestead 8.54 Mills ($ cts.)	Special Taxes	Special Taxes	Total Taxes ($ cts.)
1		155		37 08	1 32			38 40
2		490		117 22	4 18			121 40
3		135		32 30	1 16			33 46
4		125		29 90	1 06			30 96
5	SOLD FOR TAXES		26	6 86	22			7 08
6								
7		H 75 / 124	Abate. #8969	17 94 / 29 66	1 06			17 94 / 30 72
8		184		44 02	1 58			45 60
9			24 / ~~105~~	6 34 / 27 74	20 / 90			6 54 / 28 64
10		188		44 98	1 60			46 58
11								
12		135		32 30	1 16			33 46
13		26		6 22	22			6 44
14								
15			26	6 86	22			7 08
16								
17		141		33 74	1 20			34 94
18			~~15~~	3 96	12			4 08
19		33		7 90	28			8 18
20		26		6 22	22			6 44
Total		1762	172 = 1934	421 54 / 4542.9 / 466 96	16 50			483 46

Line	Paid	When Paid (Month Day Year)	Number of Receipt	March Settlement 1963	June Settlement 1963	Penalty	November Settlement 1963	Penalty	Collections to First Monday in January 1964	Penalty	Delinquent on First Monday in January 1964	Total Delinquent Tax and Penalty	Remarks
1	PAID IN FULL	OCT 18 1963	18258				38 40	1 34					
2	PAID IN FULL	MAY 1 1963	9462		121 40								12166
3	PAID IN FULL	MAY 22 1963	9608		33 46								12167
4	PAID IN FULL	FEB 25 1963	5412	30 96									72
5											70		11053; 1956 [illegible]
6													
7	1st HALF PAID / Balance Paid	FEB 25 1963 / MAR 2 1963	5413 / 7332	15 36	2 58								12.78 Abated
8	PAID IN FULL	APR 10 1963	7482		45 60								12367
9	PAID IN FULL	FEB 8 1963	1097	6 54									22.10 reduced 18250
10	PAID IN FULL	MAY 6 1963	8499		46 58								11054
11													
12	PAID IN FULL	MAY 27 1963	12844		33 46								11055
13	~~PAID IN FULL~~	~~FEB 25 1963~~		Transferred to line 15 Page 7 (Credited to wrong Part of Lot 8) HB					6 44				11053
14	Penalty	JUL 19 1963	14835										
15	PAID IN FULL	JUN 21 1963	14025				7 08	11					
16													
17	PAID IN FULL	FEB 8 1963	1097	34 94									
18	Cancelled – duplication, included in I J Sauthine assessment												4.08 reduced 18290
19	PAID IN FULL / Penalty	MAY 9 1963 / JUL 19 1963	8786 / 14836		8 18								20378
20	PAID IN FULL	JUN 21 1963	14024				6 44	10					12.62
Total				94 26	291 26		57 92				9 08		26.18 reduced 72.98 [illegible]

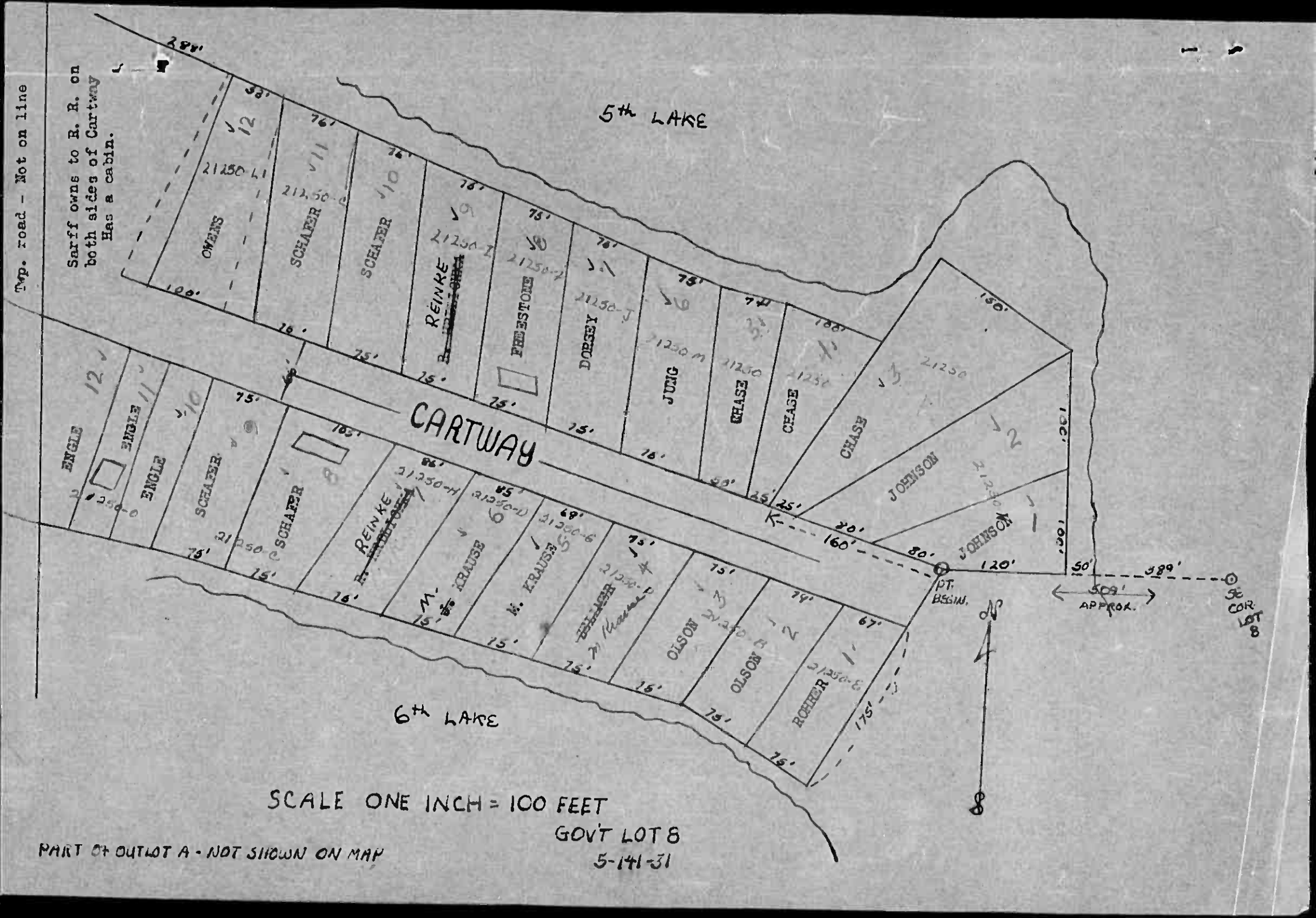
Twp. road - Not on line
Sarff owns to R. R. on both sides of Cartway Has a cabin.
5th LAKE
6th LAKE
CARTWAY
OWENS
SCHAFER
SCHAFER
REINKE
FREESTONE
DORSEY
JUNG
CHASE
CHASE
CHASE
JOHNSON
JOHNSON
ENGLE
ENGLE
ENGLE
SCHAFER
SCHAFER
REINKE
M. KRAUSE
K. KRAUSE
SCHAFER
OLSON
OLSON
ROHRER
PT. BEGIN.
SE COR. LOT 8
APPROX.
SCALE ONE INCH = 100 FEET
GOV'T LOT 8
5-141-31
PART OF OUTLOT A - NOT SHOWN ON MAP

Assessment Roll and Tax List of Real Property in the Town of Shingobee

FORM 3C MILLER-DAVIS CO., MINNEAPOLIS

* Indicate Type of Property: R-Residential, C-Commercial, I-Industrial, U-Utility, F-Farm, L-Lakeshore, T-Timber, M-Mineral

	In Whose Name Assessed	Description of Property: Subdivision	Sec. or Lot	Town or Block	Rng.	Number of Acres of Land: Acres	100ths	No. School District	Indicate Residence Vote Yes or No	Agri. or Resa. Harv. Yes or No	* Indicate Type of Property	True and Full Valuations: Land Exclusive of Structures and Improvements	Buildings and Other Structures	Machinery Permanently Attached to Real Estate	Total True and Full Value	Assessed Valuations: Rural: Homestead Up to $4,000 20%	Rural: Over $4,000 and Non-Homestead 33⅓%	All Other: Timber Land Class 5c 20%	All Other: Homestead Up to $4,000 25%	All Other: Over $4,000 and Non-Homestead 40%	All Other: Machinery Permanently Attached to Real Estate 33⅓%	All Other: Seasonal and Recreational Cabins 33⅓%	Total Assessed Value	Total Assessed Value as Equalized by the Board of Review	Final Equalized Value
												Dollars	Dollars	Dollars	Dollars	Dollars	Dollars	Dollars	Dollars	Dollars	Dollars	Dollars	Dollars	Dollars	Dollars
1	State of Minnesota	Govt Lot 1	6	141	31			119																	
2	State of Minnesota	" " 2																							
3	Kenneth + Edna McDonald	SW¼ of NE¼				40			no	yes	T	162			162		54						54		
4	" " "	SE¼ of NE¼				40			no	yes	T	249			249		83						83		
5																									
6	U.S. of America	Govt Lot 3																							
7	U. S. of America	" " 4																							
8	U. S. of America	" " 5																							
9	U. S. of America	SE¼ of NW¼																							
10																									
11	U. S. of America	NE¼ of SW¼ less 1 Ac.																							
12	U. S. of America	Govt Lot 6																							
13	U. S. of America	" " 7																							
14	William M. + Clara Frances Johnson	SW¼ of SW¼				40			yes	yes	F	300			300	60							60		
15	" " " "	1 Ac. lying S.E. of Sta. Rd. of NE¼ of SW¼				1			yes	yes	F	30	150		180	156							156		
16	U. S. of America	NE¼ of SE¼																							
17	U. S. of America	NW¼ of SE¼																							
18	U. S. of America	SW¼ of SE¼																							
19	U. S. of America	SE¼ of SE¼																							
20																									
						121						1332	150		1482	216	134						360		

	Sold for Taxes	Valuations by School Districts as Equalized by Department of Taxation: District No. 114 Rate 239.22 Mills	District No. Rate Mills	District No. Rate Mills	District No. Rate Mills	District No. Rate Mills	District No. Rate Mills	Tax including State Homestead	State Tax on Non-Homestead 8.59 Mills	Special Taxes	Special Taxes	Total Taxes	Paid	When Paid (Month Day Year)	Number of Receipt	March Settlement 1963	June Settlement 1963	Penalty	November Settlement 1963	Penalty	Collections to First Monday in January 1964	Penalty	Delinquent on First Monday in January 1964	Total Delinquent Tax and Penalty	Remarks
		Dollars	Dollars	Dollars	Dollars	Dollars	Dollars	$ cts.	$ cts.	$ cts.	$ cts.	$ cts.				$ cts.	$ cts.	$ cts.	$ cts.	$ cts.	$ cts.	$ cts.	$ cts.	$ cts.	
1																									
2																									
3		54						1292	46			1338	1st HALF PAID	MAY 31 1962											
4		80						1914	68			1982	1st HALF PAID	MAY 31 1962			1660						66	7.26	22282
5																							99	10.90	
6																									
7																									
8																									
9																									
10																									
11																									
12																									
13																									
14		24 62						1436				1436	2nd HALF PAID	OCT 31 1962											
15		24 156						3732				3732	1st HALF PAID	MAY 27 1963			2587		2584						31846
16																									
17																									
18																									
19																									
20																									
		4 21 1 34 3 50						a 8374	114			8488					42		2584				1660		

Assessment Roll and Tax List of Real Property in the Town of Shingobee, Cass County, Minnesota, for Taxes for the Year 1962.

Form C MILLER-DAVIS CO., MINNEAPOLIS

* Indicate Type of Property: R-Residential, C-Commercial, I-Industrial, U-Utility, F-Farm, L-Lakeshore, T-Timber, M-Mineral

	In Whose Name Assessed	Description of Property: Subdivision	Sec. or Lot	Town or Block	Rng.	Number of Acres of Land (Acres / 100ths)	No. School District	Indicate Homestead Yes or No	Agrt. or Resa. Recr. Yes or No	* Indicate Type Property	True and Full Valuations: Land Exclusive of Structures and Improvements	Buildings and Other Structures	Machinery Permanently Attached to Real Estate	Total True and Full Value	Assessed Valuations: Rural: Homestead Up to $4,000 20%	Rural: Over $4,000 and Non-Homestead 33⅓%	All Other: Timber Land Class Ia 20%	All Other: Homestead Up to $4,000 25%	All Other: Over $4,000 and Non-Homestead 40%	Machinery Permanently Attached to Real Estate 33⅓%	Seasonal and Recreational Cabins 33⅓%	Total Assessed Value	Total Assessed Value as Equalized by the Board of Review	Final Equalized Value
						Acres					Dollars	Dollars	Dollars	Dollars	Dollars	Dollars	Dollars	Dollars	Dollars	Dollars	Dollars	Dollars	Dollars	Dollars
1	U. S. of America	NE¼ of NE¼	7	146	30		49																	
2	U. S. of America	NW¼ of NE¼																						
3	Ethel Mann	SW¼ of NE¼				37.38		93	4-0	T	222			222		74						74		
4	U. S. of America	Govt Lot 5																						
5																								
6	U. S. of America	NE¼ of NW¼																						
7	U. S. of America	Govt Lot 1																						
8	U. S. of America	" " 2																						
9	Wm. G. & Catherine G. Bengtsofer	SE¼ of NW¼				41.75		4-2-4-0	T		345	755		1100	220							220		
10																								
11	Ethel Mann	NE¼ of SW¼				31.42		70	4-0	F	260	130		390		130						130		
12	J. K. Geil	Govt Lot 3				53.39		70	4-0	T	324			324		108						108		
13	" "	" " 4				40.94		70	4-0	T	246	39		285		95						95		
14	" "	SE¼ of SW¼				5.75		93	4-0	T	60			60		20						20		
15																								
16	U. S. of America	Govt Lot 7																						
17	U. S. of America	" " 6																						
18	U. S. of America	SW¼ of SE¼																						
19	U. S. of America	SE¼ of SE¼																						
20																								
						212.23					1457	924		2381	220	497						717		

	Sold for Taxes	Validations by School Districts as Equalized by Department of Taxation: District No. 119 Rate 339.77 Mills	Tax Including State Homestead	State Tax on Non-Homestead 8.54 Mills	Special Taxes	Special Taxes	Total Taxes	Paid	When Paid (Month Day Year)	Number of Receipt	March Settlement 1963	June Settlement 1963	Penalty	November Settlement 1963	Penalty	Collections to First Monday in January 1964	Penalty	Delinquent on First Monday in January 1964	Total Delinquent Tax and Penalty	Remarks
		Dollars	Dollars	$ cts.	$ cts.	$ cts.	$ cts.				$ cts.	$ cts.	$ cts.	$ cts.	$ cts.	$ cts.	$ cts.	$ cts.	$ cts.	
1																				
2																				
3		74	1770	64			1834	PAID IN FULL	AUG 9 1963					1834	46					15981
4																				
5																				
6																				
7																				
8																				
9	H 220		5262				5262	2ND HALF PAID	SEP 10 1963			2631		2631						22133
10																				
11		130	3110	112			3222	PAID IN FULL	AUG 9 1963					3222	80					15400
12		108	2584	92			2676	PAID IN FULL	MAY 31 1963											
13		95	2272	82			2354	PAID IN FULL	MAY 31 1963			5526								12532
14		20	478	18			496	PAID IN FULL	MAY 31 1963											
15																				
16																				
17																				
18																				
19																				
20																				
		H 220 47 267	15476	368			15844					8157		7687						

Assessment Roll and Tax List of Real Property in the Town of Chingwatee, Cass County, Minnesota, for Taxes for the Year 1962.

Form SC WALLER-DAVIS CO., MINNEAPOLIS

* Indicate Type of Property: R-Residential, C-Commercial, I-Industrial, U-Utility, F-Farm, L-Lakeshore, T-Timber, M-Mineral

	In Whose Name Assessed	Description of Property: Subdivision	Sec. or Lot	Town or Block	Rng.	Number of Acres of Land (Acres 100ths)	No. School District	Indicate Homestead Yes or No	Agri. or Nonagri. Yes or No	Indicate Type of Property	True and Full Valuations: Land Exclusive of Structures and Improvements (+50%)	Buildings and Other Structures (+50%)	Machinery Permanently Attached to Real Estate	Total True and Full Value	Assessed Valuations: Rural: Homestead Up to $4,000 20%	Over $4,000 and Non-Homestead 33⅓%	All Other: Timber Land Class 3a 20%	Homestead Up to $4,000 25%	Over $4,000 and Non-Homestead 40%	Machinery Permanently Attached to Real Estate 33⅓%	Seasonal and Nonrecreational Cabins 33⅓%	Total Assessed Value	Total Assessed Value as Equalized by the Board of Review	Final Equalized Value	Remarks
						Acres					Dollars	Dollars	Dollars	Dollars	Dollars	Dollars	Dollars	Dollars	Dollars	Dollars	Dollars	Dollars	Dollars	Dollars	
1	U. S. of America	NE¼ of NE¼	8	141	57		119																		
2	State of Minnesota (Chingwatee Memorial Forest)	Govt Lot 1																							
3	~~Benjamin Walker & Blanche Walker Wife~~	SW¼ of NE¼				40		40	40	R	630 / 420	1350 / 900		1980 / 1320	396 / 264							264		396	
4	U. S. of America	SE¼ of NE¼																							
5																									
6	W. A. Bengtsofer	NE¼ of NW¼				40		no	40	T	159			159		53						53			
7	State of Minnesota	NW¼ of NW¼ (less 1.59 ac. R.R. Y.)																							
8	Edwards & Olson	Govt Lot 2				31		no	40	T	93			93		31						31			
9	U. S. of America	SE¼ of NW¼																							
10																									
11	U. S. of America	NE¼ of SW¼																							
12	U. S. of America	Govt Lot 3																							
13	U. S. of America	SW¼ of SW¼																							
14	U. S. of America	SE¼ of SW¼																							
15																									
16	U. S. of America	Govt Lot 6																							
17	State of Minnesota (Chingwatee Memorial Forest)	" " 5																							
18	U. S. of America	" " 4																							
19	U. S. of America	" " 7																							
20																									
						111					6721 / 882	9900 / 1250		16622 / 2232	244 / 396	84						348		480	

	Sold for Taxes	Valuations by School Districts as Equalized by Department of Taxation: District No. 114 Rate 39.75 Mills	District No. ___ Rate ___ Mills	District No. ___ Rate ___ Mills	District No. ___ Rate ___ Mills	District No. ___ Rate ___ Mills	Tax including State Homestead	State Tax on Non-Homestead 8.54 Mills	Special Taxes	Special Taxes	Total Taxes	Paid	When Paid	Number of Receipt	March Settlement 1963	June Settlement 1963	Penalty	November Settlement 1963	Penalty	Collections to First Monday in January 1964	Penalty	Delinquent on First Monday in January 1964	Total Delinquent Tax and Penalty	Remarks
		Dollars	Dollars	Dollars	Dollars	Dollars	$ cts.	$ cts.	$ cts.	$ cts.	$ cts.		Month Day Year		$ cts.	$ cts.	$ cts.	$ cts.	$ cts.	$ cts.	$ cts.	$ cts.	$ cts.	
1																								
2																								
3		396					9474				9474	PAID IN FULL	MAY 3 1 1963	17432		9474								
4																								
5																								
6		53					1261	46			1314	2 HALF PAID	SEP 3 0 1963	19474										
7												1ST HALF PAID	MAY 3 1 1963	17432		657		657						
8		31					742	26			768	PAID IN FULL	JUN 26 1963	18164				768	12					
9																								
10																								
11																								
12																								
13																								
14																								
15																								
16																								
17																								
18																								
19																								
20																								
		396 / 84 / 480					11484	72			11556					10131		1435						

Assessment Roll and Tax List of Real Property in the Town of Shingobee, Cass County, Minnesota, for Taxes for the Year 1962.

Form 5C BULLER-DAVIS CO. MINNEAPOLIS

* Indicate Type of Property: R-Residential, C-Commercial, I-Industrial, U-Utility, F-Farm, L-Lakeshore, T-Timber, M-Mineral

	IN WHOSE NAME ASSESSED	DESCRIPTION OF PROPERTY: SUBDIVISION	Sec. or Lot	Town or Block	Rng.	Number of Acres of Land (Acres / 100ths)	No. School District	Indicate Homestead Yes or No	Agri. Homestead Yes or No	* Indicate Type Yes or No	TRUE AND FULL VALUATIONS: LAND Exclusive of Structures and Improvements (Dollars)	BUILDINGS and Other Structures (Dollars)	MACHINERY Permanently Affixed to Real Estate (Dollars)	TOTAL True and Full Value (Dollars)	ASSESSED VALUATIONS: RURAL: Homestead Up to $4,000 20% (Dollars)	RURAL: Over $4,000 and Non-Homestead 33⅓% (Dollars)	ALL OTHER: Timber Land Class 3c 20% (Dollars)	ALL OTHER: Homestead Up to $4,000 25% (Dollars)	ALL OTHER: Over $4,000 and Non-Homestead 40% (Dollars)	ALL OTHER: MACHINERY Attached to Real Estate 33⅓% (Dollars)	ALL OTHER: Seasonal and Recreational Cabins 33⅓% (Dollars)	TOTAL ASSESSED VALUE (Dollars)	Total Assessed Value as Equalized by the Board of Review (Dollars)	FINAL EQUALIZED VALUE (Dollars)
1	U. S. of America	N E ¼ of N E ¼	9	141	31	119																		
2	Gerald E. Erno	N W ¼ of N E ¼ (less 5.57 ac.) & (less 3 ac.)				21.42		40	40	F	225	330		555	111							111		
3	U. S. of America	S W ¼ of N E ¼																						
4	U. S. of America	S E ¼ of N E ¼																						
5	Leonard P. Peterson Estate, Edward, Johanna & Gilbert H. Olson & ano.	N E ¼ of N W ¼ (Lying N. & W. of Sh. Hy. #64)				21		40	40	L	315 / 210	815 / 543		1130 / 753		377 / 251						251		377
6	Clarence T. & Lenice D. Brady	N E ¼ of N W ¼ S.E. of Hy.				19		40	40	F	240	900		1140	228							228		
7	Leonard P. Peterson Estate & ano., Edward & James C. & John R. Olson & ano.	N W ¼ of N W ¼				40		40	40	T	399			399		133						133		
8	" " " "	S W ¼ of N W ¼				40		40	40	T	240			240		80						80		
9	U. S. of America	S E ¼ of N W ¼																						
10	John Littlejohn	All N W ¼ of N E ¼ (less ½ ac.)				3		40	40	T	51			51		17						17		
11	U. S. of America	N E ¼ of S W ¼																						
12	U. S. of America	N W ¼ of S W ¼																						
13	U. S. of America	S W ¼ of S W ¼																						
14	U. S. of America	S E ¼ of S W ¼																						
15																								
16	U. S. of America	N E ¼ of S E ¼																						
17	U. S. of America	N W ¼ of S E ¼																						
18	U. S. of America	S W ¼ of S E ¼																						
19	U. S. of America	S E ¼ of S E ¼																						
20																								
						164.43					1365 / 1470	1713 / 2045		3135 / 3515	228	607						830		946

Cass County, Minnesota, for Taxes for the Year 1962.

	SOLD FOR TAXES	VALUATIONS BY SCHOOL DISTRICTS AS EQUALIZED BY DEPARTMENT OF TAXATION: District No. 11 Rate 34.7 Mills (Dollars)	District No. Rate Mills (Dollars)	District No. Rate Mills (Dollars)	District No. Rate Mills (Dollars)	Tax including State Homestead 4.54 Mills ($ cts.)	State Tax on Non-Homestead 4.54 Mills ($ cts.)	SPECIAL TAXES ($ cts.)	SPECIAL TAXES ($ cts.)	TOTAL TAXES ($ cts.)	PAID (Month Day Year)	WHEN PAID	Number of Receipt	March Settlement 1963 ($ cts.)	June Settlement 1963 ($ cts.)	Penalty ($ cts.)	November Settlement 1963 ($ cts.)	Penalty ($ cts.)	Collections to First Monday in January 1964 ($ cts.)	Penalty ($ cts.)	Delinquent as First Monday in January 1964 ($ cts.)	Total Delinquent Tax and Penalty ($ cts.)	REMARKS
1																							
2	SOLD FOR TAXES	111				26.56				26.56											26.56	26.56	
3																							
4																							
5		377				90.18	3.22			93.40	2nd HALF PAID	OCT 31 1962	20000 7872	46.70		46.70							Paid Under Protest
6		228				54.54				54.54	1st HALF PAID / PAID IN FULL	MAY 3 1963 / MAY 17 1963	11456	54.54									12.149
7		133				31.82	1.14			32.96	2nd HALF PAID / 1st HALF PAID	OCT 31 1962 / MAY 3 1963	20000 7872	16.48		16.48							Paid Under Protest
8		80				19.14	.68			19.82	2nd HALF PAID / 1st HALF PAID	OCT 31 1962 / MAY 3 1963		9.91		9.91							Paid Under Protest
9																							
10	SOLD FOR TAXES	17				4.06	.14			4.20											4.20		Delinquent
11																							
12																							
13																							
14																							
15																							
16																							
17																							
18																							
19																							
20																							
		337 / 607 / 946				22.30	5.18			23.48				17.63		73.09					30.76		

Form SC WILLIS-STITZ-DOUBLEDAY

Assessment Roll and Tax List of Real Property in the Town of Shingobee

* Indicate Type of Property: R-Residential, C-Commercial, I-Industrial, U-Utility, F-Farm, L-Lakeshore, T-Timber, M-Mineral

	IN WHOSE NAME ASSESSED		DESCRIPTION OF PROPERTY: SUBDIVISION	Sec. or Lot	Town or Block	Rng.	Number of Acres of Land: Acres	100ths	No. School District	Indicate Homestead Yes or No	Agricultural Homestead Yes or No	Indicate Type of Property	TRUE AND FULL VALUATIONS: LAND Exclusive of Structures and Improvements	BUILDINGS and Other Structures	MACHINERY Permanently Attached to Real Estate	TOTAL True and Full Value	ASSESSED VALUATIONS: RURAL: Homestead Up to $4,000 20%	RURAL: Over $4,000 and Non-Homestead 33⅓%	ALL OTHER: Timber Land Class 3a 20%	ALL OTHER: Homestead Up to $4,000 25%	ALL OTHER: Over $4,000 and Non-Homestead 40%	ALL OTHER: MACHINERY Permanently Attached to Real Estate 33⅓%	ALL OTHER: Seasonal and Recreational Cabins 33⅓%	TOTAL ASSESSED VALUE	Total Assessed Value as Equalized by the Board of Review	FINAL EQUALIZED VALUE	REMARKS
													Dollars	Dollars	Dollars	Dollars	Dollars	Dollars	Dollars	Dollars	Dollars	Dollars	Dollars	Dollars	Dollars	Dollars	
1	Florence + Ray Lewis	1	NE¼ of NE¼	10	141	31	40		112	yes	yes	T	320			320	64							64			
2	" " "		NW¼ of NE¼				40			yes	yes	T	320			320	64							64			
3	" " "		SW¼ of NE¼				40			yes	yes	T	380			380	76							76			
4	" " "		SE¼ of NE¼				40			yes	yes	T	320			320	64							64			
5																											
6	W. H. + Donna Mahlberg		NE¼ of NW¼				40			no	yes	T	150			150		50						50			
7	" "		NW¼ of NW¼				40			no	yes	T	150			150		50						50			
	U. S. of America	8	SW¼ of NW¼																								
	U. S. of America	9	SE¼ of NW¼																								
	Leonard M. + Jacqueline D. Russel	10	NE¼ of SW¼ less S.R.H. #30				15			no	yes	T	120			120		40						40			
	U. S. of America	11	NE¼ of SW¼ less 15 acs.																								
	U. S. of America	12	NW¼ of SW¼																								
	U. S. of Ameijca	13	SW¼ of SW¼																								
	U. S. of America	14	SE¼ of SW¼																								
		15																									
	U. S. of America	16	NE¼ of SE¼																								
	U. S. of America	17	NW¼ of SE¼																								
	U. S. of America	18	SW¼ of SE¼																								
	U. S. of America	19	SE¼ of SE¼																								
		20																									
							255						1760			1760	208	140						1608			

Real Estate

Cass County, Minnesota, for Taxes the Year 1962.

SOLD FOR TAXES	VALUATIONS BY SCHOOL DISTRICTS AS EQUALIZED BY DEPARTMENT OF TAXATION: District No. 119 Rate 29.72 Mills Dollars	District No. Rate Mills Dollars	District No. Rate Mills Dollars	District No. Rate Mills Dollars	District No. Rate Mills Dollars	Tax including State Homestead .....Mills $ cts.	State Tax on Non-Homestead 8.54 Mills $ cts.	SPECIAL TAXES $ cts.	SPECIAL TAXES $ cts.	TOTAL TAXES $ cts.	PAID	WHEN PAID Month Day Year	Number of Receipts	March Settlement 1963 $ cts.	June Settlement 1963 $ cts.	Penalty $ cts.	November Settlement 1963 $ cts.	Penalty $ cts.	Collections to First Monday in January 1964 $ cts.	Penalty $ cts.	Delinquent on First Monday in January 1964 $ cts.	Total Delinquent Tax and Penalty $ cts.	REMARKS
1	H 64					15 32				15 32	HALF PAID	OCT 2 1 1963											
											HALF PAID	MAY 3 1 1963											
2	H 64					15 32				15 32	HALF PAID	OCT 2 1 1963											21827
											HALF PAID	MAY 3 1 1963											
3	H 76					18 18				18 18	HALF PAID	OCT 2 1 1963	1934										
											HALF PAID	MAY 3 1 1963	1375		32 07		22 09					
4	H 64					15 32				15 32	HALF PAID	OCT 2 9 1963											
											HALF PAID	MAY 3 1 1963											
5																							
6	50					11 96	42			12 38	PAID IN FULL	APR 2 - 1963	(824)		24 76								8203.49
7	50					11 96	42			12 38	PAID IN FULL	APR 2 - 1963											
8																							
9																							
10	40					9 56	34			9 90	PAID IN FULL	Mar 6 1963	8410		9 90								124.10
11																							
12																							
13																							
14																							
15																							
16																							
17																							
18																							
19																							
20																							
	$268					47 67	1 18			98 80					64 73		3 09						
	140																						
	408																						

Assessment Roll and Tax List of Real Property in the Town of Shingobee

Form 5C Minnesota Tax Commission

* Indicate Type of Property: R-Residential, C-Commercial, I-Industrial, U-Utility, F-Farm, L-Lakeshore, T-Timber, M-Mineral

	In Whose Name Assessed	Description of Property: Subdivision	Sec. or Lot	Town or Block	Rng.	Number of Acres of Land (Acres 1000ths)	No. School District	Indicate Homestead Yes or No	Agri. or Seas. Seas. Yes or No	Indicate Type Prop. R	True and Full Valuations: Land Exclusive of Structures and Improvements	Buildings and Other Structures	Machinery Permanently Attached to Real Estate	Total True and Full Value	Assessed Valuations: Rural: Homestead Up to $4,000 20%	Over $4,000 and Non-Homestead 33⅓%	Other: Timber Land Class 2a 20%	Homestead Up to $4,000 25%	Over $4,000 and Non-Homestead 40%	Machinery Permanently Attached to Real Estate 33⅓%	Seasonal and Recreational Cabins 33⅓%	Total Assessed Value	Total Assessed Value as Equalized by the Board of Review	Final Equalized Value	Remarks
											Dollars	Dollars	Dollars	Dollars	Dollars	Dollars	Dollars	Dollars	Dollars	Dollars	Dollars		Dollars	Dollars	
	Frank + Ione Peterson	(Part of Govt Lot 7)									+2270	+5070													
1	State of Minnesota	Govt Lot 1	11	142	28	419																			
2	Burdette E. + Grace R. Anderson	" " 7 less 5.00				28.75		yes	yes	T	55			55	11							11			
3	" " "	SW of NE 1/4 less W. 337'				40		yes	yes	F	280			280	56							56			
4	" " "	Govt Lot 2 less R.Y.				36.50		yes	yes	R	325	2198		2523	504							504		756	
5	Arthur C. + Marie Thoe	S 300' of Govt Lot 5						no	no	R	180	50		230		76						57		76	
6	Edward + Adelle Bush	N½ of Govt Lot 8 less S. 300'				20.50		yes	no	R	300	1703		2003	401							267		401	
7	Arthur E. Krupe	S½ of S½ of " " 9 less N. 30'				10.25		no	S R	L	394	931		1325	267						452	301		452	
8	" "	" " 9 less S. 330'						no	yes	T	480			480		160						160			
9	Mario Teachion	" " 6 less R.W.				11.25		no	no	L	248			248		83						83			
10	Charles + William E. Olson	N½ of S½ of " " 8				11.25		no	N S R	L	165			165		55						55		83	
	Oleanna Thoe	" " 5 less S. 500'				11.25		no	S R	L	300	838		1138							379	253		379	
											200	259		459							139	93		139	
11	Harold V. + Violet E. Malones	" " 10				22.50		yes	no	L	418			418		279						279			
12	Verne A. + Elaine Lillian Johnson	" " 11 less R.Y.				17		yes	yes	T	435	1690		2125	435							290		435	
13	O. N. + Virginia L. Opheim	" " 4				33.96		no	yes	T	330	1120		1450	290							290			
14	U. S. of America	" " 12						no	S R	L	255			255		85						85			
											396	117		513							171			171	
											264	78		342							114	114			
15	U. S. of America	NE ¼ of SE ¼																							
16	Burdette E. + Grace R. Anderson	NW ¼ of SE ¼				40		yes	no	T	240			240	48							48			
17	State of Minnesota	Govt Lot 3																							
18	U. S. of America	SE ¼ of SE ¼																							
19	Allan C. + Roberta Q. Torgerson	PARCEL 2 Govt Lot 2				270.00		no	R	L	450			450							150			150	
20											300			300							100	100			
	(CONT NEXT PAGE)										37421	3774		9516	1496	351					961	2088		3402	
											4959	8661		13620	1707	404					1971				

Red Estates

Cass County, Minnesota, for Taxes for the Year 1962.

	Sold for Taxes	Valuations by School Districts as Equalized by Department of Taxation: District No. Rate — Mills	Tax Including State Homestead — Mills	State Tax on Non-Homestead — Mills	Special Taxes	Special Taxes	Total Taxes	Paid	When Paid	Number of Receipt	March Settlement 1961	June Settlement 1963	Penalty	November Settlement 1963	Penalty	Collections to First Monday in January 1964	Penalty	Delinquent on First Monday in January 1964	Total Delinquent Tax and Penalty	Remarks
		Dollars	$ cts.	$ cts.	$ cts.	$ cts.	$ cts.		Month Day Year		$ cts.	$ cts.	$ cts.	$ cts.	$ cts.	$ cts.	$ cts.	$ cts.	$ cts.	
1								1												
2		11	264				264	2 PAID IN FULL	JUN 19 1963	13944				2 64	04					28781
3	SOLD FOR TAXES	56	1340				1340	2nd HALF PAID 1st HALF PAID	DEC 18 1963 AUG 19 1963	21594 7851				6 10	33	6 70				
4	SOLD FOR TAXES	756	18086				18086	2nd HALF PAID 1st HALF PAID	DEC 18 1963 AUG 12 1963	21595 7851				90 43	4 52	94 95	7 98			
5			2008	64			2072	5 PAID IN FULL	APR 3 1963	7652		20 72								
6		401	10596				10596	Balance Paid Part Paid	OCT 18 1963 MAY 10 1963	18761 10393		55 96		50 00						2385
7		452	10817	386			11198	2nd HALF PAID 1st HALF PAID	OCT 21 1963 MAY 31 1963	18842 3752		75 81		75 81						2378 2378
8		160	3828	136			3964	2nd HALF PAID 1st HALF PAID	OCT 21 1963 MAY 31 1963	18843 3753		22 64		46 95		Refunded 37.36 9-9-63				37.36 Wanted
9	SOLD FOR TAXES	83	2194	70			2264	PAID IN FULL	MAY 31 1963	13603										
10		379	3456 9066	384			3456 9450	1st HALF PAID 2nd HALF PAID	MAY 21 1963 AUG 12 1963	13583 19817		46 95								
11		139	3326	118			3444	PAID IN FULL	MAY 20 1963	13679										
12		435	11494				11494	Balance Paid Part Paid	APR 18 1963 FEB 19 1963	7815 3286	6 08	108 46								
13	SOLD FOR TAXES	85	2034	72			2106	2nd HALF PAID	OCT 31 1963	20257										
14		171	4090	146			4236	1st HALF PAID	[illegible]	13396		21 18		21 18						
15								15												
16								16												
17	SOLD FOR TAXES	48	1268				1268	2nd HALF PAID 1st HALF PAID	[illegible] AUG 12 1963	21595 7851				6 34	31	6 65	50			
18								18												
19								19												
20		157	3588	128			3716	PAID IN FULL	MAY 9 1963	13302		37 16								
		48 84 = 1707 1522 157 1049 = 3402	56434 [illegible] 83994	1444			85438				6 08	425 72		300 05		1834		21 06		39 36 wanted

Assessment Roll and Tax List of Real Property in the Town of Shingobee, Cass County, Minnesota, for Taxes for the Year 1962.

Form 5C MILLER-DAVIS CO., MINNEAPOLIS

* Indicate Type of Property: R-Residential, C-Commercial, I-Industrial, U-Utility, F-Farm, L-Lakeshore, T-Timber, M-Mineral

No.	In Whose Name Assessed	Subdivision	Sec. or Lot	Town or Block	Rng.	Acres	100ths	No. School District	Indicate Homestead Yes or No	Agri. or Seas. Recr. Yes or No	* Indicate Type of Property	Land Exclusive of Structures and Improvements (+50%) Dollars	Buildings and Other Structures (+50%) Dollars	Machinery Permanently Attached to Real Estate Dollars	Total True and Full Value Dollars	Rural: Homestead Up to $4,000 20%	Rural: Over $4,000 and Non-Homestead 33⅓%	Timber Land Class 3e 20%	All Other: Homestead Up to $4,000 25%	All Other: Over $4,000 and Non-Homestead 40%	Machinery Permanently Attached to Real Estate 33⅓%	Seasonal and Recreational Cabins 33⅓%	Total Assessed Value	Total Assessed Value as Equalized by the Board of Review	Final Equalized Value
1	Allan D. + Pauline R. Wadsworth	S.330' of Govt Lot 9	11	141	31			119	no	SR	L	225 / 150			225 / 150							75 / 50	50		75
2	Emma D. Isler	N.50' of S.52' of S. of " " 8							no	SR	R	77 / 51	900 / 600		977 / 651							326 / 217	217		326
3	Gerald Trimble	Part of " " 7							no	no	L	135 / 90			135 / 90		45 / 30						30		45
4	Russell Davis	Part of " " 7							no	no	L	135 / 90	598 / 399		733 / 489							243 / 163	163		243
5	Hilding + Virginia Sandstrom	Part of " " 7 less sold							no	no	L	135 / 90			135 / 90		45 / 30						30		45
6	Edward W. + Joyce L. Norman	S.300' of N½ of " " 8							no	no	R	300 / 200	2340 / 1560		2640 / 1760	528 / 352							352		528
7	Hilding + Virginia Sandstrom	N.270' of W.337' of SW¼ of NE¼							no	no	L	270 / 180			270 / 180		90 / 60						60		90
8	Mario Teschion	W.337' of SW¼ of NE¼ less N.270'							no	no	L	225 / 150			225 / 150		75 / 50						50		75
9	Oleanna Ihse	N.100' of S.500' of Govt Lot 5							no	no	R	45 / 30			45 / 30		15 / 10						10		15
10	Clara H. Jorgerson	Part of " " 7							no	SR	L	135 / 90	990 / 660		1125 / 750							375 / 250	250		375
11																									
12																									
13																									
14																									
15																									
16																									
17																									
18																									
19																									
20																									
												1121 / 1682	3219 / 4828		4340 / 6510	352 / 528	180 / 270					630 - [illegible] / 1019			1817

No.	Sold for Taxes	District No. 119 Rate 239.74 Mills Dollars	District No. Rate Mills Dollars	District No. 119 Rate 26.47 Mills Dollars	District No. Rate Mills Dollars	District No. Rate Mills Dollars	District No. Rate Mills Dollars	Tax Including State Homestead Mills $ cts.	State Tax on Non-Homestead 8.54 Mills $ cts.	Special Taxes	Special Taxes	Total Taxes $ cts.	Paid	When Paid (Month Day Year)	Number of Receipt	March Settlement 1963	June Settlement 1963	Penalty	November Settlement 1963	Penalty	Collections to First Monday in January 1964	Penalty	Delinquent on First Monday in January 1964	Total Delinquent Tax and Penalty	Remarks
1		75						17 94	64			18 58	1 PAID IN FULL	APR 18 1963	17816		18 58								12140
2		326						77 98	2 78			80 76	2nd HALF PAID / 1st HALF PAID	OCT 23 1963 / MAY 31 1963	18997 / 13757		40 38		40 38						20843
3				45				11 88	38			12 26	3 PAID IN FULL	MAY 31 1963	13747		12 26								11457
4	SOLD FOR TAXES			243				64 20	2 08			66 28	4 PAID IN FULL	APR 18 1963	17817		66 28								12357
5				45				11 88	38			12 26	5 2nd HALF PAID / 1st HALF PAID	OCT 31 1963 / MAY 31 1963	21426 / 10657		6 13		6 13						21911
6				~~H~~ 528				139 50				139 50	PAID IN FULL	MAY 1 1963	13172		139 50								12356
7				90				23 78	76			24 54	7 2nd HALF PAID / 1st HALF PAID	OCT 31 1963 / MAY 31 1963	21420 / 11653		12 27		12 27						21911
8	SOLD FOR TAXES			75				19 82	64			20 46	8 PAID IN FULL	MAY 31 1963	13613		20 46								20982
9				15				3 96	12			4 08	9 PAID IN FULL	MAY 20 1963	9479		4 08								12031
10		375						89 70	3 20			92 90	10 PAID IN FULL	MAY 2 1963	8304		92 90								12354
11																									
12																									
13																									
14																									
15																									
16																									
17																									
18																									
19																									
20																									
		776		H 528 = H 528 / 513 = 1289 / 1041 = 1817				185 62 / 275 02 / 460 64	10 98			474 62					417 84		58 78						

Real Estate

Sunrise Beach
Shingobee Island
Chippewa Point
Kabekona Springs
Ojibway
Ba-Na-Na-Bay

Assessment Roll and Tax List of Real Property in the Town of Longville

Form 5C MILLER-DAVIS CO. MINNEAPOLIS

* Indicate Type of Property: R-Residential, C-Commercial, I-Industrial, U-Utility, F-Farm, L-Lakeshore, T-Timber, M-Mineral

	IN WHOSE NAME ASSESSED	DESCRIPTION OF PROPERTY: SUBDIVISION	Sec. or Lot	Town or Block	Rng.	Number of Acres of Land: Acres	100ths	No. School District	Indicate Homestead Yes or No	Agr. or Rec. Yes or No	* Indicate Type of Property	TRUE AND FULL VALUATIONS: LAND Exclusive of Structures and Improvements	BUILDINGS and Other Structures	MACHINERY Permanently Attached to Real Estate	TOTAL True and Full Value	ASSESSED VALUATIONS: RURAL: Homestead Up to $1,000 20%	Over $1,000 and Non-Homestead 33⅓%	ALL OTHER: Timber Land Class 3c 20%	Homestead Up to $4,000 25%	Over $4,000 and Non-Homestead 40%	MACHINERY Permanently Attached to Real Estate 33⅓%	Seasonal and Recreational Cabins 33⅓%	TOTAL ASSESSED VALUE	Total Assessed Value as Equalized by the Board of Review	FINAL EQUALIZED VALUE
												Dollars	Dollars	Dollars	Dollars	Dollars	Dollars	Dollars	Dollars	Dollars	Dollars	Dollars	Dollars	Dollars	Dollars
1	Arvid W + Evelyn L. Bredeson	E½ of NE¼ of NE¼	12	141	31	20		119	yes	yes	R	240 / 160	300 / 200		540 / 360	48 / 72									108
2	F. J. Tobin	W½ of NE¼ of NE¼				20			no	yes	T	162			162		54						54		
3	Merle E. + Betty L. Bennett	N½ of SW¼ of NE¼				40			yes	yes	T	300			300	60							60		
4	David + Lauretta A. Manuwage	S½ of SW¼ of NE¼ except N. 8 Rds.				20			no	no	T	201			201		67						67		
5	Dan Trucchi	S½ of SE¼ of NE¼ + W. 40 Rds. of N. 8 Rds. of W. 40 Rds. of				18			yes	yes	R	218 / 145	532 / 355		750 / 500	150 / 100							100		150
6	Donald S. Freeman, et al	S½ of SE¼ of NE¼				12			yes	no	R	90 / 60	720 / 480		810 / 540	162 / 108							108		162
7	State of Minnesota	Govt Lot 1																							
8	Naville Land Co. (Box #1149 [illegible])	SW¼ of NW¼				~~40~~						MINNESOTA TREE GROWTH													
9	" " " "											MINNESOTA TREE GROWTH													
10	Merle E. + Betty L. Bennett	W½ of SE¼ of NW¼				~~20~~																			
11	State of Minnesota	N½ of SE¼ of NE¼				20			yes	yes	T	120	400		520	124							124		
12	U. S. of America	E½ of NE¼ of SW¼																							
13	Marvine L. + Patricia Bennett	NW¼ of SW¼				20			no	yes	T	150			150		50						50		
14	U. S. of America	E½ of SE¼ of NW¼																							
15		SE¼ of SW¼																							
16	Landscape Paint Co.	[illegible]																							
17																									
18																									
19																									
20																									
	(CONT NEXT PAGE)					160						1098 / 1481	1433 / 1954		2533 / 3433	444 / 584	171						615		755

	SOLD FOR TAXES	VALUATIONS BY SCHOOL DISTRICTS AS EQUALIZED BY DEPARTMENT OF TAXATION: District No. 119 Rate 339 Mills	District No. 119 Rate 26 Mills	District No. Rate Mills	District No. Rate Mills	Tax Including State Homestead 1.854 Mills	State Tax on Non-Homestead 1.854 Mills	SPECIAL TAXES	SPECIAL TAXES	TOTAL TAXES	PAID	WHEN PAID Month Day Year	Number of Receipt	March Settlement 1963	June Settlement 1963	Penalty	November Settlement 1963	Penalty	Collections to First Monday in January 1964	Penalty	Delinquent on First Monday in January 1964	Total Delinquent Tax and Penalty	REMARKS
		Dollars	Dollars	Dollars	Dollars	$ cts.	$ cts.	$ cts.	$ cts.	$ cts.		Month Day Year		$ cts.	$ cts.	$ cts.	$ cts.	$ cts.	$ cts.	$ cts.	$ cts.	$ cts.	
1		$108				35 84				35 84													
2		54				12 92	46			13 38	PAID IN FULL	MAY 6 1963	11642		13 38						25 84	2 28 92	20 774
3		$60				14 36				14 36													20 859
4				67		17 70	58			18 28											7 18	3 7 90	24 842
5		$150				35 88				35 88	PAID IN FULL	MAY 10 1963	11645		18 28								40 85
6			$162			42 80				42 80	PAID IN FULL	MAR 25 1963	7389		35 88								20 057
7																					42 80		17 928
8																							
9																							
10	SOLD FOR TAXES	$104				24 88				24 88	HALF PAID	MAY 2 1963	11644		12 44						10 44	3 12 88	21 82
11																							
12																							
13	SOLD FOR TAXES	50				11 96	42			12 38											12 38		
14																							
15																							
16																							
17																							
18																							
19																							
20																							
		$422 / 104 / 526	$16 = $84 / 61 = 171 / 229 = 255			125 84 a / 66 54 m	1 46			187 50													

Form 5C MILLER-DAVIS CO., MINNEAPOLIS

Assessment Roll and Tax List of Real Property in the Town of Shingobee

* Indicate Type of Property: R-Residential, C-Commercial, I-Industrial, U-Utility, F-Farm, L-Lakeshore, T-Timber, M-Mineral

Cass County, Minnesota, for Taxes for the Year 1962.

	In Whose Name Assessed	Description of Property: Subdivision	Sec. or Lot	Town or Block	Rng.	Number of Acres of Land (Acres / 100ths)	No. School District	Indicate Homestead Yes or No	Agricultural Yes or No	Indicate Type of Property	True and Full Valuations: Land Exclusive of Structures and Improvements	Buildings and Other Structures	Machinery Permanently Attached to Real Estate	Total True and Full Value	Assessed Valuations: Rural: Homestead Up to $1,000 20%	Rural: Over $1,000 and Non-Homestead 33⅓%	All Other: Timber Land Class 3a 20%	All Other: Homestead Up to $4,000 25%	All Other: Over $4,000 and Non-Homestead 40%	All Other: Machinery Permanently Attached to Real Estate 33⅓%	All Other: Seasonal and Recreational Cabins 33⅓%	Total Assessed Value	Total Assessed Value as Equalized by the Board of Review	Final Equalized Value
											Dollars	Dollars	Dollars	Dollars	Dollars	Dollars	Dollars	Dollars	Dollars	Dollars	Dollars	Dollars	Dollars	Dollars
S	Howard Conn	1 N½ of NE¼ of SE¼	12	144	31	2	112	no	yes	T	360			360		120								
		E. 4 Rds. of W. 8 Rds. of SW¼ of SW¼ of SE¼									240			240		80						80		120
	Mrs. Bernard E. Eckman										15	438		453	136									
	Ada E. + Frank Bernard E. Eckman	2 W. 4 Rds. of SW¼ of SW¼ of SE¼				1		yes	no	R	30	425		455	91							91		136
	Basil Cunningham + Lucille Bapela	3 W. 8 Rds. of SW¼ of SW¼				1		yes	no	T	15			15	3							3		
	Ada E. + Frank Bernard E. Eckman	4 S. 56 Rds. of E¼ of SE¼ lying N. of Hwy. 371				.75		no	no	R	23			23		7						7		
		E. 8 Rds. of W. 16 Rds. of SW¼ of SW¼ of SW¼ of SE¼									15			15		5						5		9
	F. M. Eckman	5 SW¼ of SE¼ lying W. of Hwy. 371				2		yes	yes	T	30			30	6							6		
		6 W. 16 Rds. of SW¼ of SW¼ of SE¼				34		no	no	C	525	535		5877		1959								
											350	3068		3918		1306						1306		1959
		7 S. 8 Rds. of N. 24 Rds. lying E. of Hwy. 371 of SW¼ of SE¼																						
	Martin N. + Marjorie Lahman	8 S. 8 Rds. of N. 24 Rds. of W. 40 Rds. of SE¼ of SE¼				1.25		yes	yes	T	35			35	7							7		
	Theodore L. + Arlene Miller	9 SE¼ of SE¼				2		yes	yes	R	70	1095		1165	219							219		
	Martin N. + Marjorie Lahman	10 S. 12 Rds. of N. 36 Rds. of W. 40 Rds. of SE¼ of SE¼				3		yes	yes	R	60	1370		1430	146							146		219
	Laurence Stillman + Helen E. Everson + int.										60	1480		1540	414									
	Stillman + Helen E. Everson + int.	11 N. 8 Rds. of W. 40 Rds. of SE¼ of SE¼				2		no	yes	T	60	1320		1380	276							276		414
	Basil Cunningham + Lucille Bapela	12 SE¼ of SE¼ less N. 8 Rds. of W. 40 Rds.				37		no	yes	T	39			39		13						13		
		N. 8 Rds. of W. 40 Rds. of SE¼ of SE¼									525	1425		1950	177									
	Martin N. + Margaret Lahman	13 S. 8 Rds. of N. 16 Rds. of W. 40 Rds. of SE¼ of SE¼				3		yes	yes	R	750	425		1175	319							319		177
	Laurence Stillman + Helen E. Everson + int.										24	93		117		51						51		
	Stillman + Helen E. Everson + int.	14 N. 8 Rds. of SW¼ of SE¼ lying E. of Hwy. 371				2		no	yes	R	29	73		102		34						34		51
		15						no	yes	T	30			30		10						10		
	Martin N. + Margaret Lahman	16 S. 8 Rds. of N. 16 Rds. of SW¼ of SE¼ lying E. of Hwy. 371																						
		17																						
	Elma P. Beecher	18 S½ of NE¼ of SE¼				20		no	no	C	360	4806		5166	90	1573								
								yes	no		240	3204		3444	60	1048						1108		1622
		19																						
		20																						
						20					4323	9707		14030	704	3496						3204		4786
											1911	14569		16469	1054	3732								

	Sold for Taxes	Validations by School Districts as Equalized by Department of Taxation: District No. / Rate / Mills	Dollars	District No. / Rate / Mills	Dollars	District No. / Rate / Mills	Dollars	Tax Including State Homestead Mills	State Tax on Non-Homestead 6.5%	Special Taxes	Special Taxes	Total Taxes	Paid	When Paid (Month Day Year)	Number of Receipt	March Settlement 1961	June Settlement 1963	Penalty	November Settlement 1961	Penalty	Collections to First Monday in January 1964	Penalty	Delinquent on First Monday in January 1964	Penalty	Total Delinquent Tax and Penalty	Remarks
								$ cts.	$ cts.	$ cts.	$ cts.	$ cts.				$ cts.	$ cts.	$ cts.	$ cts.	$ cts.	$ cts.	$ cts.	$ cts.	$ cts.	$ cts.	
1		120						2870	102			2972	PAID IN FULL	MAY 20 1963	9472		29 72									12635
2				#136				3594				3594	PAID IN FULL	MAY 17 1963	11462		35 94									12734
3				#3				80				80	PAID IN FULL	MAY 17 1963	11462		80									
4	SOLD FOR TAXES			7				184	06			190														1984
5		#6						144				144	PAID IN FULL	MAY 17 1963	11462		1 44									12734
6				1959				57760	1672			53432	1st HALF PAID	MAY 24 1963	12791		267 16		267 16							2132
													2nd HALF PAID	OCT 10 1963	16005											
7																										
8	SOLD FOR TAXES	#7						168				168	PAID IN FULL	APR 15 1963	7503		1 68									12083
9		#219						5238				5238														12641
10		#414						9904				9904	PAID IN FULL	APR 11 1963	7755		99 04									12705
11		13						310	12			322											322	3 22		12046
12	SOLD FOR TAXES	#179						4282				4282											4 28			12946
13		51						1220	44			1264	PAID IN FULL	APR 15 1963	7503		12 64									12985
14		10						240	08			248														12985
15																										
16																										
17																										
18				#40 / 15722				43964	1342			45256	1st HALF PAID	OCT 31 1962	20472											18887
													2nd HALF PAID	MAY 3 1963	13283		226 28		226 28							
19																										21945
20																										
		#825		#720		= #1054		24376																		
		194		8501		3732		94931	31 86			127094					67470		49344				102 80			
		19		3769		= 4786		133905																		

Assessment Roll and Tax List of Real Property in the Town of Shingobee, Cass County, Minnesota, for Taxes for the Year 1962.

Form 5C—MILLER-DAVIS CO., MINNEAPOLIS

* Indicate Type of Property: R-Residential, C-Commercial, I-Industrial, U-Utility, F-Farm, L-Lakeshore, T-Timber, M-Mineral

	In Whose Name Assessed		Description of Property: Subdivision	Sec. or Lot	Town or Block	Rng.	Number of Acres of Land (Acres / 1000's)	No. School District	Indicate Homestead Yes or No	Agri. or Seas. Seas. Yes or No	Indicate Type of Prop. R-C-I-U-F-L-T-M	True and Full Valuations: Land Exclusive of Structures and Improvements	Buildings and Other Structures	Machinery Permanently Attached to Real Estate	Total True and Full Value	Assessed Valuations: Rural: Homestead Up to $4,000 20%	Rural: Over $4,000 and Non-Homestead 33⅓%	All Other: Timber Land Class 3c 20%	All Other: Homestead Up to $4,000 25%	All Other: Over $4,000 and Non-Homestead 40%	All Other: Machinery Permanently Attached to Real Estate 33⅓%	All Other: Seasonal and Recreational Cabins 33⅓%	Total Assessed Value	Total Assessed Value as Equalized by the Board of Review	Final Equalized Value
							Acres					Dollars	Dollars	Dollars	Dollars	Dollars	Dollars	Dollars	Dollars	Dollars	Dollars	Dollars	Dollars	Dollars	Dollars
S	U. S. of America	1	Govt Lot 1	13	141	31		119																	
B	U. S. of America	2	" " 2																						
	State of Minnesota	3	" " 6																						
	U. S. of America	4	" " 5																						
	State of Minnesota	5	" " 4																						
	State of Minnesota	6	" " 7																						
	U. S. of America	7	" " 3																						
	U. S. of America	8	SW¼ of NW¼																						
	U. S. of America	9	SE¼ of NW¼																						
	State of Minnesota	10	Govt Lot 8																						
	U. S. of America	11	NE¼ of SW¼																						
	U. S. of America	12	NW¼ of SW¼																						
	U. S. of America	13	SW¼ of SW¼																						
	Leigh H. Morton	14	SE¼ of SW¼ less Rx				37		9-74-		F	295	1675		1970	394							394		
		15																							
	U. S. of America	16	NE¼ of SE¼																						
	U. S. of America	17	NW¼ of SE¼																						
	Marvin Hamlin	18	SW¼ of SE¼				40		11-4-		T	162			162		54						54		
	U. S. of America	19	SE¼ of SE¼																						
		20																							
							77					457	1675		2132	394	54						448		

Cass County, Minnesota, for Taxes for the Year 1962.

	Sold for Taxes	Valuations by School Districts as Equalized by Department of Taxation: District No. 119 Rate 33.25 Mills	District No. Rate Mills	District No. Rate Mills	District No. Rate Mills	District No. Rate Mills	District No. Rate Mills	Tax Including State Homestead	State Tax on Non-Homestead 6.54 Mills	Special Taxes	Special Taxes	Total Taxes	Paid	When Paid	Number of Receipt	March Settlement 1963	June Settlement 1963	Penalty	November Settlement 1963	Penalty	Collections to First Monday in January 1964	Penalty	Delinquent on First Monday in January 1964	Total Delinquent Tax and Penalty	Remarks
		Dollars	Dollars	Dollars	Dollars	Dollars	Dollars	$ cts.	$ cts.	$ cts.	$ cts.	$ cts.		Month Day Year		$ cts.	$ cts.	$ cts.	$ cts.	$ cts.	$ cts.	$ cts.	$ cts.	$ cts.	
1													1												
2													2												
3													3												
4													4												
5													5												
6													6												
7													7												
8													8												
9													9												
10													10												
11													11												
12													12												
13													13												
14		394						94 26				94 26	2nd HALF PAID 1st HALF PAID	OCT 28 1963 APR 22 1963	1977 7632		47 13		47 13						21237
15													15												
16													16												
17													17												
18	SOLD FOR TAXES	54						12 92	46			13 38	18										13 38		12963
19													19												
20													20												
		394 54 448						107 18	46			107 64					47 13		47 13				13 38		

Assessment Roll and Tax List of Real Property in the Town of Shingobee

Cass County, Minnesota, for Taxes for the Year 1962.

Form 75C WILLEM-DAVIS CO., MINNEAPOLIS

* Indicate Type of Property: R-Residential, C-Commercial, I-Industrial, U-Utility, F-Farm, L-Lakeshore, T-Timber, M-Mineral

	In Whose Name Assessed		Description of Property: Subdivision	Sec. or Lot	Town or Block	Rng.	Number of Acres of Land: Acres	100ths	No. School District	Indicate Homestead Yes No	Agricultural Yes No	* Indicate Type of Property	True and Full Valuations: Land Exclusive of Structures and Improvements	Buildings and Other Structures	Machinery Permanently Attached to Real Estate	Total True and Value	Assessed Valuations: Rural: Homestead Up to $4,000 20%	Over $4,000 and Non-Homestead 33⅓%	All Other: Timber Land Class 3a 20%	Homestead Up to $4,000 25%	Over $4,000 and Non-Homestead 40%	Machinery Permanently Attached to Real Estate 33⅓%	Seasonal and Recreational Cabins 33⅓%	Total Assessed Value	Total Assessed Value as Equalized by the Board of Review	Final Equalized Value
													Dollars	Dollars	Dollars	Dollars	Dollars	Dollars	Dollars	Dollars	Dollars	Dollars	Dollars	Dollars	Dollars	Dollars
S	State of Minnesota	1	Govt Lot 2	14	141	31			119																	
B	Wheeler Lbr Bridge & Supply Co	2	" " 3				37.53			no	yes	T	300			300		100						100		
	U. S. of America	3	SW¼ of NE¼																							
	U. S. of America	4	SE¼ of NE¼																							
	U. S. of America	5	Govt Lot 1																							
	U. S. of America	6	NE¼ of NW¼																							
	U. S. of America	7	NW¼ of NW¼																							
	U. S. of America	8	SW¼ of NW¼																							
	U. S. of America	9	SE¼ of NW¼																							
	U. S. of America	10																								
	U. S. of America	11	NE¼ of SW¼																							
	U. S. of America	12	NW¼ of SW¼																							
	U. S. of America	13	SW¼ of SW¼																							
	U. S. of America	14	SE¼ of SW¼																							
		15																								
	U. S. of America	16	NE¼ of SE¼																							
	U. S. of America	17	NW¼ of SE¼																							
	U. S. of America	18	SW¼ of SE¼																							
	U. S. of America	19	SE¼ of SE¼																							
		20																								
							37.53						300			300		100						100		

	Sold for Taxes	Valuations by School Districts as Equalized by Department of Taxation: District No. 114 Rate 239.72 Mills	District No. Rate Mills	District No. Rate Mills	District No. Rate Mills	District No. Rate Mills	Tax Including State Homestead Mills	State Tax on Non-Homestead 1.54 Mills	Special Taxes	Special Taxes	Total Taxes		Paid	When Paid	Number of Receipt	March Settlement 1963	June Settlement 1963	Penalty	November Settlement 1963	Penalty	Collections to First Monday in January 1964	Penalty	Delinquent on First Monday in January 1964	Total Delinquent Tax and Penalty	Remarks
		Dollars	Dollars	Dollars	Dollars	Dollars	$ cts.	$ cts.	$ cts.	$ cts.	$ cts.			Month Day Year		$ cts.	$ cts.	$ cts.	$ cts.	$ cts.	$ cts.	$ cts.	$ cts.	$ cts.	
1												1													
2	SOLD FOR TAXES	100					2392	86			2478	2											24.78		1957 delinquent tax
3												3													
4												4													
5												5													
6												6													
7												7													
8												8													
9												9													
10												10													
11												11													
12												12													
13												13													
14												14													
15												15													
16												16													
17												17													
18												18													
19												19													
20												20													
		100					2392	86			2478												24.78		

Form 3C WILLIAMSON-DAVIS CO. MINNEAPOLIS

Assessment Roll and Tax List of Real Property in the Town of Shingobee, Cass County, Minnesota, for Taxes for the Year 1962.

* Indicate Type of Property: R-Residential, C-Commercial, I-Industrial, U-Utility, F-Farm, L-Lakeshore, T-Timber, M-Mineral

Real Estate

	In Whose Name Assessed	Description of Property: Subdivision	Sec. or Lot	Town or Block	Rng.	Number of Acres of Land: Acres	100ths	No. School District	Indicate Homestead Yes or No	Agri. or Rural Real Yes or No	Indicate Type of Property	True and Full Valuations: Land Exclusive of Structures and Improvements	Buildings and Other Structures	Machinery Permanently Attached to Real Estate	Total True and Full Value	Assessed Valuations: Rural: Homestead Up to $4,000 20%	Rural: Over $4,000 and Non-Homestead 33⅓%	All Other: Timber Land Class 3a 20%	All Other: Homestead Up to $4,000 25%	All Other: Over $4,000 and Non-Homestead 40%	All Other: Machinery Permanently Attached to Real Estate 33⅓%	All Other: Seasonal and Recreational Cabins 33⅓%	Total Assessed Value	Total Assessed Value as Equalized by the Board of Review	Final Equalized Value
						Acres	100ths					Dollars	Dollars	Dollars	Dollars	Dollars	Dollars	Dollars	Dollars	Dollars	Dollars	Dollars	Dollars	Dollars	Dollars
1	U. S. of America	NE¼ of NE¼	15	141	31		19																		
2	U. S. of America	NW¼ of NE¼																							
3	U. S. of America	SW¼ of NE¼																							
4	Axel A. + Edna M. Mortensen	SE¼ of NE¼ less 2 Ac.				38			NO	4-H	T	153			153		51						51		
5	State of Minnesota	2 Ac. of SE¼ of NE¼																							
6	U. S. of America	NE¼ of NW¼																							
7	U. S. of America	NW¼ of NW¼																							
8	U. S. of America	SW¼ of NW¼																							
9	U. S. of America	SE¼ of NW¼																							
10																									
11	U. S. of America	NE¼ of SW¼																							
12	U. S. of America	NW¼ of SW¼																							
13	U. S. of America	SW¼ of SW¼																							
14	U. S. of America	SE¼ of SW¼																							
15																									
16	U. S. of America	NE¼ of SE¼																							
17	U. S. of America	NW¼ of SE¼																							
18	U. S. of America	SW¼ of SE¼																							
19	U. S. of America	SE¼ of SE¼																							
20																									
						38						153			153		51						51		

	Sold for Taxes	Valuations by School Districts as Equalized by Department of Taxation: District No. 66 Rate 11 Mills	District No. Rate Mills	District No. Rate Mills	District No. Rate Mills	District No. Rate Mills	District No. Rate Mills	Tax Including State Homestead Mills	State Tax on Non-Homestead 1.54 Mills	Special Taxes	Special Taxes	Total Taxes	Paid	When Paid Month Day Year	Number of Receipt	March Settlement 1963	June Settlement 1963	Penalty	November Settlement 1963	Penalty	Collections to First Monday in January 1964	Penalty	Delinquent on First Monday in January 1964	Total Delinquent Tax and Penalty	Remarks
		Dollars	Dollars	Dollars	Dollars	Dollars	Dollars	$ cts.	$ cts.	$ cts.	$ cts.	$ cts.		Month Day Year		$ cts.	$ cts.	$ cts.	$ cts.	$ cts.	$ cts.	$ cts.	$ cts.	$ cts.	
1																									
2																									
3																									
4	SOLD FOR TAXES		51					12 20	44			12 64											12 64		12 64
5																									
6																									
7																									
8																									
9																									
10																									
11																									
12																									
13																									
14																									
15																									
16																									
17																									
18																									
19																									
20																									
			51					12 20	44			12 64													

Assessment Roll and Tax List of Real Property in the Town of Shingobee, Cass County, Minnesota, for Taxes for the Year 1962.

Form 50—McLEARAN'S, MINNEAPOLIS

* Indicate Type of Property: R-Residential, C-Commercial, I-Industrial, U-Utility, F-Farm, L-Lakeshore, T-Timber, M-Mineral

	IN WHOSE NAME ASSESSED		DESCRIPTION OF PROPERTY: SUBDIVISION	Sec. or Lot	Town or Block	Rng.	Number of Acres of Land: Acres	100ths	No. School District	Indicate Homestead Yes No	Agri. Bus. Res. Yes No	* Indicate Type of Property	TRUE AND FULL VALUATIONS: LAND Exclusive of Structures or Improvements	BUILDINGS and Other Structures	MACHINERY Permanently Attached to Real Estate	TOTAL True and Value	ASSESSED VALUATIONS: RURAL: Homestead Up to $4,000 20%	Over $4,000 and Non-Homestead 33⅓%	ALL OTHER: Timber Land Class 3e 20%	Homestead Up to $4,000 25%	Over $4,000 and Non-Homestead 40%	MACHINERY Permanently Attached to Real Estate 33⅓%	Seasonal and Recreational Cabins 33⅓%	TOTAL ASSESSED VALUE	Total Assessed Value as Equalized by the Board of Review	FINAL EQUALIZED VALUE
													Dollars	Dollars	Dollars	Dollars	Dollars	Dollars	Dollars	Dollars	Dollars	Dollars	Dollars	Dollars	Dollars	Dollars
	State of Minnesota		N E ¼ of N E ¼	16	144	31		119																		
	State of Minnesota	2	N W ¼ of N E ¼																							
	State of Minnesota	3	S W ¼ of N E ¼																							
	State of Minnesota	4	S E ¼ of N E ¼																							
		5																								
	State of Minnesota	6	N E ¼ of N W ¼																							
	State of Minnesota	7	N W ¼ of N W ¼																							
	State of Minnesota	8	S W ¼ of N W ¼																							
	State of Minnesota	9	S E ¼ of N W ¼																							
		10																								
	State of Minnesota	11	N E ¼ of S W ¼																							
	State of Minnesota	12	N W ¼ of S W ¼																							
	State of Minnesota	13	S W ¼ of S W ¼																							
	State of Minnesota	14	S E ¼ of S W ¼																							
		15																								
	State of Minnesota	16	N E ¼ of S E ¼																							
	State of Minnesota	17	N W ¼ of S E ¼																							
	State of Minnesota	18	S W ¼ of S E ¼																							
	State of Minnesota	19	S E ¼ of S E ¼																							
		20																								

VALUATIONS BY SCHOOL DISTRICTS AS EQUALIZED BY DEPARTMENT OF TAXATION

	SOLD FOR TAXES	District No. ___ Rate ___ Mills	District No. ___ Rate ___ Mills	District No. ___ Rate ___ Mills	District No. ___ Rate ___ Mills	District No. ___ Rate ___ Mills	District No. ___ Rate ___ Mills	Tax including State Homestead ___ Mills	State Tax on Non-Homestead ___ Mills	SPECIAL TAXES	SPECIAL TAXES	TOTAL TAXES		PAID	WHEN PAID	Number of Receipt	March Settlement 1963	June Settlement 1963	Penalty	November Settlement 1963	Penalty	Collections to First Monday in January 1964	Penalty	Delinquent on First Monday in January 1964	Total Delinquent Tax and Penalty	REMARKS
		Dollars	Dollars	Dollars	Dollars	Dollars	Dollars	$ cts.	$ cts.	$ cts.	$ cts.	$ cts.			Month Day Year		$ cts.	$ cts.	$ cts.	$ cts.	$ cts.	$ cts.	$ cts.	$ cts.	$ cts.	
1													1													
2													2													
3													3													
4													4													
5													5													
6													6													
7													7													
8													8													
9													9													
10													10													
11													11													
12													12													
13													13													
14													14													
15													15													
16													16													
17													17													
18													18													
19													19													
20													20													

Form 50 — MILLER-DAVIS CO., MINNEAPOLIS

Assessment Roll and Tax List of Real Property in the Town of Shingobee

* Indicate Type of Property: R-Residential, C-Commercial, I-Industrial, U-Utility, F-Farm, L-Lakeshore, T-Timber, M-Mineral

Cass County, Minnesota, for Taxes for the Year 1962.

	In Whose Name Assessed		Description of Property: Subdivision	Sec. or Lot	Town or Block	Rng.	Number of Acres of Land: Acres	100ths	No. School District	Indicate Homestead Yes or No	Agri. or Resc. Yes or No	Indicate Type *	True and Full Valuations: Land Exclusive of Structures and Improvements	Buildings and Other Structures	Machinery Permanently Attached to Real Estate	Total True and Full Value	Assessed Valuations: Rural: Homestead Up to $1,000 20%	Rural: Over $1,000 and Non-Homestead 33⅓%	All Others: Timber Land Class 5a 20%	All Others: Homestead Up to $4,000 25%	All Others: Over $4,000 and Non-Homestead 40%	All Others: Machinery Permanently Attached to Real Estate 33⅓%	All Others: Seasonal and Recreational Cabins 33⅓%	Total Assessed Value	Total Assessed Value as Equalized by the Board of Review	Final Equalized Value
							Acres	100ths					Dollars	Dollars	Dollars	Dollars	Dollars	Dollars	Dollars	Dollars	Dollars	Dollars	Dollars	Dollars	Dollars	Dollars
S	U. S. of America	1	Govt Lot 1	17																						
	U. S. of America	2	" " 2																							
	U. S. of America	3	S W ¼ of N E ¼																							
	U. S. of America	4	S E ¼ of N E ¼																							
		5																								
	U. S. of America	6	N E ¼ of N W ¼																							
	U. S. of America	7	N W ¼ of N W ¼																							
	U. S. of America	8	S W ¼ of N W ¼																							
	U. S. of America	9	S E ¼ of N W ¼																							
		10																								
	U. S. of America	11	N E ¼ of S W ¼																							
	U. S. of America	12	N W ¼ of S W ¼																							
	U. S. of America	13	S W ¼ of S W ¼																							
	U. S. of America	14	S E ¼ of S W ¼																							
		15																								
	U. S. of America	16	N E ¼ of S E ¼																							
	U. S. of America	17	N W ¼ of S E ¼																							
	State of Minnesota	18	S W ¼ of S E ¼																							
	U. S. of America	19	S E ¼ of S E ¼																							
		20																								

	Sold for Taxes	Valuations by School Districts as Equalized by Department of Taxation: District No. ___ Rate ___ Mills	District No. ___ Rate ___ Mills	District No. ___ Rate ___ Mills	District No. ___ Rate ___ Mills	District No. ___ Rate ___ Mills	District No. ___ Rate ___ Mills	Tax including State Homestead ___ Mills	State Tax on Non-Homestead ___ Mills	Special Taxes	Special Taxes	Total Taxes		Paid	When Paid	Number of Receipt	March Settlement 1963	June Settlement 1963	Penalty	November Settlement 1963	Penalty	Collections to First Monday in January 1964	Penalty	Delinquent on First Monday in January 1964	Total Delinquent Tax and Penalty	Remarks
		Dollars	Dollars	Dollars	Dollars	Dollars	Dollars	$ cts.	$ cts.	$ cts.	$ cts.	$ cts.			Month Day Year		$ cts.	$ cts.	$ cts.	$ cts.	$ cts.	$ cts.	$ cts.	$ cts.	$ cts.	
1													1													
2													2													
3													3													
4													4													
5													5													
6													6													
7													7													
8													8													
9													9													
10													10													
11													11													
12													12													
13													13													
14													14													
15													15													
16													16													
17													17													
18													18													
19													19													
20													20													

Assessment Roll and Tax List of Real Property in the Town of Shingobee, Cass County, Minnesota, for Taxes for the Year 1962.

Form 5C—WILLIS DAVIS CO., MINNEAPOLIS

* Indicate Type of Property: R-Residential, C-Commercial, I-Industrial, U-Utility, F-Farm, L-Lakeshore, T-Timber, M-Mineral

	In Whose Name Assessed		Description of Property: Subdivision	Sec. or Lot	Town or Block	Rng.	Number of Acres of Land: Acres	100ths	No. School District	Indicate Homestead Yes or No	Agri. or Seas. Dwg. Yes or No	Indicate Type of Property	True and Full Valuations: Land Exclusive of Structures and Improvements	Buildings and Other Structures	Machinery Permanently Attached to Real Estate	Total True and Full Value	Assessed Valuations: Rural: Homestead Up to $4,000 20%	Over $4,000 and Non-Homestead 33⅓%	Timber Land Class 8a 20%	All Other: Homestead Up to $4,000 25%	Over $4,000 and Non-Homestead 40%	Machinery Permanently Attached to Real Estate 33⅓%	Seasonal and Recreational Cabins 33⅓%	Total Assessed Value	Total Assessed Value as Equalized by the Board of Review	Final Equalized Value
							Dollars						Dollars	Dollars	Dollars	Dollars	Dollars	Dollars	Dollars	Dollars	Dollars	Dollars	Dollars	Dollars	Dollars	Dollars
S	U. S. of America	1	NE¼ of NE¼	18	141	31			114																	
	U. S. of America	2	NW¼ of NE¼																							
	U. S. of America	3	SW¼ of NE¼																							
	U. S. of America	4	SE¼ of NE¼																							
		5																								
	U. S. of America	6	NE¼ of NW¼																							
	J. R. Geil	7	Govt Lot 1-less R/W				47	52		no	4a	T	234			234		218						78		
	Andrew P. & Florence Peterson	8	" " 2				53	53		4a	4a	F	440	635		1075	215							215		
	U. S. of America	9	SE¼ of NW¼																							
	U. S. of America	10	Govt Lot 3-S of HWY																							
	U. S. of America	11	NE¼ of SW¼																							
	State of Minnesota	12	Govt Lot 3 N of HWY																							
	U. S. of America	13	" " 4																							
	U. S. of America	14	SE¼ of SW¼																							
		15																								
	U. S. of America	16	NE¼ of SE¼																							
	U. S. of America	17	NW¼ of SE¼																							
	U. S. of America	18	SW¼ of SE¼																							
	U. S. of America	19	SE¼ of SE¼																							
		20																								
							141	06					674	635		1309	215	218						293		

Real Estate

	Sold for Taxes	Valuations by School Districts as Equalized by Department of Taxation: District No. 114 Rate 39.27 Mills	District No. Rate Mills	District No. Rate Mills	District No. Rate Mills	District No. Rate Mills	Tax Including State Homestead Mills	State Tax on Non-Homestead 6.4 Mills	Special Taxes	Special Taxes	Total Taxes	Paid	When Paid	Number of Receipt	March Settlement 1963	June Settlement 1963	Penalty	November Settlement 1963	Penalty	Collections to First Monday in January 1964	Penalty	Delinquent on First Monday in January 1964	Total Delinquent Tax and Penalty	Remarks
		Dollars	Dollars	Dollars	Dollars	Dollars	$ cts.	$ cts.	$ cts.	$ cts.	$ cts.		Month Day Year		$ cts.	$ cts.	$ cts.	$ cts.	$ cts.	$ cts.	$ cts.	$ cts.	$ cts.	
1																								
2																								
3																								
4																								
5																								
6																								
7		78					18 66	66			19 32	PAID IN FULL	MAY 31 1963	13758		19 32								
8		215					51 44				51 44	2nd HALF PAID	OCT 1 1963	19474										19 32
												1st HALF PAID	MAY 10 1963	9316		25 72		2573						51 44
9																								
10																								
11																								
12																								
13																								
14																								
15																								
16																								
17																								
18																								
19																								
20																								
		Totals 78 293					70 10	66			70 76					41 69		12 72						

Add Boroughs Cities Villages Shingobee Township Backus Cass Lake Island Lake Pine Point Pimo Walker Webscom Springs Longville Hewitt Pa-ko-ha-ga

Assessment Roll and Tax List of Real Property in the Town of Shingobee

Cass County, Minnesota, for Taxes for the Year 1962.

Form 5C — Schwarz Co., Minneapolis

* Indicate Type of Property: R-Residential, C-Commercial, I-Industrial, U-Utility, F-Farm, L-Lakeshore, T-Timber, M-Mineral

	In Whose Name Assessed		Description of Property: Subdivision	Sec. or Lot	Town or Block	Rng.	Number of Acres of Land: Acres	100ths	No. School District	Indicate Homestead Yes No	Agr. or Resd. Resd. Yes No	* Indicate Type Property	True and Full Valuations: Land Exclusive of Structures and Improvements	Buildings and Other Structures	Machinery Permanently Attached to Real Estate	Total True and Full Value	Assessed Valuations: Rural: Homestead Up to $4,000 20%	Rural: Over $4,000 and Non-Homestead 33⅓%	All Other: Timber Land Class 3a 20%	All Other: Homestead Up to $4,000 25%	All Other: Over $4,000 and Non-Homestead 40%	All Other: Machinery Permanently Attached to Real Estate 33⅓%	All Other: Seasonal and Recreational Cabins 33⅓%	Total Assessed Value	Total Assessed Value as Equalized by the Board of Review	Final Equalized Value
													Dollars	Dollars	Dollars	Dollars	Dollars	Dollars	Dollars	Dollars	Dollars	Dollars	Dollars	Dollars	Dollars	Dollars
1	U. S. of America		NE¼ of NE¼	19	144	31	119																			
2	U. S. of America		NW¼ of NE¼																							
3	U. S. of America		SW¼ of NE¼																							
4	State of Minnesota		SE¼ of NE¼																							
5																										
6	U. S. of America		NE¼ of NW¼																							
7	State of Minnesota		Govt Lot 1																							
8	U. S. of America		" " 2																							
9	U. S. of America		SE¼ of NW¼																							
10	Frank + Eva MacBain		E.350' of SE¼ of SW¼ N. of Howard Lake							152.20	R		150 / 100	990 / 660		1140 / 760	228 / 152							152		228
11	U. S. of America		NE¼ of SW¼																							
12	Robert W. + Vearlee A. Robinson		Govt Lot 3				52.48			40	44	T	250			250	50							50		
13	" " "		" " 4							40	40	L	700 / 600	891-1327 / 1170-1785		1591 / 2685	318 / 537	446 / 358						655		983
14	Frederick A. + Harold W. Jorgenson	4	10 Acs. in Lake: SE¼ of SW¼ N. of Lake							70	70	L	450 / 300	995 / 663		1445 / 963		482 / 321						321		482
15	" " "	16	E¾ of SW¼ less E.350'							42	70	L	639 / 426			639 / 426		213 / 142						142		213
16	State of Minnesota		NE¼ of SE¼																							
17	U. S. of America		NW¼ of SE¼																							
18	State of Minnesota		SW¼ of SE¼ less 65/100 acre																							
19	State of Minnesota		SE¼ of SE¼																							
20	Frank + Eva MacBain		that part of SW¼ of SE¼ lying S. of Shingobee in pl. 1962 (1.65 acres)				1.65						1962 Est.													
							224.48						1676	4304		5980	560	760						1320		1956
													2389	5107		7496	815	1141								

Real Estate

	Sold for Taxes	Validations by School Districts as Equalized by Department of Taxation: District No. / Rate — Mills	Dollars	District No. / Rate — Mills	Dollars	District No. / Rate — Mills	Dollars	District No. / Rate — Mills	Dollars	Tax Including State Homestead — Mills	$ cts.	State Tax on Non-Homestead 54 Mills	$ cts.	Special Taxes	$ cts.	Special Taxes	$ cts.	Total Taxes	$ cts.	Paid	When Paid: Month Day Year	Number of Receipt	March Settlement 1963	$ cts.	June Settlement 1963	$ cts.	Penalty	$ cts.	November Settlement 1963	$ cts.	Penalty	$ cts.	Collections to First Monday in January 1964	$ cts.	Penalty	$ cts.	Delinquent on First Monday in January 1964	$ cts.	Total Delinquent Tax and Penalty	$ cts.	Remarks
1																																									
2																																									
3																																									
4																																									
5																																									
6																																									
7																																									
8																																									
9																																									
10							$ 228			60 24								60 24		PAID IN FULL	APR 0 1963	7461		60 24																
11																																									
12		$ 50					537			11 96								11 96		PAID IN FULL	APR 3 1963	7419		11 96																
13							446			259 72		380						263 52		PAID IN FULL	APR 3 1963	7422		10 90 / 252 62																
14							482			127 36		412						131 48		2nd HALF PAID	OCT 16 1963																			
15							213			56 28		182						58 10		1st HALF PAID / 2nd HALF PAID	APR 2 0 1963	7714 / 7871		99 79		99 79													
16																																									
17																																									
18																																									
19																																									
20		$ 50					$ 965 = 1141 = 1906	$ 915 / 1141 / 1956		11 96 / 53 / 515 56			974					525 30								974												

Assessment Roll and Tax List of Real Property in the Town of Shingobee, Cass County, Minnesota, for Taxes for the Year 1962.

Form-5C MILLER-DAVIS CO., MINNEAPOLIS

* Indicate Type of Property: R-Residential, C-Commercial, I-Industrial, U-Utility, F-Farm, L-Lakeshore, T-Timber, M-Mineral

	IN WHOSE NAME ASSESSED		DESCRIPTION OF PROPERTY: SUBDIVISION	Sec. or Lot	Town or Block	Rng.	Number of Acres of Land: Acres	Number of Acres of Land: 100ths	No. School District	Indicate Homestead Yes or No	Agri. or Seas. Resd. Yes or No	Indicate type of Property	TRUE AND FULL VALUATIONS: LAND Exclusive of Structures and Improvements	BUILDINGS and Other Structures	MACHINERY Permanently Attached to Real Estate	TOTAL True and Full Value
													Dollars	Dollars	Dollars	Dollars
1	State of Minnesota	1	N E ¼ of N E ¼	20	141	31		119								
2	U. S. of America	2	N W ¼ of N E ¼													
3	U. S. of America	3	S W ¼ of N E ¼													
4	State of Minnesota	4	S E ¼ of N E ¼													
5		5														
6	U. S. of America	6	N E ¼ of N W ¼													
7	U. S. of America	7	N W ¼ of N W ¼													
8	U. S. of America	8	S W ¼ of N W ¼													
9	U. S. of America	9	S E ¼ of N W ¼													
10		10														
11	U. S. of America	11	N E ¼ of S W ¼													
12	U. S. of America	12	N W ¼ of S W ¼													
13	State of Minnesota	13	S W ¼ of S W ¼													
14	U. S. of America	14	S E ¼ of S W ¼													
15		15														
16	State of Minnesota	16	N E ¼ of S E ¼													
17	U. S. of America	17	N W ¼ of S E ¼													
18	U. S. of America	18	S W ¼ of S E ¼													
19	Margaret + Ruth McFadzean	19	S E ¼ of S E ¼				40		10	40	T		240			240
20		20														
							40						240			240

	ASSESSED VALUATIONS: RURAL: Homestead Up to $4,000 20%	RURAL: Over $4,000 and Non-Homestead 33⅓%	ALL OTHER: Timber Land Class 3a 20%	ALL OTHER: Homestead Up to $4,000 25%	ALL OTHER: Over $4,000 and Non-Homestead 40%	ALL OTHER: MACHINERY Permanently Attached to Real Estate 33⅓%	ALL OTHER: Seasonal and Recreational Cabins 33⅓%	TOTAL ASSESSED VALUE	Total Assessed Value as Equalized by the Board of Review	FINAL EQUALIZED VALUE
	Dollars	Dollars	Dollars	Dollars	Dollars	Dollars	Dollars	Dollars	Dollars	Dollars
1										
2										
3										
4										
5										
6										
7										
8										
9										
10										
11										
12										
13										
14										
15										
16										
17										
18										
19		80						80		
20										
		80						80		

	SOLD FOR TAXES	VALUATIONS BY SCHOOL DISTRICTS AS EQUALIZED BY DEPARTMENT OF TAXATION: District No. 6 Rate 119 Mills 239.22	District No. Rate Mills	District No. Rate Mills	District No. Rate Mills	District No. Rate Mills	Tax Including State Homestead Mills	State Tax on Non-Homestead 1.54 Mills	SPECIAL TAXES	TOTAL TAXES	PAID	WHEN PAID	Number of Receipt	March Settlement 1963	June Settlement 1963	Penalty	November Settlement 1963	Penalty	Collections to First Monday in January 1964	Penalty	Delinquent on First Monday in January 1964	Penalty	Total Delinquent Tax and Penalty	REMARKS
		Dollars	Dollars	Dollars	Dollars	Dollars	Dollars	$ cts.	$ cts.	$ cts.		Month Day Year		$ cts.	$ cts.	$ cts.	$ cts.	$ cts.	$ cts.	$ cts.	$ cts.	$ cts.	$ cts.	
1											1													
2											2													
3											3													
4											4													
5											5													
6											6													
7											7													
8											8													
9											9													
10											10													
11											11													
12											12													
13											13													
14											14													
15											15													
16											16													
17											17													
18											18													
19		80					1914	68		1982	19	PAID IN FULL FEB 1 9 1963	3	1982										1982
20											20													
		80					1914	68		1982				1982										

Assessment Roll and Tax List of Real Property in the Town of Lakeshore

Form 5C MILLER-DAVIS CO., MINNEAPOLIS

* Indicate Type of Property: R-Residential, C-Commercial, I-Industrial, U-Utility, F-Farm, L-Lakeshore, T-Timber, M-Mineral

	In Whose Name Assessed	Description of Property: Subdivision	Sec. or Lot	Town or Block	Rng.	Number of Acres of Land (Acres 1003a)	No. School District	Indicate Homestead Yes No	Indicate Agricultural Yes No	* Indicate Type of Property	True and Full Valuations: Land Exclusive of Structures and Improvements	Buildings and Other Structures	Machinery Permanently Attached to Real Estate	Total True and Full Value	Assessed Valuations: Rural: Homestead Up to $1,000 20%	Rural: Over $1,000 and Non-Homestead 33⅓%	All Other: Timber Land Class 3c 20%	All Other: Homestead Up to $4,000 25%	All Other: Over $4,000 and Non-Homestead 40%	All Other: Machinery Permanently Attached to Real Estate 33⅓%	All Other: Seasonal and Recreational Cabins 33⅓%	Total Assessed Value	Total Assessed Value as Equalized by the Board of Review	Final Equalized Value
						Acres					Dollars	Dollars	Dollars	Dollars	Dollars	Dollars	Dollars	Dollars	Dollars	Dollars	Dollars	Dollars	Dollars	Dollars
1	Nels D. Olson	NE¼ of NE¼	21	4431		40	19	No	No	T	240			240		80						80		
2	" "	NW¼ of NE¼				40		No	No	T	320	136		456		152						152		
3	" "	SW¼ of NE¼				40		No	No	T	240			240		80						80		
4	" "	SE¼ of NE¼				40		No	No	T	240			240		80						80		
5																								
6	Nels D. Olson	NE¼ of NW¼				40		No	No	T	240			240		80						80		
7	" "	NW¼ of NW¼				40		No	No	T	240			240		80						80		
8	" "	SW¼ of NW¼				40		No	No	T	240			240		80						80		
9	" "	SE¼ of NW¼				40		No	No	T	240			240		80						80		
10																								
11	U. S. of America	NE¼ of SW¼																						
12	U. S. of America	NW¼ of SW¼																						
13	U. S. of America	SW¼ of SW¼																						
14	U. S. of America	SE¼ of SW¼																						
15																								
16	Basile Schofner	NE¼ of SE¼				40		No	No	F	360			360	72							72		
17	" "	NW¼ of SE¼				40		No	No	T	145			145	29							29		
18	" "	SW¼ of SE¼				40		No	No	T	145			145	29							29		
19	" "	SE¼ of SE¼				40		No	No	F	750	360		1110	150							150		
20																								
						880					3040	496		3536	280	1172						1452		

	Sold for Taxes	Valuations by School Districts as Equalized by Department of Taxation: District No. 11 Rate 39.22 Mills						Tax including State Homestead 19.14 Mills	State Tax on Non-Homestead 6.84 Mills	Special Taxes	Special Taxes	Total Taxes		Paid	When Paid (Month Day Year)	Number of Receipt	March Settlement 1963	June Settlement 1963	Penalty	November Settlement 1963	Penalty	Collections to First Monday in January 1964	Penalty	Delinquent on First Monday in January 1964	Total Delinquent Tax and Penalty	Remarks
		District No. ___ Rate ___ Mills	District No. ___ Rate ___ Mills	District No. ___ Rate ___ Mills	District No. ___ Rate ___ Mills	District No. ___ Rate ___ Mills	District No. ___ Rate ___ Mills	$ cts.	$ cts.	$ cts.	$ cts.	$ cts.					$ cts.	$ cts.	$ cts.	$ cts.	$ cts.	$ cts.	$ cts.	$ cts.	$ cts.	
1	SOLD FOR TAXES		80					19.14	68			19.82	1											19.82		217.80
2	SOLD FOR TAXES		152					36.36	130			37.66	2											37.66		"
3	SOLD FOR TAXES		80					19.14	68			19.82	3											19.82		
4	SOLD FOR TAXES		80					19.14	68			19.82	4											19.82		
5													5													
6	SOLD FOR TAXES		80					19.14	68			19.82	6											19.82		217.80
7	SOLD FOR TAXES		80					19.14	68			19.82	7											19.82		"
8	SOLD FOR TAXES		80					19.14	68			19.82	8											19.82		
9	SOLD FOR TAXES		80					19.14	68			19.82	9											19.82		
10													10													
11													11													
12													12													
13													13													
14													14													
15													15													
16		#72						17.22				17.22	16	2nd HALF PAID OCT 24 1963 / 1st HALF PAID MAY 23 1963			8.61		5.61							22.83
17		#29						6.94				6.94	17											6.94	7.63	
18		#29						6.94				6.94	18											6.94	7.63	
19		#150						35.88				35.88	19	2nd HALF PAID OCT 24 1963 / 1st HALF PAID MAY 23 1963			17.94		17.94							71.88
20		#860 / 772						234.38	6.06			240.44	20													
																	26.55		26.55							

Assessment Roll and Tax List of Real Property in the Town of Lakeinglaber, Cass County, Minnesota, for Taxes for the Year 1962.

Form 5C · MILLER-DAVIS COMPANY-MINNEAPOLIS

* Indicate Type of Property: R-Residential, C-Commercial, I-Industrial, U-Utility, F-Farm, L-Lakeshore, T-Timber, M-Mineral

	In Whose Name Assessed	Description of Property: Subdivision	Sec. or Lot	Town or Block	Rng.	Number of Acres of Land: Acres	100ths	No. School District	Indicate Homestead Yes or No	Agricultural Real Estate Yes or No	* Indicate Type of Property	True and Full Valuations: Land Exclusive of Structures and Improvements	Buildings and Other Structures	Machinery Permanently Attached to Real Estate	Total True and Full Value	Assessed Valuations: Rural: Homestead Up to $6,000 20%	Rural: Over $6,000 and Non-Homestead 33⅓%	All Other: Timber Land Class 3c 20%	All Other: Homestead Up to $4,000 25%	All Other: Over $4,000 and Non-Homestead 40%	All Other: Machinery Permanently Attached to Real Estate 33⅓%	All Other: Seasonal and Homestead Cabins 33⅓%	Total Assessed Value	Total Assessed Value as Equalized by the Board of Review	Final Equalized Value	Remarks
												Dollars	Dollars	Dollars	Dollars	Dollars	Dollars	Dollars	Dollars	Dollars	Dollars	Dollars	Dollars	Dollars	Dollars	
1	U. S. of America	NE¼ of NE¼	22	141	31			119																		
2	U. S. of America	NW¼ of NE¼																								
3	U. S. of America	SW¼ of NE¼																								
4	U. S. of America	SE¼ of NE¼																								
5																										
6	U. S. of America	NE¼ of NW¼																								
7	U. S. of America	NW¼ of NW¼																								
8	U. S. of America	SW¼ of NW¼																								
9	U. S. of America	Govt Lot 3																								
10																										
11	U. S. of America	Govt Lot 2																								
12	U. S. of America	" " 4																								
13	State of Minnesota	" " 5																								
14	Daniel Walsh	" " 1				24	25		no	yes	T	240			240		80						80			
15																										
16	U. S. of America	NE¼ of SE¼																								
17	U. S. of America	NW¼ of SE¼																								
18	U. S. of America	SW¼ of SE¼																								
19	U. S. of America	SE¼ of SE¼																								
20																										
						24	25					240			240		80						80			

Cass County, Minnesota, for Taxes for the Year 1962.

	Sold for Taxes	Valuations by School Districts as Equalized by Department of Taxation: District No. 119 Rate 23.22 Mills	District No. ___ Rate ___ Mills	District No. ___ Rate ___ Mills	District No. ___ Rate ___ Mills	District No. ___ Rate ___ Mills	Tax Including State Homestead ___ Mills	State Tax on Non-Homestead 8.54 Mills	Special Taxes	Special Taxes	Total Taxes	Paid	When Paid	Number of Receipt	March Settlement 1963	June Settlement 1963	Penalty	November Settlement 1963	Penalty	Collections to First Monday in January 1964	Penalty	Delinquent on First Monday in January 1964	Total Delinquent Tax and Penalty	Remarks
		Dollars	Dollars	Dollars	Dollars	Dollars	Dollars	$ cts.	$ cts.	$ cts.	$ cts.		Month Day Year		$ cts.	$ cts.	$ cts.	$ cts.	$ cts.	$ cts.	$ cts.	$ cts.	$ cts.	
1												1												
2												2												
3												3												
4												4												
5												5												
6												6												
7												7												
8												8												
9												9												
10												10												
11												11												
12												12												
13												13												
14		80					19 14	68			19 82	14 PAID IN FULL	JUL 23 1963	14866				19 82						12149
15												15												
16												16												
17												17												
18												18												
19												19												
20												20												
		80					19 14	68			19 82							19 82						

Assessment Roll and Tax List of Real Property in the [illegible] of [illegible]

Form 50 Miller-Davis Co., Minneapolis

* Indicate Type of Property: R-Residential, C-Commercial, I-Industrial, U-Utility, F-Farm, L-Lakeshore, T-Timber, M-Mineral

	In Whose Name Assessed	Description of Property: Subdivision	Sec. or Lot	Town or Block	Rng.	Number of Acres of Land (Acres 100ths)	No. School District	Indicate Homestead Yes No	Agri. or Seas. Heavy Yes No	* Indicate Type of Property	True and Full Valuations: Land Exclusive of Structures and Improvements	Buildings and Other Structures	Machinery Permanently Attached to Real Estate	Total True and Full Value	Assessed Valuations: Rural: Homestead Up to $1,000 20%	Rural: Over $1,000 and Non-Homestead 33⅓%	All Other: Timber Land Class 3c 20%	All Other: Homestead Up to $4,000 25%	All Other: Over $4,000 and Non-Homestead 40%	All Other: Machinery Permanently Attached to Real Estate 33⅓%	All Other: Seasonal and Recreational Cabins 33⅓%	Total Assessed Value	Total Assessed Value as Equalized by the Board of Review	Final Equalized Value
						Acres					Dollars	Dollars	Dollars	Dollars	Dollars	Dollars	Dollars	Dollars	Dollars	Dollars	Dollars	Dollars	Dollars	Dollars
1	U. S. of America	NE¼ of NE¼	23	144	31		119																	
2	U. S. of America	NW¼ of NE¼																						
3	U. S. of America	SW¼ of NE¼																						
4	U. S. of America	SE¼ of NE¼																						
5																								
6	U. S. of America	NE¼ of NW¼																						
7	U. S. of America	NW¼ of NW¼																						
8	U. S. of America	SW¼ of NW¼																						
9	U. S. of America	SE¼ of NW¼																						
10																								
11	Mattie Kreuger	NE¼ of SW¼				40		no	yes	F	240			240	80							80		
12	" "	NW¼ of SW¼				40		no	yes	F	345			345	115							115		
13	" "	SW¼ of SW¼				40		no	yes	T	150			150	50							50		
14	" "	SE¼ of SW¼				40		no	yes	F	192	240		432	144							144		
15																								
16	U. S. of America	NE¼ of SE¼																						
17	U. S. of America	NW¼ of SE¼																						
18	Anne Marie Johnson & Caroline C. Lundstrom	SW¼ of SE¼				40		no	yes	T	270			270	90							90		
19	" " " "	Govt Lot 1				29.30		no	yes	R	713 / 472	350 / 233		1062 / 708	354 / 236							236		354
20																								
						229.30					1672 / 1910	473 / 590		2145 / 2500	715 / 833							715		833

Cass County, Minnesota, for Taxes for the Year 1962.

	Sold for Taxes	Valuations by School Districts as Equalized by Department of Taxation: District No. / Rate / Mills	Dollars	Tax including State Homestead	State Tax on Non-Homestead 1.5%	Special Taxes	Special Taxes	Total Taxes	Paid	When Paid (Month Day Year)	Number of Receipt	March Settlement 1963	June Settlement 1963	Penalty	November Settlement 1963	Penalty	Collections to First Monday in January 1964	Penalty	Delinquent on First Monday in January 1964	Total Delinquent Tax and Penalty	Remarks
			Dollars	$ cts.	$ cts.	$ cts.	$ cts.	$ cts.				$ cts.	$ cts.	$ cts.	$ cts.	$ cts.	$ cts.	$ cts.	$ cts.	$ cts.	
1																					
2																					
3																					
4																					
5																					
6																					
7																					
8																					
9																					
10																					
11		80		1914	68			1982	Balance Paid OCT 16 1963												
12		115		2752	98			2850	Part Paid MAY 27 1963		15780									22833	
13		50		1196	42			1238	Balance Paid OCT 16 1963		1744		2.00		91.36						
14		144		3444	122			3566	Part Paid MAY 27 1963												
15									Balance Paid OCT 16 1963												
16																					
17																					
18		90		2152	76			2228	1st HALF PAID MAY 31 1963												
19		354		8448	302			8770	2nd HALF PAID OCT 16 1963 / 1st HALF PAID MAY 31 1963 / 2nd HALF PAID OCT 16 1963		17145 / 17147		54.99		874.47					22838	
20																					
		838		19926	708			20634					56.99		146.35						

Assessment Roll and Tax List of Real Property in the Town of Pilmosa

Form 50 — MILLER-DAVIS CO., MINNEAPOLIS

* Indicate Type of Property: R-Residential, C-Commercial, I-Industrial, U-Utility, F-Farm, L-Lakeshore, T-Timber, M-Mineral

	In Whose Name Assessed	Description of Property: Subdivision	Sec. or Lot	Town or Block	Rng.	Number of Acres of Land (Acres 100ths)	No. School District	Indicate Homestead Yes or No	Agricultural Homestead Yes or No	* Indicate Type of Property	True and Full Valuations: Land Exclusive of Buildings Structures Improvements (Dollars)	Buildings and Other Structures (Dollars)	Machinery Permanently Attached to Real Estate (Dollars)	Total True and Full Value (Dollars)	Assessed Valuations: Rural: Homestead Up to $4,000 20% (Dollars)	Rural: Over $4,000 and Non-Homestead 33⅓% (Dollars)	All Other: Timber Land Class 3e 20% (Dollars)	All Other: Homestead Up to $4,000 25% (Dollars)	All Other: Over $4,000 and Non-Homestead 40% (Dollars)	All Other: Machinery Permanently Attached to Real Estate 33⅓% (Dollars)	Seasonal and Recreational Cabins 33⅓% (Dollars)	Total Assessed Value (Dollars)	Total Assessed Value as Equalized by the Board of Review (Dollars)	Final Equalized Value (Dollars)
1	U. S. of America	NE¼ of NE¼	24	141	31		119																	
2	U. S. of America	NW¼ of NE¼																						
3	U. S. of America	SW¼ of NE¼																						
4	U. S. of America	SE¼ of NE¼																						
5	Hugh D. + Ruth Norton	NE¼ of NW¼ less 4 A.				12.50		yes	yes	T	115			115	23							23		
6	U. S. of America	NE¼ of NW¼ 4 A.																						
7	Hugh D. + Ruth Norton	NW¼ of NW¼				40		yes	yes	T	285			285	57							57		
8	" " "	SW¼ of NW¼				40		yes	yes	T	140			140	28							28		
9	Hugh D. Norton	Govt Lot 2 (less W. of R.)				22.69		yes	yes	F	115			115	23							23		
10	Walter Ripson	" " 2 E. of R.				6.06		yes	yes	T	30			30		10						10		
11		NE¼ of SW¼																						
12	Hugh D. Norton	Govt Lot 1 (less sch.)				37		yes	yes	T	40			40	8							8		
13		SW¼ of SW¼																						
14		SE¼ of SW¼																						
15	Joseph + Daniel Moran	Part of Govt Lot 1						no	yes	T	60			60		20						20		
16	U. S. of America	NE¼ of SE¼																						
17	U. S. of America	Govt Lot 3																						
18	U. S. of America	" " 4 less R.R.																						
19	U. S. of America	SE¼ of SE¼																						
20																								
						122.25					485			485	139	30						169		

Cass County, Minnesota, for Taxes for the Year 1962.

	Sold for Taxes	Valuations by School Districts as Equalized by Department of Taxation: District No. 119 Rate 39.77 Mills (Dollars)	District No. Rate Mills (Dollars)	District No. Rate Mills (Dollars)	District No. Rate Mills (Dollars)	District No. Rate Mills (Dollars)	Tax including State Homestead 157 Mills ($ cts.)	State Tax on Non-Homestead Mills ($ cts.)	Special Taxes ($ cts.)	Special Taxes ($ cts.)	Total Taxes ($ cts.)		Paid	When Paid (Month Day Year)	Number of Receipt	March Settlement 1963 ($ cts.)	June Settlement 1963 ($ cts.)	Penalty ($ cts.)	November Settlement 1963 ($ cts.)	Penalty ($ cts.)	Collections to First Monday in January 1964 ($ cts.)	Penalty ($ cts.)	Delinquent on First Monday in January 1964 ($ cts.)	Total Delinquent Tax and Penalty ($ cts.)	Remarks
1												1													
2												2													
3												3													
4												4													
5		#23					550				550	5	2nd HALF PAID OCT 28 1962 / 1st HALF PAID APR 22 1963	9174 / 7632			275		275					21837
6												6													
7		#57					1364				1364	7	2nd HALF PAID OCT 28 1962 / 1st HALF PAID APR 22 1963	9174 / 7632			682		682					21837
8		#28					670				670	8	2nd HALF PAID OCT 28 1962 / 1st HALF PAID APR 22 1963	9282 / 7635			335		335					21836
9		#23					550				550	9	2nd HALF PAID OCT 28 1962 / 1st HALF PAID APR 22 1963	9174 / 7632			275		275					21837
10		10					240	08			248	10	PAID IN FULL MAY 6 1963	8471			248								
11												11													
12		#8					192				192	12	2nd HALF PAID OCT 28 1962 / 1st HALF PAID APR 22 1963	9174 / 7632			96		96					22837
13												13													
14												14													
15		20					478	18			496	15	PAID IN FULL MAY 8 1963	8587			496								
16																									
17												17													
18												18													
19												19													
20												20													
		#739 30 169					4044	26			4070						2407		1463						

Assessment Roll and Tax List of Real Property in the Town of Hinsdale

Form 5C MILLER-DAVIS-GOT MINNEAPOLIS

* Indicate Type of Property: R-Residential, C-Commercial, I-Industrial, U-Utility, F-Farm, L-Lakeshore, T-Timber, M-Mineral

	IN WHOSE NAME ASSESSED	DESCRIPTION OF PROPERTY: SUBDIVISION	Sec. or Lot	Town or Block	Rng.	Number of Acres of Land: Acres	100ths	No. School District	Individuals Homestead Yes No	Agricultural Homestead Yes No	* Individual Type of Property	TRUE AND FULL VALUATIONS: LAND Exclusive of Structures and Improvements (+50%)	BUILDINGS and Other Structures (+50%)	MACHINERY Permanently Attached to Real Estate	TOTAL True and Full Value	ASSESSED VALUATIONS: RURAL: Homestead Up to $4,000 30%	RURAL: Over $4,000 and Non-Homestead 33⅓%	ALL OTHER: Timber Land Class 5a 20%	ALL OTHER: Homestead Up to $6,000 25%	ALL OTHER: Over $4,000 and Non-Homestead 40%	ALL OTHER: MACHINERY Permanently Attached to Real Estate 33⅓%	ALL OTHER: Seasonal and Recreational Cabins 33⅓%	TOTAL ASSESSED VALUE	Total Assessed Value as Equalized by Board of Review	FINAL EQUALIZED VALUE
												Dollars	Dollars	Dollars	Dollars	Dollars	Dollars	Dollars	Dollars	Dollars	Dollars	Dollars	Dollars	Dollars	Dollars
1	U. S. of America	NE¼ of NE¼ less Ry. ROW	25	141	31			119																	
12	U. S. of America	NW¼ of NE¼																							
3	U. S. of America	SW¼ of NE¼																							
4	U. S. of America	SE¼ of NE¼																							
5	Marion H. & Miriam S. Lang	Part of W½ of Govt Lot 4							No	Sr	L	40 / 35	1163 / 975		1306 / 870							435 / 290	290		435
6	Rudolph Miller, et ux	Govt Lot 1				16.40			No	No	T	321			321		107						107		
7	Edith M. & H. W. Jensen	Part of Govt Lot 4 & NE¼ of SW¼				46			No	No	R	150 / 100	30 / 20		180 / 120	634 / 423								634	
8	Spencer & Alvina Kubo; Spencer, Roy, 1 out #134; American Legion - Wilder	E. 40 Rds. of E½ of E½ of SW¼ & out Lot 4 less 100 x 40 feet 60 ft. long less & except 25 x 50 on N. & E. of Govt Lot 4 less sold				9.95			No	No	R	90	930		1020	204								204	
9		Govt Lot 2				47.71			No	No	R	60 / 144	620		680 / 144	136								136	
10	Spencer & Alvina Kubo	E. 40 Rds. of N½ of SW¼				2.61			No	No	L				216		72	48					72		
11	Myron T. & Florence Heuselman	W½ of NE¼ of SW¼ less sold				20.86			No	No	T	210			210	42							42		
12	Agnes Lorenzen; Frank & Elizabeth Lenz; Frank & Elizabeth Wierschke Lent	Govt Lot 3 less Plat of "Crescent Beach" & less 5 Rds. less 8 Rds. & less sold				6			No	No	C	75 / 53			75 / 53	15 / 10							10		15
13		Sec. of Govt Lot 3				6			No	No	R	35 / 150	330 / 1080		365 / 1230	170 / 113							113		170
14	Myron T. & Florence Heuselman	W½ of Govt Lot 4 less sold				7.75			No	No	R	100 / 150	722 / 780	1170	822 / 3120	390	390					274 / 274	274		411
15	Harold H. & Sylvia Haas	50 x 389 on S. side of "Crescent Beach"				.33			No	No	R	100 / 180	1200	1800	2080 / 180	260	260				72		520		780
16	U. S. of America	NE¼ of SE¼ less Ry.							No	No	L	120			120						48		48		72
17	Spencer & Alvina Kubo	NW¼ of SE¼				40			No	No	T	105			105	21							21		
18	" " "	SW¼ of SE¼ less Ry. - less 4 Bres.				35.33			No	No	T	135			135	27							27		
19	" " "	SE¼ of SE¼ less Ry. ROW				35.73			No	No	T	115			115	23							23		
20	Hilding E. Christofferson (CONT. NEXT PAGE)	Bounded on N. by SRH, bounded on S. lake, bounded on W. line 50' E. of boundary of Lot 26, Blk 1, Crescent Beach, on E. side by E. line of Lot 3 Sec 25-141-31 less Shively tract.				247.67			No	No	L	150 / 100	993 / 662		1143 / 762							381 / 254	254			
												1799 / 2243	11304 / 10957		9094 / 13200	1056 / 1526	435 / 561		481 / 72		1227	1227 / 4			3344

	SOLD FOR TAXES	VALUATIONS BY SCHOOL DISTRICTS AS EQUALIZED BY DEPARTMENT OF TAXATION: District No. 119 Rate — Mills 39.22 Dollars 435	District No. Rate — Mills Dollars	District No. Rate — Mills Dollars	District No. Rate — Mills Dollars	District No. Rate — Mills Dollars	Tax Including State Homestead $ cts.	State Tax on Non-Homestead 16 Mills $ cts.	SPECIAL TAXES $ cts.	SPECIAL TAXES $ cts.	TOTAL TAXES $ cts.	PAID	WHEN PAID Month Day Year	Number of Receipt	March Settlement 1963 $ cts.	June Settlement 1963 $ cts.	Penalty $ cts.	November Settlement 1963 $ cts.	Penalty $ cts.	Collections to First Monday in January 1964 $ cts.	Penalty $ cts.	Delinquent on First Monday in January 1964 $ cts.	Total Delinquent Tax and Penalty $ cts.	REMARKS
1														1										
2														2										
3														3										
4														4										
5		435					104.06	3.72			107.78	PAID IN FULL	MAY 6 1963	19486		107.78								
6	SOLD FOR TAXES	107					25.60	92			26.52	1st Half Paid / 2nd HALF PAID	MAY 9 1963 / OCT 2 1963	19495 / 19216		26.52								
7			#634				167.52				167.52					83.76		83.76						
8			#204				53.90				53.90	PAID IN FULL	APR 1 1963	19475		53.90								
9			72				19.02	62			19.64	PAID IN FULL	MAY 27 1963	19956		19.64								
10		#42					10.04				10.04	PAID IN FULL	APR 1 1963	19475		10.04								
11			#15				3.96				3.96	2nd HALF PAID / 1st HALF PAID	OCT 4 1963 / MAY 17 1963	15812 / 19267		1.98		1.98						
12			#170				44.92				44.92	2nd HALF PAID / 1st HALF PAID	OCT 18 1963 / MAY 1 1963	15773 / 19473		22.46		22.46						
13		411					98.32	3.50			101.82	2nd HALF PAID / 1st HALF PAID	OCT 25 1963 / MAY 19 1963	19924 / 19600		50.91		50.91						
14			#390 / 390				206.10	3.34			209.44	2nd HALF PAID / 1st HALF PAID	OCT 4 1963 / MAY 17 1963	15847 / 19267		104.72		104.72						
15			72				19.02	62			19.64	PAID IN FULL	MAY 20 1963	19882		19.64								
16														16										
17		#21					5.02				5.02	PAID IN FULL	APR 1 1963			5.02								
18		#27					6.46				6.46	PAID IN FULL	APR 1 1963	19475		6.46								
19		#23					5.50				5.50	PAID IN FULL	APR 1 1963			5.50								
20		381					91.14	3.26			94.40	1st HALF PAID / 2nd HALF PAID	MAY 31 1963 / OCT 10 1963	12444 / 19889		47.20		47.20						
		#113 / 1334 / 1447	#7613 = #1526 / 534 = 1868 / 1947 = 3394				346.16 / 514.44 / 860.58	1598			876.56					539.61		311.03				26.52		

Real Estate

Courtesy of Bench Bar Bulletin Island Lake Building Products Company Duluth Minnesota Spokane Portland Highway Bank-Line-Day

Assessment Roll and Tax List of Real Property in the Town of Hindman

Form 5C "MILLWOOD-EVE CO., MINNEAPOLIS"

* Indicate Type of Property: R-Residential, C-Commercial, I-Industrial, U-Utility, F-Farm, L-Lakeshore, T-Timber, M-Mineral

	In Whose Name Assessed	Description of Property: Subdivision	Sec. or Lot	Town or Block	Rng.	Number of Acres of Land (Acres)	(100ths)	No.	School District	Indicate Homestead Yes or No	Agri. or Resd. Resd. Yes or No	Indicate Type Resd. Prop.	True and Full Valuations: Land Exclusive of Structures and Improvements	Buildings and Other Structures	Machinery Permanently Attached to Real Estate	Total True and Full Value	Assessed Valuations: Rural: Homestead Up to $4,000 20%	Rural: Over $4,000 and Non-Homestead 33⅓%	All Other: Timber Land Class 3a 20%	All Other: Homestead Up to $4,000 25%	All Other: Over $4,000 and Non-Homestead 40%	All Other: Machinery Permanently Attached to Real Estate 33⅓%	All Other: Seasonal and Recreational Cabins 33⅓%	Total Assessed Value	Total Assessed Value as Equalized by the Board of Review	Final Equalized Value	Remarks
													Dollars	Dollars	Dollars	Dollars	Dollars	Dollars	Dollars	Dollars	Dollars	Dollars	Dollars	Dollars	Dollars	Dollars	
1	H. L. + Dorothy Mantz	E. 100 of W. 200 of S. 1/2 of PART of E. 1/2 of NE 1/4 lying Between Line of 1/4 the Hill	25	44	31	46		119	00	S	R	L	112 / 75	491 / 465		810 / 540							270 / 180	180	270	
2	James C. + Virginia Mellerston	PART of W. 1/2 of Govt Lot 4							00	S	R	L	40 / 60	513 / 342		693 / 402							201 / 134	134	201	
3	Harold H. + Sylvia E. Haase	PART of Govt Lot 4 + NE 1/4 of SW 1/4 W. 160 of E. 40 RDS of Govt Lot 4				161			00	00	R	R	93 / 62	343 / 262		436 / 324	81			122 / 81					81	122	
4	Lorane E. Lay	Lot 1 Block 1 Hindman Park				12			00	S	R	L	113 / 75	900 / 600		1013 / 675							338 / 225	225	338	
5	Edward + Nancy Tifzen	PART of Govt Lot 3 N. of Govt Lot 1 Block 2 Crescent Beach							00	00	R	R	112 / 75	721 / 481		833 / 556				209 / 139					139	209	
6	H. W. + Edith Jensen	30' on WATERFRONT FIRST Lot Lake Lot 2				30			00	S	R	L	413 / 275	968 / 645		1081 / 720							360 / 240	240	360	
7	" " " "	0' on H. of Old Tag in Govt Lot 4				12			00	00	4	T	45 / 35			35					14			14			
8	O. Fred + Mae Fuchel	4.5 NCSWF Govt Lot 4				4.50			00	00	R	C	750 / 500	1119 / 395	1679 / 593	3022 / 2014	269 / 179	560 / 373						552		848	
9	Cecil + Lydia A. Adams	PART of N.E. 1/4 of S.W. 1/4 of Govt Lot 4				33			00	S	R	R	150 / 100	1587 / 1058		1737 / 1158							579 / 386	386	579	
10	Howard + Georgette M. Innes	100' x 200' of Govt Lot 4 + N.E. 1/4 of S.W. 1/4				46			00	S	R	R	120 / 80	1626 / 1084		1746 / 1164							587 / 388	388	582	
11	Fred + Hector Laurin c/o Stuart Cable	60' x 160' x 60' of Govt Lot 4							00	S	R	R	150 / 100	341 / 227		491 / 327							164 / 109	109	164	
12	Raymond + Dorothy Koss	A Piece in SE Cor. of E. 1/2 of Govt Lot 4 + A Piece in SW Cor. of S.W. 1/4 of S.E. 1/4				50			00	00	R	R	150 / 100	872 / 581		1022 / 681							341 / 227	227	341	
13	Frank L. + Laura F. Riley	PART of Govt Lot 3 lying N. of Govt Lot 14 "Part of "Crescent Beach"							00	S	R	R	75 / 50	317 / 211		392 / 261							131 / 87	87	131	
14	Myron T. + Florence Heinselman	PART of Govt Lot 4							00	00	T		99			99		33						33			
15	Guerney + Beulah Brown	PART of N.E. 1/4 of S.W. 1/4 of Govt Lot 4				3.67			40	00	R	R	155 / 103	1290 / 860		1445 / 963	289 / 193							193		289	
16	Tom M. + Bernice Morell	PART of Govt Lot 3 lying N. of Lots 22 + 23 "Crescent Beach"				6.50			00	40	4	T	120			120		40						40			
17	Leonard + Mary Lowell	All that PART of Govt Lot 3 lying N. of Lot 15 "Crescent Beach" + A Block				75			00	S	R	R	120 / 100	308 / 185		428 / 285							143 / 95	95	143	
18	Anna Eckerman	PART of Govt Lot 3 lying N. of Govt Lot 21 "Crescent Beach"							40	00	R	R	120 / 100	423 / 415		543 / 515	155 / 103							103	155		
19	Roscoe T. + Rose M. Hall	Lots 12 & 13 Block 1 "Beach Beach"							00	00	T		60			60		20						20			
20	Alex + Edith Bloodwitt	All that PART of Govt Lot 3 lying N. of Lots 16 + 17 Block 1 "Crescent Beach" + S.A.R.W.				1.50			40	00	R	R	188 / 125	1208 / 805		1396 / 930	279 / 186							186		279	
	(CONT NEXT PAGE)					20.86							2096 / 2988	9736 / 14609		11832 / 17595	661 / 992	466 / 653		330 / 331	14		2071 / 3109	3134		5098	

	Sold for Taxes	Valuations by School Districts as Equalized by Department of Taxation: District No. 119 Rate 39.77 Mills	District No. 119 Rate Mills	District No. 119 Rate 39.77 Mills	District No. Rate Mills	District No. Rate Mills	Tax Including State Homestead	State Tax on Non-Homestead 4.5%	Special Taxes	Special Taxes	Total Taxes	Paid	When Paid (Month Day Year)	Number of Receipt	March Settlement 1963	June Settlement 1963	Penalty	November Settlement 1963	Penalty	Collections to First Monday in January 1964	Penalty	Delinquent on First Monday in January 1964	Penalty	Total Delinquent Tax and Penalty	Remarks
		Dollars	Dollars	Dollars	Dollars	Dollars	$ cts.	$ cts.	$ cts.	$ cts.	$ cts.				$ cts.	$ cts.	$ cts.	$ cts.	$ cts.	$ cts.	$ cts.	$ cts.	$ cts.	$ cts.	
1		270					64.58	2.30			66.88	1 PAID IN FULL	MAY 6 1963	8468		66.88									10986
2		201					48.08	1.72			49.80	2 PAID IN FULL	APR 22 1963	7901		49.80									12181
3			#122				32.24				32.24	3 PAID IN FULL	MAY 20 1963	9481		32.24									122.97
4		338					80.86	2.88			83.74	4 1st HALF PAID	OCT 9 1963	15930		41.87		41.87							21973
												2nd HALF PAID	MAY 31 1963	13762											
5			#209				55.22				55.22	5 PAID IN FULL	MAY 10 1963	8418		55.22									12100
6		360					86.12	3.08			89.20	6 1st HALF PAID	MAY 27 1963	11795		44.60									23964
												2nd HALF PAID	OCT 29 1963	16296											
7		14					3.34	12			3.46	7 1st HALF PAID	MAY 27 1963	11795		1.73		1.73							
												2nd HALF PAID	OCT 29 1963	16296											
8			#268 / 560				218.78	4.78			223.56	8 1st HALF PAID	MAY 31 1963	13761		111.78		111.78							21917
												2nd HALF PAID	OCT 30 1963	19694											
9		579					138.50	4.94			143.44	9 PAID IN FULL	MAY 22 1963	9613		143.44									Paid Under Protest
10		582					139.22	4.98			144.20	10 PAID IN FULL	MAY 31 1963	13760		144.20									12118
11		164					39.24	1.40			40.64	11 PAID IN FULL	APR 22 1963	7903		40.64									12102
12	Paid 2.91 Unit 20		341				90.10	2.92	Paid 90.10 Unit 2.92		93.02	12 Balance Paid	OCT 30 1963	19790		39.68									21918.2 – 12361
												Part Paid	MAY 31 1963	13730		13.66		39.68							
13		131					31.34	1.12			32.46	13 PAID IN FULL	APR 22 1963	7914		32.46									12104
14			33				8.72	.28			9.00	14 1st HALF PAID	OCT 4 1963	15872		4.50		4.50							21915
												2nd HALF PAID	OCT 11 1963	16247											
15			#289				76.36				76.36	15 1st HALF PAID	MAY 23 1963	10274		38.18		38.18							12274
												2nd HALF PAID	SEP 12 1963	18245											
16		40					9.56	.34			9.90	16 1st HALF PAID	MAY 21 1963	12655		4.95		4.95							12240
												2nd HALF PAID													
17		143					34.20	1.22			35.42	17 PAID IN FULL	MAY 20 1963	9476		35.42									12166
18			#155				40.96				40.96	18 PAID IN FULL	APR 11 1963	7493		40.96									12275
19			20				5.28	.18			5.46	19 PAID IN FULL	APR 22 1963	7898		5.46									12275
20			#279				73.72				73.72	20 PAID IN FULL	APR 11 1963	7494		73.72									12275
	282		#1322 = 4/1322 / 964 = 3776 / 2276	5098			675.04 / 66.13	3.26			1308.68					1021.[illegible]		289.24							

Paid Under Protest

Real Estate

Assessor's Office Beach Lake Township Cass County Minnesota

Collinwood Lake Shore Drive Highway

Bo-Ka-Ho-Bay

Form SC WILLER-DAVIS CO., MINNEAPOLIS

Assessment Roll and Tax List of Real Property in the Town of Shingobee, Cass County, Minnesota, for Taxes for the Year 1962.

* Indicate Type of Property: R-Residential, C-Commercial, I-Industrial, U-Utility, F-Farm, L-Lakeshore, T-Timber, M-Mineral

	IN WHOSE NAME ASSESSED	DESCRIPTION OF PROPERTY: SUBDIVISION	Sec. or Lot	Town or Block	Rng.	Number of Acres of Land: Acres	100ths	No. School District	Indicate Homestead Yes or No	Agricultural Ready Yes or No	Indicate Type of Property	TRUE AND FULL VALUATIONS: LAND Exclusive of Structures and Improvements (F 50%)	BUILDINGS and Other Structures (F 50%)	MACHINERY Permanently Attached to Real Estate	TOTAL True and Full Value	ASSESSED VALUATIONS: RURAL: Homestead Up to $4,000 20%	RURAL: Over $4,000 and Non-Homestead 33⅓%	ALL OTHER: Timber Land Class 3c 20%	ALL OTHER: Homestead Up to $4,000 25%	ALL OTHER: Over $4,000 and Non-Homestead 40%	ALL OTHER: Machinery Permanently Attached to Real Estate 33⅓%	ALL OTHER: Seasonal and Recreational Cabins 33⅓%	TOTAL ASSESSED VALUE	Total Assessed Value as Equalized by the Board of Review	FINAL EQUALIZED VALUE
												Dollars	Dollars	Dollars	Dollars	Dollars	Dollars	Dollars	Dollars	Dollars	Dollars	Dollars	Dollars	Dollars	Dollars
1			25	141	31			117																	
2																									
3																									
4																									
5	Tierney Wm & Beulah M. Brown	PART of GOVT LOTS 3 & 4 in NW LOTS 1 & 2 of Block 1 Commercial							NO	S	R	R	68 45	527 351		594 396							132	132	198
6																									
7																									
8																									
9																									
10	Marion H. + Miriam E. Reing	Part of E. 40 Rds. of Govt Lot 4							NO	NO	L	L	45 30			45 30		15 15						10	15
11																									
12	Richard B. + Ruth E. Willis	Part of W½ of Govt Lot 4							NO	R	L	L	90 60	513 342		603 402							201 134	134	201
13																									
14																									
15																									
16																									
17																									
18																									
19																									
20																									
												135 203	693 1043		828 1243		10 15					266 399	276	414

	SOLD FOR TAXES	VALIDATIONS BY SCHOOL DISTRICTS AS EQUALIZED BY DEPARTMENT OF TAXATION: District No. 117 Rate 239.73 Mills	District No. Rate Mills	District No. Rate Mills	District No. Rate Mills	Tax including State Homestead	State Tax on Non-Homestead 8.54 Mills	SPECIAL TAXES	SPECIAL TAXES	TOTAL TAXES	PAID	WHEN PAID Month Day Year	Number of Receipt	March Settlement 1963	June Settlement 1963	Penalty	November Settlement 1963	Penalty	Collections to First Monday in January 1964	Penalty	Delinquent on First Monday in January 1964	Total Delinquent Tax and Penalty	REMARKS
		Dollars	Dollars	Dollars	Dollars	Dollars	$ cts.	$ cts.	$ cts.	$ cts.				$ cts.	$ cts.	$ cts.	$ cts.	$ cts.	$ cts.	$ cts.	$ cts.	$ cts.	
1																							
2																							
3																							
4																							
5		198				4726	1 76			4706	HALF PAID	SEP 12 1963	13279										
6											HALF PAID	MAY 28 1963	12922		24 53		24 53					10022	
7																							
8																							
9																							
10				15		396	12			408	PAID IN FULL	MAY 6 1963	8484		408								10408
11																							
12		201				4908	172			4980	PAID IN FULL	JUN 21 1963	14623				49 80						10498
13																							
14																							
15																							
16																							
17																							
18																							
19																							
20																							
		399		15 = 414	a 7 8	9544 396 9940	354			10294					29 61		74 33					

Assessment Roll and Tax List of Real Property in the Town of Pine Lake, Cass County, Minnesota, for Taxes for the Year 1962.

Form 5C—MILLER-DAVIS CO., MINNEAPOLIS

* Indicate Type of Property: R-Residential, C-Commercial, I-Industrial, U-Utility, F-Farm, L-Lakeshore, T-Timber, M-Mineral

	IN WHOSE NAME ASSESSED		DESCRIPTION OF PROPERTY: SUBDIVISION	Sec. or Lot	Town or Block	Rng.	Number of Acres of Land: Acres	100ths	No. School District	Indicate Homestead Yes or No	Agric. or Resd. Real Estate Yes or No	Indicate Type Property	TRUE AND FULL VALUATIONS: LAND Exclusive of Structures and Improvements	BUILDINGS and Other Structures	MACHINERY Permanently Attached to Real Estate	TOTAL True and Full Value	ASSESSED VALUATIONS: RURAL: Homestead Up to $4,000 20%	Over $4,000 and Non-Homestead 33⅓%	ALL OTHER: Timber Land Class 3a 20%	Homestead Up to $4,000 25%	Over $4,000 and Non-Homestead 40%	MACHINERY Permanently Attached to Real Estate 33⅓%	Seasonal and Recreational Cabins 33⅓%	TOTAL ASSESSED VALUE	Total Assessed Value as Equalized by the Board of Review	FINAL EQUALIZED VALUE
													Dollars	Dollars	Dollars	Dollars	Dollars	Dollars	Dollars	Dollars	Dollars	Dollars	Dollars	Dollars	Dollars	Dollars
1	Edgarita S. & Hubert W. Lee	1	NE¼ of NE¼	26	14	31	52.5		119	no	yes	T	378			378		126						126		
2		2	NW¼ of NE¼																							
3	Edgarita S. & Hubert W. Lee	3	SW¼ of NE¼							no	yes	T	405			405		135						135		
4		4	SE¼ of NE¼				34.77																			
5																										
6	Louis Kruger		NE¼ of NW¼				80			no	yes	T	312			312		104						104		
7	" "		NW¼ of NW¼				79.75			no	yes	T	312			312		104						104		
	State of Minnesota	8	SW¼ of NW¼																							
	State of Minnesota	9	SE¼ of NW¼																							
	Edmund C. & Matilda Thomas	10	18 acres Govt Lot 3 less 2 acres				18			yes	yes	T	135			135	21							21		
	U. S. of America	11	NE¼ of SW¼																							
	U. S. of America	12	NW¼ of SW¼																							
	U. S. of America	13	Govt Lot 6																							
	U. S. of America	14	Govt Lot 5																							
	Olaf & Bertha Hanson	15	W. 250' of E. 420' of Govt Lot 3 Formerly Mortgage Lake in Hi-Way Lake 4-400				150			yes	no	R	150 / 100	1584 / 1285		1733 / 1385	347 / 231							231		347
	Alvina Kuba	16	E. 170 of Govt Lot 3 - N of HiWay				1.25			no	yes	T	30			30		10						10		
	U. S. of America	17	NW¼ of SE¼																							
	Clarence J. & Sadie B. Eisenstein	18	SW¼ of SE¼ Govt Lot 4 less 2 ac. Fr. Hi-Way				45.96			no	no	L	270 / 180			270 / 180		90 / 60						60	90	
		19	SE¼ of SE¼ Govt Lot 4																							
	Roy C. & Edna E. Cole	20	E. 100 of W. 250' of E. 420' of Govt Lot 3 Formerly Mortgage Lake in Hi-Way & Govt Lot 3 Formerly Mortgage Lake				6			no	yes	R R	113 / 75	891 / 594		1004 / 669							334 / 223	334	
	(PUT NEXT PAGE)						259.48						1891 / 2075	1649 / 2474		3540 / 4549	267 / 368	639 / 569					333 / 334	1017		1271

Cass County, Minnesota, for Taxes for the Year 1962.

	SOLD FOR TAXES	VALUATIONS BY SCHOOL DISTRICTS AS EQUALIZED BY DEPARTMENT OF TAXATION: District No. / Rate / Mills	District No. / Rate / Mills	District No. / Rate / Mills	District No. / Rate / Mills	District No. / Rate / Mills	Tax Including State Homestead Mills	State Tax on Non-Homestead 15 Mills	SPECIAL TAXES	SPECIAL TAXES	TOTAL TAXES	PAID	WHEN PAID Month Day Year	Number of Receipt	March Settlement 1963	June Settlement 1963	Penalty	November Settlement 1963	Penalty	Collections to First Monday in January 1964	Penalty	Delinquent on First Monday in January 1964	Total Delinquent Tax and Penalty	REMARKS
		Dollars	Dollars	Dollars	Dollars	Dollars	$ cts.	$ cts.	$ cts.	$ cts.	$ cts.				$ cts.	$ cts.	$ cts.	$ cts.	$ cts.	$ cts.	$ cts.	$ cts.	$ cts.	
1		126					30 14	108			31 22	2nd HALF PAID / 1st HALF PAID	OCT 22 1962 / MAY 20 1963	19860 / 19990		15 61		15 61						
2																								
3		135					32 30	116			33 46	2nd HALF PAID / 1st HALF PAID	OCT 22 1962 / MAY 20 1963	19861 / 19991		16 73		16 73						
4																								
5																								
6		104					24 88	88			25 76	Balance Paid / Part Paid	OCT 1 8 1962 / MAY 1 1963	19780 / 19944		5 00		46 52						
7		104					24 88	88			25 76	Balance Paid / Part Paid	OCT 1 8 1962 / MAY 1 1963	19779 / 19945										
8																								
9																								
10		21					5 02				5 02	PAID IN FULL	FEB 8 1963	19411	5 02									
11																								
12																								
13																								
14																								
15			347				91 68				91 68	2nd HALF PAID / 1st HALF PAID	OCT 17 1962 / MAY 27 1963	19737 / 19951		45 84		45 84						
16		10					2 40	08			2 48	PAID IN FULL	APR 10 1963	19735		2 48								
17																								
18			90				23 78	76			24 54	2nd HALF PAID / 1st HALF PAID	OCT 11 1962 / MAY 1 1963	19774 / 19946		12 27		12 27						
19																								
20		334 / 21 / 813 / 834	347 / 90 / 437	968 / 903 / 1271			79 90 / 199 50 / 115 46 / 314 79	286 / 770			82 76 / 322 68	2nd HALF PAID / 1st HALF PAID	OCT 20 1962 / MAY 31 1963	19754 / 19957	5 67	41 38 / 1319 31		41 38 / 1783 5						

Real Estate

Cass County Minnesota
Beach
Backus
Pine Lake
Chippewa
Point
Hackensack
Spring Lake
Pleasant Valley
Bear Island Lake

Assessment Roll and Tax List of Real Property in the Town of Pimbina, Cass County, Minnesota, for Taxes for the Year 1962.

Form 3C—Miller-Davis Co., Minneapolis

* Indicate Type of Property: R-Residential, C-Commercial, I-Industrial, U-Utility, F-Farm, L-Lakeshore, T-Timber, M-Mineral

	In Whose Name Assessed	Description of Property: Subdivision	Sec. or Lot	Town or Block	Rng.	Number of Acres of Land (Acres / 100ths)	No. School District	Indicate Homestead Yes or No	Agr. or Sem. Red. Yes or No	Indicate Type of Property	True and Full Valuations: Land Exclusive of Structures and Improvements	Buildings and Other Structures	Machinery Permanently Attached to Real Estate	Total True and Full Value	Assessed Valuations: Rural: Homestead Up to $3,000 20%	Rural: Over $3,000 and Non-Homestead 33⅓%	All Other: Timber Land Class 2c 20%	All Other: Homestead Up to $4,000 25%	All Other: Over $4,000 and Non-Homestead 40%	All Other: Machinery Permanently Attached to Real Estate 33⅓%	All Other: Seasonal and Recreational Cabins 33⅓%	Total Assessed Value	Total Assessed Value as Equalized by the Board of Review	Final Equalized Value	Remarks
											Dollars	Dollars	Dollars	Dollars	Dollars	Dollars	Dollars	Dollars	Dollars	Dollars	Dollars	Dollars	Dollars	Dollars	
1	Ethel M. Bowman	APPROX. E 400 of that PART of GOVT LOT 3 lying Between Crescent Beach & Nave Hy #19	26	141	31	2	219	4-3	no	R	142 / 95	1111 / 840		1253 / 935	251 / 167							167		251	
2																									
3																									
4																									
5	Chas & Bertha Hanson	All that PART of GOVT LOT 3 lying N of Hy #19 & W of BJORKMAN TRACT				1		no	no	L	148 / 99			148 / 99		49 / 33						33		49	
6																									
7																									
8																									
9																									
10																									
11																									
12																									
13																									
14																									
15																									
16																									
17																									
18																									
19																									
20																									
						3					194 / 294	740 / 1111		934 / 1401	167 / 251	33 / 49						200		300	

Cass County, Minnesota, for Taxes for the Year 1962.

	Sold for Taxes	Valuations by School Districts as Equalized by Department of Taxation: District No. / Rate / Mills	District No. / Rate / Mills	District No. / Rate / Mills	District No. / Rate / Mills	District No. / Rate / Mills	Tax Including State Homestead Mills	State Tax on Non-Homestead 65 Mills	Special Taxes	Special Taxes	Total Taxes	Paid	When Paid (Month Day Year)	Number of Receipt	March Settlement 1963	June Settlement 1963	Penalty	November Settlement 1963	Penalty	Collections to First Monday in January 1964	Penalty	Delinquent on First Monday in January 1964	Penalty	Total Delinquent Tax and Penalty	Remarks
		Dollars	Dollars	Dollars	Dollars	Dollars	Dollars		$ cts.	$ cts.	$ cts.				$ cts.	$ cts.	$ cts.	$ cts.	$ cts.	$ cts.	$ cts.	$ cts.	$ cts.	$ cts.	
1		4 251					6632				6632	1	2nd HALF PAID AUG 8 1963	7964		3316		3316							
2												2		7998											1224
3												3													
4												4													
5		49					1294	42			1336	5	2nd HALF PAID OCT 17 1963 / 1st HALF PAID MAY 27 1963	8737 / 2889		668		668							2149
6												6													
7												7													
8												8													
9												9													
10												10													
11												11													
12												12													
13												13													
14												14													
15												15													
16												16													
17												17													
18												18													
19												19													
20												20													
		4 251 / 44 / 300					7926	42			7968					3984		3984							

Assessment Roll and Tax List of Real Property in the Town of Hackensack, Cass County, Minnesota, for Taxes for the Year 1962.

Form 5C BILLER-DAVIS CO., MINNEAPOLIS

* Indicate Type of Property: R-Residential, C-Commercial, I-Industrial, U-Utility, F-Farm, L-Lakeshore, T-Timber, M-Mineral

		DESCRIPTION OF PROPERTY								TRUE AND FULL VALUATIONS				ASSESSED VALUATIONS									
IN WHOSE NAME ASSESSED		SUBDIVISION	Sec. or Lot	Town or Block	Rng.	Number of Acres of Land (Acres 100ths)	No. School District	Indicate Homestead Yes or No	Agri. or Rural Res. Yes or No	* Indicate Type Property	LAND Exclusive of Structures and Improvements	BUILDINGS and Other Structures	MACHINERY Permanently Attached to Real Estate	TOTAL True and Full Value	RURAL Homestead Up to $4,000 20%	RURAL Over $4,000 and Non-Homestead 33⅓%	ALL OTHER Timber Land Class 3a 20%	ALL OTHER Homestead Up to $4,000 25%	ALL OTHER Over $4,000 and Non-Homestead 40%	ALL OTHER Machinery Permanently Attached to Real Estate 33⅓%	ALL OTHER Resort and Commercial Claims 33⅓%	TOTAL ASSESSED VALUE	Total Assessed Value as Equalized by the Board of Review	FINAL EQUALIZED VALUE
						Acres 100ths					Dollars	Dollars	Dollars	Dollars	Dollars	Dollars	Dollars	Dollars	Dollars	Dollars	Dollars	Dollars	Dollars	Dollars
U. S. of America	1	NE¼ of NE¼	Sec 7	141	31		119																	
U. S. of America	2	NW¼ of NE¼																						
U. S. of America	3	SW¼ of NE¼																						
U. S. of America	4	SE¼ of NE¼																						
	5																							
U. S. of America	6	Govt Lot 1																						
U. S. of America	7	" " 2																						
Lone E. Fures	8	NW¼ of NW¼	Less parts Vis of Ry.			46		no	yes	R	180 120	544 376		774 516		258 172						172		258
U. S. of America	9	SE¼ of NW¼																						
Floyd Dorman	10	All of SW¼ of NW¼	W½ of NW¼					no	yes	T	75			75		25						25		
U. S. of America	11	NE¼ of SW¼																						
Esmond A. + Elva Laura Collins	12	NW¼ of SW¼				40		yes	yes	R	180 120	375 250		555 370	111 74							74		111
U. S. of America	13	SW¼ of SW¼																						
U. S. of America	14	SE¼ of SW¼																						
	15																							
U. S. of America	16	NE¼ of SE¼																						
George Ewens	17	NW¼ of SE¼				40		no	yes	T	201			201		67						67		
" "	18	SW¼ of SE¼				40		no	yes	T	201			201		67						67		
" "	19	SE¼ of SE¼				40		no	yes	T	201			201		67						67		
	20																							
						206					918 1038	646 969		1564 2007	74 111	495 484						479		575

	SOLD FOR TAXES	VALUATIONS BY SCHOOL DISTRICTS AS EQUALIZED BY DEPARTMENT OF TAXATION						Tax including State Homestead Mills	State Tax on Non-Homestead 6.54 Mills	SPECIAL TAXES	SPECIAL TAXES	TOTAL TAXES	PAID	WHEN PAID	Number of Receipt	March Settlement 1963	June Settlement 1963	Penalty	November Settlement 1963	Penalty	Collections to First Monday in January 1964	Penalty	Delinquent on First Monday in January 1964	Total Delinquent Tax and Penalty	REMARKS
		District No. 119 Rate 339.27 Mills	District No. 1 Rate Mills	District No. Rate Mills	District No. Rate Mills	District No. Rate Mills	District No. Rate Mills	$ cts.	$ cts.	$ cts.	$ cts.	$ cts.		Month Day Year		$ cts.	$ cts.	$ cts.	$ cts.	$ cts.	$ cts.	$ cts.	$ cts.	$ cts.	
1																									
2																									
3																									
4																									
5																									
6																									
7																									
8	SOLD FOR TAXES	258						6172	220			6392													
9																									
10		25						598	22			620	PAID IN FULL	MAY 7 1963	15356		6.20								3086
11																									
12	SOLD FOR TAXES	# 111						2656				2656											26.56		12996
13																									
14																									
15																									
16																									
17		67						1602	58			1660	2nd HALF PAID 1st Half Paid	SEP 12 1963 APR 16 1963											
18		67						1602	58			1660	2nd HALF PAID 1st Half Paid	SEP 12 1963 APR 15 1963	6497 15356		24.90		24.90						12995
19		67						1602	58			1660	2nd HALF PAID 1st Half Paid	SEP 12 1963 APR 15 1963	15356										
20																									
		# 111 404 515					a	14232	416			14648					31.26		24.96				49.92		

Assessment Roll and Tax List of Real Property in the Town of Pineydale

Form 5C—MILLER-DAVIS CO., MINNEAPOLIS

* Indicate Type of Property: R-Residential, C-Commercial, I-Industrial, U-Utility, F-Farm, L-Lakeshore, T-Timber, M-Mineral

	IN WHOSE NAME ASSESSED	DESCRIPTION OF PROPERTY: SUBDIVISION	Sec. or Lot	Town or Block	Rng.	Number of Acres of Land: Acres	100ths	No. School District	Indicate Homestead Yes or No	Agr. or Seas. Res. Yes or No	Indicate Type of Prop.	TRUE AND FULL VALUATIONS: LAND Exclusive of Structures and Improvements	BUILDINGS and Other Structures	MACHINERY Permanently Attached to Real Estate	TOTAL True and Full Value	ASSESSED VALUATIONS: RURAL: Homestead Up to $4,000 20%	Over $4,000 and Non-Homestead 33⅓%	ALL OTHER: Timber Land Class 3c 20%	Homestead Up to $4,000 25%	Over $4,000 Non-Homestead 40%	MACHINERY Permanently Attached Real Estate 33⅓%	Seasonal and Recreational Cabins 33⅓%	TOTAL ASSESSED VALUE	Total Assessed Value as Equalized by the Board of Review	FINAL EQUALIZED VALUE
						Acres	100ths					Dollars	Dollars	Dollars	Dollars	Dollars	Dollars	Dollars	Dollars	Dollars	Dollars	Dollars	Dollars	Dollars	Dollars
1	Edward Sheffonas	Govt Lot 1	28	144	31W	24	75	619	yes	no	R	203	413		616	123								8½	129
2	U. S. of America	" " 2										135	295		430	8½									
3	U. S. of America	" " 11																							
4		SE¼ of NE¼																							
5																									
6	State of Minnesota	Govt Lot 3																							
7	State of Minnesota	" " 4																							
8	U. S. of America	" " 5																							
9		SE¼ of NW¼																							
10																									
11	U. S. of America	NE¼ of SW¼																							
12	U. S. of America	Govt Lot 6																							
13	State of Minnesota	" " 7																							
14		" " 8																							
15																									
16	U. S. of America	NE¼ of SE¼ } Govt Lot 10																							
17		NW¼ of SE¼ }																							
18	Earle + Pauline Bogenrotes	Govt Lot 9				28	50		no	yes	T	115	47		162	32	54							54	
19	" " "	SE¼ of SE¼				40			no	yes	T	159			159		53							53	
20																									
						93	25					409	345		751	86	109							193	236
												477	443	470	967	179									

	SOLD FOR TAXES: Dollars	VALIDATIONS BY SCHOOL DISTRICTS AS EQUALIZED BY DEPARTMENT OF TAXATION: District No. 114 Rate 39.2 Mills: Dollars	District No. Rate Mills: Dollars	District No. Rate Mills: Dollars	District No. Rate Mills: Dollars	District No. Rate Mills: Dollars	Tax Including State Homestead Mills: $ cts.	State Tax on Non-Homestead 1.54 Mills: $ cts.	SPECIAL TAXES: $ cts.	SPECIAL TAXES: $ cts.	TOTAL TAXES: $ cts.		PAID	WHEN PAID Month Day Year	Number of Receipt	March Settlement 1963: $ cts.	June Settlement 1963: $ cts.	Penalty: $ cts.	November Settlement 1963: $ cts.	Penalty: $ cts.	Collections to First Monday in January 1964: $ cts.	Penalty: $ cts.	Delinquent on First Monday in January 1964: $ cts.	Total Delinquent Tax and Penalty: $ cts.	REMARKS
1		$129					30 86				30 86	1											30 86	8 32/35	28 2 61
2												2													
3												3													
4												4													
5												5													
6												6													
7												7													
8												8													
9												9													
10												10													
11												11													
12												12													
13												13													
14												14													
15												15													
16												16													
17												17													
18	54						12 92	46			13 38	18	PAID IN FULL	APR 19 1963	7853		13 38								
19	53						12 68	46			13 14	19	PAID IN FULL	APR 19 1963	7853		13 14								
20												20													
	$129																								
	107						56 46	92			57 38						26 52						30 86		
	226																								

Assessment Roll and Tax List of Real Property in the Township of Hindemarsh, Cass County, Minnesota, for Taxes for the Year 1962.

Form 50 MILLER-DAVIS CO., MINNEAPOLIS

* Indicate Type of Property: R-Residential, C-Commercial, I-Industrial, U-Utility, F-Farm, L-Lakeshore, T-Timber, M-Mineral

	IN WHOSE NAME ASSESSED		DESCRIPTION OF PROPERTY: SUBDIVISION	Sec. or Lot	Town or Block	Rng.	Number of Acres of Land (Acres 1000ths)	No. School District	Indicate Homestead Yes or No	Agri. or Seas. Resd. Yes or No	Indicate Type of Prop.*	TRUE AND FULL VALUATIONS: LAND Exclusive of Structures and Improvements	BUILDINGS and Other Structures	MACHINERY Permanently Attached to Real Estate	TOTAL True and Full Value	ASSESSED VALUATIONS: RURAL: Homestead Up to $4,000 20%	RURAL: Over $4,000 and Non-Homestead 33⅓%	ALL OTHER: Timber Land Class 3a 20%	ALL OTHER: Homestead Up to $4,000 25%	ALL OTHER: Over $4,000 and Non-Homestead 40%	ALL OTHER: MACHINERY Attached to Real Estate 33⅓%	ALL OTHER: Seasonal and Recreational Cabins 33⅓%	TOTAL ASSESSED VALUE	Total Assessed Value as Equalized by the Board of Review	FINAL EQUALIZED VALUE
							Acres 1000ths					Dollars	Dollars	Dollars	Dollars	Dollars	Dollars	Dollars	Dollars	Dollars	Dollars	Dollars	Dollars	Dollars	Dollars
1	U. S. of America	1	N E ¼ of N E ¼	29	141	31		119																	
2	U. S. of America	2	N W ¼ of N E ¼																						
3	U. S. of America	3	S W ¼ of N E ¼																						
4	U. S. of America	4	S E ¼ of N E ¼																						
5		5																							
6	U. S. of America	6	N E ¼ of N W ¼																						
7	U. S. of America	7	N W ¼ of N W ¼																						
8	State of Minnesota	8	S W ¼ of N W ¼																						
9	State of Minnesota	9	S E ¼ of N W ¼																						
10		10																							
11	State of Minnesota	11	N E ¼ of S W ¼																						
12	U. S. of America	12	N W ¼ of S W ¼																						
13	State of Minnesota	13	S W ¼ of S W ¼																						
14	State of Minnesota	14	S E ¼ of S W ¼																						
15		15																							
16	U. S. of America	16	N E ¼ of S E ¼																						
17	U. S. of America	17	N W ¼ of S E ¼																						
18	State of Minnesota	18	S W ¼ of S E ¼																						
19	U. S. of America	19	S E ¼ of S E ¼																						
20		20																							

Cass County, Minnesota, for Taxes for the Year 1962.

	SOLD FOR TAXES	VALUATIONS BY SCHOOL DISTRICTS AS EQUALIZED BY DEPARTMENT OF TAXATION: District No. ___ Rate ___ Mills	District No. ___ Rate ___ Mills	District No. ___ Rate ___ Mills	District No. ___ Rate ___ Mills	District No. ___ Rate ___ Mills	District No. ___ Rate ___ Mills	Tax Including State Homestead ___ Mills	State Tax on Non-Homestead ___ Mills	SPECIAL TAXES	SPECIAL TAXES	TOTAL TAXES		PAID	WHEN PAID	Number of Receipt	March Settlement 1963	June Settlement 1963	Penalty	November Settlement 1963	Penalty	Collections to First Monday in January 1964	Penalty	Delinquent on First Monday in January 1964	Total Delinquent Tax and Penalty	REMARKS
		Dollars	Dollars	Dollars	Dollars	Dollars	Dollars	$ cts.	$ cts.	$ cts.	$ cts.	$ cts.			Month Day Year		$ cts.	$ cts.	$ cts.	$ cts.	$ cts.	$ cts.	$ cts.	$ cts.	$ cts.	
1													1													
2													2													
3													3													
4													4													
5													5													
6													6													
7													7													
8													8													
9													9													
10													10													
11													11													
12													12													
13													13													
14													14													
15													15													
16													16													
17													17													
18													18													
19													19													
20													20													

Assessment Roll and Tax List of Real Property in the Town of Shingobee

Form 5C MILLER-DAVIS CO. MINNEAPOLIS

* Indicate Type of Property: R-Residential, C-Commercial, I-Industrial, U-Utility, F-Farm, L-Lakeshore, T-Timber, M-Mineral

		DESCRIPTION OF PROPERTY										TRUE AND FULL VALUATIONS				ASSESSED VALUATIONS									
																RURAL				ALL OTHER					
IN WHOSE NAME ASSESSED		SUBDIVISION	Sec. or Lot	Town or Block	Rng.	Number of Acres of Land	No. School District	Individual Home Stead Yes or No	Agricultural Homestead Yes or No	Type	LAND Exclusive of Structures and Improvements	BUILDINGS and Other Structures	MACHINERY Permanently Attached to Real Estate	TOTAL True and Full Value	Homestead Up to $4,000 20%	Over $4,000 and Non-Homestead 33⅓%	Timber Land Class 3a 20%	Homestead Up to $4,000 25%	Over $4,000 and Non-Homestead 40%	MACHINERY Permanently Attached to Real Estate 33⅓%	Seasonal and Recreational Cabins 33⅓%	TOTAL ASSESSED VALUE	Total Assessed Value as Equalized by the Board of Review	FINAL EQUALIZED VALUE
						Acres 100ths					Dollars	Dollars	Dollars	Dollars	Dollars	Dollars	Dollars	Dollars	Dollars	Dollars	Dollars	Dollars	Dollars	Dollars
U. S. of America	1	NE¼ of NE¼	30	41	31		119																	
Vernon T. + Nora M. Charrel	2	NW¼ of NE¼ less 4.8 Ac. PLATTED less PART E.				21.98		no	yes	T	108			108		36						36		
Herbert L. + Helen M. Millers	3	SW¼ of NE¼ ½ Island Lake less PART E.				11.02		no	yes	R	324 / 217	1332 / 884		1660 / 1101							553 / 369			553
Oliver + Helen Mickelson	4	SE¼ of NE¼ N. 150 of S. 330'				22.00		yes	no	C	375 / 250	1083 / 525	494 / 787	2156 / 1563	232 / 155	332 / 221						376		554
Potter + Mae L. Greenhill	5	Section 6 SE¼ of NE¼				1.00		yes	no	R	150 / 100	200 / 80		1350 / 180	270 / 180							180		270
W. F. Weiss	6	NE¼ of NW¼ less 2.9 Ac.				14.90		yes	no	R	270 / 180	825 / 550		1095 / 730	219 / 146							146		219
Mike Poncelet, Jr.	7	Govt Lot 1				5.00		yes	yes	F	625			625	125							125		
" "	8	" " 2				52.48		yes	yes	F	455			455	91							91		
" "	9	SE¼ of NW¼				40		yes	yes	F	480	1920		2200	440							440		
Henry Neathman	10	East ½ of NE¼ of NW¼						no	yes	L	90 / 60	1188 / 792		1278 / 852							426 / 284			426
Mike Poncelet, Jr.	11	NE¼ of SW¼				32.41		yes	yes	F	180			180	36							36		
U. S. of America	12	Govt Lot 3																						
U. S. of America	13	" " 4																						
U. S. of America	14	SE¼ of SW¼																						
George Oxdorff	15	NW¼ of SE¼ lying E. of Howard Lake				0.50		no	no	L	135 / 90			135 / 90		45 / 30						30		45
John H. + Rita Mary Hangerud	16	NE¼ of SE¼ less 5.0 Ac. less PART W.				31.20		yes	no	R	540 / 360	2398 / 1585		2938 / 1950	585 / 390							390		585
Ralph W. Zech	17	NW¼ of SE¼ E. of Howard Lake less PART E.				10		no	yes	T	150			150		50						50		
George Oxdorff	18	SW¼ of SE¼ W. of Howard Lake				4.30		no	yes	T	132			132		44						44		
Ralph W. Zech	19	SE¼ of SE¼				39.31		no	yes	R	306 / 204	454 / 303		760 / 507							254 / 169	169		254
	20	East ½ of NW¼ of SE¼ lying W. of Howard Lake						no	yes	T	132			132		44						44		
CONT. NEXT PAGE						337.90					3168	10826		15206	1553	426					1243	2220		3772
											4413	10878		15291	1988	551								

Cass County, Minnesota, for Taxes for the Year 1962.

	SOLD FOR TAXES	VALUATIONS BY SCHOOL DISTRICTS AS EQUALIZED BY DEPARTMENT OF TAXATION: District No. 119 Rate 33.93 Mills	District No. Rate Mills	District No. Rate Mills	District No. Rate Mills	District No. Rate Mills	Tax including State Homestead Mills	State Tax on Non-Homestead 9.51 Mills	SPECIAL TAXES	SPECIAL TAXES	TOTAL TAXES	PAID	WHEN PAID	Number of Receipt	March Settlement 1963	June Settlement 1963	Penalty	November Settlement 1963	Penalty	Collections to First Monday in January 1961	Penalty	Delinquent on First Monday in January 1964	Total Delinquent Tax and Penalty	REMARKS
		Dollars	Dollars	Dollars	Dollars	Dollars	Dollars	$ cts.	$ cts.	$ cts.	$ cts.		Month Day Year		$ cts.	$ cts.	$ cts.	$ cts.	$ cts.	$ cts.	$ cts.	$ cts.	$ cts.	
1												1												
2		36					8.62	30			8.92	2 PAID IN FULL	APR 24 1963	106		8.92								
3		553					132.28	4.72			137.00	3 PAID IN FULL	AUG 18 1963	17901				137.00						
4				#232 / 332			154.02	2.84			156.86	4 2nd HALF PAID / 1st HALF PAID / Balance Paid	OCT 23 1963 / MAY 28 1963 / SEP 3 1963	1899 / 1308 / 18181		75.93		75.93					
5				#270			71.34				71.34	5 Balance Paid	JAN 1 1963	8146		40.00		40.00						
6				#219			58.86				58.86	6 PAID IN FULL	APR 29 1963	8129		58.86								
7		#125					29.90				29.90	7 2nd HALF PAID / 1st HALF PAID	SEP 18 1963 / APR 26 1963			14.95		14.95					
8		#91					21.76				21.76	8 2nd HALF PAID / 1st HALF PAID	SEP 18 1963 / APR 26 1963	1840 / 7783		10.88		10.88					
9		#440					105.26				105.26	9 2nd HALF PAID	SEP 18 1963			52.63		52.63					
10		#426					101.90	3.64			105.54	10 1st HALF PAID / 2nd HALF PAID	MAY / OCT 26 1963	19155 / 17413		52.77		52.77					
11		#26					6.22				6.22	11 2nd HALF PAID / 1st HALF PAID	SEP 18 1963 / MAY 1 1963	7783		3.11		3.11					
12												12												
13												13												
14												14												
15				45			11.88	.38			12.26	15 1st HALF PAID / 2nd HALF PAID	MAY 27 1963 / OCT 31 1963	20453 / 20474		6.13		6.13					
16				#585			154.56				154.56	16 2nd HALF PAID / 1st HALF PAID	OCT 31 1963 / MAY 1 1963	20474 / 389		77.28		77.28					
17		50					11.96	.42			12.38	17												
18		44					10.52	.38			10.90	18 PAID IN FULL	MAY 3 1963	13763		10.90								
19		254					60.76	2.16			62.92	19 1st HALF PAID / 2nd HALF PAID	MAY 27 1963 / OCT 31 1963	20453 / 20474		31.46		31.46					
20		44					10.52	.38			10.90	20 PAID IN FULL	MAY 3 1963	13763		10.90								
		#621		#1306 =	#1988		49.90																	
		1407		377 =	1784		44.66	1.02																
		2089		1683 =	3772		94.46				957.58					416.19		493.45						

Assessment Roll and Tax List of Real Property in the Town of Minnesota Lake

Form 5C MILLER-DAVIDSON, MINNEAPOLIS

* Indicate Type of Property: R-Residential, C-Commercial, I-Industrial, U-Utility, F-Farm, L-Lakeshore, T-Timber, M-Mineral

	In Whose Name Assessed	Description of Property: Subdivision	Sec. or Lot	Town or Block	Rng.	Number of Acres of Land (Acres 1000ths)	No. School District	Indicate Homestead Yes or No	Agricultural Homestead Yes or No	* Indicate Type of Property	True and Full Valuations: Land Exclusive of Structures and Improvements	Buildings and Other Structures	Machinery Permanently Attached to Real Estate	Total True and Full Value	Assessed Valuations: Rural: Homestead Up to $1,000 20%	Rural: Over $1,000 and Non-Homestead 33⅓%	All Others: Timber Land Class 3c 20%	All Others: Homestead Up to $1,000 25%	All Others: Over $4,000 and Non-Homestead 40%	All Others: Machinery Permanently Attached to Real Estate 33⅓%	All Others: Seasonal and Recreational Cabins 33⅓%	Total Assessed Value	Total Assessed Value as Equalized by the Board of Review	Final Equalized Value	Sold for Taxes	Validations by School Districts as Equalized by Department of Taxation	Tax Including State Homestead Mills	State Tax on Non-Homestead 8.51 Mills	Special Taxes	Special Taxes	Total Taxes	Paid	When Paid	Number of Receipt	March Settlement 1963	June Settlement 1963	Penalty	November Settlement 1963	Penalty	Collections to First Monday in January 1964	Penalty	Delinquent on First Monday in January 1964	Total Delinquent Tax and Penalty	Remarks
						Acres					Dollars	Dollars	Dollars	Dollars	Dollars	Dollars	Dollars	Dollars	Dollars	Dollars	Dollars	Dollars	Dollars	Dollars		Dist. No. 119 Rate 23 Mills		$ cts.	$ cts.	$ cts.		Month Day Year		$ cts.	$ cts.	$ cts.	$ cts.	$ cts.	$ cts.	$ cts.	$ cts.	$ cts.		
1	Everett A. & Cora L. Billadeau	N.75 of S.330' of W ½ of N E ¼	30	44	31	6	119	no	no	L	67	1148		1215		418								418	SOLD FOR TAXES		11044	356			11400												
2	Louis & Minnie Kipfmuth	(That part of) S W ¼ of N E ¼ lying N. of Highway 14				5		no	no	R	45	772		817		277								277																				
3											225	59		284													2200	78			2278	2	PAID IN FULL	MAY 3 1963	13764		22 78						
4											150	33		183		92					61	61		92		92																		
5																																3												
6	Claude A. & Violet A. Billey	S. 200' of S W ¼ of S E ¼ lying E. of Highway Lake						no	no	L	225			225		75								75								4												
7											150			150		50								50								5												
8																											1982	64			2046	6	PAID IN FULL JUN 5 1963		13905		20 46	34					Paid under protest
9																																7												
10	Howard & Florence Helmbrecht	S. 95' of N. 130' of S. 330' of S E ¼ of N E ¼						yes	no	R	90	1185		1275	255									120								8												
11											60	190		250	170									170								9												
12																									SOLD FOR TAXES		6738				6738	10	PAID IN FULL MAY 2 1963		13304		67 38						
13																																11												
14																																12												
15	Lawrence & Mary Frances Geiger	Part of N E ¼ of S E ¼						no	no	L	225			225		75								75								13												
16											150			150		50								50								14												
17																											1982	64			2046	15	14.82	5 22 1962	9611		12 38						7.68	1995
18																																16												
19																																17												
20																																18												
																																19												
																																20												
											565	1615		2170	170	319					61	61		915		#255 = #255	2200																	
											832	2423		3255	255	568					92				92	568 = 660	21746	5.42			24508						79 46				8 68		
																										323	915	239 46																

Assessment Roll and Tax List of Real Property in the Town of Pinewood, Cass County, Minnesota, for Taxes for the Year 1962.

Form 5C (MILLER-DAVIS-POOLE MINNEAPOLIS)

* Indicate Type of Property: R-Residential, C-Commercial, I-Industrial, U-Utility, F-Farm, L-Lakeshore, T-Timber, M-Mineral

	In Whose Name Assessed	Description of Property: Subdivision	Sec. or Lot	Town or Block	Rng.	Number of Acres of Land (Acres 100ths)	No. School District	Indicate Homestead Yes or No	Agr. or Sem. Red. Yes or No	* Indicate Type of Prop.	True and Full Valuations: Land Exclusive of Structures and Improvements	Buildings and Other Structures	Machinery Permanently Attached to Real Estate	Total True and Full Value	Assessed Valuations: Rural: Homestead Up to $1,000 20%	Rural: Over $1,000 and Non-Homestead 33⅓%	Rural: Timber Land Class 3a 20%	All Others: Homestead Up to $4,000 25%	All Others: Over $4,000 and Non-Homestead 40%	All Others: Machinery Permanently Attached to Real Estate 33⅓%	All Others: Seasonal and Recreational Cabins 33⅓%	Total Assessed Value	Total Assessed Value as Equalized by the Board of Review	Final Equalized Value	Remarks
											Dollars	Dollars	Dollars	Dollars	Dollars	Dollars	Dollars	Dollars	Dollars	Dollars	Dollars	Dollars	Dollars	Dollars	
	U. S. of America						19																		
1		NE¼ of NE¼	31	144	31			no																	
2	Hagelton G. + Tagne L. Ellsworth	NW¼ of NE¼ less N. 400				35		4yr	no	C	1155 / 770	2691-4037 / 3232-4845		10037 / 6641	800	2310 / 1397						1697		281.0	
3	" "	SW¼ of NE¼				38.81		no	4yr	T	240			240		80						80			
	U. S. of America																								
4		SE¼ of NE¼																							
5	Mary Louise Bombach	N. 400 of NW¼ of NE¼						no	Tax	R	450 / 300	2970 / 1980		3420 / 2280		1140 / 760						760		1,140	
6	Helen L. Wyatt	NE¼ of NW¼				12.08		no	no	L	360 / 240			360 / 240		120 / 80						80		120	
	U. S. of America																								
7		Govt Lot 1																							
8	Donald Nelson	" " 2				48.82		4yr	no	R	720 / 480	195 / 130		915 / 610	183 / 122							122		183	
	U. S. of America																								
9		SE¼ of NW¼																							
10	Walter Jensen and Grace M.	not given with Deed																							
11	Joe W. Jung	NE¼ of SW¼				18.11		no	4yr	T	210			210		70						70			
	U. S. of America																								
12		Govt Lot 3																							
13	Earle & Pauline Bagenstos	" " 4				19.51		no	4yr	R	720 / 480	1239 / 825		1959 / 1305		652 / 435						435		652	
	U. S. of America																								
14		SE¼ of SW¼																							
15	Hagelton + Tagne L. Ellsworth	660' of E. 1/2 of S. 1/2																							
	U. S. of America																								
16		NE¼ of SE¼																							
17	U. S. of America	NW¼ of SE¼																							
	U. S. of America																								
18		SW¼ of SE¼																							
	U. S. of America																								
19		SE¼ of SE¼																							
20																									
						186.13					2720 / 3855	8856 / 13284		11576 / 17139	983	3444 / 5055						3244		5055	

	(Sold) for Taxes	Validations by School Districts as Equalized by Department of Taxation: District No. / Rate / Mills / Dollars	Tax including State Homestead: Mills	State Tax on Non-Homestead: Mills	Special Taxes	Special Taxes	Total Taxes	Paid	When Paid: Month Day Year	Number of Receipt	March Settlement 1963	June Settlement 1963	Penalty	November Settlement 1963	Penalty	Collections to First Monday in January 1964	Penalty	Delinquent on First Monday in January 1964	Total Delinquent Tax and Penalty	Remarks
			$ cts.	$ cts.	$ cts.	$ cts.	$ cts.				$ cts.	$ cts.	$ cts.	$ cts.	$ cts.	$ cts.	$ cts.	$ cts.	$ cts.	
1																				
2		800 / 1250 / 2010 (Abst. 119 / 119)	541.66 / 742.46	10.66 / 14.16			553.32 / 756.62	PAID IN FULL	1963	21650						553.32				207.30 d Pew Abstd
3		80	19.14	.68			19.82	PAID IN FULL	1963							19.85				
4																				
5		760 / 1140 Abst. 9148	300.80 / 369.22	6.50 / 9.74			307.30 / 378.96	abt pd	MAY 3 1 1963	13915		207.30								103.66 Abstd
6	SOLD FOR TAXES	120	31.70	1.02			32.72											32.72	1.09	
7																				
8	SOLD FOR TAXES	183	8.36				48.36											48.36		19.69
9																				
10																				
11		70	16.74	.60			17.34	PAID IN FULL	APR 24 1963	8067		17.34								12.09
12																				
13		652	155.98	5.56			161.54	PAID IN FULL	APR 9 1963	7853		161.54								12.86
14																				
15																				
16																				
17																				
18																				
19																				
20																				
		802 / 983 = 983 / 3x70 = 1072 / 4x62 = 5055	191.86 / 1123.74 / 1315.60	3.76			1355.36					384.8				553.32		81.98		8/10.96 Abstd

Rural Estate

Mail Address: Sunrise Dam Schoolhouse Beach Bay Dalgaard Point Pinewood Spruce Lodgeway Bo-Ho-Ho-Ayk

Assessment Roll and Tax List of Real Property in the Town of Bungbee

Form 5C MILLER-DAVIS CO., MINNEAPOLIS

* Indicate Type of Property: R-Residential, C-Commercial, I-Industrial, U-Utility, F-Farm, L-Lakeshore, T-Timber, M-Mineral

	IN WHOSE NAME ASSESSED	DESCRIPTION OF PROPERTY: SUBDIVISION	Sec. or Lot	Town or Block	Rng.	Number of Acres of Land: Acres	100ths	No. School District	Indicate Homestead Yes or No	Agricultural Homestead Yes or No	Indicate Type of Property	TRUE AND FULL VALUATIONS: LAND Exclusive of Structures and Improvements	BUILDINGS and Other Structures	MACHINERY Permanently Attached to Real Estate	TOTAL True and Full Value	ASSESSED VALUATIONS: HURAL: Homestead Up to $4,000 20%	HURAL: Over $4,000 and Non-Homestead 33⅓%	ALL OTHER: Timber Land Class 3a 20%	ALL OTHER: Homestead Up to $4,000 25%	ALL OTHER: Over $4,000 and Non-Homestead 40%	ALL OTHER: MACHINERY Permanently Attached to Real Estate 33⅓%	ALL OTHER: Seasonal and Recreational Cabins 33⅓%	TOTAL ASSESSED VALUE	Total Assessed Value as Equalized by the Board of Review	FINAL EQUALIZED VALUE
												Dollars	Dollars	Dollars	Dollars	Dollars	Dollars	Dollars	Dollars	Dollars	Dollars	Dollars	Dollars	Dollars	Dollars
1	U. S. of America	N E ¼ of N E ¼	32	44	31			119																	
2	State of Minnesota	N W ¼ of N E ¼																							
3	U. S. of America	S W ¼ of N E ¼																							
4	U. S. of America	S E ¼ of N E ¼																							
5																									
6	State of Minnesota	N E ¼ of N W ¼																							
7	State of Minnesota	N W ¼ of N W ¼																							
8	State of Minnesota	S W ¼ of N W ¼																							
9	U. S. of America	S E ¼ of N W ¼																							
10																									
11	U. S. of America	N E ¼ of S W ¼																							
12	U. S. of America	N W ¼ of S W ¼																							
13	U. S. of America	S W ¼ of S W ¼																							
14	U. S. of America	S E ¼ of S W ¼																							
15																									
16	U. S. of America	N E ¼ of S E ¼																							
17	State of Minnesota	N W ¼ of S E ¼																							
18	Oscar Monsoe & Willa Mae Lonkevill	S W ¼ of S E ¼		40					no	yes	T	241	47		288		96						96		
19	" " "	Govt Lot 1		33.75					no	yes	T	330			330		110						110		
20																									
				73.75								571	47		618		206						206		

Cass County, Minnesota, for Taxes for the Year 1962.

	SOLD FOR TAXES	VALUATIONS BY SCHOOL DISTRICTS AS EQUALIZED BY DEPARTMENT OF TAXATION: District No. 119 Rate 53.72 Mills	District No. Rate Mills	District No. Rate Mills	District No. Rate Mills	District No. Rate Mills	Tax Including State Homestead Mills	State Tax on Non-Homestead 8.54 Mills	SPECIAL TAXES	SPECIAL TAXES	TOTAL TAXES		PAID	WHEN PAID	Number of Receipt	March Settlement 1963	June Settlement 1963	Penalty	November Settlement 1963	Penalty	Collections to First Monday in January 1964	Penalty	Delinquent on First Monday in January 1964	Total Delinquent Tax and Penalty	REMARKS
		Dollars	Dollars	Dollars	Dollars	Dollars	Dollars	$ cts.	$ cts.	$ cts.	$ cts.	$ cts.		Month Day Year		$ cts.	$ cts.	$ cts.	$ cts.	$ cts.	$ cts.	$ cts.	$ cts.	$ cts.	
1													1												
2													2												
3													3												
4													4												
5													5												
6													6												
7													7												
8													8												
9													9												
10													10												
11													11												
12													12												
13													13												
14													14												
15													15												
16													16												
17													17												
18		96					22.96	82			2378		18	PAID IN FULL APR 1 C 1963	7848		51.04								Rake
19		110					26.32	94			2726		19	PAID IN FULL APR 1 1 1963											"
20													20												
		206					49.28	176			5104						51.04								

Real Estate

Assessment Roll Bungbee Twp. 45 Sunrise Dam Schlagobee Bay Branch Lk. Island Lk. Island Lk. Point Lk. Springs Lk. Lottsway Ba-Sa-Ja-Bay L.

Assessment Roll and Tax List of Real Property in the Town of Lake Shore

Form 5C MILLER-DAVIS CO. MINNEAPOLIS

* Indicate Type of Property: R-Residential, C-Commercial, I-Industrial, U-Utility, F-Farm, L-Lakeshore, T-Timber, M-Mineral

	In Whose Name Assessed	Description of Property: Subdivision	Sec. or Lot	Town or Block	Rng.	Number of Acres of Land (Acres 100ths)	No. School District	Indicate Homestead Yes or No	Age of Res. Yes or No	Indicate Type of Property	True and Full Valuations: Land Exclusive of Structures and Improvements	Buildings and Other Structures	Machinery Permanently Attached to Real Estate	Total True and Full Value	Assessed Valuations: Rural: Homestead Up to $4,000 20%	Rural: Over $4,000 and Non-Homestead 33⅓%	All Other: Timber Land Class 3a 20%	All Other: Homestead Up to $4,000 25%	All Other: Over $4,000 and Non-Homestead 40%	All Other: Machinery Permanently Attached to Real Estate 33⅓%	All Other: Seasonal and Recreational Cabins 33⅓%	Total Assessed Value	Total Assessed Value as Equalized by the Board of Review	Final Equalized Value
						Acres 100ths					Dollars	Dollars	Dollars	Dollars	Dollars	Dollars	Dollars	Dollars	Dollars	Dollars	Dollars	Dollars	Dollars	Dollars
1	Earl + Pauline Bagenstos	NE¼ of NE¼	33	14	31	40	119	no	yes	T	240			240		80						80		
2	State of Minnesota	Govt Lot 1																						
3	State of Minnesota	SW¼ of NE¼																						
4	U. S. of America	SE¼ of NE¼																						
5																								
6	U. S. of America	E½ of Govt Lot 2																						
7	U. S. of America	" " 3																						
8	U. S. of America	SW¼ of NW¼																						
9		SE¼ of NW¼																						
10																								
11	State of Minnesota	NE¼ of SW¼																						
12	Earle V. + L. Pauline Bagenstos	NW¼ of SW¼				40		no	yes	T	240			240		80						80		
13	" " "	Govt Lot 4				30.25		no	yes	R	364 / 307	338 / 472		702 / 891		401 / 267						267	401	
14	U. S. of America	" " 5 less 1.08 ac.																						
15	John T. + Alma L. Greer	Part of " " 5				1.08		no	no	L	68 / 45	675 / 450		743 / 495		248 / 165						165	248	
16	U. S. of America	NE¼ of SE¼																						
17	State of Minnesota	NW¼ of SE¼																						
18	State of Minnesota	SW¼ of SE¼																						
19	U. S. of America	SE¼ of SE¼																						
20																								
						111.33					934 / 1012	941 / 1413		1876 / 2425		693 / 809						693	809	

Cass County, Minnesota, for Taxes for the Year 1962.

Sold for Taxes	Valuations by School Districts as Equalized by Department of Taxation: District No. / Rate / Mills	District No. / Rate / Mills	District No. / Rate / Mills	District No. / Rate / Mills	District No. / Rate / Mills	District No. / Rate / Mills	Tax including State Homestead Mills	State Tax on Non-Homestead Mills	Special Taxes	Special Taxes	Total Taxes		Paid	When Paid	Number of Receipt	March Settlement 1963	June Settlement 1963	Penalty	November Settlement 1963	Penalty	Collections to First Monday in January 1964	Penalty	Delinquent on First Monday in January 1964	Penalty	Total Delinquent Tax and Penalty	Remarks
	Dollars	Dollars	Dollars	Dollars	Dollars	Dollars	$ cts.	$ cts.	$ cts.	$ cts.	$ cts.			Month Day Year		$ cts.	$ cts.	$ cts.	$ cts.	$ cts.	$ cts.	$ cts.	$ cts.	$ cts.	$ cts.	
1		80					19.14	68			19.82	1	PAID IN FULL	APR 19 1963	7853		19.82									
2												2														
3												3														
4												4														
5												5														
6												6														
7												7														
8												8														
9												9														
10												10														
11												11														
12		80					19.14	68			19.82	12	PAID IN FULL	APR 19 1963	7853		19.82									
13		401					95.92	3.42			99.34	13	PAID IN FULL	APR 19 1963	7853		99.34									
14												14														
15			248				65.52	2.12			67.64	15	2nd HALF PAID	OCT 30 1963	17625		33.82		33.82							Paid Under Protest
													1st HALF PAID	MAY 31 1963	13793											
16												16														
17												17														
18												18														
19												19														
20												20														
		561	248 = 809				17.20 / 65.52 / 19.972	6.10			206.62						177.84		33.82							

Assessment Roll and Tax List of Real Property in the Town of Shingobee

Form 3C—MILTER-DAVIS CO., MINNEAPOLIS

* Indicate Type of Property: R-Residential, C-Commercial, I-Industrial, U-Utility, F-Farm, L-Lakeshore, T-Timber, M-Mineral

Cass County, Minnesota, for Taxes for the Year 1962.

	In Whose Name Assessed	Description of Property: Subdivision	Sec. or Lot	Town or Block	Rng.	Number of Acres of Land (Acres 100ths)	No. School District	Indicate Homestead Yes or No	Agricultural Homestead Yes or No	Indicate Type Yes or No	True and Full Valuations: Land Exclusive of Structures and Improvements	Buildings and Other Structures	Machinery Permanently Attached to Real Estate	Total True and Full Value	Assessed Valuations: Rural: Homestead Up to $1,000 20%	Over $1,000 and Non-Homestead 33⅓%	All Other: Timber Land Class 3a 20%	Homestead Up to $4,000 25%	Over $4,000 and Non-Homestead 40%	Machinery Permanently Attached to Real Estate 33⅓%	Seasonal and Recreational Cabins 33⅓%	Total Assessed Value	Total Assessed Value as Equalized by the Board of Review	Final Equalized Value	Remarks
						Acres					Dollars	Dollars	Dollars	Dollars	Dollars	Dollars	Dollars	Dollars	Dollars	Dollars	Dollars	Dollars	Dollars	Dollars	
1	Henry Rose	NE¼ of NE¼	34	141	31	54.90	119	no	yes	T	270			270		90						90			
2	" "	NW¼ of NE¼				50.21		no	yes	T	258			258		86						86			
3	Peter N. Schmitz	SW¼ of NE¼				52.09		no	yes	F	672			672		224						224			
4	Henry Rose	E½ of Govt Lot 1 less sold				15.81		no	no	L	450			450		150						150			
5	Peter N. Schmitz	W½ of " " 145.25 ft E½ of Lot 1				19.50		no	yes	L	300 / 240	221 / 207		521 / 447		150 / 149					378	378 / 249		373	
6	U. S. of America	NE¼ of NW¼																							
7	U. S. of America	NW¼ of NW¼																							
8	U. S. of America	SW¼ of NW¼																							
9	U. S. of America	SE¼ of NW¼																							
10	Henry Rose	Com 225 ft N of SW Cor of NE¼ of Govt Lot 1, thence S 200 thence E 660 to lake, thence NE 158 thence NW to pt of Beg				1		no	no	L	202 / 201			202 / 201		101 / 67						67		101	
11	U. S. of America	NE¼ of SW¼																							
12	U. S. of America	NW¼ of SW¼																							
13	U. S. of America	SW¼ of SW¼																							
14	U. S. of America	SE¼ of SW¼																							
15	Lydia E. & Orrin W. Johnson	N. 300 of Govt Lot 2				13.44		no	yes	R	545 / 390	2495 / 1653		3040 / 2043							1020 / 680	680		1020	
16	R. W. Dove	S. 300 of N 600 of " " 2				13.44		no	yes	R	598 / 392	1680 / 1120		2278 / 1512							756 / 504	504		756	1098
17	C. Petrus Peterson	N 470 of S 726 of Govt Lot 2 less S. 33' in Plat of				15.44		no	yes	R	471	2376		3047							1016				Pleasant 1546
18	Adam S. Reisz	SW¼ of SE¼ "Charlton Beach" less sold				41.54		no	yes	R	545 / 319	1557 / 678		1602 / 1068							534 / 356	1016 / 677 / 534 / 356		534	1274
19		Lot 3 Platted "Charlton Beach"																							
20	Thelonas D. Finley	Part of SW¼ of SE¼				30		no	yes	T	150			150		50						50			
	(Cont. next page)					229.37					3710 / 4891	9539 / 8309		13249 / 13200		617 / 761					3699	2065		4400	

Sold for Taxes	Validations by School Districts as Equalized by Department of Taxation: District No. 119 Rate 23.22 Mills	District No. 119 Rate 23.22 Mills	District No. 119 Rate 23.22 Mills	District No. 119 Rate 23.22 Mills	District No. Rate Mills	District No. Rate Mills	Tax including State Homestead 85.4 Mills	State Tax on Non-Homestead	Special Taxes	Special Taxes	Total Taxes	Paid	When Paid	Number of Receipt	March Settlement 1963	June Settlement 1963	Penalty	November Settlement 1963	Penalty	Collections to First Monday in January 1964	Penalty	Delinquent on First Monday in January 1964	Penalty	Total Delinquent Tax and Penalty	Remarks
	Dollars	Dollars	Dollars	Dollars	Dollars	Dollars	$ cts.	$ cts.	$ cts.	$ cts.	$ cts.		Month Day Year		$ cts.	$ cts.	$ cts.	$ cts.	$ cts.	$ cts.	$ cts.	$ cts.	$ cts.	$ cts.	
1		90					21.53	76			22.28	1 PAID IN FULL	MAY 20 1963			22.28									
2		86					20.58	74			21.32	2 PAID IN FULL	MAY 20 1963	7489		21.32									
3		224					53.58	192			55.50	3 PAID IN FULL	APR 19 1963	7852		55.50									1320
4				150			39.64	128			40.92	4 PAID IN FULL	MAY 20 1963	7489		40.92									1241
5		373					89.22	318			92.40	5 PAID IN FULL	APR 19 1963	7852		92.40									1048
6												6													
7												7													
8												8													
9												9													
10				101			26.68	86			27.54	10 PAID IN FULL	MAY 20 1963	7489		27.54									
11												11													
12												12													
13												13													
14												14													
15		1020					244.00	872			252.72	15 PAID IN FULL	APR 22 1963	7839		252.72									1098
16		756					180.86	646			187.32	16 PAID IN FULL	AUG 6 1963	7949				187.32							Pleasant 1546
17		1016					243.04	868			251.72	17 PAID IN FULL	APR 22 1963	7839		251.72									1274
18		534					127.74	456			132.30	18 PAID IN FULL	MAY 27 1963	7895		132.30									
19												19													
20	SOLD FOR TAXES	50					11.96	42			12.38	20 PAID IN FULL	AUG 13 1963	7875				12.38							
		449		251 = 4400			992.50 / 1058.87	3758			1096.40					8 [illegible]		199.70							

LOT 1 - SEC. 34-141-31

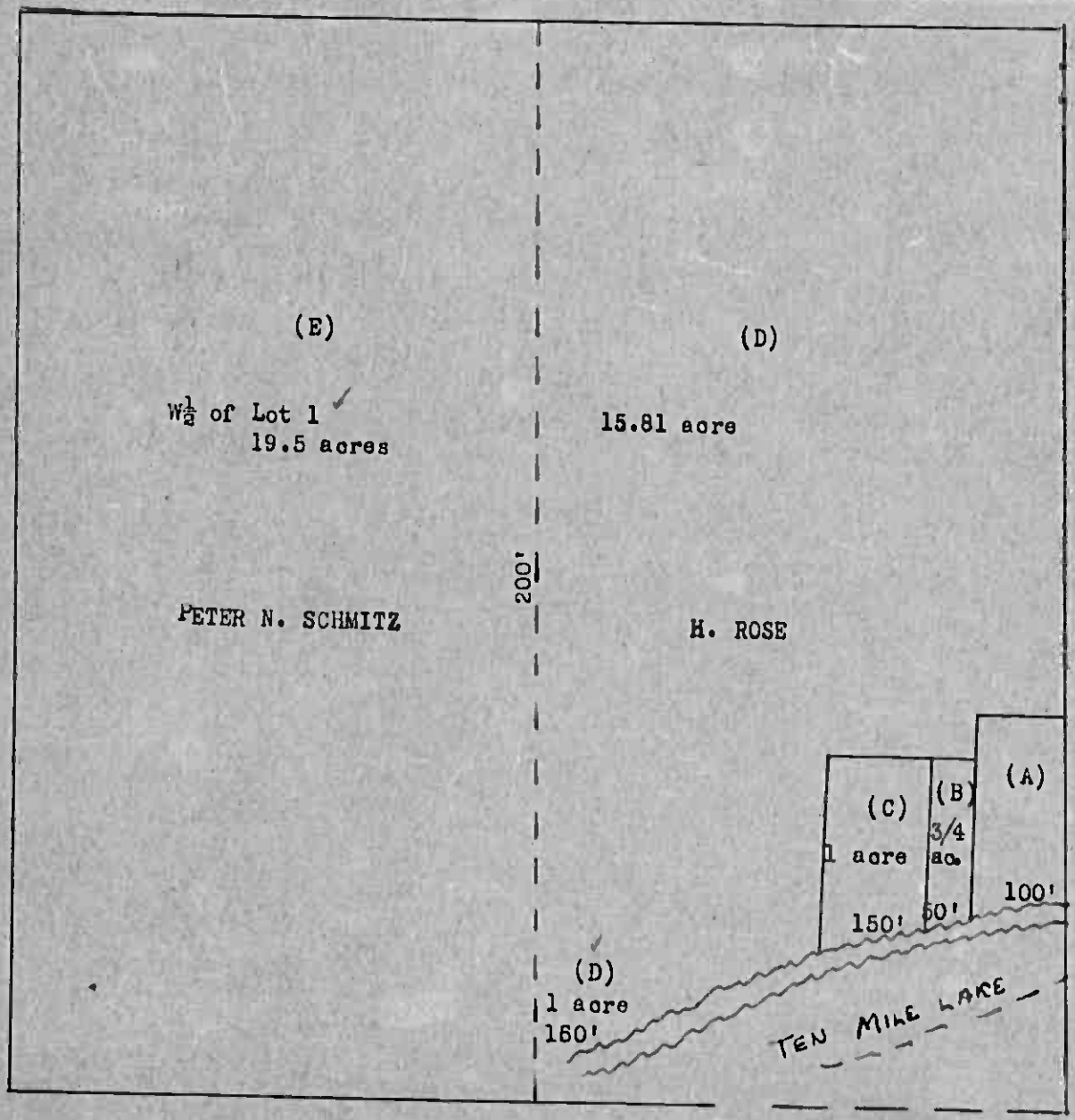

A. T. Kolderie
B. " "
C. Elmer Nordland
D. Henry Rose
E. Peter N. Schmitz

Except for distance given this map is not exact as we don't have the distance of lake

Form 3C—BUTLER-SMITH CO., MINNEAPOLIS

Assessment Roll and Tax List of Real Property in the Town of Shingobee

* Indicate Type of Property: R-Residential, C-Commercial, I-Industrial, U-Utility, F-Farm, L-Lakeshore, T-Timber, M-Mineral

	IN WHOSE NAME ASSESSED	DESCRIPTION OF PROPERTY: SUBDIVISION	Sec. or Lot	Town or Block	Rng.	Number of Acres of Land (Acres / 100ths)	No. School District	Indicate Residential Homestead Yes or No	Agri. or Resc. Yes or No	Indicate Type Property*	TRUE AND FULL VALUATIONS: Exclusive of Structures and Improvements	BUILDINGS and Other Structures	MACHINERY Permanently Attached to Real Estate	TOTAL True and Full Value	ASSESSED VALUATIONS: RURAL: Homestead Up to $1,000 20%	Over $1,000 and Non-Homestead 33⅓%	ALL OTHER: Timber Land Class 3e 20%	Homestead Up to $4,000 25%	Over $4,000 and Non-Homestead 40%	MACHINERY Permanently Attached to Real Estate 33⅓%	Seasonal and Recreational Cabins 33⅓%	TOTAL ASSESSED VALUE	Total Assessed Value as Equalized by the Board of Review	FINAL EQUALIZED VALUE
											Dollars	Dollars	Dollars	Dollars	Dollars	Dollars	Dollars	Dollars	Dollars	Dollars	Dollars	Dollars	Dollars	Dollars
1						34.14.31	119																	
2																								
3																								
4																								
5	Theodore + Helen H. Kolderie	SOX APPROX. 250' of Govt Lot 1				.75		NO	NO	L	113 / 75			113 / 75		38 / 25						25		36
6	Donalda E. Nordlund	ISOX APPROX. 250' of Govt Lot 1				1.00		NO	YES	R	150 / 100	1235 / 357		1385 / 457							478 / 319	319		478
7																								
8																								
9																								
10	Theodore + Helen H. Kolderie	Com. AT INTER. of E. line of Govt Lot 1 + Ten Mile Lake N. 250' W. 100' S. TO LAKE + NE TO POINT OF BEG.				.57		NO	YES	R	151 / 101	2868 / 1912		3019 / 2013							1006 / 671	671		1006
11																								
12																								
13																								
14																								
15	Bruce W. + Stanley H. Taylor	S. 250' of Govt Lot 2				1.44		NO	YES	R	840 / 560	2378 / 1585		3218 / 2145							1073 / 715	715		1073
16																								
17																								
18																								
19																								
20						2.96					836	4354		5190		25					1765	1730		2595
											1254 ~~1100~~	6531		7785		38					2537			

	SOLD FOR TAXES	VALUATIONS BY SCHOOL DISTRICTS AS EQUALIZED BY DEPARTMENT OF TAXATION: District No. 119 Rate 39.33 Mills; District No. 119 Rate 39.33 Mills	Tax including State Homestead 1.54 Mills	State Tax on Non-Homestead 1.54 Mills	SPECIAL TAXES	SPECIAL TAXES	TOTAL TAXES	PAID	WHEN PAID (Month Day Year)	Number of Receipt	March Settlement 1963	June Settlement 1963	Penalty	November Settlement 1963	Penalty	Collections to First Monday in January 1964	Penalty	Delinquent on First Monday in January 1964	Total Delinquent Tax and Penalty	REMARKS
		Dollars	Dollars	Dollars	$ cts.	$ cts.	$ cts.				$ cts.	$ cts.	$ cts.	$ cts.	$ cts.	$ cts.	$ cts.	$ cts.	$ cts.	
1																				
2																				
3																				
4																				
5		38	1004	32			1036	PAID IN FULL	MAY 6 1963	8500		10.36								
6		478	11434	408			11842	PAID IN FULL	MAY 22 1963	9066		118.42								12259
7																				12078
8																				
9																				
10		1006	24066	860			24926	PAID IN FULL	MAY 6 1963	8500		249.26								
11																				12007
12																				
13																				
14																				
15		1073	25668	916			26584	2ND HALF PAID / 2ND HALF PAID	JUL 29 1963 / MAY 17 1963	14907 / 9466		132.92 /		132.92 /						1063
16																				
17																				
18																				
19																				
20		2557	38 = 2595	61 68 / 1004 / 621 72	2216		6488					54.96		132.92						

Assessment Roll and Tax List of Real Property in the Town of Shingobee, Cass County, Minnesota, for Taxes for the Year 1962.

Form 5C MILLER-DAVIS CO., MINNEAPOLIS

* Indicate Type of Property: R-Residential, C-Commercial, I-Industrial, U-Utility, F-Farm, L-Lakeshore, T-Timber, M-Mineral

	IN WHOSE NAME ASSESSED	DESCRIPTION OF PROPERTY: SUBDIVISION	Sec. or Lot	Town or Block	Rng.	Number of Acres of Land (Acres / 100ths)	No. School District	Indicate Homestead Yes or No	Agri. or Seas. Heavy Yes or No	* Indicate Type Property	TRUE AND FULL VALUATIONS: LAND Exclusive of Structures and Improvements (+50% +50%)	BUILDINGS and Other Structures	MACHINERY Permanently Attached to Real Estate	TOTAL True and Full Value	ASSESSED VALUATIONS: RURAL: Homestead Up to $4,000 20%	Over $4,000 and Non-Homestead 33⅓%	ALL OTHER: Timber Land Class 3a 20%	Homestead Up to $4,000 25%	Over $4,000 and Non-Homestead 40%	MACHINERY Permanently Attached to Real Estate 33⅓%	Seasonal and Recreational Cabins 33⅓%	TOTAL ASSESSED VALUE	Total Assessed Value as Equalized by the Board of Review	FINAL EQUALIZED VALUE
											Dollars	Dollars	Dollars	Dollars	Dollars	Dollars	Dollars	Dollars	Dollars	Dollars	Dollars	Dollars	Dollars	Dollars
1			35	141	28		119																	
2		LOT 1 - PLATTED "PARK POINT"																						
3																								
4																								
5	Theodore + Helen G. Kaldene	50'X 250' of Govt Lot 4				35		no	no	L	76 / 51			76 / 51	25 / 17							77		25
6	Paul + Molly Kreuger	Govt Lot 2 less sold				240		no	yes	R	126 / 84	495 / 330		621 / 414						207 / 138	138			207
7	George Ewen	Govt Lot 3				30		no	yes	T	450			450	150							150		
8	Theodore + Edna + Lloyd Lundin	Govt Lot 4 less 400 X 450 less 50 X 250 less 1½ + less 200 X 250				28.31		no	no	L	338 / 225			338 / 225	113 / 75							25		113
9	Jean Johnson, et als	200 X 250' of Govt Lot 4				1.17		no	yes	R	225	2250		2475						825				
10	Lloyd + Mildred Lundin	350' on Lake X 250' of Govt Lot 4				1		no	yes	R	150	1500		1650						550		550		865
11	Quentin M. + Henrietta Kreuger	Part of Govt Lot 2						no	no	L	319 / 213	2694 / 1796		3013 / 2009						1003 / 682		682		1022
12	Roy + Nina Kreuger	Part of " " 2						no	no	L	117 / 78			117 / 78	39 / 26							26		39
13																								
14																								
15	Jean Johnson, et al	Part of Govt Lot 4						no	yes	R	42 / 75	900 / 600		1012 / 675						337 / 225		225		337
16	Lloyd + Mildred E. Lundin	Lake Side Lot Park and																						
17																								
18																								
19																								
20																								
						6.22					1291 / 1114	4376 / 6564		5667 / 8272	394 / 266					1345 / 237.22	289	2758		

	SOLD FOR TAXES	VALUATIONS BY SCHOOL DISTRICTS AS EQUALIZED BY DEPARTMENT OF TAXATION: District No. 119 Rate 34.22 Mills	District No. Rate Mills	District No. 119 Rate 34.22 Mills	District No. Rate Mills	District No. Rate Mills	District No. Rate Mills	Tax Including State Homestead	State Tax on Non-Homestead 1.54 Mills	SPECIAL TAXES	SPECIAL TAXES	TOTAL TAXES
		Dollars	Dollars	Dollars	Dollars	Dollars	Dollars	$ cts.	$ cts.	$ cts.	$ cts.	$ cts.
1												
2												
3												
4												
5				25				660	22			682
6		207						4952	176			5128
7		150						3588	128			3716
8		113						2704	96			2800
9		825						19736	704			20440
10		1023						24472	874			25346
11				34				1030	34			1064
12				39				1030	34			1064
13												
14												
15		337						8067	288			8350
16												
17												
18												
19												
20												
		2655		103 = 2758				63514 / 2376 / 66234	2256			68590

	PAID	WHEN PAID (Month Day Year)	Number of Receipt	March Settlement 1963	June Settlement 1963	Penalty	November Settlement 1963	Penalty	Collections to First Monday in January 1964	Penalty	Delinquent on First Monday in January 1964	Total Delinquent Tax and Penalty	REMARKS
				$ cts.	$ cts.	$ cts.	$ cts.	$ cts.	$ cts.	$ cts.	$ cts.	$ cts.	
1													
2													
3													
4													
5	PAID IN FULL	MAY 6 1963	3500		682								
6	PAID IN FULL	APR 18 1963	3813		5128								12941
7	2nd HALF PAID / 1st Half Paid	SEP 12 1963 / APR 10 1963	3336 / 3497										10066
8	1st HALF PAID / PAID IN FULL	AUG 8 1963 / MAY 6 1963	17905 / 3500	1/2 of 0 11.00	1858 / 2800		1858 / 1400						
9	2nd HALF PAID	OCT 30 1963	19596										14000 overpaid
10	1st HALF PAID / 2nd HALF PAID	MAY 31 1963 / OCT 31 1963	3766 / 20443		10220		10220		Reference Lot 14 - $14.63				21864
11	1st HALF PAID	MAY 31 1963	3765		12673		12673						31869
12	PAID IN FULL	MAY 31 1963	3764		1064								22069
13	PAID IN FULL	AUG 20 1963	17993				1064	27					22656
14													
15	2nd HALF PAID / 1st HALF PAID	OCT 10 1963 / MAY 31 1963	19596 / 3766		4175		4175						31849
16													
17													
18													
19													
20													
					38600		31390						

Assessment Roll and Tax List of Real Property in the Town of Shingobee, Cass County, Minnesota, for Taxes for the Year 1962.

FORM C — MILLER DAVIS CO., MINNEAPOLIS

* Indicate Type of Property: R-Residential, C-Commercial, I-Industrial, U-Utility, F-Farm; L-Lakeshore, T-Timber, M-Mineral

	In Whose Name Assessed	Description of Property: Subdivision	Sec. or Lot	Town or Block	Rng	Number of Acres of Land	No. School District	Indicate Homestead Yes or No	Agricultural Homestead Yes or No	Indicate Type of Property	True and Full Validations: Land Exclusive of Structures and Improvements	Buildings and Other Structures	Machinery Permanently Attached to Real Estate	Total True and Full Value	Assessed Valuations: Rural: Homestead Up to $4,000 20%	Over $4,000 and Non-Homestead 33⅓%	All Other: Timber Land Class 3c 20%	Homestead Up to $4,000 25%	Over $4,000 and Non-Homestead 40%	Machinery Permanently Attached to Real Estate 33⅓%	Seasonal and Recreational Cabins 33⅓%	Total Assessed Value	Total Assessed Value as Equalized by the Board of Review	Final Equalized Value	Sold for Taxes	Validations by School Districts as Equalized by Department of Taxation: District No. / Rate — Mills	District No. / Rate — Mills	District No. / Rate — Mills	District No. / Rate — Mills	Tax Including State Homestead — Mills	State Tax on Non-Homestead 85 Mills	Special Taxes	Special Taxes	Total Taxes	Paid	When Paid	Number of Receipt	March Settlement 1963	June Settlement 1963	Penalty	November Settlement 1963	Penalty	Collections to First Monday in January 1964	Penalty	Delinquent on First Monday in January 1964	Penalty	Total Delinquent Tax and Penalty	Remarks
											Dollars	Dollars	Dollars	Dollars	Dollars	Dollars	Dollars	Dollars	Dollars	Dollars	Dollars	Dollars	Dollars	Dollars		Dollars	Dollars	Dollars	Dollars	Dollars	$ cts.		$ cts.		Month Day Year		$ cts.	$ cts.	$ cts.	$ cts.	$ cts.	$ cts.	$ cts.	$ cts.	$ cts.	$ cts.		
	Wayne A. Sorg	Lot Part of Block 60				2-3 98																																										
1	Clarence D. Tearse	Govt Lot 2	36	141	31	~~27.78~~	119	no	SR	R	1193 / 1943	5293 / 3524		6493 / 5469							2134 / 1423	2134 / 1423			1	1663 / 22134	Abate # 905			10350 / 18622	1440 / 1582			11790 / 52872	1 PAID IN FULL JAN 3 1963	2261	52872		8610		Refunded 3.11.24		9.9.63	64	32030		11.24 abated
2	Family Johnston + Helen H. Tearse	" " 1 less 1 A.				21.12		no	SR	R	695 / 695	1131 / 759		2083 / 1389							695 / 463	695 / 463			2	695				16626	594			17220	1st HALF PAID OCT 2 1963 / PAID IN FULL	8424 / 7916 / 7745			8610 / 8610									37.85
3	Ray V. Bailey	" " 6				25.22		no	no	L	450 / 300			450 / 300		150 / 100							150 / 100		3			150		3964	128			4092					4092										1.00
	State of Minnesota																								4																									
	~~Dave Jones~~	~~Lot 3 Sec 7 Shingobee~~																																															
	~~Robert Timothy B. Rose~~																																																
5		W. 1/2 of " " 1				1		no	no	R	225 / 150			225 / 150		75 / 50							50		5			75		1982	64			2046	PAID IN FULL MAY 3 1 1963	3780			2046										
6																									6																									
7																									7																									
8	Ray V. Bailey	PART of Govt Lot 7 less PLATTED (E½ 200' of Lot 7)						no	no	T	60			60		20							20		8			20		526	18			546	PAID IN FULL FEB 2 8 1963	7145			546										
9	Albert + Lydia Thomas	Govt Lot 7 less PLATTED				15.80		no	no	T	90			90		30							30		9	30				718	26			744	PAID IN FULL MAY 7 1963	8649			744										11.29
10	John C. + Ruth J. Tellier	S. 695' of Govt Lot 8						no	no	L	540	1980		2520		840							840		10	774	840	abst. # 9237		185 16 / 227 44	6.49 / 4.48			191 76 / 229 92	PAID IN FULL MAY 3 1 1963	12346			229 92		Refunded 37.36		11.14.63	Ck # 33156				37.36 abated
	" " "	N. 555' of Govt Lot 7						no	no	L	360	1320		1680		560							560																											
11		S. 2/3 of Govt Lot 7				33.61		no	no	L	213 / 141			213 / 141		71 / 47							47	71	11			71		1876	60			1936	PAID IN FULL MAY 3 1 1963				1936										
12	Donald + Marlyn Hensel	Part of " " 9						no	no	L	213 / 141			213 / 141		71 / 47							47	71	12			71		1876	60			1936	PAID IN FULL FEB 4 1963	7326	1936												
13	Andy E. Ed. + Helen Schaefer	W. 2/3 of " " 9						no	SR	L	990 / 660	3315 / 2010		4305 / 2670							1335 / 840	1335 / 840			13	1335	abst. # 9254			203 34 / 317 36	7.26 / 4.40			210 60 / 321 76	Balance Paid													110.70
14	" " " "	S. 8/15 of N. 1/4 of Govt Lot 7 less N. 200'				18.71		no	no	L	300 / 201			300 / 201		100 / 67							67	100	14			100		2642	86			2728	Balance Paid MAY 3 1 1963	13329 / 21076			10.00		10.00								20.06 abated
15																									15																									
16	State of Minnesota	Govt Lot 5																							16																									
17	State of Minnesota	N.W. ¼ of S.E. ¼																							17																									
18	State of Minnesota	S.W. ¼ of S.E. ¼																							18																									
	State of Minnesota	Govt Lot 4																																																
20																									20																									
						163.34					3473 / 5136	7613 / 11426		11091 / 16562		921 / 1357					2176 / 4164	3191	5521			494	13x7 = 5521			1003 30 / 1383 92	47 16			1401 08			5488 08	4972 08		16972		70 64					248.36 abated

Assessment Roll and Tax List of Real Property in the Town of Sidwinagoden, Cass County, Minnesota, for Taxes for the Year 1962.

Form 5C MILLER-DAVIS CO. MINNEAPOLIS

* Indicate Type of Property: R-Residential, C-Commercial, I-Industrial, U-Utility, F-Farm, L-Lakeshore, T-Timber, M-Mineral

	In Whose Name Assessed	Description of Property: Subdivision	Sec. or Lot	Town or Block	Rng.	Number of Acres of Land (Acres 100ths)	No. School District	Indicate Homestead Yes or No	Agrt. or Nonag. Here, Yes or No	* Indicate Type of Property	True and Full Valuations: Land Exclusive of Structures and Improvements	Buildings and Other Structures	Machinery Permanently Attached to Real Estate	Total True and Full Value	Assessed Valuations: Homestead Up to $4,000 20%	Rural: Over $1,000 and Non-Homestead 33⅓%	All Other: Timber Land Class 3a 20%	Homestead Up to $4,000 25%	Over $4,000 and Non-Homestead 40%	Machinery Permanently Attached to Real Estate 33⅓%	Seasonal and Recreational Cabins 33⅓%	Total Assessed Value	Total Assessed Value as Equalized by the Board of Review	Final Equalized Value	Remarks
											Dollars	Dollars	Dollars	Dollars	Dollars	Dollars	Dollars	Dollars	Dollars	Dollars	Dollars	Dollars	Dollars	Dollars	
1	Francis X. Gr. & Joan Buckendorf	S. 70' of Govt Lot 1				1 42.31	119	no	S R	L	303 / 202	993 / 662		1296 / 864							432 / 288	288		432	
2																									
3																									
4																									
5	A. A. & Eleanor Fischer	N. 167' of S. 237' of Govt Lot 1						no	S R	L	240 / 160	1110 / 740		1350 / 900							450 / 300	300		450	
6	Lynn Foderberg + Albert Heywood	S. 320' of N. 870' of " " 1				20.20		no	no	L	603 / 402			603 / 402		201 / 134						134		201	
7																									
8	Roy L. + Maude M. Glass	S. 250' of N. 550' of Govt Lot 1				6.80		no	no	L	378 / 252			378 / 252		126 / 84						84		126	
9	Cyril W. + Edith E. Mitchell	S. 75' of N. 300 of " " 1				4.00		no	S R	L	36 / 51	1686 / 792		1764 / 843						421 / 281		281		421	
10	Forrest B. + Alvina Ada Simpson	N. 50' of " " 1				3.75		no	no	L	90 / 60			90 / 60		30 / 20						20		30	
11	Harold E. Coulter	N. 75 of S. 150' of N. 300 of " " 1						no	no	L	76 / 51			76 / 51		25 / 17						17		25	
12	T. E. + Margaret L. Peterson	S. 100 of N. 150 of " " 1						no	S R	L	225 / 150	1958 / 1305		2183 / 1455		728 / 485						485		728	
13																									
14																									
15	Marvel N. Clark	N. 200' of S. 439' of Govt Lot 1						yes	no	R	270 / 180	1680 / 1120		1950 / 1300	390 / 260							260		390	
16																									
17																									
18																									
19																									
20																									
											1506 / 2261	4619 / 6929		6125 / 9190	390 / 390	260 / 1110					432 / 1303	1849		2800	

Cass County, Minnesota, for Taxes for the Year 1962.

	Sold for Taxes	Valuations by School Districts as Equalized by Department of Taxation: District No. 119 Rate 39.25 Mills	District No. Rate Mills	District No. Rate Mills	District No. Rate Mills	District No. Rate Mills	Tax including State Homestead Mills	State Tax on Non-Homestead 6.5 Mills	Special Taxes	Special Taxes	Total Taxes	Paid	When Paid (Month Day Year)	Number of Receipt	March Settlement 1963	June Settlement 1963	Penalty	November Settlement 1963	Penalty	Collections to First Monday in January 1964	Penalty	Delinquent on First Monday in January 1964	Total Delinquent Tax and Penalty	Remarks
		Dollars	Dollars	Dollars	Dollars	Dollars	$ cts.	$ cts.	$ cts.	$ cts.	$ cts.				$ cts.	$ cts.	$ cts.	$ cts.	$ cts.	$ cts.	$ cts.	$ cts.	$ cts.	
1		432					103.34	3.68			107.02	2nd HALF PAID	OCT 31 1963	19671										
												1st HALF PAID	MAY 31 1963	17684		53.51		53.51						2185
2																								
3																								
4																								
5		450					107.64	3.84			111.48	2nd HALF PAID	OCT 31 1963	19650										
												1st HALF PAID	MAY 31 1963	17686		55.74		55.74						2383
6			201				53.10	1.72			54.82	PAID IN FULL	APR 26 1963	5082		54.82								2388
7																								
8			126				33.30	1.08			34.38	PAID IN FULL	FEB 18 1963	3066	34.38									
9		421					100.72	3.60			104.32	2nd HALF PAID	OCT 8 1963	15928		52.16								2170
												1st HALF PAID	MAY 6 1963	8402				52.16						2354
10			30				7.92	.26			8.18	PAID IN FULL	APR 26 1963	5093		8.18								
11	SOLD FOR TAXES		25				6.60	.22			6.82	PAID IN FULL	JUN 5 1963	1464				6.82	10					2185
12		728					174.16	6.22			180.38	2nd HALF PAID	OCT 23 1963	1934										
												1st HALF PAID	MAY 31 1963	13776		90.19		90.19						2185
13																								
14																								
15			390				103.04				103.04	PAID IN FULL	APR 26 1963	7912		103.04								
16																								
17																								
18																								
19																								
20																								
		2031	390 = 390 / 384 = 2413 / 772 = 2803				485.86 / 20				710.44				34.38	411.64		58.42						

Assessment Roll and Tax List of Real Property in the Town of Stingaree, Cass County, Minnesota, for Taxes for the Year 1962.

FORM 5C MILLER-DAVIS CO., MINNEAPOLIS

* Indicate Type of Property: R-Residential, C-Commercial, I-Industrial, U-Utility, F-Farm, L-Lakeshore, T-Timber, M-Mineral

	IN WHOSE NAME ASSESSED	DESCRIPTION OF PROPERTY: SUBDIVISION	Sec. or Lot	Town or Block	Rng.	Number of Acres of Land (Acres .000ths)	No. School District	Indicate Homestead Yes or No	Agri. or Seas. Seas. Yes or No	* Indicate Type of Property	TRUE AND FULL VALUATIONS: LAND Exclusive of Structures and Improvements (Dollars)	BUILDINGS and Other Structures (Dollars)	MACHINERY Permanently Attached to Real Estate (Dollars)	TOTAL True and Full Value (Dollars)	ASSESSED VALUATIONS: RURAL: Homestead Up to $4,000 20% (Dollars)	RURAL: Over $4,000 and Non-Homestead 33⅓% (Dollars)	ALL OTHER: Timber Land Class 3c 20% (Dollars)	ALL OTHER: Homestead Up to $4,000 25% (Dollars)	ALL OTHER: Over $4,000 and Non-Homestead 40% (Dollars)	ALL OTHER: Machinery Permanently Attached to Real Estate 33⅓% (Dollars)	ALL OTHER: Seasonal and Recreational Cabins 33⅓% (Dollars)	TOTAL ASSESSED VALUE (Dollars)	Total Assessed Value as Equalized by the Board of Review (Dollars)	FINAL EQUALIZED VALUE (Dollars)
1			2	142	31		119																	
2																								
3																								
4																								
5	Ethel Peterson	Govt Lot 5				5.75		no	no	T	399			399	133							133		
6																								
7																								
8																								
9																								
10	A. Lee Miller	Govt Lot 2				29.50		no	yes	T	300			300	100							100		
11																								
12																								
13																								
14																								
15																								
16																								
17																								
18																								
19																								
20						35.25					699			699	233							233		

	SOLD FOR TAXES	VALUATIONS BY SCHOOL DISTRICTS AS EQUALIZED BY DEPARTMENT OF TAXATION: District No. 119 Rate 39.25 Mills (Dollars)	District No. ___ Rate ___ Mills (Dollars)	District No. ___ Rate ___ Mills (Dollars)	District No. ___ Rate ___ Mills (Dollars)	District No. ___ Rate ___ Mills (Dollars)	Tax Including State Homestead ___ Mills ($ cts.)	State Tax on Non-Homestead 8.5 Mills ($ cts.)	SPECIAL TAXES ($ cts.)	SPECIAL TAXES ($ cts.)	TOTAL TAXES ($ cts.)	PAID	WHEN PAID (Month Day Year)	Number of Receipt	March Settlement 1963 ($ cts.)	June Settlement 1963 ($ cts.)	Penalty ($ cts.)	November Settlement 1963 ($ cts.)	Penalty ($ cts.)	Collections to First Monday in January 1964 ($ cts.)	Penalty ($ cts.)	Delinquent on First Monday in January 1964 ($ cts.)	Total Delinquent Tax and Penalty ($ cts.)	REMARKS
1																								
2																								
3																								
4																								
5		133					31 72	114			32 76	2nd HALF PAID 1st HALF PAID	OCT 31 1963 MAY 31 1963	20498 9870		16 48		16 48						Paid Under Protest 2.00
6																								
7																								
8																								
9																								
10		100					23 92	86			24 78	PAID IN FULL	FEB 15 1963	2690	24 78									1.25
11																								
12																								
13																								
14																								
15																								
16																								
17																								
18																								
19																								
20		233					55 74	2 00			57 74				24 78	16 48		16 48						

Assessment Roll and Tax List of Real Property in the Town of Inkpaduta, Cass County, Minnesota, for Taxes for the Year 1962.

Form 50 Miller-Davis Co., Minneapolis

* Indicate Type of Property: R-Residential, C-Commercial, I-Industrial, U-Utility, F-Farm, L-Lakeshore, T-Timber, M-Mineral

	IN WHOSE NAME ASSESSED	DESCRIPTION OF PROPERTY: Subdivision	Sec. or Lot	Town or Block	Rng.	Number of Acres of Land: Acres	Number of Acres of Land: 100ths	No. School District	Indicate Homestead Yes or No	Agri. or Resa. Herr. Yes or No	* Indicate Type of Property	TRUE AND FULL VALUATIONS: Exclusive of Structures and Improvements	BUILDINGS and Other Structures	MACHINERY Permanently Attached to Real Estate	TOTAL True and Full Value	ASSESSED VALUATIONS: RURAL: Homestead Up to $4,000 20%	RURAL: Over $4,000 and Non-Homestead 33⅓%	ALL OTHER: Timber Land Class 3e 20%	ALL OTHER: Homestead Up to $1,000 25%	ALL OTHER: Over $4,000 and Non-Homestead 40%	ALL OTHER: Machinery Permanently Attached to Real Estate 33⅓%	ALL OTHER: Seasonal and Recreational Cabins 33⅓%	TOTAL ASSESSED VALUE	Total Assessed Value as Equalized by the Board of Review	FINAL EQUALIZED VALUE
						Acres	100ths					Dollars	Dollars	Dollars	Dollars	Dollars	Dollars	Dollars	Dollars	Dollars	Dollars	Dollars	Dollars	Dollars	Dollars
1			3	142	31			117																	
2																									
3																									
4																									
5	Ethel Paterson	Govt Lot 1				9			no	no	L	203 135			203 135	68 45							45		68
6																									
7																									
8																									
9																									
10																									
11																									
12																									
13																									
14																									
15																									
16																									
17																									
18																									
19																									
20																									
						9						135 203			135 203	45 68							45		68

Cass County, Minnesota, for Taxes for the Year 1962. 49

	SOLD FOR TAXES	VALUATIONS BY SCHOOL DISTRICTS AS EQUALIZED BY DEPARTMENT OF TAXATION: District No. / Rate / Mills	District No. / Rate / Mills	District No. / Rate / Mills	District No. / Rate / Mills	District No. / Rate / Mills	District No. / Rate / Mills	Tax including State Homestead ___ Mills	State Tax on Non-Homestead 1.54 Mills	SPECIAL TAXES	SPECIAL TAXES	TOTAL TAXES		PAID	WHEN PAID	Number of Receipt	March Settlement 1963	June Settlement 1963	Penalty	November Settlement 1963	Penalty	Collections to First Monday in January 1964	Penalty	Delinquent on First Monday in January 1964	Total Delinquent Tax and Penalty	REMARKS
		Dollars	Dollars	Dollars	Dollars	Dollars	Dollars	$ cts.	$ cts.	$ cts.	$ cts.	$ cts.			Month Day Year		$ cts.	$ cts.	$ cts.	$ cts.	$ cts.	$ cts.	$ cts.	$ cts.	$ cts.	
1													1													
2													2													
3													3													
4													4													
5			68					1796	58			1854	5	2nd HALF PAID 1st HALF PAID	OCT 31 1962 MAY 31 1963	20498 9870		927		927						Paid Under Protest
6													6													
7													7													
8													8													
9													9													
10													10													
11													11													
12													12													
13													13													
14													14													
15													15													
16													16													
17													17													
18													18													
19													19													
20													20													
			68					1796	58			1854						927		927						

Assessment Roll and Tax List of Real Property in the Town of Shingobee,

* Indicate Type of Property: R-Residential, C-Commercial, I-Industrial, U-Utility, F-Farm, L-Lakeshore, T-Timber, M-Mineral

Form 5C Miller-Davis Co. Minneapolis

Line	In Whose Name Assessed	Subdivision	Sec. or Lot	Town or Block	Rng.	Number of Acres of Land: Acres	100ths	No. School District	Indicate Homestead Yes or No	Agri. or Seas. Recr. Yes or No	* Indicate Type of Property	Land Exclusive of Structures and Improvements (Dollars)	Buildings and Other Structures (Dollars)	Machinery Permanently Attached to Real Estate (Dollars)	Total True and Full Value (Dollars)	Rural: Homestead Up to $4,000 20% (Dollars)	Rural: Over $4,000 and Non-Homestead 33⅓% (Dollars)	Timber Land Class 3e 20% (Dollars)	All Other: Homestead Up to $4,000 25% (Dollars)	All Other: Over $4,000 and Non-Homestead 40% (Dollars)	Machinery Permanently Attached to Real Estate 33⅓% (Dollars)	Seasonal and Recreational Cabins 33⅓% (Dollars)	Total Assessed Value (Dollars)	Total Assessed Value as Equalized by the Board of Review (Dollars)	Final Equalized Value (Dollars)
1			4	142	31			119																	
2																									
3																									
4																									
5																									
6	State of Minnesota	Govt Lot 1																							
7																									
8																									
9																									
10	State of Minnesota	Govt Lot 2																							
11																									
12	U. S. of America	Govt Lot 4 less overflow																							
13	U. S. of America	" " 5																							
14																									
15																									
16																									
17																									
18																									
19																									
20																									

Cass County, Minnesota, for Taxes for the Year 1962.

Line	Sold for Taxes	Valuations by School Districts as Equalized by Department of Taxation: District No. ... Rate ... Mills (Dollars)	District No. ... Rate ... Mills (Dollars)	District No. ... Rate ... Mills (Dollars)	District No. ... Rate ... Mills (Dollars)	District No. ... Rate ... Mills (Dollars)	District No. ... Rate ... Mills (Dollars)	Tax including State Homestead ... Mills ($ cts.)	State Tax on Non-Homestead ... Mills ($ cts.)	Special Taxes ($ cts.)	Special Taxes ($ cts.)	Total Taxes ($ cts.)	Line	Paid	When Paid (Month Day Year)	Number of Receipt	March Settlement 1963 ($ cts.)	June Settlement 1963 ($ cts.)	Penalty ($ cts.)	November Settlement 1963 ($ cts.)	Penalty ($ cts.)	Collections to First Monday in January 1964 ($ cts.)	Penalty ($ cts.)	Delinquent on First Monday in January 1964 ($ cts.)	Total Delinquent Tax and Penalty ($ cts.)	Remarks
1													1													
2													2													
3													3													
4													4													
5													5													
6													6													
7													7													
8													8													
9													9													
10													10													
11													11													
12													12													
13													13													
14													14													
15													15													
16													16													
17													17													
18													18													
19													19													
20													20													

Assessment Roll and Tax List of Real Property in the Town of Backoche

Form 5C HILLER-DAVIS CO. MINNEAPOLIS

* Indicate Type of Property: R-Residential, C-Commercial, I-Industrial, U-Utility, F-Farm, L-Lakeshore, T-Timber, M-Mineral

In Whose Name Assessed		Description of Property: Subdivision	Sec. or Lot	Town or Block	Rng.	Number of Acres of Land (Acres / 100ths)	No. School District	Indicate Home-stead Yes or No	Agri. or Resi. Yes or No	Indicate Type of Prop-erty*	True and Full Valuations: Land Exclusive of Buildings and Improvements (Dollars)	Buildings and Other Structures (Dollars)	Machinery Permanently Attached to Real Estate (Dollars)	Total True and Full Value (Dollars)	Assessed Valuations: Rural: Homestead Up to $1,000 20% (Dollars)	Rural: Over $1,000 and Non-Homestead 33⅓% (Dollars)	All Other: Timber Land Class 3a 20% (Dollars)	All Other: Homestead Up to $4,000 25% (Dollars)	All Other: Over $4,000 and Non-Homestead 40% (Dollars)	All Other: Machinery Permanently Attached to Real Estate 33⅓% (Dollars)	All Other: Seasonal and Recreational Cabins 33⅓% (Dollars)	Total Assessed Value (Dollars)	Total Assessed Value as Equalized by the Board of Review (Dollars)	Final Equalized Value (Dollars)	Remarks
Leroy + Eliza B. Matson	1	Govt Lot 1	5	142	31	38.18	119	no	yes	T	303			303		101						101			
" " "	2	" " 2				77.29		no	yes	T	384			384		128						128			
Rio E. + Sophia B. Anderson	3	SW¼ of NE¼ less RY. 8.64				34.54		yes	yes	F	258	822		1080	216							216			
U. S. of America	4	SE¼ of NE¼																							
Palmer A. Ulland	5	Lots 3 of Govt Lots 6+7						no	no	L	150 / 100	2447 / 1631		2597 / 1731						866 / 577		866			
I. A. Barker	6	Part of Govt Lot 7						no	no	L	113 / 75	193 / 129		306 / 204						102 / 68		102			21854
Ole J. + Inez M. Berg		" " 4				39.14		no	yes	T	123			123		41						41			21857
Grant + Ruth Borbel	8	All that Part of Govt Lot 3 Lying S.W. of Hy #371						yes	no	R	128 / 85	690 / 460		818 / 545	164 / 109							164			21858
B. J. Nelson Mfg. Co.	9	SE¼ of NW¼ less RY. 8.64				37.88		no	yes	T	222			222		74						74			26291
Edward Neumann	10	Govt Lot 3 less 3.5 Ac. R.W. less that Part lying SW of Hy 371				37		yes	no	R	203 / 135	300 / 200		503 / 335	100 / 67							167		100	12165
Howard + Hazel Olson	11	100' x 500' of NW¼ of SE¼						no	no	L	99 / 66			99 / 66		33 / 22						55			12770
Alvin W. Clarine	12	Govt Lot 5 less 2.00				13.75		yes	no	L	195 / 130			195 / 130	39 / 26							65			21224
Edmund R + Doris O. Rustad	13	Part of Govt Lots 6+7						no	yes	R	144 / 99	688 / 459		832 / 558						279 / 186		279			19970
Christian Bjerke	14	Part of " " 6+7						no	no	C	150 / 100	1258 / 839		1408 / 939		470 / 313						470			28368
Evan B. Peterson	15	Part of " " 7						no	no	L	519 / 349			519 / 349		173 / 133						133		199	8225
U. S. of America	16	NE¼ of SE¼ less RY. 8.64 less RY. 8.64																							21861
Laverne Olson	17	NW¼ of SE¼ less 120'x500'				35.35		yes	yes	R	398 / 265	960 / 640		1358 / 905	271 / 181							181		27	21859
Alvin Clarine	18	Govt Lot 7 less sold				30.43		yes	yes	T	258	55		305	61							61			12970
"	19	N. 250' lying W. of Hy #37 SE¼ of SE¼				2.90		yes	yes	T	45			45	9							9			
"	20	Govt Lot 6 less sold				33.75		yes	yes	T	288			288	40							40			
						380.61					3259	5235		8494	709	817					1526	2554		
											3968	7412		11281	900	1046						1947		3192	

(CONT. NEXT PAGE)

	Sold for Taxes	Valuations by School Districts as Equalized by Department of Taxation: District No. / Rate in Mills (Dollars)	District No. / Rate in Mills (Dollars)	District No. / Rate in Mills (Dollars)	District No. / Rate in Mills (Dollars)	District No. / Rate in Mills (Dollars)	Tax Including State Homestead (Mills)	State Tax on Non-Homestead 8.54 (Mills)	Special Taxes ($ cts.)	Special Taxes ($ cts.)	Total Taxes ($ cts.)	Paid	When Paid (Month Day Year)	Number of Receipt	March Settlement 1963 ($ cts.)	June Settlement 1963 ($ cts.)	Penalty ($ cts.)	November Settlement 1963 ($ cts.)	Penalty ($ cts.)	Collections to First Monday in January 1964 ($ cts.)	Penalty ($ cts.)	Delinquent on First Monday in January 1964 ($ cts.)	Total Delinquent Tax and Penalty ($ cts.)	Remarks
1		101					24.16	86			25.02	1 2nd HALF PAID 1st HALF PAID	SEP 12 1963 APR 3 1963	6155		28.37		28.37						12987
2		128					30.62	110			31.72	2 2nd HALF PAID 1st HALF PAID	SEP 12 1963 APR 3 1963											
3	SOLD FOR TAXES	#216					51.68				51.68	3										51.68		26790
4												4												
5		866					207.16	740			214.56	5 2nd HALF PAID 1st HALF PAID	OCT 31 1963 1963	21153 1767		107.28		107.28					31854
6		102					24.40	88			25.28	6 2nd HALF PAID 1st HALF PAID	OCT 29 1963 MAY 3 1963	19435 13732		12.64		12.64					21857
7		41					9.80	36			10.16	7 2nd HALF PAID 1st HALF PAID	SEP 9 1963 MAY 3 1963	15645 13170		5.08		5.08					21858
8	SOLD FOR TAXES		#164				43.34				43.34	8										43.34		26291
9		74					17.70	64			18.34	9 PAID IN FULL	MAY 20 1963	9876		18.34								12165
10			#100				26.42				26.42	10 PAID IN FULL	MAY 2 1963	12744		26.42								12770
11			33				8.72	28			9.00	11 2nd HALF PAID 1st HALF PAID	SEP 30 1963 MAY 3 1963	15651 13169		4.50		4.50					21224
12	SOLD FOR TAXES		#39				10.30				10.30	12										10.30 & 21.33		19970
13		279					66.74	238			69.12	13 PAID IN FULL	MAY 31 1963	13769		69.12								28368
14			470				124.18	402			128.20	14 2nd HALF PAID 1st HALF PAID	OCT 28 1963 MAY 31 1963	19990 13972		64.10		64.10						8225
15			199				52.58	170			54.28	15 2nd HALF PAID 1st HALF PAID	OCT 31 1963 MAY 31 1963	20479 13798		27.14		27.14						21861
16												16												
17		#271					64.82				64.82	17 2nd HALF PAID 1st HALF PAID	SEP 30 1963 MAY 31 1963	15654 13168		32.41		32.41						21859
18	SOLD FOR TAXES	#61					14.60				14.60	18										#3.65 & 6.06		12970
19	SOLD FOR TAXES	#9					2.16				2.16	19 PAID IN FULL	JUL 10 1963	14794				2.16	.08					
20	SOLD FOR TAXES	#40					9.56				9.56	20 PAID IN FULL	JUL 15 1963	14837				9.56	.19					"
		#597 1591	#303 700	= #900 = 2293	523 40 1871 54	1962	80.856									395.40		293.24				1147.32		
		#188	1005	3192			788.94																	

Assessment Roll and Tax List of Real Property in the Town of Pine Lake

Form 3C · MINER-DATA CO., MINNEAPOLIS

* Indicate Type of Property: R-Residential, C-Commercial, I-Industrial, U-Utility, F-Farm, L-Lakeshore, T-Timber, M-Mineral

	In Whose Name Assessed	Description of Property: Subdivision	Sec. or Lot	Town or Blk	Rng.	Number of Acres of Land (Acres / 100ths)	No. School District	Indicate Homestead Yes or No	Agri. or Seas. Resd. Yes or No	Indicate Type Property	True and Full Valuations: Land (+50%) Exclusive of Structures and Improvements	Buildings and Other Structures (+50%)	Machinery Permanently Attached to Real Estate	Total True and Full Value	Assessed Valuations: Rural: Homestead Up to $4,000 20%	Rural: Over $4,000 and Non-Homestead 33⅓%	All Other: Timber Land Class 3a 20%	All Other: Homestead Up to $4,000 25%	All Other: Over $4,000 and Non-Homestead 40%	All Other: Machinery Permanently Attached to Real Estate 33⅓%	All Other: Seasonal and Recreational Cabins 33⅓%	Total Assessed Value	Total Assessed Value as Equalized by the Board of Review	Final Equalized Value	Remarks
						Acres					Dollars	Dollars	Dollars	Dollars	Dollars	Dollars	Dollars	Dollars	Dollars	Dollars	Dollars	Dollars	Dollars	Dollars	
1	Charles C. + Agnes O. Armstrong	PART of GOVT LOT 7	5	142	31		119	no	SR	L	113 / 75	198 / 465		878 / 840							270 / 180	180		270	
2																									
3	Everett + Violet Davies	3/4 AC. of GOVT LOT 7					110	no	L		90 / 60			90 / 60		30 / 20						20		20	
4																									
5	Arthur W. Halonick	100 X 160 of GOVT LOT 7				40	110	SR	L		150 / 122	168 / 121		1832 / 1221							610 / 407	407		610	
6																									
7																									
8	Louie Rude	S½ of SW¼ of NW¼ less W. 330				19.75	4	4	T		160			160	32							32			
9																									
10	Edward Kleiger + E. Pa Thomas	1 A. IN GOVT LOTS 5 + 6					110	NP	T		99			99		33						33			
11																									
12																									
13	~~Gordon~~ Lloyde Bethel, Jr.	W½ of NE¼ of SW¼ of NW¼				19.75	4	4	R		66.47 / 175	270 / 180		336.47 / 295	66.47 / 59							59		66.47 / 59	
14																									
15	Palmer A. Ulland	.85 AC. of GOVT LOT 6				85	110	SR	L		148 / 99	180 / 120		328 / 219							109 / 73	73		109	
16																									
17	Grant G. Bethel	E½ of N½ of SW¼ of NW¼					114	4	R		113			113	23							23			
18	Estate of																								
19																									
20																									
						32.32					1024	1384		2894	121	63					410	604		1173	
											933	2830		3763	121	63					924			1173	

	Sold for Taxes	Valuations by School Districts as Equalized by Department of Taxation: District No. 4 Rate 61.17 Mills	District No. 4 Dollars	District No. 11 Rate 24.77 Mills	District No. 11 Dollars	District No. ___ Rate ___ Mills	District No. ___ Dollars	Tax Including State Homestead Mills	State Tax on Non-Homestead 4.54 Mills	Special Taxes	Special Taxes	Total Taxes	Paid	When Paid (Month Day Year)	Number of Receipt	March Settlement 1963	June Settlement 1963	Penalty	November Settlement 1963	Penalty	Collections to First Monday in January 1964	Penalty	Delinquent on First Monday in January 1964	Penalty	Total Delinquent Tax and Penalty	Remarks
		Dollars	Dollars	Dollars	Dollars	Dollars	Dollars	$ cts.	$ cts.	$ cts.	$ cts.	$ cts.		Month Day Year		$ cts.	$ cts.	$ cts.	$ cts.	$ cts.	$ cts.	$ cts.	$ cts.	$ cts.	$ cts.	
1			270					64.58	2.30			66.88	PAID IN FULL	APR 22 1963	18892		66.88									
2																										
3					30			7.97	.26			8.18	PAID IN FULL	FEB 18 1963	2061 / 18963	8.18										11.84
4																										
5			610					145.92	5.20			151.12	PAID IN FULL	MAY 6 1963	19417		151.12									
6																										13.72
7																										
8	SOLD FOR TAXES	#32						7.66				7.66												7.66		1.93 Int. Tax Sale
9																										
10			33					7.90	.28			8.18	PAID IN FULL	MAY 14 1963	19777		8.18									.79
11																										
12																										
13	SOLD FOR TAXES	#54						53.78				53.78												53.78		5.54 redeemed 17872
14																										
15			109					26.08	.94			27.02	PAID HALF PAID	OCT 31 1963	20333		13.51		13.51							27.02
16													PAID HALF PAID	1963	13767											
17			23					5.52				5.52												5.52		5.52 added
18																										
19																										
20																										
		#12 / 1077		30 =	1052			78.74 / 7.92	.88			27.34				8.18	13.51		13.51					5.52		
		1148						1173	28.16																	

1st Addition to Sunrise Beach
Sunrise Beach 5th
Sunrise Beach Island
Upper Sunrise Springs
Pt. Chippewa
Pt. Chippewa Island
Ba-Ja-Ko-Day

Assessment Roll and Tax List of Real Property in the Town of Walcott, Cass County, Minnesota, for Taxes for the Year 1962.

Form 5C MILLER-DAVIS CO., MINNEAPOLIS

* Indicate Type of Property: R-Residential, C-Commercial, I-Industrial, U-Utility, F-Farm, L-Lakeshore, T-Timber, M-Mineral

	In Whose Name Assessed	Description of Property: Subdivision	Sec. or Lot	Town or Block	Rng.	Number of Acres of Land (Acres 100ths)	No. School District	Indicate Homestead Yes or No	Agri. or Seas. Herp. Yes or No	Indicate Type of Property	True and Full Valuations: Land Exclusive of Structures and Improvements (Dollars)	Buildings and Other Structures (Dollars)	Machinery Permanently Attached to Real Estate (Dollars)	Total True and Full Value (Dollars)	Assessed Valuations: Rural: Homestead Up to $4,000 20% (Dollars)	Rural: Over $4,000 and Non-Homestead 33⅓% (Dollars)	All Other: Timber Land Class 3a 20% (Dollars)	All Other: Homestead Up to $4,000 25% (Dollars)	All Other: Over $4,000 and Non-Homestead 40% (Dollars)	Machinery Permanently Attached to Real Estate 33⅓% (Dollars)	Seasonal and Recreational Cabins 33⅓% (Dollars)	Total Assessed Value (Dollars)	Total Assessed Value as Equalized by the Board of Review (Dollars)	Final Equalized Value (Dollars)
1	Louie Rude	Wt of Govt Lot 1	6	142	31	20.115	119	Yes	No	T	140			140	28							28		
2	Frank Kenpa	E½ of " " 1				20.115	119	Yes	No	T	150			150	30	50						50	30	
3	State of Minnesota	" " 7																						
4	U. S. of America	" " 8																						
5	State of Minnesota	Govt Lot 4 less HY + 9.66 Acs																						
6	Nels Strand	" " 3 less HY + 20.95 Acs				59.33		Yes	No	F	255	230		485	97							97		
7	" "	" " 2 less HY + 20.95 Acs																						
8																								
9																								
10																								
11																								
12																								
13																								
14																								
15																								
16																								
17																								
18																								
19																								
20																								
						99.66					445	230		675	155	50						155	30	

	Sold for Taxes	Validations by School District as Equalized by Department of Taxation: District No. ___ Rate ___ Mills	Validations by School District as Equalized by Department of Taxation: District No. 119 Rate 33.92 Mills	Validations by School District as Equalized by Department of Taxation: District No. ___ Rate ___ Mills	Validations by School District as Equalized by Department of Taxation: District No. ___ Rate ___ Mills	Validations by School District as Equalized by Department of Taxation: District No. ___ Rate ___ Mills	Validations by School District as Equalized by Department of Taxation: District No. ___ Rate ___ Mills	Tax Including State Homestead ___ Mills	State Tax on Non-Homestead ___ Mills	Special Taxes	Special Taxes	Total Taxes		Paid	When Paid	Number of Receipt	March Settlement 1963	June Settlement 1963	Penalty	November Settlement 1963	Penalty	Collections to First Monday in January 1964	Penalty	Delinquent on First Monday in January 1964	Total Delinquent Tax and Penalty	Remarks
		Dollars	Dollars	Dollars	Dollars	Dollars	Dollars	$ cts.	$ cts.	$ cts.	$ cts.	$ cts.		Month Day Year		$ cts.	$ cts.	$ cts.	$ cts.	$ cts.	$ cts.	$ cts.	$ cts.	$ cts.		
1	SOLD FOR TAXES	# 28						6 70				6 70	1											6 70		1954 Court Decree
2	SOLD FOR TAXES	# 30						7 18				7 18	2											7 18		" " "
3													3													
4													4													
5													5													
6		# 97						23 20				23 20	6	PAID IN	MAY 28 1963	12750		23 20								12750
7													7													
8													8													
9													9													
10													10													
11													11													
12													12													
13													13													
14													14													
15													15													
16													16													
17													17													
18													18													
19													19													
20													20													
		# 155						37 08				37 08						23 20								

Assessment Roll and Tax List of Real Property in the Dawson of Sebrandes

Cass County, Minnesota, for Taxes for the Year 1962.

Form 5C MILLER-DAVIS CO., MINNEAPOLIS

* Indicate Type of Property: R-Residential, C-Commercial, I-Industrial, U-Utility, F-Farm, L-Lakeshore, T-Timber, M-Mineral

	IN WHOSE NAME ASSESSED	DESCRIPTION OF PROPERTY: SUBDIVISION	Sec. or Lot	Town or Blk.	Rng.	Number of Acres of Land: Acres	100ths	No. School District	Indicate Homestead Yes or No	Agricultural Homestead Yes or No	Indicate Type of Prop. Type	BULK AND FULL VALUATIONS: LAND Exclusive of Structures and Improvements	BUILDINGS and Other Structures	MACHINERY Permanently Attached to Real Estate	TOTAL True and Full Value	ASSESSED VALUATIONS: HOMESTEAD Up to $4,000 20%	HOMESTEAD Over $4,000 and Non-Homestead 33⅓%	ALL OTHER: Timber Land Class 3a 20%	Homestead Up to $4,000 25%	Over $4,000 and Non-Homestead 40%	MACHINERY Permanently Attached to Real Estate 33⅓%	Seasonal and Recreational Cabins 33⅓%	TOTAL ASSESSED VALUE	Total Assessed Value as Equalized by the Board of Review	FINAL EQUALIZED VALUE
												Dollars	Dollars	Dollars	Dollars	Dollars	Dollars	Dollars	Dollars	Dollars	Dollars	Dollars	Dollars	Dollars	Dollars
	Robert & Bessie Clark	1 NE¼ of NE¼	8	142	31	16.51	119		no	no	C	525	1221-1832		1747	543	610								543
		2 NW¼ of NE¼ (Govt Lot 2 less 4.4 ac. + RAILWAY)										350	1460-290		303	362	407						769		610
		3 SW¼ of NE¼																							
		4 SE¼ of NE¼																							
	Robert & Bessie Clark	5 E½ of Govt Lot 3 less RY.				24.15			no	no	L	360			360		120								
												240			240		80						80		120
	Charles & Emma Lee Rich	6 W½ of " " 3 " "				24.15			no	no	T	145			145		55						55		
	Tilford H. Nagorsen ~~Lawrence Hamilton~~	7 Govt Lot 4 less 4.5 ac. + RY. + less 1 ac.				22.26			no	no	R	155	1162		1267	254									
												70	775		845	169							169	254	
	U. S. of America	8 1 ac. of Govt Lot 4																							
	U. S. of America	9 Govt Lot 5																							
	Richard F. Vindeland	10 Part of Lots 1 & 2 - Lot 2 lying N. of Lot 1; and, that part of Lot 1 lying N. of Ry. exc. the following; Com. at pt. where N. boundary of Rt Wy intersects S. line of Lot 1; thence N. on E. line of Lot 1 to shore of Kabakona Bay; thence NW along shore a distance of 550'; thence S. parallel to E. line of Lot 1 to N. boundary of Rt Wy thence SE'ly along Rt Wy to beginning.				4			no	no	R	150	885		1035	207									
												100	540		640	128							138		207
	Frank & Mildred Vancura	15 NE¼ of SW¼ less 4.8 ac.				32			no	no	T	195			195	39							39		
	U. S. of America	16 Govt Lot 7																							
	Frank & Mildred Vancura	17 SE¼ of SW¼				37.65			no	no	T	220			220	44							44		
	Edna L. Hoyt	18 Part of NW¼ of SE¼ + 1.2 ac. of Govt Lot 1				3.40			no	no	R	75	2220		2295	459									
												50	1480		1530	306							306	459	
	A. H. & Myrtle M. Watkins	19 Govt Lot 1 less RY. + less 2 ac.				17.94			no	no	C	293	1701-2552		4030	294	850								
												195	790-1135		2686	197	569						764		1146
	Frank Vancura	20 NW¼ of SE¼ less 12.6 ac. + less 4.6 ac.				19.71			no	no	T	200			200	40							40		
	(CONT NEXT PAGE)					222.21						1785	8017		9802	1295	1109						2404		3517
												2288	12026		14314	1892	1635								

	SOLD FOR TAXES	VALIDATIONS BY SCHOOL DISTRICTS AS EQUALIZED BY DEPARTMENT OF TAXATION: District No. 119 Rate 38.82 Mills	District No. 111 Rate 26.4 Mills	District No. Rate Mills	District No. Rate Mills	Tax Including State Homestead	State Tax on Non-Homestead 9.54 Mills	SPECIAL TAXES	SPECIAL TAXES	TOTAL TAXES		PAID	WHEN PAID	Number of Receipt	March Settlement 1963	June Settlement 1963	Penalty	November Settlement 1963	Penalty	Collections to First Monday in January 1964	Penalty	Delinquent on First Monday in January 1964	Total Delinquent Tax and Penalty	REMARKS
		Dollars	Dollars	Dollars	Dollars	$ cts.	$ cts.	$ cts.	$ cts.	$ cts.			Month Day Year		$ cts.	$ cts.	$ cts.	$ cts.	$ cts.	$ cts.	$ cts.	$ cts.	$ cts.	
1				# 543		304.64	5.20			309.84	1	PAID IN FULL	MAY 6 1963	8447		309.84								12363
2				610																				
3																								
4																								
5				123		31.70	1.02			32.72	5	PAID IN FULL	MAY 6 1963	8447		32.72								
6		55				13.16	.46			13.62	6	PAID IN FULL	APR 26 1963	3081		13.62								12148
7			# 254			67.12				67.12	7	PAID IN FULL	MAR 1963	7133		67.12								12380
8																								
9																								
10			# 207			54.70				54.70	10	Penalty PAID IN FULL	JUL 13 1963 JUN 28 1963	10164 14377				54.70	.82					12351
11											11													
12											12													
13											13													
14											14													
15	# 39					9.32				9.32	15	PAID IN FULL	APR 29 1963	7767		9.32								12140
16											16													
17	# 44					10.52				10.52	17	PAID IN FULL	APR 29 1963	7767		10.52								12363
18			# 459			121.28				121.28	18	2nd HALF PAID 1st HALF PAID	OCT 2 1963 MAY 13 1963	12733 13493		60.64		60.64						12936
19			# 296 850			302.80	7.26			310.06	19	2nd HALF PAID 1st HALF PAID	SEP 23 1963 MAY 14 1963	13947 13958		155.03		155.03						12367
20	# 40		# 1759	= # 1882		9.56				9.56	20	PAID IN FULL	APR 29 1963	7767		9.56								12009
	# 123		158	= 1635		82.24 m	1.34			43.874						66.37		270.37						
	55		3331	= 3517		92.480																		
	178																							

Assessment Roll and Tax List of Real Property in the Town of Shingobee, Cass County, Minnesota, for Taxes for the Year 1962.

Form 5C WILLER-DAVIS CO., MINNEAPOLIS

* Indicate Type of Property: R-Residential, C-Commercial, I-Industrial, U-Utility, F-Farm, L-Lakeshore, T-Timber, M-Mineral

	IN WHOSE NAME ASSESSED	DESCRIPTION OF PROPERTY: SUBDIVISION	Sec. or Lot	Town or Block	Rng.	Number of Acres of Land: Acres	Number of Acres of Land: 100ths	No. School District	Indicate Homestead Yes or No	Agri. or Seas. Resr. Yes or No	Indicate Type of Prop.*	TRUE AND FULL VALUATIONS: LAND Exclusive of Structures and Improvements (+50% / +50%)	BUILDINGS and Other Structures	MACHINERY Permanently Attached to Real Estate	TOTAL True and Full Value	ASSESSED VALUATIONS: RURAL: Homestead Up to $4,000 20%	RURAL: Over $4,000 and Non-Homestead 33⅓%	ALL OTHER: Timber Land Class 3c 20%	ALL OTHER: Homestead Up to $4,000 25%	ALL OTHER: Over $4,000 and Non-Homestead 40%	ALL OTHER: MACHINERY Permanently Attached to Real Estate 33⅓%	ALL OTHER: Seasonal and Recreational Cabins 33⅓%	TOTAL ASSESSED VALUE	Total Assessed Value as Equalized by the Board of Review	FINAL EQUALIZED VALUE
												Dollars	Dollars	Dollars	Dollars	Dollars	Dollars	Dollars	Dollars	Dollars	Dollars	Dollars	Dollars	Dollars	Dollars
1	Frank & Mildred Vancura	SW¼ of SE¼	7	146	31	32.94		119	yes	yes	F	320	600		980	196							196		
2	Walter S. & Magdalene M. Leslie	SE¼ of SE¼				28.25			no	yes	T	225			225		75						75		
3	Marietta Inselman & Delphine & Ina Johnson	2 A.S. of NE¼ of SW¼				2			no	no	R	59	535		594		198						198		
4												39	357		396		132						132		148
5	Robert & Bessie Clish	12.6 A.S. of ½ of NW¼ of SE¼				12.60			no	yes	T	120			120		40						40		
6	" "	2.8 A.S. of NE¼ of SW¼				2.80			no	yes	T	30			30		10						10		
7																									
8																									
9																									
10	Frank Vancura	½ A.S. of NW¼ of SE¼				.40			yes	yes	T	15			15	5							5		
11																									
12																									
13																									
14																									
15	Walter W. & Charles Van Dyck Jr.	APPROX. W½ of 25.15 A. E. 330' N. of RR. of GOVT LOT 1							no	no	FR	148	1967		2115					705			470	470	705
16	U.S. of America	GOVT LOT 6										99	131.4		141.0										
17																									
18																									
19																									
20																									
						19.26						847	2398		3245	129	243			470	904		1747		1227
												917	2162		4079		323			705					

	SOLD FOR TAXES	VALIDATIONS BY SCHOOL DISTRICTS AS EQUALIZED BY DEPARTMENT OF TAXATION: District No. 119 Rate 34 Mills	District No. 119 Rate 34 Mills	District No. 119 Rate 34 Mills	District No. 119 Rate 34 Mills	District No. 119 Rate 34 Mills	District No. 119 Rate 34 Mills	Tax including State Homestead Mills	State Tax on Non-Homestead 3.54 Mills	SPECIAL TAXES	SPECIAL TAXES	TOTAL TAXES		PAID	WHEN PAID (Month Day Year)	Number of Receipt	March Settlement 1963	June Settlement 1963	Penalty	November Settlement 1963	Penalty	Collections to First Monday in January 1964	Penalty	Delinquent on First Monday in January 1964	Total Delinquent Tax and Penalty	REMARKS
		Dollars	Dollars	Dollars	Dollars	Dollars	Dollars	$ cts.	$ cts.	$ cts.	$ cts.	$ cts.					$ cts.	$ cts.	$ cts.	$ cts.	$ cts.	$ cts.	$ cts.	$ cts.	$ cts.	
1		H 196						46.88				46.88	1	PAID IN FULL	APR 23 1963	1767		46.88								
2		75						17.94	64			18.58	2	Pd Jan 30 1964		Del Rec #		25.86	$0.44					44.88	R	15486
3	SOLD FOR TAXES			198				52.32	1.70			54.02	3											54.02		20963
4													4													
5		40						9.56	.34			9.90	5	PAID IN FULL	MAY 8 1963			9.90								
6		10						2.40	.08			2.48	6	PAID IN FULL	MAY 6 1963	1487		2.48								
7													7													
8													8													
9													9													
10		H 3						.72				.72	10	PAID IN FULL	APR 25 1963	1767		.72								12145
11													11													
12													12													
13													13													
14													14													
15	SOLD FOR TAXES	805						168.66	6.02			174.68	15	PAID IN FULL	MAY 2 1963	1240		174.68								
16													16													
17													17													
18													18													
19													19													
20													20													
		H 199		H 199				24.61																		
		830		192 = 10 x 8				MAY 1 1963	8.78			30.26														
		1029		14 x 7				29.48																		

Assessment Roll and Tax List of Real Property in the Town of Shingobee, Cass County, Minnesota, for Taxes for the Year 1962.

Form 5C MILLER-DAVIS CO., MINNEAPOLIS

* Indicate Type of Property: R-Residential, C-Commercial, I-Industrial, U-Utility, F-Farm, L-Lakeshore, T-Timber, M-Mineral

	IN WHOSE NAME ASSESSED		DESCRIPTION OF PROPERTY: SUBDIVISION	Sec. or Lot	Town or Block	Rng.	Number of Acres (Acres)	100ths	No. School District	Indi-ans Hom-ead Yes or No	Agri-cul-tural Bene-fit Yes or No	Indi-cate Type of Pro-perty*	TRUE AND FULL VALUATIONS: LAND Exclusive of Structures and Improvements	BUILDINGS and Other Structures	MACHINERY Permanently Attached to Real Estate	TOTAL True and Full Value	ASSESSED VALUATIONS: RURAL: Homestead Up to $4,000 20%	Over $4,000 and Non-Homestead 33⅓%	ALL OTHER: Timber Land Class 3a 20%	Homestead Up to $4,000 25%	Over $4,000 and Non-Homestead 40%	MACHINERY Permanently Attached to Real Estate 33⅓%	Seasonal and Recreational Cabins 33⅓%	TOTAL ASSESSED VALUE	Total Assessed Value as Equalized by the Board of Review	FINAL EQUALIZED VALUE
													Dollars	Dollars	Dollars	Dollars	Dollars	Dollars	Dollars	Dollars	Dollars	Dollars	Dollars	Dollars	Dollars	Dollars
	Donald E. + Marjorie D. Cooke	1	All of Lot 2 Hymn E. of the line	8	142	23	119			No	No	C	950	10 945		11895		2364								
	" "	2	Of Lot 1 in "Yellow" Resorvery Plat NE¼ of SE¼ or Lot 3 in "Yellow"							No	No	C	500	7295		7795	800	1265						2065		3364
	" "	3	on Resorvery Plat SE¼ of SE¼ N. of Ry. or Lot 2 in Yellow on Resorvery Plat					4 80		No	No	T	85			85	17							17		
	A. J. Thompson	4	7.5 ACS. IN SW¼ of SE¼ of Ry. or Lot 1 in Yellow on Resorvery Plat					11 22		No	No	T	110			110	22							22		
	" "	5	SE¼ of SW¼ S. of Ry. or Lot 5 in Yellow on Resorvery Plat					7 50		No	No	T	69			69		23						23		
	" "	6	E. 5.65 ACS. of SW¼ of SW¼ of Lot 6 in "Yellow" Resorvery Plat					13 60		No	No	R	105	3920		4025		317						317		
			W. 10.35 ACS. of SW¼ of SW¼ or										105	528		633		211						211		
	Walter L. + Marjorie H. Leslie	7	Lot 1 in "Red" on Resorvery Plat Lots 1+2, less 100' x 100' of Lot					10 35		No	No	T	150			150		50						50		
	Earl Raymond + Amy L. Luscher	8	4 & 5 in "RED" on Resorvery Plat					17 77		No	No	C	535	2022 - 3093		5441	481	1011						1492		
													550	1255 - 1883		3027	321	674						995		
	" "	9	Lot 4 in "RED" on Resorvery Plat					1 60		No	No	T	30			30	6							6		
	" "	10	Lot 5 in "Red" on Resorvery Plat					4 70		No	No	C	105			105	21							21		
													70			70	14							14		
	Arthur H. + Carmen Peterson	11	100' x 100' of Lot 2 in "RED" on Resorvery Plat					2 19		No	No	R	45	1785		1830	366							366		
													30	1190		1220	244							244		
	Earl + Louise Woodard	12	Lot 1 in "Blue" on Resorvery Plat					8 58		No	No	T	75			75	15							15		
	" " "	13	N. 232' of Lot 3 in "Blue" on Resorvery Plat					2 70																		
	" " "	14	N.E. 3.8 ACS. of SW¼ of SE¼ or Lot 2 in "Blue" on Resorvery Plat					3 80		No	No	T	60			60	12							12		
	" " "	15	Lot 3 in "Blue" on Resorvery Plat					10 30		No	No	R	225	1088		1313	263							263		
			SE¼ of SW¼ N. of Ry. except "W" or										150	725		875	175							175		
	" " "	16	Lot 4 in Blue on Resorvery Plat							No	No	T	10			10	2							2		
	" " "	17	W. 3.86 ACS. of Lot 3 or Lot 5 in "Blue" on Resorvery Plat					3 86		No	No	T	50			50	10							10		
	" " "	18	Lot 6 in "Blue" on Resorvery Plat					1 90		No	No	T	15			15	3							3		
	Alice Norman	19	Lot 5 S. of Ry. or Lot 7 in "Blue" on Resorvery Plat					3		No	No	C	135	886		1021		341						341		
	" "	20	N. 2.4 of Lot 5 N. of Ry. or Lots 8 & 9 in "Blue" on Resorvery Plat					1 12		No	No	C	40	541		681		227						227		
													150	1907		2057		685						685		
													100	1371		1471		457						457		
								12 86					2994	14597		17591	1641	2402						4563		7024
													27921	22317		25109	2018	5006								

(CONT NEXT PAGE)

Cass County, Minnesota, for Taxes for the Year 1962.

SOLD FOR TAXES	VALUATIONS BY SCHOOL DISTRICTS AS EQUALIZED BY DEPARTMENT OF TAXATION: District No. 114 Rate 33.93 Mills	District No. Rate Mills	District No. 119 Rate 56 Mills	District No. Rate Mills	District No. Rate Mills	Tax Including State Homestead 54 Mills	State Tax on Non-Homestead 8 Mills	SPECIAL TAXES	SPECIAL TAXES	TOTAL TAXES	PAID	WHEN PAID (Month Day Year)	Number of Receipt	March Settlement 1963	June Settlement 1963	Penalty	November Settlement 1963	Penalty	Collections to First Monday in January 1964	Penalty	Delinquent on First Monday in January 1964	Total Delinquent Tax and Penalty	REMARKS
	Dollars	Dollars	Dollars	Dollars	Dollars	$ cts.	$ cts.	$ cts.	$ cts.	$ cts.				$ cts.	$ cts.	$ cts.	$ cts.	$ cts.	$ cts.	$ cts.	$ cts.	$ cts.	
1					#800 / 2564	888 84	21 90			910 74	1 2nd HALF PAID / 1st HALF PAID	SEP 8 1963 / MAY 31 1963	10195		455 37		455 37						12369
2		#17				4 06				4 06	2 2nd HALF PAID / 1st HALF PAID	SEP 8 1963 / MAY 31 1963	9852		2 03		2 03						
3		#22				5 26				5 26	3 2nd HALF PAID / 1st HALF PAID	SEP 8 1963 / MAY 31 1963			2 63		2 63						
4		23				5 50	20			5 70	4 2nd HALF PAID / 1st HALF PAID	OCT 3 1963 / MAY 29 1963	19733		2 85		2 85						21471
5			317			83 76	2 70			86 46	5 2nd HALF PAID / 1st HALF PAID	OCT 3 1963 / MAY 29 1963	15023		43 23		43 23						
6		15				3 58	12			3 70	6 2nd HALF PAID / 1st HALF PAID	OCT 3 1963 / MAY 29 1963			1 85		1 85						
7		60				11 96	42			12 38	7 Paid Dec. 30, 1964	Del. Int. #75	145	Rec.	7.62								
8			#481 / 1011			394 22	8 64			402 86	8 2nd HALF PAID / 1st HALF PAID	OCT 25 1963 / MAY 29 1963			201 43								
9		#6				1 44				1 44	9 2nd HALF PAID / 1st HALF PAID	OCT 25 1963 / MAY 29 1963	13971 / 15108		72		204 92						
10			#21			5 54				5 54	10 2nd HALF PAID / 1st HALF PAID	OCT 25 1963 / MAY 29 1963			2 77								
11			#366			96 70				96 70	11 PAID IN FULL	MAY 29 1963	11799		96 70								
12		#15				3 58				3 58	12 2nd HALF PAID / 1st HALF PAID	OCT 31 1963 / MAY 29 1963			1 79		1 79						
13																							
14		#12				2 88				2 88	14 2nd HALF PAID / 1st HALF PAID	OCT 31 1963 / MAY 29 1963			1 44		1 44						
15			#263			69 48				69 48	15 2nd HALF PAID / 1st HALF PAID	OCT 31 1963 / MAY 29 1963	19741 / 13487		34 74		34 74						
16		#2				48				48	16 2nd HALF PAID / 1st HALF PAID	OCT 31 1963 / MAY 29 1963			24		24						
17		#10				2 40				2 40	17 2nd HALF PAID / 1st HALF PAID	OCT 31 1963 / MAY 29 1963			1 20		1 20						
18		#3				72				72	18 2nd HALF PAID / 1st HALF PAID	OCT 31 1963 / MAY 29 1963			36		36						
19			341			90 10	2 92			93 02	19 2nd HALF PAID / 1st HALF PAID	OCT 15 1963 / MAY 31 1963	19930		139 93		139 93						27921
20			685			181 00	5 84			186 84	20 2nd HALF PAID / 1st HALF PAID	OCT 15 1963 / MAY 31 1963	17664										
	#87		#1931	=	#2018	41 86																	
	88		4918	=	5006	1506 64	4 74			1894 24					947 12		947 12				1 58		
	175		6849	=	7024	1851 50																	

Real Estate

Tax Roll Transfer Book
Shingobee Branch
Cass Lake Branch
Backus Branch
Pine River Branch
Walker Branch
Cass County Shingobee Island
Cass Lake Police
Pine River Springs
Walker Attorney
Backus Auditor

YELLOW #1 Donald C. & Maxine B. Cooke
" #2 " " "
" #3 " " "
" #4 A. J. Thompson
" #5 " "
" #6 " "
RED #1 Earl & Amy S. Lusch
" #2 " " "
" #3 " " "
" #4 " " "
" #5 " " "
" #6 " " "
" #7 ARTHUR H. PETERSON
BLUE #1 Bert & Louis Woodford
" #2 " " "
" #3 " " "
" #4 " " "
" #5 " " "
" #6 " " "
" #7 Alice Norman
" #8 " "
" #9 " "
WHITE #1 State of Minnesota
" #2 Maud L. & Ruth DeFlorin
" #3 " " "
" #4 James R. & Clara M. Fear
" #5 State of Minnesota
PURPLE #1 Walter S. & Magdaline Leslie
GREEN #1 Platted

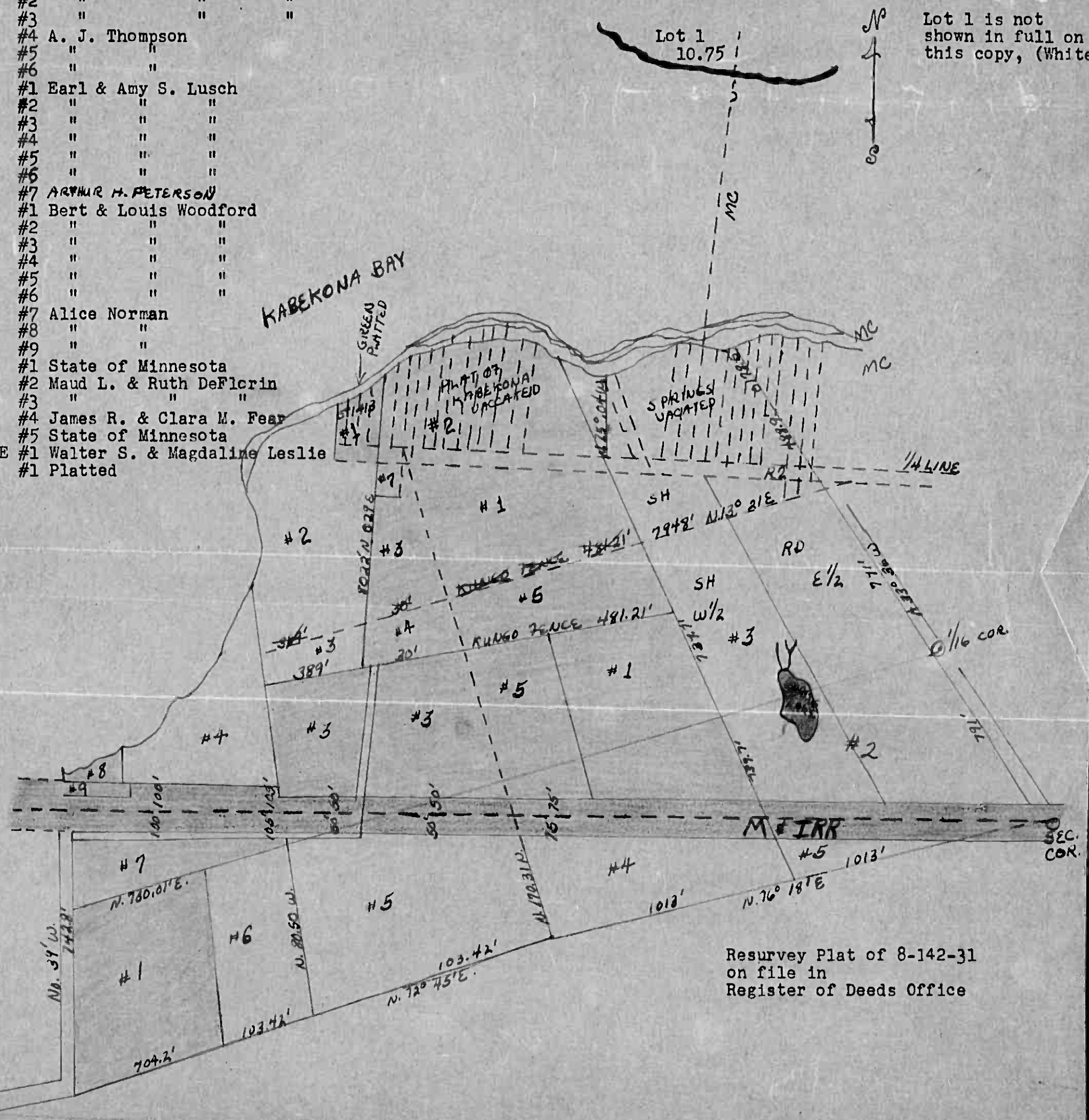

Resurvey Plat of 8-142-31
on file in
Register of Deeds Office

Assessment Roll and Tax List of Real Property in the Town of Shingobee

Form 3C MILLER DAVIS CO. MINNEAPOLIS

* Indicate Type of Property: R-Residential, C-Commercial, I-Industrial, U-Utility, F-Farm, L-Lakeshore, T-Timber, M-Mineral

Cass County, Minnesota, for Taxes for the Year 1962.

	In Whose Name Assessed	Description of Property: Subdivision	Sec. or Lot	Town of Block	Rng.	Number of Acres of Land: Acres	100ths	No. School District	Indicate Homestead Yes or No	Agri. Red. Yes or No	* Indicate Type of Property	True and Full Valuations: Land Exclusive of Structures and Improvements	Buildings and Other Structures	Machinery Permanently Attached to Real Estate	Total True and Full Value	Assessed Valuations: Rural: Homestead Up to $4,000 20%	Over $4,000 and Non-Homestead 33⅓%	Timber Land Class 5a 20%	All Other: Homestead Up to $4,000 25%	Over $4,000 and Non-Homestead 40%	Machinery Permanently Attached to Real Estate 33⅓%	Seasonal and Horse Camps 33⅓%	Total Assessed Value	Total Assessed Value as Equalized by the Board of Review	Final Equalized Value
												Dollars	Dollars	Dollars	Dollars	Dollars	Dollars	Dollars	Dollars	Dollars	Dollars	Dollars	Dollars	Dollars	Dollars
1	State of Minnesota	Government Lot 1 in "White" on Resurvey Plat	5	143	31			119																	
2	Minnie Agnes + Rose Ann De Florin	Lot 2 in "White" on Resurvey Plat				8	92		no	no	L	59			59		20						13		20
3	" " " "	Lot 3 in "White" on Resurvey Plat				1	60		no	no	T	21			21		7						7		
4	James R. + Clara M. Tear	Lot 4 in "White" on Resurvey Plat				6	73		no	no	R	270	795		1065	213							142		213
5												180	530		710	142									
6	State of Minnesota	1.56 Acs. of SE¼ of SE¼ S. of Ry. or Lot 5 in "White" on Resurvey Plat				8	56																		
7																									
8																									
9																									
10																									
11																									
12																									
13																									
14																									
15																									
16																									
17																									
18																									
19																									
20																									

	Sold for Taxes	Valuations by School Districts as Equalized by Department of Taxation: District No. ___ Rate ___ Mills	District No. ___ Rate ___ Mills	District No. ___ Rate ___ Mills	District No. ___ Rate ___ Mills	District No. ___ Rate ___ Mills	Tax Including State Homestead ___ Mills	State Tax on Non-Homestead 8.54 Mills	Special Taxes	Special Taxes	Total Taxes	Paid	When Paid	Number of Receipt	March Settlement 1961	June Settlement 1963	Penalty	November Settlement 1963	Penalty	Collections to First Monday in January 1964	Penalty	Delinquent on First Monday in January 1964	Total Delinquent Tax and Penalty	Remarks
		Dollars	Dollars	Dollars	Dollars	Dollars	$ cts.	$ cts.	$ cts.	$ cts.	$ cts.		Month Day Year		$ cts.	$ cts.	$ cts.	$ cts.	$ cts.	$ cts.	$ cts.	$ cts.	$ cts.	
1																								
2	SOLD FOR TAXES		20				5 28	18			5 46													
3	SOLD FOR TAXES		7				1 84	06			1 90													
4			~~7~~ 213				56 28				56 21	PAID IN FULL	FEB 15 1963	1939	56 28									11152
5																								
6																								
7																								
8																								
9																								
10																								
11																								
12																								
13																								
14																								
15																								
16																								
17																								
18																								
19																								
20																								
			~~7~~ 213																					
			27				63 40	24			63 64				56 28								7 36	
			240																					

Real Estate

Tax Lists
Town of Shingobee
Cass Co. Minn.
Shingobee Island
Shingobee Points
Johnson Springs
Hackensack
Backmy
Bi-Lake-Park

Assessment Roll and Tax List of Real Property in the Town of Sanrobert

Cass County, Minnesota, for Taxes for the Year 1962.

Form 10 — MILLS-DAVIS CO., MINNEAPOLIS

* Indicate Type of Property: R-Residential, C-Commercial, I-Industrial, U-Utility, F-Farm, L-Lakeshore, T-Timber, M-Mineral

		Description of Property: In Whose Name Assessed	Subdivision	Sec. or Lot	Town or Block	Rng.	Number of Acres of Land: Acres	100ths	No. School District	Indicate Street Road Rural Vill. or No.	Agri. Non-Agri. Vac. or Imp.	Indicate Type of Property	True and Full Valuations: Land Exclusive of Structures and Improvements	Buildings and Other Structures	Machinery Permanently Attached to Real Estate	Total True and Full Value	Assessed Valuations: Rural: Homestead Up to $4,000 20%	Rural: Over $4,000 and Non-Homestead 33⅓%	All Other: Timber Land Class 3a 20%	All Other: Homestead Up to $4,000 25%	All Other: Over $4,000 and Non-Homestead 40%	All Other: Machinery Permanently Attached to Real Estate 33⅓%	All Other: Seasonal and Recreational Claims 33⅓%	Total Assessed Value	Total Assessed Value as Equalized by the Board of Review	Final Equalized Value	Remarks
													Dollars	Dollars	Dollars	Dollars	Dollars	Dollars	Dollars	Dollars	Dollars	Dollars	Dollars	Dollars	Dollars	Dollars	
	II			9	142	21			119																		
2																											
3		Robert M. + Hope E. Ebering	Part of Govt Lot 3 of G.N.R. Lying E.							no	no	L	122 / 75			122 / 75		37 / 25					25		37		
4																											
5		Elenay + Agnes Ericksen	Govt Lot 1 lying E. of H.Y.				4.42			22	yes	L	148 / 99	300 / 201		450 / 300		150 / 100					100		150		
6		R. E. + Rachael J. Krogstad	" " 3 W. of R.Y.							4	no	L	263 / 175			263 / 175	52 / 35						35		52		
7																											
8		R. E. + Rachael J. Krogstad	6.5 Acs. of Lots 3 + 4 S. + E. of Rondway				6.50			4	no	L	750 / 500	1425 / 950	2532 / 1688	4707 / 3138	48 / 32	364	demand in line below						356		
9		Verlyn D. + Dorothy C. Van Steenwyk	Part of Govt Lot 4 (3.1 Ac.)							4	yes	R	450 / 300	3825 / 2550		4275 / 2850	120	180	Only Dwelling from home to Farmer					180		180		
10		Jack A. Gleason	Part of Govt Lots 3 + 4				3			20	no	L	45 / 30	6183 / 4122		6633 / 4422		2211 / 1474					1474		2211		
11			NE¼ of SW¼																								
12		Charles E. + Charles R. Tometze, Jr.	NW¼ of SW¼				40			4	yes	T	600			600	120						120				
13		" "	SW¼ of SW¼ less Ry.				35			4	yes	T	140			140	28						28				
14		R. E. + Rachael J. Krogstad	Govt Lot 4 - W. of R.Y.				11.50			4	no	L	415 / 275			415 / 275	83 / 55						55		83		
15		Robert B. Kay + Robert A. Anderson	Part of Govt Lot 1 W. of H.Y.				6			20	no	L	150 / 100			150 / 100		51 / 34					34		51		
16		Charles E. + Charles R. Tometze, Jr.	Govt Lot 2 less Part E. of H.Y. + R.Y.				40			4	no	G	938 / 625	5307 - 3540 / 1435 - 2152		11059 / 736	618 / 412	2664 / 1764					2181		3272		
17		Jack A. + Judy E. Gleason	Part of Govt Lot 2 That Part of Govt Lot 2				07			4	no	L	60 / 40			60 / 40	12 / 8						8		12		
18		Robert M. + Hope E. Ebering	lying E. of R.Y. + H.Y. 321 less 3a				07			4	no	L	202 / 135			202 / 135		68 / 45					45		68		Paid Under Protest
19																											
20		Jack A. Gleason	That of Lots 3 + 4 E. of R.Y. + N. of Rondway				20			4	no	L	623 / 415	405 / 270		1028 / 685	206 / 137						137		206		
							166.86						3556 / 1427	14310 / 21357		17866 / 26286	1496 / 1919	3478 / 5565					4919		7484		

		Valuations by School Districts as Equalized by Department of Taxation: District No. 0 Rate 114 Mills	District No. 1 Rate 114 Mills	District No. Rate Mills	District No. Rate Mills	District No. Rate Mills	District No. Rate Mills	Tax Including State Homestead	State Tax on Non-Homestead 8.54 Mills	Special Taxes	Special Taxes	Total Taxes	Paid: When Paid Month Day Year	Number of Receipt	March Settlement 1963	June Settlement 1963	Penalty	November Settlement 1963	Penalty	Collections to First Monday in January 1964	Penalty	Delinquent on First Monday in January 1964	Total Delinquent Tax and Penalty	Remarks
		Dollars	Dollars	Dollars	Dollars	Dollars	Dollars	$ cts.	$ cts.	$ cts.	$ cts.	$ cts.			$ cts.	$ cts.	$ cts.	$ cts.	$ cts.	$ cts.	$ cts.	$ cts.	$ cts.	
1																								
2																								
3				37				978	32			1010	PAID IN FULL MAY 6 1963	8400		10.10								
4																								
5			150					3588	128			3716	1st HALF PAID OCT 3 1963	15766										
6				~~H 35~~	Rent			924				924	1st HALF PAID MAY 27 1963	12474		9.24								
				~~H 52~~	H 9123			1374				1374	Balance Paid OCT 17 1963	15444		687		237						
7																								
8				~~H 800~~	256 W			6764				6764	PAID IN FULL MAY 17 1963	12314		67.64								
				364				308.88	34.6			3204												
9	Check Rec'd 12/10/62			H 780				2061.0				2061.0												
								598	28.2			620	PAID IN FULL AUG 26 1963	12979										
													2nd HALF PAID OCT 9 1963	13355				2061.0	5.15					
10				2211				584.20	18.88			603.08	1st HALF PAID MAY 31 1963	12331		301.54		301.54						
11																								
12			~~H 120~~					2870				2870	PAID IN FULL MAY 27 1963	12460		287.0								
13			~~H 28~~					670				670	PAID IN FULL MAY - 1963			67.0								
14				~~H 55~~	Rent			1454				1454	1st HALF PAID MAY 27 1963	12848		107.7								
				~~H 83~~	H 9123			2194				2194	Balance Paid OCT 1 1963	13044				35.7						
15	LD FOR TAXES			51				1348	44			1392	PAID IN FULL APR 22 1963	11908		139.2								
16				~~H 618~~ 2664				8452	226.6			8871.8	PAID IN FULL MAY - 1963	11901		887.18								
17				~~H 12~~				318				318	2nd HALF PAID OCT 3 1963	20879										
													1st HALF PAID MAY 31 1963	13776		15.9		15.9						
18				68				1796	58			1854	PAID IN FULL MAY 31 1963	8400		185.4								Paid Under Protest
19																								
20				~~H 206~~				5442					2nd HALF PAID OCT 3 1963	20470										
				~~H 1771~~	~~H 1919~~			7726					1st HALF PAID	13776		272.1		272.1						
		~~H 148~~		5300	5565							20.1690												
		175																						
		323		7161	7484			196936										5696						

Real Estate

Sec. 4 Addition to Gumee Beach | Sunset Beach | Shingobee Island | Chippewa Point | Chippewa Point Addition | Pine Point Addition | Pine Point Addition Lot 1 Block 1

Assessment Roll and Tax List of Real Property in the Town of Sinnaber, Cass County, Minnesota, for Taxes for the Year 1962.

Form 5C Miller-Davis Co., Minneapolis

* Indicate Type of Property: R-Residential, C-Commercial, I-Industrial, U-Utility, F-Farm, L-Lakeshore, T-Timber, M-Mineral

	In Whose Name Assessed	Description of Property: Subdivision	Sec. or Lot	Town or Block	Rng.	Number of Acres of Land: Acres	.100ths	No. School District	Indicate Homestead Yes or No	Agri. or Resi. Yes or No	* Indicate Type of Property	True and Full Valuations: Land Exclusive of Structures and Improvements	Buildings and Other Structures	Machinery Permanently Attached to Real Estate	Total True and Full Value	Assessed Valuations: Rural: Homestead Up to $1,000 20%	Rural: Over $1,000 and Non-Homestead 33⅓%	All Other: Timber Land Class 3a 20%	All Other: Homestead Up to $4,000 25%	All Other: Over $4,000 and Non-Homestead 40%	All Other: Machinery Permanently Attached to Real Estate 33⅓%	All Other: Homestead and Non-Homestead Cabins 33⅓%	Total Assessed Value	Total Assessed Value as Equalized by the Board of Review	Final Equalized Value
						Acres	.100ths					Dollars	Dollars	Dollars	Dollars	Dollars	Dollars	Dollars	Dollars	Dollars	Dollars	Dollars	Dollars	Dollars	Dollars
1	Mr & Mrs L Peterson	Govt Lot 1	10	142	31	19		119	no	Ex	L	+500 426 / +500 284	550 / 367		976 / 651							326 / 217	217 / 217		326
2																									
3																									
4																									
5																									
6																									
7																									
8																									
9																									
10																									
11																									
12																									
13																									
14																									
15																									
16																									
17																									
18																									
19																									
20																									
						19						284 / 424	367 / 550		651 / 976							217 / 326	217 / 217		326

	Sold for Taxes	Valuations by School Districts as Equalized by Department of Taxation: District No. 119 Rate 23 Mills	District No. ___ Rate ___ Mills	District No. ___ Rate ___ Mills	District No. ___ Rate ___ Mills	District No. ___ Rate ___ Mills	Tax Including State Homestead	State Tax on Non-Homestead 8.54 Mills	Special Taxes	Special Taxes	Total Taxes	Paid: 2nd HALF PAID	1st HALF PAID	When Paid: Month Day Year OCT 31 1963 MAY 31 1963	Number of Receipt: 10498 9870	March Settlement 1961	June Settlement 1963	Penalty	November Settlement 1963	Penalty	Collections to First Monday in January 1964	Penalty	Delinquent on First Monday in January 1964	Total Delinquent Tax and Penalty	Remarks
		Dollars	Dollars	Dollars	Dollars	Dollars	$ cts.	$ cts.	$ cts.	$ cts.	$ cts.					$ cts.	$ cts.	$ cts.	$ cts.	$ cts.	$ cts.	$ cts.	$ cts.	$ cts.	
1		326					7.98	2.78			80.76		1		10498		40.38		40.38						Paid Under Protest
2													2		9870										
3													3												
4													4												
5													5												
6													6												
7													7												
8													8												
9													9												
10													10												
11													11												
12													12												
13													13												
14													14												
15													15												
16													16												
17													17												
18													18												
19													19												
20													20												
		326					7.98	2.78			80.76						40.38		40.38						

Real Estate

Clerk of Court
Gamo Beach
Addition to Gamo Beach
Cass County Beach
Shingobee Island
Cliffborne Point
Cass Lake Shores
Cass Lake Highway
Re-Ja-Ka-Bay

Assessment Roll and Tax List of Real Property in the Town of Shingobee

Form 5C HILLER-DAVIS CO., MINNEAPOLIS

* Indicate Type of Property: R-Residential, C-Commercial, I-Industrial, U-Utility, F-Farm, L-Lakeshore, T-Timber, M-Mineral

	IN WHOSE NAME ASSESSED	DESCRIPTION OF PROPERTY: SUBDIVISION	Sec. or Lot	Town or Blk.	Rng.	Number of Acres of Land (Acres 100ths)	No. School District	Indicate Homestead Yes No	Agri. or Homestead Rev. Yes No	* Indicate Type of Property	TRUE AND FULL VALUATIONS: LAND Exclusive of Structures and Improvements	BUILDINGS and Other Structures	MACHINERY Permanently Attached to Real Estate	TOTAL True and Full Value	ASSESSED VALUATIONS: RURAL Homestead Up to $4,000 20%	RURAL Over $4,000 and Non-Homestead 33⅓%	ALL OTHER Timber Land Class 3a 20%	ALL OTHER Homestead Up to $4,000 25%	ALL OTHER Over $4,000 and Non-Homestead 40%	ALL OTHER Machinery Permanently Attached to Real Estate 33⅓%	ALL OTHER Seasonal and Recreational Cabins 33⅓%	TOTAL ASSESSED VALUE	Total Assessed Value as Equalized by the Board of Review	FINAL EQUALIZED VALUE
						Acres 100ths					Dollars	Dollars	Dollars	Dollars	Dollars	Dollars	Dollars	Dollars	Dollars	Dollars	Dollars	Dollars	Dollars	Dollars
1			11	142	31		119																	
3	State of Minnesota	W½ of SW¼ of NE¼																						
4	Natalie C. Deane	½ ac of N½ of Govt Lot 2				50		no	no	L	76			76		26								
	"	N½ of Govt Lot 2 less									51			51		17								
5		PLATTED + less ½ AC.				26.63		no	no	L	450			450		150						17		26
											302			302		100						102		150
6		NE¼ of NW¼																						
7	Leonard Peterson	NW¼ of NW¼				40		no	yes	T	321			321		107						107		
8	Ethel L. Peterson	Govt Lot 1				38		no	no	L	572			572		191						191		
											381			381		127						127		191
9	State of Minnesota	N½ of SE¼ of NW¼																						
10	U. S. of America	S½ of SE¼ of NW¼																						
11																								
12																								
13																								
14																								
15																								
16																								
17																								
18																								
19																								
20																								
						40.13					1053			1053		351						351		474
											1419			1419		474								

	SOLD FOR TAXES	VALIDATIONS BY SCHOOL DISTRICTS AS EQUALIZED BY DEPARTMENT OF TAXATION: District No. Rate Mills	District No. Rate Mills	District No. Rate Mills	District No. Rate Mills	District No. Rate Mills	District No. Rate Mills	Tax including State Homestead Mills	State Tax on Non-Homestead 4.5 Mills	SPECIAL TAXES	SPECIAL TAXES	TOTAL TAXES	PAID	WHEN PAID	Number of Receipt	March Settlement 1963	June Settlement 1963	Penalty	November Settlement 1963	Penalty	Collections to First Monday in January 1964	Penalty	Delinquent on First Monday in January 1964	Total Delinquent Tax and Penalty	REMARKS
		Dollars	Dollars	Dollars	Dollars	Dollars	Dollars	$ cts.	$ cts.	$ cts.	$ cts.	$ cts.		Month Day Year		$ cts.	$ cts.	$ cts.	$ cts.	$ cts.	$ cts.	$ cts.	$ cts.	$ cts.	
1																									
2																									
3																									
4					26			686	22			708	PAID IN FULL	APR 23 1963			708								
5					150			3964	128			4092	PAID IN FULL	APR 22 1963	1910		4092								
6																									
7		107						2560	92			2652	2nd HALF PAID	OCT 31 1962											
													1st HALF PAID	MAY 1 1963	9870		13.26		13.26					Paid Under Protest	
8					191			5046	164			5210	2nd HALF PAID	OCT 31 1962											
													1st HALF PAID	MAY 1 1963	20998		26.05		26.05					Paid Under Protest	
9																									
10																									
11																									
12																									
13																									
14																									
15																									
16																									
17																									
18																									
19																									
20																									
								2560																	
		107		367 =	474			9600	306			12667					8701		3950						
								12256																	

Assessment Roll and Tax List of Real Property in the Town of Lincoln

Form 5 COMPTIER-Bates Co., MINNEAPOLIS

* Indicate Type of Property: R-Residential, C-Commercial, I-Industrial, U-Utility, F-Farm, L-Lakeshore, T-Timber, M-Mineral

	Description of Property										True and Full Valuations				Assessed Valuations										
															Rural				All Other						
	In Whose Name Assessed		Subdivision	Sec. or Lot	Town or Rng.	Rng.	Number of Acres of Land	No. School District	Indicate Homestead Yes or No	Agr. or Non-Agr. Yes or No	Indicate Type of Property	Land Exclusive of Structures and Improvements	Buildings and Other Structures	Machinery Permanently Attached to Real Estate	Total True and Full Value	Homestead Up to $4,000 20%	Over $4,000 and Non-Homestead 33⅓%	Timber Land Class 5a 20%	Homestead Up to $4,000 25%	Over $4,000 and Non-Homestead 40%	Machinery Permanently Attached to Real Estate 33⅓%	Seasonal and Recreational Cabins 33⅓%	Total Assessed Value	Total Assessed Value as Equalized by the Board of Review	Final Equalized Value
							Acres 100ths					Dollars	Dollars	Dollars	Dollars	Dollars	Dollars	Dollars	Dollars	Dollars	Dollars	Dollars	Dollars	Dollars	Dollars
		1	NE¼ of NE¼	12	142	31		119																	
State of Minnesota		2	W½ of NW¼ of NE¼																						
		3	E½ of SW¼ of NE¼																						
		4	SE¼ of NE¼																						
Little Giant, Inc.		5	Govt Lot 6				25.25		no	yes	T	214			214		73						73		
		6	NE¼ of NW¼																						
		7	NW¼ of NW¼																						
Wheeler Lumber Bridge + Supply Co.		8	Govt Lot 4				~~36~~					MINNESOTA TREE GROWTH													
U. S. of America (formerly Indian Land)		9	SW¼ of NW¼																						
		10	SE¼ of NW¼																						
		11	NE¼ of SW¼																						
U. S. of America		12	N½ of NW¼ of SW¼																						
U. S. of America		13	SW¼ of SW¼																						
		14	SE¼ of SW¼																						
		15																							
		16	NE¼ of SE¼																						
State of Minnesota		17	Govt Lot 3																						
Herbert A. Noetzel		18	Govt Lot 8 less 2.5 ac. Cemetery				10		no	yes	T	180			180		60						60		
"	"	19	3.5 ac. of Govt Lot 8				3		no	yes	T	45			45		15						15		
		20	SE¼ of SE¼				~~8~~																		
							48.25					444			444		148						148		

Cass County, Minnesota, for Taxes for the Year 1962.

	Sold for Taxes	Valuations by School Districts as Equalized by Department of Taxation					Tax Including State Homestead Mills	State Tax on Non-Homestead 8.54 Mills	Special Taxes	Special Taxes	Total Taxes		Paid	When Paid	Number of Receipt	March Settlement 1963	June Settlement 1963	Penalty	November Settlement 1963	Penalty	Collections in First Monday in January 1964	Penalty	Delinquent on First Monday in January 1964	Total Delinquent Tax and Penalty	Remarks
		District No. 119 Rate 238.74 Mills	District No. Rate Mills	District No. Rate Mills	District No. Rate Mills	District No. Rate Mills								Month Day Year											
	Dollars	Dollars	Dollars	Dollars	Dollars	Dollars	$ cts.	$ cts.	$ cts.	$ cts.	$ cts.					$ cts.	$ cts.	$ cts.	$ cts.	$ cts.	$ cts.	$ cts.	$ cts.	$ cts.	
1												1													
2												2													
3												3													
4												4													
5		73					17 46	62			18 08	5	PAID IN FULL	FEB 18 1963	20622		18 08								25.41
6												6													
7												7													
8												8													
9												9													12.33
10												10													
11												11													
12												12													
13												13													
14												14													
15												15													
16												16													
17												17													
18		60					14 36	52			14 88	18	PAID IN FULL	MAY 6 1963			14 88								
19		15					3 58	12			3 70	19	PAID IN FULL	MAY 6 1963	8420		3 70								12.23
20												20													
		148					35 40	126			36 66					18 08	18 58								

Assessment Roll and Tax List of Real Property in the Town of Shingobee

Form 5C—Miller-Davis Co., Minneapolis

* Indicate Type of Property: R-Residential, C-Commercial, I-Industrial, U-Utility, F-Farm, L-Lakeshore, T-Timber, M-Mineral

	In Whose Name Assessed	Description of Property: Subdivision	Sec. or Lot	Town or Block	Rng.	Number of Acres of Land: Acres	Number of Acres of Land: 100ths	No. School District	Indicate Homestead Yes No	Agri. or Resi. Rec. Yes No	* Indicate Type of Property	True and Full Valuations: Land Exclusive of Structures and Improvements	Buildings and Other Structures	Machinery Permanently Attached to Real Estate	Total True and Full Value	Assessed Valuations: Rural: Homestead Up to $4,000 20%	Rural: Over $4,000 and Non-Homestead 33⅓%	All Other: Timber Land Class 3e 20%	All Other: Homestead Up to $4,000 25%	All Other: Over $4,000 and Non-Homestead 40%	All Other: Machinery Permanently Attached to Real Estate 33⅓%	All Other: Seasonal and Recreational Cabins 33⅓%	Total Assessed Value	Total Assessed Value as Equalized by the Board of Review	Final Equalized Value
						Acres	100ths					Dollars	Dollars	Dollars	Dollars	Dollars	Dollars	Dollars	Dollars	Dollars	Dollars	Dollars	Dollars	Dollars	Dollars
1	U. S. of America (In trust for Minn. Chippewa Tribe)	E½ of N.E¼ of N.E¼	13	142	31			119																	
2																									
3																									
4																									
5																									
6																									
7																									
8																									
9																									
10																									
11																									
12																									
13																									
14																									
15																									
16																									
17																									
18																									
19																									
20																									

Cass County, Minnesota, for Taxes for the Year 1962.

	Sold for Taxes	Valuations by School Districts as Equalized by Department of Taxation: District No. Rate Mills	District No. Rate Mills	District No. Rate Mills	District No. Rate Mills	District No. Rate Mills	District No. Rate Mills	Tax including State Homestead Mills	State Tax on Non-Homestead Mills	Special Taxes	Special Taxes	Total Taxes		Paid	When Paid	Number of Receipt	March Settlement 1963	June Settlement 1963	Penalty	November Settlement 1963	Penalty	Collections to First Monday in January 1964	Penalty	Delinquent on First Monday in January 1964	Total Delinquent Tax and Penalty	Remarks
		Dollars	Dollars	Dollars	Dollars	Dollars	Dollars	$ cts.	$ cts.	$ cts.	$ cts.	$ cts.			Month Day Year		$ cts.	$ cts.	$ cts.	$ cts.	$ cts.	$ cts.	$ cts.	$ cts.	$ cts.	
1													1													
2													2													
3													3													
4													4													
5													5													
6													6													
7													7													
8													8													
9													9													
10													10													
11													11													
12													12													
13													13													
14													14													
15													15													
16													16													
17													17													
18													18													
19													19													
20													20													

Assessment Roll and Tax List of Real Property in the Town of Pinewood

Form 5C Willson & Co., Minneapolis

* Indicate Type of Property: R-Residential, C-Commercial, I-Industrial, U-Utility, F-Farm, L-Lakeshore, T-Timber, M-Mineral

	In Whose Name Assessed	Description of Property: Subdivision	Sec. or Lot	Town or Block	Rng.	Number of Acres of Land: Acres	100ths	No. School District	Indicate Homestead Yes or No	Agri. or Rural Yes or No	* Indicate Type of Property	True and Full Valuations: Land Exclusive of Structures and Improvements (Dollars)	Buildings and Other Structures (Dollars)	Machinery Permanently Attached to Real Estate (Dollars)	Total True and Full Value (Dollars)	Assessed Valuations: Rural: Homestead Up to $4,000 20% (Dollars)	Rural: Over $4,000 and Non-Homestead 33⅓% (Dollars)	All Other: Timber Land Class 2a 20% (Dollars)	All Other: Homestead Up to $4,000 25% (Dollars)	All Other: Over $4,000 and Non-Homestead 40% (Dollars)	All Other: Permanently Attached to Real Estate 33⅓% (Dollars)	All Other: Seasonal and Recreational Cabins 33⅓% (Dollars)	Total Assessed Value (Dollars)	Total Assessed Value Equalized by the Board of Review (Dollars)	Final Equalized Value (Dollars)
1			15	142	31			119																	
2																									
3																									
4																									
5																									
6	Colebert L. & Jane Nye Andrus	Govt Lot				1.12		NOSR	L			77 / 51	10800 / 7200		10877 / 7251							3626 / 2417	2417		3626
7																									
8																									
9																									
10																									
11																									
12																									
13																									
14																									
15																									
16																									
17																									
18																									
19																									
20																									
						1.12						77 / 51	10800 / 7200		10877 / 7251							3626 / 2417	2417		3626

Cass County, Minnesota, for Taxes for the Year 1962.

	Sold for Taxes	Valuations by School Districts as Equalized by Department of Taxation: District No. 119 Rate 339.25 Mills (Dollars)	District No. ___ Rate ___ Mills (Dollars)	District No. ___ Rate ___ Mills (Dollars)	District No. ___ Rate ___ Mills (Dollars)	District No. ___ Rate ___ Mills (Dollars)	District No. ___ Rate ___ Mills (Dollars)	Tax Including State Homestead Mills ($ cts.)	State Tax on Non-Homestead 8.54 Mills ($ cts.)	Special Taxes ($ cts.)	Special Taxes ($ cts.)	Total Taxes ($ cts.)		Paid	When Paid: Month Day Year	Number of Receipt	March Settlement 1961 ($ cts.)	June Settlement 1961 ($ cts.)	Penalty ($ cts.)	November Settlement 1961 ($ cts.)	Penalty ($ cts.)	Collections to First Monday in January 1962 ($ cts.)	Penalty ($ cts.)	Delinquent on First Monday in January 1961 ($ cts.)	Total Delinquent Tax and Penalty ($ cts.)	Remarks
1													1													
2													2													
3													3													
4													4													
5													5													
6		3626						867.47	30.96			897.38	6	2nd HALF PAID	OCT 15 1963	18766										
7													7	1st HALF PAID	MAY 13 1963	17469		448.19		448.19						21861
8													8													
9													9													
10													10													
11													11													
12													12													
13													13													
14													14													
15													15													
16													16													
17													17													
18													18													
19													19													
20													20													
		3626						867.47	30.96			897.38						448.19		448.19						

Real Estate

Add Pg. for Gilmore Beach | Gilmore Beach | Shingobee Island | Chippewa Point | Chippewa Springs | Highway | Re-Ab-Ab-Sing

Assessment Roll and Tax List of Real Property in the Town of Pungoweep

Form 5C — BUREAU OF THE CENSUS, MINNEAPOLIS

* Indicate Type of Property: R-Residential, C-Commercial, I-Industrial, U-Utility, F-Farm, L-Lakeshore, T-Timber, M-Mineral

	IN WHOSE NAME ASSESSED	DESCRIPTION OF PROPERTY: SUBDIVISION	Sec. or Lot	Town or Blk.	Rng.	Number of Acres of Land (Acres 100ths)	No. School District	Indicate Homestead Yes or No	Agri. or Res. Yes or No	* Indicate Type of Property	TRUE AND FULL VALUATIONS: LAND Exclusive of Structures and Improvements (Dollars)	BUILDINGS and Other Structures (Dollars)	MACHINERY Permanently Attached to Real Estate (Dollars)	TOTAL True and Full Value (Dollars)	ASSESSED VALUATIONS: RURAL: Homestead Up to $4,000 20% (Dollars)	RURAL: Over $4,000 and Non-Homestead 33⅓% (Dollars)	ALL OTHER: Timber Land Class 3c 20% (Dollars)	ALL OTHER: Homestead Up to $4,000 25% (Dollars)	ALL OTHER: Over $4,000 and Non-Homestead 40% (Dollars)	ALL OTHER: MACHINERY Permanently Attached to Real Estate 33⅓% (Dollars)	ALL OTHER: Seasonal and Recreational Cabins 33⅓% (Dollars)	ALL OTHER: TOTAL ASSESSED VALUE (Dollars)	Total Assessed Value as Equalized by the Board of Review (Dollars)	FINAL EQUALIZED VALUE (Dollars)
1			16	142	31		119																	
2																								
3																								
4																								
5	Mary A. Ray	S. 450' of Govt Lot 1 - E. of Ry.				1.50		no	no	C	300	1431-2946		5326	636	716						901		1352
6	Bert + Louise Woodford	Govt Lot 1 less R.R.				26.93		no	yes	T	200	1920-3880		3551	424	477						901		
7	Leslie K. + Irene M. Gardness	Govt Lot 1 less 12 Acs.				12.00		no	yes	T	132			132		44						44		
8	State of Minnesota	NW¼ of NW¼				33.73		yes	yes	F	175			175	39							39		4
9	Bert + Louise Woodford	SW¼ of NW¼ Govt Lot 2 less R.R. + less Plat "Chippewa Point"				39		no	no	L	301			301		100						67		100
10											201			201		67								
11	John L. + Sophie Hanson	Govt Lot 3 less part E. of R.R. + less R.R. + Tr. Ry. (Part E. of R.R. Platted "Hansons Pt.")				39.15		yes	yes	T	390			390	78							78		
12	" " "	NW¼ of SW¼				33.61		yes	yes	F	240			240	48							48		
13	State of Minnesota	SW¼ of SW¼																						
14	John L. + Sophie Hanson	Govt Lot 4 less N. 150' E. of R.R. + less R.R. + Tr. H.X.				44.73		yes	yes	F	305			305	61							61		
15																								
16																								
17																								
18																								
19																								
20						209.46					1643	3371		5014	660	554						1239		1722
											1863	5016		6889	864	860								

	SOLD FOR TAXES	VALUATIONS BY SCHOOL DISTRICTS AS EQUALIZED BY DEPARTMENT OF TAXATION: District No. / Rate — Mills (Dollars)	District No. / Rate — Mills (Dollars)	District No. / Rate — Mills (Dollars)	District No. / Rate — Mills (Dollars)	District No. / Rate — Mills (Dollars)	Tax including State Homestead — Mills ($ cts.)	State Tax on Non-Homestead 8 Bt — Mills ($ cts.)	SPECIAL TAXES ($ cts.)	SPECIAL TAXES ($ cts.)	TOTAL TAXES ($ cts.)	PAID	WHEN PAID (Month Day Year)	Number of Receipt	March Settlement 1963 ($ cts.)	June Settlement 1963 ($ cts.)	Penalty ($ cts.)	November Settlement 1963 ($ cts.)	Penalty ($ cts.)	Collections to First Monday in January 1964 ($ cts.)	Penalty ($ cts.)	Delinquent on First Monday in January 1964 ($ cts.)	Total Delinquent Tax and Penalty ($ cts.)	REMARKS
1												1												
2												2												
3												3												
4												4												
5				#636 716			357 22	6 12			363 34	1st HALF PAID AUG 1 1962 / 2nd HALF PAID MAY 31 1963	17916 / 17948		181 67		181 67						2347
6		44					10 32	38			10 90	1st HALF PAID MAY 29 1963 / 2nd HALF PAID OCT 31 1963	17964 / 18087		5 45		5 45						2969
7		#39					9 32				9 32													
8												8												
9				100			26 42	86			27 28	1st HALF PAID MAY 29 1963 / 2nd HALF PAID OCT 31 1963	17964 / 18089		136 4		136 4						
10												10												
11		#78					15 66				15 66	1st HALF PAID / 2nd HALF PAID	17417 / 19299		9 33		9 33						21979
12		#48					11 48				11 48	1st HALF PAID MAY 31 1963 / 2nd HALF PAID OCT 29 1963	17417 / 19299		5 74		5 74						"
13												13												
14		#61					14 60				14 60	1st HALF PAID / 2nd HALF PAID	17417 / 19299		7 30		7 30						21979
15												15												
16												16												
17												17												
18												18												
19												19												
20		#226	#636 = #862				6 458					20												
		44	81 = 86					726			455 58													
		270	1452	17 22			448 22								228 13		228 13							

Lost Addition to Gunne Beach | Sunset Beach | Chippewa Point | Chippewa Point Addition | Springs | Holiday

Assessment Roll and Tax List of Real Property in the Town of Inkmesabe

Form 3C WILCER-DAVIS CO., MINNEAPOLIS

* Indicate Type of Property: R-Residential, C-Commercial, I-Industrial, U-Utility, F-Farm, L-Lakeshore, T-Timber, M-Mineral

		Description of Property								True and Full Valuations				Assessed Valuations										
														Rural				All Other						
In Whose Name Assessed		Subdivision	Sec. or Lot	Town or Rng. Block	Number of Acres of Land (Acres / 100ths)	No. School District	Indicate Homestead Yes or No	Agri. Homestead Rep. Yes or No	* Indicate Type of Property	Land Exclusive of Structures and Improvements	Buildings and Other Structures	Machinery Permanently Attached to Real Estate	Total True and Full Value	Homestead Up to $4,000 20%	Over $4,000 and Non-Homestead 33⅓%	Timber Land Class 3a 20%	Homestead Up to $4,000 25%	Over $4,000 and Non-Homestead 40%	Machinery Permanently Attached to Real Estate 33⅓%	Seasonal and Recreational Cabins 33⅓%	Total Assessed Value	Total Assessed Value as Equalized by the Board of Review	Final Equalized Value
										Dollars	Dollars	Dollars	Dollars	Dollars	Dollars	Dollars	Dollars	Dollars	Dollars	Dollars	Dollars	Dollars	Dollars	Dollars
Leslie K. & Irene M. Gardoners	1	NE¼ of NE¼	17	142 31	40	119	yes	yes	F	315	1740		2055	411								411		
Laurence H. Thompson, Genevieve Usher & Mary	2	NW¼ of NE¼			40		no	yes	F	261			261		87							87		
U. S. of America	3	SW¼ of NE¼																						
U. S. of America	4	SE¼ of NE¼																						
U. S. of America	5	S½ of NE¼ of NW¼																						
A. J. & Lydia Johnson	6	N½ of NE¼ of NW¼			20		no	yes	F	231			231		77							77		
U. S. of America	7	NW¼ of NW¼																						
U. S. of America	8	SW¼ of NW¼																						
U. S. of America	9	SE¼ of NW¼																						
	10																							
U. S. of America	11	NE¼ of SW¼																						
U. S. of America	12	NW¼ of SW¼																						
U. S. of America	13	SW¼ of SW¼																						
U. S. of America	14	SE¼ of SW¼																						
	15																							
State of Minnesota	16	NE¼ of SE¼																						
U. S. of America	17	NW¼ of SE¼																						
U. S. of America	18	SW¼ of SE¼																						
U. S. of America	19	SE¼ of SE¼																						
	20																							
					100					807	1740		2547	411	164							575		

	Sold for Taxes	Valuations by School Districts as Equalized by Department of Taxation						Tax Including State Homestead	State Tax on Non-Homestead 8.5 Mills	Special Taxes	Special Taxes	Total Taxes	Paid	When Paid			Number of Receipt	March Settlement 1963	June Settlement 1963	Penalty	November Settlement 1963	Penalty	Collections to First Monday in January 1964	Penalty	Delinquent on First Monday in January 1964	Total Delinquent Tax and Penalty	Remarks
		District No. 119 Rate ___ Mills	District No. ___ Rate ___ Mills	District No. ___ Rate ___ Mills	District No. ___ Rate ___ Mills	District No. ___ Rate ___ Mills	District No. ___ Rate ___ Mills							Month	Day	Year											
		Dollars	Dollars	Dollars	Dollars	Dollars	Dollars	$ cts.	$ cts.	$ cts.	$ cts.	$ cts.						$ cts.	$ cts.	$ cts.	$ cts.	$ cts.	$ cts.	$ cts.	$ cts.	$ cts.	
1		411						9832				9832															
2		87						2087	74			2156	2nd HALF PAID	OCT	31	1962	9732		10 78		10 78				98 82	9108 45	1200
3																	30 23										34 90
4																											
5																											
6		77						1842	66			1908	2nd HALF PAID	OCT	31	1962	9733		9 54		9 54						21 91
7																	30 23										
8																											
9																											
10																											
11																											
12																											
13																											
14																											
15																											
16																											
17																											
18																											
19																											
20																											
		411						13756	140			13896							2033		2033				198 27		
		164																									
		575																									

Assessment Roll and Tax List of Real Property in the Town of Shingobee, Cass County, Minnesota, for Taxes for the Year 1962.

Form 5C—HALLER-DAVIS CO., MINNEAPOLIS

* Indicate Type of Property: R-Residential, C-Commercial, I-Industrial, U-Utility, F-Farm, L-Lakeshore, T-Timber, M-Mineral

	IN WHOSE NAME ASSESSED	DESCRIPTION OF PROPERTY: SUBDIVISION	Sec. or Lot	Town or Block	Rng.	Number of Acres of Land: Acres	100ths	No. School District	Indicate Homestead Yes or No	Agri. or Seas. Res. Yes or No	Indicate Type of Property*	TRUE AND FULL VALUATIONS: LAND Exclusive of Structures and Improvements	BUILDINGS and Other Structures	MACHINERY Permanently Attached to Real Estate	TOTAL True and Full Value	ASSESSED VALUATIONS: RURAL: Homestead Up to $4,000 20%	RURAL: Over $4,000 and Non-Homestead 33⅓%	ALL OTHER: Timber Land Class 3a 20%	ALL OTHER: Homestead Up to $4,000 25%	ALL OTHER: Over $4,000 and Non-Homestead 40%	ALL OTHER: MACHINERY Permanently Attached to Real Estate 33⅓%	ALL OTHER: Seasonal and Recreational Cabins 33⅓%	TOTAL ASSESSED VALUE	Total Assessed Value as Equalized by the Board of Review	FINAL EQUALIZED VALUE
												Dollars	Dollars	Dollars	Dollars	Dollars	Dollars	Dollars	Dollars	Dollars	Dollars	Dollars	Dollars	Dollars	Dollars
1	U. S. of America	NE¼ of NE¼	18	142	31			119																	
2	U. S. of America	NW¼ of NE¼																							
3	U. S. of America	SW¼ of NE¼																							
4	U. S. of America	SE¼ of NE¼																							
5																									
6	U. S. of America	NE¼ of NW¼																							
7	U. S. of America	Govt Lot 1																							
8	U. S. of America	" " 2																							
9	U. S. of America	SE¼ of NW¼																							
10																									
11	U. S. of America	NE¼ of SW¼																							
12	U. S. of America	Govt Lot 3																							
13	U. S. of America	" " 4																							
14	U. S. of America	SE¼ of SW¼																							
15																									
16	U. S. of America	NE¼ of SE¼																							
17	U. S. of America	NW¼ of SE¼																							
18	U. S. of America	SW¼ of SE¼																							
19	U. S. of America	SE¼ of SE¼																							
20																									

	SOLD FOR TAXES	VALUATIONS BY SCHOOL DISTRICTS AS EQUALIZED BY DEPARTMENT OF TAXATION: District No. ___ Rate ___ Mills	District No. ___ Rate ___ Mills	District No. ___ Rate ___ Mills	District No. ___ Rate ___ Mills	District No. ___ Rate ___ Mills	District No. ___ Rate ___ Mills	Tax including State Homestead ___ Mills	State Tax on Non-Homestead ___ Mills	SPECIAL TAXES	SPECIAL TAXES	TOTAL TAXES		PAID	WHEN PAID			Number of Receipt	March Settlement 1963	June Settlement 1963	Penalty	November Settlement 1963	Penalty	Collections to First Monday in January 1964	Penalty	Delinquent on First Monday in January 1964	Total Delinquent Tax and Penalty	REMARKS
		Dollars	Dollars	Dollars	Dollars	Dollars	Dollars	$ cts.	$ cts.	$ cts.	$ cts.	$ cts.			Month	Day	Year		$ cts.	$ cts.	$ cts.	$ cts.	$ cts.	$ cts.	$ cts.	$ cts.	$ cts.	
1													1															
2													2															
3													3															
4													4															
5													5															
6													6															
7													7															
8													8															
9													9															
10													10															
11													11															
12													12															
13													13															
14													14															
15													15															
16													16															
17													17															
18													18															
19													19															
20													20															

Assessment Roll and Tax List of Real Property in the Town of Shingobee

Form 5C—WILKIN-DUFOUR, MINNEAPOLIS

* Indicate Type of Property: R-Residential, C-Commercial, I-Industrial, U-Utility, F-Farm, L-Lakeshore, T-Timber, M-Mineral

	In Whose Name Assessed	Description of Property: Subdivision	Sec. Lot	Town. Block	Rng.	Number of Acres of Land: Acres	100ths	No. School District	Indicate Homestead Yes or No	Agricultural Homestead Yes or No	* Indicate Type of Property	True and Full Valuations: Land Exclusive of Structures and Improvements	Buildings and Other Structures	Machinery Permanently Attached to Real Estate	Total True and Full Value	Assessed Valuations: Rural: Homesteads Up to $4,000 20%	Rural: Over $4,000 and Non-Homesteads 33⅓%	All Others: Timber Land Class 3a 20%	All Others: Homesteads Up to $4,000 25%	All Others: Over $4,000 and Non-Homesteads 40%	All Others: Machinery Permanently Attached to Real Estate 33⅓%	All Others: Seasonal and Recreational Unimp. 33⅓%	Total Assessed Value	Total Assessed Value as Equalized by the Board of Review	Final Equalized Value
												Dollars	Dollars	Dollars	Dollars	Dollars	Dollars	Dollars	Dollars	Dollars	Dollars	Dollars	Dollars	Dollars	Dollars
	Loretta Hudson Brehm																								
1	" " "	NE¼ of NE¼	19	142	31	40		111	No	No	T	186			186		62						62		
2		NW¼ of NE¼				40			No	No	T	186			186		62						62		
3		SW¼ of NE¼				40			No	No	T	189			189		63						63		
4		SE¼ of NE¼				40			No	No	T	189			189		63						63		
5																									
6	U. S. of America	NE¼ of NW¼																							
7	State of Minnesota	Govt Lot 1																							
8	U. S. of America	" " 2																							
9	U. S. of America	SE¼ of NW¼																							
10																									
11	U. S. of America	NE¼ of SW¼																							
12	U. S. of America	Govt Lot 3																							
13	U. S. of America	" " 4																							
14	U. S. of America	SE¼ of SW¼																							
15																									
16	U. S. of America	NE¼ of SE¼																							
17	U. S. of America	NW¼ of SE¼																							
18	U. S. of America	SW¼ of SE¼																							
19	U. S. of America	SE¼ of SE¼																							
20																									
						160						750			756		250						250		

	Sold for Taxes	Valuations by School Districts as Equalized by Department of Taxation: District No. 119 Rate ___ Mills	District No. ___ Rate ___ Mills	District No. ___ Rate ___ Mills	District No. ___ Rate ___ Mills	Tax Including State Homestead Mills	State Tax on Non-Homestead 6.54 Mills	Special Taxes	Special Taxes	Total Taxes		Paid	When Paid Month Day Year	Number of Receipt	March Settlement 1963	June Settlement 1963	Penalty	November Settlement 1963	Penalty	Collections to First Monday in January 1964	Penalty	Delinquent on First Monday in January 1964	Total Delinquent Tax and Penalty	Remarks
		Dollars	Dollars	Dollars	Dollars	Dollars	$ cts.	$ cts.	$ cts.	$ cts.					$ cts.	$ cts.	$ cts.	$ cts.	$ cts.	$ cts.	$ cts.	$ cts.	$ cts.	
1	SOLD FOR TAXES	62				14 84	52			15 36	1	PAID IN FULL	AUG 26 1963											
2	SOLD FOR TAXES	62				14 84	52			15 36	2	PAID IN FULL	AUG 26 1963											
3	SOLD FOR TAXES	63				15 08	54			15 62	3	PAID IN FULL	AUG 26 1963	17994				61 96	1 55					
4	SOLD FOR TAXES	63				15 08	54			15 62	4	PAID IN FULL	AUG 26 1963											
5											5													
6											6													
7											7													
8											8													
9											9													
10											10													
11											11													
12											12													
13											13													
14											14													
15											15													
16											16													
17											17													
18											18													
19											19													
20											20													
		250				59 84	212			61 96								61 96						

Assessment Roll and Tax List of Real Property in the Towns of Shingobee

Form 50 — Miller Davis Co., Minneapolis

* Indicate Type of Property: R-Residential, C-Commercial, I-Industrial, U-Utility, F-Farm) L-Lakeshore, T-Timber, M-Mineral

Cass County, Minnesota, for Taxes for the Year 1962.

	In Whose Name Assessed	Description of Property: Subdivision	Sec. or Lot	Town or Rng.	Number of Acres of Land (Acres 100ths)	No. School District	Indicate Residence Homestead Yes or No	Agricultural Homestead Yes or No	* Indicate Type of Property	True and Full Valuations: Land Exclusive of Structures and Improvements (+50%)	Buildings and Other Structures (+50%)	Machinery Permanently Attached to Real Estate	Total True and Full Value	Assessed Valuations: Rural: Homestead Up to $4,000 20%	Rural: Over $4,000 and Non-Homestead 33⅓%	All Other: Timber Land Class 2c 20%	All Other: Homestead Up to $4,000 25%	All Other: Over $4,000 and Non-Homestead 40%	All Other: Machinery Permanently Attached to Real Estate 33⅓%	All Other: Seasonal and Recreational Cabins 33⅓%	Total Assessed Value	Total Assessed Value as Equalized by the Board of Review	Final Equalized Value
										Dollars	Dollars	Dollars	Dollars	Dollars	Dollars	Dollars	Dollars	Dollars	Dollars	Dollars	Dollars	Dollars	Dollars
	U. S. of America					119																	
1		NE¼ of NE¼	20	142 31																			
2	Edward J. & Clara E. Kistner	NW¼ of NE¼			42.98		yes	yes	F	350	390		740	148							148		
3	U. S. of America	SW¼ of NE¼																					
4	U. S. of America	SE¼ of NE¼																					
5																							
6	Elaine Dilley	NE¼ of NW¼			37.62		no	yes	F	420	96		516		172						172		
7	U. S. of America	NW¼ of NW¼																					
8	U. S. of America	SW¼ of NW¼																					
9	Alice & Richard Sautbine	SE¼ of NW¼			39.42		yes	yes	R	285 170	398 265		683 455	136 91							91		136
10																							
11	Robert L. & Phyllis Elaine Wengel	NE¼ of SW¼			40.20		yes	yes	R	68 75	525 353		593 395	119 79							79		119
12	U. S. of America	NW¼ of SW¼																					
13	U. S. of America	SW¼ of SW¼																					
14	U. S. of America	SE¼ of SW¼																					
15																							
16	Claude B. & Lilliane Starr	NE¼ of SE¼			51.48		no	yes	T	200			200		100						100		
17	Robert L. & Phyllis Elaine Wengel	NW¼ of SE¼			47.69		yes	yes	T	235			235	47							47		
18	U. S. of America	SW¼ of SE¼																					
19	Claude B. & Lillian Starr	SE¼ of SE¼			50.42		no	yes	F	300			300		100						100		
20																							
					309.86					1840	1101		2941	345	372						828		822
										1958	1407		3367	450									

Cass County, Minnesota, for Taxes for the Year 1962.

	Sold for Taxes	Valuations by School Districts as Equalized by Department of Taxation: District No. 119 Rate ___ Mills	District No. ___ Rate ___ Mills	District No. ___ Rate ___ Mills	District No. ___ Rate ___ Mills	District No. ___ Rate ___ Mills	District No. ___ Rate ___ Mills	Tax including State Homestead ___ Mills	State Tax on Non-Homestead 6.54 Mills	Special Taxes	Special Taxes	Total Taxes		Paid	When Paid (Month Day Year)	Number of Receipt	March Settlement 1963	June Settlement 1963	Penalty	November Settlement 1963	Penalty	Collections to First Monday in January 1964	Penalty	Delinquent on First Monday in January 1964	Total Delinquent Tax and Penalty	Remarks
		Dollars	Dollars	Dollars	Dollars	Dollars	Dollars	$ cts.	$ cts.	$ cts.	$ cts.	$ cts.			Month Day Year		$ cts.	$ cts.	$ cts.	$ cts.	$ cts.	$ cts.	$ cts.	$ cts.	$ cts.	
1													1													
2		* 148						35 40				35 40	2	PAID IN FULL	MAY 1 1963	8295		35 40								17949
3													3													
4													4													
5													5													
6		172						41 14	1 46			42 60	6	1/2 HALF PAID	APR 29 1963	8131		21 30						21 30	42 43	802
7													7													
8													8													
9	SOLD FOR TAXES	* 136						32 54				32 54	9											32 54	32 54	19474
10													10													
11	SOLD FOR TAXES	* 119						28 46				28 46	11													
12													12													
13													13													
14													14													
15													15													
16		100						23 92	86			24 78	16	2/2 HALF PAID 1/2 HALF PAID	OCT 28 1963 MAY 8 1963	19143 19143		12 39		12 39						
17	SOLD FOR TAXES	* 47						11 24				11 24	17											11 24		
18													18													
19		100						23 92	86			24 78	19	2/2 HALF PAID 1/2 HALF PAID	OCT 28 1963 MAY 8 1963	19143 19143		12 39		12 39						24 803
20													20													
		* 450 37 827						196 67	3 18			199 80						51 48		49 78				98 54		

Assessment Roll and Tax List of Real Property in the Town of Shingobee

Form 5C - McLEAN-DAVIS CO., MINNEAPOLIS

* Indicate Type of Property: R-Residential, C-Commercial, I-Industrial, U-Utility, F-Farm, L-Lakeshore, T-Timber, M-Mineral

	IN WHOSE NAME ASSESSED		DESCRIPTION OF PROPERTY: SUBDIVISION	Sec. or Lot	Town or Block	Rng.	Number of Acres of Land (Acres 100ths)	No. School District	Indicate Homestead Yes or No	Agricultural Homestead Yes or No	* Indicate Type of Property	TRUE AND FULL VALUATIONS: LAND Exclusive of Structures and Improvements (+50%)	BUILDINGS and Other Structures (+50%)	MACHINERY Permanently Attached to Real Estate	TOTAL True and Full Value	ASSESSED VALUATIONS: RURAL: Homestead Up to $4,000 20%	RURAL: Over $4,000 and Non-Homestead 33⅓%	ALL OTHER: Timber Land Class 3a 20%	ALL OTHER: Homestead Up to $4,000 25%	ALL OTHER: Over $4,000 and Non-Homestead 40%	ALL OTHER: MACHINERY Permanently Attached to Real Estate 33⅓%	ALL OTHER: Seasonal and Recreational Cabins 33⅓%	TOTAL ASSESSED VALUE	Total Assessed Value as Equalized by the Board of Review	FINAL EQUALIZED VALUE
							Acres					Dollars	Dollars	Dollars	Dollars	Dollars	Dollars	Dollars	Dollars	Dollars	Dollars	Dollars	Dollars	Dollars	Dollars
1	Mahlon C. + Ruby B. Ziegler		Part of Govt Lot 1 lying N. + E. of R.R.				142.31	2018	119	yes	no	L	30	620		650	186									
2	Charley R. + Mary N. Livingston		" " " 2				39.50			no	yes	T	20	720		620	124							124		186
3	Raymond L. Lambkin		S½ of S½ of NE¼ less 150' x 300'				38.60			yes	yes	F	312			312		104						104		
4	John S. + Sophie Hanson		N½ of S½ of NE¼				40			yes	yes	F	400	605		1005	201							201		
5	" "									yes	yes	F	360	1805		2165	433							433		
			less STRIP 4 RDS				1			yes	yes	F	20			20	4							4		
6	Milton T. Bratrud		NE¼ of NW¼ WISC Along S. Side				39			no	no	R	585			585		195						130		145
7	John S. + Sophie Hanson		NW¼ of NW¼				40			yes	yes	T	390			390		130						46		
8	Milton T. Bratrud		SW¼ of NW¼				40			no	yes	T	230			230	46							80		
9	" "		SE¼ of NW¼				40			no	yes	T	240			240		80						80		
10	W. H. + Irma B. Mallory		S½ of NW¼ of S.E.¼				20			no	yes	T	360	144		504								112		168
										no	yes	T	240	96		336		112								
	U. S. of America	1	NE¼ of SW¼							yes	yes	T	201			201		67						67		
	U. S. of America	12	NW¼ of SW¼																							
	U. S. of America	13	SW¼ of SW¼																							
	U. S. of America	14	SE¼ of SW¼																							
15	Alfred N. + Edna N. Oberley		NE¼ of SE¼ less N. 1036'				8.60			yes	yes	T	120			120	24							24		
16	A. N. + Edna Oberley		N. 1036' of NE¼ of SE¼				31.40			yes	yes	F	250	1375		1625	325							325		
17	Alfred N. + Edna N. Oberley		N½ of NW¼ of SE¼				20			yes	yes	T	160			160	32							32		
18	Village of Walker		N½ of SW¼ of SE¼				20																			
19	Verdie A. + Helen F. Paulson		"RENMBER" less N. 532'				35			no	yes	F	350	1618		1968		656						656		
20	Harold H. + Gretchen A. Arser		W. 100' of E. 975' of Govt Lot 1 E. of N. of R.R.							no	no	L	140			180		60						40		60
													120			620		40								
							488.29						6444												
													3376	5910		9512	1189	1189								
													4068	6777		10245	1251	1330								2581

(CONT. NEXT PAGE)

	SOLD FOR TAXES	VALUATIONS BY SCHOOL DISTRICTS AS EQUALIZED BY DEPARTMENT OF TAXATION: District No. / Rate — Mills	District No. / Rate — Mills	District No. / Rate — Mills	District No. / Rate — Mills	District No. / Rate — Mills	Tax Including State Homestead — Mills	State Tax on Non-Homestead 6.84 Mills	SPECIAL TAXES	SPECIAL TAXES	TOTAL TAXES	PAID	WHEN PAID (Month Day Year)	Number of Receipt	March Settlement 1963	June Settlement 1963	Penalty	November Settlement 1963	Penalty	Collections to First Monday in January 1964	Penalty	Delinquent on First Monday in January 1964	Penalty	Total Delinquent Tax and Penalty	REMARKS
		Dollars	Dollars	Dollars	Dollars	Dollars	$ cts.	$ cts.	$ cts.	$ cts.	$ cts.				$ cts.	$ cts.	$ cts.	$ cts.	$ cts.	$ cts.	$ cts.	$ cts.	$ cts.	$ cts.	
1				186			49.14				49.14	1 PAID IN FULL	MAY 15 1963	5986		49.14									
2		104					24.88	88			25.76	2 PAID IN FULL	MAY 17 1963	11464		25.76									12341
3		201					48.08				48.08	3 PAID IN FULL	MAY 29 1963	11422		48.08									12123
4		433					103.58				103.58	1st HALF PAID	OCT 23 1963			51.79		51.79							12101
5		4					96				96	1st HALF PAID	MAY 31 1963	19268		.48		.48							12136
												2nd HALF PAID	OCT 23 1963	17417											
6	SOLD FOR TAXES			195			51.52	1.66			53.18	6 PAID IN FULL	MAY 17 1963	9464		53.18									Paid Under Protest
7		46					11.00				11.00	2nd HALF PAID	OCT 23 1963	17297											
												1st HALF PAID	MAY 31 1963	17417		.55		.55							
8	SOLD FOR TAXES	80					19.14	.68			19.82	3 PAID IN FULL	MAY 17 1963	9869		19.82									Paid Under Protest
9	SOLD FOR TAXES	168					40.18	1.44			41.62	9 PAID IN FULL	MAY 17 1963			41.62									Paid Under Protest
10		67					16.02	.58			16.60	10 PAID IN FULL	APR 2 1963	12344		16.60									10682
11												11													
12												12													
13												13													
14												14													
15		24					5.74				5.74	2nd HALF PAID	SEP 17 1963												
												1st HALF PAID	MAY 31 1963	19268											
16		325					77.74				77.74	1st HALF PAID	MAY 31 1963	17468		45.57		45.57							12124
												2nd HALF PAID	SEP 17 1963												
17		32					7.66				7.66	1st HALF PAID	MAY 31 1963												
18																									
19		656					156.92	5.60			162.52	1st HALF PAID	MAY 31 1963	13772		81.26									12164
												2nd HALF PAID	SEP 3 1963	19367											
20		40		60			15.66	.52			16.38	1st HALF PAID	MAY 31 1963	13265		8.19		8.19							12192
		1065		186	=	1251	511.90																		
		1075		256	=	1330	116.[illegible]	11.36			639.78					446.99		111.59				8.06			
		2140		441	=	2581	628.42																		

Assessment Roll and Tax List of Real Property in the Town of Shingobee

• Indicate Type of Property: R-Residential, C-Commercial, I-Industrial, U-Utility, F-Farm, L-Lakeshore, T-Timber, M-Mineral

Form 1 PRINTED BY DEVILBISS CO., MINNEAPOLIS

	IN WHOSE NAME ASSESSED	DESCRIPTION OF PROPERTY: SUBDIVISION	Sec. or Lot	Town or Block	Rng.	Number of Acres of Land: Acres	100ths	No. School District	Indicate Homestead Yes or No	Agricultural Homestead Yes or No	Indicate Type of Property	TRUE AND FULL VALUATIONS: LAND Exclusive of Structures and Improvements	BUILDINGS and Other Structures	MACHINERY Permanently Attached to Real Estate	TOTAL True and Full Value	ASSESSED VALUATIONS: RURAL: Homestead Up to $1,000 20%	Over $1,000 and Non-Homestead 33⅓%	ALL OTHER: Timber Land Class 3a 20%	Homestead Up to $4,000 25%	Over $4,000 and Non-Homestead 40%	MACHINERY Permanently Attached to Real Estate 33⅓%	Seasonal and Recreational Cabins 33⅓%	TOTAL ASSESSED VALUE	Total Assessed Value as Equalized by the Board of Review	FINAL EQUALIZED VALUE	REMARKS
												$ 2970	$ 7500													
1	Lewis A. + Nellie S. Beckers	S½ of SW¼ of SE¼ less inc. 3 Rds. Along E. line of	21	142	31	19		119	yes	yes	F	280	1320		1600	320							320			
2	L.A. Becker	SE of SW¼ of SE¼				1			no	yes	T	15			15		5						5			
3																										
4	John Larsson	All of Govt Lot 1 lying SW of RR				10			yes	yes	F	120			120	24							24			
5	Village of Walker	N.515.5' of E.1000 of SE¼ of SE¼ less N.515.5' of E.1000																								
6	C.B. + Vera F. Ayars	W.100 of E.675 of Govt Lot 1							yes	no	R	180	1808		1988	398							398			
7	E. Harold + Wilma J. Johnson	Part of Govt Lot 1 N. of RR							no	yes	R	120	1205		1325	265							265			
8	John A. + Vera L. Trimmell	Part of " " 1 N. of RR							no	yes	R	150	2375		2525						825		825			
9	Earl E. + Dorothy E. Walters	Part of " " 1 N. of RR							no	yes	R	100	1271		1371						685		685			
10	Village of Walker	N.515.5' of E.1000 of SE¼ of SE¼ - CEMETERY							yes	no	R	180	2378		2558	511					457		457			
												120	1285		1705	341							341		511	
11	Harold S. + Gretchen A. Ausse	W.100 of E.775 E. of N. of RR of Govt Lot 1							no	no	L	180	2133		2313		772								772	
12												120	1422		1542		514						514			
13																										
14	Wendelin F. + Agnes C. Andert	S.100 of N.760' of W.300' of SE¼ of NE¼ of Lot 1				70			yes	no	R	105	1238		1343	268							174		268	
15	" " "					70			yes	yes	T	70	825		895	179							179			
16		50'x100' of S½ of SE¼ of NE¼							yes	yes	T	50			50	10							10			
17																										
18																										
19																										
20	Earl E. + Dorothy E. Walters	W.100 of E.575' of Govt Lot 1 N. of RR							no	no	L	180			180		60								60	
												120			120		40						40			
						2160						4216	9177		10393	1139	566									
												15592	13107		14699	1437	837				1007	2176			3878	
																1551					1510					

	SOLD FOR TAXES	VALIDATIONS BY SCHOOL DISTRICTS AS EQUALIZED BY DEPARTMENT OF TAXATION: District No. / Rate — Mills / Dollars	District No. / Rate — Mills / Dollars	District No. / Rate — Mills / Dollars	District No. / Rate — Mills / Dollars	Tax Including State Homestead — Mills	State Tax on Non-Homestead 8.54	SPECIAL TAXES	SPECIAL TAXES	TOTAL TAXES	PAID	WHEN PAID (Month Day Year)	Number of Receipt	March Settlement 1963	June Settlement 1963	Penalty	November Settlement 1963	Penalty	Collections to First Monday in January 1964	Penalty	Delinquent on First Monday in January 1964	Total Delinquent Tax and Penalty	REMARKS
		119																					
1	SOLD FOR TAXES	$ 320				7656				7656	Balance Paid	OCT 15 1963											
2	SOLD FOR TAXES	5				120	04			124	Balance Paid	MAY 31 1963											
3											Balance Paid	OCT 1 1963											
4		$ 24				574				574	1st HALF PAID	MAY 31 1963			287		287						
5											2nd HALF PAID	OCT 1 1963			287		287						
6			$ 398			10516				10516	PAID IN FULL	APR 26 1963			105.16								
7		825				197.36	704			2040	2nd HALF PAID	OCT 30 1963											
8		685				163.86	584			169.70	1st HALF PAID	MAY 31 1963			102.20		102.20						
9			$ 511			135.02				135.02	PAID IN FULL	APR 22 1963			169.70								
10											2nd HALF PAID	SEP 20 1963											
11			772			203.98	660			210.58	1st HALF PAID	APR 22 1963			67.51		67.51						
12											2nd HALF PAID	SEP 30 1963											
13											1st HALF PAID	MAY 31 1963			105.29		105.29						
14			$ 268			70.82				70.82	2nd HALF PAID	OCT 2 1963											
15		$ 10				2.40				2.40	1st HALF PAID	MAY 6 1963			36.61		36.61						
16											2nd HALF PAID	OCT 2 1963											
17											1st HALF PAID	MAY 6 1963											
18																							
19																							
20			60			15.86	52			16.38	2nd HALF PAID	SEP 30 1963											
		$ 364	$ 1197 = $ 1561			447.12					1st HALF PAID	APR 26 1963			8.19		8.19						
		1515	832 = 2347			1746	2024			998.00													
		1869	2007 = 3878			977.96									636.47		361.53						

Assessment Roll and Tax List of Real Property in the Town of Shingobee, Cass County, Minnesota, for Taxes for the Year 1962.

Form 5C HILLSBAY-PCO, MINNEAPOLIS

* Indicate Type of Property: R-Residential, C-Commercial, I-Industrial, U-Utility, F-Farm, L-Lakeshore, T-Timber, M-Mineral

	In Whose Name Assessed	Description of Property: Subdivision	Sec. or Lot	Town or Blk.	Rng.	Number of Acres of Land (Acres 100ths)	No. School District	Industrial	Agricultural	Lakeshore	Type*	True and Full Valuations: Exclusive of Buildings and Improvements	Buildings and Other Structures	Machinery Permanently Attached to Real Estate	Total True and Full Value	Assessed Valuations: Rural: Homestead Up to $4,000 20%	Rural: Over $4,000 and Non-Homestead 33⅓%	All Other: Timber Land Class 3a 20%	All Other: Homestead Up to $4,000 25%	All Other: Over $4,000 and Non-Homestead 40%	All Other: Machinery Permanently Attached to Real Estate 33⅓%	All Other: Seasonal and Recreational Cabins 33⅓%	Total Assessed Value	Total Assessed Value as Equalized by the Board of Review	Final Equalized Value	Sold for Taxes	Valuations by School Districts as Equalized by Department of Taxation	Tax Including State Homestead ___ Mills	State Tax on Non-Homestead ___ Mills	Special Taxes	Special Taxes	Total Taxes	Paid	When Paid	Number of Receipt	March Settlement 1963	June Settlement 1963	Penalty	November Settlement 1963	Penalty	Collections to First Monday in January 1964	Penalty	Delinquent on First Monday in January 1964	Penalty	Total Delinquent Tax and Penalty	Remarks
												Dollars	Dollars	Dollars	Dollars	Dollars	Dollars	Dollars	Dollars	Dollars	Dollars	Dollars	Dollars	Dollars	Dollars		Dollars	Dollars	Dollars	Dollars	Dollars	Dollars		Month Day Year		$ cts.	$ cts.	$ cts.	$ cts.	$ cts.	$ cts.	$ cts.	$ cts.	$ cts.		
	Augusta F. & Peter E. Palinsky																																														
1		Govt Lot 2 - W. of Ry.	22	142	31	21	119	yes	yes	F		120	1350		1470	294							294			#294		7034				7034	2nd HALF PAID	OCT 31 1963	20369											
2																																	1st HALF PAID	MAY 17 1963	17901		35117		35117							
3																																															
4																																															
5	Wesley M. & Margaret E. Freeman	3.38 Acs. of Govt Lot 1				3.38		no	no	R		180 / 120			180 / 120		60 / 40						40		60			1586	53			1638 23						8 19 / 1 19	32							15407
6																																															
7																																															
8																																															
9	Horacio & Kinkle, Adm. Estate of John E. Andrews	5 Acs. of Govt Lot 3 E. of C.N. RR & S. of M.+L. RR				5		no	yes	T		75			75		25						25					598	20			620	2nd HALF PAID	OCT 31 1963	20481											
10	← Peter E. & Beatrice Pardonek	10 Acs. of Govt Lot 3 S. of SRR Co. lot in M+L & 2 Acs. in Hall				4.65		no	no	R		225 / 150	1485 / 990		1710 / 1140		570 / 380						950		570			5060	486			5546	1st HALF PAID	MAY 1 1963	17413		3 10		3 10							01223
11	Community Church of Walker	Vacant Lot 3 Eng. Ry										Exempt																																			
12																																															
13	Robert L. & Jane Ray Andrews	Part of Govt Lot 1				3.506		no	yes	T		525			525		175						175					4486	150			4636	2nd HALF PAID	OCT 31 1963	19746											
14	Gardner / Lydia & Lorence	1 Ac. of " " 3 S. of SRR Co.				1		yes	no	R		90 / 60	1980 / 1320		2070 / 1380	414 / 276							276		414			10938				10938	2nd HALF PAID	OCT 31 1963	20493		21 68		21 68							01861
15	Lorence & Louisa Hoganstad	1 Ac. of " " 3 (less sold)						yes	no	R		180 / 120	1582 / 1055		1762 / 1175	352 / 235							235		352			9300				9300	1st HALF PAID	MAY 10 1963	12573		54 69		54 69							01922
16	Horace Dekings, Administrator of John E. Andrews Jr.	Govt Lot 2 - outside Village of Walker less Park W. of Ry.				21		no	no	R	R	990 / 651	2328 / 1552		2430 / 1953						976 / 651		651		976			23348	834			24182	PAID IN FULL	MAY 10 1963	2833		93 00		93 00							02282
17	" " " " " "	1 Ac. N. & E. of Ry. of Govt Lot 3				1		no	no	R	T	51			51		17						17					406	14			420	2nd HALF PAID	OCT 31 1963												20481
18	Stanford L. & Ida M. Andrews	1 Ac. of Govt Lot 3				1		no	no	C		180 / 120	2520 / 1680		2700 / 1800					1080 / 720			720		1080			28536	922			29458	1st HALF PAID	AUG 27 1963	19015		2 10		2 10							01 31
19	" " " " " "	2.5 Acs. of " " 3				2.50		no	no	C		225 / 150	1440 / 960		1665 / 1110		555 / 370						370		555			14664	474			15138	2nd HALF PAID	AUG 27 1963	17575		222 98		222 98							01 31
20		(Cont. Next Page)																															1st HALF PAID	MAY 1 1963												
						28.59						2903	12235		15138	1060	1981 / 1322			720 / 1080	651 / 976		4518		4518		#294 / 1193 / 1487	#766 = #1060 / 2265 = 3458 / 3031 = 4518				11861 0						4 37 63								

Assessment Roll and Tax List of Real Property in the Town of Shingobee

Form SC-Miller-Dave co. wide-Pub.

* Indicate Type of Property: R-Residential, C-Commercial, I-Industrial, U-Utility, F-Farm, L-Lakeshore, T-Timber, M-Mineral

	In Whose Name Assessed	Description of Property: Subdivision	Sec. or Lot	Town or Blk.	Number of Acres of Land (Acres / 100ths)	No. School District	Indicate Homestead Yes or No	Agricultural Yes or No	* Indicate Type of Property	True and Full Valuations: Land Exclusive of Structures and Improvements	Buildings and Other Structures	Machinery Permanently Attached to Real Estate	Total True and Full Value	Assessed Valuations: Rural: Homestead Up to $4,000 20%	Over $4,000 and Non-Homestead 33⅓%	All Other: Timber Land Class 3a 20%	Homestead Up to $4,000 25%	Over $4,000 and Non-Homestead 40%	Machinery Permanently Attached to Real Estate 33⅓%	Seasonal and Recreational Cabins 33⅓%	Total Assessed Value	Total Assessed Value as Equalized by the Board of Review	Final Equalized Value	Sold for Taxes	Valuations by School Districts as Equalized by Department of Taxation	Tax Including State Homestead Mills	State Tax on Non-Homestead 6.5 Mills	Special Taxes	Special Taxes	Total Taxes	Paid	When Paid	Number of Receipt	March Settlement 1961	June Settlement 1963	Penalty	November Settlement 1963	Penalty	Collections to First Monday in January 1964	Penalty	Delinquent on First Monday in January 1964	Total Delinquent Tax and Penalty	Remarks
1	Edward Howard Musil	About 3 Acs. of Govt Lot 3	22	142	3	119	no	no	R	180	297		477		159						159		159				4207	136			4343	1 PAID IN FULL	FEB 1 1963	1366											
2	Arthur L. & Aleda O. Larson	Part of Govt Lot 3 (less 4)			6.37		no	SR	R	180	414		594		106						106		159		198		4736	170			4906	2 PAID IN FULL	DEC 30 1963	1516						4906	392				12587
3	Forest Croff & Phyllis Newell	1.5 Acs. of " " 3			1.50		yes	no	R	120	276		396	228						132	132		148				6024				6024	2nd HALF PAID	OCT 1 9 1963	1877											20495
4	Roy & Dorothy Anderson	Part of " 3					no	no	L	150	990		1140	152							152		228									1st HALF PAID	MAY 27 1963	14961		3012		3012							21869
5	Dorothy L. Lois C. Hilling	175.5'x146.5'x175'x160' of Govt Lot 4			1.50		yes	no	R	27			27		26						26		26				686	22			708	4 PAID IN FULL	MAY 1 1963	13294		708									12334
6	Alfred H. & Edna N. Oberg	3 Acs. of Govt Lot 3 (26x20 Rds)			3		yes	yes	T	90	210		300	261							261		261				6896				6896	2nd HALF PAID	OCT 3 1 1963	20495											20495
7	Theresa L. Stumpf	1/2 Acs. of " " 3			13		yes	yes	T	45			45	9							9		9									1st HALF PAID	SEP 17 1963	13263											20495
8	Claud B. & Lillian Starr	Govt Lot 4 (SW¼ of SW¼) less 4			29		yes	yes	F	450	275		725	98							98		98				216				216	Paid	MAY 3 1 1963	17463		143		73							1012
9	Lorenzo & Virginia Adam Estate (Andrew Andrews)	About 1½ Ac. of Govt Lot 1 167'x160'x148'x97'			1.50		no	yes	T	75			75	25							25		25				2590				2590	7 PAID IN FULL	MAY 16 1963	11444		2590									10971
10	Eric & Pauline Hagen	SW¼ of SW¼ of Govt Lot 4			27		yes	no	R	150	945		1095	219							219		219				3852				3852	3 PAID IN FULL	MAY 2 1963	11967		9.26		19.26							3853
11	Dan & Nancy K. Bateman	150'x353' Part of Govt Lot 4			1.50		no	SR	R	150	480		630	146							146		219				591	22			620	2nd HALF PAID	OCT 3 1 1963	20495											20495
12	John P. & Alvena L. Hartman	N½ of ¼ Acs. of " " 1			2.25		yes	no	R	150	719		869	289							289		289				5786				5786	1st HALF PAID	MAY 3 1 1963	17412		3.10		3.10							20496
13	Clarence Vieters	S½ of ¼ Acs. of " " 1			2.25		yes	no	L	150	527		677	193							193		193				6914	246			7160	10 PAID IN FULL	APR 16 1963	6498		57.86									20496
14	Walter K. & Viola E. Worcester	Com. 355' N. of SW Cor. of Govt Lot 3 E. 200' - N. 330' along Cty Rd 10 W. 371' - W. 355' to W. line of Lot 3 & 4			1.50		yes	no	L	450	4155		4605	800							800		800				26474	172			26646	11 1st HALF PAID	MAY 3 1 1963	3801		35.80		35.80							20496
15							yes	no	L	300	2770		3070	674	202						202		202				2022	12 2nd HALF PAID	NOV 1 1963	11451											20496
16							yes	no	L	450	4550		5000	800							800		800				8000	337			8337	1st HALF PAID	MAY 3 1 1963	3771		133.23				133.23					20496
17							yes	no	L	300	2040		2340	668	337						1005		1005				30042	288			30330	13 PAID IN FULL	OCT 3 1 1963	20493				303.30	10.52						20496
18	Walter Community Hospital, Inc.	500' of SE¼ of SE¼					yes	no	R	88	1280		1368	268							268		402				10622				10622	2nd HALF PAID	SEP 3 0 1963	15497											20496
19	Village of Walker	8 Acs. of SE¼ of SE¼ (less 500')																														14 1st HALF PAID	MAR 1 1963	12443		53.11		53.11							12332
20	Leslie & Irene Hardwick	Part of Govt Lot 3					no	no	R	75	1892		1967		656						656						17332	560			17892	15													12335
21	County of Cass	3.67 Acs. of " " 4								50	1264		1314		437						437		656									16													12336
22																																17												
23																																18												
24																																19												
25	E. L. Rogers	Lot 3 of Govt Lot 3	1				no	no	T	60			60		20						20						528	18			546	20 Part Paid	MAY 1 7 1963	9948		2.23		2.23							22836
					54.67					2624	18049		14673	2257	664				326	3137	4674				198		44736	170			44906													
										2732	17890		20622	3301	886				487						5100		1460				1460													
																									6.87		7420				7420				48.38	4[illegible]		482.13		1[illegible]		178.92	

Valuations by School Districts as Equalized by Department of Taxation:

District No.	Rate Mills	Dollars	District No.	Rate Mills	Dollars	District No.	Rate Mills	Dollars	District No.	Rate Mills	Dollars	District No.	Rate Mills	Dollars
119	339.75		119			119	227.50							

Assessment Roll and Tax List of Real Property in the Town of Shingobee

(FORM 1-C—MILLER-DAVIS CO., MINNEAPOLIS)

* Indicate Type of Property: R-Residential, C-Commercial, I-Industrial, U-Utility, F-Farm, L-Lakeshore, T-Timber, M-Mineral

	IN WHOSE NAME ASSESSED	DESCRIPTION OF PROPERTY: SUBDIVISION	Sec. or Lot	Town or Block	Rng	Number of Acres of Land (Acres 000ths)		No. School District	Indicate Homestead by Yes or No	Agricultural Resc. Preserve Yes or No	* Indicate Type of Property	TRUE AND FULL VALUATIONS: LAND Exclusive of Structures Thereon (+500)	BUILDINGS and Other Structures (+500)	MACHINERY Permanently Attached to Real Estate	TOTAL True and Full Value	ASSESSED VALUATIONS: RURAL: Homestead Up to $4,000 20%	RURAL: Over $4,000 and Non-Homestead 33⅓%	ALL OTHER: Timber Land Class 3c 20%	ALL OTHER: Homestead Up to $4,000 25%	ALL OTHER: Over $4,000 and Non-Homestead 40%	ALL OTHER: Machinery Permanently Attached to Real Estate 33⅓%	ALL OTHER: Seasonal and Recreational Cabins 33⅓%	TOTAL ASSESSED VALUE	Total Assessed Value as Equalized by the Board of Review	FINAL EQUALIZED VALUE
												Dollars	Dollars	Dollars	Dollars	Dollars	Dollars	Dollars	Dollars	Dollars	Dollars	Dollars	Dollars	Dollars	Dollars
1	Sa Wold	Govt Lot 2 less PLATTED & less Sold & less PLAT	23	142	31	25.0		119	yes	yes	R	300 / 700	2078 / 1385		2378 / 1585	476 / 317								317	476
2	Frank + Dorcas Harrison	PART of Govt Lot 2							yes	no	R	150 / 450	2070 / 1380		2220 / 1830	444 / 276								276	444
3	Kenneth Willard + Agnes McCarthy	400 x 900' of " " 2				.83			no	no	R	150 / 100	1709 / 1139		1859 / 1239		619 / 413							413	619
4																									
5	Theodore Morgard	16' x 264' of Govt Lot 2 less PLATTED							no	yes	I	120			120					48				48	
6																									
7	Nels Ole Olson	100 x 160 RDS of Govt Lot 2 less PLATTED				1.			no	yes	R	180 / 120	90 / 60		270 / 180					108 / 72				72	108
8																									
9																									
10	Max Muskhatin	10 Acres of Govt Lot 2				1.80			yes	no	R	470 / 180	3270 / 2180		3740 / 2360	748 / 472								472	748
11																									
12	Edna + Sigurd Edward Ihne	PART of Govt Lot 2 (9.7 x 61.5)							no	no	R	185 / 123			185 / 123		62 / 41							41	62
13																									
14																									
15	Max + Mary M. Muskhatin	PART of Govt Lot 2							yes	no	R	150 / 100			150 / 100	30 / 20								20	30
16																									
17																									
18																									
19																									
20																									
						28.63						1043 / 1705	6141 / 9217		7139 / 10722	1105 / 1658	454 / 681			160 / 156				2475	

Cass County, Minnesota, for Taxes for the Year 1962.

	SOLD FOR TAXES	VALUATIONS BY SCHOOL DISTRICTS AS EQUALIZED BY DEPARTMENT OF TAXATION: District No. 119 Rate 39.94 Mills	District No. 119 Rate 39.94 Mills	District No. 116 Rate 26.22 Mills	District No. Rate Mills	District No. Rate Mills	District No. Rate Mills	Tax including State Homestead Mills	State Tax on Non-Homestead 8.54 Mills	SPECIAL TAXES	SPECIAL TAXES	TOTAL TAXES	PAID	WHEN PAID (Month Day Year)	Number of Receipt	March Settlement 1963	June Settlement 1963	Penalty	November Settlement 1963	Penalty	Collection to First Monday in January 1964	Penalty	Delinquent on First Monday in January 1964	Penalty	Total Delinquent Tax and Penalty	REMARKS
		Dollars	Dollars	Dollars	Dollars	Dollars	Dollars	$ cts.	$ cts.	$ cts.	$ cts.	$ cts.				$ cts.	$ cts.	$ cts.	$ cts.	$ cts.	$ cts.	$ cts.	$ cts.	$ cts.	$ cts.	
1		476						113 86				113 86	PAID IN FULL	APR 24 1963	7697		113 86									
2			444					117 32				117 32	PAID IN FULL	JAN 11 1963	43	117 32										110.70
3				619				162 56	52.8			168 84	PAID IN FULL	APR 24 1963	7699		168 84									04.1893
4																										
5		48						11 48	4.0			11 88	PAID IN FULL	MAY 17 1963	7963		11 88									1.8398
6																										
7	SOLD FOR TAXES	108						25 84	9.2			26 76	PAID IN FULL	MAY 24 1963	7963		26 76									1.296
8																										
9																										
10			708					187 06				187 06	2nd HALF PAID	OCT 30 1962	19597		93 53		93 53							
11													1st HALF PAID		1377											3.1937
12				62				16 38	5.2			16 90	PAID IN FULL	APR 24 1963	7697		16 90									1.0658
13																										
14																										
15			30					7 92				7 92	2nd HALF PAID	OCT 31 1962	19597		3 96		3 96							
													1st HALF PAID	MAY 31 1963	377											3.1937
16																										
17																										
18																										
19																										
20																										
		472 / 156 / 628	118 / 681 / 1063	= 476 / 837 / 1495	151 11 / 49 / 200			650 54								117 32	493 43		97 49							

Assessment Roll and Tax List of Real Property in the Town of Shingobee, Cass County, Minnesota, for Taxes for the Year 1962.

Form SC WILLIAMSON CO. ATHENS, OHIO

* Indicate Type of Property: R-Residential, C-Commercial, I-Industrial, U-Utility, F-Farm, L-Lakeshore, T-Timber, M-Mineral

	In Whose Name Assessed	Description of Property: Subdivision	Sec. or Lot	Town or Block	Rng.	Number of Acres of Land (Acres / 100ths)	No. School District	Indicate Homestead Yes or No	Agri. or Rec. Yes or No	Indicate Type of Property	True and Full Valuations: Land Exclusive of Structures and Improvements	Buildings and Other Structures	Machinery Permanently Attached to Real Estate	Total True and Full Value	Assessed Valuations: Rural: Homestead Up to $4,000 20%	Rural: Over $4,000 and Non-Homestead 33⅓%	All Other: Timber Land Class 3a 20%	All Other: Homestead Up to $4,000 25%	All Other: Over $4,000 and Non-Homestead 40%	All Other: Machinery Permanently Attached to Real Estate 33⅓%	All Other: Seasonal and Recreational Cabins 33⅓%	Total Assessed Value	Total Assessed Value as Equalized by the Board of Review	Final Equalized Value	Remarks
						Acres					Dollars	Dollars	Dollars	Dollars	Dollars	Dollars	Dollars	Dollars	Dollars	Dollars	Dollars	Dollars	Dollars	Dollars	
1	* Ethel L. Peterson	Sw of Govt Lot 5	24	142	31	25.50	119	no	no	L	563 / 375			563 / 375		188 / 125						188 / 125			
2																									
3																									
4																									
5	U. S. of America (In trust for Minn. Chippewa Tribe)	Govt Lot 7																							
6																									
7																									
8																									
9																									
10																									
11																									
12																									
13																									
14																									
15																									
16																									
17																									
18																									
19																									
20																									
						25.50					375 / 563			375 / 563		125 / 188						125 / 188			

Valuations by School Districts as Equalized by Department of Taxation: District No. 119 Rate 64 Mills; District No. ___ Rate ___ Mills; District No. ___ Rate ___ Mills; District No. ___ Rate ___ Mills

	Sold for Taxes	Tax Including State Homestead ___ Mills	State Tax on Non-Homestead 6.4 Mills	Special Taxes	Special Taxes	Total Taxes	Paid	When Paid (Month Day Year)	Number of Receipt	March Settlement 1963	June Settlement 1963	Penalty	November Settlement 1963	Penalty	Collections to First Monday in January 1964	Penalty	Delinquent on First Monday in January 1964	Total Delinquent Tax and Penalty	Remarks
	Dollars	Dollars	Dollars	Dollars	Dollars	Dollars				$ cts.	$ cts.	$ cts.	$ cts.	$ cts.	$ cts.	$ cts.	$ cts.	$ cts.	
1		188	49.68	1.60		51.28	2nd HALF PAID 1st HALF PAID	OCT 31 1963 MAY 31 1963	26497 / 9870		25.64		25.64						Paid Under Protest
2																			
3																			
4																			
5																			
6																			
7																			
8																			
9																			
10																			
11																			
12																			
13																			
14																			
15																			
16																			
17																			
18																			
19																			
20																			
		188	49.68	1.60		51.28					25.64		25.64						

Assessment Roll and Tax List of Real Property in the Town of Shingobee

Form SC MILLER-DIVIS-CO. MINNEAPOLIS

* Indicate Type of Property: R-Residential, C-Commercial, I-Industrial, U-Utility, F-Farm, L-Lakeshore, T-Timber, M-Mineral

	In Whose Name Assessed		Description of Property: Subdivision	Sec. or Lot	Town or Rng.	Block	Number of Acres of Land (Acres 100ths)	No. School District	Indicate Homestead Yes No	Agrt. or Resv. Yes No	* Indicate Type of Property	True and Full Valuations: Land Exclusive of Structures and Improvements	Buildings and Other Structures	Machinery Permanently Attached to Real Estate	Total True and Full Value	Assessed Valuations: Rural: Homestead Up to $4,000 20%	Rural: Over $4,000 and Non-Homestead 33⅓%	All Other: Timber Land Class 3a 20%	All Other: Homestead Up to $4,000 25%	All Other: Over $4,000 and Non-Homestead 40%	All Other: Machinery Permanently Attached to Real Estate 33⅓%	All Other: Seasonal and Recreational Cabins 33⅓%	Total Assessed Value	Total Assessed Value as Equalized by the Board of Review	Final Equalized Value
							Acres					Dollars	Dollars	Dollars	Dollars	Dollars	Dollars	Dollars	Dollars	Dollars	Dollars	Dollars	Dollars	Dollars	Dollars
1	Johan Otto Nauestvold & Maxwell Miller	1	Govt Lot 2	25	142	31	25.25	119	no	no	L	562 / 375			562 / 375		188 / 125						125		188
2			NW¼ of NE¼																						
3			SW¼ of ½ E½																						
4			SE¼ of NE¼																						
5	Ethel L. Peterson		Govt Lot 6				10.00		no	no	L	225 / 150			225 / 150		75 / 50						50		75
6			NE¼ of NW¼																						
7			NW¼ of NW¼																						
8			SW¼ of NW¼																						
9			SE¼ of NW¼																						
10																									
11	Johan Otto Nauestvold & Maxwell Miller		Govt Lot 3				16		no	no	L	360 / 240			360 / 240		120 / 80						80		120
12			NW¼ of SW¼																						
13			SW¼ of SW¼																						
14	Pearl Hinder		Govt Lot 7				19.60		no	no	L	285			285		95						95		
15																									
16	State of Minnesota		NE¼ of SE¼																						
17	Chris F. Kanesser		SE¼ of SE¼						yes	yes	T	225			225	45							45		
18	State of Minnesota		Govt Lot 4 less Plat of "Breezy Point"				46		no																
19	Chris F. Kanesser		" " 5 less Plat of "Breezy Pt." + less 5.8 acs.				34.00		yes	no	C	490 / 280	1059-1588 / 925-1388		3396 / 2264	340 / 241	529 / 353						594		891
20	Floyd L. & Marie B. Barnes		5.8 acs. of Govt Lot 5				5.80		no	no	L	302 / 201			302 / 201		101 / 67						67		101
							161.05					1754 / 2377	1984 / 2976		3740 / 5355	385.6 / 407	770 / 1068						1056		1615

	Sold for Taxes	Valuations by School Districts as Equalized by Department of Taxation: District No. ___ Rate ___ Mills	District No. 119 Rate ___ Mills	District No. 119 Rate ___ Mills	District No. ___ Rate ___ Mills	District No. ___ Rate ___ Mills	Tax Including State Homestead ___ Mills	State Tax on Non-Homestead 8.54 Mills	Special Taxes	Special Taxes	Total Taxes	Paid	When Paid (Month Day Year)	Number of Receipt	March Settlement 1963	June Settlement 1963	Penalty	November Settlement 1963	Penalty	Collections in First Monday in January 1964	Penalty	Delinquent on First Monday in January 1964	Total Delinquent Tax and Penalty	Remarks
		Dollars	Dollars	Dollars	Dollars	Dollars	$ cts.	$ cts.	$ cts.	$ cts.	$ cts.				$ cts.	$ cts.	$ cts.	$ cts.	$ cts.	$ cts.	$ cts.	$ cts.	$ cts.	
1				188			49.68	1.60			51.28	2nd HALF PAID 1st HALF PAID	NOV 19 1963 MAY 6 1963	21452 8501		25.64				25.64				
2																								
3																								
4																								
5				75			19.82	.64			20.46	2nd HALF PAID 1st HALF PAID	OCT 31 1963 MAY 3 1963	20495 8370		10.23		10.23						Paid Under Protest
6																								
7																								
8																								
9																								
10																								
11				120			31.70	1.02			32.72	1st HALF PAID 2nd HALF PAID	MAY 6 1963 NOV 19 1963	8501 21452		16.36				16.36				
12																								
13																								
14		95					22.72	.82			23.54	PAID IN FULL	MAY 7 1963	8768		23.54								
15																								
16																								
17		#45					10.76				10.76	2nd HALF PAID 1st HALF PAID	AUG 26 1963 MAY 27 1963	17991 2227		5.38		5.38						
18																								
19				#362 / 524			235.42	4.52			239.94	2nd HALF PAID 1st HALF PAID	AUG 26 1963 MAY 27 1963	17991 2227		119.97		119.97						
20	SOLD FOR TAXES			101			26.68	.86			27.54													
		#45		#362 =	#407		33.41																	
		45		1013 =	1108		1.13	9.46			#06.24													
		140		1375 =	1515		294.78									291.12		125.58		42.02		37.96		

Assessment Roll and Tax List of Real Property in the Town of Pimingobee

Cass County, Minnesota, for Taxes for the Year 1962.

FORM 3C WILLIAM BROS. PRINTING CO. MINNEAPOLIS

* Indicate Type of Property: R-Residential, C-Commercial, I-Industrial, U-Utility, F-Farm, L-Lakeshore, T-Timber, M-Mineral

	In Whose Name Assessed	Description of Property: Subdivision	Sec. or Lot	Town or Block	Rng.	Number of Acres of Land (Acres 100ths)	No. School District	Indicate homestead or No	Agri. or Rural Res. or No	Indicate type of Prop. or No	True and Full Valuations: Land Exclusive of Structures and Improvements	Buildings and Other Structures	Machinery Permanently Attached to Real Estate	Total True and Full Value	Assessed Valuations: Homestead Up to $4,000 20%	Rural: Over $4,000 and Non-Homestead 33⅓%	Timber Land Class 3e 20%	All Other: Homestead Up to $4,000 25%	Over $4,000 and Non-Homestead 40%	Machinery Permanently Attached to Real Estate 33⅓%	Seasonal and Recreational Cabins 33⅓%	Total Assessed Value	Total Assessed Value as Equalized by the Board of Review	Final Equalized Value
											+6070	+5970												
1	Russell + Ruby Ampel	N½ NE¼ of Govt Lot 4 - Less Part Platted in Pimingobee - Leave Fee Wide	26	142	31	1.70	119	yes	no	C	195	1650		1845	369									369
2	Julius O. + Minnie A. Johnson	All unpl. Portion of SW¼ of SW¼ lying W. of HY. + S. of a line drawn W. from the S¼ Point of Lot 14 - Smokey Point				8.70		yes	no	R	110	1100		1210	242							246		447
3											240	1495		2235	447									
4	Henry W. + Arvilla Luehr	Part of Govt Lot 1 - E. of HY.	9			.50		yes	no	R	160	1330		1490	298							298		298
5	Anton + Ellen Doehring	Part of Govt Lot 3	10					yes	no	R	113	1292		1405	280									280
6	Arrow Motel Co.	Approx. 100 x 300' of Govt Lot 3 lying between R.W. + Leech Lake						no	no	L	75	860		935	187							187		187
											168	893		1061	216									
											125	595		720	144							144		144
7	Herman Fisher	Govt Lot 3 - less Part Sold						no	no	L	180	4041		4221		1407								1407
											120	2694		2814		938						938		
8	Harlan C. + Irene E. Glaave	115' of Govt Lot 4						no	no	T	51			51		17						17		17
9	Robert J. + Dorothy J. Kucker	Part of Govt Lot 4						yes	no	R	150	1980		2130	426									426
											120	1320		1440	284							284		
10	Howard J. + Ione Fairbrother	Tract on S. 150' along W. side of HY. 371 of Govt Lot 4 less Ruhnke Tract						yes	no	R	135	2506		2641	528									528
											80	1680		1760	352							352		
11	Harlan C. + Irene E. Glaave	150' NW by - thence SW to W. line of Govt Lot 4 - thence S. 50' to SW Cor. of Govt Lot 4	1					yes	no	R	150	1965		2115		705								705
											120	1310		1410		470						470		
											113			113		38								38
											75			75		25						25		
12	Julius O. + Minnie A. Johnson	NW¼ of SW¼ less HY.	38					yes	no	T	275			275	55							55		
13	Floyd + Lucia H. Petrock	All unpl. Portion of SW¼ of SW¼ lying W. of HY. + S. of line drawn from the S¼ Point of Govt Lot 14 - Smokeys Point	20					yes	no	R	450			450	90									90
											300			300	60							60		
14																								
15	Herman Fisher	Govt Lot 4 - less Sold + less R.W.	4145					no	yes	T	60			60		20						20		
16	L.J. Savard	Govt Lot 2 - E. of HY. + S. of a line of Govt Lot 1 - E. of HY. + NE¼ of SE¼ less sold to Ripona + less R.W.	12					no	yes	R & L	210	195		405				135						
											140	130		270				70				90		125
17	Gus J. + Hattie L. Kiens	Govt Lot 2 - W. of HY. less 2.2 Ac.	36	80				yes	no	R	180			180	36									
											120			120	24							24		36
18	Fred + Pearl Christian	Part of Govt Lot 1 (Tract P)	1					no	no	T	45			45		15						15		
19	Gus J. + Hattie L. Kiens	Govt Lot 1 - W. of HY. less Tracts Desc. in Deed "A" thru "E" S. 775' of Govt Lot 4 lying between HY. 371 + R.W. + Twp. Rd.	30					yes	no	R	425	2263		2688	518									
											150	1575		1725	345							345		518
											75	1883		1958	391									
											50	1255		1305	261							261		391
	Clarence + Betty Fisher							yes	no	R														
						66.15					2151	12854		16005	3356	1486		135						
																		70				3631		5693
											3013	20783		23796		2202								

(Cont next page)

	Sold for Taxes	Valuations by School Districts as Equalized by Department of Taxation: District No. 119 Rate — Mills	District No. — Rate — Mills	District No. — Rate — Mills	District No. — Rate — Mills	Tax including State Homestead — Mills	State Tax on Non-Homestead 6.54 Mills	Special Taxes	Special Taxes	Total Taxes	Paid	When Paid (Month Day Year)	Number of Receipt	March Settlement 1963	June Settlement 1963	Penalty	November Settlement 1963	Penalty	Collections to First Monday in January 1964	Penalty	Delinquent to First Monday in January 1964	Total Delinquent Tax and Penalty	Remarks
		Dollars	Dollars	Dollars	Dollars	Dollars	$ cts.	$ cts.	$ cts.	$ cts.				$ cts.	$ cts.	$ cts.	$ cts.	$ cts.	$ cts.	$ cts.	$ cts.	$ cts.	
					26637																		
1				#369			9750			9750	1	PAID IN FULL MAY 1 1963	13079		9750								
2				#447			11810			11810	2	PAID IN FULL MAY 3 1 1963	17438		11810								
3											3	PAID IN FULL MAY 9 1963	8630										
4				#280			7398			7398	4				7398								
5				#216			5708			5708	5	PAID IN FULL DEC 1 8 1963	21471						5708	456			
6				1407			37176	1202		38378	6	1st HALF PAID MAY 2 8 1963 / 2nd HALF PAID OCT 2 8 1963	12046 / 19244		19189 / 19189		19189						
7				17			450	14		464	7	PAID IN FULL MAY 1 5 1963 / 2nd HALF PAID OCT 1 7 1963	8996 / 19244		464								
8				#426			11256			11256	8	1st HALF PAID MAY 3 1 1963 / 2nd HALF PAID OCT 1 1 1963	13792 / 19755		5628 / 5628		5628						
9				#528			13950			13950	9	1st HALF PAID APR 2 4 1963 / 2nd HALF PAID OCT 1 1 1963	13440 / 19755		6975 / 6975		6975						
10				705			18628	602		19230	10	PAID IN FULL MAY 3 1 1963	17439		19230								
11				38			1004	32		1036	11	2nd HALF PAID OCT 2 9 1963 / 1st HALF PAID MAY 3 1 1963	19390 / 13792		518 / 518		518						
12		#55					1316			1316	12	PAID IN FULL MAY 3 1 1963	17438		1316								
13				#90			2378			2378	13	2nd HALF PAID OCT 9 1963 / 1st HALF PAID MAY 3 1 1963	19 / 13793		1189		1189						
14											14												
15		20					478	18		496	15	PAID IN FULL MAY 1 5 1963	8996		496								
16	SOLD FOR TAXES	135					3230	116		3346	16	2nd HALF PAID OCT 3 1 1963	19766								3346	3346	
17				#36			952			952	17	1st HALF PAID MAY 3 1 1963	13793		476		476						
18				15			396	12		408	18	PAID IN FULL MAY 3 1 1963	9996		408								
19				#518			13686			13686	19	2nd HALF PAID OCT 3 1 1963 / 1st HALF PAID SEPT 1 7 1963	19766 / 13792		6843		6843						
20		#55		#391			10332			10332	20	2nd HALF PAID SEPT 1 7 1963 / 1st HALF PAID MAY 1 5 1963	13346 / 8997		5166		5166						
		155		#3301 =	#3856		56 24																
		210		218 =	2337	14	14 74	1 96		15718 94					9428 56		4598 84		5708		3346		
				548 =	6693		1498 98																

Assessment Roll and Tax List of Real Property in the Town of Shingobee

Form 3C HILLER-DAVIS CO., MINNEAPOLIS

* Indicate Type of Property: R-Residential, C-Commercial, I-Industrial, U-Utility, F-Farm, L-Lakeshore, T-Timber, M-Mineral

	IN WHOSE NAME ASSESSED	DESCRIPTION OF PROPERTY: SUBDIVISION	Sec. or Lot	Town or Block	Rng.	Number of Acres of Land (Acres / 100ths)	No. School District	Indicate Homestead Yes or No	Agr. or Nonagr. Homestead Yes or No	* Indicate Type of Property	TRUE AND FULL VALUATIONS: LAND Exclusive of Structures and Improvements (Dollars)	BUILDINGS and Other Structures (Dollars)	MACHINERY Permanently Attached to Real Estate (Dollars)	TOTAL True and Full Value (Dollars)	ASSESSED VALUATIONS: RURAL: Homestead Up to $4,000 20% (Dollars)	RURAL: Over $4,000 and Non-Homestead 33⅓% (Dollars)	ALL OTHER: Timber Land Class 3a 20% (Dollars)	ALL OTHER: Homestead Up to $4,000 25% (Dollars)	ALL OTHER: Over $4,000 and Non-Homestead 40% (Dollars)	ALL OTHER: Machinery Permanently Attached to Real Estate 33⅓% (Dollars)	ALL OTHER: Seasonal and Recreational Cabins 33⅓% (Dollars)	TOTAL ASSESSED VALUE (Dollars)	Total Assessed Value as Equalized by the Board of Review (Dollars)	FINAL EQUALIZED VALUE (Dollars)
	Harold Fisher	THAT PART of GOVT LOT 1 LYING E. of N.P. R.W.	26	142	31		119	no	no	L	153			153		51						34		51
	Alfred A. Meland	1 PART of GOVT LOT 1 (TRACTS D & E) 96 ACS.				96		no	no	T	75			75		25						25		
	Fred & Karl Christian	3 2.20 ACS. of GOVT LOT 2				2.20		no	no	C	225 / 150			225 / 150		75 / 50						50		75
	" " "	4 2.80 ACS. of GOVT LOT 1				2.80		no	no	R	225 / 150	1977 / 1318		2205 / 1470		735 / 490						490		735
	Henry & Edward Gladys & Ella La Musga	THAT PART of N½ 45 ACS. less sold of W.300 / 5 1000 ft. LOT 4 lying N.E. of H.E. less sold						no / no	no / no	C	225 / 150	924 - 1386 / 1232 - 2033		3444 / 2479	452 / 301	462 / 308						607		914
	Norma C. Humphrey	6 PART of GOVT LOT 4 lying N.E. of H.E.						no	no	T	60			60		20						20		
	R. E. Barton	7 PART of GOVT LOT 4						no	PR	T	75	450		525							175	175		
	William & Annes Elliott	8 PART of " " 3						yes	no	R	75 / 50			75 / 50	15 / 10							10		15
	Harold L. & Helen L. Mankenberg	9 PART of " " 3						no / no	no	L	180 / 120			180 / 120		60 / 40						40		60
	Samuel T. & Esther M. Ellenson	10 PART of " " 3						no / no	no	C	525 / 350	2070 - 3105 / 375 - 563		4223 / 2813	224 / 149	105 / 70						839		1254
	William & Annes K. Elliott	11 PART of " " 3						yes	no	R	185 / 123	310 / 310		623 / 615	185 / 123							123		185
		12																						
	Oscar H. & Katherine M. Larson	13 PART of GOVT LOT 3						yes	no	L	180 / 120	3315 / 2210		3495 / 2330	699 / 466							466		699
		14																						
	Henry & Gladys La Musga	15 PART of GOVT LOT 4						yes	no	L	75 / 50			75 / 50	15							10		15
	" " "	16 PART of " " 3						no	no	L	180 / 120			180 / 120		60 / 40						40		60
		17																						
	Monroe E. & Mary J. Lee	18 PART of GOVT LOT 3						yes	no	C	315 / 210	893 / 595		1208 / 805	241 / 161							161		241
	Richard F. & Michael J. Skumavc	19 PART of " " 3						no	PR	L	180 / 120	765 / 510		945 / 630							315 / 210	210		315
		20																						
						5.96					1979	11367		13346	1320	1497					235	3034		
											2864	15327		18191	1831	2523					470			4844

Cass County, Minnesota, for Taxes for the Year 1962.

	SOLD FOR TAXES	VALUATIONS BY SCHOOL DISTRICTS AS EQUALIZED BY DEPARTMENT OF TAXATION: District No. / Rate Mills / Dollars	District No. / Rate Mills / Dollars	District No. / Rate Mills / Dollars	Tax Including State Homestead Mills	State Tax on Non-Homestead 9.54 Mills	SPECIAL TAXES	SPECIAL TAXES	TOTAL TAXES	PAID	WHEN PAID (Month Day Year)	Number of Receipt	March Settlement 1963	June Settlement 1963	Penalty	November Settlement 1963	Penalty	Collections to First Monday in January 1964	Penalty	Delinquent on First Monday in January 1964	Total Delinquent Tax and Penalty	REMARKS
1		51			13.48	4.77			13.92	2nd HALF PAID	OCT 31 1963	13267		6.96		6.96						cancel 682.
2	SOLD FOR TAXES	25			6.60	2.38			6.82	1st HALF PAID	MAY 31 1963	13267										195.5
3		75			19.82	6.42			20.46	FORFEITED	9/23/63											2285
4		735			194.20	62.8			200.48	PAID IN FULL	MAY 31 1963			200.48								
5		#4521 / 4621			2415.6	39.4			2454.4	2nd HALF PAID / 1st HALF PAID	MAY 31 1963 / MAY 31 1963	9906 / 9907		122.72		122.72						15280
6		20			5.28	1.8			5.46	2nd HALF PAID / 1st HALF PAID	SEP 20 1963 / MAY 20 1963	18508 / 19423		2.73		2.73						16624
7	175				41.86	1.50			43.36	PAID IN FULL	MAY 30 1963	13003		43.36								12877
8		#15			3.96				3.96	2nd HALF PAID / 1st HALF PAID	OCT 30 1963 / MAY 29 1963	19499 / 13051				1.98						21943
9		60			15.86	5.2			16.38	PAID IN FULL	MAY 29 1963	19492		16.38								22270
10		#224 / 10355			332.66	8.84			341.50	PAID IN FULL	DEC 20 1963	19442	344.50									22278
11		#185			48.88				48.88	2nd HALF PAID / 1st HALF PAID	OCT 30 1963 / MAY 29 1963	19498 / 13051		24.44		24.44						21943
12																						
13		#641			184.68				184.68	2nd HALF PAID / 1st HALF PAID	OCT 1 1963 / MAY 7 1963	19688 / 13517		92.34		92.34						21344
14																						
15		#15			3.86				3.96	2nd HALF PAID / 1st HALF PAID	AUG 13 1963 / AUG 13 1963	178 / 179		1.98		1.98						8.91
16		60			15.86	5.2			16.38	2nd HALF PAID / 1st HALF PAID	MAY 1 1963 / MAY 1 1963	9765		8.19		8.19						
17																						
18		#241			63.68				63.68	PAID IN FULL	MAY 14 1963	9968		63.68								Paid under Protest
19	315				75.36	2.70			78.06	PAID IN FULL	APR 24 1963	8061		78.06								6683
20																						
		#1831 = #1831			117.22								344.50	483.76		266.34						6 Pillsbury Cutter
	490	2523 = 3013			115.42	2.58			1293.42													
		4354	4847		1267.64																	

Assessment Roll and Tax List of Real Property in the Town of Hesnaches

Form 3C—BELLER-DAVIS CO., MINNEAPOLIS

* Indicate Type of Property: R-Residential, C-Commercial, I-Industrial, U-Utility, F-Farm, L-Lakeshore, T-Timber, M-Mineral

In Whose Name Assessed		Description of Property: Subdivision	Sec. or Lot	Town or Block	Rng.	Number of Acres of Land (Acres 100ths)	No. School District	Indicate Homestead Yes or No	Agri. Homestead Yes or No	Indicate Type of Property	Tree and Full Valuations: Land Exclusive of Structures and Improvements (+50% +50%)	Buildings and Other Structures	Machinery Permanently Attached to Real Estate	Total True and Full Value	Assessed Valuations: Rural: Homestead Up to $4,000 20%	Rural: Over $4,000 and Non-Homestead 33⅓%	All Other: Timber Land Class 3a 20%	All Other: Homestead Up to $4,000 25%	All Other: Over $4,000 and Non-Homestead 40%	All Other: Machinery Permanently Attached to Real Estate 33⅓%	All Other: Seasonal and Recreational China 33⅓%	Total Assessed Value	Total Assessed Value as Equalized by the Board of Review	Final Equalized Value
						Acres					Dollars	Dollars	Dollars	Dollars	Dollars	Dollars	Dollars	Dollars	Dollars	Dollars	Dollars	Dollars	Dollars	Dollars
U. S. of America	1	NE¼ of NE¼	27	142	31		119																	
	2	NW¼ of NE¼																						
	3	SW¼ of NE¼																						
Village of Walker	4	SE¼ of NE¼																						
	5																							
Carter E. + Ruby S. Rausch	6	Part of Govt Lot 7 less 5 ac.						no	no	R	225			225		75								
											150			150		50						50		75
Helen Davis + Henry R. + Margaret Fluke	7	25 Rds. of " " 4 W. of Rd.				3.45		yes	no	R	150	2230		2380	474							316		474
											100	1480		1580	316									
Gerald E. + Dorothy A. Hall	8	25 Rds. of " " 4 E. of Rd.				3.45		yes	no	T	150			150	30							30		
Philip J. + Dorothy Catherine Jewell	9	Part of " " 1						no	no	R	60			60		20						20		
Robert U. + Charlotte L. Purdy											75	1215		1290	258									
											53	810		863	172							172		258
A. E. + E. W. Stanley	10	Part of " " 1						yes	no	R	98	2160		2258	451									
											65	1470		1535	301							301		451
Gerald E. + Dorothy A. Hall	12	E. 20 Rds. of Govt Lots 4 + 5 less 3 Acs.						no			873	7336		8209		1406								
	13	3 Acs. of Govt Lot 5 W. of Elwell Road + less .45 Acs.				17		yes	no	R	695	4884		5579	803	773						1243		2206
						2.55		yes	no	R	.35			.35	15									
											.53			.53	10							10		15
Minnesota Power + Light Co.	14	200 x 80 W. of Road of Govt Lot 5				.45		no	no	U	30	2890-2000	18000-16001	17920-18031		660				6667		9377	6640	
Village of Walker	15	NE¼ of SE¼												22131		710								
Carl E. + Nina Steadland	16	Govt Lot 7 less S. 400'				2.50		yes	yes	T	260			260	52							52		
" "	17	" " 6 less 1.2 Acs.				15.75		yes	no	C	425	2811-4217		6347	426	1466								
											459	970-1455		4231	284	937						1221		1832
Helen Davis + Henry R. + Margaret Fluke	18	SE¼ of SW¼ less 1 Ac.				19.50		yes	yes	M	285			285	57							57		
Carl E. + Nina Steadland	19	S. 400 of Govt Lot 7						yes	no	R	263	3960		4223	800									
Gerald E. + Elaine M. Fluke & int.											175	2640		2815	563	74						563		874
Michael J. + Janice C. Steadland & int.	20	1.2 Acs. of " " 6						no	no	L	90			90		30								
											60			60		20						20		30
(CONT NEXT PAGE)											2490	17423	18000	39913	2514	3330				6667		11511		
											1660	11615	16001	29276		1110				6667		10776		
											3329	24443	34000	45772	3363	3651								13014

Cass County, Minnesota, for Taxes for the Year 1962.

Sold for Taxes	Valuations by School Districts as Equalized by Department of Taxation: District No. Rate Mills	District No. Rate Mills	District No. Rate Mills	District No. Rate Mills	The Including State Homestead Mills	State Tax on Non-Homestead 8.54 Mills	Special Taxes	Special Taxes	Total Taxes		Paid	When Paid (Month Day Year)	Number of Receipt	March Settlement 1963	June Settlement 1963	Penalty	November Settlement 1963	Penalty	Collections to First Monday in January 1964	Penalty	Delinquent on First Monday in January 1964	Penalty	Total Delinquent Tax and Penalty	Remarks
	Dollars	Dollars	Dollars	Dollars	Dollars	Dollars	$ cts.	$ cts.	$ cts.					$ cts.	$ cts.	$ cts.	$ cts.	$ cts.	$ cts.	$ cts.	$ cts.	$ cts.	$ cts.	
										1														
										2														
										3														
										4														
										5														
		75		1982	64				2046	6	2nd HALF PAID OCT 1 1962 / 1st HALF PAID MAY 29 1962		46877 / 13838		10 23		10 28						21946
		# 474		12524					12524	7	PAID IN FULL MAY 3 1963		83999		125 24									
		# 30		792					792	8	1st HALF PAID MAY 6 1963 / 2nd HALF PAID AUG 27 1963		83917 / 18010		3 96		3 96							
		20		528	18				546	9	PAID IN FULL OCT 2 5 1963 / 2nd HALF PAID OCT 1 6 1963		19116 / 83695				5 46							
		# 258		6816					6816	10	1st HALF PAID MAY 1 1963 / 2nd HALF PAID OCT 28 1963		17757		3 408		3 408						21947	
		# 451		11916					11916	11	1st HALF PAID MAY 2 0 1963 / 2nd HALF PAID AUG 27 1963		12660 / 18010		5958		5958						20 4	
		# 803 / 1406		58286	12100				59486	12	1st HALF PAID MAY 6 1963		8367		297 43		297 43							
		# 15		396					396	13	PAID IN FULL MAY 3 1963		83991		3 96									
		6640		17542	5670				18112	14	2nd HALF PAID OCT 2 3 1962 / 1st HALF PAID MAY 31 1962		21357 / 15547		905 56		905 56						12002	
										15														
# 52		# 426 / 1406		1244					1244	16	PAID IN FULL APR 17 1963		6539		50 85 0									
				48406	1200				49606	17	PAID IN FULL APR 17 1963													
# 57				1364					1364	18	PAID IN FULL MAY 1 1963		83994		13 64									
		# 800 / 74		23092	64				23156	19	PAID IN FULL FEB 14 1963		83243	231 56										
		30		792	26				818	20	PAID IN FULL APR 24 1963		8046		8 18									
# 109		# 3254 = # 3363 / 96 = 72905		34872 / 1301 = 34580	8 74				35822					231 56	19 79 36		13 16 30							

Form 5C MILLER-DAVIS CO. MINNEAPOLIS

* Indicate Type of Property: R-Residential, C-Commercial, I-Industrial, U-Utility, F-Farm, L-Lakeshore, T-Timber, M-Mineral

Line	In Whose Name Assessed	Subdivision	Sec. or Lot	Town or Block	Rng.	Acres	No. School District	Homestead Yes or No	Agr. Yes or No	Type	Land (+50%)	Buildings (+50%)	Total True and Full Value	Homestead Up to $4,000 20%	Rural Over $4,000 and Non-Homestead 33⅓%	Total Assessed Value	Final Equalized Value
1			27	142	31		119										
6	Helen Davis + Henry R. Margaret Hacke	All of Govt Lot 5 except E. 20 Rods All of Govt Lot 4 except E. 45 Rds less 5 ac				31.50		no	yes	T	122 / 81		122 / 81		41 / 27	27	41
12	Paul D. Jewell	217' X 200' of Govt Lot 1				1		no	no	R	92 / 61	327 / 218	419 / 279		140 / 93	93	140
13	Phillip T. Sr. + Dorothy C. Jewell	S. 146.22' X E. 314.56 X N. 248.3' X S. 79.5' X W. 103.13 of Govt Lot 1				1		no	no	R	90 / 60		90 / 60		30 / 20	20	30
14	~~John C. + Helen M. Jewell~~ Irene Lanich	N. 135' of Govt Lot 1 lying + 8 eq E. of G.N. Ry.				1		no	no	R	90 / 60	180 / 120	270 / 180		90 / 60	60	90
15	Maurice M. + Ruth M. Halken	Part of Govt Lots 4 + 5						no	no	L	90 / 60	2133 / 1422	2223 / 1482		741 / 494	494	741
16	Clifford G. + Eleanor K. Swenson	Part of Govt Lot 4 (200' on Lake)						yes	no	R	90 / 60	4875 / 3250	4965 / 3310	800 / 662	322	662	1122
17	Carl E. + Nina Steadland	.83 Acs. of " " 5 / .14 Acs. of " " 4				.97		no	no	L	90 / 60		90 / 60		30 / 20	20	30
18	May + Martha Wilkes	Part of " " 4 + 5 less NE'ly 80'						no	no	L	90 / 60	1782 / 1188	1872 / 1248		624 / 416	416	624
19	Marvin E. + Erma E. Van Vickle	Part of " " 4 + 5						yes	no	L	75 / 50	1950 / 1300	2025 / 1350	405 / 270		270	405
20																	
Total						35.47					552 / 829	7498 / 11247	8050 / 12076	937 / 1205	1130 / 2018	2062	3223

Line	Sold for Taxes	District No. 119	District No. 117	Tax Including State Homestead	State Tax on Non-Homestead	Total Taxes	Paid / When Paid	No. of Receipt	March Settlement 1963	June Settlement 1963	Penalty	November Settlement 1963	Penalty
6		41		980	26	10 16	PAID IN FULL MAY 3 1963	834		10.16			
12			140	3700	120	38 20	PAID IN FULL JAN 17 1963	224	38 20				
13			30	792	26	8 18	PAID IN FULL OCT 25 1963	19116				8 18	29
14			90	2378	76	24 54	PAID IN FULL APR 22 1963	7901		24 54			
15	SOLD FOR TAXES		741	19578	632	202 10	PAID IN FULL FEB 28 1963	5713	202 10				
16			# 800 / 322	29646	274	299 20	2nd HALF PAID OCT 31 1963 / 1st HALF PAID MAY 31 1963	20449 / 13785		149 60		149 60	
17			30	792	26	8 18	PAID IN FULL FEB 1 1963	3243	8 18				
18			624	16488	532	170 20	2nd HALF PAID OCT 2 1963 / 1st HALF PAID MAY 23 1963	1588 / 11754		85 10		85 10	
19			# 405	10700		107 00	2nd HALF PAID OCT 31 1963 / 1st HALF PAID MAY 31 1963	20075 / 17684		53 50		53 50	
20													
Total		41	# 1205 = # 1205 / 1977 / 3182	980 / 840 74 / 850 54	17 22	867 76			248 48	322 90		296 38	

District No. 117: 2018 / 3223

Remarks (tabs): Sunrise Beach; Gume Beach; Shingobee Island; Chippewa Point; Springs; Ojibway; Na-Na-Ne-Bay

Assessment Roll and Tax List of Real Property in the Town of Pungo Lake

Form 4C—DILLON-DAVIS CO., MINNEAPOLIS

* Indicate Type of Property: R-Residential, C-Commercial, I-Industrial, U-Utility, F-Farm, L-Lakeshore, T-Timber, M-Mineral

	IN WHOSE NAME ASSESSED		DESCRIPTION OF PROPERTY: SUBDIVISION	Sec. or Lot	Town or Blk.	Rng.	Number of Acres	100ths	School District	Indicate Homestead	Agr. or Seas. Recr. Yes No	* Indicate Type of Property	TRUE AND FULL VALUATIONS: LAND Exclusive of Structures and Improvements	BUILDINGS and Other Structures	MACHINERY Permanently Attached to Real Estate	TOTAL True and Full Value	ASSESSED VALUATIONS: RURAL: Homestead Up to $8,000 20%	Over $8,000 and Non-Homestead 33⅓%	ALL OTHER: Timber Land Class 3a 20%	Homestead Up to $1,000 25%	Over $1,000 and Non-Homestead 40%	MACHINERY Permanently Attached to Real Estate 33⅓%	Seasonal and Recreational Cabins 33⅓%	TOTAL ASSESSED VALUE	Total Assessed Value as Equalized by the Board of Review	FINAL EQUALIZED VALUE	REMARKS
													+50%	+50%													
1	Mathilda C. Thomes	E½ of NE¼ of NE¼ of Section line th. N. less sold		28	142	31	7	65	119	no	no	R	150	417		567		189						189			
2	Henry H. + Dorothy P. Hagen	NW¼ of NE¼ less 2 ac.					25	38		yes	no	T	145	278		378		126						126			32.46 Abated
3	Cecelia Wallace	SW¼ of NE¼ less Hy. W. of Hy. No. 14					16	62		no	yes	F	150			150	29							29			
4	Louis + Ada Nordtum	Out Lot 1 less R.R. + less W. 50'					24	40		yes	no	R	327	1683		2010	402		50					50			
5	Henry H. + Dorothy Pearl Hagen	W½ of NE¼ of NE¼ less part N. of SRH + less Hy.					14	35		no	no	R	218	1122		1340	268							268	402		
	" " "												165	137		302		101						101			
													110	71		221		67						67	101		
6	½ ac. of NE¼ of NW¼							50		no	no	R	14			14		5						5			
													9			9		3						3			
	U. S. of America																										
7		NW¼ of NW¼																									
	Richard J. Kaylor	SW¼ of NW¼ less part S. of Hy.					20	72		yes	yes	T	224			220	44							44			
8	Curtis + Mildred Vogehell	less W. 125' + less sold																									
	Duane R. + Leo G. Fisher	All S. of St. Rd.					8	58		yes	yes	R	180	1388		1568	315							315			
9	Tony H. + Laura Olson	NE¼ of NW¼ less Tract											120	925		1045	209							209			
		All N. of Rd.											210	158		1793	358										
10		SE¼ of NW¼ less Hy.					7	25		yes	no	R	140	1255		1495	299							299	358		
	U. S. of America																										
11		NE¼ of SW¼																									
12	James L. Jr. + Carol Groth	NW¼ of SW¼ } Center line					23	70		yes	no	R	383	525		908	181							181			
		OLD SRH Sta.											205	350		605	121							121	181		
13	Raymond E. + Earl W. Stanley	SW¼ of SW¼					26	82		yes	yes	R	285			285	57							57			
													175			190	38							38	57		
14	U. S. of America	SE¼ of SW¼																									
15	James L. Jr. + Carol Groth	That part of SW¼ of NW¼ S. of Hy.					1	50		yes	yes	T	53			50	10							10			
16	Lillian I. Lains	Part of SW¼ of NW¼					4			yes	yes	R	75	1485		1560	312							312			
17	Christ A. + Ruby H. Millard	E. 200 of W. 300 of E½ of NE¼ of NE¼ lying N. of Centerline of Hy. Run in E. + W.								yes	no	R	50	990		1040	208							208	312		
													150	900		1050	210							210			
													100	600		700	140							140	210		
18	John Day	Part of E½ of NE¼ of NE¼ of Hy. S. of Centerline					7	70		yes	no	R	210	990		1200	240							240			
													140	660		800	160							160	240		
19	Henry H. + Dorothy Pearl Hagen	That part of W½ of NE¼ of NE¼ W. of SRH						8		yes	yes	F	65	1675		1740	348							348			
20	Richard J. Kaylor	All N. of Centerline of Hy. of NW¼ of SW¼					1	50		yes	yes	T	30			30	6							6			
													208	7746		7955	1820	2346						2166	2857		
													2809	10783		13592	2572	345									

CONT. NEXT PAGE

Cass County, Minnesota, for Taxes for the Year 1962.

	SOLD FOR TAXES	VALUATIONS BY SCHOOL DISTRICTS AS EQUALIZED BY DEPARTMENT OF TAXATION: District No. 119 Rate 234.74 Mills	District No. Rate Mills	District No. Rate Mills	District No. 119 Rate 234.74 Mills	District No. Rate Mills	District No. Rate Mills	Tax including State Homestead Mills	State Tax on Non-Homestead 8.54 Mills	SPECIAL TAXES	SPECIAL TAXES	TOTAL TAXES	PAID	WHEN PAID (Month Day Year)	Number of Receipt	March Settlement 1963	June Settlement 1963	Penalty	November Settlement 1963	Penalty	Collections to First Monday in January 1964	Penalty	Delinquent on First Monday in January 1964	Penalty	Total Delinquent Tax and Penalty	REMARKS
		Dollars	Dollars	Dollars	Dollars	Dollars	Dollars	$ cts.	$ cts.	$ cts.	$ cts.	$ cts.				$ cts.	$ cts.	$ cts.	$ cts.	$ cts.	$ cts.	$ cts.	$ cts.	$ cts.	$ cts.	
1				70	Abat	#9614	4774	1 60				1919	36 LEGAL PAID	FEB 28 1963	6948	25 78	Regular		26 66		6 25	6	1	6 31	54	32.46 Abated
2				#29			766					766	2 PAID IN FULL	MAY 29 1963	13039		7 66									
3	SOLD FOR TAXES	50					1196	42				1238	3										12 38	6	13 62	1955 Court Can. A.B.
4				#402			10622					10622	4 PAID IN FULL	MAY 6 1963	13386		106 22									
5				101			2668	86				2754	5 PAID IN FULL	MAY 29 1963	13039		27 54									
6				5			132	04				136	6 PAID IN FULL	MAY 29 1963	13039		1 36									
7													7													
8		#44					1052					1052	8 PAID IN FULL	APR 23 1963	7641		10 52									
9	SOLD FOR TAXES	#315					7536					7536	2nd HALF PAID 9 1st HALF PAID	OCT 31 1963 MAY 27 1963	19738 13039		37 68		37 68							
10				#358			9460					9460	10 PAID IN FULL	APR 23 1963	7645		94 60									
11													11													
12				#181			4782					4782	12 PAID IN FULL	JUN 14 1963	13645		47 82									
13		#57					1364					1364	13 PAID IN FULL	DEC 6 1963	21547						13 64	1 09				
14													14													
15		#10					240					240	15 PAID IN FULL	JUN 14 1963	13645		2 40									
16				#312			8244					8244	Balance Paid 1st Half Paid	OCT 31 1963 MAY 27 1963	19767 13039		41 84		41 00							
17				#210			5548					5548	1st HALF PAID 2nd HALF PAID	MAY 28 1963 OCT 31 1963	13386 19433		27 74		27 74							
18				#240			6342					6342	PAID IN FULL	APR 24 1963	7700		63 42									
19		#348					8324					8324	19 PAID IN FULL	MAY 29 1963	13039		83 24									
20		#6					144					144	20 PAID IN FULL	APR 23 1963	7641		1 44									
		#780		#1732 =	#2612		19806																			
		50		345 =	345		55	2194				737 08				25 78	553 00		1642		12 64		12 64			
		820		2027 =	2857		734 14																			

Assessment Roll and Tax List of Real Property in the Town of Shingobee, Cass County, Minnesota, for Taxes for the Year 1962.

Form 5C MILLER-DAVIS CO. MINNEAPOLIS

* Indicate Type of Property: R-Residential, C-Commercial, I-Industrial, U-Utility, F-Farm, L-Lakeshore, T-Timber, M-Mineral

	IN WHOSE NAME ASSESSED	DESCRIPTION OF PROPERTY: SUBDIVISION	Sec. or Lot	Town or Blog.	Rng.	Number of Acres of Land (Acres 100ths)	No.	Schoo District	Indi-cate Home-stead Yes or No	Agri. or Resd. Resv. Yes or No	* Indi-cate Type Prop-erty	TRUE AND FULL VALUATIONS 1-50 70 LAND Exclusive of Structures and Improvements	1-50 70 BUILDINGS and Other Structures	MACHINERY Permanently Attached to Real Estate	TOTAL True and Full Value	ASSESSED VALUATIONS: RURAL Homestead Up to $4,000 20%	RURAL Over $4,000 and Not Homestead 33⅓%	ALL OTHER Timber Under Class Ia 20%	ALL OTHER Homestead Up to $4,000 25%	ALL OTHER Over $4,000 And Not Homestead 40%	ALL OTHER MACHINERY Permanently Attached to Real Estate 33⅓%	ALL OTHER Seasonal and Recreational Cabins 33⅓%	TOTAL ASSESSED VALUE	Total Assessed Value as Equalized by the Board of Review	FINAL EQUALIZED VALUE
						Acres						Dollars	Dollars	Dollars	Dollars	Dollars	Dollars	Dollars	Dollars	Dollars	Dollars	Dollars	Dollars	Dollars	Dollars
1	Hans + Lilly Staff	1 3 ACS. of SW¼ of NE¼	28	142	31	3.00	119	4-70	70	R		45	720		765	153									
2	" " "	2 12 ACS. of NW¼ of NE¼				1.50		4-70	4-70	T		30	480		510	102							102		153
3	Frank + Lois I. Orton	.36 ACS. of NW¼ of NE¼ + 7.46 ACS. of SW¼ of NE¼ less sold				7.82		4-70	4-70	R		150	1385		1535	307							307		521
4																									
5	Roy + Agnes Mills	12 ACS. of NW¼ of SW¼ lying S. of ST. RD. * 80 W. of GREEN Road				1.60		4-70	4-70	F		30			30	6							6		
6	Nancy Jacobson	PARTS of NW¼ of NE¼ & SW¼ of NE¼				3.45		4-70	70	R		225	2288		2513	503							503		503
7	Henry H. + Dorothy Pearl Hagen	W. 30 of GOVT LOT 1						4-70	70	R		150	1525		1675	335							335		335
8												75			75	15							15		
9	Edwin Jr. + Inger Green	9 ACS. of BE¼ of NW¼ S. of Road				9.		4-70	70	R		50			50	10							10		15
10												135	315		450	90									
11	H. H. + Mary Burdick	W. 56 of E. 205' of that PART of BE¼ of NW¼ lying N. of HX.				1.		4-70	70	R		90	210		300	60							60		90
12	Harry H. Burdick	18 RODS X 135' of NE¼ of NW¼				1.		4-70	70	T		38	1230		1268	253							253		
13												25	820		845	169							169		252
14	Christ A. + Ruby H. Millard	W. 100 of E½ of NE¼ of NE¼ N. of Rd.						4-70	70	T		20			20	4							4		
15	A. E. Farnum	GOVT LOT 2 less 4½				12.95		70	70	R		75			75	15									
16	" "	" " 3				16.52		70	70	L		50			50	10							10		15
17	Cora M. Dickinson	N½ of NW¼ of SE¼				12.16		70	70	T		225	360		585		195						195		
18	A. J. Oberly	S½ of NW¼ of SE¼						70	70	T		150	240		390		130						130		195
19	Wiley T. + Gertrude A. Potter	W. 125 of all that PART of NW¼ of SW¼ N. of RD.				12.15		70	70	T		120			120		40						40		
20		W. 125 of THAT PART of SW¼ of NW¼ N. of Rd.						70	70	R		90			90		30						30		
												60			60		20						20		30
												1184	4360		5544	1039	353								
												1692	7291		8983	1566	385						1324		1951

VALUATIONS BY SCHOOL DISTRICTS AS EQUALIZED BY DEPARTMENT OF TAXATION

SOLD FOR TAXES	District No. 119 Rate 339.7 Mills Dollars	District No. 119 Rate 339.7 Mills Dollars	District No. 119 Rate 339.7 Mills Dollars	District No. Rate Mills Dollars	District No. Rate Mills Dollars	District No. Rate Mills Dollars	Tax Including State Homestead Mills $ cts.	State Tax on Non-Homestead 8.54 Mills $ cts.	SPECIAL TAXES $ cts.	SPECIAL TAXES $ cts.	TOTAL TAXES $ cts.	PAID	WHEN PAID Month Day Year	Number of Receipt	March Settlement 1963 $ cts.	June Settlement 1963 $ cts.	Penalty $ cts.	November Settlement 1963 $ cts.	Penalty $ cts.	Collections in First Monday in January 1964 $ cts.	Penalty $ cts.	Delinquent on First Monday in January 1964 $ cts.	Total Delinquent Tax and Penalty $ cts.	REMARKS
1																								
2			#153				40 47				40 42	1 PAID IN FULL	MAY 3 1963	8337		41 86								
3	#6						1 44				1 44	2 PAID IN FULL	MAY 3 1963											
4			#521				137 66				137 66	3 PAID IN FULL	APR 8 1963	7935		137 66								
5	#6						1 44				1 44	4 2nd HALF PAID 5 1st HALF PAID	OCT 3 1963 MAY 3 1963	7346 7342		72		72						
6			#503				132 90				132 90	6 2nd HALF PAID 1st HALF PAID	OCT 3 1963 MAY 3 1963	7412 7245		66 45		66 45						
7			#15				3 96				3 96	7 PAID IN FULL	MAY 29 1963	7039		3 96								
8																								
9			#90				23 78				23 78	9 PAID IN FULL	MAY 3 1963	7320		23 78								
10																								
11	SOLD FOR TAXES		#253				66 84				66 54	11 PAID IN FULL	3 0 1963											
12	SOLD FOR TAXES		#4				1 06				1 06	12 PAID IN FULL	3 0 1963					67 90	2 37					
13																								
14			#15				3 96				3 96	14 1st HALF PAID 2nd HALF PAID	MAY 28 1963 OCT 3 1963	12038 13631		1 98		1 98						
15			195				51 52	1 66			53 18	15 2nd HALF PAID 1st HALF PAID	OCT 2 1963 MAY 20 1963	13804 12450		37 50		37 50						
16			80				21 14	68			21 82	16 2nd HALF PAID 1st HALF PAID	OCT 2 1963 MAY 20 1963											
17	SOLD FOR TAXES	40					9 56	34			9 90	17												
18	SOLD FOR TAXES	40					9 56	34			9 90	18 PAID IN FULL	SEP 17 1963	13885				9 90	30					
19			30				7 92	26			8 18	PAID IN FULL	MAY 10 1963	11412		8 18								
20																								
	#12		#1554 =				#1566 00																	
	80		305 =				385	49 16		328	514 44					322 19		184 45						
	92		1859 =				1951	51 316																

Assessment Roll and Tax List of Real Property in the Town of Lincoln, Cass County, Minnesota, for Taxes for the Year 1962.

Form SC MILLER-DAVIS CO., MINNEAPOLIS

* Indicate Type of Property: R-Residential, C-Commercial, I-Industrial, U-Utility, F-Farm, L-Lakeshore, T-Timber, M-Mineral

	IN WHOSE NAME ASSESSED		DESCRIPTION OF PROPERTY: SUBDIVISION	Sec. or Lot	Town or Block	Number of Acres or Land Acres	100ths	No. School Districts	Indicate Homestead Yes or No	Agri. or Resg. Homestead Yes or No	* Indicate Type of Property	TRUE AND FULL VALUATIONS: LAND Exclusive of Structures and Improvements	BUILDINGS and Other Structures	MACHINERY Permanently Attached to Real Estate	TOTAL True and Full Value	ASSESSED VALUATIONS: RURAL: Homestead Up to $4,000 20%	Over $4,000 and Non-Homestead 33⅓%	ALL OTHER: Timber Land Class 3a 20%	Homestead Up to $4,000 25%	Over $4,000 and Non-Homestead 40%	MACHINERY Permanently Attached to Real Estate 33⅓%	Seasonal and Recreational Cabins 33⅓%	TOTAL ASSESSED VALUE	Total Assessed Value as Equalized by the Board of Review	FINAL EQUALIZED VALUE
												Dollars	Dollars	Dollars	Dollars	Dollars	Dollars	Dollars	Dollars	Dollars	Dollars	Dollars	Dollars	Dollars	Dollars
	U. S. of America	1	NE¼ of NE¼	29	142	31		119																	
	U. S. of America	2	NW¼ of NE¼																						
	Arthur Harold + Leonard Stephen Gruber	3	SW¼ of NE¼				30 90		yes	yes	F	235			235	47							47		
	Wiley F. + Gertrude A. Potter	4	SE¼ of NE¼				28 40		yes	yes	T	140			140	38							38		
	Leonard Gruber	5	SE¼ of NE¼ of NW¼				10		no	yes	T	99			99		33						33		
	U. S. of America	6	W½ of NE¼ of NW¼ + NE¼ of NE¼ of NW¼																						
	U. S. of America	7	NW¼ of NW¼																						
	U. S. of America	8	SW¼ of NW¼																						
	Arthur Harold + Leonard Stephen Gruber	9	SE¼ of NW¼				33 60		yes	yes	F	230			230	46							46		
		10																							
	Arthur Harold + Leonard Stephen Gruber	11	NE¼ of SW¼				34 50		yes	yes	F	310			310	62							62		
	U. S. of America	12	NW¼ of SW¼																						
	U. S. of America	13	SW¼ of SW¼																						
	Arthur Harold + Leonard Stephen Gruber	14	SE¼ of SW¼				34 30		yes	yes	F	235			235	47							47		
		15																							
	Roy + Agnes Miller	16	NE¼ of SE¼				28 70		yes	yes	F	145	570		715	143							143		
	Arthur Harold + Leonard Stephen Gruber	17	NW¼ of SE¼				32 20		yes	yes	F	235	2375		2610	522							522		
	" " " " "	18	SW¼ of SE¼				32 40		yes	yes	F	295			295	59							59		
	Roy + Agnes Miller	19	SE¼ of SE¼				29 10		yes	yes	F	230			230	46							46		
		20																							
							249 50					2204	2945		5149	1010	33						1043		

	SOLD FOR TAXES	VALUATIONS BY SCHOOL DISTRICTS AS EQUALIZED BY DEPARTMENT OF TAXATION: District No. Rate Mills	District No. Rate Mills	District No. Rate Mills	District No. Rate Mills	District No. Rate Mills	TAX including State Homestead Mills	State Tax on Non-Homestead 1.54 Mills	SPECIAL TAXES	SPECIAL TAXES	TOTAL TAXES	PAID	WHEN PAID	Number of Receipt	March Settlement 1963	June Settlement 1963	Penalty	November Settlement 1963	Penalty	Collections to First Monday in January 1964	Penalty	Delinquent on First Monday in January 1964	Penalty	Total Delinquent Tax and Penalty	REMARKS
		Dollars	Dollars	Dollars	Dollars	Dollars	Dollars	$ cts.	$ cts.	$ cts.	$ cts.		Month Day Year		$ cts.	$ cts.	$ cts.	$ cts.	$ cts.	$ cts.	$ cts.	$ cts.	$ cts.	$ cts.	
1												1													
2												2													
3		# 47					1 24				1 24	3	1st HALF PAID MAY 29 1963 / 2nd HALF PAID OCT 31 1963	12078 / 19724		5 62		5 62							
4		# 38					9 10				9 10	4	PAID IN FULL MAY 16 1963	11110		9 10									
5		33					7 90	28			8 18	5	1st HALF PAID MAY 29 1963 / 2nd HALF PAID OCT 31 1963	12077 / 19723		4 09		4 09							
6												6													
7												7													
8												8													
9		# 46					11 00				11 00	9	1st HALF PAID MAY 29 1963 / 2nd HALF PAID OCT 31 1963	12078 / 19724		5 50		5 50							
10												10													
11		# 62					14 84				14 84	11	1st HALF PAID MAY 29 1963 / 2nd HALF PAID OCT 31 1963	12079 / 19725		7 42		7 42							
12												12													
13												13													
14		# 47					11 24				11 24	14	1st HALF PAID MAY 29 1963 / 2nd HALF PAID OCT 31 1963	12078 / 19723		5 62		5 62							
15												15													
16		# 143					34 20				34 20	16	Returned Unpaid OCT 31 1963 / Paid OCT 31 1963	3346 / 3342		17 10		17 10							
17		# 522					124 88				124 88	17	1st HALF PAID MAY 29 1963 / 2nd HALF PAID OCT 31 1963	12077 / 19723		69 50		69 50							
18		# 59					14 12				14 12	18	2nd HALF PAID OCT 31 1963	19723											
19		# 46					11 00				11 00	19	1st HALF PAID MAY 29 1963 / 2nd HALF PAID OCT 31 1963	12346 / 13342		5 50		5 50							
20												20													
		# 1010																							
		33					249 50	28			249 50					130 13		119 67							
		1043																							

Assessment Roll and Tax List of Real Property in the Town of Shingobee

Form 5 Schmeller-Davis Co., Minneapolis

* Indicate Type of Property: R-Residential, C-Commercial, I-Industrial, U-Utility, F-Farm, L-Lakeshore, T-Timber, M-Mineral

	In Whose Name Assessed	Description of Property: Subdivision	Sec. or Lot	Town or Block	Number of Acres of Land (Acres 1000ths)	No. School District	Indicate Homestead Yes or No	Agricultural Homestead Yes or No	* Indicate Type of Property	True and Full Valuations: Land Exclusive of Structures and Improvements (Dollars)	Buildings and Other Structures (Dollars)	Machinery Permanently Attached to Real Estate (Dollars)	Total True and Full Value (Dollars)	Assessed Valuations: Rural: Homestead Up to $1,000 20% (Dollars)	Rural: Over $1,000 and Non-Homestead 33⅓% (Dollars)	All Other: Timber Land Class 3c 20% (Dollars)	All Other: Homestead Up to $1,000 25% (Dollars)	All Other: Over $1,000 Non-Homestead Homestead 40% (Dollars)	All Other: Machinery Permanently Attached to Real Estate 33⅓% (Dollars)	All Other: Seasonal and Recreational Cabins 33⅓% (Dollars)	Total Assessed Value (Dollars)	Total Assessed Value as Equalized by the Board of Review (Dollars)	Final Equalized Value (Dollars)
1	U. S. of America	N.E. ¼ of N.E. ¼	30	142	31	119																	
2	U. S. of America	N.W. ¼ of N.E. ¼																					
3	U. S. of America	S.W. ¼ of N.E. ¼																					
4	State of Minnesota	S.E. ¼ of N.E. ¼																					
5																							
6	U. S. of America	N.E. ¼ of N.W. ¼																					
7	U. S. of America	Govt Lot 1																					
8	U. S. of America	" " 2																					
9	U. S. of America	S.E. ¼ of N.W. ¼																					
10																							
11	State of Minnesota	N.E. ¼ of S.W. ¼																					
12	U. S. of America	Govt Lot 3																					
13	U. S. of America	" " 4																					
14	State of Minnesota	S.E. ¼ of S.W. ¼																					
15																							
16	U. S. of America	N.E. ¼ of S.E. ¼																					
17	U. S. of America	N.W. ¼ of S.E. ¼																					
18	State of Minnesota	S.W. ¼ of S.E. ¼																					
19	U. S. of America	S.E. ¼ of S.E. ¼																					
20																							

	Sold for Taxes	Valuations by School Districts as Equalized by Department of Taxation: District No. ___ Rate ___ Mills (Dollars)	District No. ___ Rate ___ Mills (Dollars)	District No. ___ Rate ___ Mills (Dollars)	District No. ___ Rate ___ Mills (Dollars)	District No. ___ Rate ___ Mills (Dollars)	District No. ___ Rate ___ Mills (Dollars)	Tax Including State Homestead ___ Mills ($ cts.)	State Tax on Non-Homestead ___ Mills ($ cts.)	Special Taxes ($ cts.)	Special Taxes ($ cts.)	Total Taxes ($ cts.)		Paid	When Paid: Month Day Year	Number of Receipt	March Settlement 1963 ($ cts.)	June Settlement 1963 ($ cts.)	Penalty ($ cts.)	November Settlement 1961 ($ cts.)	Penalty ($ cts.)	Collections to First Monday in January 1964 ($ cts.)	Penalty ($ cts.)	Delinquent on First Monday in January 1964 ($ cts.)	Total Delinquent Tax and Penalty ($ cts.)	Remarks
1																												
2																												
3																												
4																												
5																												
6																												
7																												
8																												
9																												
10																												
11																												
12																												
13																												
14																												
15																												
16																												
17																												
18																												
19																												
20																												

Assessment Roll and Tax List of Real Property in the Town of Sarrazin

Form 5C—MILLER-DAVIS CO., MINNEAPOLIS

* Indicate Type of Property: R-Residential, C-Commercial, I-Industrial, U-Utility, F-Farm, L-Lakeshore, T-Timber, M-Mineral

	IN WHOSE NAME ASSESSED	DESCRIPTION OF PROPERTY: SUBDIVISION	Sec. or Lot	Town or Block	Rng.	Number of Acres of Land (Acres 100ths)	No. School District	Indicate Homestead Yes or No	Indicate Farm Homestead Yes or No	* Indicate Type of Property	TRUE AND FULL VALUATIONS: LAND Exclusive of Structures and Improvements (Dollars)	BUILDINGS and Other Structures (Dollars)	MACHINERY Permanently Attached to Real Estate (Dollars)	TOTAL True and Full Value (Dollars)	ASSESSED VALUATIONS: RURAL: Homestead Up to $1,000 20% (Dollars)	RURAL: Over $1,000 and Non-Homestead 33⅓% (Dollars)	ALL OTHER: Timber Land Class 3c 20% (Dollars)	ALL OTHER: Homestead Up to $1,000 25% (Dollars)	ALL OTHER: Over $4,000 Non-Homestead 40% (Dollars)	MACHINERY Permanently Attached to Real Estate 33⅓% (Dollars)	Seasonal and Recreational Cabins 33⅓% (Dollars)	TOTAL ASSESSED VALUE (Dollars)	Total Assessed Value as Equalized by the Board of Review (Dollars)	FINAL EQUALIZED VALUE (Dollars)
1	U. S. of America	NE¼ of NE¼	31	142	31		119																	
2	State of Minnesota	NW¼ of NE¼																						
3	Wiley F. & Gertrude A. Potter	SW¼ of NE¼				40		yes	yes	T	240			240	48							48		
4	" " "	SE¼ of NE¼				40		yes	yes	T	240			240	48							48		
5																								
6	State of Minnesota	NE¼ of NW¼																						
7	State of Minnesota	Govt Lot 1																						
8	U. S. of America	" " 2																						
9	U. S. of America	SE¼ of NW¼																						
10																								
11	U. S. of America	NE¼ of SW¼																						
12	U. S. of America	Govt Lot 3																						
13	U. S. of America	" " 4																						
14	U. S. of America	SE¼ of SW¼																						
15																								
16	Wiley F. & Gertrude A. Potter	NE¼ of SE¼				40		yes	yes	F	240			240	48							48		
17	U. S. of America	NW¼ of SE¼																						
18	U. S. of America	SW¼ of SE¼																						
19	U. S. of America	SE¼ of SE¼																						
20																								
						160					720			720	144							144		

	SOLD FOR TAXES	VALUATIONS BY SCHOOL DISTRICTS AS EQUALIZED BY DEPARTMENT OF TAXATION: District No. ___ Rate ___ Mills (Dollars)	District No. ___ Rate ___ Mills (Dollars)	District No. ___ Rate ___ Mills (Dollars)	District No. ___ Rate ___ Mills (Dollars)	District No. ___ Rate ___ Mills (Dollars)	District No. ___ Rate ___ Mills (Dollars)	Tax Including State Homestead ___ Mills ($ cts.)	State Tax on Non-Homestead ___ Mills ($ cts.)	SPECIAL TAXES ($ cts.)	SPECIAL TAXES ($ cts.)	TOTAL TAXES ($ cts.)	PAID	WHEN PAID (Month Day Year)	Number of Receipt	March Settlement 1963 ($ cts.)	June Settlement 1963 ($ cts.)	Penalty ($ cts.)	November Settlement 1963 ($ cts.)	Penalty ($ cts.)	Collections in First Monday in January 1964 ($ cts.)	Penalty ($ cts.)	Delinquent on First Monday in January 1964 ($ cts.)	Total Delinquent Tax and Penalty ($ cts.)	REMARKS
1																									
2																									
3		H 48						1148				1148	PAID IN FULL	MAY 1 6 1962	11411		1148								
4		H 48						1148				1148	PAID IN FULL	MAY 1 6 1962			1148								1962
5																									
6																									
7																									
8																									
9																									
10																									
11																									
12																									
13																									
14																									
15																									
16		H 48						1148				1148	PAID IN FULL	MAY 1 6 1963	11411		1148								
17																									
18																									
19																									
20																									
		H 144						3444				3444					3144								

Assessment Roll and Tax List of Real Property in the Town of Shingobee

Form 3C MILLER-DAVIS CO., MINNEAPOLIS

* Indicate Type of Property: R-Residential, C-Commercial, I-Industrial, U-Utility, F-Farm, L-Lakeshore, T-Timber, M-Mineral

Cass County, Minnesota, for Taxes for the Year 1962.

	In Whose Name Assessed		Description of Property: Subdivision	Sec. or Lot	Town or Block	Rng.	Number of Acres of Land (Acres / 100ths)	No. School District	Indicate Homestead Yes No	Agr. or Seasonal Recr. Yes No	* Indicate Type of Property	True and Full Valuations: Land Exclusive of Structures and Improvements	Buildings and Other Structures	Machinery Permanently Attached to Real Estate	Total True and Full Value	Assessed Valuations: Rural: Homestead Up to $1,000 20%	Rural: Over $1,000 and Non-Homestead 33⅓%	All Other: Timber Land Class 3c 20%	All Other: Homestead Up to $1,000 25%	All Other: Over $1,000 And Non-Homestead 40%	All Other: Machinery Permanently Attached to Real Estate 33⅓%	All Other: Seasonal and Recreational Cabins 33⅓%	Total Assessed Value	Total Assessed Value as Equalized by the Board of Review	Final Equalized Value	Remarks
												Dollars	Dollars	Dollars	Dollars	Dollars	Dollars	Dollars	Dollars	Dollars	Dollars	Dollars	Dollars	Dollars	Dollars	
1	Leonard A. Gruber		NE¼ of NE¼	32	142	31	41.11	119	no	yes	T	258			258		86						86			
2	J. M. Diebel		NW¼ of NE¼				39.75		yes	yes	T	255			255	51							51			
3	Phillip T. Jewell		SW¼ of NE¼				40.13		yes	yes	T	240			240	48							48			
4	J. M. Diebel		SE¼ of NE¼				41.53		yes	yes	T	240			240	48							48			
5																										
6	J. M. Diebel		NE¼ of NW¼				38.42		yes	yes	F	325	755		1080	216							216			
7	Robert & Helen Kadokka		NW¼ of NW¼				38.76		yes	yes	F	260	1210		1470	294							294			
8	Wiley F. & Gertrude A. Potters		SW¼ of NW¼ All W. of Rd.				7.86		yes	yes	T	65			65	13							13			
9	Phillip Jewell		SE¼ of NW¼				39.		yes	yes	T	235			235	47							47			
10	Phillip T. Jewell		All E. of Rd. of SW¼ of NW¼				31.40		yes	yes	F	245	465		710	142							142			
11	Phillip & Dorothy C. Jewell		NE¼ of SW¼				40.77		yes	yes	F	270			270	54							54			
12	" " "		NW¼ of SW¼ All E. of HY. 34				35.94		yes	yes	F	295			295	59							59			
13	" " "		SW¼ of SW¼				40.84		yes	yes	F	320			320	64							64			
14	" " "		SE¼ of SW¼				41.38		yes	yes	F	205			205	41							41			
15	Wiley F. & Gertrude A. Potters		All NW¼ of SW¼ W. of HY. 34				4.30		yes	yes	F	45	395		440	88							88			
16	State of Minnesota		NE¼ of SE¼																							
17	Phillip & Dorothy Jewell		NW¼ of SE¼				41.71		yes	yes	T	245			245	49							49			
18	" " "		SW¼ of SE¼				42.07		yes	yes	T	250			250	50							50			
19	U. S. of America		SE¼ of SE¼																							
20																										
							520.92					3152	2825		6598	1264	86						1350			

	Sold for Taxes	Valuations by School Districts as Equalized by Department of Taxation: District No. 119 Rate 39.54 Mills	Tax Including State Homestead	State Tax on Non-Homestead 8.54 Mills	Special Taxes	Special Taxes	Total Taxes	Paid	When Paid	Number of Receipt	March Settlement 1963	June Settlement 1963	Penalty	November Settlement 1963	Penalty	Collections to First Monday in January 1964	Penalty	Delinquent on First Monday in January 1964	Total Delinquent Tax and Penalty	Remarks
		Dollars	$ cts.	$ cts.	$ cts.	$ cts.	$ cts.		Month Day Year		$ cts.	$ cts.	$ cts.	$ cts.	$ cts.	$ cts.	$ cts.	$ cts.	$ cts.	
1		86	28.58	74			113.2	1 PAID IN FULL	OCT 25 1963	19716										
2		51	12.20				12.20	2 1st HALF PAID	OCT 31 1962	20055 17465		10.66		10.66						21.33
3		48	11.48				11.48	3 PAID IN FULL	OCT 25 1963	19716		6.05		6.05						12.85
4		48	11.48				11.48	4 2nd HALF PAID / 1st HALF PAID	OCT 31 1963 / OCT 31 1962	20055 / 17465		5.74		5.74						11.48
5								5												
6		216	51.68				51.68	6 2nd HALF PAID / 1st HALF PAID	OCT 31 1963 / OCT 31 1962	20055 / 17465		25.84		25.84						21.85
7		294	70.34				70.34	7 PAID IN FULL AUG 26 1963		19995				70.34	1.75					
8		13	3.10				3.10	8 PAID IN FULL MAY 16 1963		19111		2.10								2.10
9		47	11.24				11.24	9 PAID IN FULL	OCT 25 1963											
10		142	33.96				33.96	10 PAID IN FULL	OCT 25 1963											
11		54	12.92				12.92	11 PAID IN FULL	OCT 25 1963	19716				97.36	9.42					
12		59	14.12				14.12	12 PAID IN FULL	OCT 25 1963											
13		64	15.32				15.32	13 PAID IN FULL	OCT 25 1963											
14		41	9.80				9.80	14 PAID IN FULL	OCT 25 1963											
15		88	21.06				21.06	15 PAID IN FULL	MAY 16 1963	19111		21.06								21.06
16								16												
17		49	11.72				11.72	17 PAID IN FULL	OCT 25 1963											
18		50	11.96				11.96	18 PAID IN FULL	OCT 25 1963	19716				93.68	9.3					15.48
19								19												
20								20												
		1264 / 86 / 1350	327.96				323.70					2815.70		257.30						

Assessment Roll and Tax List of Real Property in the Town of Chingodee

Cass County, Minnesota, for Taxes for the Year 1962.

Form 1C Miller-Davis Co./Minneapolis

* Indicate Type of Property: R-Residential, C-Commercial, I-Industrial, U-Utility, F-Farm, L-Lakeshore, T-Timber, M-Mineral

	In Whose Name Assessed		Description of Property: Subdivision	Sec. or Lot	Town or Block	Rng.	Number of Acres of Land (Acres 100ths)	No. School District	Indicate Homestead Yes or No	Agri. or Seas. Resv. Yes or No	* Indicate Type of Property	True and Full Valuations: Land Exclusive of Structures and Improvements	Buildings and Other Structures	Machinery Permanently Attached to Real Estate	Total True and Full Value	Assessed Valuations: Rural: Homestead Up to $4,000 20%	Rural: Over $4,000 and Non-Homestead 33⅓%	All Other: Timber Land Class 3a 20%	All Other: Homestead Up to $4,000 25%	All Other: Over $4,000 and Non-Homestead 40%	All Other: Machinery Permanently Attached to Real Estate 33⅓%	All Other: Seasonal and Recreational Cabins 33⅓%	Total Assessed Value	Total Assessed Value as Equalized by the Board of Review	Final Equalized Value
												Dollars	Dollars	Dollars	Dollars	Dollars	Dollars	Dollars	Dollars	Dollars	Dollars	Dollars	Dollars	Dollars	Dollars
1	Bert L., John L. & Andrew L. Johnson	1	Govt Lot 1	33	142	31	16.05	119	no	yes	T	261			261		87						87		
2	U. S. of America	2	N W ¼ of N E ¼																						
3	U. S. of America	3	Govt Lot 2																						
4		4	S E ¼ of N E ¼																						
5		5																							
6	~~F. E.~~ E. W. Stanley	6	N E ¼ of N W ¼				40		yes	yes	F	320			320	64							64		
7	Earl W. & Raymond E. Stanley	7	N W ¼ of N W ¼				40		yes	yes	F	400	840		1240	258							258		
8	~~R. E.~~ E. W. Stanley	8	S W ¼ of N W ¼				40		yes	yes	T	215			215	43							43		
9		9	S E ¼ of N W ¼				40		yes	yes	T	240			240	48							48		
10		10																							
11	U. S. of America	11	N E ¼ of S W ¼																						
12	U. S. of America	12	N W ¼ of S W ¼																						
13	U. S. of America	13	S W ¼ of S W ¼																						
14	U. S. of America	14	S E ¼ of S W ¼																						
15		15																							
16		16																							
17	U. S. of America	17	Govt Lot 3																						
18	U. S. of America	18	" " 4																						
19	~~Estate of~~ Patricia L. Tarrant & George L. Warren	19	" " 5				5.56		no	yes	T	66			66		22						22		
20		20																							
							181.55					1502	890		2392	413	109						(22)		

	Sold for Taxes	Valuations by School Districts as Equalized by Department of Taxation: District No. 119 Rate 33.7 Mills	District No. ___ Rate ___ Mills	District No. ___ Rate ___ Mills	District No. ___ Rate ___ Mills	District No. ___ Rate ___ Mills	District No. ___ Rate ___ Mills	Tax including State Homestead	State Tax on Non-Homestead 4.54 Mills	Special Taxes	Special Taxes	Total Taxes	Paid	When Paid (Month Day Year)	Number of Receipt	March Settlement 1963	June Settlement 1963	Penalty	November Settlement 1963	Penalty	Collections to First Monday in January 1964	Penalty	Delinquent on First Monday in January 1964	Total Delinquent Tax and Penalty	Remarks
		Dollars	Dollars	Dollars	Dollars	Dollars	Dollars	$ cts.	$ cts.	$ cts.	$ cts.	$ cts.				$ cts.	$ cts.	$ cts.	$ cts.	$ cts.	$ cts.	$ cts.	$ cts.	$ cts.	
1		87						20.87	.74			21.56	1	PAID IN FULL APR 22 1963	7400		21.56								
2													2												
3													3												
4													4												
5													5												
6		# 64						15.32				15.32	6	PAID IN FULL DEC 9 1963											
7		# 258						61.72				61.72	7	PAID IN FULL DEC 9 1963	6847						98.20	7.90			154.02
8		# 43						10.28				10.28	8	PAID IN FULL DEC 9 1963											
9		# 48						11.48				11.48	9	PAID IN FULL DEC 9 1963											
10													10												
11													11												
12													12												
13													13												
14													14												
15													15												
16													16												
17													17												
18													18												
19		22						5.26	.18			5.44	19	PAID IN FULL FEB 28 1963	6819		5.44								12.02
20													20												
		# 413																							
		109						12.88	.92			12.80					21.56				98.8				
		522																							

Assessment Roll and Tax List of Real Property in the Town of Shingobee, Cass County, Minnesota, for Taxes for the Year 1962.

FORM 3C HILLER-DAVIS CO., MINNEAPOLIS

* Indicate Type of Property: R-Residential, C-Commercial, I-Industrial, U-Utility, F-Farm, L-Lakeshore, T-Timber, M-Mineral

	In Whose Name Assessed	Subdivision	Sec. or Lot	Town or Block	Rng.	Number or Acres of Land (Acres / 100ths)	No. School District	Indicate Homestead Yes or No	Area of Homestead Real Estate Yes or No	* Indicate Type of Property	Land Exclusive of Structures Improvements (Dollars)	Buildings and Other Structures (Dollars)	Machinery Permanently Attached to Real Estate (Dollars)	Total True and Full Value (Dollars)	Rural: Homestead Up to $4,000 20% (Dollars)	Rural: Over $4,000 and Non-Homestead 33⅓% (Dollars)	All Other: Timber Land Class 5a 20% (Dollars)	All Other: Homestead Up to $4,000 25% (Dollars)	All Other: Over $4,000 and Non-Homestead 40% (Dollars)	All Other: Machinery Permanently Attached to Real Estate 33⅓% (Dollars)	All Other: Seasonal and Recreational Cabins 33⅓% (Dollars)	Total Assessed Value (Dollars)	Total Assessed Value as Equalized by the Board of Review (Dollars)	Final Equalized Value (Dollars)
1		NE¼ of NE¼	34	142	31		119																	
2		NW¼ of NE¼																						
3	Vermas Country Club	SW¼ of NE¼				40		no	yes	T	180			180		60						60		
4	" " "	SE¼ of NE¼				40		no	yes	T	180			180		60						60		
5	Arthur A. Scharff, Jr.	S. 300' of Govt Lot 1				6.19		no	no	L	300			300		150 / 100						100		150
6	Hugh U. Sr. + Hugh U. Norton, Jr.	SE¼ of SE¼ less sold				17.22		no	yes	F	120			120		40						40		
7	Ann G. Michael	Govt Lot 1 less S. 300' & less N. 300'				21.06		no	no	L	482 / 321			482 / 321		161 / 107						107		161
8	Faye Cole Andrus	Govt Lot 2				29.25		no	no	R	1088 / 725	554		1088 / 1284		363 / 428						428		363
9	~~Jay E. Wakefield~~ Jay Ce. Andrus	All of SE¼ of NW¼ less PART BETWEEN OLD + NEW HY.				24.38		no	yes	T	360			360		120						120		
10	Horace D. Pleigh, Adm. Estate John E. Andrus	SE¼ of NW¼ lying S. of R.R. (OLD + NEW HY)				.62		no	yes	T	12			12		4						4		
11	Elgin S. + Beryl L. Warren	NE¼ of SW¼ lying W. of T.H. #34				15		yes	yes	F	150			150	30							30		
12	Horace D. Pleigh, Adm. Estate of John Andrus, Jr.	All of SE¼ of NW¼ E. of SRH #80				15		no	yes	T	150			150		50						50		
13	" " " " "	NE¼ of SW¼ lying E. of T.H. #34				25		no	yes	T	252			252		84						84		
14	Elgin S. + Beryl L. Warren	Govt Lot 3				31		no	yes	F	685 / 833	2066 / 348		2751 / 1238	246	917						917		
15	" " "	PART of " " 4				40		yes	no	L	555	265		820	164							164		246
16	Helen Lois + Henry Bakker, Jr.	SE¼ of SW¼ less 3 ACS.				37		yes	yes	R	345 / 245	1935 / 1290		2280 / 1530	459 / 306							306		459
17	William H. + Irma Malloy	NW¼ of SE¼						no	yes	F	201			201		67						67		
18	John E. Andrus III et al	PART of Govt Lot 4				08		no	yes	T	150			150		50						50		
19	William H. + Irma Malloy	PART of SE¼ of SE¼				22.78		no	yes	T	132			132		44						44		
20	Helen T. Scharff	N. 300' of Govt Lot 1						no	no	L	149 / 99			149 / 99		50 / 33						33		50
						364.58					4817 / 5734	4180 / 4394		8997 / 10333	500 / 785	2167 / 2220						2667 / 2955		2955

	Sold for Taxes	Valuations by School Districts as Equalized by Department of Taxation: District No. ___ Rate ___ Mills	Dollars	District No. ___ Rate ___ Mills	Dollars	District No. ___ Rate ___ Mills	Dollars	Tax including State Homestead ___ Mills	State Tax on Non-Homestead 8.54	Special Taxes	Special Taxes	Total Taxes	Paid	When Paid (Month Day Year)	Number of Receipt	March Settlement 1963	June Settlement 1963	Penalty	November Settlement 1963	Penalty	Collections in First Monday in January 1964	Penalty	Delinquent on First Monday in January 1964	Total Delinquent Tax and Penalty	Remarks
1													1												
2													2												
3		60						1436	52			1488	2nd HALF PAID	JUL 3 1963	14868		744		744						
4		60						1436	52			1488	1st HALF PAID / 2nd HALF PAID	MAY 3 1963 / OCT 3 1963	13777		744		744						
5				56 / -150	Water	7183	265.88	1332 / 3984	48 / 128			1380 / 4112	1st HALF PAID / 2nd HALF PAID	MAY 6 1963 / OCT 3 1963	9414		2046		Refunded						Paid Under Protest
6		40						956	34			990	2nd HALF PAID / 1st HALF PAID	OCT 2 8 1963 / APR 2 2 1963	17171 / 7634		495		495						
7				161				4254	138			4392	PAID IN FULL	MAY 6 1963	8418		4392								
8				863				9592	310			9902	1st HALF PAID / 2nd HALF PAID	MAY 3 1963 / OCT 3 1963	10762 / 17412		6437		6437						
9		120						2870	102			2972	1st HALF PAID / 2nd HALF PAID	MAY 3 1963 / OCT 3 1963	20489 / 17412										
10		4						96	04			100	1st HALF PAID	MAY 3 1963			50		50						
11		30						718				718	PAID IN FULL	FEB 2 8 1963	6819	7 18									
12		50						1196	42			1238	1st HALF / 2nd HALF PAID	OCT 3 1 1963	20484 / 17412		619		619						
13		84						2010	72			2082	1st HALF / 2nd HALF PAID	OCT 3 1 1963			1041		1041						
14		917						21936	784			22720	1st HALF / PAID IN FULL	FEB 2 8 1963	6819	227 20									
15				246				6560				6500				65 00									
16		459						10980				10980	Balance Paid / 1st HALF PAID	OCT 3 1 1963 / MAY 3 1 1963	20453 / 17339		5500		5480						
17		67						1602	58			1660	PAID IN FULL	APR 2 9 1963	8243		1660								
18		50						1196	42			1238	2nd HALF PAID / 1st HALF PAID	OCT 3 1 1963 / MAY 3 1 1963	20484 / 17414		619		619						
19		44						1052	38			1090	PAID IN FULL	APR 2 9 1963	8245		1090								
20		429		50				1322	42			1364	PAID IN FULL	MAY 6 1963	8415		1364								
		1476		206 = 72	4	2260	2	47485	1689			49174				2 99	13		10489						
		1905		970 =		2935		73116																	

Assessment Roll and Tax List of Real Property in the Town of Hangaton

Cass County, Minnesota, for Taxes for the Year 1962.

Form 5C · MILLER-DAVIS CO., MINNEAPOLIS

* Indicate Type of Property: R-Residential, C-Commercial, I-Industrial, U-Utility, F-Farm, L-Lakeshore, T-Timber, M-Mineral

	IN WHOSE NAME ASSESSED		DESCRIPTION OF PROPERTY: SUBDIVISION	Sec. or Lot	Town or Block	Rng.	Number of Acres of Land (Acres 100ths)	No. School District	Indl. Homestead Yes or No	Agri. Homestead Yes or No	Indl. Type of Prop.*	Agri. Type of Prop.*	TRUE AND FULL VALUATIONS: Exclusive of Structures and Improvements	BUILDINGS and Other Structures	MACHINERY Permanently Attached to Real Estate	TOTAL True and Full Value	ASSESSED VALUATIONS: RURAL: Homestead Up to $4,000 20%	RURAL: Over $4,000 Not Homestead 33⅓%	ALL OTHER: Timber Land Class 3a 20%	ALL OTHER: Homestead Up to $4,000 25%	ALL OTHER: Over $4,000 and Non-Homestead 40%	ALL OTHER: MACHINERY Permanently Attached to Real Estate 33⅓%	ALL OTHER: Seasonal and Recreational Cabins 33⅓%	TOTAL ASSESSED VALUE	Total Assessed Value as Equalized by the Board of Review	FINAL EQUALIZATION VALUE	REMARKS
							Acres						Dollars	Dollars	Dollars	Dollars	Dollars	Dollars	Dollars	Dollars	Dollars	Dollars	Dollars	Dollars	Dollars	Dollars	
	Margaret J. Mc Garry	1	PART of GOVT LOT 1 less RY 3 ACS of GOVT LOT 1 W. of HY. less 2.15 ACS	35	142	31	14.35	119	yes	no	R		285 / 190	2670 / 1980		2955 / 1770	541 / 344							344		541	
	Floyd E. + Reva Bennett	2					.25		no	no	R		14			14		5						3		5	
	Sidney T. + Minerva B. Dahl	3	PART of GOVT LOT 1 - N½ of ¼ (R) - less 5 ah				2.25		no	no	C		600 / 400	3384 / 2189		3984 / 2589		1295 / 863						863		1295	
	Margaret J. Mc Garry	4	NE¼ of NW¼ E. of HY. #194 #34				2.40		yes	yes	T		63			63	12							12			
	Uick Kuh	5	100 X 300' of GOVT LOT 1				.75		no	no	R		105 / 157	1054 / 732		1159 / 889		386 / 297						297		386	
	Floyd E. + Reva Bennett	6	NE¼ of NW¼ less 4½ ACS + less GOVT LOT 3 of PLAT + less 3 ac + less 4 less 2 ac + less 150' x 300' less 150' x 300'				30.22		no	no	R		198 / 132			198 / 132		66 / 44						44		66	
	Austin O. Sarff	7	1/2 X 200' of NE¼ of NW¼				1		no	no	R		90 / 60			90 / 60		30 / 20						20		30	
	Highway #371 - Abatement #7336	8	A STRIP 33' on N. + 160' N. S. + 75' on S. SIDE of GOVT LOT 1				.50																				
	Theodore J. + Marjorie L. Zawadski	9	150 X 300' of NE¼ of NW¼				1		yes	no	R		150 / 100	1455 / 970		1605 / 1070	321 / 214							214		321	
	F. E. + Reva Bennett	10	50' x 300' of GOVT LOT 1 - W. of HY.				.35		yes	no	R		83 / 55			83 / 55	17 / 11							11		17	
	Vivian + Herman Haas	11	50' x 300' of NE¼ of NW¼				.35		no	no	R	R	90 / 60	297 / 198		387 / 258						193 / 86		86		129	
	Jacob Teunis + Karsena Johanna Kohut	12	PART of GOVT LOT 1						no	no	L		90 / 60			90 / 60		30 / 20						20		30	
		13																									
	Wm. A. + Augusta Regaso	14	50' X 300' of NE¼ of NW¼				.35		no	no	R		90 / 60			90 / 60		30 / 20						20		30	
	Clarence + Marion Kurrasch	15	100 X 300' of NE¼ of NW¼				.70		yes	no	R		90 / 60	1575 / 1050		1665 / 1110	333 / 222							222		333	
	F. E. + Reva Bennett	16	50' X 300' of NE¼ of NW¼				.35		yes	no	R		90 / 60	795 / 530		885 / 590	177 / 118							118		177	
	P. M. Hall + Ed. J. P. Slaida	17	NW¼ of NW¼ (APPROX)				.30		no	yes	T		243			243		80						80			
	Sidney T. + Minerva B. Dahl	18	PART of GOVT LOT 1						yes	no	R		37 / 24	2348 / 1565		2385 / 1589	484 / 322							323		484	
		19																									
	(CONT. NEXT PAGE)	20																									
							84.22						1665	8984		10649	1294	1307						86	2681	3986	
													2349	13477		15826	1935	1922						129			

	SOLD FOR TAXES	VALUATIONS BY SCHOOL DISTRICTS AS EQUALIZED BY DEPARTMENT OF TAXATION: District No. 119 Rate 34 Mills	District No. 119 Rate 34 Mills	District No. 19 Rate 34 Mills	District No. Rate Mills	District No. Rate Mills	Tax Including State Homestead	State Tax on Non-Homestead 854	SPECIAL TAXES	SPECIAL TAXES	TOTAL TAXES		PAID	WHEN PAID (Month Day Year)	Number of Receipt	March Settlement 1963	June Settlement 1963	Penalty	November Settlement 1963	Penalty	Collections to First Monday in January 1964	Penalty	Delinquent on First Monday in January 1964	Total Delinquent Tax and Penalty	REMARKS
		Dollars	Dollars	Dollars	Dollars	Dollars	Dollars	$ cts.	$ cts.	$ cts.	$ cts.					$ cts.	$ cts.	$ cts.	$ cts.	$ cts.	$ cts.	$ cts.	$ cts.	$ cts.	
1				#541				15616			15616	1	2nd HALF PAID 1st HALF PAID	SEP 6 1962 MAY 29 1962	18149 16811		78.08		78.08						
2				5				132	04		136	2	PAID IN FULL	MAY 6 1962	8383		1.36								
3				1295				34216	1106		35322	3	2nd HALF PAID 1st HALF PAID	OCT 27 1962 MAY 29 1962	21972 12837		196.61		196.61						
4		#12						288			288	4	2nd HALF PAID 1st HALF PAID	SEP 6 1962 MAY 29 1962	18149 16811		2.88		2.88						
5				386				10198	330		10528	5	2nd HALF PAID 1st HALF PAID	OCT 31 1962 MAY 31 1962	22973 13780		1.44 52.64		1.44 52.64						
6				66				1744	56		1800	6	PAID IN FULL	MAY 8 1962	8383		18.00								
7				30				792	26		818	7	PAID IN FULL	APR 19 1962	7851		8.18								
8												8													
9				#321				8482			8482	9											84.82	9	83.30
10				#17				450			450	10	PAID IN FULL	MAY 6 1962	8383		4.50								
11		129						3086	110		3196	11	PAID IN FULL	MAY 20 1962	7478		31.96								
12				30				792	26		818	12	PAID IN FULL	APR 23 1962	7640		8.18								
13												13													
14	SOLD FOR TAXES			30				792	26		818	14	PAID IN FULL	JUN 5 1962	13919				8.18		12				
15				#333				8798			8798	15	PAID IN FULL	MAY 8 1962	8630		87.98								20.700
16				#177				4676			4676	16	PAID IN FULL 2nd HALF PAID	MAY 6 1962 OCT 28 1962	8383 17125		46.76								
17		80						1914	68		1982	17	1st HALF PAID 2nd HALF PAID	MAY 31 1962 OCT 1 1962	13478 17125		9.91		9.91						
18				#484				12788			12788	18	1st HALF PAID 2nd HALF PAID	MAY 29 1962 OCT 1 1962	12837 17125		63.94		63.94						
19												19													
20												20													
		#17		#1943 = #1935				5288																	
		809		184 = 2051				9846	330	17522	106516						5288		39080				8018		
		221		3768				3986			104764														

Assessment Roll and Tax List of Real Property in the Town of Shingobee

Form 3C MILLWORK PRESS CO., MINNEAPOLIS

* Indicate Type of Property: R-Residential, C-Commercial, I-Industrial, U-Utility, F-Farm, L-Lakeshore, T-Timber, M-Mineral

	In Whose Name Assessed	Description of Property: Subdivision	Sec. or Lot	Town or Block	Rng.	Number of Acres of Land (Acres / 100ths)	No. School District	Indicate Homestead Yes or No	Agri or Rural Recr Yes or No	* Indicate Type of Property	Value and Full Valuations: Land Exclusive of Structures and Improvements	Buildings and Other Structures	Machinery Permanently Attached to Real Estate	Total True and Full Value	Assessed Valuations: Rural: Homestead Up to $1,000 20%	Rural: Over $1,000 and Non-Homestead 33⅓%	All Other: Timber Land class 3a 20%	All Other: Homestead Up to $4,000 25%	All Other: Over $4,000 and Non-Homestead 40%	All Other: Machinery Permanently Attached to Real Estate 33⅓%	All Other: Seasonal and Recreational Cabins 33⅓%	Total Assessed Value	Total Assessed Value as Equalized by the Board of Review	Final Equalized Value	Remarks
											Dollars	Dollars	Dollars	Dollars	Dollars	Dollars	Dollars	Dollars	Dollars	Dollars	Dollars	Dollars	Dollars	Dollars	
1	F. E. + Reva Bennett	100' on HY. #371 + 300' of LOT 1 of NE¼ of NW¼	35	142	31	1	119	yes	no	R	90	145		285	57							38		57	
	Howard J. + Jean Lois Halvorsen										+50	+50													
2		2 ACS. of NE¼ of NW¼				2		no	no	R	90	130		190	38							38		38	
3	Clifford + Ardis Billen	SW¼ of NE¼ (Govt Lot 2)									60			60		30						20		20	
4		SE¼ of NE¼ (Govt Lot 2)				80		no	yes	F	531			531		167						167			
5																									
6		NE¼ of NW¼																							
7		NW¼ of NW¼																							
8	Hugh U., Sr. + Hugh U. Norton, Jr.	SW¼ of NW¼				40		no	yes	F	162			162		54						54			
9	Clifford + Ardis Billen	SE¼ of NW¼				40		no	yes	T	222			222		74						74			
10																									
11		NE¼ of SW¼																							
12	Hugh U., Sr. + Hugh U. Norton, Jr.	W½ of NW¼ of SW¼				20		no	yes	F	225			225		75						75			
13	" " " "	W½ of SW¼ of SW¼				20		no	yes	F	225			225		75						75			
14		SE¼ of SW¼																							
15																									
16		NE¼ of SE¼																							
17		NW¼ of SE¼																							
18		SW¼ of SE¼																							
19		SE¼ of SE¼																							
20																									
						200					1455	130		1585	38	465						503		532	
											1515	195		1710	57	475									

	Sold for Taxes	Valuations by School Districts as Equalized by Department of Taxation: District No. 2114 Rate 44.54 Mills	District No. 2114 Rate 44.54 Mills	District No. 114 Rate 44.54 Mills	District No. Rate Mills	District No. Rate Mills	Tax Including State Homestead	State Tax on Non-Homestead 4.54 Mills	Special Taxes	Special Taxes	Total Taxes	Paid	When Paid (Month Day Year)	Number of Receipt	March Settlement 1963	June Settlement 1963	Penalty	November Settlement 1963	Penalty	Collections in First Monday in January 1964	Penalty	Delinquent on First Monday in January 1964	Total Delinquent Tax and Penalty	Remarks
		Dollars	Dollars	Dollars	Dollars	Dollars	$ cts.	$ cts.	$ cts.	$ cts.	$ cts.				$ cts.	$ cts.	$ cts.	$ cts.	$ cts.	$ cts.	$ cts.	$ cts.	$ cts.	
1				57			15 06				15 06	PAID IN FULL	MAY 6 1963	8383		15 06								
2				30			7 92	26			8 18	PAID IN FULL	MAY 31 1963	17129		8 18								
3																								
4		167					39 94	1 42			41 36	PAID IN FULL	OCT 31 1963	21444				41 36	1 39					
5																								
6																								
7																								
8		54					12 92	46			13 38	2nd HALF PAID 1st HALF PAID	OCT 28 1963 APR 22 1963	21174 7634		6 69		6 69						
9		74					17 70	64			18 34	PAID IN FULL	OCT 31 1963	21444				18 34	61					
10																								
11																								
12		75					17 94	64			18 58	2nd HALF PAID 1st HALF PAID	OCT 28 1963 APR 22 1963	21174 7632		18 58		18 58						
13		75					17 94	64			18 58	2nd HALF PAID 1st HALF PAID	OCT 28 1963 APR 22 1963											
14																								
15																								
16																								
17																								
18																								
19																								
20																								
		445	57 = 57 30 = 475 67 = 542				106 44 32 07 ins. 139 42	4 06			133 48					44 85		84 97						

Assessment Roll and Tax List of Real Property in the Town of Chingodee

Form 10 HILLSBORO & MINNEAPOLIS

* Indicate Type of Property: R-Residential, C-Commercial, I-Industrial, U-Utility, F-Farm, L-Lakeshore, T-Timber, M-Mineral

	In Whose Name Assessed		Description of Property: Subdivision	Sec. or Lot	Town or Block	Rng.	Number of Acres (Acres / 100ths)	No. School District	Indicate Homestead Yes or No	Agric. or Seas. Bldg. Yes or No	* Indicate Type of Property	True and Full Validations: Land Exclusive of Structures and Improvements	Buildings and Other Structures	Machinery Permanently Attached to Real Estate	Total True and Full Value	Assessed Valuations: Rural: Homestead Up to $4,000 20%	Rural: Over $4,000 and Non-Homestead 33⅓%	All Other: Timber Land Class 3a 20%	All Other: Homestead Up to $4,000 25%	All Other: Over $4,000 Homestead 40%	All Other: Machinery Permanently Attached to Real Estate 33⅓%	All Other: Seasonal and Recreational Cabins 33⅓%	Total Assessed Value	Total Assessed Value as Equalized by the Board of Review	Final Equalized Value
							Acres 100ths					Dollars	Dollars	Dollars	Dollars	Dollars	Dollars	Dollars	Dollars	Dollars	Dollars	Dollars	Dollars	Dollars	Dollars
1	Chris F. Hanssen	1	NE¼ of NE¼	36	142	31	40	119	yes	yes	T	200			200	40							40		
2	"		Govt Lot 1 less 5X16 Rds. or less 42 acs. sales 2-11-[illegible]				22.29		yes	no	L	338			338	68							68		68
3	State of Minnesota (Cont. to Lester & Brooks)		5X16 Rds. of Govt Lot 1						no	no	R	225			225	45							45		23
4	Erick & Hilma L. Almquist		SE¼ of NE¼				40		no	yes	T	24			24		8						8		
5	John J. & Thelma M. Tessari		2 acs. of Govt Lot 1				2		no	no	R	240			240		80						80		
6			NE¼ of NW¼									90			90		30						30		30
7			NW¼ of NW¼									60			60		20						20		
8			SW¼ of NW¼																						
9			SE¼ of NW¼																						
10	Mulford S. & Oslar Knutson		2.71 acs. of Govt Lot 1				2.71		no	yes	R	188	956		1144		381					381	254		381
11			NE¼ of SW¼									125	637		762							254			
12			NW¼ of SW¼																						
13	Ralph H. Gowen		Govt Lot 4				17.75		no	no	R	149			149	50							33		50
14			SE¼ of SW¼									99			99	33									
15	Erick & Hilma L. Almquist		Govt Lot 2				23.25		no	yes	R	L	360	365	725							242	181		242
16	Eleanor Grant & Jean L. Cobeland		NE¼ of SE¼				40		no	yes	T	240	243		483							161			
17	John A. Turnbull		Govt Lot 3				80		no	yes	T	321			321	107							107		
18			SW¼ of SE¼									300			300	100							100		
19	Myrtle A. Copeland + Hazel E. McRill		SE¼ of SE¼				40		no	yes	T	300			300		100						100		
20																									
							236.30					2155	880		3035	85	455					415	435		
												2584	1321		3875	108	470					623			1221

Cass County, Minnesota, for Taxes for the Year 1962.

	Sold for Taxes	Valuations by School Districts as Equalized by Department of Taxation: District No. 119 Rate 34.39 Mills	District No. 116 Rate 26.9 Mills	District No. Rate Mills	District No. Rate Mills	District No. Rate Mills	Tax Including State Homestead	State Tax on Non-Homestead 9.54 Mills	Special Taxes	Special Taxes	Total Taxes	Paid	When Paid	Number of Receipt	March Settlement 1963	June Settlement 1963	Penalty	November Settlement 1963	Penalty	Collections to First Monday in January 1964	Penalty	Delinquent as First Monday in January 1964	Total Delinquent Tax and Penalty	Remarks
		Dollars	Dollars	Dollars	Dollars	Dollars	Dollars	Dollars	Dollars	Dollars	Dollars		Month Day Year		Dollars	Dollars	Dollars	Dollars	Dollars	Dollars	Dollars	Dollars	Dollars	
1		40					9.56				9.56	2nd HALF PAID	AUG 26 1963			4.78		4.78						
2			68				17.96				17.96	1st HALF PAID 2nd HALF PAID	MAY 31 1963 AUG 26 1963			8.98		8.98						
3	Bal. C			23			6.08	2.20			6.28	1st HALF PAID	MAY 31 1963								6.28	6.71		
4		80					19.14	6.8			19.82	PAID IN FULL	MAY 31 1963	13397		19.82								
5				30			7.92	2.6			8.18										8.18	9.00		
6																								
7																								
8																								
9																								
10		381					91.14	3.26			94.40	2nd HALF PAID 1st HALF PAID	OCT 9 1963 MAY 31 1963	13585 13585		47.20		47.20						
11																								
12																								
13				50			13.22	4.23			13.64	2nd HALF PAID 1st HALF PAID	OCT 21 1963 MAY 31 1963	20444 13200		6.82		6.82						
14																								
15		242					57.90	2.06			59.96	PAID IN FULL	MAY 31 1963	13787		57.96								
16		107					25.60	9.21			26.52	PAID IN FULL	APR 10 1963	7481		26.52								
17		100					23.92	8.6			24.78	PAID IN FULL	APR 24 1963	8064		24.78								
18																								
19		100					23.92	8.6			24.78	PAID IN FULL	APR 10 1963	7748		24.78								
20																								
		40 1010	68 103	23 113			251.18 45.11	9.54			305.88					228.66		67.21						
		1050	171	136			296.36																	

Assessment Roll and Tax List of Real Property in the Town of Pingree

Form 3C

* Indicate Type of Property: R-Residential, C-Commercial, I-Industrial, U-Utility, F-Farm

	IN WHOSE NAME ASSESSED	DESCRIPTION OF PROPERTY: SUBDIVISION	Sec. or Lot	Town or Block	Rng.	Number of Acres of Land (Acres 100ths)	No. School District	Indicate Homestead or No	Agrt. or Rest. Res. or No	* Indicate Type of Property	TRUE AND FULL VALUATIONS: LAND Exclusive of Structures and Improvements (Dollars)	BUILDINGS and Other Structures (Dollars)	MACHINERY Permanently Attached to Real Estate (Dollars)	TOTAL True and Full Value (Dollars)	ASSESSED ALL OTHER: RURAL: Homestead Up to $4,000 20% (Dollars)	RURAL: Over $4,000 and Non-Homestead 33⅓% (Dollars)	Timber Land Class 2a 20% (Dollars)	Homestead Up to $4,000 25% (Dollars)
1																		
2																		
3																		
4																		
5																		
6																		
7																		
8																		
9																		
10																		
11																		
12																		
13																		
14																		
15																		
16																		
17																		
18																		
19																		
20																		

PAGES 91 THRU 96 BLANK

Cass County, Minnesota, for Taxes for the Year 1962.

	Tax ending Rate extend Mills (cts.)	State Tax on Non-Homestead Mills ($ cts.)	SPECIAL TAXES ($ cts.)	SPECIAL TAXES ($ cts.)	TOTAL TAXES ($ cts.)		PAID	WHEN PAID Month Day Year	Number of Receipt	March Settlement 1963 ($ cts.)	June Settlement 1963 ($ cts.)	Penalty ($ cts.)	November Settlement 1963 ($ cts.)	Penalty ($ cts.)	Collections to First Monday in January 1964 ($ cts.)	Penalty ($ cts.)	Delinquent on First Monday in January 1964 ($ cts.)	Total Delinquent Tax and Penalty ($ cts.)	REMARKS
1																			
2																			
3																			
4																			
5																			
6																			
7																			
8																			
9																			
10																			
11																			
12																			
13																			
14																			
15																			
16																			
17																			
18																			
19																			
20																			

Bella Isle Addition to Gibbons Gunne Beach
Gunne Beach
Shingobee Island
Chippewa Point
Gibbons Springs
Highway
Ma-Ha-Ha-Way

Assessment Roll and Tax List of Real Property in the Town of Shingobee

Form 5C MILLER-DAVIS CO., MINNEAPOLIS

* Indicate Type of Property: R-Residential, C-Commercial, I-Industrial, U-Utility, F-Farm, L-Lakeshore, T-Timber, M-Mineral

	IN WHOSE NAME ASSESSED	DESCRIPTION OF PROPERTY: Subdivision	Sec. or Lot	Town or Block	Rng.	Number of Acres of Land	Acres	100ths	No. School District	Indicate Homestead Yes or No	Agricultural Resty. Yes or No	* Indicate Type of Property	TRUE AND FULL VALUATIONS: Exclusive of Structures and Improvements (+50% (+50%)	BUILDINGS and Other Structures	MACHINERY Permanently Attached to Real Estate	TOTAL True and Full Value	ASSESSED VALUATIONS: RURAL: Homestead Up to $1,000 20%	RURAL: Over $1,000 and Non-Homestead 33⅓%	ALL OTHER: Timber Land Class 3e 20%	ALL OTHER: Homestead Up to $4,000 25%	ALL OTHER: Over $4,000 and Non-Homestead 40%	ALL OTHER: MACHINERY Permanently Attached to Real Estate 33⅓%	ALL OTHER: Seasonal and Recreational Cabins 33⅓%	TOTAL ASSESSED VALUE	Total Assessed Value as Equalized by the Board of Review	FINAL EQUALIZED VALUE
		LOT 1 - Sec 22-142-31											Dollars	Dollars	Dollars	Dollars	Dollars	Dollars	Dollars	Dollars	Dollars	Dollars	Dollars	Dollars	Dollars	Dollars
1	Werner M. & Mary E. Beckman		1	1					119	no	S	R T	30			30							40	10		
2	" " "		2							no	S	R T	30			30							10	10		
3	" " "		3							no	S	R L	45 30			45 30							15 10	10	15	
4	" " "		4							no	S	R L	45 30			45 30							15 10	10	15	
5	" " "		5							no	S	R L	45 30			45 30							15 10	10	15	
6	" " "		6							no	S	R L	45 30			45 30							15 10	10	15	
7	" " "		7							no	S	R L	45 30			45 30							15 10	10	15	
8	" " "		8							no	S	R T	30			30							10	10		
9	" " "		9							no	S	R T	30			30							10	10		
10	" " "		10							no	S	R T	30			30							10	10		
11	" " "		11							no	S	R T	30			30							10	10		
12	" " "		12							no	S	R R	44 27	551 367		595 394							198 132	132	198	
13																										
14																										
15																										
16																										
17																										
18																										
19																										
20																										
													359 449	361 551		720 1000							242 333	242	333	

	SOLD FOR TAXES	VALIDATIONS BY SCHOOL DISTRICTS AS EQUALIZED BY DEPARTMENT OF TAXATION: District No. 119 Rate ___ Mills 239.22	District No. ___ Rate ___ Mills	District No. ___ Rate ___ Mills	District No. ___ Rate ___ Mills	District No. ___ Rate ___ Mills	Dollars	Tax Including State Homestead Mills	State Tax on Non-Homestead 8.54 Mills	SPECIAL TAXES	SPECIAL TAXES	TOTAL TAXES	PAID	WHEN PAID Month Day Year	Number of Receipt	March Settlement 1963	June Settlement 1963	Penalty	November Settlement 1963	Penalty	Collections to First Monday in January 1964	Penalty	Delinquent on First Monday in January 1964	Penalty	Total Delinquent Tax and Penalty	REMARKS
		Dollars	Dollars	Dollars	Dollars	Dollars	Dollars	$ cts.	$ cts.	$ cts.	$ cts.	$ cts.				$ cts.	$ cts.	$ cts.	$ cts.	$ cts.	$ cts.	$ cts.	$ cts.	$ cts.	$ cts.	
1		10						2 40	68			2 48	2nd HALF PAID	JUL 30 1963												
2		10						2 40	08			2 48	2nd HALF PAID	JUL 30 1963												
3		15						3 58	12			3 70	2nd HALF PAID	JUL 30 1963												
4		15						3 58	12			3 70	2nd HALF PAID	JUL 30 1963												
5		15						3 58	12			3 70	2nd HALF PAID	JUL 30 1963												
6		15						3 58	12			3 70	2nd HALF PAID	JUL 5 1963	14926				41 22	2 48						
7		15						3 58	12			3 70	2nd HALF PAID	JUL 5 1963	14926				41 22							
8		10						2 40	08			2 48	2nd HALF PAID	JUL 5 1963												
9		10						2 40	08			2 48	2nd HALF PAID	JUL 5 1963												
10		10						2 40	08			2 48	2nd HALF PAID	JUL 5 1963												
11		10						2 40	08			2 48	2nd HALF PAID	JUL 5 1963												
12		198						47 36	1 70			49 06	2nd HALF PAID	JUL 30 1963												
13																										
14																										
15																										
16																										
17																										
18																										
19																										
20																										
		333						79 66	2 78			82 44							82 44							

Assessment Roll and Tax List of Real Property in the Town of Shingobee, Cass County, Minnesota, for Taxes for the Year 1962.

Form 5C MILLER-DAVIS CO., MINNEAPOLIS

* Indicate Type of Property: R-Residential, C-Commercial, I-Industrial, U-Utility, F-Farm, L-Lakeshore, T-Timber, M-Mineral

	IN WHOSE NAME ASSESSED	DESCRIPTION OF PROPERTY: Subdivision	Sec. or Lot	Town or Block	Rng.	Number of Acres of Land (Acres / 100ths)	No. School District	Indicate Homestead Yes or No	Agricultural Yes or No	Indicate Type of Property	TRUE AND FULL VALUATIONS: LAND Exclusive of Structures and Improvements	BUILDINGS and Other Structures	MACHINERY Permanently Attached to Real Estate	TOTAL True and Full Value	ASSESSED VALUATIONS: RURAL: Homestead Up to $4,000 20%	RURAL: Over $4,000 and Non-Homestead 33⅓%	ALL OTHER: Timber Land Class 3c 20%	ALL OTHER: Homestead Up to $4,000 25%	ALL OTHER: Over $4,000 and Non-Homestead 40%	ALL OTHER: MACHINERY Permanently Attached to Real Estate 33⅓%	ALL OTHER: Seasonal and Recreational Cabins 33⅓%	TOTAL ASSESSED VALUE	Total Assessed Value as Equalized by the Board of Review	FINAL EQUALIZED VALUE
						Acres					Dollars	Dollars	Dollars	Dollars	Dollars	Dollars	Dollars	Dollars	Dollars	Dollars	Dollars	Dollars	Dollars	Dollars
1	Werner M. & Mary E. Backmann	Sunrise Beach	1	2			119	No	yes	T	30			30		10						10		
2	" " "	"	2					No	yes	T	30			30		10						10		
3	" " "	"	3					No	yes	T	31	623		654		218						218		
4	" " "	"	4					No	SR	T	30			30							10	10		
5	" " "	"	5					No	SR	T	30			30							10	10		
6	" " "	"	6					No	SR	T	30			30							10	10		
7	" " "	"	7					No	SR	T	30			30							10	10		
8																								
9																								
10																								
11																								
12																								
13																								
14																								
15																								
16																								
17																								
18																								
19																								
20																								
											211	623		834		238					40	278		

	SOLD FOR TAXES	VALUATIONS BY SCHOOL DISTRICTS AS EQUALIZED BY DEPARTMENT OF TAXATION: District No. 119 Rate 93 Mills	District No. ___ Rate ___ Mills	District No. ___ Rate ___ Mills	District No. ___ Rate ___ Mills	Total Dollars	Tax including State Homestead 1.54 Mills	State Tax on Non-Homestead 2 Mills	SPECIAL TAXES	SPECIAL TAXES	TOTAL TAXES	PAID	WHEN PAID Month Day Year	Number of Receipt	March Settlement 1963	June Settlement 1963	Penalty	November Settlement 1963	Penalty	Collections to First Monday in January 1964	Penalty	Delinquent on First Monday in January 1964	Total Delinquent Tax and Penalty	REMARKS
		Dollars	Dollars	Dollars	Dollars	Dollars	$ cts.	$ cts.	$ cts.	$ cts.	$ cts.				$ cts.	$ cts.	$ cts.	$ cts.	$ cts.	$ cts.	$ cts.	$ cts.	$ cts.	
1		10				2.40	08				2.48	1st HALF PAID	JUL 30 1963											65442
2		10				2.40	08				2.48	2nd HALF PAID	JUL 30 1963											
3		218				52.14	1.86				54.00	1st HALF PAID	JUL 5 1963											
												2nd HALF PAID	JUL 5 1963											
4		10				2.40	08				2.48	1st HALF PAID	JUL 5 1963											
												2nd HALF PAID	JUL 5 1963											
5		10				2.40	08				2.48	1st HALF PAID	JUL 5 1963	14742				34.44	1.38					
												2nd HALF PAID	JUL 5 1963					34.44						
6		10				2.40	08				2.48	1st HALF PAID	JUL 30 1963											
												2nd HALF PAID	JUL 30 1963											
7		10				2.40	08				2.48	1st HALF PAID	JUL 30 1963											
												2nd HALF PAID	JUL 30 1963											
8																								
9																								
10																								
11																								
12																								
13																								
14																								
15																								
16																								
17																								
18																								
19																								
20																								
		278				6654	224				6888							69.88						

Assessment Roll and Tax List of Real Property in the Town of Shingobee

Form 5C MILLER-DAVIS CO., MINNEAPOLIS

* Indicate Type of Property: R-Residential, C-Commercial, I-Industrial, U-Utility, F-Farm, L-Lakeshore, T-Timber, M-Mineral

In Whose Name Assessed	Description of Property: Subdivision	Sec. or Lot	Town or Block	Rng.	Number of Acres of Land	Sch. District	Indl.	Agricl.	Homestead	Type	True and Full Valuations: Land Exclusive of Structures and Improvements	Buildings and Other Structures	Machinery Permanently Attached to Real Estate	Total True and Full Value	Assessed Valuations: Rural: Homestead Up to $4,000 20%	Over $4,000 and Non-Homestead 33⅓%	All Other: Timber Land Class 3c 20%	Homestead Up to $4,000 25%	Over $4,000 and Non-Homestead 40%	Machinery Permanently Attached to Real Estate 33⅓%	Seasonal and Recreational Cabins 33⅓%	Total Assessed Value	Total Assessed Value as Equalized by the Board of Review	Final Equalized Value	Sold for Taxes	Validations by School Districts as Equalized by Department of Taxation	Tax including State Homestead	State Tax on Non-Homestead	Special Taxes	Special Taxes	Total Taxes	Paid	When Paid	Number of Receipt	March Settlement 1963	June Settlement 1963	Penalty	November Settlement 1963	Penalty	Collections to First Monday in January 1964	Penalty	Delinquent on First Monday in January 1964	Penalty	Total Delinquent Tax and Penalty	Remarks
	N. Part of Lot 3 - Sec. 2 -141-31				Acres 100ths						+50%	+50%																																			
Fred + Jane Huggett	Shingobee Island	1				119	no	no	C		270	6345		6615					1040																												
" " "		1					yes	no	C		180	4230		4410				1000	164			1164		2046																						
		2					yes	no	L		18			18				27						27																						
											72			72				18				18		18																						
J. R. Chumley		3					no	no	L		53			53					21																											
							no	no	L		35			35					14			14		21																						
		4					no	no	L		53			53					21																											
							no	no	L		35			35					14			14		21																						
		5					no	no	L		53			53					21																											
							no	no	L		35			35					14			14		21																						
		6					no	no	L		53			53					21																											
							no	no	L		35			35					14			14		21																						
Simon H. + Dagney Simonson		7					yes	no	L		180	442		622				153																												
											58	328		428				102				102		153																						
		8					yes	no	L		96			96				24																												
							yes	no	L		64			64				16				16		24																						
		9					no				89	525-463		2052				297																												
							yes	no	C		57	133-1100		1367				178	855			428		642																						
Roy C. Simonson		10					yes	no			90			90				22																												
							yes	no	L		60			60				15				15		23																						
Russell C. + Leona A. Greer		11					no	no	C		90	950-1425		2571				287	570																											
							yes	no	C		60	704-1056		1714				191	380			571		857																						
		12					no	no	C		90			1428					591																											
							yes	no	C		60	925-1388		1783					394			394		591																						
		13					yes				90	238		328					147																											
							no	no	G		60	185		245					98			98		147																						
		14					no				90			90					36																											
							no	no	L		60			60					24			24		36																						
Frank + Anna King		15					yes	no	L		90			90				24																												
							yes	no			60			64				16				16		24																						
		16					no	no	R		90	1584		1674				418																												
							yes	no	R		60	1056		1116				279				279		418																						
Louis + Eyleen Chalich		17					no	no	R		90	1884		1974				444																												
							yes	no	R		60	1256		1316				327				327		444																						
Otto + Edna Kruse		18					no	no	C		108	5745		6053					2421																											
							no	no	C		72	3483		4225					1614			1614		2421																						
		19					no	no	L		113			113					45																											
							no	no	L		75			75					30			30		45																						
		20					no	no	C		180	3008		3188					1275																											
							no	no	C		120	2005		2125					850			850		1275																						
											1346	16910		18256				2747	4040			6604		9807																						
											2022	25368		27390				2747	6560																											

Sold for Taxes	Validations by School Districts as Equalized by Department of Taxation	Tax including State Homestead	State Tax on Non-Homestead	Special Taxes	Special Taxes	Total Taxes	Paid	When Paid	Number of Receipt	March Settlement 1963	June Settlement 1963	Penalty	November Settlement 1963	Penalty	Collections to First Monday in January 1964	Penalty	Delinquent on First Monday in January 1964	Penalty	Total Delinquent Tax and Penalty	Remarks
	Dollars / Dollars / Dollars / Dollars / Dollars / Dollars	$ cts.	$ cts.	$ cts.	$ cts.	$ cts.		Month Day Year		$ cts.	$ cts.	$ cts.	$ cts.	$ cts.	$ cts.	$ cts.	$ cts.	$ cts.	$ cts.	
	2422																			
	#1000						2nd HALF PAID	OCT 31 1963												
	1046						1st HALF PAID	MAY 31 1963												
1		540 60	8 44			549 54	1 1st HALF PAID	MAY 31 1963	20446											Paid Under Protest
	2nd HALF PAID						2nd HALF PAID	OCT 31 1963												
2	#27	714				714	2 1st HALF PAID	MAY 31 1963	31610		278 34		278 34							Paid Under Protest
3	21	554	18			572	PAID IN FULL	MAY 1 1963												
4	21	554	18			572	PAID IN FULL	MAY 1 1963												
5	21	554	18			572	PAID IN FULL	MAY 1 1963	12292		22 88									
6	21	554	18			572	PAID IN FULL	MAY 1 1963												
7	#153	40 42				40 42	2nd HALF PAID	OCT 15 1963												
							1st HALF PAID	MAY 21 1963												
8	#24	634				634	2nd HALF PAID	OCT 15 1963	13744											
9	#297 / 345	169 67	2 44			172 56	2nd HALF PAID	OCT 15 1963	18665		109 66		109 66							
10	#23	6 08				6 08	PAID IN FULL	MAR 25 1963	12590		6 08									
11	#287 / 570	231 30	4 86			231 30	2nd HALF PAID	SEP 27 1963												
							1st HALF PAID	MAY 21 1963												
12	591	161 20	5 04			161 20	2nd HALF PAID	SEP 27 1963	17555											
							1st HALF PAID	APR 21 1963	17665											
13	147	40 10	1 26			40 10	2nd HALF PAID	SEP 27 1963			22 42		22 42							
							1st HALF PAID	APR 21 1963												
14	36	9 82	30			9 82	2nd HALF PAID	OCT 16 1963												
							1st HALF PAID	MAY 21 1963	18687											
15	#24	6 34				6 34	2nd HALF PAID	OCT 16 1963	12668		3 17		3 17							
							1st HALF PAID	MAY 21 1963												
16	#418	110 44				110 44	2nd HALF PAID	OCT 16 1963			55 22		55 22							
							1st HALF PAID	APR 21 1963	17698		130 52									
17	#444	130 52				130 52	PAID IN FULL	APR 21 1963												
18	1827 / 2421 Abate #91 45	1814 40 / 639 68	15 55 / 20 68			1829 95 / 660 36	Balance Paid	MAY 21 1963												
							2nd HALF PAID	OCT 14 1963	18624		330 18		166 78							163 40 Abated
19	45	11 88	38			12 26	1st HALF PAID	MAY 21 1963	13186		6 13									21.89
20	1074 / 1275 Abate #71 15	333 56 / 336 88	9 18 / 16 88			342 74 / 347 76	Balance Paid													54.80 Abated
							1st HALF PAID	MAY 21 1963			173 88		117 08							
	#2747																			
	6560	7087 245 26	54 00			251506					337 [illegible]		954 59							318 20 Abated
	9307																			

Form 3C. MILLER-DATA CO., MINNEAPOLIS

Assessment Roll and Tax List of Real Property in the Town of Shingobee, Cass County, Minnesota, for Taxes for the Year 1962.

* Indicate Type of Property: R-Residential, C-Commercial, I-Industrial, U-Utility, F-Farm, L-Lakeshore, T-Timber, M-Mineral

	IN WHOSE NAME ASSESSED	DESCRIPTION OF PROPERTY: SUBDIVISION	Sec. or Lot	Town or Block	Rng.	Number of Acres of Land (Acres 1000ths)	No. School District	Indicate Homestead Yes or No	Agr. or Seas. Rez. Yes or No	* Indicate Type of Prop.	TREE AND FULL VALUATIONS: LAND Exclusive of Structures and Improvements (Dollars)	BUILDINGS and Other Structures (Dollars)	MACHINERY Permanently Attached to Real Estate (Dollars)	TOTAL True and Full Value (Dollars)	ASSESSED VALUATIONS: RURAL: Homestead Up to $4,000 20% (Dollars)	RURAL: Over $4,000 and Non-Homestead 33⅓% (Dollars)	ALL OTHER: Timber Land Class 3c 20% (Dollars)	ALL OTHER: Homestead Up to $4,000 25% (Dollars)	ALL OTHER: Over $4,000 and Non-Homestead 40% (Dollars)	ALL OTHER: MACHINERY Permanently Attached to Real Estate 33⅓% (Dollars)	ALL OTHER: Seasonal and Recreational Cabins 33⅓% (Dollars)	TOTAL ASSESSED VALUE (Dollars)	Total Assessed Value as Equalized by the Board of Review (Dollars)	FINAL EQUALIZED VALUE (Dollars)
		Shingobee Island									+50%	+50%												
1	Otto + Edna Kruse	" " "	21	1			119	no	no	L	60			90					36					36
2			22					no	no	L	60			90					36					36
3														60					24			24		36
4														60					24			24		36
5																								
6																								
7																								
8																								
9																								
10																								
11																								
12																								
13																								
14																								
15																								
16																								
17																								
18																								
19																								
20																								
											120			120					48			48		72
											180			180					72					

	SOLD FOR TAXES	VALUATIONS BY SCHOOL DISTRICTS AS EQUALIZED BY DEPARTMENT OF TAXATION: District No. ___ Rate ___ Mills (Dollars)	District No. 119 Rate 24.55 Mills (Dollars)	District No. ___ Rate ___ Mills (Dollars)	District No. ___ Rate ___ Mills (Dollars)	District No. ___ Rate ___ Mills (Dollars)	Tax Including State Homestead ___ Mills ($ cts.)	State Tax on Non-Homestead 4.5 Mills ($ cts.)	SPECIAL TAXES ($ cts.)	SPECIAL TAXES ($ cts.)	TOTAL TAXES ($ cts.)	PAID	WHEN PAID (Month Day Year)	Number of Receipt	March Settlement 1963 ($ cts.)	June Settlement 1963 ($ cts.)	Penalty ($ cts.)	November Settlement 1963 ($ cts.)	Penalty ($ cts.)	Collections to First Monday in January 1964 ($ cts.)	Penalty ($ cts.)	Delinquent on First Monday in January 1964 ($ cts.)	Total Delinquent Tax and Penalty ($ cts.)	REMARKS
1			36				9 52	30			9 52	1 HALF PAID	Oct 4 1963	13624		4 91		4 91					
2			36				9 52	30			9 52	1 HALF PAID	Oct 4 1963	13625		4 91		4 91					2 2829
3												1 HALF PAID	Oct 4 1963	13626									
4																							
5																							
6																							
7																							
8																							
9																							
10																							
11																							
12																							
13																							
14																							
15																							
16																							
17																							
18																							
19																							
20																							
			72				17 04	60			19 04					9 82		9 82					

Assessment Roll and Tax List of Real Property in the Town of Shingobee, Cass County, Minnesota, for Taxes for the Year 1962.

Form 3C WILDER-BATES CO., MINNEAPOLIS

• Indicate Type of Property: R-Residential, C-Commercial, I-Industrial, U-Utility, F-Farm, L-Lakeshore, T-Timber, M-Mineral

	IN WHOSE NAME ASSESSED	DESCRIPTION OF PROPERTY: SUBDIVISION	Sec. or Lot	Town or Blk.	Rng.	Number of Acres of Land (Acres 100ths)	No. School District	Indicate Homestead Yes or No	Agri. Homestead Year Yes or No	Indicate Type of Property	TRUE AND FULL VALUATIONS: Land Exclusive of Structures and Improvements (Dollars)	BUILDINGS and Other Structures (Dollars)	MACHINERY Permanently Attached to Real Estate (Dollars)	TOTAL True and Full Value (Dollars)	ASSESSED VALUATIONS: RURAL: Homestead Up to $4,000 20% (Dollars)	RURAL: Over $4,000 and Non-Homestead 33⅓% (Dollars)	RURAL: Timber Land Class 3c 20% (Dollars)	ALL OTHER: Homestead Up to $4,000 25% (Dollars)	ALL OTHER: Over $4,000 and Non-Homestead 40% (Dollars)	ALL OTHER: MACHINERY Permanently Attached to Real Estate 33⅓% (Dollars)	ALL OTHER: Seasonal and Recreational Cabins 33⅓% (Dollars)	TOTAL ASSESSED VALUE (Dollars)	Total Assessed Value as Equalized by the Board of Review (Dollars)	FINAL EQUALIZED VALUE (Dollars)
1	State of Minnesota	Shingobee Island	Part of	122			119																	
2	City of Walker - McCoy - L. V. & Marie A. Kanyon	" "	Bal. of	1				400	no	R	134 / 278	1679 / 1679		1813 / 1957				453 / 489				302 / 326		453
3	" " "	" "	Part of	2				400	no	L	147 / 278	•		147 / 278				36 / 489				24 / 326		36
4	State of Minnesota			3																				
5	State of Minnesota			4																				
6	State of Minnesota			5																				
7																								
8																								
9																								
10																								
11																								
12																								
13																								
14																								
15																								
16																								
17																								
18																								
19																								
20																								
											135 / 278	1119 / 1679		1304 / 1957				326 / 489				326		489

	SOLD FOR TAXES	VALUATIONS BY SCHOOL DISTRICTS AS EQUALIZED BY DEPARTMENT OF TAXATION: District No. ___ Rate ___ Mills (Dollars)	District No. ___ Rate ___ Mills (Dollars)	District No. 119 Rate 264.37 Mills (Dollars)	District No. ___ Rate ___ Mills (Dollars)	District No. ___ Rate ___ Mills (Dollars)	District No. ___ Rate ___ Mills (Dollars)	Tax including State Homestead ___ Mills ($ cts.)	State Tax on Non-Homestead ___ Mills ($ cts.)	SPECIAL TAXES ($ cts.)	SPECIAL TAXES ($ cts.)	TOTAL TAXES ($ cts.)	PAID	WHEN PAID (Month Day Year)	Number of Receipt	March Settlement 1963 ($ cts.)	June Settlement 1963 ($ cts.)	Penalty ($ cts.)	November Settlement 1963 ($ cts.)	Penalty ($ cts.)	Collections in First Month in January 1964 ($ cts.)	Penalty ($ cts.)	Delinquent on First Monday in January 1964 ($ cts.)	Total Delinquent Tax and Penalty ($ cts.)	REMARKS
1																									
2				Bal 453				119 70				119 70	PAID IN FUL	APR 30 1963											
3				Part 36				9 52				9 52	PAID IN FUL	APR 30 1963	8265		119 70								12190
4																	9 52								"
5																									
6																									
7																									
8																									
9																									
10																									
11																									
12																									
13																									
14																									
15																									
16																									
17																									
18																									
19																									
20																									
				# 489				129 22				129 22					129 22								

Assessment Roll and Tax List of Real Property in the Town of Shingobee, Cass County, Minnesota, for Taxes for the Year 1962.

Form 5C MILLER-DAVIS CO., MINNEAPOLIS

* Indicate Type of Property: R-Residential, C-Commercial, I-Industrial, U-Utility, F-Farm, L-Lakeshore, T-Timber, M-Mineral

	IN WHOSE NAME ASSESSED	DESCRIPTION OF PROPERTY: Shingobee Island SUBDIVISION	Sec. or Lot	Town or Blk.	Rng.	Number of Acres of Land: Acres	Number of Acres of Land: 100ths	No. School District	Indicate Homestead Yes No	Agr. or Seas. Rec. Yes No	* Indicate Type of Property	TRUE AND FULL VALUATIONS: LAND Exclusive of Structures and Improvements	BUILDINGS and Other Structures	MACHINERY Permanently Attached to Real Estate	TOTAL True and Full Value	ASSESSED VALUATIONS: RURAL: Homestead Up to $4,000 20%	RURAL: Over $4,000 and Non-Homestead 33⅓%	ALL OTHER: Timber Land Class 2a 20%	ALL OTHER: Homestead Up to $4,000 25%	ALL OTHER: Over $4,000 and Non-Homestead 40%	ALL OTHER: MACHINERY Permanently Attached to Real Estate 33⅓%	ALL OTHER: Seasonal and Recreational Cabins 33⅓%	TOTAL ASSESSED VALUE	Total Assessed Value as Equalized by the Board of Review	FINAL EQUALIZED VALUE
												Dollars	Dollars	Dollars	Dollars	Dollars	Dollars	Dollars	Dollars	Dollars	Dollars	Dollars	Dollars	Dollars	Dollars
1	State of Minnesota		1	3				119																	
2	State of Minnesota		2																						
3	State of Minnesota		3																						
4	State of Minnesota		4																						
5	State of Minnesota		5																						
6																									
7																									
8																									
9																									
10																									
11																									
12																									
13																									
14																									
15																									
16																									
17																									
18																									
19																									
20																									

	SOLD FOR TAXES	VALUATIONS BY SCHOOL DISTRICTS AS FORMALIZED BY DEPARTMENT OF TAXATION: District No. ____ Rate ____ ____ Mills	District No. ____ Rate ____ ____ Mills	District No. ____ Rate ____ ____ Mills	District No. ____ Rate ____ ____ Mills	District No. ____ Rate ____ ____ Mills	District No. ____ Rate ____ ____ Mills	Tax including State Homestead ____ Mills	State Tax on Non-Homestead ____ Mills	SPECIAL TAXES	SPECIAL TAXES	TOTAL TAXES		PAID	WHEN PAID	Number of Receipt	March Settlement 1963	June Settlement 1963	Penalty	November Settlement 1963	Penalty	Collections to First Monday in January 1964	Penalty	Delinquent on First Monday in January 1964	Total Delinquent Tax and Penalty	REMARKS
		Dollars	Dollars	Dollars	Dollars	Dollars	Dollars	$ cts.	$ cts.	$ cts.	$ cts.	$ cts.			Month Day Year		$ cts.	$ cts.	$ cts.	$ cts.	$ cts.	$ cts.	$ cts.	$ cts.	$ cts.		
1													1														
2													2														
3													3														
4													4														
5													5														
6													6														
7													7														
8													8														
9													9														
10													10														
11													11														
12													12														
13													13														
14													14														
15													15														
16													16														
17													17														
18													18														
19													19														
20													20														

Assessment Roll and Tax List of Real Property in the Town of Sebrobee, Cass County, Minnesota, for Taxes for the Year 1962.

Form 5C—BELLIS-DAVIS CO., MINNEAPOLIS

* Indicate Type of Property: R-Residential, C-Commercial, I-Industrial, U-Utility, F-Farm, L-Lakeshore, T-Timber, M-Mineral

	In Whose Name Assessed	Description of Property: Subdivision	Sec. or Lot	Town or Block	Rng.	Number of Acres of Land: Acres	Number of Acres of Land: 100ths	No. School District	Individual Homestead No	Agri. or Homestead Res No	* Indicate Type of Property	True and Full Valuations: Exclusive of Structures and Improvements	Buildings and Other Structures	Machinery Permanently Attached to Real Estate	Total True and Full Value	Assessed Valuations: Rural: Homestead Up to $1,000 20%	Rural: Over $1,000 and Non-Homestead 33⅓%	All Other: Timber Land Class 2a 20%	All Other: Homestead Up to $1,000 25%	All Other: Over $1,000 and Non-Homestead 40%	All Other: Machinery Permanently Attached to Real Estate 33⅓%	All Other: Seasonal and Recreational Cabins 33⅓%	Total Assessed Value	Total Assessed Value as Equalized by the Board of Review	Final Equalized Value	Remarks
		Lot 2 - Sec. 16 - 142 - 31										Dollars	Dollars	Dollars	Dollars	Dollars	Dollars	Dollars	Dollars	Dollars	Dollars	Dollars	Dollars	Dollars	Dollars	
1	Mary A. Roy		1					119	no	no	L	75			75		26								26	
2	James N. + Nadine A. Livingston		2						no	no	L	75			75		26								26	
3	" " "		3						no	no	C	51			51		17								17	
4	" " "		4						no	no	C	75	4921		5671		189								189	
5	" " "		5						no	no	C	50	328		378		126								126	
6	" " "		6						no	no	C	90			90		30								30	
7	" " "		7						no	no	C	90	300-450		1935	297	150								447	
8	" " "		8						yes	no	C	60	930-1395		1270	198	100								298	
9	" " "		9						no	no	C	90			669		223								223	
10	" " "		10						no	no	C	60	519		579		193								193	
11	" " "		11						no	no	C	90	779		869		290								290	
12	" " "		12						no	no	C	60	519		579		193								193	
13	" " "		13						no	no	C	75	884		959		319								319	
14	" " "		14						no	no	C	50	256		306		102								102	
15	" " "		15						no	no	C	75	551		626		209								209	
16	" " "		16						no	no	C	50	367		417		139								139	
17	Henry + Margaret Folmer		17						no	no	L	74	2100		2174							725			725	
18	Grayson + Genevieve Fisher		18						no	no	L	49	1400		1449							483			483	
19	" " "		19									75			75	15										
20	" " "		20						yes	no	L	50			50	10									10	
1	" " "		1						yes	no	R	75	4853		4928	986									986	
2	" " "		2						yes	no	R	50	3235		3285	657	309								657	
3	" " "		3						yes	no	R	75	4200		4275	855									855	
4	" " "		4						yes	no	R	50	2800		2850	570	92								570	
5												631	10654		11285	1443	889					1183	2905		4211	
6												944	16983		16927	2153	1333					725				

Cass County, Minnesota, for Taxes for the Year 1962.

	Sold for Taxes	Valuations by School Districts as Equalized by Department of Taxation: District No. 119 Rate 33 Mills	District No. 119 Rate 33 Mills	District No. 119 Rate 33 Mills	District No. Rate Mills	District No. Rate Mills	District No. Rate Mills	Tax Including State Homestead 33 Mills	State Tax on Non-Homestead 6.54 Mills	Special Taxes	Special Taxes	Total Taxes	Paid	When Paid (Month Day Year)	Number of Receipt	March Settlement 1963	June Settlement 1963	Penalty	November Settlement 1963	Penalty	Collections to First Monday in January 1964	Penalty	Delinquent on First Monday in January 1964	Total Delinquent Tax and Penalty	Remarks
		Dollars	Dollars	Dollars	Dollars	Dollars	Dollars	$ cts.	$ cts.	$ cts.	$ cts.	$ cts.				$ cts.	$ cts.	$ cts.	$ cts.	$ cts.	$ cts.	$ cts.	$ cts.	$ cts.	
1				26				686	22			708	2nd HALF PAID	AUG 19 1963	17916		3 54		3 54						
2				26				686	22			708	1st HALF PAID	MAY 31 1963	17788										
3				189				4994	162			5156	2nd HALF PAID	AUG 19 1963											
4				4 297 150				1181 0	128			1493 8	1st HALF PAID	MAY 31 1963											
5				290				7662	248			7910	2nd HALF PAID	AUG 19 1963	19367		39 62		39 62						
6				290				7662	248			7910	1st HALF PAID	MAY 31 1963			217 42		217 42						
7				153				4042	130			4172	1st HALF PAID	MAY 31 1963											
8				209				5522	178			5700	1st HALF PAID	MAY 31 1963											
9		725						17344	620			17964	PAID IN FULL	APR 8 1963	19745		179 64								Paid Under Protest
10				15				396				396	PAID IN FULL	FEB 5 1963	1339	3 96									
11				4 800 309				29304	264			29566	PAID IN FULL	FEB 5 1963	1339	295 66									
12				500 92				23568	78			23646													
13																									
14																									
15																									
16																									
17																									
18																									
19																									
20																									
				4 1912	= 4 1912	173 44																			
		725		1734	= 2459	223 10						1157 74				299 67	400 06		221 01				85 64		
				646	= 4371	1136 74																			

Assessment Roll and Tax List of Real Property in the Town of Shingobee, Cass County, Minnesota, for Taxes for the Year 1962.

Form 3C—MILLER-DAVIS CO., MINNEAPOLIS

* Indicate Type of Property: R-Residential, C-Commercial, I-Industrial, U-Utility, F-Farm, L-Lakeshore, T-Timber, M-Mineral

	IN WHOSE NAME ASSESSED	DESCRIPTION OF PROPERTY: SUBDIVISION	Sec. or Lot	Town or Block	Rng.	Number of Acres of Land (Acres / 100ths)	No. School District	Indicate Homestead Yes No	Agri. or Resd. Herr. Yes No	* Indicate Type of Property	TRUE AND FULL VALUATIONS: LAND Exclusive of Structures and Improvements (+50% +)	BUILDINGS and Other Structures	MACHINERY Permanently Attached to Real Estate	TOTAL True and Full Value	ASSESSED VALUATIONS: RURAL: Homestead Up to $4,000 20%	RURAL: Over $4,000 and Non-Homestead 33⅓%	ALL OTHER: Timber Land Class 3a 20%	ALL OTHER: Homestead Up to $4,000 25%	ALL OTHER: Over $4,000 and Non-Homestead 40%	ALL OTHER: MACHINERY Permanently Attached to Real Estate 33⅓%	ALL OTHER: Seasonal and Recreational Cabins 33⅓%	TOTAL ASSESSED VALUE	Total Assessed Value as Equalized by the Board of Review	FINAL EQUALIZED VALUE
						Acres 100ths					Dollars	Dollars	Dollars	Dollars	Dollars	Dollars	Dollars	Dollars	Dollars	Dollars	Dollars	Dollars	Dollars	Dollars
1	Kenneth P. + Naomie Schmidt	Kabekona Springs	13	4			119	no	no	L	77			77		26							17	26
2	~~Gilo~~ " Broderson "		14	4				no	no	L	77			77		26							17	26
3																								
4																								
5																								
6																								
7																								
8																								
9																								
10																								
11																								
12																								
13																								
14																								
15																								
16																								
17																								
18																								
19																								
20																								
											102			102		34							34	
											154			154		52								52

	SOLD FOR TAXES	VALUATIONS BY SCHOOL DISTRICTS AS EQUALIZED BY DEPARTMENT OF TAXATION: District No. / Rate / Mills	Tax including State Homestead Mills	State Tax on Non-Homestead 4.54 Mills	SPECIAL TAXES	SPECIAL TAXES	TOTAL TAXES		PAID	WHEN PAID (Month Day Year)	Number of Receipt	March Settlement 1961	June Settlement 1961	Penalty	November Settlement 1961	Penalty	Collections to First Monday in January 1962	Penalty	Delinquent on First Monday in January 1962	Total Delinquent Tax and Penalty	REMARKS
		Dollars	$ cts.	$ cts.	$ cts.	$ cts.	$ cts.					$ cts.	$ cts.	$ cts.	$ cts.	$ cts.	$ cts.	$ cts.	$ cts.	$ cts.	
1		26	6 86	22			7 08	1	PAID IN FULL	1962											
2		26	6 86	22			7 08	2	PAID IN FULL	1961	7432		14 16								129 26
3								3													
4								4													
5								5													
6								6													
7								7													
8								8													
9								9													
10								10													
11								11													
12								12													
13								13													
14								14													
15								15													
16								16													
17								17													
18								18													
19								19													
20								20													
		52	13 77	44			14 16						14 16								

Assessment Roll and Tax List of Real Property in the Town of Islungabee, Cass County, Minnesota, for Taxes for the Year 1962.

FORM 3C WILCOX-DAVIS CO., MINNEAPOLIS

* Indicate Type of Property: R-Residential, C-Commercial, I-Industrial, U-Utility, F-Farm, L-Lakeshore, T-Timber, M-Mineral

	IN WHOSE NAME ASSESSED	DESCRIPTION OF PROPERTY: SUBDIVISION	Sec. or Lot	Town or Twp.	Rng. Block	Number of Acres of Land: Acres	100ths	No. School District	Indicate Homestead Yes No	Agricultural Rural Yes No	* Indicate Type of Property	TRUE AND FULL VALUATIONS: Exclusive of Structures Improvements	BUILDINGS and Other Structures	MACHINERY Permanently Attached to Real Estate	TOTAL True and Full Value	ASSESSED VALUATIONS: RURAL: Homestead Up to $4,000 20%	RURAL: Over $4,000 and Non-Homestead 33⅓%	ALL OTHER: Timber Land Class 3a 20%	ALL OTHER: Homestead Up to $4,000 25%	ALL OTHER: Over $4,000 and Non-Homestead 40%	ALL OTHER: MACHINERY Permanently Attached to Real Estate 33⅓%	ALL OTHER: Seasonal and Recreational Cabins 33⅓%	TOTAL ASSESSED VALUE	Total Assessed Value as Equalized by the Board of Review	FINAL EQUALIZED VALUE
		Ollaway										+60%	+50%												
		LOT 2 SEC. 11-142-31										Dollars	Dollars	Dollars	Dollars	Dollars	Dollars	Dollars	Dollars	Dollars	Dollars	Dollars	Dollars	Dollars	Dollars
1	Eleanor Hagebeck + W. F. Gildner		1	1				119	no	SR	F	90			90							30			
	" " " "											60			60							20	20		30
2			2						no	SR	F	45			45							15			
												30			30							10	10		15
3	Mrs. Eleanor Hagebeck + W. F. Gildner		3						no	SR	R	924	696		1620							263			
												61	464		525							175	175		263
4	Eleanor Hagebeck + W. F. Gildner		4						no	SR	L	120			120							40			
												81			81							27	27		40
5	Lyr. Carroll B. + Nadine Larson		5						no	SR	L	90			90							30			
									no	SR	L	60			60							20	20		30
6	" " " "		6						no	SR	L	93	1383		1476							492			
												62	922		984							328	328		492
7		N½ of	7						no	SR	L	45			45							15			
												30			30							10	10		15
8	W. F. + Eva Bown	S½ of	7						no	SR	L	45			45							15			
												30			30							10	10		15
9	" " "		8						no	SR	R	90	833		923							308			
												60	555		615							205	205		308
10	" " "	N½ of	9						no	SR	L	45			45							15			
												30			30							10	10		15
11	Kleo H. Gildner	S½ of	9						no	SR	L	45			45							15			
												30			30							10	10		15
12	" "		10						no	SR	L	90	833		923							308			
												60	555		615							205	205		308
13	" "	S.75 of Lots 11+12							no	SR	L	90			90							30			
												60			60							20	20		30
14	Eleanor Hagebeck + W. F. Gildner	N.25 of Lots 11+12							no	4m	T	30			30		10						10		
15	W. F. + Eva Bown	E½ of Lots 11+12							no	4m	T	30			30		10						10		
16	Mrs. Eleanor Hagebeck + W. F. Gildner	20 X 400 JOINING Lot 3 ON N. Also All the LAKESHORE W. of + JOINING LOTS 3+4 - Blk. 1							no	4m	T	30			30		10						10		
17																									
18																									
19																									
20																									
												144	2496		3240		30					1050	1080		1606
												1072	3745		4817							1576			

Cass County, Minnesota, for Taxes for the Year 1962.

	SOLD FOR TAXES	VALUATIONS BY SCHOOL DISTRICTS AS EQUALIZED BY DEPARTMENT OF TAXATION: District No. 119 Rate 31 Mills	District No.	District No.	District No.	District No.	District No.	Tax including State Homestead Mills	State Tax on Non-Homestead 15 Mills	SPECIAL TAXES	SPECIAL TAXES	TOTAL TAXES	PAID	WHEN PAID Month Day Year	Number of Receipt	March Settlement 1963	June Settlement 1963	Penalty	November Settlement 1963	Penalty	Collections to First Monday in January 1964	Penalty	Delinquent on First Monday in January 1964	Total Delinquent Tax and Penalty	REMARKS
		Dollars	Dollars	Dollars	Dollars	Dollars	Dollars	$ cts.	$ cts.	$ cts.	$ cts.	$ cts.				$ cts.	$ cts.	$ cts.	$ cts.	$ cts.	$ cts.	$ cts.	$ cts.	$ cts.	
1		30						718	26			744	PAID IN FULL	APR 3 1963	6220		7 44								
2		15						358	12			370	PAID IN FULL	APR 3 1963	6221		3 70								
3		263						6293	224			6516	PAID IN FULL	APR 3 1963	6222		65 16								
4		40						956	34			990	PAID IN FULL	APR 3 1963	6223		9 90								
5		30						718	26			744	PAID IN FULL	MAY 6 1963			7 44								
6		492						11770	420			12190	PAID IN FULL	MAY 6 1963	19461		121 90								
7		15						358	12			370	PAID IN FULL	MAY 6 1963			3 70								
8		15						358	12			370	2nd HALF PAID 1st HALF PAID	SEP 3 1963 MAY 6 1963	18319 8421		1 85		1 85						
9		308						7368	264			7632	2nd HALF PAID 1st HALF PAID	SEP 3 1963 MAY 6 1963	18320 8422		38 16		38 16						
10		15						358	12			370	2nd HALF PAID 1st HALF PAID	SEP 3 1963 MAY 6 1963			1 85		1 85						
11		15						358	12			370	PAID IN FULL	MAY 3 1963			3 70								
12		308						7368	264			7632	PAID IN FULL	MAY 3 1963	13781		76 32								
13		30						718	26			744	PAID IN FULL	MAY 3 1963			7 44								
14		10						240	08			248	PAID IN FULL	APR 3 1963	6224		2 48								
15		10						240	08			248	2nd HALF PAID 1st HALF PAID	SEP 3 1963 MAY 6 1963	18321 8423		1 24		1 24						
16		10						240	08			248	PAID IN FULL	APR 3 1963	6225		2 48								
17																									
18																									
19																									
20																									
		1606						38418	1368			39786					35 00		43 40						

Assessment Roll and Tax List of Real Property in the Town of Shingobee

Form 3C Miller-Davis Co., Minneapolis

* Indicate Type of Property: R-Residential, C-Commercial, I-Industrial, U-Utility, F-Farm, L-Lakeshore, T-Timber, M-Mineral

	In Whose Name Assessed	Description of Property: Ojibway Subdivision	Sec. or Lot	Town or Blk	Rng.	Number of Acres of Land: Acres	100ths	No. School District	Indicate Homestead Yes or No	Agri. or Recr. Yes or No	Indicate Type of Property	True and Full Valuations: Land and Improvements	Buildings and Other Structures	Machinery Permanently Attached to Real Estate	Total True and Full Value	Assessed Valuations: Rural: Homestead Up to $1,000 20%	Over $1,000 and Non-Homestead 33⅓%	All Other: Timber Land Class 3c 20%	Homestead Up to $1,000 25%	Over $1,000 and Non-Homestead 40%	Machinery Permanently Attached to Real Estate 33⅓%	Seasonal and Recreational Cabins 33⅓%	Total Assessed Value	Total Assessed Value as Equalized by the Board of Review	Final Equalized Value
												Dollars	Dollars	Dollars	Dollars	Dollars	Dollars	Dollars	Dollars	Dollars	Dollars	Dollars	Dollars	Dollars	Dollars
1	Klea H. Guldner		1	2				119	no	no	L	90			90		30						30		
	" "											60			60		20						20		
2			2						no	no	L	90			90		30						30		30
												60			60		20						20		
3	William J. Hagebeuck		3						no	no	L	90			90		30						30		30
	" "											60			60		20						20		
4			4						no	R	R	92	449		541							178	178		178
												81	273		354							118	118		
5																									
6																									
7																									
8																									
9																									
10																									
11																									
12																									
13																									
14																									
15																									
16																									
17																									
18																									
19																									
20																									
												362	440		802		90					178	178		268

Sunrise Beach | Shingobee Island | Chippewa Point | Pabekona Springs | Ojibway

Cass County, Minnesota, for Taxes for the Year 1962.

	Sold for Taxes	Valuations by School Districts as Equalized by Department of Taxation: District No. / Rate / Mills	District No. / Rate / Mills	District No. / Rate / Mills	Tax Including State Homestead	State Tax on Non-Homestead	Special Taxes	Special Taxes	Total Taxes	Paid	When Paid	Number of Receipt	March Settlement 1963	June Settlement 1963	Penalty	November Settlement 1963	Penalty	Collections to First Monday in January 1964	Penalty	Delinquent on First Monday in January 1964	Total Delinquent Tax and Penalty	Remarks
		Dollars	Dollars	Dollars	Dollars	Dollars	Dollars	Dollars	Dollars		Month Day Year		$ cts.	$ cts.	$ cts.	$ cts.	$ cts.	$ cts.	$ cts.	$ cts.	$ cts.	
1				30		7.92	26			8.18	1 PAID IN FULL			8.18								
											MAY 3 1 1963											
2				30		7.92	26			8.18	2 PAID IN FULL	5381		8.18								18.04
											MAY 3 1 1963											
3				30		7.92	26			8.18	3 Part Paid	6217	5.08	3.18								11.22
											Balance Paid	2056										
4		178				42.58	1.52			44.10	4 Part Paid		35.00	9.10								
											FEB 1 8 1963											
5											5											
6											6											
7											7											
8											8											
9											9											
10											10											
11											11											
12											12											
13											13											
14											14											
15											15											
16											16											
17											17											
18											18											
19											19											
20											20											
		178		90 = 268		42.58 / 37.92 / 6.34	2.50			68.64			46.00	28.00								

Sunset Beach | Pine Point | Pabekona Springs | Ojibway | Shingobee Island | Chippewa Point | Sunset Beach | Gregory Point | Crossing | Crescent Beach | Pine Point Addition | Wa-Ka-Ma-Ka-Way | Ojibway Addition to Sunset Beach | Ojibway Addition to Sunset Beach

Form 5C MILLER-DAVIS-STORMES-FOLIO

Assessment Roll and Tax List of Real Property in the Town of Shingobee, Cass County, Minnesota, for Taxes for the Year 1962.

* Indicate Type of Property: R-Residential, C-Commercial, I-Industrial, U-Utility, F-Farm, L-Lakeshore, T-Timber, M-Mineral

	IN WHOSE NAME ASSESSED	DESCRIPTION OF PROPERTY: Ojibway SUBDIVISION	Sec. or Lot	Town or Block	Rng.	Number of Acres of Land (Acres / 100ths)	No. School District	Indicate Homestead Yes or No	Agri. or Resd. Bldg. Yes or No	Indicate Type of Prop.*	TRUE AND FULL VALUATIONS: LAND (+50%) Exclusive of Structures and Improvements	BUILDINGS (+50%) and Other Structures	MACHINERY Permanently Attached to Real Estate	TOTAL True and Full Value	ASSESSED VALUATIONS: RURAL: Homestead Up to $4,000 20%	Over $4,000 and Non-Homestead 33⅓%	ALL OTHER: Timber Land Class 3a 20%	Homestead Up to $4,000 25%	Over $4,000 and Non-Homestead 40%	MACHINERY Permanently Attached to Real Estate 33⅓%	Seasonal and Recreational Cabins 33⅓%	TOTAL ASSESSED VALUE	Total Assessed Value as Equalized by the Board of Review	FINAL EQUALIZED VALUE
						Acres					Dollars	Dollars		Dollars	Dollars	Dollars	Dollars	Dollars	Dollars	Dollars	Dollars	Dollars	Dollars	Dollars
1	Natalie C. Deans			3			119	no	R	R	91 / 47	732 / 508		823 / 555							278 / 185	185		278
2	" "		2					no	R	L	90 / 60			90 / 60							30 / 20	20		30
3	A. L. Miller		3					no	no	L	90 / 60			90 / 60		30 / 20						20		30
4	" "		4					no	no	L	89 / 63	225 / 153		315 / 216		105 / 70						70		105
5	Robert R. Wright		5					no	no	L	90 / 60			90 / 60		30 / 20						20		30
6	" "		6					no	R	L	90 / 60	1499 / 999		1589 / 1059							529 / 353	353		529
7																								
8																								
9																								
10																								
11																								
12																								
13																								
14																								
15																								
16																								
17																								
18																								
19																								
20																								
											347 / 521	1657 / 2486		2004 / 3007		110 / 165					558 / 837	668		1002

VALUATIONS BY SCHOOL DISTRICTS AS EQUALIZED BY DEPARTMENT OF TAXATION

	SOLD FOR TAXES	District No. 119 Rate 32 Mills	District No. Rate Mills	District No. Rate Mills	District No. Rate Mills	Tax including State Homestead	State Tax on Non-Homestead 1.54 Mills	SPECIAL TAXES	SPECIAL TAXES	TOTAL TAXES		PAID	WHEN PAID (Month Day Year)	Number of Receipt	March Settlement 1961	June Settlement 1963	Penalty	November Settlement 1963	Penalty	Collections to First Monday in January 1961	Penalty	Delinquent on First Monday in January 1964	Penalty	Total Delinquent Tax and Penalty	REMARKS
		Dollars	Dollars	Dollars	Dollars	Dollars	$ cts.	$ cts.	$ cts.	$ cts.					$ cts.	$ cts.	$ cts.	$ cts.	$ cts.	$ cts.	$ cts.	$ cts.	$ cts.	$ cts.	
1		278				6650	238			6888	1	PAID IN FULL	APR 22 1963	7910		6888									
2		30				718	26			744	2	PAID IN FULL	APR 22 1963	7910		744									
3				30		792	26			818	3	PAID IN FULL	FEB 15 1963	7690	818										
4				105		2774	90			2864	4	PAID IN FULL	FEB 15 1963		2864										
5				30		792	26			818	5	PAID IN FULL	JUL 22 1963	7693											
6		529				12654	452			13106	6	PAID IN FULL	JUL 22 1963	7693				13924							
7											7														
8											8														
9											9														
10											10														
11											11														
12											12														
13											13														
14											14														
15											15														
16											16														
17											17														
18											18														
19											19														
20											20														
		837	165 = 190			200 27 / 4358 / 24380	858			25238					3682	7632		13924							

Assessment Roll and Tax List of Real Property in the Town of Shingobee, Cass County, Minnesota, for Taxes for the Year 1962.

* Indicate Type of Property: R-Residential, C-Commercial, I-Industrial, U-Utility, F-Farm, L-Lakeshore, T-Timber, M-Mineral

SC MILLER-DAVIS CO. MINNEAPOLIS

	IN WHOSE NAME ASSESSED	DESCRIPTION OF PROPERTY: SUBDIVISION	Sec. or Lot	Town Sec. Block	Rng.	Number of Acres of Land: Acres	100ths	No. School District	Indicate Homestead Yes or No	Agricultural Homestead Yes or No	Indicate Type of Property	TRUE AND FULL VALUATIONS: LAND Exclusive of Structures and Improvements	BUILDINGS and Other Structures	MACHINERY Permanently Attached to Real Estate	TOTAL True and Full Value	ASSESSED VALUATIONS: RURAL: Homestead Up to $1,000 20%	Over $1,000 and Non-Homestead 33⅓%	ALL OTHER: Timber Land Class 3c 20%	Homestead Up to $1,000 25%	Over $1,000 and Non-Homestead 40%	MACHINERY Permanently Attached to Real Estate 33⅓%	Seasonal and Recreational Cabins 33⅓%	TOTAL ASSESSED VALUE	Total Assessed Value as Equalized by the Board of Review	FINAL EQUALIZED VALUE
												Dollars	Dollars	Dollars	Dollars	Dollars	Dollars	Dollars	Dollars	Dollars	Dollars	Dollars	Dollars	Dollars	Dollars
		Ball's First Addn to Gitchée Gumee Beach										1.48 ACS. of LOT 2 - Sec. 36-144-31													
Mary Katherine Belscher	1		1	1				119	no	no	L	14			14		5						3		5
" " "	2		2						no	no	L	14			14		5						3		5
" " "	3		3						no	no	L	45			45		15						10		15
" " "	4		4						no	no	L	45			45		15						10		15
" " "	5		3						no	no	L	45			45		15						10		15
Eloise E. Allensworth	6		6						no	no	L	45			45		15						10		15
" "	7		7						no	no	L	45			45		15						10		15
" "	8		8						no	no	L	45			45		15						10		15
Gilda E. Johnson	9		9						no	no	L	45			45		15						10		15
" "	10		10						no	no	R L	45	324		369						123	82			123
	11											30	216		246		10						12		
	12																								
	13																								
	14																								
	15																								
	16																								
	17																								
	18																								
	19																								
	20																								
												354	216		474		76					123	158		235
												388	327		712		115					123			

	SOLD FOR TAXES	VALUATIONS BY SCHOOL DISTRICTS AS EQUALIZED BY DEPARTMENT OF TAXATION: District No. 119 Rate ___ Mills	District No. ___ Rate ___ Mills	District No. ___ Rate ___ Mills	District No. ___ Rate ___ Mills	District No. ___ Rate ___ Mills	District No. ___ Rate ___ Mills	Tax including State Homestead ___ Mills	State Tax on Non-Homestead 1.54 Mills	SPECIAL TAXES	SPECIAL TAXES	TOTAL TAXES		PAID	WHEN PAID	Number of Receipt	March Settlement 1963	June Settlement 1963	Penalty	November Settlement 1963	Penalty	Collections to First Monday in January 1964	Penalty	Delinquent on First Monday in January 1964	Total Delinquent Tax and Penalty	REMARKS
		Dollars	Dollars	Dollars	Dollars	Dollars	Dollars	$ cts.	$ cts.	$ cts.	$ cts.	$ cts.			Month Day Year		$ cts.	$ cts.	$ cts.	$ cts.	$ cts.	$ cts.	$ cts.	$ cts.	$ cts.	
1			5					1 32	04			1 36	1	PAID IN FULL	APR 22 1963											
2			5					1 32	04			1 36	2	PAID IN FULL	APR 22 1963	1890										14 37
3			15					3 96	12			4 08	3	PAID IN FULL	APR 22 1963			14 96								
4			15					3 96	12			4 08	4	PAID IN FULL	APR 22 1963											
5			15					3 96	12			4 08	5	PAID IN FULL	APR 22 1963											
6			15					3 96	12			4 08	6	PAID IN FULL	APR 22 1963											
7			15					3 96	12			4 08	7	PAID IN FULL	APR 22 1963	1890		12 24								12 24
8			15					3 96	12			4 08	8	PAID IN FULL	APR 22 1963											
9			15					3 96	12			4 08	9	PAID IN FULL	MAY 11 1963			4 08								12 24
10	123							29 42	1 06			30 48	10	PAID IN FULL	MAY 11 1963	1749		30 48								
11													11													
12													12													
13													13													
14													14													
15													15													
16													16													
17													17													
18													18													
19													19													
20													20													
	123		115 =	238				29 42 30 48 PR 59 78	198			41 76						41 76								

Assessment Roll and Tax List of Real Property in the Town of Lingonbee, Cass County, Minnesota, for Taxes for the Year 1962.

Form 5C MILLER-DAVIS CO., MINNEAPOLIS

* Indicate Type of Property: R-Residential, C-Commercial, I-Industrial, U-Utility, F-Farm, L-Lakeshore, T-Timber, M-Mineral

	IN WHOSE NAME ASSESSED	DESCRIPTION OF PROPERTY: SUBDIVISION	Sec. or Lot	Town or Block	Rng.	Number of Acres of Land: Acres	100ths	No. School District	Indicate Homestead Yes No	Agricultural Yes No	Indicate Type Property	TRUE AND FULL VALUATIONS: LAND Exclusive of Structures and Improvements (+50% / +50%)	BUILDINGS and Other Structures	MACHINERY Permanently Attached to Real Estate	TOTAL True and Full Value	ASSESSED VALUATIONS: RURAL: Homestead Up to $4,000 20%	Over $4,000 and Non-Homestead 33⅓%	ALL OTHER: Timber Land Class 3a 20%	Homestead Up to $4,000 25%	Over $4,000 and Non-Homestead 40%	MACHINERY Permanently Attached to Real Estate 33⅓%	Seasonal and Recreational Cabins 33⅓%	TOTAL ASSESSED VALUE	Total Assessed Value as Equalized by the Board of Review	FINAL EQUALIZED VALUE
												Dollars	Dollars	Dollars	Dollars	Dollars	Dollars	Dollars	Dollars	Dollars	Dollars	Dollars	Dollars	Dollars	Dollars
1	Zelda B. Johnson	Ball's First Addn to Gitchee Gumee Beach	1	2			119	no	SR	L		45 / 30			45 / 30							15 / 10	10		15
2	" "		2					no	SR	L		45 / 30			45 / 30							15 / 10	10		15
3	" "		3					no	SR	L		46 / 30	318 / 212		364 / 242							122 / 81	81		122
4	Kathryn B. Hilscher		4					no	SR	L		35 / 30	789 / 486		824 / 516							258 / 172	172		258
5	" "		5					no	no	L		14 / 9			14 / 9		5 / 3						3		5
6	" "		6					no	no	L		14 / 9			14 / 9		5 / 3						3		5
7																									
8																									
9																									
10																									
11																									
12																									
13																									
14																									
15																									
16																									
17																									
18																									
19																									
20																									
												139 / 204	694 / 1042		833 / 1256		6 / 10					273 / 410	279		420

	SOLD FOR TAXES	VALIDATIONS BY SCHOOL DISTRICTS AS EQUALIZED BY DEPARTMENT OF TAXATION: District No. / Rate Mills / Dollars	District No. / Rate Mills / Dollars	District No. / Rate Mills / Dollars	District No. / Rate Mills / Dollars	District No. / Rate Mills / Dollars	Tax Including State Homestead Mills	State Tax on Non-Homestead 9.54 Mills	SPECIAL TAXES	SPECIAL TAXES	TOTAL TAXES	PAID	WHEN PAID Month Day Year	Number of Receipt	March Settlement 1963	June Settlement 1963	Penalty	November Settlement 1963	Penalty	Collections to First Monday in January 1964	Penalty	Delinquent on First Monday in January 1964	Total Delinquent Tax and Penalty	REMARKS
							$ cts.	$ cts.	$ cts.	$ cts.	$ cts.				$ cts.	$ cts.	$ cts.	$ cts.	$ cts.	$ cts.	$ cts.	$ cts.	$ cts.	
1		15					358	14			372	PAID IN FU	1963			372								12005
2		15					358	14			372	PAID IN FULL	MA 1963	7711		372								"
3		122					2918	104			3022	PAID IN FULL	MA 1963			3022								
4		258					6172	220			6392	PAID IN FULL	APR 22 1963											
5				5			132	04			136	PAID IN FULL	APR 22 1963	7691		6664								12008
6				5			132	04			136	PAID IN FULL	APR 22 1963											"
7																								
8																								
9																								
10																								
11																								
12																								
13																								
14																								
15																								
16																								
17																								
18																								
19																								
20																								
		410		10 = 420			9806 / 364 / 10170	360			10430					10430								

Assessment Roll and Tax List of Real Property in the Town of Remington, Cass County, Minnesota, for Taxes for the Year 1962.

Form 3C MILLER-DAVIS CO. MINNEAPOLIS

• Indicate Type of Property: R-Residential, C-Commercial, I-Industrial, U-Utility, F-Farm, L-Lakeshore, T-Timber, M-Mineral

	In Whose Name Assessed	Description of Property: Subdivision	Sec. or Lot	Town or Block	Rng.	Number of Acres of Land	No. School District	Indicate Homestead Yes or No	Indicate Veteran Yes or No	Indicate Type of Property	True and Full Valuations: Land Exclusive of Structures and Improvements (75% / 60%)	Buildings and Other Structures	Machinery Permanently Attached to Real Estate	Total True and Full Value	Assessed Valuations: Rural: Homestead Up to $4,000 20%	Rural: Over $4,000 and Non-Homestead 33⅓%	All Other: Timber Land Class 3c 20%	All Other: Homestead Up to $4,000 25%	All Other: Over $4,000 and Non-Homestead 40%	All Other: Machinery Permanently Attached to Real Estate 33⅓%	All Other: Seasonal and Recreational Cabins 33⅓%	Total Assessed Value	Total Assessed Value as Equalized by the Board of Review	Final Equalized Value
		Gitchie Gumee Beach																						
		PART of GOVT LOT 7 - SEC	36	141	31																			
1	Zelda Ball Johnson		1	6			119	no	no	L	45			45		15								
	" " "										30			30		10								
2			2					no	no	L	45			45		15						10		15
	" " "										30			30		10								
3			3					no	no	L	45			45		15						10		10
											30			30		10								
4	Allen G. + Janet L. Thurman		4					no	no	L	90	455		545								10		10
											60	303		363							182			
5	Lucy Anne Jewett		5					no	no	R L	68	594		662							121	121		182
											45	396		441							147			
6	Charles L. + Helene Agnes Reddy		6					no	no	R L	63	945		1008							336			
											42	630		672							224	224		336
7	L. A. Bassett		7					no	no	R L	68	1381		1449							456			
											45	867		912							304	304		456
8	Ruth + Sara Crandall		8					no	no	R L	66	722		788							263			
											44	481		525							175	175		263
9	Charles W. + Mabel A. Lee		9					no	no	R R	62	182		244							81			
											41	121		162							54	54		81
10	" " "		10					no	no	R L	1,111	1145		1216							405			
											41	203		810							270	270		405
11	Stade Mueneke		11					no	no	R L	69	278		347							115			
											46	185		231							77	77		115
12	Kathryn + John Robert Helgeson		12					no	no	L	14			14		5								
											9			9		3						3		5
13																								
14																								
15																								
16																								
17																								
18																								
19																								
20																								
											469	3946		4415		33					1322	1405		2109
											706	5622		6328		50					2057			

Sold for Taxes	Valuations by School Districts as Equalized by Department of Taxation: District No. 119 Rate 22 Mills	District No. 117 Rate 24 Mills	District No. ___ Rate ___ Mills	District No. ___ Rate ___ Mills	District No. ___ Rate ___ Mills	Tax Including State Homestead ___ Mills	State Tax on Non-Homestead 8.54 Mills	Special Taxes	Special Taxes	Total Taxes	Paid	When Paid	Number of Receipt	March Settlement 1963	June Settlement 1963	Penalty	November Settlement 1963	Penalty	Collections to First Monday in January 1964	Penalty	Delinquent on First Monday in January 1964	Total Delinquent Tax and Penalty	Remarks
	Dollars	Dollars	Dollars	Dollars	Dollars	$ cts.	$ cts.	$ cts.	$ cts.	$ cts.		Month Day Year		$ cts.	$ cts.	$ cts.	$ cts.	$ cts.	$ cts.	$ cts.	$ cts.	$ cts.	
1		15				396	14			410	PAID IN FULL	MAY 6 1963	8338										1,10005
2		15				396	14			410	PAID IN FULL	MAY 6 1963	8339										
3		15				396	14			410	PAID IN FULL	MAY 6 1963			4230								
4	182					4354	156			4510	2nd HALF PAID 2nd HALF PAID	SEP 2 1963 MAY 17 1963	12389 7967		2255		2255					2255	
5	221					5286	188			5474	PAID IN FULL	MAY 6 1963	8365		5474								2,1002
6	336					8038	286			8324	PAID IN FULL 2nd HALF PAID	FEB 4 1963 OCT 14 1963	4366 14694	8324									3683
7	456					10908	390			11298	1st HALF PAID 2nd HALF PAID	MAY 20 1963 OCT 30 1963	9491 19493		5649		5649						2,1814
8	263					6292	224			6516	[illegible]		1374		3258		3258						2,8985
9	81					1938	70			2008	PAID IN FULL	APR 22 1963	7896		1204.42								1,2045
10	405					9688	346			10034	PAID IN FULL	APR 22 1963											
11	115					2752	98			2850	PAID IN FULL	MAY 6 1963	8328		2850								1,2057
12		5				132	04			136	PAID IN FULL	APR 22 1963	7810		136								1,0257
13																							
14																							
15																							
16																							
17																							
18																							
19																							
20																							
	2059	50 =	2109			49256 1300 50556	1804			52380				8324	19194		11162						

Assessment Roll and Tax List of Real Property in the Town of Hunsgobee

Form 5C MILLER-DAVIS CO., MINNEAPOLIS

* Indicate Type of Property: R-Residential, C-Commercial, I-Industrial, U-Utility, F-Farm, L-Lakeshore, T-Timber, M-Mineral

In Whose Name Assessed	Description of Property: Breezy Point Subdivision, Lots 4 + 5 - Sec. 25-142-31	Sec. or Lot	Town or Block	Rng.	Number of Acres of Land (Acres / 100ths)	No. School District	Indicate House and Lot Yes or No	Agricultural Seasonal Yes or No	Indicate Type of Property	Tree and Full Valuations: Land Exclusive of Structures and Improvements (+50%)	Buildings and Other Structures (+50%)	Machinery Permanently Attached to Real Estate	Total True and Full Value	Assessed Valuations: Rural: Homestead Up to $4,000 20%	Rural: Over $4,000 and Non-Homestead 33⅓%	All Other: Timber Land Class 2a 20%	All Other: Homestead Up to $4,000 25%	All Other: Over $4,000 and Non-Homestead 40%	All Other: Machinery Permanently Attached to Real Estate 33⅓%	All Other: Seasonal and Recreational Cabins 33⅓%	Total Assessed Value	Total Assessed Value as Equalized by the Board of Review	Final Equalized Value	Remarks
										Dollars	Dollars	Dollars	Dollars	Dollars	Dollars	Dollars	Dollars	Dollars	Dollars	Dollars	Dollars	Dollars	Dollars	
Vern J. + Mae M. Christian		1				119	yes	no	R	65	9445		9813	563										
" " "		2					yes	no	L	45	7830		7875	375								376	563	
" " "		3					yes	no	L	68			68	14										
										45			45	9										
Fred + Perl Christian		4					no	no	L	68			68	14								9	14	
										45			45	9										
William F. + Marion T. Lavine		5					no	no	L	68			68		22							9	14	
										45			45		15									
" " "		6					no	no	L	68			68		22							15	22	
										45			45		15									
" " "		7					no	no	L	68			68		22							15	22	
										45			45		15									
" " "		8					no	no	L	68			68		22							15	22	
										45			45		15									
" " "		9					no	no	L	68			68		22							15	22	
										45			45		15									
Raymond + Josephine Hulichka		10					no	no	L	68			68		22							15	22	
										45			45		15									
" " "		11					no	no	L	68			68		22							15	22	
										45			45		15									
Lyle + Dorothy Goodburn		12					no	no	L	67			67		23							15	22	
										45			45		15									
" " "		13					no	no	L	67			67		23							15	23	
										45			45		15									
" " "		14					no	no	L	67			67		23							15	23	
										45			45		15									
Emil A. + Edith R. Parent		15					no	no	L	67			67		23							15	23	
										45			45		15									
" " "		16					no	no	L	67			67		23							15	23	
										45			45		15									
" " "		17					no	yes	R	67	1890		1957							652				
										45	1200		1300							130	435		1522	
" " "		18					no	yes	R	67			67							23				
										45			45							15	15		23	
R. A. Aitken		19					no	yes	R	67	761		828							276				
										45	307		352							184	184		276	
		20								855	3397		4452	593	195					1284	1033		1833	
										1284	5396		6680	591	291					951				

Sold for Taxes	Valuations by School Districts as Equalized by Department of Taxation: District No. 119 Rate 97 Mills	District No. Rate ___ Mills	District No. Rate ___ Mills	District No. Rate ___ Mills	District No. Rate ___ Mills	Tax including State Homestead 8.54 Mills	State Tax on Non-Homestead 8.54 Mills	Special Taxes	Special Taxes	Total Taxes	Paid	When Paid (Month Day Year)	Number of Receipt	March Settlement 1963	June Settlement 1963	Penalty	November Settlement 1963	Penalty	Collections to First Monday in January 1964	Penalty	Delinquent on First Monday in January 1964	Total Delinquent Tax and Penalty	Remarks
	Dollars	Dollars	Dollars	Dollars	Dollars	$ cts.	$ cts.	$ cts.	$ cts.	$ cts.				$ cts.	$ cts.	$ cts.	$ cts.	$ cts.	$ cts.	$ cts.	$ cts.	$ cts.	
1		$ 563				14876				14876	2nd HALF PAID OCT 28 1963												
											1st HALF PAID MAY 2 1963												
2		$ 14				370				370	2nd HALF PAID OCT 28 1963		19359										
											1st HALF PAID MAY 2 1963		19460		7868		7868						
3		$ 14				370				370	2nd HALF PAID OCT 28 1963												
											1st HALF PAID MAY 2 1963												
4		22				582	18			600	4 PAID IN FULL MAY 6 1963		19860		600								
5		22				582	18			600	5 PAID IN FULL MAY 6 1963												
6		22				582	18			600	6 PAID IN FULL MAY 6 1963												
7		22				582	18			600	7 PAID IN FULL MAY 6 1963		18364		3000								
8		22				582	18			600	8 PAID IN FULL MAY 6 1963												
9		22				582	18			600	9 PAID IN FULL MAY 6 1963												
10		22				582	18			600	10 PAID IN FULL MAY 9 1963		10348		1200								
11		22				582	18			600	11 PAID IN FULL MAY 9 1963												
12		23				608	20			628	12 PAID IN FULL JUL 1 1963												
13		23				608	20			628	13 PAID IN FULL JUL 1 1963		14770				1256	38					
14		23				608	20			628	14 PAID IN FULL JUL 1 1963												
15		23				608	20			628	15 PAID IN FULL APR 5 1963												
16		23				608	20			628	16 PAID IN FULL APR 1963		19463		17982								
17	652					15598	368			16156	17 PAID IN FULL APR 1963												
18	23					550	20			570	18 PAID IN FULL APR 1963												
19	276					6602	236			6838	19 2nd HALF PAID OCT 1 1963		16649										
											1st HALF PAID MAY 2 1963		19610		3419		3419						Paid Under Protest 21876
20											20												
	951	$ 591 = 74 591				22750																	
		291 = 17 47			na	2331 17	1058			7126							131.11						
		882 = 1833				46062																	

Assessment Roll and Tax List of Real Property in the Town of Shingobee

Form 3C · HILLEBOVAR'S CO., MINNEAPOLIS

* Indicate Type of Property: R-Residential, C-Commercial, I-Industrial, U-Utility, F-Farm, L-Lakeshore, T-Timber, M-Mineral

	IN WHOSE NAME ASSESSED	DESCRIPTION OF PROPERTY: Breezy Point SUBDIVISION	Sec. or Lot	Town or Block	Reg.	Number of Acres of Land		No. School District	Indl. Homestead Yes or No	Agri. Homestead Yes or No	* Indl. Type of Property	TRUE AND FULL VALUATIONS: LAND (Exclusive of Structures and Improvements)	BUILDINGS and Other Structures	MACHINERY Permanently Attached to Real Estate	TOTAL True and Full Value	ASSESSED VALUATIONS: RURAL: Homestead Up to $4,000 20%	Over $4,000 and Non-Homestead 33⅓%	ALL OTHER: Timber Land Class 3a 20%	Homestead Up to $4,000 25%	Over $4,000 and Non-Homestead 40%	MACHINERY Permanently Attached to Real Estate 33⅓%	Seasonal and Recreational Cabins 33⅓%	TOTAL ASSESSED VALUE	Total Assessed Value as Equalized by the Board of Review	FINAL EQUALIZED VALUE
						Acres	100ths					Dollars	Dollars	Dollars	Dollars	Dollars	Dollars	Dollars	Dollars	Dollars	Dollars	Dollars	Dollars	Dollars	Dollars
1	W. W. + Elsie I. Waymack		20					119	no	SR	L	68 / 45			68 / 45							23 / 15	15		23
2	" " "		21						no	SR	L	68 / 45			68 / 45							23 / 15	15		23
3	" " "		22						no	SR	L	68 / 45			68 / 45							23 / 15	15		23
4	" " "		23						no	SR	L	68 / 45	2754 / 1836		2822 / 1881							621 / 621	621		941
5	" " "		24						no	SR	L	68 / 45			68 / 45							23 / 15	15		23
6	" " "		25						no	SR	L	68 / 45			68 / 45							23 / 15	15		23
7	Henry A. + Ellen L. Holm		26						no	SR	L	68 / 45			68 / 45	14						15	15		14
8	" " "		27						no	R		90 / 60	2310 / 1540		2400 / 1600	480 / 320									480
9	Floyd L. + Marie B. Barnes		28						no	SR	L	.90 / 60	698 / 465		788 / 525							262 / 175	175		262
10	" " "		29						no	SR	L	90 / 60			90 / 60							30 / 20	20		30
11	" " "		30						no	SR	L	90 / 60			90 / 60							30 / 20	20		30
12	Joe. F. + Ella M. Pezderity		31						no	SR	L	90 / 60	1980 / 1320		2070 / 1380							690 / 460	460		690
13	Georgia M. Wood		32						no	SR	L	90 / 60			90 / 60							30 / 20	20		30
14	" "		33						no	SR	L	90 / 60	1805 / 1203		1895 / 1263							632 / 421	421		632
15	" "		34						no	SR	L	90 / 60			90 / 60							30 / 20	20		30
16	Carl A. + Cora A. Lageson		35						no	SR	L	90 / 60	1620 / 1080		1710 / 1140							570 / 380	380		570
17	" " "		36						no	SR	L	90 / 60			90 / 60							30 / 20	20		30
18	Josephine M. + Carrie Mae Beckitt	Lot 1 Blk 1	37																						
19																									
20																									
												915 / 1376	7444 / 11167		8359 / 12543	320 / 494						2559 / 3360	2559 / 3360		3854

	SOLD FOR TAXES	VALUATIONS BY SCHOOL DISTRICTS AS EQUALIZED BY DEPARTMENT OF TAXATION: District No. 119 Rate 27 Mills	District No. Rate Mills	District No. 114 Rate 67 Mills	District No. Rate Mills	District No. Rate Mills	District No. Rate Mills	Tax including State Homestead Mills	State Tax on Non-Homestead 7.54 Mills	SPECIAL TAXES	SPECIAL TAXES	TOTAL TAXES	PAID	WHEN PAID	Number of Receipt	March Settlement 1963	June Settlement 1963	Penalty	November Settlement 1963	Penalty	Collections to First Monday in January 1964	Penalty	Delinquent on First Monday in January 1964	Total Delinquent Tax and Penalty	REMARKS
		Dollars	Dollars	Dollars	Dollars	Dollars	Dollars	$ cts.	$ cts.	$ cts.	$ cts.	$ cts.		Month Day Year		$ cts.	$ cts.	$ cts.	$ cts.	$ cts.	$ cts.	$ cts.	$ cts.	$ cts.	
1		23						550	20			570	PAID IN FULL	MAY 31 1963											Paid Under Protest
2		23						550	20			570	PAID IN FULL	MAY 31 1963											Paid Under Protest
3		23						550	20			570	PAID IN FULL	MAY 31 1963											Paid Under Protest
4		941						22510	804			23314	PAID IN FULL	MAY 31 1963	13149		2610								Paid Under Protest
5		23						550	20			570	PAID IN FULL	MAY 31 1963											Paid Under Protest
6		23						550	20			570	PAID IN FULL	MAY 31 1963											Paid Under Protest
7				14				370				370	1st HALF PAID	MAY 17 1963											
8				480				12682				12682	2nd HALF PAID / 1st HALF PAID	MAY 17 1963	12617 / 12682		6526		6526						
9	SOLD FOR TAXES	262						6268	224			6492	2nd HALF PAID	JUN 19 1963									2.50		
10	SOLD FOR TAXES	30						718	26			744	1st HALF PAID	JUN 19 1963	13953				3990	120			3.72		
11		30						718	26			744	2nd HALF PAID	JUN 19 1963											
12		690						16506	590			17096	PAID IN FULL / Part Paid	MAY 20 1963	9477 / 9630		112.74 / 5822								
13		30						718	26			744	PAID IN FULL	MAY 31 1963											
14		632						15118	540			15658	PAID IN FULL	MAY 31 1963			171.46								
15		30						718	26			744	PAID IN FULL	MAY 31 1963											
16		570						13636	486			14122	PAID IN FULL	MAY 20 1963	9474		141.22								
17		30						718	26			744	PAID IN FULL	MAY 20 1963			3.44								
18																									
19																									
20																									
		3360		494 = 3866 − 3372				80378	2874			96304					817.98		10516				4.98		

Form 5C MILLER-DAVIS CO., MINNEAPOLIS

Assessment Roll and Tax List of Real Property in the Town of Shingobee

* Indicate Type of Property: R-Residential, C-Commercial, I-Industrial, U-Utility, F-Farm, L-Lakeshore, T-Timber, M-Mineral

In Whose Name Assessed	Description of Property (Subdivision)	Sec. or Lot	Town or Blk.	Rng.	Number of Acres of Land	No. School District	Indl. Home Stead Yes or No	Agr. Real Est. Yes or No	Indl. Type of Prop.	Land Exclusive of Structures and Improvements	Buildings and Other Structures	Machinery Permanently Attached to Real Estate	Total True and Full Value	Homestead Up to $4,000 20%	Rural: Over $4,000 and Non-Homestead 33⅓%	Timber Land Class 3e 20%	Homestead Up to $4,000 25%	All Other: Over $4,000 and Non-Homestead 40%	Machinery Permanently Attached to Real Estate 33⅓%	Seasonal and Recreational Cabins 33⅓%	Total Assessed Value	Total Assessed Value as Equalized by the Board of Review	Final Equalized Value	Sold for Taxes	Validations by School Districts as Equalized by Department of Taxation	Tax Including State Homestead	State Tax on Non-Homestead	Special Taxes	Special Taxes	Total Taxes	Paid	When Paid	Number of Receipt	March Settlement 1963	June Settlement 1963	Penalty	November Settlement 1963	Penalty	Collections to First Monday in January 1964	Penalty	Delinquent on First Monday in January 1964	Total Delinquent Tax and Penalty	Remarks
	Crescent Beach Subdivision									Dollars	Dollars	Dollars	Dollars	Dollars	Dollars	Dollars	Dollars	Dollars	Dollars	Dollars	Dollars	Dollars	Dollars		District No. ___ Rate ___ Mills	Dollars	Dollars	$ cts.	$ cts.	$ cts.				$ cts.	$ cts.	$ cts.	$ cts.	$ cts.	$ cts.	$ cts.	$ cts.	$ cts.	
	Part of Lot 3 Sec. 25	141	31																																									
Theodore P. & Ella A. Rasmussen	1	1	1			119	no	R	L	126 / 84	1386 / 924		1512 / 1008							504				1	504		120 56	430			124 86	1	2 HALF PAID	SEP 9 1963										
" " "	2		2				no	R	L	126 / 84	1554 / 966		1680 / 1050							527 / 336	336				2	527		126 06	450			130 56	2	1 HALF PAID	APR 22 1963										
" " "	3		3				no	no	L	126 / 85			126 / 85					51 / 34			34				3		51	13 48	44			13 92	3	2 HALF PAID	SEP 9 1963		171 49		171 49						
" " "	4		4				no	no	L	126 / 84	549 / 366		675 / 450					270 / 180			180				4		270	71 34	230			73 64	4	2 HALF PAID	SEP 10 1963										
" " "	5		5				no	no	L	126 / 84	549 / 366		675 / 450					270 / 180			180				5 SOLD FOR TAXES		270	71 34	230			73 64	5	PAID IN FULL	JUN 17 1963										
" " "	6		6				no	no	L	126 / 84	541 / 366		675 / 450					270 / 180			180				6 SOLD FOR TAXES		270	71 34	230			73 64	6	PAID IN FULL	JUN 17 1963	15880			147 28	2 21				122 34	
Helen M. Geurs & Daniel Bertrand Bartury	7		7				no	no	R	126 / 84	1320 / 880		1446 / 964				267 / 241				24				7		362	95 64				95 64	7	PAID IN FULL	APR 22 1963	7911	95 64									
Clinton J. & Margaret Adams	8		8				no	no	R	70 / 70	552 / 551		622 / 621							311 / 207	207				8	311		74 40	266			77 06	8	PAID IN FULL	MAY 3 1963										
" " "	9		9				no	R	L	105 / 70	359 / 239		464 / 309							155 / 103	103				9	155		37 08	132			38 40	9	PAID IN FULL	MAY 3 1963	13287	11 56									
Roscoe R. & Rose M. Tolp	10		10				no	R	L	105 / 70	417 / 278		522 / 348							174 / 116	116				10	174		41 62	148			43 10	10	PAID IN FULL	MAY 28 1963										
" " "	11		11				no	no	C	1960 / 1470	390 - 585 / 390 - 594		1305 / 870				180 / 120	234 / 156			276				11		234	109 38	200			111 38	11	PAID IN FULL	MAY 28 1963	13788	29 57									
" " "	12		12				no	no	C	1470 / 855	1635 / 990		1163 / 775					465 / 310			310				12		465	122 86	398			126 84	12	PAID IN FULL	MAY 20 1963										
" " "	13		13				no	no	L	1288 / 85			128 / 85					51 / 34			34				13		51	13 48	44			13 92	13	PAID IN FULL	MAY 28 1963										
Lorraine L. Jensen	14		14				no	no	C	1296 / 864	594 / 396		720 / 480					288 / 192			192				14		288	76 10	246			78 56	14	PAID IN FULL	APR 24 1963	8060	78 56									
Lizette C. Bolte	15		15				no	no	L	192 / 128			128 / 85					51 / 34			34				15		51	13 48	44			13 92	15	PAID IN FULL	MAY 6 1963										
" " "	16		16 less E.10				yes	no	R	1728 / 1080	1163 / 775		1391 / 860				323 / 215							16		323	85 34				85 34	16	PAID IN FULL	MAY 6 1963	8562	99 26									
Kermit H. & Oriole E. Christiansen			E.10' of 16				no	R	L	1050 / 700	1155 / 767		1254 / 837							418 / 279	279				17	418		100 00	356			103 56	17	2 HALF PAID / 1 HALF PAID	MAY 1 1963 / APR 24 1963	21658 / 12897	51 78			51 78				2 89 17	
" " "	18		+ All 17																						18																			
Earl W. & Amy June Kultgren	19		18				no	R	L	105 / 70	1540 / 1050		1665 / 1110							555 / 370	370				19	555		132 76	474			137 50	19	PAID IN FULL	MAY 3 1963	13738	146 42									
" " "	20		19				no	R	L	104 / 72			135 / 72							36 / 24	24				20	36		8 62	30			8 92	20	PAID IN FULL	MAY 3 1963										
										1518 / 1012	9342 / 6228		10920 / 7280				506 / 337	1320 / 880		1786 / 1191	2662				2680	#865 = #465 / 100 = 400 / 2815	64 10 / 793 / 13848	3952		14240				1053 25		31 89		51 78					
										2281	14092		16373				865	1450		2680																							

Assessment Roll and Tax List of Real Property in the Town of Pillsbury

Form 3C WILLER-BAHR CO., MINNEAPOLIS

* Indicate Type of Property: R-Residential, C-Commercial, I-Industrial, U-Utility, F-Farm, L-Lakeshore, T-Timber, M-Mineral

	In Whose Name Assessed	Description of Property: Subdivision	Sec. or Lot	Town or Blk.	Rng.	Number of Acres of Land: Acres	100ths	No. School District	Indicate Homestead Yes No	Agricultural Homestead Yes No	Indicate Type of Property	True and Full Valuations: Land Exclusive of Structures and Improvements	Buildings and Other Structures	Machinery Permanently Attached to Real Estate	Total True and Full Value	Assessed Valuations: Rural: Homestead Up to $4,000 20%	Rural: Over $4,000 and Non-Homestead 33⅓%	All Other: Timber Land Class 3a 20%	All Other: Homestead Up to $4,000 25%	All Other: Over $4,000 and Non-Homestead 40%	All Other: Machinery Permanently Attached to Real Estate 33⅓%	All Other: Seasonal and Recreational Cabins 33⅓%	All Other: Total Assessed Value	Total Assessed Value as Equalized by the Board of Review	Final Equalized Value
												Dollars	Dollars	Dollars	Dollars	Dollars	Dollars	Dollars	Dollars	Dollars	Dollars	Dollars	Dollars	Dollars	Dollars
1	Alice L. Jensen	Crescent Beach	20					119	no	PR	L	105	885		990							330			330
2	Roy M. + Bernice Morelle		21						no	PR	L	120	540		660							220	220		
3	" " "		22						no	PR	L	105	1450	2250	3355			594	390	260			656		984
4	" " "		23						no	PR	L	105	404		509							170			170
5	Frank + Elizabeth Kirschfeld		24						no	PR	L	105	267		337							113	113		170
6	" " "		25						no	PR	L	105	404		509							170			
7	" " "		26	less E. 15'					no	PR	L	105	267		337							113	113		170
8	Harold H. + Sylvia Hanc		E. 15' of 26						no	PR	L	105	306		108							36			
9									no	PR	L	72			72							24	24		36
10									no	PR	L	105	2642		3168							1056			
11									no	PR	L	70	2042		2112							704	704		1056
12									no	PR	L	83	359		442							147			
13									no	PR	L	55	237		292							98	98		147
14									no	PR	L	105	1479		1584							528			
15									no	PR	L	70	986		1056							352	352		528
16																									
17																									
18																									
19																									
20																									
												561	654		7106			396	260			1624	2240		3421
												842	9819		10661			594	390			2437			

	Solid for Taxes	Valuations by School Districts as Equalized by Department of Taxation: District No. 119 Rate 79 Mills	District No. 114 Rate 79 Mills	District No. ___ Rate ___ Mills	District No. ___ Rate ___ Mills	District No. ___ Rate ___ Mills	Tax including State Homestead	State Tax on Non-Homestead 6.54 Mills	Special Taxes	Special Taxes	Total Taxes	Paid	When Paid	Number of Receipt	March Settlement 1963	June Settlement 1963	Penalty	November Settlement 1963	Penalty	Collections to First Monday in January 1964	Penalty	Delinquent on First Monday in January 1964	Total Delinquent Tax and Penalty	Remarks
		Dollars	Dollars	Dollars	Dollars	Dollars	Dollars	Dollars cts.	$ cts.	$ cts.	Dollars cts.		Month Day Year		$ cts.	$ cts.	$ cts.	$ cts.	$ cts.	$ cts.	$ cts.	$ cts.	$ cts.	
1		330					78 94	282			81 76	PAID IN FULL	APR 22 1963	1819		81 76								12082
2			594 390				260 00	334			263 34	2nd HALF PAID	SEP 10 1963											
3	170						40 66	146			42 12	2nd HALF PAID	MAY 21 1963	12247		131 67		131 67						12081
4	170						40 66	146			42 12	2nd HALF PAID	SEP 10 1963	12654		21 06		21 06						"
5	36						8 62	30			8 92	2nd HALF PAID	MAY 21 1963			8 92		8 92						"
6	1056						252 62	902			261 64	Balance Paid	MAR 19 1963	6007		153 24		153 24						21818
7	147						35 16	126			36 42	Balance Paid	MAR 19 1963											
8	528						126 30	450			130 80	PAID IN FULL	MAY 20 1963	948		130 80								62
9																								
10																								
11																								
12																								
13																								
14																								
15																								
16																								
17																								
18																								
19																								
20																								
	2437		984 = 394				584 96	2416			867 12					3805		327 58						

Form 5C MILLER-DAVIS CO., MINNEAPOLIS

Assessment Roll and Tax List of Real Property in the Town of Pokegama, Cass County, Minnesota, for Taxes for the Year 1962.

* Indicate Type of Property: R-Residential, C-Commercial, I-Industrial, U-Utility, F-Farm, L-Lakeshore, T-Timber, M-Mineral

	IN WHOSE NAME ASSESSED	DESCRIPTION OF PROPERTY: Subdivision	Sec. or Lot	Town or Blk	Rng	Number of Acres of Land (Acres 100ths)	No. School District	Indicate Homestead Yes or No	Agri. or Seas. Over Yes or No	* Indicate Type of Property	TRUE AND FULL VALUATIONS: LAND Exclusive of Structures and Improvements (Dollars)	BUILDINGS and Other Structures (Dollars)	MACHINERY Permanently Attached to Real Estate (Dollars)	TOTAL True and Full Value (Dollars)	ASSESSED VALUATIONS: RURAL: Homestead Up to $1,000 20% (Dollars)	RURAL: Over $1,000 and Non-Homestead 33⅓% (Dollars)	ALL OTHER: Timber Land Class 3e 20% (Dollars)	ALL OTHER: Homestead Up to $1,000 20% (Dollars)	ALL OTHER: Over $1,000 and Non-Homestead 40% (Dollars)	MACHINERY Permanently Attached to Real Estate 33⅓% (Dollars)	Seasonal and Recreational Cabins 33⅓% (Dollars)	TOTAL ASSESSED VALUE (Dollars)	Total Assessed Value as Equalized by the Board of Review (Dollars)	FINAL EQUALIZED VALUE (Dollars)	REMARKS
1	Agnes Lockman	Crescent Beach	1	2			49	yes	no	L	96			96				24				16		24	
2	" "	" "	2					yes	no	L	64			64				16				16		24	
3	" "	" "	3					yes	no	L	96			96				24				16		24	
4	" "	" "	4					yes	no	L	64			64				16				16		24	
5	" "	" "	5					yes	no	L	96			96				24				16		24	
6																									
7																									
8																									
9																									
10																									
11																									
12																									
13																									
14																									
15																									
16																									
17																									
18																									
19																									
20																									
											320			320				80				80		120	
											480			480				120							

Cass County, Minnesota, for Taxes for the Year 1962.

	SOLD FOR TAXES	VALUATIONS BY SCHOOL DISTRICTS AS EQUALIZED BY DEPARTMENT OF TAXATION: District No. 49 Rate 64 Mills (Dollars)	District No. Rate Mills (Dollars)	District No. Rate Mills (Dollars)	District No. Rate Mills (Dollars)	District No. Rate Mills (Dollars)	Tax Including State Tax on Homestead Mills ($ cts.)	State Tax on Non-Homestead Mills ($ cts.)	SPECIAL TAXES ($ cts.)	SPECIAL TAXES ($ cts.)	TOTAL TAXES ($ cts.)	PAID	WHEN PAID (Month Day Year)	Number of Receipt	March Settlement 1963 ($ cts.)	June Settlement 1963 ($ cts.)	Penalty ($ cts.)	November Settlement 1963 ($ cts.)	Penalty ($ cts.)	Collections to First Monday in January 1964 ($ cts.)	Penalty ($ cts.)	Delinquent on First Monday in January 1964 ($ cts.)	Total Delinquent Tax and Penalty ($ cts.)	REMARKS
1		24					6.34				6.34	2nd HALF PAID	OCT 18 1963											
												1st HALF PAID	MAR 1 1963											
2		24					6.34				6.34	2nd HALF PAID	OCT 18 1963											
												1st HALF PAID	MAR 1 1963											
3		24					6.34				6.34	2nd HALF PAID	OCT 18 1963	18776										
												1st HALF PAID	MAR 1 1963	7477		15.85		15.85						
4		24					6.34				6.34	2nd HALF PAID	OCT 18 1963											
												1st HALF PAID	MAR 1 1963											
5		24					6.34				6.34	2nd HALF PAID	OCT 18 1963											
												1st HALF PAID	MAR 1 1963											
6																								
7																								
8																								
9																								
10																								
11																								
12																								
13																								
14																								
15																								
16																								
17																								
18																								
19																								
20																								
		120			na	3.172					3.170					15.85		15.85						

Assessment Roll and Tax List of Real Property in the Town of Shingobee, Cass County, Minnesota, for Taxes for the Year 1962.

FORM 5C MILLER-DAVIS CO. MINNEAPOLIS

* Indicate Type of Property: R-Residential, C-Commercial, I-Industrial, U-Utility, F-Farm, L-Lakeshore, T-Timber, M-Mineral

	In Whose Name Assessed	Description of Property: Subdivision	Sec. or Lot	Town or Blk	Rng.	Number of Acres of Land: Acres	Tenths	No. School District	Indl. Homestead Yes or No	Agr. Homestead Yes or No	* Indl. Type of Property	True and Full Valuations: Exclusive of Structures and Improvements	Buildings and Other Structures	Machinery Permanently Attached to Real Estate	Total True and Full Value	Assessed Valuations: Rural: Homestead Up to $4,000 20%	Rural: Over $4,000 and Non-Homestead 33⅓%	All Other: Timber Land Class 3a 20%	All Other: Homestead Up to $4,000 25%	All Other: Over $4,000 and Non-Homestead 40%	All Other: Machinery Permanently Attached to Real Estate 33⅓%	All Other: Seasonal and Recreational Cabins 33⅓%	Total Assessed Value	Total Assessed Value as Equalized by the Board of Review	Final Equalized Value	Remarks
												+50% 1962	+50% 1961													
		PART of LOT 3 - Sec. 26	144	31								Dollars	Dollars	Dollars	Dollars	Dollars	Dollars	Dollars	Dollars	Dollars	Dollars	Dollars	Dollars	Dollars	Dollars	
1	Ruth C. + Owen C. Waychoff	Crescent Beach, 1st Addn		27				119	no	no	L	128			128					51			34		51	
2	Ethel B. Burns	"		25					yes	no	R	105	1785		1890				473				315		473	
3	Harry L. + Florence terms Young	"		29					no	SR	R	125	1050		1175				315							
4	Edmund C. + Mathilda Thomas	"		30					no	no	L	83	700		783						392	261	261		392	
5	" " "	"		31					yes	no	L	135			135	27							18		27	
6	" " "	"		32								70	3457		3592	719							479		719	
7	F. A. + Ruby Torrey	"		33					no	no	R	135	2305		2375	477	45			30			30		45	
8									no	SR	R	70			70						96	64	64		96	
												107	182		289											
												71	121		192											
9																										
10																										
11																										
12																										
13																										
14																										
15																										
16																										
17																										
18																										
19																										
20																										
												672	4316		4895	497	30		315	34	392	325	1201		1803	
												870	6474		7344	746	45		473	51	488					

	Sold for Taxes	Valuations by School Districts as Equalized by Department of Taxation: District No. 119 Rate 53 Mills	District No. 11 Rate 24.54 Mills	District No. Rate Mills	District No. Rate Mills	District No. Rate Mills	Tax Including State Homestead Mills	State Tax on Non-Homestead 8.54 Mills	Special Taxes	Special Taxes	Total Taxes	Paid	When Paid	Number of Receipt	March Settlement 1963	June Settlement 1963	Penalty	November Settlement 1963	Penalty	Collections to First Monday in January 1964	Penalty	Delinquent on First Monday in January 1964	Total Delinquent Tax and Penalty	Remarks
		Dollars	Dollars	Dollars	Dollars	Dollars	$ cts.	$ cts.	$ cts.	$ cts.	$ cts.		Month Day Year		$ cts.	$ cts.	$ cts.	$ cts.	$ cts.	$ cts.	$ cts.	$ cts.	$ cts.	
1				51			13 48	44			13 92	1st HALF PAID IN FULL	MAY 7 1963	7468		13 92								
2			# 473				12 98				12 98	1st HALF PAID	MAY 16 1963	7964		6 49		6 49						12 98
3	392						93 78	334			97 12	2nd HALF PAID	OCT 31 1963	20437				48 56						97 12
4		# 27					7 14				7 14	1st HALF PAID IN FULL	[illegible] 1963	3739	7 14									
5		# 719					189 98				189 98	2nd HALF PAID IN FULL	[illegible] 1963	7643	189 98									
6			45				11 88	38			12 26	PAID IN FULL	APR 22 1963	7905		12 26								
7	96						22 96	82			23 78	PAID IN FULL	MAY 31 1963	13740		23 78								
8																								
9																								
10																								
11																								
12																								
13																								
14																								
15																								
16																								
17																								
18																								
19																								
20																								
	488		#1719 = #1719 96 = 54 1315 = 1803				11674 347 46 46420	48			46718				19112	16101		24109						

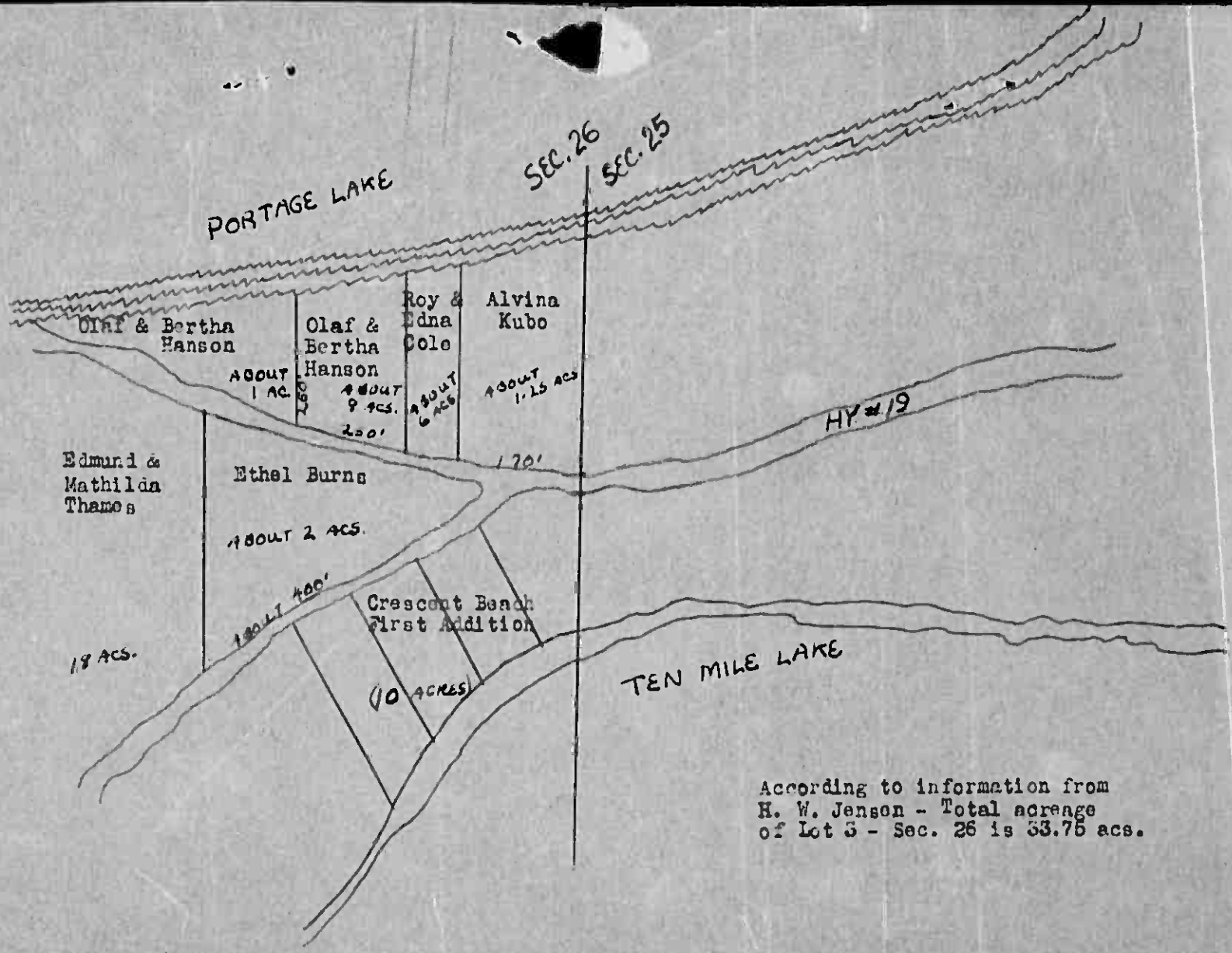

According to information from H. W. Jenson - Total acreage of Lot 3 - Sec. 26 is 33.75 acs.

Assessment Roll and Tax List of Real Property in the Town of Shingobee

Form 5C MILLER-DAVIS CO., MINNEAPOLIS

* Indicate Type of Property: R-Residential, C-Commercial, I-Industrial, U-Utility, F-Farm, L-Lakeshore, T-Timber, M-Mineral

Wa Ba Na Ne Bay Subdivision — All of Lot 1 - Sec. 13-142-31

In Whose Name Assessed	Line	Subdivision	Sec. or Lot	Town or Block	Rng.	Acres	100ths	No. School District	Homestead Yes or No	Agri. or Seas. Recr. Yes or No	Type of Property	Land Exclusive of Structures and Improvements (Dollars)	Buildings and Other Structures (Dollars)	Machinery Permanently Attached to Real Estate (Dollars)	Total True and Full Value (Dollars)	Rural Homestead Up to $4,000 20%	Rural Over $4,000 and Non-Homestead 33⅓%	Timber Land Class 3e 20%	All Other Homestead Up to $4,000 25%	All Other Over $4,000 and Non-Homestead 40%	Machinery Permanently Attached to Real Estate 33⅓%	Seasonal and Recreational Cabins 33⅓%	Total Assessed Value	Total Assessed Value as Equalized by the Board of Review	Final Equalized Value
U. S. of America	1		1					119																	
U. S. of America	2		2																						
U. S. of America	3		3																						
U. S. of America	4		4																						
U. S. of America	5		5																						
U. S. of America	6		6																						
U. S. of America	7		7																						
U. S. of America	8		8																						
Carl Johnson	9		9						no	no	T	72			72		24						24		
Andrew K. Uggen	10		10						no	no	T	30			30		10						10		
Edwin L. & Lorraine Carnes	11		11						no	no	T	30			30		10						10		
Clara Swanson	12		12						no	no	T	30			30		10						10		
U. S. of America	13		13																						
U. S. of America	14		14																						
Pearl J. Anderson	15		15						no	no	T	30			30		10						10		
" "	16		16						no	no	T	30			30		10						10		
U. S. of America	17		17																						
U. S. of America	18		18																						
U. S. of America	19		19																						
U. S. of America	20		20																						
												222			222		74						74		

Cass County, Minnesota, for Taxes for the Year 1962.

Valuations by School Districts as Equalized by Department of Taxation — District No. 119, Rate 264.77 Mills; State Tax on Non-Homestead 4.54 Mills

Line	Sold for Taxes	District No.	District No.	District No. 119	District No.	District No.	District No.	Tax Including State Homestead	State Tax on Non-Homestead	Special Taxes	Special Taxes	Total Taxes	Line	Paid	When Paid (Month Day Year)	Number of Receipt	March Settlement 1963	June Settlement 1963	Penalty	November Settlement 1963	Penalty	Collections to First Monday in January 1964	Penalty	Delinquent on First Monday in January 1964	Total Delinquent Tax and Penalty	Remarks
1													1													
2													2													
3													3													
4													4													
5													5													
6													6													
7													7													
8													8													
9				24				6 34	20			6 54	9	PAID IN FULL	MAR 8 1963	7165		6 54								
10				10				2 64	08			2 72	10	PAID IN FULL	MAY [illegible] 1963	8757		2 72								6227
11				10				2 64	08			2 72	11	PAID IN FULL	JUL [illegible] 1963	14644				2 72	05					12215
12				10				2 64	08			2 72	12	PAID IN FULL	APR 19 1963	1850		2 72								15387
13													13													12210
14													14													
15				10				2 64	08			2 72	15	2nd HALF PAID 1st HALF PAID	OCT 31 1963 MAY 31 1963	20048 9869		2 72		2 72						2893
16				10				2 64	08			2 72	16	2nd HALF PAID 1st HALF PAID	OCT 31 1963 MAY 31 1963											
17													17													
18													18													
19													19													
20													20													
				74			72	19 54	60			20 14						14 70		5 44						

Assessment Roll and Tax List of Real Property in the Town of Shingobee, Cass County, Minnesota, for Taxes for the Year 1962.

Form SC-[illegible] HOLLEN-DAVIS BINDERY, [illegible]

* Indicate Type of Property: R-Residential, C-Commercial, I-Industrial, U-Utility, F-Farm, L-Lakeshore, T-Timber, M-Mineral

	IN WHOSE NAME ASSESSED		DESCRIPTION OF PROPERTY: Wa Br Na Ne Bay SUBDIVISION	Sec. or Lot	Town or Block	Rng.	Number of Acres of Land (Acres 100ths)	No. School District	Individual Homestead Yes or No	Agricultural Homestead Yes or No	* Individual Type of Property	TRUE AND FULL VALUATIONS: LAND Exclusive of Structures and Improvements (Dollars)	BUILDINGS and Other Structures (Dollars)	MACHINERY Permanently Attached to Real Estate (Dollars)	TOTAL True and Full Value (Dollars)	ASSESSED VALUATIONS: RURAL: Homestead Up to $1,000 20% (Dollars)	RURAL: Over $1,000 and Non-Homestead 33⅓% (Dollars)	ALL OTHER: Timber Land Class 3a 20% (Dollars)	ALL OTHER: Homestead Up to $4,000 25% (Dollars)	ALL OTHER: Over $4,000 and Non-Homestead 40% (Dollars)	ALL OTHER: MACHINERY Permanently Attached to Real Estate 33⅓% (Dollars)	ALL OTHER: Seasonal and Recreational Cabins 33⅓% (Dollars)	TOTAL ASSESSED VALUE (Dollars)	Total Assessed Value as Examined by the Board of Review (Dollars)	FINAL EQUALIZED VALUE (Dollars)
	U. S. of America	1		21				119																	
	U. S. of America	2		22																					
	U. S. of America	3		23																					
	U. S. of America	4		24																					
	U. S. of America	5		25																					
	U. S. of America	6		26																					
		7																							
		8																							
		9																							
		10																							
		11																							
		12																							
		13																							
		14																							
		15																							
		16																							
		17																							
		18																							
		19																							
		20																							

Cass County, Minnesota, for Taxes for the Year 1962.

	SOLD FOR TAXES (Dollars)	VALUATIONS BY SCHOOL DISTRICTS AS EQUALIZED BY DEPARTMENT OF TAXATION: District No.___ Rate___ Mills (Dollars)	District No.___ Rate___ Mills (Dollars)	District No.___ Rate___ Mills (Dollars)	District No.___ Rate___ Mills (Dollars)	District No.___ Rate___ Mills (Dollars)	District No.___ Rate___ Mills (Dollars)	Tax Including State Homestead ___Mills ($ cts.)	State Tax on Non-Homestead ___Mills ($ cts.)	SPECIAL TAXES ($ cts.)	SPECIAL TAXES ($ cts.)	TOTAL TAXES ($ cts.)		PAID	WHEN PAID (Month Day Year)	Number of Receipt	March Settlement 1963 ($ cts.)	June Settlement 1963 ($ cts.)	Penalty ($ cts.)	November Settlement 1963 ($ cts.)	Penalty ($ cts.)	Collections in First Monday in January 1964 ($ cts.)	Penalty ($ cts.)	Delinquent on First Monday in January 1964 ($ cts.)	Total Delinquent Tax and Penalty ($ cts.)	REMARKS
1													1													
2													2													
3													3													
4													4													
5													5													
6													6													
7													7													
8													8													
9													9													
10													10													
11													11													
12													12													
13													13													
14													14													
15													15													
16													16													
17													17													
18													18													
19													19													
20													20													

Assessment Roll and Tax List of Real Property in the Town of Shingobee

* Indicate Type of Property: R-Residential, C-Commercial, I-Industrial, U-Utility, F-Farm, L-Lakeshore, T-Timber, M-Mineral

SC MILLER-DAVIS CO., MINNEAPOLIS

	IN WHOSE NAME ASSESSED	DESCRIPTION OF PROPERTY: Subdivision	Sec. or Lot	Town or Block	Rng.	Number of Acres of Land (Acres / 100ths)	No. School District	Indicate Homestead Yes or No	Agr. or Pers. Serv. Yes or No	* Indicate Type of Property	TRUE AND FULL VALUATIONS: LAND Exclusive of Structures and Improvements	BUILDINGS and Other Structures	MACHINERY Permanently Attached to Real Estate	TOTAL True and Full Value	ASSESSED VALUATIONS: RURAL: Homestead Up to $1,000 20%	RURAL: Over $1,000 and Non-Homestead 33⅓%	ALL OTHER: Timber Land Class 3a 20%	ALL OTHER: Homestead Up to $6,000 25%	ALL OTHER: Over $4,000 and Non-Homestead 40%	ALL OTHER: Machinery Permanently Attached to Real Estate 33⅓%	ALL OTHER: Seasonal and Recreational Cabins 33⅓%	TOTAL ASSESSED VALUE	Total Assessed Value as Equalized by the Board of Review	FINAL EQUALIZED VALUE
		32 rds. of Lot W of HX-Sec	26	142	31						Dollars	Dollars	Dollars	Dollars	Dollars	Dollars	Dollars	Dollars	Dollars	Dollars	Dollars	Dollars	Dollars	Dollars
1	A. N. Meland		1				119	no	no	T	60			60		20						20		
2	" "		2					no	no	T	60			60		20						20		
3	" "		3					no	no	T	60			60		20						20		
4	" "		4					no	no	T	60			60		20						20		
5	" "		5					no	no	T	60			60		20						20		
6	" "		6					no	no	T	60			60		20						20		
7	" "		7					no	no	T	60			60		20						20		
8	" "		8					no	no	T	60			60		20						20		
9	" "		9					no	no	T	60			60		20						20		
10	" "		10	less SW¼ of				no	no	T	90			90		30						30		
11	Alfred V. + Lucille M. Peterson	SW½ of	10					no	no	T	60			60		20						20		
12	" " "		11					no	no	R	90 / 60	792 / 528		882 / 588		294 / 196						196		294
13	" " "		12					no	no	T	60			60		20						20		
14	James R. + Ruth Worcester		13					yes	no	R	90 / 60	2850 / 1900		2940 / 1960	588 / 392							392		588
15	" " "		14					yes	no	R	90			90	18 / 12							12		18
16	Gloreene Wiese		15					no	no	T	60			60		20						20		
17	" "		16					no	no	T	60			60		20						20		
18																								
19																								
20																								
											1050	2,124		3,174	606	486						990		1190
											1140	3642		4782	606	584								

	SOLD FOR TAXES	VALUATIONS BY SCHOOL DISTRICTS AS EQUALIZED BY DEPARTMENT OF TAXATION: District No. / Rate / Mills	District No. / Rate / Mills	District No. / Rate / Mills	District No. / Rate / Mills	District No. / Rate / Mills	District No. / Rate / Mills	Tax including State Homestead Mills	State Tax on Non-Homestead 6.54 Mills	SPECIAL TAXES	SPECIAL TAXES	TOTAL TAXES	PAID	WHEN PAID (Month Day Year)	Number of Receipt	March Settlement 1963	June Settlement 1963	Penalty	November Settlement 1963	Penalty	Collections to First Monday in January 1964	Penalty	Delinquent on First Monday in January 1964	Total Delinquent Tax and Penalty	REMARKS
		Dollars	Dollars	Dollars	Dollars	Dollars	Dollars	$ cts.	$ cts.	$ cts.	$ cts.	$ cts.				$ cts.	$ cts.	$ cts.	$ cts.	$ cts.	$ cts.	$ cts.	$ cts.	$ cts.	
1			20					528	18			546	2nd HALF PAID	OCT 21 1963											
													1st HALF PAID	MAY 31 1963											
2			20					528	18			546	2nd HALF PAID	OCT 21 1963											2184
													1st HALF PAID	MAY 31 1963											
3			20					528	18			546	2nd HALF PAID	OCT 21 1963											
													1st HALF PAID	MAY 31 1963											
4			20					528	18			546	2nd HALF PAID	OCT 21 1963											
													1st HALF PAID	MAY 31 1963	19465										
5			20					528	18			546	2nd HALF PAID	OCT 21 1963	174										
													1st HALF PAID	MAY 31 1963											
6			20					528	18			546	2nd HALF PAID	OCT 21 1963			2606		2606						
													1st HALF PAID	MAY 31 1963											
7			20					528	18			546	2nd HALF PAID	OCT 21 1963											
													1st HALF PAID	MAY 31 1963											
8			20					528	18			546	2nd HALF PAID	OCT 21 1963											
													1st HALF PAID	MAY 31 1963											
9			20					528	18			546	2nd HALF PAID	OCT 21 1963											
													1st HALF PAID	MAY 31 1963											
10			30					792	26			818	1st HALF PAID	OCT 28 1963											
11			20					528	18			546	2nd HALF PAID	OCT 21 1963											
													1st HALF PAID	MAY 16 1963	11843		273		273						21183
12			294					7768	252			8020	1st HALF PAID	MAY 16 1963	11426		4010		4010						
13			20					528	18			546	1st HALF PAID	MAY 16 1963			273		273						
14			588					15536				15536	2nd HALF PAID	OCT 21 1963											
													1st HALF PAID	MAY 28 1963	11848										
15			18					476				476	2nd HALF PAID	OCT 21 1963			80.06		80.06						22857
													1st HALF PAID	MAY 28 1963											
16	SOLD FOR TAXES							528	18			546	PAID IN FULL	APR 29 1963	6132		1092								12229
17	SOLD FOR TAXES		20					528	18			546	PAID IN FULL	APR 29 1963											
18																									
19																									
20																									
			606 / 587 / 190				na	31436	512			319 48					1692 30		1528						

Assessment Roll and Tax List of Real Property in the Town of Pinebor

Form 5C McCLURE & DAVIS CO. Minneapolis

* Indicate Type of Property: R-Residential, C-Commercial, I-Industrial, U-Utility, F-Farm, L-Lakeshore, T-Timber, M-Mineral

	IN WHOSE NAME ASSESSED	DESCRIPTION OF PROPERTY: Subdivision	Sec. or Lot	Town or Block	Rng.	Number of Acres of Land: Acres	100ths	No. School District	Indicate Homestead Yes or No	Agri. or Homest. Over Yes or No	* Indicate Type of Property	TRUE AND FULL VALUATIONS: LAND Exclusive of Structures and Improvements	BUILDINGS and Other Structures	MACHINERY Permanently Attached to Real Estate	TOTAL True and Full Value	ASSESSED VALUATIONS: RURAL: Homestead Up to $4,000 20%	RURAL: Over $4,000 and Non-Homestead 33⅓%	ALL OTHER: Timber Land Class 3a 20%	ALL OTHER: Homestead Up to $4,000 25%	ALL OTHER: Over $4,000 and Non-Homestead 40%	ALL OTHER: MACHINERY Permanently Attached to Real Estate 33⅓%	ALL OTHER: Seasonal and Recreational Cabins 33⅓%	TOTAL ASSESSED VALUE	Total Assessed Value as Equalized by the Board of Review	FINAL EQUALIZED VALUE
												Dollars	Dollars	Dollars	Dollars	Dollars	Dollars	Dollars	Dollars	Dollars	Dollars	Dollars	Dollars	Dollars	Dollars
1	Hilding A. & Jeanette Johnson	Sunrise Heights	17				117		Yes	No	R	90 +50%	2280 +50%		2370	474									474
2	" " "		18						Yes	No	T	60	1520		1580	316							316		
3	" " "		19						Yes	No	T	60			60	12							12		
4	" " "		20						Yes	No	T	60			60	12							12		
5												60			60	12							12		
6																									
7																									
8																									
9																									
10																									
11																									
12																									
13																									
14																									
15																									
16																									
17																									
18																									
19																									
20																									
												249	1520		1769	353							353		
												270	2280		2550	510									510

Cass County, Minnesota, for Taxes for the Year 1962.

	SOLD FOR TAXES	VALUATIONS BY SCHOOL DISTRICTS AS EQUALIZED BY DEPARTMENT OF TAXATION: District No. ___ Rate ___ Mills	District No. ___ Rate ___ Mills	District No. ___ Rate ___ Mills	District No. ___ Rate ___ Mills	District No. ___ Rate ___ Mills	Tax including State Homestead ___ Mills	State Tax on Non-Homestead ___ Mills	SPECIAL TAXES	SPECIAL TAXES	TOTAL TAXES		PAID	WHEN PAID: Month Day Year	Number of Receipt	March Settlement 1963	June Settlement 1963	Penalty	November Settlement 1963	Penalty	Collections to First Monday in January 1964	Penalty	Delinquent on First Monday in January 1964	Total Delinquent Tax and Penalty	REMARKS
		Dollars	Dollars	Dollars	Dollars	Dollars	Dollars	$ cts.	$ cts.	$ cts.	$ cts.					$ cts.	$ cts.	$ cts.	$ cts.	$ cts.	$ cts.	$ cts.	$ cts.	$ cts.	
1			4 474				125 24				125 24	1	PAID IN FULL	MAY 1 1963											
2			4 12				3 18				3 15	2	PAID IN FULL	MAY 1 1963											
3			4 12				3 18				3 18	3	PAID IN FULL	MAY 1 1963	1288		13 478								
4			4 12				3 18				3 18	4	PAID IN FULL	MAY 1 1963											
5												5													
6												6													
7												7													
8												8													
9												9													
10												10													
11												11													
12												12													
13												13													
14												14													
15												15													
16												16													
17												17													
18												18													
19												19													
20												20													
			4 510			79	134 78				134 78						134 78								

Assessment Roll and Tax List of Real Property in the Town of Ishnobee

Form 5C with Receipts and Stubs

* Indicate Type of Property: R-Residential, C-Commercial, I-Industrial, U-Utility, F-Farm, L-Lakeshore, T-Timber, M-Mineral

	IN WHOSE NAME ASSESSED	DESCRIPTION OF PROPERTY: Charlton Beach SUBDIVISION	Sec. or Lot	Town or Block	Rng.	Number of Acres of Land (Acres / 100ths)		No. School District	Indicate Homestead Yes or No	Agricultural Forest Yes or No	Indicate Type of Property	TRUE AND FULL VALUATIONS: LAND Exclusive of Structures and Improvements	BUILDINGS and Other Structures	MACHINERY Permanently Attached to Real Estate	TOTAL True and Full Value	ASSESSED VALUATIONS: RURAL: Homestead Up to $4,000 20%	Over $4,000 and Non-Homestead 33⅓%	ALL OTHER: Timber Land Class 2a 20%	Homestead Up to $4,000 25%	Over $4,000 and Non-Homestead 40%	MACHINERY Permanently Attached to Real Estate 33⅓%	Seasonal and Recreational Cabins 33⅓%	TOTAL ASSESSED VALUE	Total Assessed Value as Equalized by the Board of Review	FINAL EQUALIZED VALUE	REMARKS
		LOT 3 - Sec. 34-141-31										Dollars	Dollars	Dollars	Dollars	Dollars	Dollars	Dollars	Dollars	Dollars	Dollars	Dollars	Dollars	Dollars	Dollars	
1	James W. + Evelyn S. Schwartz	THAT PART OF LOT 13 lying N of S line Twp 141-31					119	no	no	L		45			45		15								15	
												30			30		10									
												45			45		15									
2	Samuel V. + Mildred M. Carpenter	" " 14 " " " " " "						no	no	L		30			30		10						10		15	
												45			45		15									
3	Arthur B. + Evelyn S. Hunt	" " " 15 " " " " "						no	no	L		30			30		10						10		15	
4	J. M. Brandt	" " " 16 " " " " "						no	no	R	L	68			68											
												45			45						23		15		23	
5	" "			17				no	no	R	L	150	1974		2129						710					
												100	1317		1417						473		473		710	
6	Francis W. + Gertrude J. Steinbrink			N½	18			no	no	R	L	90	995		1085						362					
												60	663		723						241		241		362	
7	J. M. Brandt	Δ PART of LOT			18			no	no	T		15			15			5					5			
8	Robert E. Kay			S½ of S½	18	less sold		no	no	R		90	810		900			300					300		300	
												60	540		600			200					200			
9	Harold + Margaret Ann Sback				19			yes	no	L		120	1654		1770	354									354	
												80	1100		1180	236							236			
10	Jesse Jr. + Mabel L. Lundrigan				20			no	no	L		90			90			30								
												60			60			20					20		30	
11	Robert E. Kay				21			no	no	L		90			90			30								
												60			60			20					20		30	
12	George E. + Muriel Mertens				22			yes	no	R		90	1388		1478	296										
												60	925		985	197							197		296	
13	Carl E. + Tilda A. Oslund				23			yes	no	L		90	1800		1890	378										
												60	1200		1260	252							252		378	
14	William L. + Dorothy C. Mull				24			no	no	L		90			90			30								
												60			60			20					20		30	
15	A. D. Mattson	VAC. N. AVE. LOCATED N. of LOT 25			25			no	no	L		90			90			30								
				LOT								60			60			20					20		30	
16	Adam S. Reisz		OUTLOT		A	less sold		no	no	L		45			45			15								
												30			30			10					10		15	
17	" "		"		B	less W. 200' of S. 150'		no	no	L		90			90			30								
												60			60			20					20		30	
18	Albert Anderson	W. 200' of S. 150' of	"		B			no	no	R		90	590		680			227								
												60	393		453			151					151		227	
19	Arthur E. Oslund	PART of	"		A			no	no	r		45			45			15								
												30			30			10					10		15	
20																										
												940	6140		7130	707	206						913			
												1478	9212		10690	1028	357				1095		2480		2880	

Cass County, Minnesota, for Taxes for the Year 1962.

	SOLD FOR TAXES	VALUATIONS BY SCHOOL DISTRICTS AS EQUALIZED BY DEPARTMENT OF TAXATION: District No. 2 Rate 33 Mills	District No. 7 Rate 33 Mills	District No. 11 Rate 26 Mills	District No. Rate Mills	District No. Rate Mills	District No. Rate Mills	Tax Including State Homestead Mills	State Tax on Non-Homestead 4.54 Mills	SPECIAL TAXES	SPECIAL TAXES	TOTAL TAXES	PAID	WHEN PAID (Month Day Year)	Number of Receipt	March Settlement 1963	June Settlement 1963	Penalty	November Settlement 1963	Penalty	Collections to First Monday in January 1964	Penalty	Delinquent on First Monday in January 1964	Penalty	Total Delinquent Tax and Penalty	REMARKS
		Dollars	Dollars	Dollars	Dollars	Dollars	Dollars	$ cts.	$ cts.	$ cts.	$ cts.	$ cts.				$ cts.	$ cts.	$ cts.	$ cts.	$ cts.	$ cts.	$ cts.	$ cts.	$ cts.	$ cts.	
1				15				396	12			408	PAID IN FULL	MAY 6 1963	7448		408									12222
2				15				396	12			408	PAID IN FULL	MAY 6 1963	7056		408									12187
3				15				396	12			408	PAID IN FULL	APR 16 1963	6496		408									12202
4			23					550	20			570	PAID IN FULL	MAY 22 1963			570									1.51
5			710					16984	606			17590	PAID IN FULL	MAY 22 1963	7607		17590									
6	SOLD FOR TAXES		2622					8660	310			8970	PAID IN FULL	MAY 3 1963	8312		8970									11652
7				5				132	04			136	PAID IN FULL	MAY 22 1963	7607		136									11151
8				300				7926	256			8182	1st HALF PAID	OCT 31 1963	20493				4091							11148
													2nd HALF PAID	APR 9 1963	10920				40.91	1.64						11337
9				354				9354				9354	1st HALF PAID	FEB 11 1963	1133	4677	4677									50
10				30				792	26			818	PAID IN FULL	MAY 2 1963	10187		818									12208
11				30				792	26			818	PAID IN FULL	JUL 31 1963	14432				818	16						11485
12				296				7820				7820	PAID IN FULL	MAY 3 1963	8343		7820									11.94
13				378				9988				9988	2nd HALF PAID	OCT 31 1963	19018											11.94
													1st HALF PAID	APR 1 1963	7681		4994		49.94							Paid Under Protest
14				30				792	26			818	PAID IN FULL	MAY 6 1963	7403		818									11677
15	HOLD FOR TAXES			30				792	26			818	PAID IN FULL	MAR 18 1963	7204		818									11674
16				15				396	12			408	PAID IN FULL	MAY 1 1963	12835		408									11.58
17				30				792	26			818	PAID IN FULL	MAY 1 1963			818									11.58
18				1136	Allate 1941			35 94				35 94	PAID IN FULL	MAY 10 1963	12738		35 94									35 98 allowed
19				15				396	12			408	PAID IN FULL	MAY 10 1963	9318		408									11154
20																										11.58
		1095	2622	1028				26197								4677	33613		13994							35 98 allowed
				357				4118	1580			74932														
				1385				30315																		
				1385				33352																		

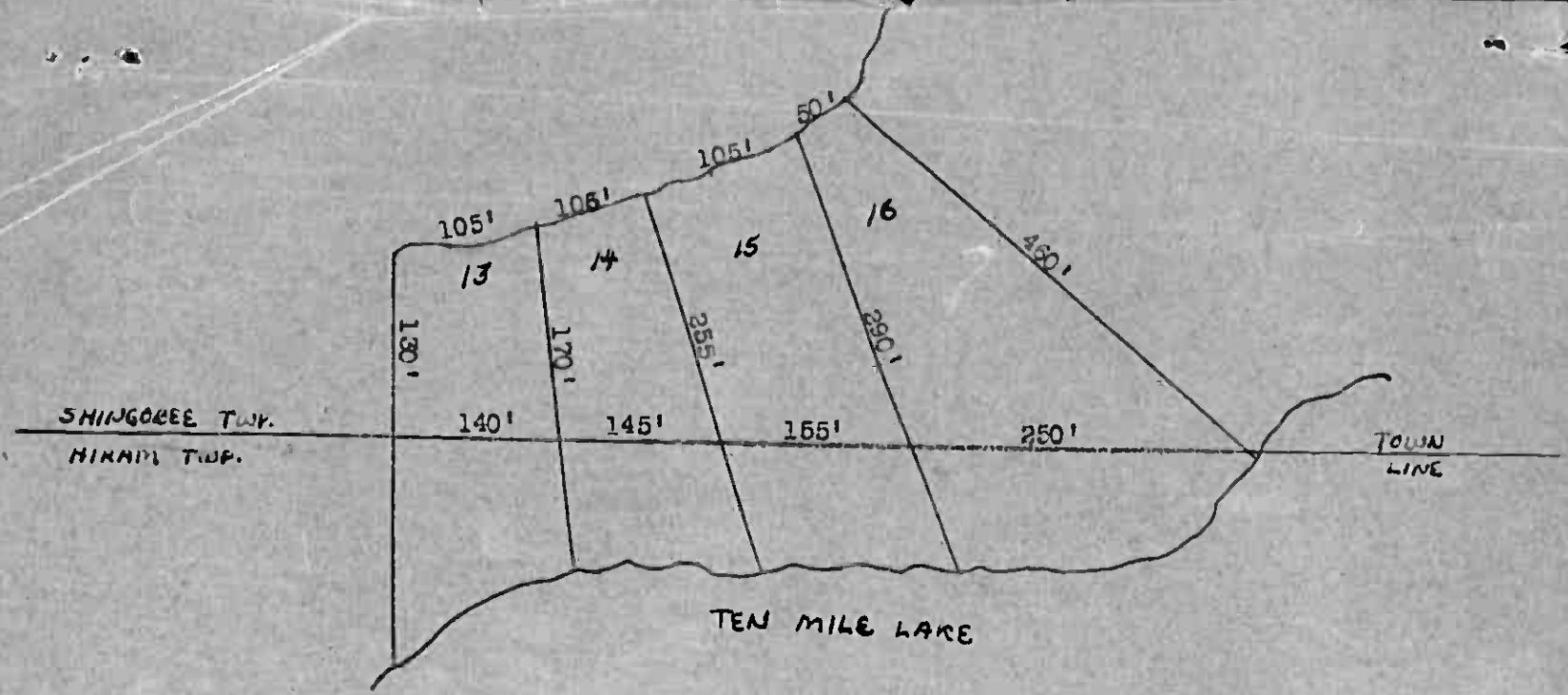

CHARITON BEACH
Lots 13-14-15-16

Assessment Roll and Tax List of Real Property in the Town of Shingobee

Form 5C · MILLER-DAVIS CO., MINNEAPOLIS

* Indicate Type of Property: R-Residential, C-Commercial, I-Industrial, U-Utility, F-Farm, L-Lakeshore, T-Timber, M-Mineral

	In Whose Name Assessed	Description of Property: Subdivision	Sec. or Lot	Town or Block	Rng.	Number of Acres of Land (Acres / 100ths)	No. School District	Indicate Homestead Yes or No	Agr. or Seas. Rec. Yes or No	* Indicate Type of Property	True and Full Valuations: Land Exclusive of Structures and Improvements	Buildings and Other Structures	Machinery Permanently Attached to Real Estate	Total True and Full Value	Assessed Valuations: Rural: Homestead Up to $4,000 20%	Rural: Over $4,000 and Non-Homestead 33⅓%	All Other: Timber Land Class 3a 20%	All Other: Homestead Up to $4,000 25%	All Other: Over $4,000 and Non-Homestead 40%	All Other: Machinery Permanently Attached to Real Estate 33⅓%	All Other: Seasonal and Recreational Cabins 33⅓%	Total Assessed Value	Total Assessed Value as Equalized by the Board of Review	Final Equalized Value
											Dollars	Dollars	Dollars	Dollars	Dollars	Dollars	Dollars	Dollars	Dollars	Dollars	Dollars	Dollars	Dollars	Dollars
		Part of SW¼ Part of Lot 4	26	142	31																			
1	Norman James Iverson	Smokey's Addn. to Walker	1	Keep sold			119	yes	no	L	90			90	18									
2	Harlan P. Irene E. Clauve	Part of Lot	1					yes	no	T	60			60	12							12		18
3	Norman James Iverson		2					yes	no	R	20			20	4							4		
4	" " "		3					yes	no	R	90	263		353	71									
											60	175		235	47							47		71
								yes	no	R	90	510		600	120									
											60	340		400	80							80		120
								yes	no	R	90	810		900	180									
								yes	no	R	60	540		600	120							120		180
	Lillie + Norman Iverson + Janet M. Ness																							
5	Lucia H. Petroske		5					yes	no	R	45	300		345	69									
6	Floyd + Lucia H. Petroske		6					yes	no	R	30	200		230	46							46		69
											45			45	9									
7	" " "		7					yes	no	R	30			30	6							6		9
											45			45	9									
8	" " "		8					yes	no	R	30			30	6							6		9
											45			45	9									
9	" " "		9					yes	no	R	30			30	6							6		9
											45	1898		1943	388									
10	" " "		10					yes	no	R	30	1265		1295	259							259		388
											45			45	9									
11	" " "		11					yes	no	R	30			30	6							6		9
12	Norma Humphrey		12					no	no	R	76			76		26								
											51			51		17						17		26
13	" "		13					no	no	R	76			76		26								
											51			51		17						17		26
14	Floyd + Lucia H. Petroske		14					yes	no	R	75			75	15									
15	Julius O. + Minnie O. Solomon		15					yes	no	R	50			50	10							10		15
											76			76		26								
16	Norma P. Humphrey		15					no	no	R	51			51		17						17		26
											108	2970		3078		1026								
17	Floyd + Lucia H. Petroske		16					no	no	R	72	1980		2052		684						684		1026
											75			75	15									
18								yes	no	R	50			50	10							10		15
19																								
20																								
											1186	6500		5645	477	935						1397		2020
											1186	6751		7887	476	1104								2020

	Sold for Taxes	Valuations by School Districts as Equalized by Department of Taxation: District No. 119 Rate 24.7 Mills	District No. Rate Mills	District No. Rate Mills	District No. Rate Mills	District No. Rate Mills	Tax Including State Homestead Mills	State Tax on Non-Homestead 4.5 Mills	Special Taxes	Special Taxes	Total Taxes	Paid	When Paid (Month Day Year)	Number of Receipt	March Settlement 1961	June Settlement 1963	Penalty	November Settlement 1963	Penalty	Collections to First Monday in January 1964	Penalty	Delinquent on First Monday in January 1964	Total Delinquent Tax and Penalty	Remarks
		Dollars	Dollars	Dollars	Dollars	Dollars	$ cts.	$ cts.	$ cts.	$ cts.	$ cts.				$ cts.	$ cts.	$ cts.	$ cts.	$ cts.	$ cts.	$ cts.	$ cts.	$ cts.	
1			#18				476				476	2nd HALF PAID	OCT 3 1 1963	2033										
												1st HALF PAID	1963	7852		238		238						
2			#4				106				106	2nd HALF PAID	OCT 29 1963	9390										
												1st HALF PAID	MAY 31 1963	3792		53		53						
3			#71				1876				1876	1st HALF PAID	MAY 31 1963			938		938						
												2nd HALF PAID	OCT 31 1963	2163										
4			#120				3170				3170	2nd HALF PAID	OCT 31 1963	7852		1585		1585						
												1st HALF PAID	1963											
5			#180				4756				4756	2nd HALF PAID	OCT 15 1963	8847										
												1st HALF PAID	MAY 31 1963	3200		2378		2378						
6			#69				1824				1824	2nd HALF PAID	OCT 30 1963											
												1st HALF PAID	MAY 31 1963	3237		912		912						
7			#9				238				238	2nd HALF PAID	OCT 30 1963											
												1st HALF PAID	MAY 31 1963	3237		119		119						
8			#9				238				238	2nd HALF PAID	OCT 30 1963											
												1st HALF PAID	MAY 31 1963	3237		119		119						
9			#9				238				238	2nd HALF PAID	OCT 30 1963											
												1st HALF PAID	MAY 31 1963	3237		119		119						
10			#388				10252				10252	2nd HALF PAID	OCT 30 1963											
												1st HALF PAID	MAY 31 1963	3237		5126		5126						
11			#9				238				238	1st HALF PAID	MAY 31 1963	3237		119		119						
12			26				686	22			708	2nd HALF PAID	SEP 5 1963											
												1st HALF PAID	MAY 20 1963	1968		354		354						
13			26				686	22			708	2nd HALF PAID	SEP 5 1963											
												1st HALF PAID	MAY 20 1963	1968		354		354						
14			#15				396				396	2nd HALF PAID	OCT 30 1963	1403										
												1st HALF PAID	MAY 31 1963	3237		198		198						
15			26				686	22			708	PAID IN FULL	MAY 31 1963	17438		708								
16			1026				27138	876			27984	2nd HALF PAID	SEP 5 1963	508										
												1st HALF PAID	MAY 20 1963	9487		13992		13992						
17			#15				396				396	2nd HALF PAID	OCT 30 1963	1403										
												1st HALF PAID	MAY 31 1963	3237		198		198						
18																								
19																								
20																								
			#916																					
			1104		na		53370	9945			54312					27170		26602						
			2020																					

Assessment Roll and Tax List of Real Property in the Town of Shingobee, Cass County, Minnesota, for Taxes for the Year 1962.

Form 5C · MILLER-DAVIS CO., MINNEAPOLIS

* Indicate Type of Property: R-Residential, C-Commercial, I-Industrial, U-Utility, F-Farm, L-Lakeshore, T-Timber, M-Mineral

	In Whose Name Assessed	Description of Property (Subdivision: Belford's 1st Addn to Shingobee is PART of LOT 5 Sec. 2-141-31)	Sec. or Lot	Town or Rng. Block	Number of Acres of Land		No. School District	Indicate Homestead Yes or No	Agri. or Nonag. Recr. Yes or No	Indicate Type of Prop. Residential	True and Full Valuations: Land (Exclusive of Structures and Improvements)	Buildings and Other Structures	Machinery Permanently Attached to Real Estate	Total True and Full Value	Assessed Valuations: Rural: Homestead Up to $1,000 20%	Over $1,000 and Non-Homestead 33⅓%	All Other: Timber Land Class 3a 20%	Homestead Up to $4,000 25%	Over $4,000 and Non-Homestead 40%	Machinery Permanently Attached to Real Estate 33⅓%	Seasonal and Recreational Cabins 33⅓%	Total Assessed Value	Total Assessed Value as Equalized by the Board of Review	Final Equalized Value
					Acres	100ths					Dollars	Dollars	Dollars	Dollars	Dollars	Dollars	Dollars	Dollars	Dollars	Dollars	Dollars	Dollars	Dollars	Dollars
1	Theodore H. + Marie L. Benson		1				119	no	R	R	150	1727		1877							626		417		626
	" " "										100	1151		1251							417				417
2			2					no	R	R	155	644		644							215				215
											100	423		423							143		143		143
3	Harold H. + Amelia F. Fillmann		3					no	R	R	180	1740		1920				480					320		480
4	Kathryn L. Belford		4					no	R	R	120	1160		1280				320					320		320
	"										180			180				45							45
											120			120				30					30		30
5			5					no	R	R	180	918		1098				275							275
											120	612		732				183					183		275
6																									
7																									
8																									
9																									
10																									
11																									
12																									
13																									
14																									
15																									
16																									
17																									
18																									
19																									
20																									
											860	3959		3819				533			560	1093			1641
											860	4819		5719				800			841				

Valuations by School Districts as Equalized by Department of Taxation: District No. 119, Rate 54.77 Mills; District No. 11, Rate 54.77 Mills; District No. ___, Rate ___ Mills; District No. ___, Rate ___ Mills; District No. ___, Rate ___ Mills

	Sold for Taxes	Tax Including State Homestead ___ Mills	State Tax on Non-Homestead 8.54 Mills	Special Taxes	Special Taxes	Total Taxes	Paid	When Paid (Month Day Year)	Number of Receipt	March Settlement 1963	June Settlement 1963	Penalty	November Settlement 1963	Penalty	Collections to First Monday in January 1964	Penalty	Delinquent on First Monday in January 1964	Total Delinquent Tax and Penalty	Remarks
	Dollars	$ cts.	$ cts.	$ cts.	$ cts.	$ cts.				$ cts.	$ cts.	$ cts.	$ cts.	$ cts.	$ cts.	$ cts.	$ cts.	$ cts.	
1	SOLD FOR TAXES 626	149.76	5.34			155.10	1 PAID IN FULL	OCT 3 1963	15751										
2	SOLD FOR TAXES 215	51.44	1.84			53.28	2 PAID IN FULL	OCT 3 1963	15752				208.38	4.17					65297
3	480	126.87				126.87	3 1/2 HALF PAID 2nd HALF PAID	OCT 3 1963 OCT 30 1963	15753 15922		63.41		63.41						24998
4	45	11.88				11.88	4 PAID IN FULL	MAY 7 1963	15768		84.54								10396
5	275	72.66				72.66	5 PAID IN FULL	MAY 7 1963											
6							6												
7							7												
8							8												
9							9												
10							10												
11							11												
12							12												
13							13												
14							14												
15							15												
16							16												
17							17												
18							18												
19							19												
20							20												
	841	20120 = 841 TA 20136 / 641 41256	718			41974					147.95		271.79						

Assessment Roll and Tax List of Real Property in the Town of Sainsbury

Form 5C MILLER-DAVIS CO., MINNEAPOLIS

* Indicate Type of Property: R-Residential, C-Commercial, I-Industrial, U-Utility, F-Farm, L-Lakeshore, T-Timber, M-Mineral

Cass County, Minnesota, for Taxes for the Year 1962.

In Whose Name Assessed		Description of Property: Park Point Subdivision	Sec. or Lot	Town or Block	Rge.	Number of Acres of Land	No. School District	Indicate Homestead Yes or No	Agr. or Nonagr. Yes or No	* Indicate Type of Prop-erty	True and Full Valuations: Exclusive of Structures and Improvements	Buildings and Other Structures	Machinery Permanently Attached to Real Estate	Total True and Full Value	Assessed Valuations: Rural: Homestead Up to $1,000 20%	Rural: Over $1,000 and Non-Homestead 33⅓%	All Other: Timber (Land Class 3) 20%	All Other: Homestead Up to $1,000 25%	All Other: Over $4,000 and Non-Homestead 40%	All Other: Machinery Permanently Attached to Real Estate 33⅓%	All Other: Seasonal and Recreational Cabins 33⅓%	Total Assessed Value	Total Assessed Value as Equalized by the Board of Review	Final Equalized Value
						Acres 100ths					Dollars	Dollars	Dollars	Dollars	Dollars	Dollars	Dollars	Dollars	Dollars	Dollars	Dollars	Dollars	Dollars	Dollars
		All of Govt. Lot 1-Sec. 35 + E 350 of Lot 4-26-141-31																						
Clarence J. + Sadie B. Elsenpeter	1		All 1				119	no	SR	L	150	1682		1832							611		611	
" " "	2		N½ of Lot 3 + Lot 2					no	SR	L	100	1121		1221							407	407		
											90			90							30			
Wm. R. + Anna Marie Hamsa	3		S½ of 3					no	SR	L	60			60							20	20	30	
											90			90							30			
William H. Jr. + Anna Marie B. + Chas. F. Hamsa	4		4					no	SR	L	60			60							20	20	30	
" " " "											90	2268		2358							786			
	5		5					no	SR	L	60	1312		1372							524	524	786	
											90			90							30			
								no	SR	L	60			60							20	20	30	
Channing R. Smith	6		6								90			90	18									
Chas. C. + Georgia Smith	7		7					yes	no	L	60			60	12								18	
											90	1677		1770	354								354	
Vern L. + Harriet D. Hess + Robt. L. + Daniel L. Larson	8		8					yes	no	L	62	1118		1180	236								236	
											90	1689		1779										
H. L. + Martha E. Leister	9		9					no	SR	L	60	724		784							293		293	
											90	1886		1976							659			
Byron L. + [illegible] Larson	10		Lot 9 11 + 10 less wold					no	SR	L	60	1257		1317							439	439	659	
											90	2934		3024							1008			
								no	SR	L	60	1956		2016							672	672	1008	
Leigh D. + Ethel Brandon	11		Part 9 10 + 11 less wold								90	1980		2070	414								414	
								yes	no	R	60	1320		1380	276								276	
Dorothy L. Helen E. + Donald R. Swanson	12		12					no	SR	L	90	1587		1677							559		559	
											61	1058		1119							373		373	
Vivian H. Lee	13		13					no	SR	L	90	1679		1769							590		590	
" "											60	1119		1179							393	393		
	14		14					no	SR	L	90			90							30			
											60			60							20	20	30	
								no	SR	L	90			90							30			
											60			60							20	20	30	
Harold A. + Eleanor E. Sidell	15		15					no	SR	L	90	1680		1770							591		591	
" " " "											62	1120		1182							394	394		
	16		16					no	SR	L	90	1731		1823							608		608	
											61	1154		1215							405	405		
Oscar D. + Mildred V. Thoring	17		17					no	SR	L	90			90							30			
											60			60							20	20	30	
								no	SR	L	90			90							30			
											60			60							20	20	30	
	18		18					no	SR	L	90			90							30			
											60			60							20	20	30	
Victor C. + Lilah Swain	19		19					no	SR	L	90			90							30			
" " "											60			60							20	20	30	
	20		20					no	SR	L	90	513		603							201			
											60	342		402							134	134	201	
											1231	13300		15849	841									
											1870	20706		22576	786						4143	4667	7002	
																					6216			

Sold for Taxes	Validations by School Districts as Equalized by Department of Taxation: District No. 119 Rate 23 Mills	District No. Rate Mills	District No. Rate Mills	District No. Rate Mills	District No. Rate Mills	Tax including State Homestead Mills	State Tax on Non-Homestead 6.5 Mills	Special Taxes	Special Taxes	Total Taxes	Paid	When Paid (Month Day Year)	Number of Receipt	March Settlement 1963	June Settlement 1963	Penalty	November Settlement 1963	Penalty	Collections to First Monday in January 1964	Penalty	Delinquent on First Monday in January 1964	Total Delinquent Tax and Penalty	Remarks
	Dollars	Dollars	Dollars	Dollars	Dollars	$ cts.	$ cts.	$ cts.	$ cts.	$ cts.				$ cts.	$ cts.	$ cts.	$ cts.	$ cts.	$ cts.	$ cts.	$ cts.	$ cts.	
1	611					146 16	522			1538	2 HALF PAID	OCT 3 1 1963			794 41		794 41						
											1 HALF PAID	MAY 3 1 1963											
											2 HALF PAID	OCT 3 1 1963											
2	30					7 18	26			744	1 HALF PAID	MAY 3 1 1963			744								
3	30	Abatement # 9083				7 18	26			3 72	PAID IN FULL	MAY 1 1963											
						2 44				744													
4	786					188 07	672			1946	PAID IN FULL	MAY 1 1963			1947 4								
5	30					7 18	26			744	PAID IN FULL	MAY 1 1963			744								
6		# 18				4 76				4 76	PAID IN FULL	MAY 1 1963											
7		# 354				93 54				93 54	PAID IN FULL	MAY 1 1963			98 30								
8	393					94 02	336			97 38	PAID IN FULL	MAY 1 7 1963			97 38								
9	659					157 64	562			1632 6	PAID IN FULL	APR 2 2 1963			1632 6								
10	1008					241 14	860			2497 74	PAID IN FULL	MAY 3 1 1963			2497 74								
11		# 414				109 38				109 38	PAID IN FULL	MAY 3 1 1963			109 38								
12	559					133 77	478			1385 0	PAID IN FULL	APR 2 2 1963			1385 0								
13	590					141 14	504			1461 8	1st HALF PAID	MAY 3 1 1963											
											2nd HALF PAID	OCT 1 1963											
14	30					7 18	26			744	1st HALF PAID	MAY 3 1 1963			76 81		76 81						
											2nd HALF PAID	SEP 3 0 1963											
15	30					7 18	26			744	1st HALF PAID	MAY 2 0 1963			76 24		76 24						
											2nd HALF PAID	SEP 3 0 1963											
16	591					141 38	506			1464 4	1st HALF PAID	MAY 2 0 1963											
											2nd HALF PAID	OCT 3 1 1963											
17	608					145 44	520			1506 4	1st HALF PAID	MAY 3 1 1963											
											2nd HALF PAID	OCT 3 1 1963											
18	30					7 18	26			744	1st HALF PAID	MAY 3 1 1963			79 04		79 04						
											2nd HALF PAID	OCT 3 1 1963											
19	30					7 18	26			744	PAID IN FULL	APR 1 9 1963			57 24								
20	201	# 786 = # 786				48 08	172			49 80	PAID IN FULL	APR 1 9 1963											
		24				487 00																	
	6216	7002				1581	5314			17478 2					1435 2		3 22						
						164468																	

Personal

Transcript Page

Assessment Roll and Tax List of Real Property in the Town of Livingston

Cass County, Minnesota, for Taxes for the Year 1962.

Form 5C · MILLER-DAVIS CO., MINNEAPOLIS

* Indicate Type of Property: R-Residential, C-Commercial, I-Industrial, U-Utility, F-Farm, L-Lakeshore, T-Timber, M-Mineral

	In Whose Name Assessed	Description of Property: Park Point Subdivision	Sec. or Lot	Town or Block	Rng.	Number of Acres of Land (Acres / 100ths)	No. School District	Indi-vide-ual Home-stead Yes or No	Agr. or Home-stead Reg. Yes or No	Indi-vide-ual Type * Pro-per-ty	True and Full Valuations: Land Exclusive of Structures and Improvements	Buildings and Other Structures	Machinery Permanently Attached to Real Estate	Total True and Full Value	Assessed Valuations: Rural: Homestead Up to $1,000 20%	Rural: Over $1,000 and Non-Homestead 33⅓%	All Other: Timber Land Class 3a 20%	All Other: Homestead Up to $4,000 25%	All Other: Over $4,000 and Non-Homestead 40%	All Other: Machinery Permanently Attached to Real Estate 33⅓%	All Other: Seasonal and Recreational Cabins 33⅓%	Total Assessed Value	Total Assessed Value as Equalized by the Board of Review	Final Equalized Value
											Dollars	Dollars	Dollars	Dollars	Dollars	Dollars	Dollars	Dollars	Dollars	Dollars	Dollars	Dollars	Dollars	Dollars
											45870	45870												
1	Peggy L. Cowdery		21				119	no	SR	L	90	1917		2007							669			
	" "										60	1278		1338							446	446		669
2	" "		22					no	SR	L	90			90							30			
											60			60							20	20		30
3	" "		23					no	SR	L	90			90							30			
											60			60							20	20		30
4	" "		24					no	SR	L	90			90							30			
											60			60							20	20		30
5	R. J., Jr. + Mathilda E. Burlock		25					yes	no	L	90	2970		3060	612							612		
											60	1980		2040	408							408		612
6	" "		26					yes	no	L	90			90	18							18		
											60			60	12							12		18
7	Bertha L. Thomas		27					no	SR	L	90	2970		3060							1020			
											60	1980		2040							680	680		1020
8	" "		28					no	SR	L	90			90							30			
											60			60							20	20		30
9	John D. + Phyllis J. Spence		29					no	SR	L	90			90							30			
											60			60							20	20		30
10	" "		30					no	SR	L	90			90							30			
											60			60							20	20		30
11	Walter E. + Alice Lillian Krueger		31					yes	no	R	90	1500		1590	318							318		
											60	1000		1060	212							212		318
12	George + Helen Petroff		32					no	SR	L	90			90							30			
											60			60							20	20		30
13	[illegible]		33					yes	no	L	90			90	18							18		
											60			60	12							12		18
14	George + Helen Petroff		34					yes	no	R	90	2258		2348	469							469		
											60	1505		1565	313							313		469
15	" "		35					yes	no	R	45			45	9							9		
											30			30	6							6		9
16	" "		36					no	SR	R	23			23							8			
											15			15							5	5		8
17	" "		37					no	SR	R	23			23							8			
											15			15							5	5		8
18	" "		38					no	SR	R	23			23							8			
											15			15							5	5		8
19																								
20	Walter E. + Alice Lillian Krueger																							
	Alice Lillian Krueger																							
											415	7749		8164	993						1281	2274		
											1374	11615		12989	1444						1923			3367

	Sold for Taxes	Validations by School Districts as Equalized by Department of Taxation: District 2149 Rate 25.22 Mills	District 11 No. 11 Rate 28.84 Mills	District No. Rate Mills	District No. Rate Mills	District No. Rate Mills	Tax including State Homestead Mills	State Tax on Non-Homestead 8.54 Mills	Special Taxes	Special Taxes	Total Taxes		Paid	When Paid (Month Day Year)	Number of Receipt	March Settlement 1963	June Settlement 1963	Penalty	November Settlement 1963	Penalty	Collections to First Monday in January 1964	Penalty	Delinquent on First Monday in January 1964	Penalty	Total Delinquent Tax and Penalty	Remarks
		Dollars	Dollars	Dollars	Dollars	Dollars	$ cts.	$ cts.	$ cts.	$ cts.	$ cts.					$ cts.	$ cts.	$ cts.	$ cts.	$ cts.	$ cts.	$ cts.	$ cts.	$ cts.	$ cts.	
1	669						160 04	5 92			165 76	1	PAID IN FULL	MAY 20 1963			165 76									11141
2	30						7 18	26			7 44	2	PAID IN FULL	MAY 20 1963			7 44									"
3	30						7 18	26			7 44	3	PAID IN FULL	MAY 20 1963	9975		7 44									"
4	30						7 18	26			7 44	4	PAID IN FULL	MAY 20 1963			7 44									"
5			#6 12				161 70				161 70	5	PAID IN FULL	MAY 31 1963												"
6			#18				4 76				4 76	6	PAID IN FULL	MAY 31 1963	3745		126 46									12617
7	1020						244 00	8 72			252 72	7	PAID IN FULL	APR 22 1963	7906		260 16									12618
8	30						7 18	26			7 44	8	PAID IN FULL	APR 22 1963												"
9	30						7 18	26			7 44	9	PAID IN FULL	APR 22 1963	902		44 88									12642
10	30						7 18	26			7 44	10	PAID IN FULL	APR 22 1963												"
11			#318				84 02				84 02	11	HALF PAID	OCT 1 1963	11759											"
													HALF PAID	MAY 28 1963	0742		42 01		42 01							31897
12	30						7 18	26			7 44	12	PAID IN FULL	JAN 23 1963	1233	7 44										124
13			#18				4 76				4 76	13	PAID IN FULL	MAR 12 1963												"
14			#469				123 92				123 92	14	PAID IN FULL	MAR 12 1963												"
15			#9				2 38				2 38	15	PAID IN FULL	MAR 12 1963	772		1 37 05									"
16	8						1 92	06			1 98	16	PAID IN FULL	MAR 12 1963												"
17	8						1 92	06			1 98	17	PAID IN FULL	MAR 12 1963												"
18	8						1 92	06			1 98	18	PAID IN FULL	MAR 12 1963												"
19												19														
20												20														
	192		#1444 = #1444 / 3367			7%	460 06 / 38 54 / 84 60	16 44			858 04						9 44	30 05		42 01						

Personal

Assessment Roll and Tax List of Real Property in the Town of Shingobee

Form 5C MILLER-DAVIS CO., MINNEAPOLIS

* Indicate Type of Property: R-Residential, C-Commercial, I-Industrial, U-Utility, F-Farm, L-Lakeshore, T-Timber, M-Mineral

Cass County, Minnesota, for Taxes for the Year 1962.

	IN WHOSE NAME ASSESSED	DESCRIPTION OF PROPERTY: Park Point SUBDIVISION	Sec. or Lot	Town or Block	Rng.	Number of Acres of Land: Acres	100ths	No. School District	Indicate Homestead Yes or No	Agri. or Seas. Recr. Yes or No	Indicate Type of Property	TRUE AND FULL VALUATIONS: LAND Exclusive of Structures and Improvements	BUILDINGS and Other Structures	MACHINERY Permanently Attached to Real Estate	TOTAL True and Full Value	ASSESSED VALUATIONS: RURAL: Homestead Up to $4,000 20%	Over $4,000 and Non-Homestead 33⅓%	ALL OTHER: Timber Land Class 3c 20%	Homestead Up to $4,000 25%	Over $4,000 and Non-Homestead 40%	MACHINERY Permanently Attached to Real Estate 33⅓%	Seasonal and Recreational Cabins 33⅓%	TOTAL ASSESSED VALUE	Total Assessed Value as Equalized by the Board of Review	FINAL EQUALIZED VALUE
												Dollars	Dollars	Dollars	Dollars	Dollars	Dollars	Dollars	Dollars	Dollars	Dollars	Dollars	Dollars	Dollars	Dollars
1	Clarence J. & Lucie B. Eleenpeler	OUTLOT	A			119		70	No	Yes	R	36			36							12			
2	" " "	"	B					70	No	Yes	R	24			24							8	8		12
3	Al E. Woock & Burton Woock	"	C					70	No	Yes	R	36			36							12			
4	Raymond S. & Eleanor M. Sulkowski	"	D					70	No	Yes	R	24			24							8	8		12
5												32			32							11			
6												21	1020		1021							7	7		11
7												32			32							11			
8												21	1080		1101							367	367		551
9																									
10																									
11																									
12																									
13																									
14																									
15																									
16																									
17																									
18																									
19																									
20																									
												70	1080		1150							390	390		
												136	1620		1756							586			586

	SOLD FOR TAXES	VALUATIONS BY SCHOOL DISTRICTS AS EQUALIZED BY DEPARTMENT OF TAXATION: District No. 119 Rate 34.2 Mills	District No. ___ Rate ___ Mills	District No. ___ Rate ___ Mills	District No. ___ Rate ___ Mills	District No. ___ Rate ___ Mills	District No. ___ Rate ___ Mills	Tax including State Homestead ___ Mills	State Tax on Non-Homestead 8.54 Mills	SPECIAL TAXES	SPECIAL TAXES	TOTAL TAXES	PAID	WHEN PAID (Month Day Year)	Number of Receipt	March Settlement 1963	June Settlement 1963	Penalty	November Settlement 1963	Penalty	Collections to First Monday in January 1964	Penalty	Delinquent on First Monday in January 1964	Total Delinquent Tax and Penalty	REMARKS
		Dollars	Dollars	Dollars	Dollars	Dollars	Dollars	$ cts.	$ cts.	$ cts.	$ cts.	$ cts.				$ cts.	$ cts.	$ cts.	$ cts.	$ cts.	$ cts.	$ cts.	$ cts.	$ cts.	
1		12						2.88	10			2.98	1st HALF PAID	OCT 31 1963			2.98		2.98						21480
2		12						2.88	10			2.98	2nd HALF PAID	OCT 31 1963											
3		11						2.64	10			2.74	1st HALF PAID	MAY 31 1963	13695		1.37		1.37						21823
4		551						131.82	4.70			136.52	PAID IN FULL	MAY 31 1963	13742		136.52								Paid Under Protest
5																									
6																									
7																									
8																									
9																									
10																									
11																									
12																									
13																									
14																									
15																									
16																									
17																									
18																									
19																									
20																									
		586					a 14.27	5.73				145.22					140.85		4.35						

Assessment Roll and Tax List of Real Property in the Town of Shingobee

Cass County, Minnesota, for Taxes for the Year 1962.

Form 5C MILLER-DAVIS CO., MINNEAPOLIS

* Indicate Type of Property: R-Residential, C-Commercial, I-Industrial, U-Utility, F-Farm, L-Lakeshore, T-Timber, M-Mineral

In Whose Name Assessed	Description of Property: Hanson's Point, Subdivision	Sec. or Lot	Town or Blk.	Rng.	Number of Acres of Land	No. School District	Indicate Homestead Yes or No	Agr. or Hom. Meet Yes or No	* Indicate Type of Property	True and Full Valuations: Land Exclusive of Structures and Improvements	Buildings and Other Structures	Machinery Permanently Attached to Real Estate	Total True and Full Value	Assessed Valuations: Rural: Homestead Up to $1,000 20%	Over $4,000 and Non-Homestead 33⅓%	All Other: Timber Land Class 3a 20%	Homestead Up to $4,000 25%	Over $4,000 and Non-Homestead 40%	Machinery Permanently Attached to Real Estate 33⅓%	Seasonal and Recreational Cabins 33⅓%	Total Assessed Value	Total Assessed Value as Equalized by the Board of Review	Final Equalized Value
					Acres 100ths					Dollars	Dollars	Dollars	Dollars	Dollars	Dollars	Dollars	Dollars	Dollars	Dollars	Dollars	Dollars	Dollars	Dollars
John S. & Lolie Hanson	PART of GOVT LOT 3 - N. 150 of GOVT LOT 4 LYING E. of N.P.R.Y. - 16-142-31	1				119	no	no	L	135 / 90			135 / 90		45 / 30						30		45
" " "		2					no	no	L	135 / 90			135 / 90		45 / 30						30		45
" " "		3					no	no	L	135 / 90			135 / 90		45 / 30						30		45
" " "		4					no	no	L	135 / 90			135 / 90		45 / 30						30		45
" " "		5					no	no	L	135 / 90			135 / 90		45 / 30						30		45
Carl & Florence Johnson		6					no	HR	L	135 / 90	897 / 198		432 / 288							144 / 96	96		144
" " "		7					no	SR	L	135 / 90	1085 / 723		1220 / 813							407 / 271	271		407
John S. & Lolie Hanson		8					no	no	L	135 / 90			135 / 90		45 / 30						30		45
" " "		9					no	no	L	135 / 90			135 / 90		45 / 30						30		45
" " "		10					no	no	L	135 / 90			135 / 90		45 / 30						30		45
" " "		11					no	no	L	135 / 90			135 / 90		45 / 30						30		45
" " "		12					no	no	L	135 / 90			135 / 90		45 / 30						30		45
		13																					
		14																					
		15																					
		16																					
		17																					
		18																					
		19																					
		20																					
										1080 / 540	921 / 461		2001 / 1001		360 / 180					367 / 184	667 / 334		1001

Valuations by School Districts as Equalized by Department of Taxation

Sold for Taxes	District No. 114 Rate 2.4 Mills	District No. Rate Mills	District No. Rate Mills	District No. Rate Mills	District No. Rate Mills	Tax Including State Homestead Mills	State Tax on Non-Homestead 4.54 Mills	Special Taxes	Special Taxes	Total Taxes	Paid	When Paid	Number of Receipt	March Settlement 1963	June Settlement 1963	Penalty	November Settlement 1963	Penalty	Collections to First Monday in January 1964	Penalty	Delinquent on First Monday in January 1964	Total Delinquent Tax and Penalty	Remarks
	Dollars	Dollars	Dollars	Dollars	Dollars	$ cts.	$ cts.	$ cts.	$ cts.	$ cts.		Month Day Year		$ cts.	$ cts.	$ cts.	$ cts.	$ cts.	$ cts.	$ cts.	$ cts.	$ cts.	
		45				11 88	38			12 26	2nd HALF PAID	OCT 2 1963											
											1st HALF PAID	MAY 3 1963											
		45				11 88	38			12 26	2nd HALF PAID	OCT 2 1963											
											1st HALF PAID	MAY 3 1963											
		45				11 88	38			12 26	2nd HALF PAID	OCT 2 1963											
											1st HALF PAID	MAY 3 1963											
		45				11 88	38			12 26	2nd HALF PAID	OCT 2 1963											
											1st HALF PAID	MAY 3 1963											
		45				11 88	38			12 26	2nd HALF PAID	OCT 2 1963											
											1st HALF PAID	MAY 3 1963											
	144					34 44	122			35 66	6 PAID IN FULL	APR 1963											
	407					97 36	348			100 84	7 PAID IN FULL	APR 1963			136 50								
		45				11 88	38			12 26	1st HALF PAID	MAY 3 1963											
											2nd HALF PAID	OCT 2 1963											
		45				11 88	38			12 26	1st HALF PAID	MAY 3 1963											
											2nd HALF PAID	OCT 2 1963											
		45				11 88	38			12 26	1st HALF PAID	MAY 3 1963											
											2nd HALF PAID	OCT 2 1963											
		45				11 88	38			12 26	1st HALF PAID	MAY 3 1963											
											2nd HALF PAID	OCT 2 1963											
		45				11 88	38			12 26	1st HALF PAID	MAY 3 1963											
											2nd HALF PAID	OCT 2 1963											
	551	450	1001		no	131 80 / 118 80 / 250 60	250			259 10					130 80		61 30						

Personal

Assessment Roll and Tax List of Real Property in the Town of Shingobee

* Indicate Type of Property: R-Residential, C-Commercial, I-Industrial, U-Utility, F-Farm, L-Lakeshore, T-Timber, M-Mineral

	In Whose Name Assessed	Description of Property: Subdivision (Shady Lane)	Sec. or Lot	Town or Block	Rng.	Number of Acres of Land	No. School District	Indicate Homestead Yes or No	Agri. Homestead Yes or No	* Indicate Type of Property	True and Full Valuations: Exclusive of Structures and Improvements	Buildings and Other Structures	Machinery Permanently Attached to Real Estate	Total True and Full Value	Assessed Valuations: Rural: Homestead Up to $4,000 20%	Rural: Over $4,000 and Non-Homestead 33⅓%	All Other: Timber Land Class 5a 20%	All Other: Homestead Up to $4,000 25%	All Other: Over $4,000 and Non-Homestead 40%	All Other: Machinery Permanently Attached to Real Estate 33⅓%	All Other: Seasonal and Recreational Cabins 33⅓%	Total Assessed Value	Total Assessed Value as Equalized by the Board of Review	Final Equalized Value	Remarks
		(PART of NW¼ of NE¼ Sec. 30-146-31)				Acres 100ths					Dollars	Dollars	Dollars	Dollars	Dollars	Dollars	Dollars	Dollars	Dollars	Dollars	Dollars	Dollars	Dollars	Dollars	
1	Henry Weathman		1				119	no	no	L	68 / 45			68 / 45		23 / 15						15		23	
2	Henry + Shirley J. Weathman		2					no	no	L	68 / 45			68 / 45		23 / 15						15		23	
3	" " "		3					no	no	L	68 / 45			68 / 45		23 / 15						15		23	
4	Roy E. + Rose Lethney		4					no	no	L	68 / 45			68 / 45		23 / 15						15		23	
5	Harold E. + Agnes E. Markley		5					no	no	L	68 / 45			68 / 45		23 / 15						15		23	
6	Robert E. + Harold E. Markley		6					no	no	L	68 / 45			68 / 45		23 / 15						15		23	
7	Lester Ames		7					no	no	L	68 / 45			68 / 45		23 / 15						15		23	
8	Vernon F. + Neva M. Cranest		8					no	no	L	68 / 45			68 / 45		23 / 15						15		23	
9	Pearce Rogers		9					no	SR	L	68 / 45	450 / 303		518 / 348							173 / 115	15		173	
10	Edison Sigel		10					no	no	L	68 / 45			68 / 45		23 / 15						15		23	
11	Charles C. + Mara L. Schellman		11					no	SR	L	68 / 45	1179 / 781		1247 / 826							416 / 277	277		416	
12	Conner D. + Estella H. Walker		12					no	SR	L	66 / 44	182 / 121		248 / 165							83 / 55	55		83	
13																									
14																									
15																									
16																									
17																									
18																									
19																									
20																									
											899 / 599	1309 / 873		1746 / 1164		135 / 90					447 / 298	538		819	
											814	1811		2625		207					670				

Valuations by School Districts as Equalized by Department of Taxation: District No. 119 Rate 33 Mills; District No. ___ Rate ___ Mills; District No. ___ Rate ___ Mills; District No. ___ Rate ___ Mills

	Sold for Taxes	District No. 119 Rate 33 Mills	District No. ___ Rate ___ Mills	District No. ___ Rate ___ Mills	District No. ___ Rate ___ Mills	Tax Including State Homestead ___ Mills	State Tax on Non-Homestead 9.54 Mills	Special Taxes	Special Taxes	Total Taxes	Paid	When Paid (Month Day Year)	Number of Receipt	March Settlement 1963	June Settlement 1963	Penalty	November Settlement 1963	Penalty	Collections to First Monday in January 1964	Penalty	Delinquent on First Monday in January 1964	Penalty	Total Delinquent Tax and Penalty	Remarks
		Dollars	Dollars	Dollars	Dollars	Dollars	$ cts.	$ cts.	$ cts.	$ cts.				$ cts.	$ cts.	$ cts.	$ cts.	$ cts.	$ cts.	$ cts.	$ cts.	$ cts.		
1					23	608	20			628	1st HALF PAID	OCT 28 1963												
2					23	608	20			628	1st HALF PAID	MAY 8 1963	17125											21158
3					23	608	20			628	1st HALF PAID	MAY 3 1963	17948		9 42		9 42							
4					23	608	20			628	1st HALF PAID	MAY 8 1963												
5					23	608	20			628	PAID IN FULL	MAY 17 1963	9470		6 28									
6					23	608	20			628	PAID IN FULL	MAY 31 1963	13746		12 56									12176
7					23	608	20			628	PAID IN FULL	MAY 31 1963												(2628)
8					23	608	20			628	PAID IN FULL	MAY 6 1963	8485		6 28									
9		173				4138	148			4286	PAID IN FULL	MAY 20 1963	9484		42 86									21158
10					23	608	20			628	PAID IN FULL	FEB 8 1963	5683	6 28										Don + Mary
11		416				9952	356			10308	PAID IN FULL	MAY 6 1963	8422		103 08									1176
12		83				1986	70			2056	PAID IN FULL	MAY 3 1963	8628		20 56									1176
13																								21158
14																								21158
15																								
16																								
17																								
18																								
19																								
20																								
		672	207 = 879	2 Yrs	160 76 / 5 72 / 215 48	754				2302				6 28	3 07 3		9 42							

Assessment Roll and Tax List of Real Property in the Town of Springbee

* Indicate Type of Property: R-Residential, C-Commercial, I-Industrial, U-Utility, F-Farm, L-Lakeshore, T-Timber, M-Mineral

	In Whose Name Assessed	Description of Property: Subdivision	Sec. or Lot	Town or Block	Rng.	Number of Acres of Land (Acres / 100ths)	No. School District	Indic. Homestead Yes or No	Agri. Homest. Yes or No	* Indic. Type of Prop. Yes or No	True and Full Valuations: Land Exclusive of Structures and Improvements	Buildings and Other Structures	Machinery Permanently Attached to Real Estate	Total True and Full Value	Assessed Valuations: Rural: Homestead Up to $1,000 20%	Over $1,000 and Non-Homestead 33⅓%	All Other: Timber Land Class 3a 20%	Homestead Up to $4,000 25%	Over $4,000 and Non-Homestead 40%	Machinery Permanently Attached to Real Estate 33⅓%	Seasonal and Recreational Cabins 33⅓%	Total Assessed Value	Total Assessed Value as Equalized by the Board of Review	Final Equalized Value
		Christmas Point																						
	Bulcom R. + Marguerite B. Hay	PART of LOT 10 - Sec. 2-144-31																						
1	Herbert + Elizabeth Dalzell		1				119	no	SR	L	111 / 74	1563 / 1042		1674 / 1116							558 / 372	372		558
2	Laurence A. + Sylvia E. Kellogg		2					no	no	L	113 / 75	900 / 600		1013 / 675		337 / 225						225		337
3	Stanley A. Peterson		3					no	SR	L	113 / 75	225 / 150		338 / 225							113 / 75	75		113
4	Stanley A. + Geraldine E. Peterson		4					no	no	L	90 / 60			90 / 60		30 / 30						30		30
5	Marion L. + Tessie M. Harris		5					no	no	L	113 / 75	2580 / 1720		2693 / 1795	589 / 359							359		539
6	" " " "		6					no	no	L	90 / 60			90 / 60		30 / 30						30		30
7	Ben + Esther Reil		7					no	no	L	113 / 75	1350 / 900		1463 / 975		488 / 325						325		488
8	Stanley A. + Geraldine E. Petersons		N½ of 8					no	no	L	90 / 60			90 / 60		30 / 20						20		30
9	Ben + Esther Reil		S½ of 8					no	no	L	90 / 60			90 / 60		30 / 20						20		30
10	Stanley A. + Geraldine E. Peterson		9					no	no	L	113 / 75			113 / 75		38 / 25						25		38
11	Stanley A. Petersons + Lorena B. Ticer		10					no	no	L	113 / 75			113 / 75		38 / 25						25		38
12	" " " "		11					no	no	L	45 / 30			45 / 30		15 / 10						10		15
13	" " " "		12					no	no	L	113 / 75			113 / 75		38 / 25						25		38
14	" " " "	OUTLOT	A					no	no	L	77 / 51			77 / 51		26 / 17						17		26
15	" " " "	"	B					no	no	L	~~7~~ / 5			~~7~~ / 5		~~2~~ / 1						1		
16	Stanley A. + Gerald E. Peterson		4																					
17																								
18																								
19																								
20																								
											937	4492		5429	359	1929					447	1514		
											1299 ~~1409~~	6618	807	~~8025~~	539 ~~1105~~						671			2315

	Sold for Taxes	Valuations by School Districts as Equalized by Department of Taxation: District No. 119 Ratio .93 Mills	District No. 114 Ratio Mills	District No. 267 Ratio Mills	District No. Ratio Mills	District No. Ratio Mills	District No. Ratio Mills	Tax including State Homestead Mills	State Tax on Non-Homestead 8.54 Mills	Special Taxes	Special Taxes	Total Taxes	Paid	When Paid (Month Day Year)	Number of Receipt	March Settlement 1963	June Settlement 1963	Penalty	November Settlement 1963	Penalty	Collections to First Monday in January 1964	Penalty	Delinquent on First Monday in January 1964	Total Delinquent Tax and Penalty	Remarks
		Dollars	Dollars	Dollars	Dollars	Dollars	Dollars	$ cts.	$ cts.	$ cts.	$ cts.	$ cts.				$ cts.	$ cts.	$ cts.	$ cts.	$ cts.	$ cts.	$ cts.	$ cts.	$ cts.	
1	SOLD FOR TAXES	558						133 48	476			138 24	PAID IN FULL	MAY 6 1963	8366		138 24								Paid Under Protest
2			337					89 04	288			91 92	PAID IN FULL	MAY 9 1963	7354		91 92								Paid Under Protest
3		113						27 04	96			28 00	1st HALF PAID / 2nd HALF PAID	MAY 31 1963 / OCT 31 1963	12134 / 19700		14 00		14 00						12191
4			30					7 92	26			8 18	PAID IN FULL	FEB 15 1963	19700	8 18									
5			#584					144 24				144 24	SEND IN FULL	MAY 20 1963			144 24								
6			30					7 92	26			8 18	PAID IN FULL	MAY 20 1963	12195		8 18								
7			488					128 94	416			133 10	1st HALF PAID	MAY 27 1963	12195		66 55								
8			30					7 92	26			8 18	1st HALF PAID / 2nd HALF PAID	MAY 31 1963 / SEP 10 1963	12134 / 18231		4 09		4 09		66 55	3.328 20	2484	
9			30					7 92	26			8 18	1st HALF PAID / 2nd HALF PAID	MAY 27 1963 / SEP 10 1963	12195		4 09				4 09	3.204	2100	
10			38					10 04	32			10 36	1st HALF PAID / 2nd HALF PAID	MAY 20 1963 / SEP 10 1963			5 18		5 18						Paid Under Protest
11			38					10 04	32			10 36	1st HALF PAID / 2nd HALF PAID	MAY 16 1963 / SEP 10 1963			5 18		5 18						Paid Under Protest
12			15					3 96	12			4 08	1st HALF PAID / 2nd HALF PAID	MAY 31 1963 / SEP 10 1963	12134 / 18231		2 04		2 04						Paid Under Protest
13		T	38					10 04	32			10 36	1st HALF PAID / 2nd HALF PAID	MAY 31 1963 / SEP 10 1963			5 18		5 18						Paid Under Protest
14			26					6 86	22			7 08	1st HALF PAID / 2nd HALF PAID	MAY 31 1963 / SEP 10 1963			3 54		3 54						Paid Under Protest
15			5					1 32	04			1 36	1st HALF PAID / 2nd HALF PAID	MAY 31 1963 / SEP 10 1963			68		68						Paid Under Protest
16																									
17																									
18																									
19																									
20																									
				~~+539~~ = ~~+539~~				160 52																	
		671		1105 - 1126			TOTAL	134 34	1514			610 00				8 18	411 29		398 0				8 18		
				1644 - 21 5				594 86																	

Assessment Roll and Tax List of Real Property in the Town of Shingobee, Cass County, Minnesota, for Taxes for the Year 1962.

FORM 3C WILLKIE & CO., MINNEAPOLIS

* Indicate Type of Property: R-Residential, C-Commercial, I-Industrial, U-Utility, F-Farm, L-Lakeshore, T-Timber, M-Mineral

	IN WHOSE NAME ASSESSED	DESCRIPTION OF PROPERTY: Subdivision	Sec. or Lot	Town or Block	Rng.	Number of Acres of Land		No. School District	Indicates Assessed Yes or No	Agri. or Rec. Yes or No	Indicates Type of Property	TRUE AND FULL VALUATIONS: LAND Exclusive of Structures and Improvements	BUILDINGS and Other Structures	MACHINERY Permanently Attached to Real Estate	TOTAL True and Full Value	ASSESSED VALUATIONS: RURAL Homestead Up to $4,000 20%	RURAL Over $4,000 and Non-Homestead 33⅓%	ALL OTHER Timber Class 3a 20%	ALL OTHER Homestead Up to $4,000 25%	ALL OTHER Over $4,000 and Non-Homestead 40%	ALL OTHER MACHINERY Permanent Attached to Real Estate 33⅓%	ALL OTHER Seasonal and Recreational Cabins 33⅓%	TOTAL ASSESSED VALUE	Total Assessed Value as Equalized by the Board of Review	FINAL EQUALIZED VALUE
		PART of GOVT LOT 6 - SEC 11-141-31				Acres	100ths					Dollars	Dollars	Dollars	Dollars	Dollars	Dollars	Dollars	Dollars	Dollars	Dollars	Dollars	Dollars	Dollars	Dollars
	Maria Jacobson		1			119			no	no	L	90			90		30								
	" "											60			60		20						20		20
2	" "		2						no	no	L	90			90		30								
												60			60		20						20		30
3	" "		3						no	no	L	90			90		30								
												60			60		20						20		30
4	" "		4						no	no	L	90			90		30								
												60			60		20						20		30
5	" "		5						no	no	L	90			90		30								
												60			60		20						20		30
6	" "		6						no	no	L	90			90		30								
												60			60		20						20		30
7	" "		7						no	no	L	90			90		30								
												60			60		20						20		30
8	" "		8						no	no	L	90			90		30								
												60			60		20						20		30
9	" "		9						no	no	L	90			90		30								
												60			60		20						20		30
10	" "		10						no	no	L	90			90		30								
												60			60		20						20		30
11	" "		11						no	no	L	90			90		30								
												60			60		20						20		30
12	" "		12						no	no	L	90			90		30								
												60			60		20						20		30
13	" "		13						no	no	L	90			90		30								
												60			60		20						20		30
14																									
15																									
16																									
17																									
18																									
19																									
20																									
												990			990		330						660		390
												1170			1170		390						660		390

Assessed Value 390

Cass County, Minnesota, for Taxes for the Year 1962.

	SOLD FOR TAXES	VALIDATIONS BY SCHOOL DISTRICTS AS EQUALIZED BY DEPARTMENT OF TAXATION: District No. Rate Mills	District No. Rate Mills	District No. Rate Mills	District No. Rate Mills	District No. Rate Mills	District No. Rate Mills	Tax Including State Homestead Mills	State Tax on Non-Homestead 8.54 Mills	SPECIAL TAXES	SPECIAL TAXES	TOTAL TAXES		PAID	WHEN PAID Month Day Year	Number of Receipt	March Settlement 1963	June Settlement 1963	Penalty	November Settlement 1963	Penalty	Collections to First Monday in January 1964	Penalty	Delinquent on First Monday in January 1964	Total Delinquent Tax and Penalty	REMARKS
		Dollars	Dollars	Dollars	Dollars	Dollars	Dollars		$ cts.	$ cts.	$ cts.	$ cts.						$ cts.	$ cts.	$ cts.	$ cts.	$ cts.	$ cts.	$ cts.	$ cts.	
				District 119																						
				26.4 Mills																						
1				30				792	26			818	1	PAID IN FULL	MAY 31 1963											
2				30				792	26			818	2	PAID IN FULL	MAY 31 1963											address? 20492
3				30				792	26			818	3	PAID IN FULL	MAY 31 1963											
4				30				792	26			818	4	PAID IN FULL	MAY 31 1963											
5				30				792	26			818	5	PAID IN FULL	MAY 31 1963											
6				30				792	26			818	6	PAID IN FULL	MAY 31 1963											
7				30				792	26			818	7	PAID IN FULL	MAY 31 1963	13613		10634								
8				30				792	26			818	8	PAID IN FULL	MAY 31 1963											
9				30				792	26			818	9	PAID IN FULL	MAY 31 1963											
10				30				792	26			818	10	PAID IN FULL	MAY 31 1963											
11				30				792	26			818	11	PAID IN FULL	MAY 31 1963											
12				30				792	26			818	12	PAID IN FULL	MAY 31 1963											
13				30				792	26			818	13	PAID IN FULL	MAY 31 1963											
14													14													
15													15													
16													16													
17													17													
18													18													
19													19													
20													20													
				390			TR 10296	338				10634						10634								

Assessment Roll and Tax List of Real Property in the Town of Shingobee

Form 5C MILLER-DAVIS CO., MINNEAPOLIS

* Indicate Type of Property: R-Residential, C-Commercial, I-Industrial, U-Utility, F-Farm, L-Lakeshore, T-Timber, M-Mineral

	IN WHOSE NAME ASSESSED	DESCRIPTION OF PROPERTY: SUBDIVISION	Sec. or Lot	Town or Block	Rg.	Number of Acres of Land (Acres / 100ths)	No. School District	Indicate Homestead Yes or No	Agricultural Yes or No	* Indicate Type of Property	TRUE AND FULL VALUATIONS: LAND Exclusive of Buildings and Improvements (Dollars)	BUILDINGS and Other Structures (Dollars)	MACHINERY Permanently Attached to Real Estate (Dollars)	TOTAL True and Full Value (Dollars)	ASSESSED VALUATIONS: RURAL: Homestead Up to $1,000 20% (Dollars)	RURAL: Over $1,000 and Non-Homestead 33⅓% (Dollars)	ALL OTHER: Timber Land Class 3a 20% (Dollars)	ALL OTHER: Homestead Up to $4,000 25% (Dollars)	ALL OTHER: Over $4,000 and Non-Homestead 40% (Dollars)	MACHINERY Permanently Attached to Real Estate 33⅓% (Dollars)	Seasonal and Recreational Cabins 33⅓% (Dollars)	TOTAL ASSESSED VALUE (Dollars)	Total Assessed Value as Equalized by the Board of Review (Dollars)	FINAL EQUALIZED VALUE (Dollars)
1																								
2																								
3																								
4																								
5																								
6																								
7																								
8																								
9																								
10	Lands Detail				12	12/2009					149 178	423 440	20000	642617	58851	61210		4610	6384	6667	46000	178233		
11	Less Prior					—						473230	18100	609908	52890	61000				6000	46096	167986		
12	Detail				14	12/2009					149 076	473 671	18000	623747	5890	6890		4610	6384	6000	46096	177253		
13											190 738	691 707	18000	900445	71418	88946		6419	10345	6000	69026	252164		
14														900445	70859	89886						252530		
15															Prior Year Assessment									
16															$103									
17																								
18																								
19																								
20																								

	SOLD FOR TAXES	VALUATIONS BY SCHOOL DISTRICTS AS EQUALIZED BY DEPARTMENT OF TAXATION: District No. / Rate / Mills (Dollars)	District No. / Rate / Mills (Dollars)	District No. / Rate / Mills (Dollars)	District No. / Rate / Mills (Dollars)	District No. / Rate / Mills (Dollars)	Tax including State Homestead Mills ($ cts.)	State Tax on Non-Homestead 8.5 mills ($ cts.)	SPECIAL TAXES ($ cts.)	SPECIAL TAXES ($ cts.)	TOTAL TAXES ($ cts.)	PAID	WHEN PAID (Month Day Year)	Number of Months	March Settlement 1963 ($ cts.)	June Settlement 1963 ($ cts.)	Penalty ($ cts.)	November Settlement 1963 ($ cts.)	Penalty ($ cts.)	Collections to First Monday in January 1964 ($ cts.)	Penalty ($ cts.)	Delinquent as First Monday in January 1964 ($ cts.)	Total Delinquent Tax and Penalty ($ cts.)	REMARKS
1		District 119 Rate — Mills 339.22	District 119 Rate — Mills 264.7																					
2																								
3																								
4																								
5																								
6																								
7																								
8																								
9																								
10	Lands Detail																							
11	H 155724	61701	= H 77273																					
12	NH 85627	89630	= 175257																					
13	101199	151331	= 252530																					
14																								
15		9 119	24120588																					
16		119	39984066																					
17			64,192941 49666								6568960													
18																								
19																								
20																								

Assessment Roll and Tax List of Real Property in the _____ of _____, Cass County, Minnesota, for Taxes for the Year 1962.

Form 5C WILLIAMS PRINTING CO., MINNEAPOLIS

* *Indicate Type of Property: R-Residential, C-Commercial, I-Industrial, U-Utility, F-Farm, L-Lakeshore, T-Timber, M-Mineral*

	IN WHOSE NAME ASSESSED	DESCRIPTION OF PROPERTY: SUBDIVISION	Sec. or Lot	Town or Block	Rng.	Number of Acres of Land (Acres 100ths)	No. School District	Individuals Homestead Yes or No	Agri. or Rural Rest. Yes or No	* Indicate Type of Property	TRUE AND FULL VALUATIONS: LAND Exclusive of Structures and Improvements	BUILDINGS and Other Structures	MACHINERY Permanently Attached to Real Estate	TOTAL True and Full Value	ASSESSED VALUATIONS: RURAL: Homestead Up to $4,000 20%	Over $4,000 and Non-Homestead 33⅓%	ALL OTHER: Timber Land Class 3c 20%	Homestead Up to $4,000 25%	Over $4,000 and Non-Homestead 40%	MACHINERY Permanently Attached to Real Estate 33⅓%	Seasonal and Recreational Cabins 33⅓%	TOTAL ASSESSED VALUE	Total Assessed Value as Equalized by the Board of Review	FINAL EQUALIZED VALUE
						Acres 100ths					Dollars	Dollars	Dollars	Dollars	Dollars	Dollars	Dollars	Dollars	Dollars	Dollars	Dollars	Dollars	Dollars	Dollars
1		Lot 1																						
2		2																						
3	William C. Ellen M. Schneider																							
4	Wayne C. Lang Jr. Ruth M. Dilbert																							
5		5																						
6		6																						
7		7																						
8		8																						
9		9																						
10		10																						
11		11																						
12		12																						
13		13																						
14		14																						
15		Out A																						
16																								
17																								
18																								
19																								
20																								

	SOLD FOR TAXES	VALUATIONS BY SCHOOL DISTRICTS AS EQUALIZED BY DEPARTMENT OF TAXATION: District No. Rate Mills	District No. Rate Mills	District No. Rate Mills	District No. Rate Mills	District No. Rate Mills	District No. Rate Mills	Tax including State Homestead Mills	State Tax on Non-Homestead Mills	SPECIAL TAXES	SPECIAL TAXES	TOTAL TAXES		PAID	WHEN PAID	Number of Receipt	March Settlement 1963	June Settlement 1963	Penalty	November Settlement 1963	Penalty	Collections to First Monday in January 1964	Penalty	Delinquent on First Monday in January 1964	Penalty	Total Delinquent Tax and Penalty	REMARKS
		Dollars	Dollars	Dollars	Dollars	Dollars	Dollars	$ cts.	$ cts.	$ cts.	$ cts.	$ cts.			Month Day Year		$ cts.	$ cts.	$ cts.	$ cts.	$ cts.	$ cts.	$ cts.	$ cts.	$ cts.		
1													1														
2													2														
3													3														
4													4														
5													5														
6													6														
7													7														
8													8														
9													9														
10													10														
11													11														
12													12														
13													13														
14													14														
15													15														
16													16														
17													17														
18													18														
19													19														
20													20														