Assessment & Tax List - 1961

Shingobee

INDEX TO SECTIONS

SECTION	PAGE
Sec. 1	
" 2	
" 3	
" 4	
" 5	
" 6	
" 7	
" 8	
" 9	
" 10	
" 11	
" 12	
" 13	
" 14	
" 15	
" 16	
" 17	
" 18	
" 19	
" 20	
" 21	
" 22	
" 23	
" 24	
" 25	
" 26	
" 27	
" 28	
" 29	
" 30	
" 31	
" 32	
" 33	
" 34	
" 35	
" 36	

For Convenience of Auditor in Showing Boundaries of School Districts

Township No. 141 & 142 *Range No.* 31 *Mer. P. M.*

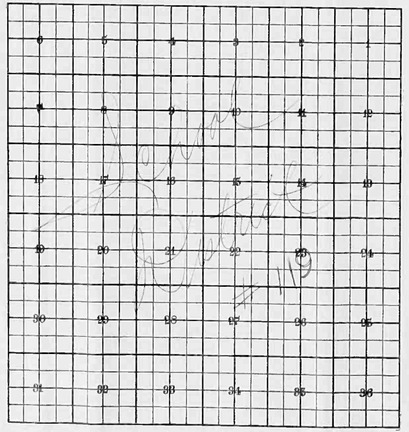

Returns Showing Grain Received in or Handled by Elevators, Warehouses and Mills in the _____ of _____ in the County of _____ for the Year Ending May 1, 1961.

MILLS, DAVIS CO., MINNEAPOLIS

NAMES OF OWNERS	ADDRESS	Bushels of Wheat	Bushels of Soy Beans	Bushels of Flax	Total No. of Bushels of Wheat, Soy Beans and Flax	★ Tax of ½ Mill per Bushel (Dollars)	(Cts.)	Bushels of Corn	Bushels of Barley	Bushels of Rye	Bushels of Oats	Bushels of Buckwheat	Bushels of all Other Grains	Total No. Bushels Corn, Barley, Rye, Oats, Buckwheat and all Other Grains	★ Tax of ½ Mill Per Bushel (Dollars)	(Cts.)	★ Total Tax (Dollars)	(Cts.)	REMARKS

Note ★ Assessors will not fill these Columns

Real Estate

Twsp. Sec. 142-31
Sourlie
Shiloh
Shiloh
Chariton
Chariton
Abscon
Abscon
Gidney
Gidney

REAL PROPERTY BECOMING SUBJECT TO TAXATION SINCE THE LAST PREVIOUS ASSESSMENT OR OMITTED FROM ASSESSMENT ROLLS THE PREVIOUS YEARS.

Assessment of Taxable Real Property in the _____ of _____, County of _____, Minn., for the Year 19___.

Form 336

* Indicate Type of Property: R-Residential, C-Commercial, I-Industrial, U-Utility, F-Farm, L-Lakeshore, T-Timber, M-Mineral

	NAME OF OWNER	School District	DESCRIPTION OF PROPERTY: SUBDIVISION	Sec. or Lot	Twp. or Block	Rng.	Number of Acres of Land: Acres	Hdths	Indicate Homestead Yes or No	Indicate Agricultural Yes or No	* Indicate Type of Property	BY WHOM VALUED	TRUE AND FULL VALUATIONS: LAND Exclusive of Structures and Improvements Dollars	BUILDINGS and Other Structures Dollars	MACHINERY Permanently Attached to Real Estate Dollars	TOTAL True and Full Value Dollars	ASSESSED VALUATIONS: RURAL: Homestead Up to $4,000 20% Dollars	RURAL: Over $4,000 and Non-Homestead 33⅓ % Dollars	ALL OTHER: Homestead Up to $4,000 25% Dollars	ALL OTHER: Over $4,000 and Non-Homestead 40% Dollars	MACHINERY Permanently Attached to Real Estate 33⅓ % Dollars	TOTAL ASSESSED VALUE Dollars	FINAL EQUALIZED VALUE Dollars	
1												State												1
												County												
												Local Bd.												
												Assessor												
2												State												2
												County												
												Local Bd.												
												Assessor												
3												State												3
												County												
												Local Bd.												
												Assessor												
4												State												4
												County												
												Local Bd.												
												Assessor												
5												State												5
												County												
												Local Bd.												
												Assessor												
6												State												6
												County												
												Local Bd.												
												Assessor												
7												State												7
												County												
												Local Bd.												
												Assessor												
8												State												8
												County												
												Local Bd.												
												Assessor												

Total No. of Acres _____

Total Value as Equalized by

Total Value as Assessed by

639.52
18.34
557.18

SUMMARY OF TAX COLLECTION

Original Levy	$ 57821.34	
Additions	$ 81.34	
		$ 57902.68
Abatements		$ 639.52
		$ 56480.16

COLLECTIONS

March Settlement	$ 8198.32	
June Settlement	$ 30816.69	
November Settlement	$ 14003.35	
January Settlement	$ 763.50	$ 53781.86
		$
Over Collected	$ 43.65	
Under Collected	$	
Delinquent	$ 2744.95	$ 2698.30
Total		$ 56480.16

Real Estate

Falls 1st October 1 146-31 Sunrise Pond Silogobo Island Chippewa River Main Northern Ashburnham Northern Ottawa Wa-Da-Ko

Assessment of

Form 24 — Minneapolis Company, Minneapolis

NAME OF OWNER

TABULAR SCHEDULE OF VALUATIONS,

LEVIED IN THE Town OF Shingobee

RATES AND TAXES

COUNTY OF CASS, STATE OF MINNESOTA

School District No.	VALUATION BY SCHOOL DISTRICTS: Agricultural Lands (Dollars)	Non-Agricultural Lands (Dollars)	Personal Property (Dollars)	Total Value of all Property except Money and Credits (Dollars)	RATE OF STATE TAXES: Total Rate of State Tax (Mills)	RATE OF COUNTY TAXES: Rev. (Mills)	R. & B. (Mills)	Welfare (Mills)	Bonds and Int. (Mills)	Welfare Def. (Mills)	Poors (Mills)	Total Rate of County Tax (Mills)
119	73,368	92,205	2,339 26,369	195,271	H. 6.39	36.86	20.57.3			10.89	5.67	134.97
						Co. Treas				1.09		
						C.H. Bldg				2.		
					N.H. 7.12	Legislative Bldg.				.15		
					65.51	Civil Defense				.66		
Assessed Value	Rural	All Other	Personal Property	Total								
Homestead	51,562	5113		56,675								
Non-Homestead	103,043	5855	29,698	138,596								
Total	154,605	10,968	29,698	195,271								
			C.T. 12,784									
			Other 16,914									
			29,698									

School District No.	RATE OF TOWN TAXES: Rev. (Mills)	R. & B. (Mills)	State Loan (Mills)	Fire (Mills)	Cem. (Mills)	(Mills)	(Mills)	(Mills)	Total Rate of Town Tax (Mills)	Local 1 Mill (Mills)	Special (Mills)	State Loan (Mills)	Deficiency (Mills)	Tuition (Mills)	Transportation (Mills)	RATE OF SCHOOL TAXES: C.O. (Mills)	Debt (Mills)	Pera (Mills)	Bldg (Mills)	Total Rate of Sch'l Tax (Mills)	Total Rate of all Taxes (Mills)
1	2.	10.		3.	2.				17.	25.	28.65				38.95432	3.25	12.99			113.06	371.42
2										50.	28.65				38.95432	3.25	12.99			138.06	396.42
3										O.P. excluding State rate										265.03	
																				290.03	
4																					
5																					
6																					
7																					
8																					

TAXES LEVIED

LOCAL 1 MILL AND SPECIAL SCHOOL TAXES BY DISTRICTS

School District No.	Local 1 Mill	Special	State Loan	Def	C.O.	B.&S.	PERA	Bldg.	Total School Taxes
1		9917 42		2197 37	2957 35	323 66	244 26	996 29	8671 35
2		5928 70		3377 14	4618 46	500 38	385 37	1546 28	16,370 33
3		7846 12		55 94451	7605 81	824 04	634 63	25 36 57	25,041 68

ALL OTHER TAXES

Co. Treas	2 12-89		
C.H. Bldg	390 59		
Legislative Loan	97 63		
Civil Defense	128 88		
	2636 13		

FUNDS	Rate	Amounts
State — Non-Homestead,		1147 73
State — Homestead,		1166 20
County Revenue,		7197 70
County Road and Bridge,		3905 57
County Welfare,		11,189 23
Bonds and Interest,		
Welfare Def.		2126 50
PERA		1107 19
Town Revenue,		390 54
Town Road and Bridge,		1952 71
Town State Loan,		
Fire		585 81
Cemetery		390 54
		3319 60
School Local 1 Mill,		
School Special,		7846 12
School State Loan,		
Deficiency		55 94451
Tuition		
Transportation		
C.O.		7605 81
Bd Int		824 04
PERA		634 63
Bldg.		2536 57
		25 04168
		57,031 34

Total Taxes Real Estate 48,238.14

Pers. Prop. 8793.20

Total 57,031.34

Total Levy, $ 57,031 34

L. C. Pelham

Total Number of Acres 11,672.68

State of Minnesota, } ss.

COUNTY OF CASS

I, L. C. Pelham, Auditor of said County and State aforesaid, do hereby certify that the foregoing is a true and correct Schedule, showing the valuation of all the taxable property, in the Town of Shingobee, in said County, the several rates of Taxation and Totals of the several Tax Funds levied thereon for the year A. D. 196 1

Witness my hand and official seal, this 28 day of December A. D. 196 1

L. C. Pelham, County Auditor

By Helen Bilden, Deputy

SEAL

Real Estate

Bills Issued 1961 — Collected 1962 — Settled 1962 — Delinquent — Sheriff's Sale — Forfeited — Abstract — Tax Deed — Redemption — Cancellation — Abstract — Tax Deed — Redemption — Cancellation — Forfeited — Sheriff's Sale — Delinquent — Settled — Collected — Bills Issued

Assessment of

Form 314 — PLEASE DATE PERMANENT, LEGIBLE 8"

NAME OF OWNER

COLLECTIONS OF TAXES OF 1961, Town of Shingobee, CASS COUNTY, MINNESOTA

	FUNDS	MARCH SETTLEMENT 1962	JUNE SETTLEMENT 1962	NOV. SETTLEMENT 1962	Amount Collected from Nov. 1962 to First Monday in Jan. 1963	REDUCTIONS		Total Reductions and Collected	BALANCE UNCOLLECTED	ADDITIONS		Total Uncollected to First Monday in January, 19...
	State—Non-Homestead,	12632	64162	37648	12.33							
	State—Homestead,	19752	67047	39772	16.63							
	County Revenue,	102675	389715	176519	96.28							
	County Road and Bridge,	55711	111456	95778	52.24							
	County Welfare,	159611	605834	274404	149.66							
	County Bond and Interest,	3036	11534	5220	2.85							
	C.N. Adj.	5571	21146	9578	5.22							
1	Agri. Adm	1393	5286	2394	1.31							
	Co. Def.	1838	6774	3161	1.72							
	Town Revenue,	5571	21146	9578	5.23							
	Town Road and Bridge,	27855	105727	47889	26.12							
	Town State Loan,											
	Fire	8357	21146	14367	7.83							
	Adm	5571	31719	9578	5.23							
3												
	School Local 1 Mill,											
	School Special,	127637	412659	193235	107.59							
	School State Loan,											
	Deficiency	79805	302912	137201	74.83							
4	Tuition C.O.	108497	411812	186528	101.74							
	Transportation B.&D.	11755	44617	20209	11.02							
	PERA	9053	34362	15564	8.49							
5	Bldg.	36184	137342	62208	33.93							
	Wolf Def.	38334	115139	52151	28.44							
6	PERA	15794	59944	27153	14.81							
7												
8		819932	3081669	1400335	763.50							

		LOCAL 1 MILL	SPECIAL	STATE LOAN	Deficiency	C.O.	B.&D.	PERA	Bldg.	TOTALS
MARCH SETTLEMENT	School District No.									
	119a		11639		13338	18134	1965	1513	6048	52637
	119na		115998		66467	90363	9790	7540	30136	320294
	Totals		127637		79805	108497	11755	9053	36184	372931
JUNE SETTLEMENT	School District No.									
	119a		115984		132917	180702	19578	15078	60265	524524
	119na		296675		169995	231110	25039	19284	77077	817180
	Totals		412659		302912	411812	44617	34362	137342	1343704
NOVEMBER SETTLEMENT	School District No.									
	119a		46211		59957	71996	7800	6007	24011	208982
	119na		147024		84244	114532	12409	9557	38197	405963
	Totals		193235		137201	186528	20209	15564	62208	614945
NOVEMBER to JANUARY	School District No.									
	119a		2300		2636	3584	388	299	1195	10402
	119na		8459		4857	6590	714	550	2198	23358
	Totals		10759		7493	10174	1102	849	3393	33760
ADDITIONS	School District No.									
	Totals									
REDUCTIONS	School District No.									
	Totals									

Real Estate

Balle Lake — Bellevue — Bemidji — Boutah — Bullgobbo — Island — Cass — Clark — Hagen — Ashokan — Shortfall — Ottawa — Wa-Da-Ma

FORM SC MILLER DAVIS CO., MINNEAPOLIS

Assessment Roll and Tax List of Real Property in the Town of Shingobee

* Indicate Type of Property: R-Residential, C-Commercial, I-Industrial, U-Utility, F-Farm, L-Lakeshore, T-Timber, M-Mineral

Cass County, Minnesota, for Taxes for the Year 1961.

	IN WHOSE NAME ASSESSED	DESCRIPTION OF PROPERTY: SUBDIVISION	Sec. or Lot	Town or Block	Rng.	Number of Acres of Land (Acres 100ths)	No. School District	Indicate Homestead Yes or No	Agri. or Rural Rest. Yes or No	Indicate Type Property	TRUE AND FULL VALUATIONS: LAND Exclusive of Structures and Improvements (Dollars)	BUILDINGS and Other Structures (Dollars)	MACHINERY Permanently Attached to Real Estate (Dollars)	TOTAL True and Full Value (Dollars)	ASSESSED VALUATIONS: RURAL: Homestead Up to $4,000 20% (Dollars)	RURAL: Over $4,000 and Non-Homestead 33⅓% (Dollars)	ALL OTHER: Timber Land Class 5a 20% (Dollars)	ALL OTHER: Homestead Up to $4,000 25% (Dollars)	ALL OTHER: Over $4,000 and Non-Homestead 40% (Dollars)	ALL OTHER: MACHINERY Permanently Attached to Real Estate 33⅓% (Dollars)	ALL OTHER: Seasonal and Recreational Cabins 33⅓% (Dollars)	TOTAL ASSESSED VALUE (Dollars)	Total Assessed Value as Equalized by the Board of Review (Dollars)	FINAL EQUALIZED VALUE (Dollars)
1	Bernice M. Bonga	332' X 186.5' X 304' X 127' 07 SE¼ NE¼ SW¼	1	141	31	1.25	119	Yes	NO	T														
2	Ralph H. Lower	GOV'T LOT 2						NO	Yes	L														
3	Bernice M. Bonga	W. 70' of 300' X 148' X 365' X 150' of SE¼ 07 SW¼				1.15		Yes	NO	R														
4		BERGLAND																						
5	Anna G. Bjorklund	ALL LOT 7 LESS W. 270' & LESS 2 ACS.				9.40		Yes	NO	R														
6	Ernest & Florence Richardson	291' X 336' 07 GOV'T LOT 7				2		Yes	NO	R														
7		N W ¼ of N W ¼																						
8		S W ¼ of N W ¼																						
9	Ralph A. & Hazel Elliott	GOV'T LOT 6				26.50		NO Yes	NO	C														
10	Ind. Cons. Sch. Dist. #5	S½ 07 NE¼ 07 S W¼																						
11	Lute H. Green	300' X 145' X 245' X 150' 07 SE¼ 07 SW¼ LESS W. 70'				1.15		Yes	NO	R														
12	Emma Gleet Parker	S W ¼ of S W ¼ N.40 07 NY ¼ 371 07 SE¼				40		NO Yes	Yes	T														
13	James M. & Dorothy Stein	07 S W ¼				10		Yes	NO	R														
14	Janet A. & John Hogan, Jr.	68' X 150' of S W ¼ 07 NY ¼ 371 07 SE¼ 07 SW¼ LESS 318' X 150' & 300' X 150' & LESS 300' X 145' & LESS 2.20 ACS LESS GOLD				26.78		Yes	"	"														
15	Joe Merle M. Myers & Mabel K. Myers	GOV'T LOT 8 LESS GOLD				21.15		NO Yes	"	C														
16	Roy L. & Winifred Holm	W. 290' of GOV'T LOT 7 LESS W. 20'				10.03		Yes	"	R														
17	~~Dorothy M.~~ & Dana B. Malloy	S½ 07 N W ¼ S E ¼																						
18	Ind. Cons. Sch. Dist. #5	N½ 07 N W ¼ S E ¼																						
19	Otto L. Ringle	SE¼ S E ¼ LESS 1.44 ACS 318' X 150' X 300' X 150' 07				38.56		NO	NO	T														
20	Paul E. Erickson	S½ 07 S W ¼ LESS W. 07 NY ¼ 371				1.70		NO	"	"														
		(CON'T NEXT PAGE)				187.07																		

	SOLD FOR TAXES	VALUATIONS BY SCHOOL DISTRICTS AS EQUALIZED BY DEPARTMENT OF TAXATION: District No. 119 Rate 76 Mills (Dollars)	District No. 119 Rate 76 Mills (Dollars)	District No. 119 Rate 76 Mills (Dollars)	District No. 119 Rate 76 Mills (Dollars)	District No. 119 Rate 76 Mills (Dollars)	District No. 119 Rate 76 Mills (Dollars)	Tax Including State Homestead (Mills)	State Tax on Non-Homestead (Mills)	SPECIAL TAXES ($ cts.)	SPECIAL TAXES ($ cts.)	TOTAL TAXES ($ cts.)
1		W 6						178				178
2				120			1	3258	110			3368
3		W 164						4862				4862
4												
5		W 225						6670				6670
6		W 138						4090				4090
7												
8												
9		W 802 2031						83916	1352			85768
10												
11		W 195						5780				5780
12	SOLD FOR TAXES			80				2172	72			2244
13		W 220						6522				6522
14		W 241 W 409						7144				7144
15		1540						51594	1404			58998
16		W 409						12124				12124
17												
18												
19		82						2430	74			2504
20	SOLD FOR TAXES	17 K 2804 3670 6471		2804 3670 6471				504 54430 191814 197244	16 5528			520 200772

	PAID	WHEN PAID (Month Day Year)	Number of Receipt	March Settlement 1962 ($ cts.)	June Settlement 1962 ($ cts.)	Penalty ($ cts.)	November Settlement 1962 ($ cts.)	Penalty ($ cts.)	Collections to First Monday in January 1963 ($ cts.)	Penalty ($ cts.)	Delinquent on First Monday in January 1963 ($ cts.)	Total Delinquent Tax and Penalty ($ cts.)	REMARKS
1	2nd HALF PAID 1st HALF PAID	OCT 4 1962 MAY 3 1962	17487 13754		89		89						22258 — 11304
2	PAID IN FULL	MAY 2 1962	13330		33 68								11131
3	2nd HALF PAID 1st HALF PAID	OCT 4 1962 MAY 3 1962	17487 13754		24 31		24 31						22258 — 12284
4													
5	PAID IN FULL	MAY 2 9 1962	12413		66 70								11307
6	PAID IN FULL	JAN 3 1 1962	3610	40 90									15310
7													
8													
9	2nd HALF PAID 1st HALF PAID	OCT 3 1 1962 MAY 3 1 1962	18020 13621		428 84		428 84						Paid Under Protest
10													
11	PAID IN FULL	MAY 3 5 1962	12337		57 80								[illegible]
12	PAID IN FULL	FEB 9 1962	3137	22 44									
13	PAID IN FULL 1st Half Paid	MAR 2 8 1962 MAY 3 1 1962	7706 9355		65 22 35 72								12388
14	2nd HALF PAID 2nd HALF PAID 1st HALF PAID	OCT 3 1 1962 OCT 3 1 1962 MAY 2 9 1962	20135 17793				35 72						22262 — 10286
15			13544		294 99		294 99						22262 — [illegible]
16	2nd HALF PAID 1st HALF PAID	MAY 1 5 1962 MAY 1 4 1962	12011 8375		60 62 60 62								11306
17													
18													
19	PAID IN FULL	MAY 1 1 1962	4648		25 04								11304
20	PAID IN FULL	MAY 2 1 1962	12147		5 20								12271 — [illegible]
				63 34	1159 62		784 95						

Not Due for 1961

Form 54 — MILLER-DAVIS CO., MINNEAPOLIS

Assessment Roll and Tax List of Real Property in the Town of Shingobee — Cass County, Minnesota, for Taxes for the Year 1961.

* Indicate Type of Property: R-Residential, C-Commercial, I-Industrial, U-Utility, F-Farm, L-Lakeshore, T-Timber, M-Mineral

	In Whose Name Assessed	Description of Property: Subdivision	Sec. or Lot	Town or Block	Rng	Number of Acres of Land (Acres / 100ths)	No. School Districts	Indicate Homestead Yes or No	Agricultural Homestead Yes or No	* Indicate Type of Property	True and Full Valuations: Land Exclusive of Structures and Improvements	Buildings and Other Structures	Machinery Permanently Attached to Real Estate	Total True and Full Value	Assessed Valuations: Rural: Homestead Up to $4,000 20%	Rural: Over $4,000 and Non-Homestead 33⅓%	All Other: Timber Land Class 3a 20%	All Other: Homestead Up to $4,000 25%	All Other: Over $4,000 and Non-Homestead 40%	Machinery Permanently Attached to Real Estate 33⅓%	Seasonal and Recreational Cabins 33⅓%	Total Assessed Value	Total Assessed Value as Equalized by the Board of Review	Final Equalized Value
						Acres					Dollars	Dollars	Dollars	Dollars	Dollars	Dollars	Dollars	Dollars	Dollars	Dollars	Dollars	Dollars	Dollars	Dollars
1	Ralph H. Bower	GOVT LOT 1	1	138	31	39.98	119	No	No	T														
2		GOVT LOT 2				34.19																		
3	Harry Paddock	SW¼ of NW				40		No	No	T														
4	" "	SE¼ of NW				40		No	"	"														
5	N. H. Mallory	W. 100' of E½ of SE¼ of NW¼ of NW						No	"	C														
6																								
7	John D. Loffin State of Minnesota	E½ of NW¼ of NW¼ S. of HY.						No	No	T														
8	Walter N. + Marguerite A. Fields	PART OF GOVT LOT 5								R														
9	Irving S. + Clara Larsen	PART OF GOVT LOT 5 (.35 AC.)						Yes	No	R														
10	Helge + Rose L. Gorre	W½ of SW¼ of NW¼ S. of HY. #371				3.50		Yes	"	C														
11		NE¼ of SW¼																						
12	L. A. Marotzke	PART OF E½ of SW¼ of NW¼ S. of HY. #371						No	No	R														
13	Jack + Shirley West (Zeithamel)	PART OF E½ of SW¼ of NW¼ S. of HY. #371						No	"	"														
14	Richard C. + Hazel Frost	PART OF E½ of SW¼ of NW¼ S. of HY. #371						No	"	"														
15	Ralph + Juliet Turner	W½ of E½ of SW¼ of NW¼ N. of HY. #371				.15		No	"	C														
16	N. H. Mallory	E. 200' of W. 400' of E½ of SW¼ of NW¼ N. of Hwy.						Yes	No	R														
17	" "	E. 100' of W. 200' of E½ of SW¼ of NW¼ N. of Hwy.						No	"	C														
18		E½ of E½ of SW¼ of NW¼ N. of HY. LESS W. 400'						Yes	"	R														
19	Carl E. + Ruby E. Baugh	2.64 ACS. OF GOVT LOT 8-SEC. 1 + 1.17/100 ACS. OF GOVT LOT 5-SEC. 2				2.81		No	"	"														
20	Arthur Hale	GOVT LOT 5 LESS SOLD				22.56		No	Yes	L														
	Irving S. + Clara Larsen	Part of Govt Lot 5 (1.10)																						

	Sold for Taxes	Valuations by School Districts as Equalized by Department of Taxation: District No. 1/1 Rate 19 Mills	District No. 2/1 Rate 21 Mills	District No. 3/1 Rate 21 Mills	District No. 4/1 Rate 21 Mills	District No. 5/1 Rate 21 Mills	Tax Including State Homestead	State Tax on Non-Homestead 9 Mills	Special Taxes	Special Taxes	Total Taxes	Paid	When Paid (Month Day Year)	Number of Receipt	March Settlement 1962	June Settlement 1962	Penalty	November Settlement 1962	Penalty	Collections to First Monday in January 1963	Penalty	Delinquent on First Monday in January 1963	Total Delinquent Tax and Penalty	Remarks
		Dollars	Dollars	Dollars	Dollars	Dollars	$ cts.	$ cts.	$ cts.	$ cts.	$ cts.				$ cts.	$ cts.	$ cts.	$ cts.	$ cts.	$ cts.	$ cts.	$ cts.	$ cts.	
1		80					2372	72			2444	PAID IN FULL	MAY 25 1962	12330		24.44								
2																								
3		60					1778	54			1832	1st HALF PAID	MAY 29 1962	17807		9.16		-9.16						
4		60					1778	54			1832	1st HALF PAID	MAY 29 1962	13571		9.16		-9.16						
5		58					1720	52			1772											17.72	17.72	
6																								
7																								
8				50			1358	46			1404	PAID IN FULL	JAN 29 1962	16477										
9		492					14584				14584	2nd HALF PAID	SEP 12 1962	15168	14.60									
10		640										1st HALF PAID	MAY 1962	7772		72.92		-72.92						
		1860					72622	1666			74288	PAID IN FULL	MAY 3 4 1962	13394		742.88								
11																								
12		287					8508	262			8770	PAID IN FULL	MAR 9 1962	7620		87.70								
13	SOLD FOR TAXES	34					1008	32			1040	FORFEITED	9/28/62											
14	SOLD FOR TAXES	77					2282	70			2352	PAID IN FULL	JUN 4 1962	13760				-23.52	.35					
15		446																						
		880					40788	782			41570	1st HALF PAID	MAY 3 1 1962	13597		207.95						207.95	2287.74	
16		483					11946				11946	2nd HALF PAID	OCT 25 1962	17811										
17		1033					30620	942			31562	1st HALF PAID	MAY 28 1962	13574		59.73		-59.73						
18		30					890				890	2nd HALF PAID	OCT 25 1962	17811								3.56	3.56	347.18
												1st HALF PAID	MAY 28 1962	13575		4.45		-4.45						
19	SOLD FOR TAXES	254					7530	232			7762	PAID IN FULL	JUL 30 1962	16409				-77.62	1.56					
20			616				16726	562			17288	PAID IN FULL	MAY 31 1962	13191		172.88								
		2111		2777			18075																	
		4583		6.60			1784.26	4286			22129													
		6694		9.60			2165.04									1329.61		256.58				5.41	5.41	

FORM SC. MILLER-DAVIS CO., MINNEAPOLIS

Assessment Roll and Tax List of Real Property in the Town of Shingobee

* Indicate Type of Property: R-Residential, C-Commercial, I-Industrial, U-Utility, F-Farm, L-Lakeshore, T-Timber, M-Mineral

Cass County, Minnesota, for Taxes for the Year 1961.

	In Whose Name Assessed	Description of Property: Subdivision	Sec. or Lot	Town or Block	Rng.	Number of Acres of Land (Acres / 100ths)	No. School District	Indicate Homestead Yes or No	Agri. or Homes. Yes or No	Indicate Type of Property	True and Full Valuations: Land Exclusive of Buildings and Improvements	Buildings and Other Structures	Machinery Permanently Attached to Real Estate	Total True and Full Value	Assessed Valuations: Rural: Homestead Up to $4,000 20%	Rural: Over $4,000 and Non-Homestead 33⅓%	All Other: Timber Land Class 3a 20%	All Other: Homestead Up to $4,000 25%	All Other: Over $4,000 and Non-Homestead 40%	All Other: Machinery Permanently Attached to Real Estate 33⅓%	All Other: Seasonal and Recreational Cabins 33⅓%	Total Assessed Value	Total Assessed Value as Equalized by the Board of Review	Final Equalized Value	Remarks
											Dollars	Dollars	Dollars	Dollars	Dollars	Dollars	Dollars	Dollars	Dollars	Dollars	Dollars	Dollars	Dollars	Dollars	
	State of Minnesota																								
1	J. B. + Merle M. Myers + Mabel L. Mitchell	2 GOVT LOT 3	2	141	31		119																		
		GOVT LOT 4 LESS 1 ACRE, ESS 370' X 335' X 340' TO BEGINNING 370' X 335' X 340' TO PLACE				12		Yes	Yes	T															
2	Fred + Jane Huggett	2 AC BEGINNING OF GOVT LOT 4				250		Yes	No	C															
3	Orval A. + Viola E. Brunneau	PART OF GOVT LOT 2 W. OF RR.						4/6	1/6	T															
								1/10	Yes	R											11 800				
4	Lola Ann Allen	.75 AC OF GOVT LOT 2 LYING W. OF RR				.75		Yes	No	"											81				
	Jesse E. Lindau Jr. + Daniel David Douglas	1 AC OF GOVT LOT 4				1		No	Yes	L															
	John L. Greer, Russell C. Greer + Virginia	4 AC OF GOVT LOT 4				4		No	No	T															
5	Frank Elderbrook	ALL THAT PART OF GOVT LOT 4 LYING W. OF R.R. R.O.W. #371 - W. OF R.R. R.O.W. COMPUTED TO BE 1 ACRE MORE OR LESS				1		No	"	L															
	Stanley A. Peterson + Lorena Nickert	COMPLETION: "CHRISTMAS TREE POINT"																							
6	John L. + Merle M. Myers + Mabel L. Mitchell	.60 AC OF GOVT LOT 3				60		No	No	T															
	J. B. + " " " "	GOVT LOT 3 LESS 2 ACS + LESS .60 ACS + LESS .7 ACS.				1440		Yes	"	T															
7	Evan H. Peterson	5 LESS PART OF "SHINGOBEE ISLAND" - W. + LESS 75 AC.				626		No	Yes	"															
	" "	GOVT LOT 7				29		No	"	"															
	" "	GOVT LOT 8				5450		No	"	"															
8	J. B. + Evelyn B. Buckley	9 LESS 300' X 230' IN N.E. COR + LESS THE S. 400'				3728		No	"	R															
9																									
10																									
11																									
12																									
13																									
14																									
15																									
16																									
17																									
18																									
19																									
20																									
		(CONT ON NEXT PAGE)				163.69																			

Valuations by School Districts as Equalized by Department of Taxation

	Sold for Taxes	District No. 119 Rate 24 Mills	District No. 119 Rate 24 Mills	District No. 119 Rate 24 Mills	District No. Rate Mills	District No. Rate Mills	Tax Including State Homestead Mills	State Tax on Non-Homestead 41½ Mills	Special Taxes	Special Taxes	Total Taxes	Paid	When Paid (Month Day Year)	Number of Receipt	March Settlement 1962	June Settlement 1962	Penalty	November Settlement 1962	Penalty	Collections to First Monday in January 1963	Penalty	Delinquent on First Monday in January 1963	Total Delinquent Tax and Penalty	Remarks
		Dollars	Dollars	Dollars	Dollars	Dollars	Dollars	$ cts.	$ cts.	$ cts.	$ cts.				$ cts.	$ cts.	$ cts.	$ cts.	$ cts.	$ cts.	$ cts.	$ cts.	$ cts.	
1																								
2		4 584	4 74				2008				2008	1	HALF PAID OCT 30 1961	17745										
													HALF PAID MAY 28 1962	11364		1004		-1004						
3		521					33022	452			33504	2	HALF PAID SEP 21 1962	17330										
		4 800										3	HALF PAID SEP 21 1962	17330		167 52		-167 52						
4		81					26114	74			26188	4	PAID IN FULL MAY 4 1962	9737		761 83								
5		4 733					21728				21728	5	PAID IN FULL MAY 8 1962	9914		217 28								
6			166				4506	152			4658	6	PAID IN FULL MAY 4 1962	9737		46 58								
7		10					296	10			306	7	PAID IN FULL APR 27 1962	8052		3 06								
8	SOLD FOR TAXES	33					978	30			1008	8												
9																								
10		2					60	02			62	10	HALF PAID OCT 30 1962	17745										
													HALF PAID OCT 30 1962	17745		31		-31						
11		4 14					414				414	11	HALF PAID MAY 29 1962	11364										
													2nd Hlf Prd OCT 31 1962	17745		207		-207						
12			20				542	18			560	12	HALF PAID MAY 11 1962	11344										
													2nd Hlf Prd OCT 31 1962	28766		280		-280						
13			55				1492	50			1542	13	HALF PAID MAY 11 1962	11344										
													2nd Hlf Prd OCT 31 1962	28766		771		-771						
14			143				3882	130			4012	14	HALF PAID MAY 11 1962	11344										
													HALF PAID OCT 18 1962	19287		2006		-2006						
15			391				10612	356			10968	15	HALF PAID MAY 31 1962	13094		5484		-5484				22 08	11642	
16																								
17																								
18																								
19																								
20																								
		4 2153	4 774	2209			23042																	
		77	77	1437			82612	1304			106958					784 15		21835				10 08		
		278	347	363			105654																	

Assessment Roll and Tax List of Real Property in the Town of Shingobee

Cass County, Minnesota, for Taxes for the Year 1961.

Form M-1 — MILLER-DAVIS CO. MINNEAPOLIS

* Indicate Type of Property: R-Residential, C-Commercial, I-Industrial, U-Utility, F-Farm, L-Lakeshore, T-Timber, M-Mineral

	In Whose Name Assessed	Description of Property: Subdivision	Sec. or Lot	Town or Block	Rng.	Number of Acres of Land (Acres 100ths)	No. School District	Indicate Homestead Yes or No	Agri. Homestead Yes or No	Indicate Type of Property	True and Full Valuations: Land Exclusive of Structures and Improvements (Dollars)	Buildings and Other Structures (Dollars)	Machinery Permanently Attached to Real Estate (Dollars)	Total True and Full Value (Dollars)	Assessed Valuations: Rural: Homestead Up to $4,000 20% (Dollars)	Rural: Over $4,000 and Non-Homestead 33⅓% (Dollars)	All Other: Timber Land Class 3a 20% (Dollars)	All Other: Homestead Up to $4,000 25% (Dollars)	All Other: Over $4,000 and Non-Homestead 40% (Dollars)	All Other: Machinery Permanently Attached to Real Estate 33⅓% (Dollars)	All Other: Seasonal and Recreational Cabins 33⅓% (Dollars)	Total Assessed Value (Dollars)	Total Assessed Value as Equalized by the Board of Review (Dollars)	Final Equalized Value (Dollars)
			2	141	31		114																	
2																								
3																								
4																								
5																								
6																								
7																								
8																								
9																								
10	Hugh D. Norton, Sr. & Hugh D. Norton, Jr.	PART OF GOVT LOT 6				30		NO	YES	F											40			
11																								
12																								
13																								
14	Robert & Rose Feldmann	S. 400' OF GOVT LOT 9				82		NO	YES	NO	C													
15	Odell & Josephine Goldberg	1.25 RCS. OF GOVT LOT 5				25		NO	YES	R														
16	Merwin K. & Dorothy M. Johnson	300' X 200' IN N.E. COR. OF GOVT LOT 9				172		NO	NO	C														
17	Guest N. & Edna P. Licke	APPROX. 3.460 OF GOVT LOT 2				5.25		NO	"	L														
18	" " "	W. 67 RX						NO	"	"														
19	John Z. & Ellen Russell & Albert & Virginia Ann Baker	04 LOT 1 W. 67 RX / LESS PART						NO	YES	T														
20																								
						19.72																		

	Sold for Taxes	Valuations by School Districts as Equalized by Department of Taxation: District No. 114 Rate 24 Mills	District No. 119 Rate 42 Mills	District No. Rate Mills	District No. Rate Mills	Tax Including State Homestead 91 Mills	State Tax on Non-Homestead	Special Taxes	Special Taxes	Total Taxes	Paid	When Paid (Month Day Year)	Number of Receipt	March Settlement 1962	June Settlement 1962	Penalty	November Settlement 1962	Penalty	Collections to First Monday in January 1963	Penalty	Delinquent on First Monday in January 1963	Total Delinquent Tax and Penalty	Remarks
		Dollars	Dollars	Dollars	Dollars	Dollars	Dollars	$ cts.	$ cts.	$ cts.				$ cts.	$ cts.	$ cts.	$ cts.	$ cts.	$ cts.	$ cts.	$ cts.	$ cts.	
1																							
2																							
3																							
4																							
5																							
6																							
7																							
8																							
9																							
10				40		1086	36			1122	1/2 PAID IN FULL / 1/2 HALF PAID	OCT 3 1962 / MAY 3 1 1962	21788 / 13099		5 61		-5 61						10941
11																							
12																							
13																							
14	(211)	284 / 219				1467 2	192			1486 4	PAID IN FULL	MAY 2 2 1962	13335		14864								
15			418			1134 6	382			1172 8	PAID IN FULL	MAY 1 1 1962	4641		17 28								
16		246 / 835	Abate			1187 90 / 2472	388 / 468			1255 74	2nd HALF PAID / 2nd HALF PAID	OCT 2 8 1962 / MAY 2 8 1962	17947 / 13535		101 38		-101 39					11201
17		10				296	10			306	1st Half Paid / 2nd HALF PAID	MAY 2 1 1962 / OCT 3 1 1962			1 53		-1 53					52.36 Abated 11133
18		17				504	16			520	1st Half Paid / 2nd HALF PAID	MAY 2 1 1962 / OCT 3 1 1962	9120 / 18194		2 60		-2 60					22263 11134
19			7			190	06			196	PAID IN FULL	APR 2 7 1962	30 87		1 96								11043.
20																							
		284 / 1073 / 357	425 / 15 50 / 18 22	284		1262 2 / 4022 24 / 528 46	1404			5425 0					329 01		111 13						52.36 Abated

Assessment Roll and Tax List of Real Property in the Town of Shingobee

Cass County, Minnesota, for Taxes for the Year 1961.

* Indicate Type of Property: R-Residential, C-Commercial, I-Industrial, U-Utility, F-Farm, L-Lakeshore, T-Timber, M-Mineral

	In Whose Name Assessed	Description of Property: Subdivision	Sec. or Lot	Town of Block	Rge.	Number of Acres of Land (Acres 100th)	No. School District	Indicate Homestead or No	Agric. or Rural Res. or No	Indicate Type of Property	True and Full Valuations: Land Exclusive of Structures and Improvements (Dollars)	Buildings and Other Structures (Dollars)	Machinery Permanently Attached to Real Estate (Dollars)	Total True and Full Value (Dollars)	Assessed Valuations: Rural: Homestead Up to $4,000 20% (Dollars)	Rural: Over $4,000 and Non-Homestead 33⅓% (Dollars)	All Other: Timber Land Class 3a 20% (Dollars)	All Other: Homestead Up to $4,000 25% (Dollars)	All Other: Over $4,000 Real Non-Homestead 40% (Dollars)	All Other: Machinery Permanently Attached to Real Estate 33⅓% (Dollars)	All Other: Seasonal and Recreational Cabins 33⅓% (Dollars)	Total Assessed Value (Dollars)	Total Assessed Value as Equalized by the Board of Review (Dollars)	Final Equalized Value (Dollars)
1	N. H. + Dima Malloy	GOVT LOT 1	3	141	31	39.83	119	No	Yes	T														
2	" " "	GOVT LOT 2				39.97		No	"	"														
3	" " "	SW¼ of NE¼				40		No	"	"														
4	" " "	SE¼ of NE¼				40		No	"	"														
5																								
6	N. H. + Dima Malloy	GOVT LOT 3				40.11		No	Yes	T														
7	Gurdol C. + Grace Bee Sieve	GOVT LOT 4 + SW¼ of NW¼ LESS 5 ACS. W. OF ST. RD. + SE¼ of NE¼ LESS 2.5 ACS.				72.25		No	Yes	R														
8	Helen Olson Francis	SW¼ of NW¼																						
9	N. H. + Dima Malloy	SE¼ of NW¼				40		No	"	T														
10	" " "	GOVT LOT 4 + SW¼ of NW¼ LYING E. OF OLD ST. ROAD #19				5		No	"	T														
11	" " "	NE¼ of SW¼				40		No	Yes	T														
12	" " "	NW¼ of SW¼				40		No	"	"														
13	U. S. of America	SW¼ of SW¼																						
14	Florence + Ray Lewis	SE¼ of SW¼				40		Yes	Yes	T														
15	Ethel L. Peterson + Helen Olson	2.5 ACS. OF SW¼ of NW¼				2.50		No	"	"														
16	N. H. + Dima Malloy	NE¼ of SE¼				40		No	Yes	T														
17	" " "	NW¼ of SE¼				40		No	"	"														
18	Florence + Ray Lewis	SW¼ of SE¼				40		Yes	"	T														
19	G. E. + Evelyn L. Blakley	SE¼ of SE¼				40		No	"	T														
20																								
						600.16																		

	Sold for Taxes	Valuations by School Districts as Equalized by Department of Taxation: District No. Rate Mills (Dollars)	District No. Rate Mills (Dollars)	District No. Rate Mills (Dollars)	District No. 119 Rate 47.4 Mills (Dollars)	District No. Rate Mills (Dollars)	District No. Rate Mills (Dollars)	Tax including State Homestead Mills	State Tax on Non-Homestead 9.2 Mills	Special Taxes ($ cts.)	Special Taxes ($ cts.)	Total Taxes ($ cts.)
1					52			14.12	48			14.60
2					52			14.12	48			14.60
3					52			14.12	48			14.60
4					52			14.12	48			14.60
5												
6					52			14.12	48			14.60
7					351			95.66	3.20			98.46
8												
9					67			18.48	62			18.80
10					13			3.52	12			3.64
11					52			14.12	48			14.60
12					52			14.12	48			14.60
13												
14					48			13.02				13.02
15					5			1.36	04			1.40
16					52			14.12	48			14.60
17					52			14.12	48			14.60
18					209			56.72				56.72
19					67			18.18	62			18.80
20												
					257							
					221			333.92	8.72			342.24
					1.23							

	Paid	When Paid (Month Day Year)	Number of Receipt	March Settlement 1962 ($ cts.)	June Settlement 1962 ($ cts.)	Penalty	November Settlement 1962 ($ cts.)	Penalty	Collections to First Monday in January 1963 ($ cts.)	Penalty	Delinquent on First Monday in January 1963 ($ cts.)	Total Delinquent Tax and Penalty ($ cts.)	Remarks
1	2nd HALF PAID	OCT 25 1962											
1	1st HALF PAID	MAY 29 1962			7.30		7.30						22152 11037
2	2nd HALF PAID	OCT 25 1962											
2	1st HALF PAID	MAY 29 1962			7.30		7.30						"
3	2nd HALF PAID	OCT 25 1962	17804										
3	1st HALF PAID	MAY 29 1962	13571		7.30		7.30						"
4	2nd HALF PAID	OCT 25 1962											
4	1st HALF PAID	MAY 29 1962			7.30		7.30						"
5													
6	2nd HALF PAID	OCT 25 1962											
6	1st HALF PAID	MAY 29 1962			7.30		7.30						"
7	2nd HALF PAID	SEP 4 1962	16701										
7	1st HALF PAID	MAY 29 1962	13739		47.23		47.23						11035
8													
9	2nd HALF PAID	OCT 25 1962											
9	1st HALF PAID	MAY 29 1962	13571		9.40		9.40						11037
10	1st HALF PAID	MAY 29 1962	13571		1.82		1.82						"
11	2nd HALF PAID	OCT 25 1962	17804										
11	1st HALF PAID	MAY 29 1962			7.30		7.30						"
12	2nd HALF PAID	OCT 25 1962	13571										
12	1st HALF PAID	MAY 29 1962			7.30		7.30						"
13													
14	2nd Half Paid	SEP 17 1962	15183										
14	1st HALF PAID	MAY 31 1962	13069		6.51		6.51						11036
14	2nd HALF PAID	OCT 29 1962	18125										
15	1st HALF PAID	MAY 29 1962	13411		.70		.70						22152 19732
16	2nd HALF PAID	OCT 25 1962											
16	1st HALF PAID	MAY 29 1962	17804		7.30		7.30						11037
17	2nd HALF PAID	OCT 25 1962	17571										
17	1st HALF PAID	MAY 29 1962			7.30		7.30						"
18	2nd HALF PAID	SEP 17 1962	15183										
18	1st HALF PAID	MAY 31 1962	13069		28.36		28.36						11036
19	2nd HALF PAID	OCT 29 1962	18223										
19	1st half	MAY 31 1962	13069		9.40		9.40						22152 11042
20													
					174.12		171.12						

Form 1C — MILLS PARK CO., MINNEAPOLIS

Assessment Roll and Tax List of Real Property in the Town of Hindman

* Indicate Type of Property: R-Residential, C-Commercial, I-Industrial, U-Utility, F-Farm, L-Lakeshore, T-Timber, M-Mineral

Cass County, Minnesota, for Taxes for the Year 1961.

In Whose Name Assessed		Description of Property: Subdivision	Sec. or Lot	Town or Block	Rng.	Number of Acres of Land (Acres 100ths)	No. School District	Indicate Homestead Yes No	Agri. or Rec. Yes No	* Type of Property	True and Full Valuations: Land Exclusive of Structures and Improvements (Dollars)	Buildings and Other Structures (Dollars)	Machinery Permanently Attached to Real Estate (Dollars)	Total True and Full Value (Dollars)	Assessed Valuations: Rural: Homestead Up to $4,000 20% (Dollars)	Rural: Over $4,000 and Non-Homestead 33⅓% (Dollars)	All Other: Timber Land Class 2a 20% (Dollars)	All Other: Homestead Up to $4,000 25% (Dollars)	All Other: Over $4,000 and Non-Homestead 40% (Dollars)	All Other: Machinery Permanently Attached to Real Estate 33⅓% (Dollars)	All Other: Seasonal and Recreational Cabins 33⅓% (Dollars)	Total Assessed Value (Dollars)	Total Assessed Value as Equalized by the Board of Review (Dollars)	Final Equalized Value (Dollars)
Harold A. & Grace Peirce	1	GOVT LOT 2	4	142	31	1,270	119	No	Yes	R														
Philip J. Jeritche	2	ANY HOUSE LYING N. OF W 07 HW #34				20		No	"	T														
St. Cloud Children's Home & the Diocese	3	LS 43.07 W1/2 07 GOVT LOT 5				150																		
Helen Olson	4	GOVT LOT 1				49.90		No	No	C														
St. Cloud Children's Home & the Diocese	5	41.25 07 GOVT LOT 5				7.10																		
Helen Olson	6	PORT IN T 34 R 33 ACC. 8.09 RY. OF GOVT LOT 4				44.20		No	Yes	T														
U. S. of America	7	GOVT LOT 4 LESS 3.3 ACS. C.R.Y.																						
Virley U. & Marion Fejeska	8	W1/2 07 PART OF GOVT LOT 5 LESS 2 ACS. E4 RW LESS PARCEL SOLD				20.85		No	Yes	R														
Helen Olson	9	E1/2 07 GOVT LOT 5				26.85		No	No	C														
Edward J. & James C. & John M. Olson	10	E1/2 07 EW & SW				20		No	Yes	T														
Helen Olson	11	GOVT LOT 7				36.80		No	"	"														
Leonard Peterson	12	W1/2 07 GOVT LOT 6				2		No	"	"														
"	13	W1/2 07 EW & SW				19.50		No	"	"														
John J. & Helen Jeritche & Jeritche	14	SE & SW				44.45		No	"	"														
Edward J. & James C. & John M. Olson	15	E1/2 07 GOVT LOT 6				20		No	"	"														
U. S. of America	16	NE & SE																						
Edward C. & Margaret O. Larson	17	GOVT LOT 8				31.30		Yes	No	R														
Marion Felix	18	SW & NE & W1/2 E. OF HW #34				40.60		Yes	Yes	"														
U. S. of America	19	SE & SE																						
Brooks Rural Center Inc. Virginia Ed. McAllison Trs	20	60' X 300' 07 GOVT LOT 5				40		No	Yes	R														
						426.05																		

	Sold for Taxes	Valuations by School Districts as Equalized by Department of Taxation: District No. Mills	District No. Mills	District No. Mills	District No. Mills	District No. Mills	Tax including State Homestead Mills	State Tax on Non-Homestead Mills	Special Taxes	Special Taxes	Total Taxes	Paid	When Paid (Month Day Year)	Number of Receipt	March Settlement 1962	June Settlement 1962	Penalty	November Settlement 1962	Penalty	Collections to First Monday in January 1963	Penalty	Delinquent on First Monday in January 1963	Total Delinquent Tax and Penalty	Remarks
		Rate Mills	Rate Mills	Rate Mills	Rate Mills	Rate Mills																		
		Dollars	Dollars	Dollars	Dollars	Dollars	$ cts.	$ cts.	$ cts.	$ cts.	$ cts.				$ cts.	$ cts.	$ cts.	$ cts.	$ cts.	$ cts.	$ cts.	$ cts.	$ cts.	
1				176			47.76	1.60			49.36	2 HALF PAID	SEP 4 1962	1741										
												1 HALF PAID	MAY 15 1962	4739		24.68		-24.68						11038
2				39			10.58	.36			10.94													21434
3												PAID IN FULL	MAY 15 1962	4743		10.94								
4		468					138.72	4.26			142.98	PAID IN FULL	MAY 25 1962	13445		142.98								
5																								11127
6				130			35.28	1.18			36.46	PAID IN FULL	MAY 25 1962	13445		36.46								
7																								
8				121			32.84	1.10			33.94	PAID IN FULL	MAY 14 1962	4755		33.94								11235
9		960					284.56	8.76			293.32	PAID IN FULL	MAY 25 1962	13445		293.32								
10				22			5.98	.20			6.18	2 HALF PAID	MAY 1 1962	1725		3.09		-3.09						11127
												1 HALF PAID	MAY 29 1962	13341										
11				99			26.88	.90			27.78	PAID IN FULL	MAY 25 1962	13445		27.78								
12				10			2.71	.10			2.81	2 HALF PAID	OCT 30 1962	1825										22222
												1 HALF PAID	MAY 29 1962	13341		1.41		-1.41						19722
13				50			13.58	.46			14.04	2 HALF PAID	OCT 30 1962	1825										11
												1 HALF PAID	MAY 29 1962	13341		7.02		-7.02						
14				160			40.72	1.36			42.08	PAID IN FULL	MAY 15 1962	4743		42.08								11034
15				58			14.72	.50			15.22	2 HALF PAID	OCT 30 1962	1825										19722
												1 HALF PAID	MAY 29 1962	13341		7.71		-7.71						
16																								
17		248					73.52				73.52	PAID IN FULL	MAY 31 1962	13724		73.52								11362
18				76			20.62				20.62	2 HALF PAID	OCT 30 1962	1825										
												1st Half Paid	MAY 29 1962	13633		10.31		-10.31						11043
19																								
20		248	76	95	334		25.78	.86			26.64	2 HALF PAID	SEP 10 1962	1785				-13.32	40 40	13.32	1.06			
		248	76	95	334	2377	27.66					2 HALF PAID	JAN 17 1963	1863										23823
		1248					44.80	2.64			79.10					715.04		67.54		13.32				
		1248	76	95	334	2377	27.66																	
						1203	26.79																	

Assessment Roll and Tax List of Real Property in the Town of Shingobee — Cass County, Minnesota, for Taxes for the Year 1961.

Form L. Williams Co., Minneapolis

* Indicate Type of Property: R-Residential, C-Commercial, I-Industrial, U-Utility, F-Farm, L-Lakeshore, T-Timber, M-Mineral

		Description of Property								True and Full Valuations				Assessed Valuations																								
														Rural				All Other																				
In Whose Name Assessed		Subdivision	Sec. or Lot	Town or Block	Rng.	Number of Acres of Land	No. School District	Indicate Homestead Yes No	Agri. or Recr. Yes No	* Indicate Type of Property	Land Exclusive of Structures and Improvements	Buildings and Other Structures	Machinery Permanently Attached to Real Estate	Total True and Full Value	Homestead Up to $4,000 20%	Over $4,000 and Non-Homestead 33⅓%	Timber Land Class 3a 20%	Homestead Up to $4,000 25%	Over $4,000 and Non-Homestead 40%	Machinery Permanently Attached to Real Estate 33⅓%	Seasonal and Recreational Cabins 33⅓%	Total Assessed Value	Total Assessed Value as Equalized by the Board of Review	Final Equalized Value	Sold for Taxes	Tax Including State Homestead	State Tax on Non-Homestead	Special Taxes	Special Taxes	Total Taxes	Paid	When Paid	Number of Receipt	March Settlement 1962	June Settlement 1962	Penalty	November Settlement 1962	Penalty	Collections to First Monday in January 1963	Penalty	Delinquent on First Monday in January 1963	Total Delinquent Tax and Penalty	Remarks
						Acres 100ths					Dollars	Dollars	Dollars	Dollars	Dollars	Dollars	Dollars	Dollars	Dollars	Dollars	Dollars	Dollars	Dollars	Dollars		$ cts.	Mills	$ cts.	$ cts.	$ cts.		Month Day Year		$ cts.	$ cts.	$ cts.	$ cts.	$ cts.	$ cts.	$ cts.	$ cts.	$ cts.	
U. S. of America	1	GOVT LOT 1	5	144	31		119																															
U. S. of America	2	GOVT LOT 2																																				
U. S. of America	3	SW¼ OF N½ OF E½																																				
St. Cloud Children's Home of the Diocese	4	SE¼ OF NE¼ LESS 2.92 ACS. 184-184						EXEMPT																														
Clinton Ray Opal & Opperman	5	PART OF GOVT LOT 8 2.1250 AC						NO	N/A	L																												
U. S. of America	6	GOVT LOT 3																																				
U. S. of America	7	GOVT LOT 4																																				
State of Minnesota	8	SW¼ OF NW¼																																				
State of Minnesota	9	SE¼ OF NW¼																																				
Clinton Ray Opal Opperman	10	PART OF GOVT LOT 8 LY/RG. N/YUL = 3.5 AC OF FIFTH LAKE (N½ OF OUTLOT A)						NO	N/A	L																												
George Bowering	11	GOVT LOT 6				51		NO	YES	T																												
State of Minnesota	12	NW¼ OF SW¼																																				
U. S. of America State of Minn.	13	SW¼ OF NW¼ LESS RY.																																				
George Bowering	14	GOVT LOT 5 LESS RY.				82.30		NO	YES	T																												
Leo Reiche & Hilbert Gellner	15	PART OF GOVT LOT 8 = 31.50 P						NO	N/A	L																												
A. J. Chase	16	GOVT LOT 8 LESS SOLD 1.50						NO	NO	"																												
U. S. of America	17	GOVT LOT 7																																				
Todd & Todd Lumber Co.	18	PART OF GOVT LOT 8 21.250 AC (left)						NO	N/A	L																												
U. S. of America	19	GOVT LOT 9																																				
Joshua Todd & Todd Lumber Co.	20	PART OF GOVT LOT 8 (Being a strip of land 1250 ft. wide)				3		NO	NO	L																												
		(CON'T ON NEXT PAGE)				53.30																																

Valuations by School Districts as Equalized by Department of Taxation

Sold for Taxes	District No. 119 Rate 72 Mills	District No. 119 Rate 72 Mills	District No. 119 Rate 72 Mills	District No. 119 Rate 72 Mills	District No. ___ Rate ___ Mills	District No. ___ Rate ___ Mills	Tax Including State Homestead	State Tax on Non-Homestead 11 Mills	Special Taxes	Special Taxes	Total Taxes	Paid	When Paid	Number of Receipt	March Settlement 1962	June Settlement 1962	Penalty	November Settlement 1962	Penalty	Collections to First Monday in January 1963	Penalty	Delinquent on First Monday in January 1963	Total Delinquent Tax and Penalty	Remarks
	Dollars	Dollars	Dollars	Dollars	Dollars	Dollars	$ cts.	$ cts.	$ cts.	$ cts.	$ cts.		Month Day Year		$ cts.	$ cts.	$ cts.	$ cts.	$ cts.	$ cts.	$ cts.	$ cts.	$ cts.	
1																								
2																								
3																								
4																								
5		15					444	14			458	Balance Paid Part Paid	MAY 3 1962 APR 12 1962	8487 7847		58 400								11299
6																								
7																								
8																								
9																								
10		12					504	16			520	Balance Paid Part Paid	MAY 3 1962 APR 12 1962	8487 7848		40 480								11299
11			97				2632	88			2720	PAID IN FULL	MAY 25 1962	12345		27.20								11042
12																								
13																								
14			118				3068	104			3172	PAID IN FULL	MAY 25 1962	12345		31.72								
15			17				462	16			478	PAID IN FULL	OCT 31 1962	26408				-4.78	16					11042 18344 Forfeit
16	SOLD FOR TAXES	16					474	14			488											4.88		
17																								
18		14					414	12			426	PAID IN FULL	APR 5 1962	7767		426								
19																								
20	SOLD FOR TAXES	70					2074 6762	64			2138	Balance Paid Part Paid	APR 11 1962 FEB. 12 1962	7798 1172	152	1986								
		122	327.4	259			3910	328			10400				1.52	98.82		4.78				4.88		
							10072																	

Form 5c WATER-DAVIS CO., MINNEAPOLIS

Assessment Roll and Tax List of Real Property in the Town of Shingobee

* Indicate Type of Property: R-Residential, C-Commercial, I-Industrial, U-Utility, F-Farm, L-Lakeshore, T-Timber, M-Mineral

Cass County, Minnesota, for Taxes for the Year 1961.

In Whose Name Assessed	Description of Property: Subdivision	Sec. or Lot	Town or Block	Number of Acres of Land (Acres 100ths)	No. School District	Indicate Homestead or No	Agri. or Non-Agri. or No	Indicate Type of Property	True and Full Valuations: Land Exclusive of Structures and Improvements	Buildings and Other Structures	Machinery Permanently Attached to Real Estate	Total True and Full Value	Assessed Valuations: Rural: Homestead Up to $4,000 20%	Rural: Over $4,000 and Non-Homestead 33⅓%	All Other: Timber Land Class 3a 20%	All Other: Homestead Up to $4,000 25%	All Other: Over $4,000 and Non-Homestead 40%	All Other: Machinery Permanently Attached to Real Estate 33⅓%	All Other: Seasonal and Recreational Cabins 33⅓%	Total Assessed Value	Total Assessed Value as Equalized by Director of Taxes of Review	Final Equalized Value
									Dollars	Dollars	Dollars	Dollars	Dollars	Dollars	Dollars	Dollars	Dollars	Dollars	Dollars	Dollars	Dollars	Dollars
John L. Olson	1 PART OF GOVT LOT 8	5	141	31	119	NO	YES	L														
N. H. Dilager	2 PART OF GOVT LOT 8					NO	"	"														
Melvin Edward & Alberta B. Engle	3 PART OF GOVT LOT 8					NO	"	"														
~~Jimmy M. & Gladys Krause~~	4 PART OF GOVT LOT 8					NO	"	"														
Eric Rohrer	5 PART OF GOVT LOT 8					NO	NO	"														
	6																					
Maxwell & Vera Lorraine Krause	7 PART OF GOVT LOT 8					NO	YES	R														
Ronald Ev & Mildred M. Johnson	8 PART OF GOVT LOT 8					NO	"	"														
Custer Carl & Ruth M. Sharp	9 PART OF GOVT LOT 8					NO	NO	L														
Lawrence T. & Lydia May Sharp	10 PART OF GOVT LOT 8					NO	YES	R														
~~Hollis Pidd & Jane Gregory Lauthen~~	11 PART OF GOVT LOT 8																					
Raymond H. & Josephine E. Hedlicka	12 PART OF GOVT LOT 8					NO	YES	R														
" " "	13 PART OF GOVT LOT 8					NO	"	L														
	14																					
Edward & Agnes D. Kenny	15 PART OF GOVT LOT 8					NO	NO	L														
	16																					
G. D. & Violet G. Southee	17 PART OF GOVT LOT 8					NO	YES	R														
	18																					
Russell & Vera M. Owens	19 PART OF GOVT LOT 8					NO	YES	L														
Harry & Leona L. Jung	20 PART OF GOVT LOT 8					NO	YES	L														

In Whose Name Assessed	Valuations by School Districts as Equalized by Department of Taxation: District No. Rate Mills	District No. Rate Mills	District No. Rate Mills	District No. Rate Mills	District No. Rate Mills	District No. Rate Mills	Sold for Taxes	Tax Including State Homestead Mills	State Tax on Non-Homestead Mills	Special Taxes	Special Taxes	Total Taxes	Paid	When Paid	Number of Receipt	March Settlement 1962	June Settlement 1962	Penalty	November Settlement 1962	Penalty	Collections to First Monday in January 1963	Penalty	Delinquent on First Monday in January 1963	Total Delinquent Tax and Penalty	Remarks
	Dollars	Dollars	Dollars	Dollars	Dollars	Dollars		$ cts.	$ cts.	$ cts.	$ cts.	$ cts.		Month Day Year		$ cts.	$ cts.	$ cts.	$ cts.	$ cts.	$ cts.	$ cts.	$ cts.	$ cts.	
1				103				2796	94			2840	1	PAID IN FULL MAY 3 1 1962	13085		28 40								11029.
2				327				8876	298			9174	2	PAID IN FULL MAY 3 1 1962	13163		91 74								11032
3				90				2442	82			2524	3	PAID IN FULL MAY 1 5 1962	4744		25 24								11027
4				83				2252	76			2328	4	PAID IN FULL MAY 1 1962	9739		23 28								11025
5	SOLD FOR TAXES		17					504	16			520	5										5 20		
6													6												
7				83				2252	76			2328	7	PAID IN FULL FEB 2 3 1962	2925	23 28									11031
8				123				3338	112			3450	8	2nd Half Paid OCT 3 1 1962 / 1ST HALF PAID MAY 3 1 1962	20761 / 13117		17 25		-17 25					22.93 11022
9		15						14 [illegible]	[illegible]			[illegible]	9	PAID IN FULL APR 5 1962	7767		4 58								
10		70						2416	70			2486	10												
11				125				3392	114			3506	11	PAID IN FULL JUN 3 1 1962	519	35 06									
12		5						148	04			452	12	PAID IN FULL FEB 1 9 1962	1178	4 52									152 all page 7 thru 20
13				90				2442	82			2524	13	PAID IN FULL FEB 1 5 1962	3812	25 24									11024
14				17				462	16			478	14	PAID IN FULL FEB 1 5 1962		4 78									
15		17						504	16			520	15	PAID IN FULL MAY 3 1 1962	9349		5 20								
16													16												
17				94				2552	86			2638	17	PAID IN FULL APR 5 1962	7767		26 38								10891
18													18												
19				22				598	20			618	19	PAID IN FULL MAY 7 1962	9770		6 18								10907
20				17				462	16			478	20	PAID IN FULL MAY 4 1962	9738		4 78								17032
								31864																	
		107		1722	1228			1482	1118			34434				69 88	333 53		17 25				5 80		
								33316																	

Tax Roll Page 1

Shingobee Beach | Shingobee Island | Shingobee Point | Pine Point | Sunset Beach | Pine Point | Oakbrook Shoreland | Oakbrook | Pine-Ski-Ski Beach

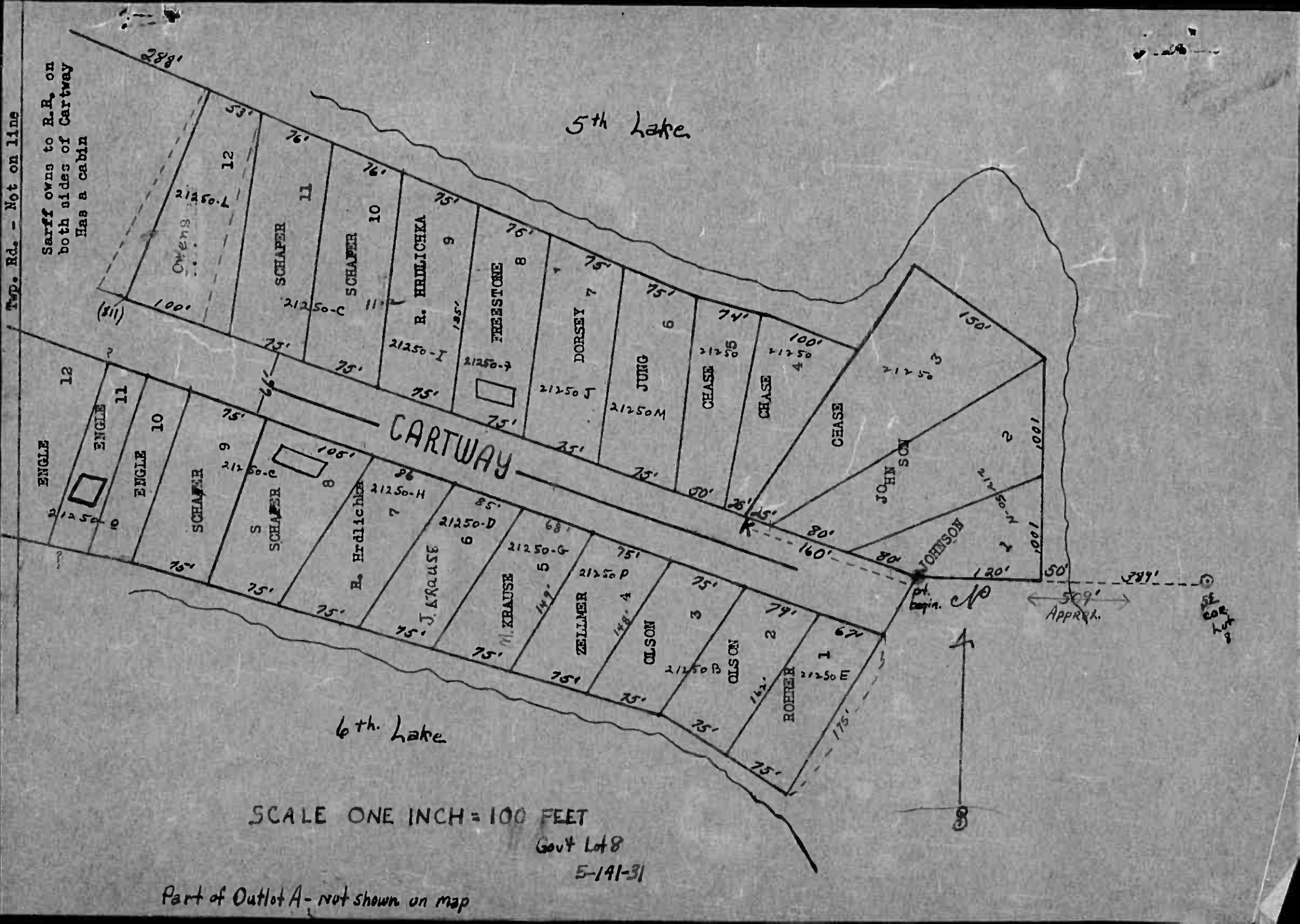
Twp. Rd. - Not on line
Sarff owns to R.R. on both sides of Cartway Has a cabin
5th Lake
6th. Lake
CARTWAY
Owens
SCHAFER
R. HRDLICHKA
FREESTONE
DORSEY
JUNG
CHASE
JOHNSON
ENGLE
R. Hrdlicka
J. KRAUSE
M. KRAUSE
ZELLMER
OLSON
ROHRER
21250-L
21250-C
21250-I
21250-7
21250 J
21250M
21250-N
21250-H
21250-D
21250-G
21250 P
21250 B
21250 E
21250-A
(811)
Pt. begin.
509' Approx.
SE Cor. Lot 8
SCALE ONE INCH = 100 FEET
Govt Lot 8
5-141-31
Part of Outlot A - not shown on map

Assessment Roll and Tax List of Real Property in the Bow of Shingobee

Cass County, Minnesota, for Taxes for the Year 1961.

* Indicate Type of Property: R-Residential, C-Commercial, I-Industrial, U-Utility, F-Farm, L-Lakeshore, T-Timber, M-Mineral

	IN WHOSE NAME ASSESSED	DESCRIPTION OF PROPERTY: SUBDIVISION	Sec. or Lot	Town or Blk.	Number of Acres of Land (Acres 100ths)	No. School District	Institutional Property Yes or No	Agricultural Property Yes or No	Industrial Type of Property	TRUE AND FULL VALUATIONS: LAND Exclusive of Structures and Improvements	BUILDINGS and Other Structures	MACHINERY Permanently Attached to Real Estate	TOTAL True and Full Value	ASSESSED VALUATIONS: RURAL: Homestead Up to $4,000 20%	RURAL: Over $4,000 and Non-Homestead 33⅓%	ALL OTHER: Timber Land Class 3a 20%	ALL OTHER: Homestead Up to $4,000 25%	ALL OTHER: Over $4,000 and Non-Homestead 40%	ALL OTHER: MACHINERY Permanently Attached to Real Estate 33⅓%	ALL OTHER: Seasonal and Recreational Cabins 33⅓%	TOTAL ASSESSED VALUE	Total Assessed Value as Equalized by the Board of Review	FINAL EQUALIZED VALUE
					Acres					Dollars	Dollars	Dollars	Dollars	Dollars	Dollars	Dollars	Dollars	Dollars	Dollars	Dollars	Dollars	Dollars	Dollars
1	State of Minnesota	GOV'T LOT 1	6	141	31	119																	
2	State of Minnesota	GOV'T LOT 2																					
3	Kenneth + Edna McDonald	SW¼ of NW¼			40		NO	Yes	T														
4	" " "	SE¼ of NE¼			40		NO	"	"														
5																							
6	U.S. of America	GOV'T LOT 3																					
7	U.S. of America	GOV'T LOT 4																					
8	U.S. of America	GOV'T LOT 5																					
9	U.S. of America	SE¼ of NW¼																					
10																							
11	U.S. of America	NE¼ of SW¼ LESS 1 ACRE																					
12	U.S. of America	GOV'T LOT 6																					
13	U.S. of America	GOV'T LOT 7																					
14	Willis M. + Clara Frances Johnson	SE¼ of SW¼			40		~~NO~~	Yes	T														
15	" " " "	1 ACRE LYING S. + E. OF ST. RR OF NE¼ of SW¼			1		Yes	"	C														
16	U.S. of America	NE¼ of SE¼																					
17	U.S. of America	NW¼ of SE¼																					
18	U.S. of America	SW¼ of SE¼																					
19	U.S. of America	SE¼ of SE¼																					
20																							
					21																		

	SOLD FOR TAXES	VALUATIONS BY SCHOOL DISTRICTS AS EQUALIZED BY DEPARTMENT OF TAXATION: District No. / Rate / Mills	District No. / Rate / Mills	District No. / Rate / Mills	District No. / Rate / Mills	District No. / Rate / Mills	District No. / Rate / Mills	Tax Including State Homestead Mills	State Tax on Non-Homestead Mills	SPECIAL TAXES	SPECIAL TAXES	TOTAL TAXES	PAID	WHEN PAID	Number of Receipt	March Settlement 1962	June Settlement 1962	Penalty	November Settlement 1962	Penalty	Collections to First Monday in January 1963	Penalty	Delinquent on First Monday in January 1963	Total Delinquent Tax and Penalty	REMARKS
		Dollars	Dollars	Dollars	Dollars	Dollars	Dollars	$ cts.	$ cts.	$ cts.	$ cts.	$ cts.		Month Day Year		$ cts.	$ cts.	$ cts.	$ cts.	$ cts.	$ cts.	$ cts.	$ cts.	$ cts.	
1																									
2																									
3					54			1466	50			1516	PAID IN FULL JAN 1 1963			15 16									
4					80			2172	72			2244	PAID IN FULL JAN 1 1963			22 44									
5																									
6																									
7																									
8																									
9																									
10																									
11																									
12																									
13																									
14					460			1628				1628	2nd Half Paid	OCT 9 1962											
													HALF PAID	MAY 3 1962	24753		8 14		8 14					
15					1560			4234				4234	2nd Half Paid	OCT 9 1962											
													HALF PAID	MAY 3 1962	13077		21 17		21 17					32495	"
16																									
17																									
18																									
19																									
20																									
					2216			9500	122			9622				37 60	29 31		29 31						
					134																				
					350																				

Assessment Roll and Tax List of Real Property in the Dist of Shingobee, Cass County, Minnesota, for Taxes for the Year 1961.

Form SC—BUILDERS-LYLE CO., MINNEAPOLIS

* Indicate Type of Property: R-Residential, C-Commercial, I-Industrial, U-Utility, F-Farm, L-Lakeshore, T-Timber, M-Mineral

	In Whose Name Assessed	Description of Property: Subdivision	Sec. or Lot	Town or Block	Rng.	Number of Acres of Land (Acres 100ths)	No. School District	Indicate Homestead Yes or No	Agr. or Resc. Hist. Yes or No	Indicate Type of Property	True and Full Valuations: Land Exclusive of Structures and Improvements (Dollars)	Buildings and Other Structures (Dollars)	Machinery Permanently Attached to Real Estate (Dollars)	Total True and Full Value (Dollars)	Assessed Valuations: Rural: Homestead Up to $4,000 20% (Dollars)	Rural: Over $4,000 and Non-Homestead 33⅓% (Dollars)	All Other: Timber Land Class 3e 20% (Dollars)	All Other: Homestead Up to $4,000 25% (Dollars)	All Other: Over $4,000 and Non-Homestead 40% (Dollars)	All Other: Machinery Permanently Attached to Real Estate 33⅓% (Dollars)	Seasonal and Recreational Cabins 33⅓% (Dollars)	Total Assessed Value (Dollars)	Total Assessed Value as Equalized by the Board of Review (Dollars)	Final Equalized Value (Dollars)
1	U. S. of America	NE¼ of NE¼				7 14/31	119																	
2	U. S. of America	NW¼ of NE¼																						
3	Ethel Mann	SW¼ of NE¼				3138		No	Yes	T														
4	U. S. of America	GOVT LOT 5																						
5																								
6	U. S. of America	NE¼ of NW¼																						
7	U. S. of America	GOVT LOT 1																						
8	U. S. of America	GOVT LOT 2																						
9	Wm. G. & Catherine L. Langfeldt	SW¼ of NW¼				425		Yes	Yes	R														
10																								
11	Ethel Mann	NE¼ of SW¼				314/2		No	Yes	T														
12	J. R. Leif	GOVT LOT 3				3379		No	"	T														
13	" "	GOVT LOT 4				4094		No	"	"														
14	" "	SE¼ of SW¼				575		No	"	"														
15																								
16	U. S. of America	GOVT LOT 7																						
17	U. S. of America	GOVT LOT 6																						
18	U. S. of America	SW¼ of SE¼																						
19	U. S. of America	SE¼ of SE¼																						
20																								
						213 02																		

	Sold for Taxes	Valuations by School Districts as Equalized by Department of Taxation: District No. ___ Rate ___ Mills (Dollars)	District No. ___ Rate ___ Mills (Dollars)	District No. ___ Rate ___ Mills (Dollars)	District No. 1 Rate 42.12 Mills (Dollars)	District No. ___ Rate ___ Mills (Dollars)	District No. ___ Rate ___ Mills (Dollars)	Tax Including State Homestead ___ Mills ($ cts.)	State Tax on Non-Homestead 9.12 Mills ($ cts.)	Special Taxes ($ cts.)	Special Taxes ($ cts.)	Total Taxes ($ cts.)
1												
2												
3					74			2008	68			2076
4												
5												
6												
7												
8												
9					4220			5472				5472
10												
11					130			3528	118			3646
12					108			2932	98			3030
13					95			2578	86			2664
14					20			542	18			560
15												
16												
17												
18												
19												
20												
					4220			17560				17948
					432				388			
					247							

	Paid	When Paid (Month Day Year)	Number of Receipt	March Settlement 1962 ($ cts.)	June Settlement 1962 ($ cts.)	Penalty ($ cts.)	November Settlement 1962 ($ cts.)	Penalty ($ cts.)	Collections to First Monday in January 1963 ($ cts.)	Penalty ($ cts.)	Delinquent on First Monday in January 1963 ($ cts.)	Total Delinquent Tax and Penalty ($ cts.)	Remarks
1													
2													
3	PAID IN FULL	SEP 27 1962	17410				2076	63					
4													
5													
6													
7													
8													
9	2nd HALF PAID	OCT 1 1962	17628				2986						
9	1st HALF PAID	MAY 2 1962	12493		2986								
10													
11	PAID IN FULL	SEP 27 1962	17410				3646	109					
12	PAID IN FULL	MAY 3 1962			3030								
13	PAID IN FULL	MAY 3 1962	13083		2664								
14	PAID IN FULL	MAY 3 1962			560								
15													
16													
17													
18													
19													
20													
					9260		8768						

Form 54 — MILLER DAVIS CO., MINNEAPOLIS

Assessment Roll and Tax List of Real Property in the Pine of Shingobee, Cass County, Minnesota, for Taxes for the Year 1961.

* Indicate Type of Property: R-Residential, C-Commercial, I-Industrial, U-Utility, F-Farm, L-Lakeshore, T-Timber, M-Mineral

In Whose Name Assessed		Description of Property: Subdivision	Sec. or Lot	Town or Block	Range	Number of Acres of Land (Acres 100ths)	No. School District	Individual Homestead Yes or No	Agricultural Homestead Yes or No	Indicate Type of Property	True and Full Valuations: Land Exclusive of Structures and Improvements (Dollars)	Buildings and Other Structures (Dollars)	Machinery Permanently Attached to Real Estate (Dollars)	Total True and Full Value (Dollars)	Assessed Valuations — Rural: Homestead Up to $1,000 20% (Dollars)	Rural: Over $1,000 and Non-Homestead 33⅓% (Dollars)	All Other: Timber Land Class 3a 20% (Dollars)	All Other: Homestead Up to $4,000 25% (Dollars)	All Other: Over $4,000 and Non-Homestead 40% (Dollars)	All Other: Machinery Permanently Attached to Real Estate 33⅓% (Dollars)	All Other: Seasonal and Recreational Cabins 33⅓% (Dollars)	Total Assessed Value (Dollars)	Total Assessed Value as Equalized by the Board of Review (Dollars)	Final Equalized Value (Dollars)
U. S. of America	1	N E ¼ of N E ¼	8	144	31		119																	
State of Minnesota (Shingobee Memorial Forest)	2	GOVT LOT 1																						
Benjamin Nelson, Trust Branch Nelson Wilbert E. Est	3	S W ¼ of N E ¼				40		YES	YES	R														
U. S. of America	4	S E ¼ of N E ¼																						
	5																							
W. J. Bangsfeger	6	N E ¼ of N W ¼				40		NO	YES	T														
State of Minnesota	7	N W ¼ and W ½ of N W ¼ LESS 1.59 AC. RY. R/W																						
Edward A Olson	8	GOVT LOT 2				31		NO	YES	T														
U. S. of America	9	S E ¼ of N W ¼																						
	10																							
U. S. of America	11	N E ¼ of S W ¼																						
U. S. of America	12	GOVT LOT 3																						
U. S. of America	13	S W ¼ of S W ¼																						
U. S. of America	14	S E ¼ of S W ¼																						
	15																							
U. S. of America	16	GOVT LOT 6																						
State of Minnesota (Shingobee Memorial Forest)	17	GOVT LOT 5																						
U. S. of America	18	GOVT LOT 4																						
U. S. of America	19	GOVT LOT 7																						
	20																							

Sold for Taxes		Valuations by School Districts as Equalized by Department of Taxation: District No. ___ Rate ___ Mills (Dollars)	District No. ___ Rate ___ Mills (Dollars)	District No. ___ Rate ___ Mills (Dollars)	District No. 119 Rate 9.2 Mills (Dollars)	District No. ___ Rate ___ Mills (Dollars)	District No. ___ Rate ___ Mills (Dollars)	Tax Including State Homestead ___ Mills ($ cts.)	State Tax on Non-Homestead 9.2 Mills ($ cts.)	Special Taxes ($ cts.)	Special Taxes ($ cts.)	Total Taxes ($ cts.)	Paid	When Paid: Month Day Year	Number of Receipt	March Settlement 1962 ($ cts.)	June Settlement 1962 ($ cts.)	Penalty ($ cts.)	November Settlement 1962 ($ cts.)	Penalty ($ cts.)	Collections to First Monday in January 1963 ($ cts.)	Penalty ($ cts.)	Delinquent on First Monday in January 1963 ($ cts.)	Total Delinquent Tax and Penalty ($ cts.)	Remarks
	1																								
	2																								
	3			H 264				7.66				7.66		PAID IN FULL MAY 2 4 1962	12183		7.66								
	4																								
	5																								
	6			513				14.86	.48			14.86		2nd HALF PAID OCT 15 1962 1st HALF PAID MAY 5 1962	1763 13793		7.43		-7.43					24.86	11.820
	7																								
SOLD FOR TAXES	8			31				8.42	.28			8.70		PAID IN FULL NOV 2 0 1962	20914						8.70	.70			337 9 [illegible] 1955
	9																								
	10																								
	11																								
	12																								
	13																								
	14																								
	15																								
	16																								
	17																								
	18																								
	19																								
	20																								
				H 264				94.46				95.22					79.09		7.43		8.70				

Form 31 — Hennepin Div., Minneapolis

Assessment Roll and Tax List of Real Property in the Town of Shingobee

* Indicate Type of Property: R-Residential, C-Commercial, I-Industrial, U-Utility, F-Farm, L-Lakeshore, T-Timber, M-Mineral

In Whose Name Assessed		Description of Property: Subdivision	Sec. or Lot	Town or Block	Rng.	Number of Acres of Land (Acres 1000ths)	No. School District	Indicate Homestead Yes or No	Approximate Year Yes or No	Indicate Type of Property	True and Full Valuations: Land Exclusive of Structures and Improvements (Dollars)	Buildings and Other Structures (Dollars)	Machinery Permanently Attached to Real Estate (Dollars)	Total True and Full Value (Dollars)	Assessed Valuations, Rural: Homestead Up to $4,000 20% (Dollars)	Rural: Over $4,000 and Non-Homestead 33⅓% (Dollars)	All Other: Timber Land Class 3c 20% (Dollars)	All Other: Homestead Up to $4,000 25% (Dollars)	All Other: Over $4,000 and Non-Homestead 40% (Dollars)	All Other: Machinery Permanently Attached to Real Estate 33⅓% (Dollars)	All Other: Seasonal and Recreational Cabins 33⅓% (Dollars)	Total Assessed Value (Dollars)	Total Assessed Value as Equalized by the Board of Review (Dollars)	Final Equalized Value (Dollars)
U. S. of America	1	NE¼ of NE¼ LESS 5.7 ACS.	9	144	31		1P																	
Harold E. Erno	2	NW¼ of NE¼ HH + LESS 3 ACS.				31.43		Yes	Yes	F														
U. S. of America	3	SW¼ of NE¼																						
U. S. of America	4	SE¼ of NE¼																						
Ernest P. Peterson Trust Edward C. & James C. & John N. Olson Trust	5	NE¼ of NW¼ WING N. + W. 07 ST. HH #34				21		No	Yes	T														
Agnes C. & Agnes J. Brady Leonard J. Fellows Trust Edward C. & James C. & John N. Olson Trust	6	SW¼ of NW¼ S + E. 07 HH				1½		Yes	"	F														
" " " "	7	NW¼ of SW¼				40		No	"	T														
U. S. of America	8	SW¼ of NW¼				40		No	"	"														
U. S. of America	9	SE¼ of NW¼																						
John Lattlejohn	10	ALL NW¼ of NE¼ NW 07 HH #34				9		No	Yes	T														
U. S. of America	11	NE¼ of SW¼																						
U. S. of America	12	NW¼ of SW¼																						
U. S. of America	13	SW¼ of SW¼																						
U. S. of America	14	SE¼ of SW¼																						
	15																							
U. S. of America	16	NE¼ of SE¼																						
U. S. of America	17	NW¼ of SE¼																						
U. S. of America	18	SW¼ of SE¼																						
U. S. of America	19	SE¼ of SE¼																						
	20																							
						154.43																		

Real 1

Cass County, Minnesota, for Taxes for the Year 1961.

	Sold for Taxes	Valuations by School Districts as Equalized by Department of Taxation: District No. ___ Rate ___ Mills (Dollars)	District No. ___ Rate ___ Mills (Dollars)	District No. ___ Rate ___ Mills (Dollars)	District No. 19 Rate 21 Mills (Dollars)	District No. ___ Rate ___ Mills (Dollars)	District No. ___ Rate ___ Mills (Dollars)	Tax Including State Homestead ___ Mills ($ cts.)	State Tax on Non-Homestead 9.12 Mills ($ cts.)	Special Taxes ($ cts.)	Special Taxes ($ cts.)	Total Taxes ($ cts.)	Paid: When Paid Month Day Year	Number of Receipt	March Settlement 1962 ($ cts.)	June Settlement 1962 ($ cts.)	Penalty ($ cts.)	November Settlement 1962 ($ cts.)	Penalty ($ cts.)	Collections to First Monday in January 1963 ($ cts.)	Penalty ($ cts.)	Delinquent on First Monday in January 1963 ($ cts.)	Total Delinquent Tax and Penalty ($ cts.)	Remarks
1																								
2					111			30.12				30.12										30.12	33.13	No Redemption
3																								
4																								
5					25.1			68.12	2.28			70.40	Balance Due 35.21 / Part Paid MAY 2 2 1962 / 13125 / 13541			35.21		-35.19						
6					228			61.88				61.88	PAID IN FULL MAY 2 2 1962 / 13589			61.88								19.72
7					193			36.10	1.22			37.32	2nd HALF PAID OCT 3 0 1962 / 1st HALF PAID MAY 2 9 1961 / 13341			29.88		-29.88						19.72
8					80			21.72	.72			22.44	2nd HALF PAID OCT 3 0 1962 / 1st HALF PAID MAY 2 9 1961 / 13125											
9																								
10	SOLD FOR TAXES				17			46.21	1.6			47.8										47.8		
11																								
12																								
13																								
14																								
15																								
16																								
17																								
18																								
19																								
20																								
					339 / 820			22256	438			22694				126.97		6.00				34.00		

142-31 Sunrise Beach | Shingobee Island | Chippewa Point | Sandbeach Sorrel | Ojibway | We-Ge-Ma-Ge Bay

Form 54 MILLER-DAVIS CO. MINNEAPOLIS

Assessment Roll and Tax List of Real Property in the Town of Shingobee,

* Indicate Type of Property: R-Residential, C-Commercial, I-Industrial, U-Utility, F-Farm, L-Lakeshore, T-Timber, M-Mineral

Real Estate

	IN WHOSE NAME ASSESSED		DESCRIPTION OF PROPERTY: SUBDIVISION	Sec. or Lot	Town or Block	Rng.	Number of Acres of Land: Acres	100ths	No. School District	Indicate Homestead Yes or No	Agricultural Yes or No	Indicate Type of Property	TRUE AND FULL VALUATIONS: LAND Exclusive of Structures and Improvements	BUILDINGS and Other Structures	MACHINERY Permanently Attached to Real Estate	TOTAL True and Full Value	ASSESSED VALUATIONS: RURAL: Homestead Up to $4,000 20%	Over $4,000 and Non-Homestead 33⅓%	ALL OTHER: Timber Land Class 3c 20%	Homestead Up to $4,000 25%	Over $4,000 and Non-Homestead 40%	MACHINERY Permanently Attached to Real Estate 33⅓%	Seasonal and Recreational Cabins 33⅓%	TOTAL ASSESSED VALUE	Total Assessed Value as Equalized by the Board of Review	FINAL EQUALIZED VALUE
													Dollars	Dollars	Dollars	Dollars	Dollars	Dollars	Dollars	Dollars	Dollars	Dollars	Dollars	Dollars	Dollars	Dollars
1	Florence & Ray Ruis	1	NE¼ of NE¼	10	141	31		40	119	Yes	Yes	T														
2	" " "	2	NW¼ of NE¼					40		Yes	"	"														
3	" " "	3	SW¼ of NE¼					40		Yes	"	"														
4	" " "	4	SE¼ of NE¼					40		Yes	"	"														
5		5																								
6	H. H. & Irma Mulloy	6	NE¼ of NW¼					40		No	Yes	T														
7	" " "	7	NW¼ of NW¼					40		No	"	"														
8	U. S. of America	8	SW¼ of NW¼																							
9	U. S. of America	9	SE¼ of NW¼																							
10	Leonard M. & Jacqueline L. Bissell	10	NE¼ of SW¼ W. of S.R.H. #80					15		No	Yes	T														
11	U. S. of America	11	NE¼ of SW¼ LESS 15 AC.																							
12	U. S. of America	12	NW¼ of SW¼																							
13	U. S. of America	13	SW¼ of SW¼																							
14	U. S. of America	14	SE¼ of SW¼																							
15		15																								
16	U. S. of America	16	NE¼ of SE¼																							
17	U. S. of America	17	NW¼ of SE¼																							
18	U. S. of America	18	SW¼ of SE¼																							
19	U. S. of America	19	SE¼ of SE¼																							
20		20																								
								255																		

Cass County, Minnesota, for Taxes for the Year 1961.

	SOLD FOR TAXES	VALUATIONS BY SCHOOL DISTRICTS AS EQUALIZED BY DEPARTMENT OF TAXATION: District No. / Rate / Mills	District No. / Rate / Mills	District No. / Rate / Mills	District No. / Rate / Mills	District No. / Rate / Mills	District No. / Rate / Mills	Tax Including State Homestead Mills	State Tax on Non-Homestead 9½ Mills	SPECIAL TAXES	SPECIAL TAXES	TOTAL TAXES	PAID	WHEN PAID (Month Day Year)	Number of Receipt	March Settlement 1962	June Settlement 1962	Penalty	November Settlement 1962	Penalty	Collections to First Monday in January 1963	Penalty	Delinquent on First Monday in January 1963	Total Delinquent Tax and Penalty	REMARKS
		Dollars	Dollars	Dollars	Dollars	Dollars	Dollars	$ cts.	$ cts.	$ cts.	$ cts.	$ cts.				$ cts.	$ cts.	$ cts.	$ cts.	$ cts.	$ cts.	$ cts.	$ cts.	$ cts.	
1				4 64				1738				1738	1	2nd Half Paid SEP 17 1962 / 1st HALF PAID MAY 3 1962											11836
2				4 64				1738				1738	2	2nd Half Paid SEP 17 1962 / 1st HALF PAID MAY 3 1962	13783										"
3				4 76				2062				2062	3	2nd Half Paid SEP 17 1962 / 1st HALF PAID MAY 3 1962	13867		86.38		26.38						"
4				4 64				1738				1738	4	2nd Half Paid SEP 17 1962 / 1st HALF PAID MAY 3 1962	15[illegible]										"
5													5												
6				50				1358	46			1404	6	2nd HALF PAID OCT 4 1961 / 1st HALF PAID MAY 4 1962	13569		70.02		7.02						11837
7				50				1358	46			1404	7	2nd HALF PAID OCT 4 1961 / 1st HALF PAID MAY 4 1962	13571		70.02		7.02						"
8													8												
9													9												
10				40				1086	36			1122	10	PAID IN FULL MAY 1 1962	4633		11.22								11838
11													11												
12													12												
13													13												
14													14												
15													15												
16													16												
17													17												
18													18												
19													19												
20													20												
				4 268 / 160 / 408				11078	128			11206					61.64		50.47						

Assessment Roll and Tax List of Real Property in the Town of Shingobee

* Indicate Type of Property: R-Residential, C-Commercial, I-Industrial, U-Utility, F-Farm, L-Lakeshore, T-Timber, M-Mineral

	In Whose Name Assessed		Description of Property: Subdivision	Sec. or Lot	Town or Block	Rng.	Number of Acres of Land (Acres 100ths)	No. School District	Industrial Home Stead Yes or No	Agr. or Seas. Res. Yes or No	Industrial Type of Property	True and Full Valuations: Land Exclusive of Structures and Improvements	Buildings and Other Structures	Machinery Permanently Attached to Real Estate	Total True and Full Value	Assessed Valuations: Rural: Homestead Up to $4,000 20%	Rural: Over $4,000 and Non-Homestead 33⅓%	All Other: Timber Land Class 3a 20%	All Other: Homestead Up to $4,000 25%	All Other: Over $4,000 Homestead 40%	All Other: Machinery Permanently Attached Real Estate 33⅓%	All Other: Seasonal and Recreational Cabins 33⅓%	Total Assessed Value	Total Assessed Value as Equalized by the Board of Review	Final Equalized Value
							Acres					Dollars	Dollars	Dollars	Dollars	Dollars	Dollars	Dollars	Dollars	Dollars	Dollars	Dollars	Dollars	Dollars	Dollars
	State of Minnesota	1	GOVT LOT 1	11	141	31		110																	
	Burdette E. + Grace R. Anderson	2	GOVT LOT 7 LESS SOLD				28.75		Yes	Yes	T	50	Assessed in Lines 11 thru 15									4 11			
	" " "	3	S½ W½ of NE¼ LESS W 337'				40		Yes	"	"														
	" " "	4	GOVT LOT 2 LESS RY				36.50		Yes	"	R														
	Arthur C. + Marie Ahse	5	S 400' of GOVT LOT 5						No	No	L		Assessed in Lines 11 thru 15									4 2			
	Edward + Ethel Bush	6	N½ of GOVT LOT 8 LESS S 300'				20.50		Yes	No	R														
	Arthur L. Drape	7	S½ of S½ of GOVT LOT 8 LESS W 50'				10.25		No	Yes	"														
	" "	8	GOVT LOT 9 LESS S 330'						No	"	T														
	~~Mario Sagehorn~~ ~~Jacob Lee Jensen~~	9	GOVT LOT 6 less plat				0.25		No	No	L														
	Charles + William H. Olsen	10	N½ of S½ of GOVT LOT 8				10.25		No	No	T + R											4 152			
	Obanna Ahse	11	GOVT LOT 5 LESS W 500'				19.75		No	Yes	L														
	Harold V. + Violet E. Malone	12	GOVT LOT 10				22.50		Yes	"	R														
	Verne A. + Elmer Killian Johnson	13	GOVT LOT 11 - LESS RY				17		No	No	T														
	Oscar + Angie L. Opheim	14	GOVT LOT 4				33.56		No	Yes	L														
	U. S. of America	15	GOVT LOT 12																						
	U. S. of America	16	NE¼ of SE¼																						
	Burdette E. + Grace R. Anderson	17	NW¼ of SE¼				40		Yes	Yes	T														
	State of Minnesota	18	GOVT LOT 3																						
	U. S. of America	19	SE¼ of SE¼																						
	Allan C. + Roberta J. Rogerson	20	PART OF GOVT LOT 7						No	Yes	L		Assessed in Line 2									4 20			
	* Denotes Taxable		(CONT ON NEXT PAGE)				223.94																		

Cass County, Minnesota, for Taxes for the Year 1961.

	Sold for Taxes	Valuations by School Districts as Equalized by Department of Taxation: District No. 110 Rate 40 Mills	District No. 112 Rate 40 Mills	District No. 115 Rate 40 Mills	District No. 2 Rate 40 Mills	District No. Rate Mills	District No. Rate Mills	Tax Including State Homestead	State Tax on Non-Homestead 9.12 Mills	Special Taxes	Special Taxes	Total Taxes	Paid	When Paid	Number of Receipt	March Settlement 1962	June Settlement 1962	Penalty	November Settlement 1962	Penalty	Collections to First Monday in January 1963	Penalty	Delinquent on First Monday in January 1963	Penalty	Total Delinquent Tax and Penalty	Remarks
		Dollars	Dollars	Dollars	Dollars	Dollars	Dollars	Dollars cts.	$ cts.	$ cts.	$ cts.	$ cts.		Month Day Year		$ cts.	$ cts.	$ cts.	$ cts.	$ cts.	$ cts.	$ cts.	$ cts.	$ cts.	$ cts.	
1																										
2				4 11				298				298	PAID IN FULL	JAN 23 1962	5416	2.98										110.15
3	SOLD FOR TAXES			4 56				1520				1520														
4	SOLD FOR TAXES			4 504				13680				13680											15.20		167.20	
5		40						1186	36			1222	PAID IN FULL	MAY 7 1962	8214		12.22						136.80		150.47	
6		4 267						7914				7914	PAID IN FULL	MAY 3 1962	8157		79.14									123.97
7				301				8170	274			8444	1st HALF PAID	MAY 2 2 1962												
													2nd HALF PAID	OCT 4 1962	17477											
8				160				4342	146			4488	1st HALF PAID	MAY 2 2 1962	13331		44.88		-6.66							322.91
													2nd HALF PAID	OCT 4 1962												
9		55						1630	50			1680											16.80		18.47	
10		4 152						4506				4506	PAID IN FULL	MAY 1 0 1962	8320		45.06									
11				104				2.94	8.94			29.98														Assessed in Lines 11 thru 15
				~~255~~				~~6866~~	~~230~~			~~7096~~	PAID IN FULL	MAY 3 1 1962	12415		89.67									41.80 Since 79.239
12				4 216				5862				5862	PAID IN FULL	MAY 4 1962	9744		58.62									1.101
13	SOLD FOR TAXES	85						2520	78			2598											25.98			1.8273
													2nd HALF PAID	OCT 3 1 1962	14965											
14				114				3094	104			3198	1st HALF PAID	MAY 3 1 1962	11413		5.99		15.49							22.192
15																										1.0.4
16																										
17	SOLD FOR TAXES			4 48				1302				1302											3.02		17.32	1.8015
18																										
19																										
20		4 419		320				8686	292			8978	PAID IN FULL	MAY 3 1 1962	13123		89.78									1.2345
		180		4 53 3 - 12.54				53820																		
				4 11 3 - 15.56				17756	2.40			72.86														
		599		4 93 3 - 23.62				71576								2.98	394.63		80.67				201.80			41.20 Cancelled

Form 51 — WILLIAM O'DAY CO., MINNEAPOLIS

Assessment Roll and Tax List of Real Property in the Town of Shingobee Cass County, Minnesota, for Taxes for the Year 1961.

* Indicate Type of Property: R-Residential, C-Commercial, I-Industrial, U-Utility, F-Farm, L-Lakeshore, T-Timber, M-Mineral

	In Whose Name Assessed	Description of Property: Subdivision	Sec. or Lot	Town or Block	Rng.	Number of Acres of Land: Acres	100ths	No. School District	Indicate Homestead Yes or No	Agricultural Year or No	Indicate Type of Property	True and Full Valuations: Land Exclusive of Structures and Improvements	Buildings and Other Structures	Machinery Permanently Attached to Real Estate	Total True and Full Value	Assessed Valuations: Rural: Homestead Up to $4,000 20%	Rural: Over $4,000 and Non-Homestead 33⅓%	All Other: Timber Land Class 3a 20%	All Other: Homestead Up to $4,000 25%	All Other: Over $4,000 and Non-Homestead 40%	All Other: Machinery Permanently Attached to Real Estate 33⅓%	All Other: Seasonal and Recreational Cabins 33⅓%	Total Assessed Value	Total Assessed Value as Equalized by the Board of Review	Final Equalized Value	Remarks
												Dollars	Dollars	Dollars	Dollars	Dollars	Dollars	Dollars	Dollars	Dollars	Dollars	Dollars	Dollars	Dollars	Dollars	
1			11	141	31			119																		
2	Allan D. + Pauline R. Wadsworth	S. 330' of GOVT LOT 9							No	Yes	L															
3	Emma D. Daler	N. 50' of S½ of S½ of GOVT LOT 8							No	"	R															
4	Gerald Rumble	PART OF GOVT LOT 7																								
5	Russell Rivers	PART OF GOVT LOT 7							No	No	L	90	399	Cabin only	8							163				
6	Fielding + Virginia Sandstrom	PART OF GOVT LOT 7 LESS SO-LD							No	No	L	90	Dundee on line 6									30				
7	Edward H. + Joyce L. Norman	S. 300' of N½ of GOVT LOT 8							Yes	"	R															
8	Fielding + Virginia Sandstrom	N. 270' of W 337' of NW¼ of NW¼ of NE¼							No	"	L															
9	~~James Lee Jensen~~ Mario Deschene	W. 337' of NW¼ of NW¼ LESS N. 270'							No	"	"															
10	Otherma Pine	N. 100' of S. 500' of GOVT LOT 5							No	No	U	90	Pine Cone Camp 5 Rooms									12				
11	Clara A. Sorgenson	PART OF GOVT LOT 7							No	No	L	90	Lake Cabin 2 Rooms									50				
12																										
13																										
14																										
15																										
16																										
17																										
18																										
19																										
20																										

	Sold for Taxes	Valuations by School Districts as Equalized by Department of Taxation: District No. 119 Rate 2.1 Mills	District No. 11 Rate 2.1 Mills	District No. 11 Rate 2.1 Mills	District No. 11 Rate 2.1 Mills	Tax including State Homestead	State Tax on Non-Homestead 11.0 Mills	Special Taxes	Special Taxes	Total Taxes	Paid	When Paid: Month Day Year	Number of Receipt	March Settlement 1962	June Settlement 1962	Penalty	November Settlement 1962	Penalty	Collections to First Monday in January 1963	Penalty	Delinquent on First Monday in January 1963	Total Delinquent Tax and Penalty	Remarks
		Dollars	Dollars	Dollars	Dollars	Dollars	Dollars	$ cts.	$ cts.	$ cts.				$ cts.	$ cts.	$ cts.	$ cts.	$ cts.	$ cts.	$ cts.	$ cts.	$ cts.	
1																							
2				50		1358	46			1404	PAID IN FULL	MAY 3 1962	8408		14 04								
3				217		5890	198			6088	2nd HALF PAID	OCT 15 1962	17614										
4											1st HALF PAID	MAY 31 1962	13096		30 44		30 44						
5		163				4832	148			4980	1st HALF PAID	MAY 31 1962	13125		34 90						24 20	2729	
6		30				890	28			918	PAID IN FULL	MAY 31 1962	13126		9 18								
7		352				10434				10434	2nd HALF PAID	OCT 22 1962	17716										
											1st HALF PAID	MAY 31 1962	13093		522 17		52 17						
8		60				1778	54			1832	PAID IN FULL	MAY 31 1962	13126		18 32								
9		50				1482	46			1528													
10		10				296	10			306	Paid in full	MAY 31 1962	13115		3 06						15 28	1681	
11		30				890	28			918	PAID IN FULL	MAY 8 1962	4422		9 18								
12																							
13																							
14																							
15																							
16																							
17																							
18																							
19																							
20																							
		4352 / 345 / 695		2164 / 6410 / 8574		7248 / 20602 / 27850	558			28408					161 27		80 61				40 18		

Form 50 — MILLER DAVIS CO., MINNEAPOLIS

Assessment Roll and Tax List of Real Property in the Woodrow of Shingobee, Cass County, Minnesota, for Taxes for the Year 1961.

* Indicate Type of Property: R-Residential, C-Commercial, I-Industrial, U-Utility, F-Farm, L-Lakeshore, T-Timber, M-Mineral

	IN WHOSE NAME ASSESSED	DESCRIPTION OF PROPERTY: SUBDIVISION	Sec. or Lot	Town or Block	Rng.	Number of Acres of Land (Acres 100ths)	No. School District	Indicate Homestead Yes or No	Agr. or Seas. Recr. Yes or No	Indicate Type of Property	TRUE AND FULL VALUATIONS: LAND Exclusive of Structures and Improvements (Dollars)	BUILDINGS and Other Structures (Dollars)	MACHINERY Permanently Attached to Real Estate (Dollars)	TOTAL True and Full Value (Dollars)	ASSESSED VALUATIONS: RURAL: Homestead Up to $4,000 20% (Dollars)	RURAL: Over $4,000 and Non-Homestead 33⅓% (Dollars)	ALL OTHER: Timber Land Class 3a 20% (Dollars)	ALL OTHER: Homestead Up to $4,000 25% (Dollars)	ALL OTHER: Over $4,000 and Non-Homestead 40% (Dollars)	ALL OTHER: MACHINERY Permanently Attached to Real Estate 33⅓% (Dollars)	ALL OTHER: Seasonal and Recreational Cabins 33⅓% (Dollars)	TOTAL ASSESSED VALUE (Dollars)	Total Assessed Value as Equalized by the Board of Review (Dollars)	FINAL EQUALIZED VALUE (Dollars)
1	David W. & Evelyn L. Buckson	E½ of NE¼ of NE¼	12	141	31	20	119	No	Yes	F														
2	L. J. Bohn	W½ of NE¼ of NE¼				20		No	"	"														
3	Merle E. & Betty L. Bennett	N½ of SW¼ of NE¼ less one acre				19		Yes	"	"														
4	Ben Deichl	S½ of SE¼ of NE¼ EXCEPT N. 8 RDS. 07 W. 40 RDS.				18		Yes	"	R														
5	Ronald & Freiman, et al	N. 8 RDS. 07 W. 40 RDS. 07 S½ of SE¼ of NE¼				12		No	No	"														
6	State of Minnesota	NE¼ of NW¼																						
7		GOV'T LOT 1																						
8	Pavilion Land Co. (Pat. #149302)	SW¼ of SW¼				19		No	Yes	T														
9	" " "	W½ of SE¼ of NW¼				20		No	"	"														
10	Merle E. & Betty L. Bennett	N½ of SE¼ of NE¼				20		Yes	"	R														
11	State of Minnesota	E½ of NE¼ of SW¼																						
12	U. S. of America	W¾ of SW¼																						
13	Marvin L. & Patricia Bennett	E½ of SE¼ of SW¼				20		No	Yes	T														
14	U. S. of America	SE¼ of SW¼																						
15																								
16	Deride Lake Area Management	Leaf Lake of Nels.																						
17																								
18																								
19																								
20																								
		(CON'T NEXT PAGE)				218																		

Cass County, Minnesota, for Taxes for the Year 1961.

	SOLD FOR TAXES	VALUATIONS BY SCHOOL DISTRICTS AS EQUALIZED BY DEPARTMENT OF TAXATION: District No. 119 Rate 54 Mills	District No. 119 Rate 54 Mills	District No. 119 Rate 54 Mills	District No. 119 Rate 54 Mills	District No. 119 Rate 54 Mills	District No. 119 Rate 54 Mills	Tax Including State Homestead Mills	State Tax on Non-Homestead 9.12 Mills	SPECIAL TAXES	SPECIAL TAXES	TOTAL TAXES	PAID	WHEN PAID (Month Day Year)	Number of Receipt	March Settlement 1962	June Settlement 1962	Penalty	November Settlement 1962	Penalty	Collections to First Monday in January 1963	Penalty	Delinquent on First Monday in January 1963	Total Delinquent Tax and Penalty	REMARKS
1				54				1466	50			1516	PAID IN FULL	NOV 16 1962	30885						15 16	1 31			H007
2				54				1466	50			1516	PAID IN FULL	APR 9 1962	5319		15 16								H012
3					H	40		2442				2442	PAID IN FULL	FEB 1 1962	3621	24 42									H001
4					H	100		2714				2714	PAID IN FULL	FEB 1 1962	3850	27 14									H005
5	SOLD FOR TAXES		152					4506	138			4644											46 44	5108	H247
6																									
7																									
8				90				2442	82			2524	PAID IN FULL	MAY 31 1962			25 24								
9				36				978	32			1010	PAID IN FULL	MAY 31 1962	15009		10 10								H300
10					H	48		1302				1302											13 02	1432	H001
11																									
12																									
13				50				1356	46			1404											14 04	1544	H002
14																									
15																									
16																									
17																									
18																									
19																									
20																									
			152	H 288 = 5 28				14168	378			19072				61 56	58 50				15 16		73 50		
				384 = 4 30				4506																	
				42 = 6 74				18674																	

Assessment Roll and Tax List of Real Property in the Town of Shingobee

* Indicate Type of Property: R-Residential, C-Commercial, I-Industrial, U-Utility, F-Farm, L-Lakeshore, T-Timber, M-Mineral

Cass County, Minnesota, for Taxes for the Year 1961.

	In Whose Name Assessed	Description of Property: Subdivision	Sec. or Lot	Town of Block	Rng	Number of Acres of Land (Acres / 100ths)	No. School District	Residence Actual Res. Yes or No	Agri. Use Actual Res. Yes or No	Sub-class Type of Property	True and Full Valuations: Land Exclusive of Structures Improvements (Dollars)	Buildings and Other Structures (Dollars)	Machinery Permanently Attached to Real Estate (Dollars)	Total True and Full Value (Dollars)	Assessed Valuations: Homestead Up to $4,000 20% (Dollars)	Rural: Over $4,000 and Non-Homestead 33⅓% (Dollars)	Timber Land Class 3a 20% (Dollars)	All Other: Homestead Up to $4,000 25% (Dollars)	Over $4,000 and Non-Homestead 40% (Dollars)	Machinery Permanently Attached to Real Estate 33⅓% (Dollars)	Seasonal and Recreational Cabins 33⅓% (Dollars)	Total Assessed Value (Dollars)	Total Assessed Value as Equalized by the Board of Review (Dollars)	Final Equalized Value (Dollars)
1	Howard Conn	N½ of NE¼ NE¼	12	44	31	40	119	No	Yes	T														
2	Mrs. Bernard Eckman	E. 4 RDS. of W. 8 RDS. of SW¼ of SW¼ NE¼				1		Yes	"	R														
3	Ada E. + Hearty Bernard L. Eckman	W. 4 RDS. of S½ of SW¼ of SW¼ NE¼				1		Yes	"	T														
4	Earl Cunningham + Lucille Bajula	S. 56 RDS. of W½ of SE¼ LYING E. of HY #371				15		No	"	R														
5	Ada E. + Hearty Bernard L. Eckman	E. 8 RDS. of W. 16 RDS. of SW¼ of SW¼ NE¼				2		No	"	T														
6	H. N. Everhart	[illegible] LYING W. of HY + LESS W. 16 RDS. of SW¼ of SW¼ NE¼				34		No	No	C														
7																								
8	Martin & Margaret Lehman	S. 8 RDS. of N. 24 RDS. LYING E. of HY #371 [illegible]				120		Yes	Yes	T														
9	Monroe + Irene Mills; Jerome M. Mills + Martin Hagen	S. 8 RDS. of N. 24 RDS. of W. 40 RDS. of [illegible]				2		Yes	"	R														
10	Martin & Margaret Lehman	S. 12 RDS. of N. 36 RDS. of W. 40 RDS. of [illegible]				3		Yes	"	R														
11	Lawrence Pettit & wife; Eckman + Eckman & Evenson + Hunter	N. 8 RDS. of W. 40 RDS. of [illegible] LESS N. 36 RDS.				2		No	Yes	T														
12	Earl Cunningham + Lucille Bajula	[illegible] of W. 40 RDS.				31		Yes	"	R														
13	Martin & Margaret Lehman	S. 8 RDS. of N. 16 RDS. of W. 40 RDS. of [illegible]				2		No	"	"														
14																								
15	Lawrence Pettit & wife; Eckman + Eckman & Evenson + Hunter	N. 8 RDS. of S½ of SE¼ LYING E. of HY #371						No	Yes	T														
16	Martin & Margaret Lehman	S. 8 RDS. of N. 16 RDS. of [illegible] LYING E. of HY #371																						
17																								
18	Emma C. Beecher	S½ of NE¼ of SE¼						No	No	C														
19																								
20																								
						120																		

Valuations by School Districts as Equalized by Department of Taxation

	Sold for Taxes	District No. 119 Rate ___ Mills Dollars	District No. 119 Rate ___ Mills Dollars	District No. 119 Rate ___ Mills Dollars	District No. ___ Rate ___ Mills Dollars	District No. ___ Rate ___ Mills Dollars	Tax Including State Homestead ___ Mills $ cts.	State Tax on Non-Homestead 21.1 Mills $ cts.	Special Taxes $ cts.	Special Taxes $ cts.	Total Taxes $ cts.
1			80				21.72	.72			22.14
2			4 91				24.70				24.70
3			4 3				8.21				8.21
4	SOLD FOR TAXES		6				1.36	.04			1.40
5			10				2.72	.10			2.82
6		1473					436.62	13.44			450.06
7											
8			4 7				1.90				1.90
9	SOLD FOR TAXES		4 146				39.62				39.62
10			4 226				74.92				74.92
11			13				3.52	.12			3.64
12	SOLD FOR TAXES		4 119				32.30				32.30
13			34				9.22	.32			9.54
14											
15			10				2.72	.10			2.82
16											
17											
18		1128					334.36	10.28			344.64
19											
20											
		3601	4 6483 / 153 / 794				215.52 / 770.98 / 486.60	25.12			1081.62

	Paid	When Paid (Month Day Year)	Number of Receipt	March Settlement 1962 $ cts.	June Settlement 1962 $ cts.	Penalty $ cts.	November Settlement 1962 $ cts.	Penalty $ cts.	Collections to First Monday in January 1963 $ cts.	Penalty $ cts.	Delinquent on First Monday in January 1963 $ cts.	Total Delinquent Tax and Penalty $ cts.	Remarks
1	PAID IN FULL	MAY 7 1962	11493		22.14								11006
2	PAID IN FULL	MAY 9 1962	1293		24.70								11003
3	PAID IN FULL	MAY 9 1962	1293		8.21								"
4											1.40		11275
5	PAID IN FULL	MAY 9 1962	1293		2.82								11008
6	2nd HALF PAID	MAY 7 1962	11494 / 11218		225.03		225.03						11293
7													
8											1.90	yr 209	
9	PAID IN FULL	SEP 7 4 1962	11736				39.62	1.18					10894
10	PAID IN FULL	MAR 23 1962	7640		74.92								10895
11	PAID IN FULL	MAY 31 1962	11415		3.64								11000
12											2.30		11
13	PAID IN FULL	MAR 26 1962	7640		9.54								10894
14													
15	PAID IN FULL	MAY 31 1962	11415		2.82								11064
16													10894
17													
18	2nd HALF PAID 1st HALF PAID	OCT 16 1962 MAY 3 1962	7667 11493		172.32		172.32						11244
19													
20													
					541.05		443.97				3.60		

Assessment Roll and Tax List of Real Property in the Town of Shingobee

Cass County, Minnesota, for Taxes for the Year 1961.

FORM 5C. MILLS-DAVIS CO. MINNEAPOLIS

* Indicate Type of Property: R-Residential, C-Commercial, I-Industrial, U-Utility, F-Farm, L-Lakeshore, T-Timber, M-Mineral

	In Whose Name Assessed	Description of Property: Subdivision	Sec. or Lot	Town or Block	Rng.	Number of Acres of Land (Acres 100ths)	No. School District	Indicate Residential Yes or No	Agricultural Res. Yes or No	Indicate Type of Property	True and Full Valuations: Land Exclusive of Structures and Improvements (Dollars)	Buildings and Other Structures (Dollars)	Machinery Permanently Attached to Real Estate (Dollars)	Total True and Full Value (Dollars)	Assessed Valuations: Rural: Homestead Up to $4,000 20% (Dollars)	Rural: Over $4,000 and Non-Homestead 33⅓% (Dollars)	All Other: Timber Land Class 3a 20% (Dollars)	All Other: Homestead Up to $4,000 25% (Dollars)	All Other: Over $4,000 and Non-Homestead 40% (Dollars)	All Other: Machinery Permanently Attached to Real Estate 33⅓% (Dollars)	All Other: Seasonal and Recreational Cabins 33⅓% (Dollars)	Total Assessed Value	Total Assessed Value as Equalized by the Board of Review (Dollars)	Final Equalized Value (Dollars)
1	U. S. of America	GOV'T LOT 1	13	141	31		119																	
2	U. S. of America	GOV'T LOT 2																						
3	State of Minnesota	GOV'T LOT 6																						
4	U. S. of America	GOV'T LOT 5																						
5	State of Minnesota	GOV'T LOT 4																						
6	State of Minnesota	GOV'T LOT 7																						
7	U. S. of America	GOV'T LOT 3																						
8	U. S. of America	SW¼ of NW¼																						
9	U. S. of America	SE¼ of NW¼																						
10	State of Minnesota	GOV'T LOT 8																						
11	U. S. of America	N½ of SW¼																						
12	U. S. of America	NW¼ of SW¼																						
13	U. S. of America	SW¼ of SE¼																						
14	Hugh D. Norton	SE¼ of SW¼ LESS R.R.				37		Yes	Yes	T														
15																								
16	U. S. of America	NE¼ of SE¼																						
17	U. S. of America	NW¼ of SE¼																						
18	Marvin Hamlin	SW¼ of SE¼				40		No	Yes	T														
19	U. S. of America	SE¼ of SE¼																						
20																								
						77																		

	Sold for Taxes	Valuations by School Districts as Equalized by Department of Taxation: District No. ___ Rate ___ Mills (Dollars)	District No. ___ Rate ___ Mills (Dollars)	District No. ___ Rate ___ Mills (Dollars)	District No. 119 Rate 31 Mills (Dollars)	District No. ___ Rate ___ Mills (Dollars)	District No. ___ Rate ___ Mills (Dollars)	Tax Including State Homestead ___ Mills ($ cts.)	State Tax on Non-Homestead 9.12 Mills ($ cts.)	Special Taxes ($ cts.)	Special Taxes ($ cts.)	Total Taxes ($ cts.)	Paid	When Paid: Month Day Year	Number of Receipt	March Settlement 1962 ($ cts.)	June Settlement 1962 ($ cts.)	Penalty ($ cts.)	November Settlement 1962 ($ cts.)	Penalty ($ cts.)	Collections in First Monday in January 1963 ($ cts.)	Penalty ($ cts.)	Delinquent on First Monday in January 1963 ($ cts.)	Total Delinquent Tax and Penalty ($ cts.)	Remarks
1																									
2																									
3																									
4																									
5																									
6																									
7																									
8																									
9																									
10																									
11																									
12																									
13																									
14					4 374			10694				10694		HALF PAID OCT 1 1962	21788										
														HALF PAID MAY 3 1962	13099		53 47		53 47					2 171	2 0496
15																									
16																									
17																									
18	SOLD FOR TAXES				54			1466	50			1516											15 16		18 320
19																									
20																									
					4 374 54 4 48			12160	50			12210					53 47		53 47				15 16		

Form 5C MILLER-DAVIDSON, MINNEAPOLIS

Assessment Roll and Tax List of Real Property in the Twp. of Shingobee

* Indicate Type of Property: R-Residential, C-Commercial, I-Industrial, U-Utility, F-Farm, L-Lakeshore, T-Timber, M-Mineral

	In Whose Name Assessed	Description of Property: Subdivision	Sec. or Lot	Town or Block	Rge.	Number of Acres of Land (Acres 100ths)	No. School District	Indicate Homestead Yes No	Indicate Agri. or Non-Agri. Herd Yes No	Indicate Type of Property	True and Full Valuations: Land Exclusive of Structures and Improvements (Dollars)	Buildings and Other Structures (Dollars)	Machinery Permanently Attached to Real Estate (Dollars)	Total True and Full Value (Dollars)	Assessed Valuations: Rural: Homestead Up to $4,000 20% (Dollars)	Rural: Over $4,000 and Non-Homestead 33⅓% (Dollars)	All Other: Timber Land Class 3a 20% (Dollars)	All Other: Homestead Up to $4,000 25% (Dollars)	All Other: Over $4,000 and Non-Homestead 40% (Dollars)	All Other: Machinery Permanently Attached to Real Estate 33⅓% (Dollars)	All Other: Seasonal and Recreational Cabins 33⅓% (Dollars)	Total Assessed Value (Dollars)	Total Assessed Value as Equalized by the Board of Review (Dollars)	Final Equalized Value (Dollars)
1	State of Minnesota	GOVT LOT 2	14	141	31		119																	
2	Atkins-Lake Bridge & Supply Co.	GOVT LOT 3				37.03		No	Yes	T														
3	U. S. of America	S½ of N½																						
4	U. S. of America	S½ of S½																						
5	U. S. of America	GOVT LOT 1																						
6	U. S. of America	N½ of N½ of NW¼																						
7	U. S. of America	SW¼ of NW¼																						
8	U. S. of America	SW¼ of NW¼																						
9	U. S. of America	SE¼ of NW¼																						
10	U. S. of America																							
11	U. S. of America	N½ of NW¼																						
12	U. S. of America	N½ of SW¼																						
13	U. S. of America	SW¼ of SW¼																						
14	U. S. of America	SE¼ of SW¼																						
15																								
16	U. S. of America	N½ of SE¼																						
17	U. S. of America	NW¼ of SE¼																						
18	U. S. of America	SW¼ of SE¼																						
19	U. S. of America	SE¼ of SE¼																						
20																								
						37.03																		

	Sold for Taxes	Valuations by School Districts as Equalized by Department of Taxation: District No. ___ Rate ___ Mills (Dollars)	District No. ___ Rate ___ Mills (Dollars)	District No. ___ Rate ___ Mills (Dollars)	District No. 119 Rate 41 Mills (Dollars)	District No. ___ Rate ___ Mills (Dollars)	District No. ___ Rate ___ Mills (Dollars)	Tax including State Homestead ___ Mills ($ cts.)	State Tax on Non-Homestead 9.12 Mills ($ cts.)	Special Taxes ($ cts.)	Special Taxes ($ cts.)	Total Taxes ($ cts.)	Paid	When Paid (Month Day Year)	Number of Receipt	March Settlement 1962 ($ cts.)	June Settlement 1962 ($ cts.)	Penalty ($ cts.)	November Settlement 1962 ($ cts.)	Penalty ($ cts.)	Collections to First Monday in January 1963 ($ cts.)	Penalty ($ cts.)	Delinquent on First Monday in January 1963 ($ cts.)	Total Delinquent Tax and Penalty ($ cts.)	Remarks
1																									
2	SOLD FOR TAXES				100			27.14	.92			28.06											28.06		Lands 1961-2
3																									
4																									
5																									
6																									
7																									
8																									
9																									
10																									
11																									
12																									
13																									
14																									
15																									
16																									
17																									
18																									
19																									
20																									
					100			27.14	.12			28.06											28.06		

Form 3C—MILLER-DOTSON CO., MINNEAPOLIS

Assessment Roll and Tax List of Real Property in the Town of Shingobee

* Indicate Type of Property: R-Residential, C-Commercial, I-Industrial, U-Utility, F-Farm, L-Lakeshore, T-Timber, M-Minerall

Cass County, Minnesota, for Taxes for the Year 1961.

	In Whose Name Assessed		Description of Property: Subdivision	Sec. or Lot	Town of Block	Rng.	Number of Acres of Land (Acres 100ths)	No. School District	Indicate Homestead Yes or No	Agricultural Revs Yes or No	Indicate Type of Property	True and Full Valuations: Land Exclusive of Structures and Improvements (Dollars)	Buildings and Other Structures (Dollars)	Machinery Permanently Attached to Real Estate (Dollars)	Total True and Full Value (Dollars)	Assessed Valuations: Rural: Homestead Up to $4,000 20% (Dollars)	Rural: Over $4,000 and Non-Homestead 33⅓% (Dollars)	All Other: Homestead Up to $4,000 25% (Dollars)	All Other: Over $4,000 and Non-Homestead 40% (Dollars)	All Other: Machinery Permanently Attached to Real Estate 33⅓% (Dollars)	All Other: Seasonal and Recreational Cabins 33⅓% (Dollars)	Total Assessed Value (Dollars)	Total Assessed Value as Equalized by the Board of Review (Dollars)	Final Equalized Value (Dollars)
	U.S. of America	1	NE¼ of NE¼	15	141	31		119																
	U.S. of America	2	NW¼ of NE¼																					
	U.S. of America	3	SW¼ of NE¼																					
	Axel A. & Edna M. Mattenson	4	SE¼ of NE¼ LESS 2 AC.				38		NO	YES	T													
	State of Minnesota	5	2 ACS. OF SE¼ OF NE¼																					
	U.S. of America	6	NE¼ of NW¼																					
	U.S. of America	7	NW¼ of NW¼																					
	U.S. of America	8	SW¼ of NW¼																					
	U.S. of America	9	SE¼ of NW¼																					
		10																						
	U.S. of America	11	NE¼ of SW¼																					
	U.S. of America	12	NW¼ of SW¼																					
	U.S. of America	13	SW¼ of SW¼																					
	U.S. of America	14	SE¼ of SW¼																					
		15																						
	U.S. of America	16	NE¼ of SE¼																					
	U.S. of America	17	NW¼ of SE¼																					
	U.S. of America	18	SW¼ of SE¼																					
	U.S. of America	19	SE¼ of SE¼																					
		20																						
							38																	

	Sold for Taxes	Validations by School Districts as Equalized by Department of Taxation: District No. / Rate ___ Mills (Dollars)	District No. / Rate ___ Mills (Dollars)	District No. / Rate ___ Mills (Dollars)	District No. 119 / Rate 2 Mills (Dollars)	District No. / Rate ___ Mills (Dollars)	District No. / Rate ___ Mills (Dollars)	Tax including State Homestead ___ Mills ($ cts.)	State Tax on Non-Homestead 9½ Mills ($ cts.)	Special Taxes ($ cts.)	Special Taxes ($ cts.)	Total Taxes ($ cts.)		Paid	When Paid: Month Day Year	Number of Receipt	March Settlement 1962 ($ cts.)	June Settlement 1962 ($ cts.)	Penalty ($ cts.)	November Settlement 1962 ($ cts.)	Penalty ($ cts.)	Collections to First Monday in January 1963 ($ cts.)	Penalty ($ cts.)	Delinquent on First Monday in January 1963 ($ cts.)	Total Delinquent Tax and Penalty ($ cts.)	Remarks
1													1														
2													2														
3													3														
4	SOLD FOR TAXES				51			1384	46			1430	4											1430			15274
5													5														
6													6														
7													7														
8													8														
9													9														
10													10														
11													11														
12													12														
13													13														
14													14														
15													15														
16													16														
17													17														
18													18														
19													19														
20													20														
					51			1384	46			1430												1430			

FORM M. MILLSLAGLE CO. MINNEAPOLIS

Assessment Roll and Tax List of Real Property in the Town of Shingobee

* Indicate Type of Property: R-Residential, C-Commercial, I-Industrial, U-Utility, F-Farm, L-Lakeshore, T-Timber, M-Mineral

Cass County, Minnesota, for Taxes for the Year 1961.

	In Whose Name Assessed	Description of Property: Subdivision	Sec. or Lot	Town or Block	Rng.	Number of Acres of Land (Acres 100ths)	No. School District	Indicate Homestead Yes or No	Agri. or Seas. Yes or No	Indicate Type of Property	True and Full Valuations: Land Exclusive of Structures and Improvements	Buildings and Other Structures	Machinery Permanently Attached to Real Estate	Total True and Full Value	Assessed Valuations: Rural: Homestead Up to $4,000 20%	Rural: Over $4,000 and Non-Homestead 33⅓%	All Others: Timber Land Class 5a 20%	All Others: Homestead Up to $4,000 25%	All Others: Over $4,000 and Non-Homestead 40%	All Others: Machinery Permanently Attached to Real Estate 33⅓%	All Others: Seasonal and Recreational Cabins 33⅓%	Total Assessed Value	Total Assessed Value as Equalized by the Board of Review	Final Equalized Value	Sold for Taxes	Valuations by School Districts as Equalized by Department of Taxation: District No. Rate Mills	District No. Rate Mills	District No. Rate Mills	District No. Rate Mills	District No. Rate Mills	District No. Rate Mills	Tax including State Homestead Mills	State Tax on Non-Homestead Mills	Special Taxes	Special Taxes	Total Taxes	Paid	When Paid Month Day Year	Number of Receipt	March Settlement 1962	June Settlement 1962	Penalty	November Settlement 1962	Penalty	Collections to First Monday in January 1963	Penalty	Delinquent on First Monday in January 1963	Total Delinquent Tax and Penalty	Remarks
						Acres 100ths					Dollars	Dollars	Dollars	Dollars	Dollars	Dollars	Dollars	Dollars	Dollars	Dollars	Dollars	Dollars	Dollars	Dollars		Dollars	Dollars	Dollars	Dollars	Dollars	Collects	$ cts.	$ cts.	$ cts.	$ cts.					$ cts.	$ cts.	$ cts.	$ cts.	$ cts.	$ cts.	$ cts.	$ cts.		
1	State of Minnesota	NE¼ of NE¼	16	141	31		119																																											
2	State of Minnesota	NW¼ of NE¼																																																
3	State of Minnesota	SW¼ of NE¼																																																
4	State of Minnesota	SE¼																																																
5																																																		
6	State of Minnesota	NE¼ of NW¼																																																
7	State of Minnesota	NW¼ of NW¼																																																
8	State of Minnesota	SW¼ of NW¼																																																
9	State of Minnesota	SE¼ of NW¼																																																
10																																																		
11	State of Minnesota	NE¼ of SW¼																																																
12	State of Minnesota	NW¼ of SW¼																																																
13	State of Minnesota	SW¼ of SW¼																																																
14	State of Minnesota	SE¼ of SW¼																																																
15																																																		
16	State of Minnesota	NE¼ of SE¼																																																
17	State of Minnesota	NW¼ of SE¼																																																
18	State of Minnesota	SW¼ of SE¼																																																
19	State of Minnesota	SE¼ of SE¼																																																
20																																																		

Form 5C. MILES-DAVIS CO., MINNEAPOLIS

Assessment Roll and Tax List of Real Property in the Town of Shingobee

* Indicate Type of Property: R-Residential, C-Commercial, I-Industrial, U-Utility, F-Farm, L-Lakeshore, T-Timber, M-Mineral

In Whose Name Assessed		Description of Property: Subdivision	Sec. or Lot	Town or Block	Rng	Number of Acres of Land (Acres 100ths)	No. School District	Indicate Homestead or No	Agri. or Seas. Irrig. or No	Indicate Type of Property	True and Full Valuations: Land Exclusive of Structures and Improvements (Dollars)	Buildings and Other Structures (Dollars)	Machinery Permanently Attached to Real Estate (Dollars)	Total True and Full Value (Dollars)	Assessed Valuations: Rural: Homestead Up to $4,000 20% (Dollars)	Rural: Over $4,000 and Non-Homestead 33⅓% (Dollars)	All Other: Timber Land Class 3a 20% (Dollars)	All Other: Homestead Up to $4,000 25% (Dollars)	All Other: Over $4,000 and Non-Homestead 40% (Dollars)	All Other: Machinery Permanently Attached to Real Estate 33⅓% (Dollars)	All Other: Seasonal and Recreational Cabins 33⅓% (Dollars)	Total Assessed Value (Dollars)	Total Assessed Value as Equalized by the Board of Review (Dollars)	Final Equalized Value (Dollars)
U.S. of America	1	GOV'T LOT 1	17	141	31		119																	
U.S. of America	2	GOV'T LOT 2																						
U.S. of America	3	E½ of NW¼ of NW¼																						
U.S. of America	4	SW¼ of NE¼																						
	5																							
U.S. of America	6	NW¼ of NW¼																						
U.S. of America	7	SW¼ of NW¼																						
U.S. of America	8	SW¼ of SW¼																						
U.S. of America	9	SE¼ of SW¼																						
	10																							
U.S. of America	11	NE¼ of SE¼																						
U.S. of America	12	NW¼ of SE¼																						
U.S. of America	13	SW¼ of SE¼																						
U.S. of America	14	SE¼ of SE¼																						
	15																							
U.S. of America	16	NE¼ of SW¼																						
U.S. of America	17	NW¼ of SW¼																						
State of Minnesota	18	SW¼ of SW¼																						
U.S. of America	19	SE¼ of SW¼																						
	20																							

Cass County, Minnesota, for Taxes for the Year 1961.

	Sold for Taxes	Valuations by School Districts as Equalized by Department of Taxation: District No. ___ Rate ___ Mills (Dollars)	District No. ___ Rate ___ Mills (Dollars)	District No. ___ Rate ___ Mills (Dollars)	District No. ___ Rate ___ Mills (Dollars)	District No. ___ Rate ___ Mills (Dollars)	District No. ___ Rate ___ Mills (Dollars)	Tax including State Homestead ___ Mills ($ cts.)	State Tax on Non-Homestead ___ Mills ($ cts.)	Special Taxes ($ cts.)	Special Taxes ($ cts.)	Total Taxes ($ cts.)		Paid	When Paid (Month Day Year)	Number of Receipt	March Settlement 1962 ($ cts.)	June Settlement 1962 ($ cts.)	Penalty ($ cts.)	November Settlement 1962 ($ cts.)	Penalty ($ cts.)	Collections to First Monday in January 1963 ($ cts.)	Penalty ($ cts.)	Delinquent on First Monday in January 1963 ($ cts.)	Total Delinquent Tax and Penalty ($ cts.)	Remarks
1													1													
2													2													
3													3													
4													4													
5													5													
6													6													
7													7													
8													8													
9													9													
10													10													
11													11													
12													12													
13													13													
14													14													
15													15													
16													16													
17													17													
18													18													
19													19													
20													20													

Form McLEAN-DAVIS CO., MINNEAPOLIS

Assessment Roll and Tax List of Real Property in the Town of Shingobee

* Indicate Type of Property: R-Residential, C-Commercial, I-Industrial, U-Utility, F-Farm, L-Lakeshore, T-Timber, M-Mineral

Cass County, Minnesota, for Taxes for the Year 1961.

	(In Whose Name Assessed)	Description of Property: Subdivision	Sec. or Lot	Town. or Block	Rng.	Number of Acres of Land (Acres 100ths)	No. School District	Indicate Homestead Yes or No	Agri. or Seas. Hrcs. Yes or No	Indicate Type Prop.	True and Full Valuations: Land Exclusive of Structures and Improvements (Dollars)	Buildings and Other Structures (Dollars)	Machinery Permanently Attached to Real Estate (Dollars)	Total True and Full Value (Dollars)	Assessed Valuations: Rural: Homestead Up to $4,000 20% (Dollars)	Rural: Over $4,000 and Non-Homestead 33⅓% (Dollars)	All Other: Timber Land Class 3c 20% (Dollars)	All Other: Homestead Up to $4,000 25% (Dollars)	All Other: Over $4,000 and Non-Homestead 40% (Dollars)	All Other: Machinery Permanently Attached to Real Estate 33⅓% (Dollars)	Seasonal and Recreational Cabins 33⅓% (Dollars)	Total Assessed Value	Total Assessed Value as Equalized by the Board of Review (Dollars)	Final Equalized Value (Dollars)
1	U. S. of America	N½ N½	18	141	31		119																	
2	U. S. of America	N½ N½ SE¼																						
3	U. S. of America	SW¼ N½																						
4	U. S. of America	SE¼ SE¼ NE¼																						
5																								
6	U. S. of America	NE¼ of NW¼																						
7	J. R. Leid	GOV'T LOT 1 - LESS RY.				40.52		No	Yes	T														
8	Andrew P. + Florence Peterson	GOV'T LOT 2				53.53		Yes	Yes	T														
9	U. S. of America	SE¼ of NW¼																						
10	U. S. of America	GOV'T LOT 3 - S. of HY #34																						
11	U. S. of America	SW¼ of SW¼																						
12	State of Minnesota	GOV'T LOT 3 - N. of HY. #34																						
13	U. S. of America	GOV'T LOT 4																						
14	U. S. of America	SE¼ of SW¼																						
15																								
16	U. S. of America	NE¼ of SE¼																						
17	U. S. of America	NW¼ of SE¼																						
18	U. S. of America	SW¼ of SE¼																						
19	U. S. of America	SE¼ of SE¼																						
20																								
						170.05																		

	Sold for Taxes	Valuations by School Districts as Equalized by Department of Taxation: District No. ___ Rate ___ Mills (Dollars)	District No. ___ Rate ___ Mills (Dollars)	District No. ___ Rate ___ Mills (Dollars)	District No. 119 Rate 21 Mills (Dollars)	District No. ___ Rate ___ Mills (Dollars)	District No. ___ Rate ___ Mills (Dollars)	Tax Including State Homestead Mills ($ cts.)	State Tax on Non-Homestead 9.12 Mills ($ cts.)	Special Taxes ($ cts.)	Special Taxes ($ cts.)	Total Taxes ($ cts.)	Paid	When Paid: Month Day Year	Number of Receipt	March Settlement 1962 ($ cts.)	June Settlement 1962 ($ cts.)	Penalty ($ cts.)	November Settlement 1962 ($ cts.)	Penalty ($ cts.)	Collections to First Monday in January 1963 ($ cts.)	Penalty ($ cts.)	Delinquent on First Monday in January 1963 ($ cts.)	Total Delinquent Tax and Penalty ($ cts.)	Remarks
1																									
2																									
3																									
4																									
5																									
6																									
7					78			21.18	70			21.88	PAID IN FULL MAY 3 1962		13072		21.88								
8					2.15			53.36				53.36	2nd HALF PAID NOV 27 1962		21723						28.18	2.33			110.24
													1st HALF PAID MAY 2 1962		13391		29.18								40.85
9																									
10																									
11																									
12																									
13																									
14																									
15																									
16																									
17																									
18																									
19																									
20																									
				2.15	78			79.54	70			80.24					50.36				28.18	2.33			151.09

Assessment Roll and Tax List of Real Property in the Town of Shingobee, Cass County, Minnesota, for Taxes for the Year 1961.

Form 5C—MILLER-DAVIS CO., MINNEAPOLIS

* Indicate Type of Property: R-Residential, C-Commercial, I-Industrial, U-Utility, F-Farm, L-Lakeshore, T-Timber, M-Mineral

	In Whose Name Assessed	Description of Property: Subdivision	Sec. or Lot	Town. or Block	Rng.	Number of Acres of Land (Acres 100ths)	No. School District	Indicate Homestead Yes or No	Agri. or Seas. Home Yes or No	Indicate Type of Property*	True and Full Valuations: Land Exclusive of Structures and Improvements (Dollars)	Buildings and Other Structures (Dollars)	Machinery Permanently Attached to Real Estate (Dollars)	Total True and Full Value (Dollars)	Assessed Valuations: Rural: Homestead Up to $4,000 20% (Dollars)	Rural: Over $4,000 and Non-Homestead 33⅓% (Dollars)	All Other: Timber Land Class 3a 20% (Dollars)	All Other: Homestead Up to $4,000 25% (Dollars)	All Other: Over $4,000 and Non-Homestead 40% (Dollars)	All Other: Machinery Permanently Attached to Real Estate 33⅓% (Dollars)	All Other: Seasonal and Recreational Cabins 33⅓% (Dollars)	Total Assessed Value	Total Assessed Value as Equalized by the Board of Review	Final Equalized Value (Dollars)
1	U. S. of America	N 2 rds of NE¼	19	143		119																		
2	U. S. of America	NW¼ of NE¼																						
3	U. S. of America	SW¼ of NE¼																						
4	State of Minnesota	SE¼ of NE¼																						
5																								
6	U. S. of America	NE¼ of NW¼																						
7	State of Minnesota	GOV'T LOT 1																						
8	U. S. of America	GOV'T LOT 2																						
9	U. S. of America	SE¼ of NW¼																						
10	Frank + Eva MacEwen	E 350' of SE¼ of NW¼ ~~LESS W.L.~~ N 4 rds. of HOWARD LAKE						Yes	NO	R														
11	U. S. of America	NE¼ of SW¼																						
12	Robert H + Vicarla A. Robinson	GOV'T LOT 3 Lies sold		54	48			Yes	NO	T														
13	" "	GOV'T LOT 4 lies sold		54				NO																
14	Frederick A + Harold H. Johnson	10 ACS. IN LAKE		7				Yes	NO	C														
15	" " "	SE¼ of SW¼ S. + W. of LAKE		7				NO	"	R														
16	State of Minnesota	SE¼ of SW¼ N. + E. of LAKE LESS E. 350'		16				NO	"	L														
17	U. S. of America	NE¼ of SE¼																						
18	State of Minnesota	NW¼ of SE¼																						
19	State of Minnesota	SW¼ of SE¼																						
20		SE¼ of SE¼																						
	John E. + Helen Peck	Parts of Lots 3 + 4				1.24	15																	

Cass County, Minnesota, for Taxes for the Year 1961.

	Sold for Taxes	Valuations by School Districts as Equalized by Department of Taxation: District No. 112 Rate 44 Mills	District No. 112 Rate 44 Mills	District No. 112 Rate 44 Mills	District No. 112 Rate 44 Mills	District No. Rate Mills	District No. Rate Mills	Tax Including State Homestead Mills	State Tax on Non-Homestead 9½ Mills	Special Taxes	Special Taxes	Total Taxes	Paid	When Paid	Number of Receipt	March Settlement 1962	June Settlement 1962	Penalty	November Settlement 1962	Penalty	Collections to First Monday in January 1963	Penalty	Delinquent on First Monday in January 1963	Total Delinquent Tax and Penalty	Remarks
		Dollars	Dollars	Dollars	Dollars	Dollars	Dollars	$ cts.	$ cts.	$ cts.	$ cts.	$ cts.		Month Day Year		$ cts.	$ cts.	$ cts.	$ cts.	$ cts.	$ cts.	$ cts.	$ cts.	$ cts.	
1																									
2																									
3																									
4																									
5																									
6																									
7																									
8																									
9																									
10		4 152						4506				4506													
11																									
12			4 50					1258				1358													
13		4 358							135																
14		297						19416	270		183.22	19686													
15		321						9516	292			9808													
16		142						4210	130			4340													
17																									
18																									
19																									
20		4 510	4 50	2 560				1358																	
		762		2 964				37648	672			39698													
		1290		1334				39006									134 04		25 36		13 58				

Assessment Roll and Tax List of Real Property in the Town of Shingobee

Cass County, Minnesota, for Taxes for the Year 1961.

* Indicate Type of Property: R-Residential, C-Commercial, I-Industrial, U-Utility, F-Farm, L-Lakeshore, T-Timber, M-Mineral

	In Whose Name Assessed	Description of Property: Subdivision	Sec. or Lot	Town. or Block	Rng.	Number of Acres of Land (Acres 100ths)	No. School District	Indicate Homestead Yes No	Agri. or Seas. Recr. Yes No	* Indicate Type of Property	True and Full Valuations: Land Exclusive of Structures and Improvements	Buildings and Other Structures	Machinery Permanently Attached to Real Estate	Total True and Full Value	Assessed Valuations: Rural: Homestead Up to $1,000 20%	Rural: Over $1,000 and Non-Homestead 33⅓%	All Other: Timber Land Class 3a 20%	All Other: Homestead Up to $4,000 25%	All Other: Over $4,000 and Non-Homestead 40%	All Other: Machinery Permanently Attached to Real Estate 33⅓%	Seasonal and Recreational Cabins 33⅓%	Total Assessed Value	Total Assessed Value as Equalized by the Board of Review	Final Equalized Value	Remarks
						Acres					Dollars	Dollars	Dollars	Dollars	Dollars	Dollars	Dollars	Dollars	Dollars	Dollars	Dollars	Dollars	Dollars	Dollars	
1	State of Minnesota	NE¼ of NE¼	20	141	31		119																		
2	U. S. of America	NW¼ of NW¼																							
3	U. S. of America	SW¼ of NE¼																							
4	State of Minnesota	E½ of NW¼																							
5																									
6	U. S. of America	W½ of NW¼																							
7	U. S. of America	NW¼ of SW¼																							
8	U. S. of America	SW¼ of SW¼																							
9	U. S. of America	SE¼ of NW¼																							
10																									
11	U. S. of America	SE¼ of SW¼																							
12	U. S. of America	NW¼ of SW¼																							
13	State of Minnesota	SW¼ of SW¼																							
14	U. S. of America	SE¼ of SW¼																							
15																									
16	State of Minnesota	NE¼ of SE¼																							
17	U. S. of America	NW¼ of SE¼																							
18	U. S. of America	SW¼ of SE¼																							
19	Marguerite Ruth McFadden	SE¼ of SE¼				40		NO	YES	T															
20																									
						40																			

	Sold for Taxes	Valuations by School Districts as Equalized by Department of Taxation: District No. ___ Rate ___ Mills	District No. ___ Rate ___ Mills	District No. ___ Rate ___ Mills	District No. 119 Rate 27 Mills	District No. ___ Rate ___ Mills	District No. ___ Rate ___ Mills	Tax including State Tax on Homestead 9.1 Mills	State Tax on Non-Homestead 18.2 Mills	Special Taxes	Special Taxes	Total Taxes	Paid	When Paid	Number of Receipt	March Settlement 1962	June Settlement 1962	Penalty	November Settlement 1962	Penalty	Collections to First Monday in January 1963	Penalty	Delinquent on First Monday in January 1963	Total Delinquent Tax and Penalty	Remarks
		Dollars	Dollars	Dollars	Dollars	Dollars	Dollars	$ cts.	$ cts.	$ cts.	$ cts.	$ cts.		Month Day Year		$ cts.	$ cts.	$ cts.	$ cts.	$ cts.	$ cts.	$ cts.	$ cts.	$ cts.	
1																									
2																									
3																									
4																									
5																									
6																									
7																									
8																									
9																									
10																									
11																									
12																									
13																									
14																									
15																									
16																									
17																									
18																									
19				80		21.72	72					22.44	PAID IN FULL	MAR 27 1962	5613		22.44								
20																									1094
				80		21.72	72					22.44					22.44								

Assessment Roll and Tax List of Real Property in the Town of Shingobee

Cass County, Minnesota, for Taxes for the Year 1961.

* Indicate Type of Property: R-Residential, C-Commercial, I-Industrial, U-Utility, F-Farm, L-Lakeshore, T-Timber, M-Mineral

	In Whose Name Assessed	Description of Property: Subdivision	Sec. or Lot	Twp. or Block	Rng.	Number of Acres of Land: Acres	Tenths	No. School District	Is all or a part of a Homestead? Yes or No	Agricultural Real Estate? Yes or No	Indicate Type of Property	True and Full Valuations: Land Exclusive of Structures and Improvements	Buildings and Other Structures	Machinery Permanently Attached to Real Estate	Total True and Full Value	Assessed Valuations: Rural: Homestead Up to $4,000 20%	Rural: Over $4,000 and Non-Homestead 33⅓%	All Other: Timber Land Class 3a 20%	All Other: Homestead Up to $4,000 25%	All Other: Over $4,000 and Non-Homestead 40%	All Other: Machinery Permanently Attached to Real Estate 33⅓%	All Other: Seasonal and Recreational Cabins 33⅓%	Total Assessed Value	Total Assessed Value as Equalized by the Board of Review	Final Equalized Value	Remarks
						Acres	Tenths					Dollars	Dollars	Dollars	Dollars	Dollars	Dollars	Dollars	Dollars	Dollars	Dollars	Dollars	Dollars	Dollars	Dollars	
1	Nels R. Olson	NE¼NE¼	26	144	31	40		119	No	Yes	T															
2	" "	NW¼NE¼				40			No	"	R															
3	" "	SW¼NE¼				40			No	"	T															
4	" "	SE¼NE¼				40			No	"	"															
5																										
6	Nels R. Olson	NE¼NW¼				40			No	Yes	T															
7	" "	NW¼NW¼				40			No	"	"															
8	" "	SW¼NW¼				40			No	"	"															
9	" "	SE¼NW¼				40			No	"	"															
10																										
11	U. S. of America	N½NW¼SW¼																								
	U. S. of America	N½NW¼SW¼																								
13	U. S. of America	SW¼NW¼SW¼																								
14	U. S. of America	SE¼NW¼SW¼																								
15																										
16	David Shafer	NE¼NE¼SE¼				40			Yes	Yes	F															
17	" "	NW¼NE¼SE¼				40			Yes	"	T															
18	" "	SW¼NE¼SE¼				40			Yes	"	"															
19	" "	SE¼NE¼SE¼				40			Yes	"	F															
20																										
						1480																				

	Sold for Taxes	Valuations by School Districts as Equalized by Department of Taxation: District No. ___ Rate ___ Mills	District No. ___ Rate ___ Mills	District No. ___ Rate ___ Mills	District No. 119 Rate 41 Mills	District No. ___ Rate ___ Mills	District No. ___ Rate ___ Mills	Tax Including State Homestead ___ Mills	State Tax on Non-Homestead 9.12 Mills	Special Taxes	Special Taxes	Total Taxes	Paid	When Paid: Month Day Year	Number of Receipt	March Settlement 1962	June Settlement 1962	Penalty	November Settlement 1962	Penalty	Collections to First Monday in January 1963	Penalty	Delinquent on First Monday in January 1963	Total Delinquent Tax and Penalty	Remarks
		Dollars	Dollars	Dollars	Dollars	Dollars	Dollars	$ cts.	$ cts.	$ cts.	$ cts.	$ cts.				$ cts.	$ cts.	$ cts.	$ cts.	$ cts.	$ cts.	$ cts.	$ cts.	$ cts.	
1	SOLD FOR TAXES			80				21 72	72			22 44												22 44	
2	SOLD FOR TAXES			152				41 26	138			42 64												42 64	
3	SOLD FOR TAXES			80				21 72	72			22 44												22 44	
4	SOLD FOR TAXES			80				21 72	72			22 44												22 44	
5																									
6	SOLD FOR TAXES			80				21 72	72			22 44												22 44	
7	SOLD FOR TAXES			80				21 72	72			22 44												22 44	
8	SOLD FOR TAXES			80				21 72	72			22 44												22 44	
9	SOLD FOR TAXES			80				21 72	72			22 44												22 44	
10																									
11																									
12																									
13																									
14																									
15																									
16				72				19 54				19 54		1/2 PAID OCT 2 1962											
17				29				7 88				7 88		1/2 PAID OCT 2 1962											
18				29				7 88				7 88		1/2 PAID MAY 1 1962	17072		7 88		-3 80					22 18	
19				150				40 72				40 72		1/2 PAID OCT 2 1962	17346										
20														1/2 PAID MAY 1 1962											
				280																					
				992				269 32	6 42			275 74					38 01		38 01				199 92		

Assessment Roll and Tax List of Real Property in the Town of Shingobee, Cass County, Minnesota, for Taxes for the Year 1961.

* Indicate Type of Property: R-Residential, C-Commercial, I-Industrial, U-Utility, F-Farm, L-Lakeshore, T-Timber, M-Mineral

	In Whose Name Assessed	Description of Property: Subdivision	Sec. or Lot	Town or Block	Rng.	Number of Acres of Land: Acres	100ths	No. School District	Indicate Homestead Yes or No	Agri. or Resc. Resc. Yes or No	Indicate Type of Property	True and Full Valuations: Land Exclusive of Structures and Improvements	Buildings and Other Structures	Machinery Permanently Attached to Real Estate	Total True and Full Value	Assessed Valuations: Rural: Homestead Up to $4,000 20%	Rural: Over $4,000 and Non-Homestead 33⅓%	All Other: Timber Land Class 3a 20%	All Other: Homestead Up to $4,000 25%	All Other: Over $4,000 and Non-Homestead 40%	All Other: Machinery Permanently Attached to Real Estate 33⅓%	Seasonal and Recreational Cabins 33⅓%	Total Assessed Value	Total Assessed Value as Equalized by the Board of Review	Final Equalized Value
						Acres	100ths					Dollars	Dollars	Dollars	Dollars	Dollars	Dollars	Dollars	Dollars	Dollars	Dollars	Dollars	Dollars	Dollars	Dollars
1	U. S. of America	N E ¼ of N E ¼	22	141	31			119																	
2	U. S. of America	N W ¼ of S W ¼																							
3	U. S. of America	S W ¼ of S W ¼																							
4	U. S. of America	S E ¼ of S E ¼																							
5																									
6	U. S. of America	N E ¼ of N W ¼																							
7	U. S. of America	N W ¼ of N W ¼																							
8	U. S. of America	S W ¼ of N W ¼																							
9	U. S. of America	GOVT LOT 3																							
10																									
11	U. S. of America	GOVT LOT 2																							
12	U. S. of America	GOVT LOT 4																							
13	State of Minnesota	GOVT LOT 5																							
14	Hazel Hatch	GOVT LOT 1				24	25		NO	YES	T														
15																									
16	U. S. of America	N E ¼ of S E ¼																							
17	U. S. of America	N W ¼ of S E ¼																							
18	U. S. of America	S W ¼ of S E ¼																							
19	U. S. of America	S E ¼ of S E ¼																							
20																									
						24	25																		

	Sold for Taxes	Valuations by School Districts as Equalized by Department of Taxation: District No. ___ Rate ___ Mills	District No. ___ Rate ___ Mills	District No. ___ Rate ___ Mills	District No. 119 Rate 37 Mills	District No. ___ Rate ___ Mills	District No. ___ Rate ___ Mills	Tax Including State Homestead ___ Mills	State Tax on Non-Homestead 9.12 Mills	Special Taxes	Special Taxes	Total Taxes		Paid	When Paid	Number of Receipt	March Settlement 1961	June Settlement 1962	Penalty	November Settlement 1962	Penalty	Collections to First Monday in January 1963	Penalty	Delinquent on First Monday in January 1963	Total Delinquent Tax and Penalty	Remarks
		Dollars	Dollars	Dollars	Dollars	Dollars	Dollars	$ cts.	$ cts.	$ cts.	$ cts.	$ cts.			Month Day Year		$ cts.	$ cts.	$ cts.	$ cts.	$ cts.	$ cts.	$ cts.	$ cts.	$ cts.	
1													1													
2													2													
3													3													
4													4													
5													5													
6													6													
7													7													
8													8													
9													9													
10													10													
11													11													
12													12													
13													13													
14				80				21 72	74			22 46	14	PAID IN FULL	MAY 1 1962	9744		22 46								10945
15													15													
16													16													
17													17													
18													18													
19													19													
20													20													
				80				21 72	74			22 46						22 46								

Assessment Roll and Tax List of Real Property in the Town of Shingobee — Cass County, Minnesota, for Taxes for the Year 1961.

Form No. [illegible] CO., MINNEAPOLIS

* Indicate Type of Property: R-Residential, C-Commercial, I-Industrial, U-Utility, F-Farm, L-Lakeshore, T-Timber, M-Mineral

	In Whose Name Assessed	Description of Property: Subdivision	Sec. or Lot	Town or Block	Rng.	Number of Acres of Land (Acres . 100ths)	No. School District	Indicate Homestead Yes or No	Agricultural Homestead Yes or No	Indicate Type of Property	True and Full Valuations: Land Exclusive of Structures Improvements	Buildings and Other Structures	Machinery Permanently Attached to Real Estate	Total True and Full Value	Assessed Valuations: Rural: Homestead Up to $4,000 20%	Rural: Over $4,000 and Non-Homestead 33⅓%	All Other: Timber Land Class 2a 20%	All Other: Homestead Up to $4,000 25%	All Other: Over $4,000 and Non-Homestead 40%	All Other: Machinery Permanently Attached to Real Estate 33⅓%	All Other: Seasonal and Recreational Cabins 33⅓%	Total Assessed Value	Total Assessed Value as Equalized by the Board of Review	Final Equalized Value
						Acres					Dollars	Dollars	Dollars	Dollars	Dollars	Dollars	Dollars	Dollars	Dollars	Dollars	Dollars	Dollars	Dollars	Dollars
1	U. S. of America	N ½ of N ½ of N ½	23	141	31		119																	
2	U. S. of America	N ½ of S ½ of N ½																						
3	U. S. of America	S ½ of N ½ of N ½																						
4	U. S. of America	S ½ of S ½ of E ½																						
5																								
6	U. S. of America	N E ¼ of N W ¼																						
7	U. S. of America	N W ¼ of N E ¼																						
8	U. S. of America	S W ¼ of N W ¼																						
9	U. S. of America	N E ¼ of N W ¼																						
10																								
11	Mattie Krueger	N E ¼ of S W ¼				40		Yes	Yes	F														
12	" "	N W ¼ of S W ¼				40		Yes	"	"														
13	" "	S W ¼ of S W ¼				40		Yes	"	T														
14	" "	S E ¼ of S W ¼				40		Yes	"	F				(Also included Lot 1 A)								H 112		
15																								
16	U. S. of America	N E ¼ of S E ¼																						
17	U. S. of America	N W ¼ of S E ¼																						
18	Anne Marie Johnson Carlin & Lindstrom	S W ¼ of S E ¼				40		NO	Yes	T														
19	" " " " "	GOV'T LOT 1				24.20		NO	"	R														
20																								
						224.20																		

	Sold for Taxes	Validations by School Districts as Equalized by Department of Taxation: District No. / Rate / Mills	District No. / Rate / Mills	District No. / Rate / Mills	District No. / Rate / Mills	District No. / Rate / Mills	District No. / Rate / Mills	Tax Including State Homestead	State Tax on Non-Homestead	Special Taxes	Special Taxes	Total Taxes	Paid	When Paid	Number of Receipt	March Settlement 1962	June Settlement 1962	Penalty	November Settlement 1962	Penalty	Collections to First Monday in January 1963	Penalty	Delinquent on First Monday in January 1963	Total Delinquent Tax and Penalty	Remarks
		Dollars	Dollars	Dollars	Dollars	Dollars	Dollars	$ cts.	$ cts.	$ cts.	$ cts.	$ cts.		Month Day Year		$ cts.	$ cts.	$ cts.	$ cts.	$ cts.	$ cts.	$ cts.	$ cts.	$ cts.	
1																									
2																									
3																									
4																									
5																									
6																									
7																									
8																									
9																									
10																									
11			H 34					22.80				22.80													
12			H 102					27.68				27.68	Paid	OCT 16 1962											
13			H 45					13.02				13.02	Paid	MAY 20 1962											
14			H 112					30.40				30.40	Paid	MAY 23 1962	1763		7.50		-91 40					32.17 8	
15													Paid	OCT 16 1962	13857										
16													Paid	MAY 25 1962											
17													Paid	OCT 16 1962											
18			90					24.42	.82			25.24	HALF PAID	MAY 7 1962	15549										
19			236					66.06	2.16			66.22	2nd Half Paid	OCT 19 1962	17760		45.73		-45 73					22.80	22.96
20													HALF PAID	MAY 7 1962											
			340																						
			326					182.38	2.98			185.36					48.23		137.13						
			672																						

Form No. [illegible] CO. MINNEAPOLIS

Assessment Roll and Tax List of Real Property in the Town of Shingobee, Cass County, Minnesota, for Taxes for the Year 1961.

* Indicate Type of Property: R-Residential, C-Commercial, I-Industrial, U-Utility, F-Farm, L-Lakeshore, T-Timber, M-Mineral

	Name in whose name assessed	Description of property: Subdivision	Sec. or Lot	Town or Block	Rng.	Number of Acres of Land (Acres 100ths)	No. School District	Indicate Homestead Yes or No	Agri. or Open Space Yes or No	Indicate Type of Property	True and Full Valuations: Land Exclusive of Structures and Improvements (Dollars)	Buildings and Other Structures (Dollars)	Machinery Permanently Attached to Real Estate (Dollars)	Total True and Full Value (Dollars)	Assessed Valuations: Rural: Homestead Up to $4,000 20% (Dollars)	Rural: Over $4,000 and Non-Homestead 33⅓% (Dollars)	All Others: Timber Land Class 3a 20% (Dollars)	All Others: Homestead Up to $4,000 25% (Dollars)	All Others: Over $4,000 and Non-Homestead 40% (Dollars)	All Others: Machinery Permanently Attached to Real Estate 33⅓% (Dollars)	All Others: Seasonal and Recreational Cabins 33⅓% (Dollars)	Total Assessed Value (Dollars)	Total Assessed Value as Equalized by the Board of Review (Dollars)	Final Equalized Value (Dollars)
1	U. S. of America	NE¼ of NE¼	24	141	31		119																	
2	U. S. of America	N½ of NW¼ of NE¼																						
3	U. S. of America	W½ of NE¼																						
4	U. S. of America	SE¼ of NW¼																						
5	Hugh D. + Ruth Norton	NE¼ of NW¼ W. of R.R.				175.0		Yes	Yes	T														
6	U. S. of America	NW¼ of NW¼ E. of R.R.																						
7	Hugh D. + Ruth Norton	NW¼ of NW¼				40		Yes	Yes	T														
8	" "	SW¼ of NW¼				40		Yes	"	"														
	Hugh D. Norton	GOVT LOT 2 (part) W. of R.R.				22.64		Yes	"	7														
10	Walter E. Ryan	GOVT LOT 2 E. of R.R.				6.06		No	"	7														
11		NE¼ of SW¼																						
12	Hugh D. Norton	GOVT LOT 1 LESS SOLD				37		Yes	Yes	T														
13		SW¼ of SW¼																						
14		SE¼ of SW¼																						
15	George + Hazel Morgan	PART OF GOVT LOT 1						No	Yes	T														
16	U. S. of America	NE¼ of SE¼																						
17	U. S. of America	GOVT LOT 3																						
18	U. S. of America	GOVT LOT 4 - LESS R.R.																						
19	U. S. of America	SE¼ of SE¼																						
20																								
						112.26																		

	Sold for Taxes	Valuations by School Districts as Equalized by Department of Taxation: District No. / Rate Mills	District No. / Rate Mills	District No. / Rate Mills	District No. 119 / Rate 3.4 Mills	District No. / Rate Mills	District No. / Rate Mills	Tax including State Homestead	State Tax on Non-Homestead 9.2 Mills	Special Taxes	Special Taxes	Total Taxes	Date	When Paid: Month Day Year	Number of Receipt	March Settlement 1962	June Settlement 1962	Penalty	November Settlement 1962	Penalty	Collections to First Monday in January 1963	Penalty	Delinquent on First Monday in January 1963	Total Delinquent Tax and Penalty	Remarks
		Dollars	Dollars	Dollars	Dollars	Dollars	Dollars	$ cts.	$ cts.	$ cts.	$ cts.	$ cts.				$ cts.	$ cts.	$ cts.	$ cts.	$ cts.	$ cts.	$ cts.	$ cts.	$ cts.	
1																									
2																									
3																									
4																									
5				4	23			6.24				6.24		HALF PAID OCT 31 1962 / HALF PAID MAY 31 1962	21788 / 13079		3.12		-3.12				3.12	10.98
6																									
7				4	57			15.48				15.48		HALF PAID OCT 31 1962 / HALF PAID MAY 31 1962			7.74		-7.74						
8				4	28			7.60				7.60		HALF PAID OCT 31 1962 / HALF PAID MAY 31 1962	21788 / 13079		3.80		-3.80				3.80	22.19	10.98
9				4	23			6.24				6.24		HALF PAID OCT 31 1962 / HALF PAID MAY 31 1962			3.12		-3.12						10.98
10					70			2.72	10			2.82		PAID IN FULL MAY 31 1962	13079		2.82								10.98
11																									
12				4	8			2.18				2.18		HALF PAID OCT 31 1962 / HALF PAID MAY 31 1962	21788 / 13079		1.09		-1.09					22.18	10.88
13																									
14																									
15					20			5.42	18			5.60		PAID IN FULL MAY 31 1962	13026		5.60								19.54
16																									
17																									
18																									
19																									
20																									
				4	139 / 80 / 169			45.88	28			46.16					27.99		18.89						

Form 1C—McLEAN-DAVIS CO., MINNEAPOLIS

Assessment Roll and Tax List of Real Property in the Town of Shingobee, Cass County, Minnesota, for Taxes for the Year 1961.

* Indicate Type of Property: R-Residential, C-Commercial, I-Industrial, U-Utility, F-Farm, L-Lakeshore, T-Timber, M-Mineral

	IN WHOSE NAME ASSESSED		DESCRIPTION OF PROPERTY: SUBDIVISION	Sec. or Lot	Town. or Blk.	Rng.	Number of Acres of Land (Acres .100)	No. School District	Indicate Resid. Yes or No	Agt. or Over. Yes or No	Indicate Type of Prop.	TRUE AND FULL VALUATIONS: LAND Exclusive of Structures and Improvements (Dollars)	BUILDINGS and Other Structures (Dollars)	MACHINERY Permanently Attached to Real Estate (Dollars)	TOTAL True and Full Value (Dollars)	ASSESSED VALUATIONS: RURAL: Homestead Up to $4,000 20% (Dollars)	RURAL: Over $4,000 and Non-Homestead 33⅓% (Dollars)	ALL OTHER: Timber Land Class 3a 20% (Dollars)	ALL OTHER: Homestead Up to $4,000 25% (Dollars)	ALL OTHER: Over $4,000 and Non-Homestead 40% (Dollars)	ALL OTHER: MACHINERY Permanently Attached to Real Estate 33⅓% (Dollars)	ALL OTHER: Seasonal and Recreational Cabins 33⅓% (Dollars)	TOTAL ASSESSED VALUE (Dollars)	Total Assessed Value as Equalized by the Board of Review (Dollars)	FINAL EQUALIZED VALUE (Dollars)
	U.S. of America	1	NE¼ of NE¼ LESS ROW. Rec. 25 Feb 51.					119																	
	U.S. of America	2	NW¼ of NW¼																						
	U.S. of America	3	SW¼ of NW¼																						
	U.S. of America	4	SE¼ of NW¼																						
	Marion H. & Miriam E. Ring	5	PART OF W½ OF GOVT LOT 4						No	Yes	R														
	Rudolph Muller, Stat	6	GOVT LOT 4				16.40		No	"	T														
	Edith M. & H. A. Jensen	7	PART OF GOVT LOT #4				.46		Yes	No	R														
	Spencer & Alvina Kuhs	8	IN NW¼ S. 40 RDS OF E. 1/2 OF SW¼ & GOVT LOT 4 LESS 100'x LESS 60' AND LESS 2 PIECES IN SE¼ OF GOVT LOT 4 LESS 2 PIECES				9.85		Yes	"	"														
	Spencer Rice Post #154 American Legion Walker	9	GOVT LOT 2				47.11		No	"	L														
	Spencer & Alvina Kuhs	10	S. 40 RDS OF N½ OF SW¼				21.61		Yes	Yes	T														
	Myron & Florence Kleinsman	11	W½ OF NE¼ OF SW¼ LESS ROW. GOVT LOT 3 & PLAT OF "CRESCENT"				20.26		Yes	No	C														
	Agnes Forsman	12	BEGINNING S. 40 RDS & LESS 8 RDS & LESS SOLD				6		Yes	"	R														
	Frank H. Hirschfeld and Ingrid Hirschfeld and Frank H. Hirschfeld and Ingrid Hirschfeld	13	E. 40 AC. OF GOVT LOT 3				5		No	Yes	R														
	Myron & Florence Kleinsman	14	W½ OF GOVT LOT 4 LESS SOLD				5.75		Yes	No	C														
	Harold & Sylvia Shaw	15	ON & ABOVE ON E. SIDE OF "CRESCENT" BEACH				.33		No	"	L														
	U.S. of America	16	NE¼ OF SE¼ LESS R.Y.																						
	Spencer & Alvina Kuhs	17	NW¼ OF SE¼						Yes	Yes	T														
	" " "	18	SW¼ OF SE¼ LESS RY - LESS A PIECE				38.33		Yes	"	"														
	" " "	19	SE¼ OF SE¼ LESS RY. NT. W.				35.75		Yes	"	"														
	Hilding E. Christofferson (CONT ON NEXT PAGE)		bounded on N. by SRH, bounded on S lake, bounded on W. line 50' E. of boundary of Lot 26, Blk 1, Crescent Beach, on E. side by E. line of Lot 3 Sec 26-141-31 less Shively tract.				.44		No	"	R														
							204.09																		

SOLD FOR TAXES	VALUATIONS BY SCHOOL DISTRICTS AS EQUALIZED BY DEPARTMENT OF TAXATION: District No. 119 Rate 34.12 Mills (Dollars)	District No. 117 Rate 34.12 Mills (Dollars)	District No. 114 Rate 34.12 Mills (Dollars)	District No. ___ Rate ___ Mills (Dollars)	District No. ___ Rate ___ Mills (Dollars)	Tax including State Homestead 9.12 Mills ($ cts.)	State Tax on Non-Homestead 9.12 Mills ($ cts.)	SPECIAL TAXES ($ cts.)	SPECIAL TAXES ($ cts.)	TOTAL TAXES ($ cts.)	PAID	WHEN PAID (Month Day Year)	Number of Receipt	March Settlement 1962 ($ cts.)	June Settlement 1962 ($ cts.)	Penalty ($ cts.)	November Settlement 1962 ($ cts.)	Penalty ($ cts.)	Collections to First Monday in January 1963 ($ cts.)	Penalty ($ cts.)	Delinquent on First Monday in January 1963 ($ cts.)	Total Delinquent Tax and Penalty ($ cts.)	REMARKS
											1												
											2												
											3												
											4												
			72			1454	66			2020	5 PAID IN FULL	APR 4 1962	7841		2020								10895
SOLD FOR TAXES			107			2964	98			3062	6 PAID IN FULL	MAY 11 1962	8388						30.62				18257
	N 423					12538				12538	7				12538								11125
	N 136					4032				4032	8 PAID IN FULL	APR 1 1962	7944		40.32								11126
	48					1422	44			1466	9 PAID IN FULL	MAY 3 1962	8244		14.66								11289
		N 42				1140				1140	10 PAID IN FULL	APR 1 1962	7944		11.40								11126
	N 10					296				296	11 2nd HALF PAID	DEC 7 1962	10570										12281
											11 1st HALF PAID	MAY 7 1962	8212		1.48		-1.48						12279
	N 13					3350				3350	12 PAID IN FULL	APR 2 1962	8064		33.50								10736
			274			7436	250			7686	13 PAID IN FULL	MAY 2 1962	12363		76.86								11281
	N 145										14 2nd HALF PAID	AUG 2 1962	10570										11104
	63					7648	58			7706	14 1st HALF PAID	MAY 7 1962	8212		38.53		-39.53						
	48					1422	44			1466	15 PAID IN FULL	MAY 1 1962	8432		14.66								
											16												
		N 21				570				570	17 PAID IN FULL	APR 30 1962			570								11126
		N 27				732				732	18 PAID IN FULL	APR 1 1962	7944		7.32								"
		N 23				624				624	19 PAID IN FULL	APR 1 1962			6.24								"
		254				6894	232			7126	20 2nd HALF PAID	OCT 26 1962	17954										
	4 887	4 113 = 990				22254					20 1st HALF PAID	MAY 28 1962	13523		35.63		-35.63						32254 = 13992
	1656	2257 = 1656				30708	278			53754													
	1906	8 22 = 1656				52462									481.98		98.61		30.62				

Assessment Roll and Tax List of Real Property in the Town of Shingobee

Form 3C WILLIAMS & CO. MINNEAPOLIS

* Indicate Type of Property: R-Residential, C-Commercial, I-Industrial, U-Utility, F-Farm, L-Lakeshore, T-Timber, M-Mineral

| Name in Whose Name Assessed | | Description of Property: Subdivision | Sec. or Lot | Town or Block | Rng. | Number of Acres of Land (Acres) | Number of Acres of Land (100ths) | No. School District | Indicate Homestead Yes or No | Agricultural Homestead Yes or No | Indicate Type of Property | True and Full Valuations: Land Exclusive of Structures and Improvements | Buildings and Other Structures | Machinery Permanently Attached to Real Estate | Total True and Full Value | Assessed Valuations: Rural: Homestead Up to $4,000 20% | Rural: Over $4,000 and Non-Homestead 33⅓% | All Other: Timber Land Class 3a 20% | All Other: Homestead Up to $4,000 25% | All Other: Over $4,000 and Non-Homestead 40% | All Other: Machinery Permanently Attached to Real Estate 33⅓% | All Other: Seasonal and Recreational Cabins 33⅓% | Total Assessed Value | Total Assessed Value as Equalized by the Board of Review | Final Equalized Value | Sold for Taxes | District No. / Rate | District No. / Rate | District No. / Rate | District No. / Rate | District No. / Rate | District No. / Rate | Tax Including State Homestead | State Tax on Non-Homestead 4.2 Mills | Special Taxes | Special Taxes | Total Taxes | Paid | When Paid (Month Day Year) | Number of Receipt | March Settlement 1962 | July Settlement 1962 | Penalty | November Settlement 1962 | Penalty | Collections to First Monday in January 1963 | Penalty | Delinquent on First Monday in January 1963 | Penalty | Total Delinquent Tax and Penalty | Remarks |
|---|---|---

Form 5C. MINNESOTA CO. PROPERTY

Assessment Roll and Tax List of Real Property in the Pine of Shingobee

* Indicate Type of Property: R-Residential, C-Commercial, I-Industrial, U-Utility, F-Farm, L-Lakeshore, T-Timber, M-Mineral

	Description of Property: In Whose Name Assessed	Subdivision	Sec. or Lot	Twn. or Block	Rng.	Number of Acres of Land: Acres	100ths	No. School District	Indicate Homestead Yes or No	Agt. or Nonres. Yes or No	Indicate Type of Property	True and Full Valuations: Land Exclusive of Structures and Improvements	Buildings and Other Structures	Machinery Permanently Attached to Real Estate	Total True and Full Value	Assessed Valuations: Rural: Homestead Up to $4,000 20%	Rural: Over $4,000 and Non-Homestead 33⅓%	All Other: Timber Land Class 3a 20%	All Other: Homestead Up to $4,000 25%	All Other: Over $4,000 and Non-Homestead 40%	All Other: Machinery Permanently Attached to Real Estate 33⅓%	All Other: Seasonal and Recreational Cabins 33⅓%	Total Assessed Value	Total Assessed Value as Equalized by the Board of Review	Final Equalized Value
						Acres	100ths					Dollars	Dollars	Dollars	Dollars	Dollars	Dollars	Dollars	Dollars	Dollars	Dollars	Dollars	Dollars	Dollars	Dollars
1			25	141	31			119																	
2																									
3																									
4	Gurney W. + Beulah M. Brown																								
5	O. R. + Grace L. Peck	PART OF GOVT LOT 3 LYING N. OF LOTS 13 + 14 - BLK 1 - "CRESCENT BEACH"																					132		
6																									
7																									
8																									
9																									
10	Marion A. + Miriam E. Perry	PART OF E. 40 RODS OF GOVT LOT 4																					10		
11																									
12	Richard E. + Ruth E. Wiehle	Part of W½ of Gov. Lot 4																							
13																									
14																									
15																									
16																									
17																									
18																									
19																									
20																									

	Sold for Taxes	Valuations by School Districts as Equalized by Department of Taxation: District No. ___ Rate ___ Mills	District No. ___ Rate ___ Mills	District No. ___ Rate ___ Mills	District No. 11 Rate 2 Mills	District No. ___ Rate ___ Mills	District No. ___ Rate ___ Mills	Tax Including State Homestead Mills	State Tax on Non-Homestead 9.12 Mills	Special Taxes	Special Taxes	Total Taxes	Paid	When Paid: Month Day Year	Number of Receipt	March Settlement 1962	June Settlement 1962	Penalty	November Settlement 1962	Penalty	Collection to First Monday in January 1963	Penalty	Delinquent on First Monday in January 1963	Total Delinquent Tax and Penalty	Remarks
		Dollars	Dollars	Dollars	Dollars	Dollars	Dollars	$ cts.	$ cts.	$ cts.	$ cts.	$ cts.				$ cts.	$ cts.	$ cts.	$ cts.	$ cts.	$ cts.	$ cts.	$ cts.	$ cts.	
1																									
2																									
3																									
4																									
5				132				3582	120			3702	PAID IN FULL	MAY 2 0 1962	15610		3702								11283
6																									
7																									
8																									
9																									
10				10				272	10			282	PAID IN FULL	APR 2 3 1962	7602		282								173 52
11																									
12																									
13																									
14																									
15																									
16																									
17																									
18																									
19																									
20				142				3854	130			3984					98 00								

Assessment Roll and Tax List of Real Property in the Town of Shingobee

Form 1C. Mpls-Minneapolis Co., Minneapolis

* Indicate Type of Property: R-Residential, C-Commercial, I-Industrial, U-Utility, F-Farm, L-Lakeshore, T-Timber, M-Mineral

	In Whose Name Assessed		Subdivision	Sec. or Lot	Town or Block	Rng.	Number of Acres of Land (Acres 100ths)	No. School District	Indicate Homestead Yes or No	Agri. or Nonagri. Yes or No	Indicate Type of Property	True and Full Valuations: Land Exclusive of Structures and Improvements	Buildings and Other Structures	Machinery Permanently Attached to Real Estate	Total True and Full Value	Assessed Valuations: Rural: Homestead Up to $4,000 20%	Rural: Over $4,000 and Non-Homestead 33⅓%	All Other: Timber Land Class 5a 20%	All Other: Homestead Up to $4,000 25%	All Other: Over $4,000 and Non-Homestead 40%	All Other: Machinery Permanently Attached to Real Estate 33⅓%	All Other: Seasonal and Recreational Cabins 33⅓%	Total Assessed Value	Total Assessed Value as Equalized by the Board of Review	Final Equalized Value
							Acres					Dollars	Dollars	Dollars	Dollars	Dollars	Dollars	Dollars	Dollars	Dollars	Dollars	Dollars	Dollars	Dollars	Dollars
1	Elizabeth D. + Hubert H. Lee	1	NE¼ of NE¼ GOVT LOT 1	26	141	31	53.25	119	No	No	T														
2		2	NW¼ of NE¼																						
3		3	SW¼ of NE¼ GOVT LOT 2																						
4	Elizabeth D. + Hubert H. Lee	4	SE¼ of NE¼				54.77		No	Yes	T														
5		5																							
6	Louis Krueger	6	NE¼ of NW¼				39		No	Yes	T														
7		7	NW¼ of NW¼				39.75		No	"	"														
8	State of Minnesota	8	SW¼ of NW¼																						
9	State of Minnesota	9	SE¼ of NW¼																						
10	Edmund C. + Mathilda Shames	10	13 ACS. OF GOVT LOT 3 - LESS BURNS TRACT				18		Yes	Yes	T														
11	U. S. of America	11	NE¼ of SW¼																						
12	U. S. of America	12	NW¼ of SW¼																						
13	U. S. of America	13	GOVT LOT 6																						
14	U. S. of America	14	GOVT LOT 5																						
15	Olaf + Bertha Hanson	15	W. 150' OF E. 420' OF GOVT LOT 3 BETWEEN "FOOTAGE LAKE" + HY. 371 - LESS R.O.W.				1.50		Yes	No	R														
16	Alma Kuho	16	E. 170' OF GOVT LOT 3 - N OF HY. 371				1.25		No	Yes	T														
17	U. S. of America	17	NW¼ of SE¼																						
18	Clarence Jr. + Judi T. Ellingsetter	18	SW¼ of SE¼ GOVT LOT 4 (LESS 350' PLATTED - PARK COURT)				45.96		No	No	L														
19		19	SE¼ of SE¼																						
20	Roy C. + Edna E. Cole	20	E. 150' OF W. 200' OF E. 420' OF EAST HALF OF VIEW BETWEEN OLD HY. 371 + FOOTAGE LAKE (CONT NEXT PAGE)				6		No	Yes	R														
							151.48																		

	Sold for Taxes	Valuations by School Districts as Equalized by Department of Taxation: District No. ___ Rate ___ Mills	District No. ___ Rate ___ Mills	District No. ___ Rate ___ Mills	District No. ___ Rate ___ Mills	District No. ___ Rate ___ Mills	Tax Including State Homestead ___ Mills	State Tax on Non-Homestead 9.12 Mills	Special Taxes	Special Taxes	Total Taxes	Paid	When Paid	Number of Receipt	March Settlement 1962	June Settlement 1962	Penalty	November Settlement 1962	Penalty	Collections to First Monday in January 1963	Penalty	Delinquent on First Monday in January 1963	Penalty	Total Delinquent Tax and Penalty	Remarks
		Dollars	Dollars	Dollars	Dollars	Dollars	$ cts.	$ cts.	$ cts.	$ cts.	$ cts.		Month Day Year		$ cts.	$ cts.	$ cts.	$ cts.	$ cts.	$ cts.	$ cts.	$ cts.	$ cts.	$ cts.	
1		126					37.34	1.14			38.48	2nd Half Paid 1st HALF PAID	OCT 3 0 1962 MAY 28 1962	15551 12247		18.24		-19.24							
2																									
3																									
4				135			36.64	7.24			37.88	2nd Half Paid 1st HALF PAID	OCT 1 1 1962 MAY 28 1962	15550 12347		18.94		-18.94							
5																									
6				104			28.22	.67 .74			29.16	Balance Paid 1st Paid	OCT 1 6 1962 MAY 28 1962	17631											
7				104			28.22	.74			29.16	Balance Paid 1st Paid	OCT 1 6 1962 MAY 28 1962	13457		2.50		-55.52							
8																									
9																									
10			4.21				5.70				5.70	PAID IN FULL JAN 2, 1962		3	5.70										1.14
11																									
12																									
13																									
14																									
15		4.231					68.48				68.48	2nd Half Paid 1st HALF PAID	OCT 3 0 1962 MAY 3 1 1962	20554 12414		34.24		-34.24							222.32	1.237
16				10			27.22	.10			28.22	PAID IN FULL APR 1 7 1962		7944		28.22									1.12.26
17																									
18		60					17.78	.54			18.32	PAID IN FULL APR 2 3 1962		7957		18.32									1.12
19																									
20				223			60.52	2.04			62.56	2nd Half Paid 1st HALF PAID	OCT 2 1 1962 MAY 3 1 1962	20423 12098		31.28		-31.28							10.984
		4.231		4.21 = 4.42			162.02																		
		186		5.56 = 7.42			123.60	6.14																	
		417		5.97 = 10.14			285.62				292.56				5.70	127.34		159.52							

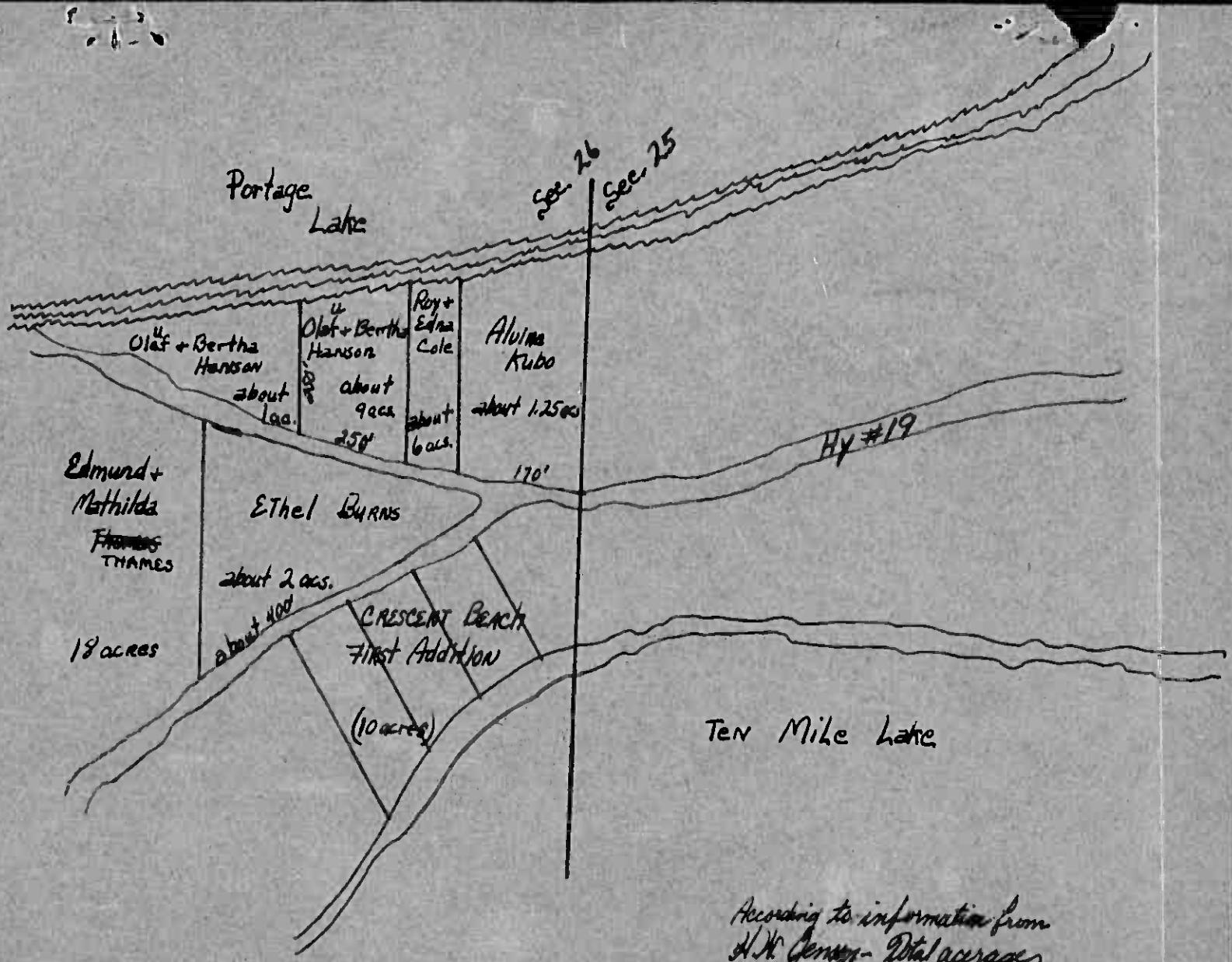

According to information from H. N. Jensen - Total acreage of Lot 3 - Sec. 26 is 33.75 acs.
1H-31

Assessment Roll and Tax List of Real Property in the Town of Shingobee, Cass County, Minnesota, for Taxes for the Year 1961.

Form 50 - MILLER-DAVIS CO., MINNEAPOLIS

* Indicate Type of Property: R-Residential, C-Commercial, I-Industrial, U-Utility, F-Farm, L-Lakeshore, T-Timber, M-Mineral

	In Whose Name Assessed	Description of Property: Subdivision	Sec. or Lot	Town. or Block	Rng.	Number of Acres of Land: Acres	Number of Acres of Land: 100ths	No. School District	Indicate Homestead Yes No	Agri. or Seas. Rev. Yes No	* Indicate Type of Property	True and Full Valuations: Land Exclusive of Structures and Improvements	Buildings and Other Structures	Machinery Permanently Attached to Real Estate	Total True and Full Value	Assessed Valuations: Rural: Homestead Up to $4,000 20%	Rural: Over $4,000 and Non-Homestead 33⅓%	All Other: Timber Land Class 3a 20%	All Other: Homestead Up to $4,000 25%	All Other: Over $4,000 and Non-Homestead 40%	All Other: Machinery Permanently Attached to Real Estate 33⅓%	All Other: Seasonal and Recreational Cabins 33⅓%	Total Assessed Value	Total Assessed Value as Equalized by the Board of Review	Final Equalized Value	Remarks
												Dollars	Dollars	Dollars	Dollars	Dollars	Dollars	Dollars	Dollars	Dollars	Dollars	Dollars	Dollars	Dollars	Dollars	
1	Ethel & Burns	APPROX. E 400' OF THAT PART OF GOVT LOT 2 LYING BETWEEN CENTER OF BEACH 1ST ROW & 14	26	141	31	2		119	Yes	No	R															
2																										
3																										
4																										
5	Chas & Bertha Hanson	ALL THAT PART OF GOVT LOT 3 LYING W. OF HWY #13 & W. OF BUCKMAN TRACT				4			No	No	L															
6																										
7																										
8																										
9																										
10																										
11																										
12																										
13																										
14																										
15																										
16																										
17																										
18																										
19																										
20																										

	Valuations by School Districts as Equalized by Department of Taxation: District No. 11 Rate 41 Mills	Tax Including State Homestead	State Tax on Non-Homestead 9.1 Mills	Special Taxes	Special Taxes	Total Taxes	Paid	When Paid: Month Day Year	Number of Receipt	March Settlement 1962	June Settlement 1962	Penalty	November Settlement 1962	Penalty	Collections to First Monday in January 1963	Penalty	Delinquent on First Monday in January 1963	Total Delinquent Tax and Penalty	Remarks
	Dollars	$ cts.	$ cts.	$ cts.	$ cts.	$ cts.				$ cts.	$ cts.	$ cts.	$ cts.	$ cts.	$ cts.	$ cts.	$ cts.	$ cts.	
1	4167	49.50				49.50	PAID IN FULL	MAY 1 1962	3120		49.50								14473.
2																			
3																			
4																			
5	33	9.78	.50			10.08	2nd Half Paid / HALF PAID	OCT 30 1962 / MAY 31 1962	20867 / 12016		5.04		5.04					22.32	12277
6																			
7																			
8																			
9																			
10																			
11																			
12																			
13																			
14																			
15																			
16																			
17																			
18																			
19																			
20																			
	4167	5928	50			5958					54.54		54.54						
	33																		
	200																		

Assessment Roll and Tax List of Real Property in the Bena of Shingobee

Cass County, Minnesota, for Taxes for the Year 1961.

* Indicate Type of Property: R-Residential, C-Commercial, I-Industrial, U-Utility, F-Farm, L-Lakeshore, T-Timber, M-Mineral

	(In Whose Name Assessed)	Description of Property: Subdivision	Sec. or Lot	Twp. or Block	Rng.	Number of Acres of Land: Acres	10 Acres	No. School District	Indicate Homestead Yes or No	Agri. or Seas. Recr. Yes or No	* Indicate Type of Prop.	True and Full Valuations: Land Exclusive of Structures and Improvements	Buildings and Other Structures	Machinery Permanently Attached to Real Estate	Total True and Full Value	Assessed Valuations: Rural: Homestead Up to $4,000 20%	Rural: Over $4,000 and Non-Homestead 33⅓%	All Other: Timber Land Class 3a 20%	All Other: Homestead Up to $4,000 25%	All Other: Over $4,000 and Non-Homestead 40%	All Other: Machinery Permanently Attached to Real Estate 33⅓%	All Other: Seasonal and Recreational Cabins 33⅓%	Total Assessed Value	Total Assessed Value as Equalized by the Board of Review	Final Equalized Value
												Dollars	Dollars	Dollars	Dollars	Dollars	Dollars	Dollars	Dollars	Dollars	Dollars	Dollars	Dollars	Dollars	Dollars
1	U. S. of America	W½ of N.E¼	27	141	34			119																	
2	U. S. of America	N½ of N.E¼																							
3	U. S. of America	S.W¼ of N.E¼																							
4	U. S. of America	S½ of N.E¼																							
5																									
6	U. S. of America	GOV'T LOT 4																							
7	U. S. of America	GOV'T LOT 2																							
8	Jane R. Burke	S.W¼ of N.W¼ LESS PART W. OF H.S.				40			No	Yes	R														
9	U. S. of America	E½ of N.W¼																							
10	Lloyd Norman	PART OF S.W¼ of N.W¼ LYING W. OF H.Y.							No	Yes	T														
11	U. S. of America	N.E¼ of S.W¼																							
12	Ernest A. & Elva Laura Collins	N.W¼ of S.W¼				40			Yes	Yes	R														
13	U. S. of America	E½ of N.W¼ of S.W¼																							
14	U. S. of America	S.E¼ of S.W¼																							
15																									
16	U. S. of America	N.E¼ of S.E¼																							
17	George Ewen	E½ of N.W¼ of S.E¼				40			No	Yes	T														
18	" "	S.W¼ of N.E¼				40			No	"	"														
19	" "	S.E¼ of S.E¼				40			No	"	"														
20																									
						208																			

	Sold for Taxes	Valuations by School Districts as Equalized by Department of Taxation: District No. ___ Rate ___ Mills	District No. ___ Rate ___ Mills	District No. ___ Rate ___ Mills	District No. 119 Rate 41 Mills	District No. ___ Rate ___ Mills	District No. ___ Rate ___ Mills	Tax Including State Homestead	State Tax on Non-Homestead 4½ Mills	Special Taxes	Special Taxes	Total Taxes	Paid	When Paid: Month Day Year	Number of Receipt	March Settlement 1962	June Settlement 1962	Penalty	November Settlement 1962	Penalty	Collections to First Monday in January 1963	Penalty	Delinquent on First Monday in January 1963	Total Delinquent Tax and Penalty	Remarks
		Dollars	Dollars	Dollars	Dollars	Dollars	Dollars	$ cts.	$ cts.	$ cts.	$ cts.	$ cts.		Month Day Year		$ cts.	$ cts.	$ cts.	$ cts.	$ cts.	$ cts.	$ cts.	$ cts.	$ cts.	
1																									
2																									
3																									
4																									
5																									
6																									
7																									
8	SOLD FOR TAXES			172		4668	156					4824										4824	5306	4825
9																									
10	SOLD FOR TAXES			25		678	22					700	PAID IN FULL	MAY 28 1962	12391		700								18252
11																									
12	SOLD FOR TAXES			74		2008						2008										2008	2209	Sold to Bena Lake Improvement Dist.	Estimated 1962 $2250
13																									
14																									
15																									
16																									
17				67		1818	62					1880	2nd HALF PAID	JUL 1 1962											
													1st HALF PAID	MAY 7 1962											
18				67		1818	62					1880	2nd HALF PAID	JUL 1 1962	16335		940		-940						10222
													1st HALF PAID	MAY 7 1962	9762										
19				67		1818	62					1880	2nd HALF PAID	JUL 1 1962			940		-940						"
													1st HALF PAID	JUN 7 1962											
20																									
				474		12808	364					13172					2580		2820			11192			

Assessment Roll and Tax List of Real Property in the Town of Shingobee, Cass County, Minnesota, for Taxes for the Year 1961.

FORM 3C. HALL-DAVIS CO., MINNEAPOLIS.

* Indicate Type of Property: R-Residential, C-Commercial, I-Industrial, U-Utility, F-Farm, L-Lakeshore, T-Timber, M-Mineral

	In Whose Name Assessed	Description of Property: Subdivision	Sec. or Lot	Town or Block	Rng.	Number of Acres of Land (Area 100ths)	No. School District	Indicate Homestead Yes or No	Agr. or Nonagr. Yes or No	Indicate Type Property	True and Full Valuations: Land Exclusive of Structures and Improvements	Buildings and Other Structures	Machinery Permanently Attached to Real Estate	Total True and Full Value	Assessed Valuations: Rural: Homestead Up to $4,000 20%	Rural: Over $4,000 and Non-Homestead 33⅓%	All Other: Timber Land Class 3a 20%	All Other: Homestead Up to $4,000 25%	All Other: Over $4,000 and Non-Homestead 40%	All Other: Machinery Permanently Attached to Real Estate 33⅓%	All Other: Seasonal and Recreational Cabins 33⅓%	Total Assessed Value	Total Assessed Value as Equalized by the Board of Review	Final Equalized Value
						Dollars					Dollars	Dollars	Dollars	Dollars	Dollars	Dollars	Dollars	Dollars	Dollars	Dollars	Dollars	Dollars	Dollars	Dollars
1	Ervin Heffner	GOVT LOT 1	28	141	Exp	24.75	119	Yes	No	R														
2	U.S. of America	GOVT LOT 2																						
3	U.S. of America	GOVT LOT 11																						
4		SE¼ of NE¼																						
5																								
6	State of Minnesota	GOVT LOT 3																						
7	State of Minnesota	GOVT LOT 4																						
8	U.S. of America	GOVT LOT 5																						
9		SE¼ of NW¼																						
10																								
11		NE¼ of NW¼																						
12	U.S. of America	GOVT LOT 6																						
13	U.S. of America	GOVT LOT 7																						
14	State of Minnesota	GOVT LOT 8																						
15																								
16	U.S. of America	NE¼ of SE¼ GOVT LOT 10																						
17		NW¼ of SE¼																						
18	Earl & Rubie Bagenstose Bagenstose	GOVT LOT 9				28.5		No	Yes	T														
19	" " "	SE¼ of SW¼				40		No	"	"														
20						93.25																		

	Sold for Taxes	Valuations by School Districts as Equalized by Department of Taxation: District No. ___ Rate ___ Mills	District No. 119 Rate 2.1 Mills	District No. 56 Rate 2.1 Mills	District No. 119 Rate 2.1 Mills	District No. ___ Rate ___ Mills	District No. ___ Rate ___ Mills	Tax including State Homestead	State Tax on Non-Homestead 9.1 Mills	Special Taxes	Special Taxes	Total Taxes	Paid	When Paid: Month Day Year	Number of Receipt	March Settlement 1962	June Settlement 1962	Penalty	November Settlement 1962	Penalty	Collections to First Monday in January 1963	Penalty	Delinquent on First Monday in January 1963	Total Delinquent Tax and Penalty	Remarks
		Dollars	Dollars	Dollars	Dollars	Dollars	Dollars	$ cts.	$ cts.	$ cts.	$ cts.	$ cts.				$ cts.	$ cts.	$ cts.	$ cts.	$ cts.	$ cts.	$ cts.	$ cts.	$ cts.	
1		4 86						25 50				25 50													
2													PAID IN FULL	MAY 1 1962	8347		25 50								1276
3																									
4																									
5																									
6																									
7																									
8																									
9																									
10																									
11																									
12																									
13																									
14																									
15																									
16																									
17																									
18			54					14 66	50			15 16	PAID IN FULL	MAY 1 1962			15 16								1016
19			53					14 38	48			14 86	PAID IN FULL	MAY 1 1962	4684		14 86								"
20		4 86		07	86																				
					10	a-119		23 04	96			55 52					55 52								
					193	na		22 60																	
								44 60																	

Form 5C—Miles Office, Minneapolis

Assessment Roll and Tax List of Real Property in the Bow of Shingobee, Cass County, Minnesota, for Taxes for the Year 1961.

* Indicate Type of Property: R-Residential, C-Commercial, I-Industrial, U-Utility, F-Farm, L-Lakeshore, T-Timber, M-Mineral

		DESCRIPTION OF PROPERTY							TRUE AND FULL VALUATIONS				ASSESSED VALUATIONS									
													RURAL		ALL OTHER							
IN WHOSE NAME ASSESSED		SUBDIVISION	Sec. or Lot	Town. Block	Rng.	Number of Acres of Land (Acres 100ths)	No. School District	Indicate Homestead Yes or No	Agri. or Seas. Hom. Yes or No	Indicate Type of Property	LAND Exclusive of Structures and Improvements	BUILDINGS and Other Structures	MACHINERY Permanently Attached to Real Estate	TOTAL True and Full Value	Homestead Up to $6,000 20%	Over $6,000 and Non-Homestead 33⅓%	Timber Land Class 3a 20%	Homestead Up to $4,000 25%	Over $4,000 And Non-Homestead 40%	MACHINERY Permanently Attached to Real Estate 33⅓%	Seasonal and Recreational Cabins 33⅓%	TOTAL ASSESSED VALUE	Total Assessed Value as Equalized by the Board of Review	FINAL EQUALIZED VALUE
											Dollars	Dollars	Dollars	Dollars	Dollars	Dollars	Dollars	Dollars	Dollars	Dollars	Dollars	Dollars	Dollars	Dollars
U.S. of America	1	N½ of N½	29	141	31	119																		
U.S. of America	2	NW¼ of NW¼																						
U.S. of America	3	SW¼ of NW¼																						
U.S. of America	4	SE¼ of NW¼																						
	5																							
U.S. of America	6	NE¼ of NW¼																						
U.S. of America	7	N½ of SW¼																						
State of Minnesota	8	SW¼ of NW¼																						
State of Minnesota	9	SE¼ of NW¼																						
	10																							
State of Minnesota	11	NE¼ of SW¼																						
U.S. of America	12	NW¼ of SW¼																						
State of Minnesota	13	SW¼ of SW¼																						
State of Minnesota	14	SE¼ of SW¼																						
	15																							
U.S. of America	16	NE¼ of SE¼																						
U.S. of America	17	NW¼ of SE¼																						
State of Minnesota	18	SW¼ of SE¼																						
U.S. of America	19	SE¼ of SE¼																						
	20																							

	SOLD FOR TAXES	VALUATIONS BY SCHOOL DISTRICTS AS EQUALIZED BY DEPARTMENT OF TAXATION						Tax including State Homestead	State Tax on Non-Homestead	SPECIAL TAXES	SPECIAL TAXES	TOTAL TAXES	PAID	WHEN PAID			Number of Receipt	March Settlement 1962	June Settlement 1962		November Settlement 1962		Collections to First Monday in January 1963		Delinquent on First Monday in January 1963		Total Delinquent Tax and Penalty	REMARKS
		District No. ___ Rate ___ Mills	District No. ___ Rate ___ Mills	District No. ___ Rate ___ Mills	District No. ___ Rate ___ Mills	District No. ___ Rate ___ Mills	District No. ___ Rate ___ Mills	Mills	Mills	$ cts.	$ cts.	$ cts.		Month	Day	Year		$ cts.	$ cts.	$ cts.	$ cts.	$ cts.	$ cts.	$ cts.	$ cts.	$ cts.	$ cts.	
		Dollars	Dollars	Dollars	Dollars	Dollars	Dollars																					
1																												
2																												
3																												
4																												
5																												
6																												
7																												
8																												
9																												
10																												
11																												
12																												
13																												
14																												
15																												
16																												
17																												
18																												
19																												
20																												

Assessment Roll and Tax List of Real Property in the Town of Shingobee, Cass County, Minnesota, for Taxes for the Year 1961.

Form 51 — MILLER-DAVIS CO., MINNEAPOLIS

* Indicate Type of Property: R-Residential, C-Commercial, I-Industrial, U-Utility, F-Farm, L-Lakeshore, T-Timber, M-Mineral

	In Whose Name Assessed	Description of Property: Subdivision	Sec. or Lot	Town or Block	Rng.	Number of Acres of Land (Acres 1000ths)	No. School District	Individual Homestead Every Year or No	Agricultural or Seasonal Every Year or No	* Indicate Type of Property	True and Full Valuations: Land Exclusive of Structures and Improvements (Dollars)	Buildings and Other Structures (Dollars)	Machinery Permanently Attached to Real Estate (Dollars)	Total True and Full Value (Dollars)	Assessed Valuations: Rural: Homestead Up to $4,000 20% (Dollars)	Rural: Over $4,000 and Non-Homestead 33⅓% (Dollars)	All Other: Timber Land Class 3a 20% (Dollars)	All Other: Homestead Up to $4,000 25% (Dollars)	All Other: Over $4,000 and Non-Homestead 40% (Dollars)	All Other: Machinery Permanently Attached to Real Estate 33⅓% (Dollars)	Seasonal and Recreational Cabins 33⅓% (Dollars)	Total Assessed Value (Dollars)	Total Assessed Value as Equalized by the Board of Review (Dollars)	Final Equalized Value (Dollars)
1	U. S. of America	NE¼ OF SE¼	30	141	31		119																	
2	Lewis Fruehmann & L. Lethang	LESS 4.8 ACS. NW¼ OF SE¼ PLATTED				21.28		NO	NO	T														
3	Herbert L. & Helen M. Miller	LESS PART E. SW¼ OF SE¼ OF HOWARD LAKE				11.02		NO	YES	R														
4	Elmer & Helen Michelson	LESS S. 200' OF E. 330' OF SE¼ OF SE¼ OF SE¼				22.00		NO YES	NO	C														
5	Fritz L. & Mae L. Brandwell	S. 200' OF SE¼ OF SE¼				9.00		NO	YES	R														
6	N. R. Heiss	NE¼ OF NW¼ LESS .39 ACS.				14.90		YES	NO	R														
7	Mike Poncelet, Jr.	GOVT LOT 1						YES	YES	F														
8	" " "	GOVT LOT 2						YES	"	"														
9	" " "	SE¼ OF SW¼				40		YES	"	"														
10	Henry Hartman	PART OF NW¼ OF SW¼				3.9		NO	"	R														
11	Mike Poncelet, Jr.	NE¼ OF SW¼				32.41		YES	"	F														
12	U. S. of America	GOVT LOT 3																						
13	U. S. of America	GOVT LOT 4																						
14	U. S. of America	SE¼ OF SW¼																						
15	George Grabroff	N. 190' OF W. 60 RD. LYING & BEING E. OF HOWARD LAKE				2.50		NO	NO	L														
16	John H. Haugen & Wife Mary	NE¼ OF SE¼ LESS 5.0 AC.				31.70		YES	"	R														
17	" " " "	LESS PART W. NW¼ OF SE¼ OF HOWARD LAKE				1.0		NO	"	T														
18	Ralph H. Geck	LESS PART E. OF SW¼ OF NE¼ HOWARD LAKE				7.30		NO	"	L														
19	George Grabroff	SE¼ OF SE¼				34.31		NO	YES	R														
20	Ralph H. Geck	PART OF NW¼ OF SW¼ LYING & BEING W. OF HOWARD LAKE				1.0		NO	NO	T														
		(CONT ON NEXT PAGE)				239.81																		

Valuations by School Districts as Equalized by Department of Taxation

	Sold for Taxes	District No. ___ Rate ___ Mills (Dollars)	District No. 119 Rate 24.5 Mills (Dollars)	District No. ___ Rate ___ Mills (Dollars)	District No. 119 Rate 24.5 Mills (Dollars)	District No. ___ Rate ___ Mills (Dollars)	District No. ___ Rate ___ Mills (Dollars)	Tax Including State Homestead ___ Mills ($ cts.)	State Tax on Non-Homestead 9.1 Mills ($ cts.)	Special Taxes ($ cts.)	Special Taxes ($ cts.)	Total Taxes ($ cts.)	Paid	When Paid (Month Day Year)	Number of Receipt	March Settlement 1962 ($ cts.)	June Settlement 1962 ($ cts.)	Penalty ($ cts.)	November Settlement 1962 ($ cts.)	Penalty ($ cts.)	Collections to First Monday in January 1963 ($ cts.)	Penalty ($ cts.)	Delinquent on First Monday in January 1963 ($ cts.)	Total Delinquent Tax and Penalty ($ cts.)	Remarks
1																									
2			36					10.68	.32			11.00	2	PAID IN FULL MAY 2 1962	8145		11.00								
3					3.69			100.16	3.36			103.52	3	PAID IN FULL OCT 3 1962	19177				-103.52						per. 3.62
4			4 15											2nd Half Paid OCT 3 1962	20553				-56.77						10781
5			221					112.46	2.02			114.48	4	1st HALF PAID MAY 1 5 1962	2023		56.74								
6					.79			48.58	1.64			50.22	5	PAID IN FULL MAR 1 3 1962	15521		50.22								22223 1271
7	SOLD FOR TAXES	4 146						43.28				43.28	6	PAID IN FULL MAY 4 1962	9714		43.28								10778
8				4 125				33.92				33.92	7	2nd HALF PAID AUG 9 1962	15370		16.96		-16.96						18277
9				4 91				24.70				24.70	8	1st Half Paid MAY 7 1962	15225		12.35		-12.35						16779
10	SOLD FOR TAXES			4 440				119.42				119.42	9	2nd HALF PAID AUG 9 1962											"
11				284				77.08	2.60			79.68	10	1st Half Paid MAY 7 1962			57.71		-57.71						"
12				4 26				7.06				7.06	11	1st HALF PAID JUL 3 4 1962	16361				-39.84	1.59					10779
13														2nd HALF PAID OCT 2 9 1962	18357				-39.84						
14														2nd HALF PAID AUG 9 1962	15370										
15			20					8.90	.21			9.18	12	1st Half Paid MAR 7 1962	8525		3.53		-3.53						10779
16			4 390					115.60				115.60	13												
17			50					14.82	.46			15.28	14												
18			44					13.04	.40			13.44	15	2nd Half Paid OCT 3 1962	20278		4.59		-4.59						22150 10897
19					169			45.86	1.54			47.40	16	1st HALF PAID MAY 3 1962	18160										10.00 10.00
20			44					12.04	.40			13.44	17	2nd HALF PAID OCT 2 1962	17447										22225
		4 397		4 682	1878			456.78					18	1st HALF PAID MAY 3 1962	102285		65.44		-65.44						
		1397		1682	1878			320.82	1.02			8 20.62	19	2nd Half Paid OCT 3 1962	13100		13.44								13.44
		1116		1682	1878			787.60					20	1st HALF PAID MAY 3 1962	13789				-28.70						32150 10897
															13120		28.70								18214
														Paid in full MAY 3 1962	13110		13.44								
																	374.40		4.20						

Tax Lists: Assessor's Report, Supplemental Assessor's Report, Shingobee Township, Walker Village, Backus Village, Pine River Village, Longville Village, Outlying Tax Lists, Tax-Sale-Forfeited Land

FORM 54—MILLER DAVIS CO., MINNEAPOLIS

Assessment Roll and Tax List of Real Property in the Town of Shingobee

* Indicate Type of Property: R-Residential, C-Commercial, I-Industrial, U-Utility, F-Farm, L-Lakeshore, T-Timber, M-Mineral

Cass County, Minnesota, for Taxes for the Year 1961.

	In Whose Name Assessed	Description of Property: Subdivision	Sec. or Lot	Town or Block	Reg.	Number of Acres of Land: Acres	Number of Acres of Land: 100ths	No. School District	Individuals Living Thereon Yes or No	Agricultural Resr. Yes or No	Individual Type of Property	True and Full Valuations: Land Exclusive of Structures and Improvements (Dollars)	Buildings and Other Structures (Dollars)	Machinery Permanently Attached to Real Estate (Dollars)	Total True and Full Value (Dollars)	Assessed Valuations: Rural: Homestead Up to $4,000 20% (Dollars)	Rural: Over $4,000 and Non-Homestead 33⅓% (Dollars)	All Other: Timber Land Class 3a 20% (Dollars)	All Other: Homestead Up to $4,000 25% (Dollars)	All Other: Over $4,000 and Non-Homestead 40% (Dollars)	All Other: Machinery Permanently Attached to Real Estate 33⅓% (Dollars)	All Other: Seasonal and Recreational Cabins 33⅓% (Dollars)	Total Assessed Value	Total Assessed Value as Equalized by the Board of Review (Dollars)	Final Equalized Value (Dollars)
1	Everett A. & Cora L. Billadeau	N 45' of S 350' of E ½ of NE ¼ of NE ¼	30	HA	31	6		119	No	No	R														
2	Louis & Minnie Kipfleth	THAT PART OF S ½ OF NE ¼ LYING E. OF HOWARD LAKE				5			No	Yes	L														
3																									
4																									
5	Claude A. & Violet A. Kelly	S 200' of W ½ of SE ¼ of NW ¼ LYING E. OF HOWARD LAKE							No	No	L														
6																									
7																									
8																									
9																									
10	Howard A. & Florence Helenbrickt	S 85' of N 130' of S 350' of SE ¼ of NW ¼							Yes	No	R														
11																									
12																									
13																									
14																									
15	Lieutenant Mary Frances Hedges	Part of NE ¼ of NE ¼																							
16																									
17																									
18																									
19																									
20																									

	Sold for Taxes	Valuations by School Districts as Equalized by Department of Taxation: District No. 119 Rate 25 Mills (Dollars)	District No. 111 Rate 25 Mills (Dollars)	District No. 117 Rate 25 Mills (Dollars)	District No. 117 Rate 25 Mills (Dollars)	District No. ___ Rate ___ Mills (Dollars)	District No. ___ Rate ___ Mills (Dollars)	Tax Including State Homestead ___ Mills ($ cts.)	State Tax on Non-Homestead 4½ Mills ($ cts.)	Special Taxes ($ cts.)	Special Taxes ($ cts.)	Total Taxes ($ cts.)	Paid	When Paid (Month Day Year)	Number of Receipt	March Settlement 1962 ($ cts.)	June Settlement 1962 ($ cts.)	Penalty ($ cts.)	November Settlement 1962 ($ cts.)	Penalty ($ cts.)	Collections to First Monday in January 1963 ($ cts.)	Penalty ($ cts.)	Delinquent on First Monday in January 1963 ($ cts.)	Total Delinquent Tax and Penalty ($ cts.)	Remarks
1	SOLD FOR TAXES	277						3270	204			852 4	1st HALF PAID	MAY 2 2 1962	13320		426 2						42 62		2386 1274
2				61				1656	56			1712	PAID IN FULL	MAR 3 0 1962	7674		171 2								1680
3																									
4																									
5		80						1482	46			1528	PAID IN FULL	SEP 1 0 1962	17330				-1328	46					1275
6																									
7																									
8																									
9																									
10	SOLD FOR TAXES	4 170						5040				5040	1st HALF PAID	MAY 3 1 1962	13377		252 0						25 20	2772 2324	1278
11																									
12																									
13																									
14																									
15																									
16																									
17																									
18																									
19																									
20																									
		4 170		170				1656																	
		33		61 = 340				14792	356			16804					84 40		15 28				67 82		
		497		509				16448																	

Assessment Roll and Tax List of Real Property in the Town of Shingobee, Cass County, Minnesota, for Taxes for the Year 1961.

* Indicate Type of Property: R-Residential, C-Commercial, I-Industrial, U-Utility, F-Farm, L-Lakeshore, T-Timber, M-Mineral

	In Whose Name Assessed	Description of Property: Subdivision	Sec. or Lot	Town or Block	Rng.	Number of Acres of Land (Acres 100ths)	No. School District	Indicate Homestead Yes or No	Agri. or Homes. Rev. Yes or No	Indicate Type of Prop. Perf. Up	Land Excluding of Structures and Improvements (Dollars)	Buildings and Other Structures (Dollars)	Machinery Permanently Attached to Real Estate (Dollars)	Total True and Full Value (Dollars)	Assessed Valuations: Rural: Homestead Up to $4,000 20% (Dollars)	Rural: Over $4,000 and Non-Homestead 33⅓% (Dollars)	All Other: Timber Land Class 3a 20% (Dollars)	All Other: Homestead Up to $4,000 25% (Dollars)	All Other: Over $4,000 and Non-Homestead 40% (Dollars)	All Other: Machinery Permanently Attached to Real Estate 33⅓% (Dollars)	All Other: Seasonal and Recreational Cabins 33⅓% (Dollars)	Total Assessed Value (Dollars)	Total Assessed Value as Equalized by the Board of Review (Dollars)	Final Equalized Value (Dollars)
1	U. S. of America	N½ of N½	31	141	31		119																	
2	Burgstrom & Lawrence Hamilton & Wagner & Schmitz	NW¼ of NE¼ LESS N.400				28		NO	NO	C														
3	" " "	SW¼ of NE¼				31.81		NO	YES	T														
4	U. S. of America	SE¼ of NE¼																						
5	Mary Louise Hornbuck	N.400' of NW¼ of NE¼							YES	R														
6	Lulon R. Hyatt	NE¼ of NW¼				12.08		NO	NO	L														
7	U. S. of America	GOVT LOT 1																						
8	Arnold Nelson	GOVT LOT 2				42.82		YES	NO	R														
9	U. S. of America	SE¼ of NW¼																						
10																								
11	Joe A. Jung	NE¼ of SW¼				18.11		NO	YES	T														
12	U. S. of America	GOVT LOT 3																						
13	Earle & D. Pauline Burgstrom	GOVT LOT 4				40.51		NO	YES	R														
14	U. S. of America	SE¼ of NW¼																						
15																								
16	U. S. of America	NE¼ of SE¼																						
17	U. S. of America	NW¼ of SE¼																						
18	U. S. of America	SW¼ of SE¼																						
19	U. S. of America	SE¼ of SE¼																						
20																								
						192.33																		

	Sold for Taxes	Valuations by School Districts as Equalized by Department of Taxation: District No. 119 Rate 24 Mills	District No. 114 Rate 24 Mills	District No. 114 Rate 24 Mills	District No. 114 Rate 24 Mills	District No. 114 Rate 24 Mills	District No. 114 Rate 24 Mills	Tax Including State Homestead 1/1 Mills	State Tax on Non-Homestead 1/1 Mills	Special Taxes	Special Taxes	Total Taxes	Paid	When Paid: Month	Day	Year	Number of Receipt	March Settlement 1962	June Settlement 1962	Penalty	November Settlement 1962	Penalty	Collections to First Monday in January 1963	Penalty	Delinquent on First Monday in January 1963	Total Delinquent Tax and Penalty	Remarks
		Dollars	Dollars	Dollars	Dollars	Dollars	Dollars	$ cts.	$ cts.	$ cts.	$ cts.	$ cts.						$ cts.	$ cts.	$ cts.	$ cts.	$ cts.	$ cts.	$ cts.	$ cts.	$ cts.	
1																											
2	Schmitz 50 Schmitz 1962	714 529 ~~1800~~ 1800		2016		1184	394.96	1905 80 ~~2580~~	5 15 ~~44~~ 44	4	1538 ~~3958~~	1410 95 ~~5537 14~~	Part Paid Balance Paid	DEC 31 1962 Jan 2 1963			18529 18885						3945 68 15 30	1 24			Pay 1st Mon. 1/7/63 1270. 10/16 Balance
3				80				2172	72			2244	Paid in full	Jan 7 1963			18865						32 44	1 80			
4																											18888
5		4 456						13516				13516	PAID IN FULL APR 18 1962				18701		135 16								
6	SOLD FOR TAXES	80						2372	72			2444															17117
7																											18823
8	SOLD FOR TAXES	4 122						3616				3616													24 16		
9																									26 16		18824
10																											
11				70				1900	64			1964	PAID IN FULL MAR 4 1962				17747		19 64								10775
12																											
13				435				11806	396			12202	PAID IN FULL MAR 17 1962				18436		122 02								
14																											18822
15																											
16																											
17																											
18																											
19																											
20																											
		4 578 1800 560		5 51 506 2355 314				158 78 75884 91762	3 88			94 00							936 92				453 42		56 60		170 16 Balance

Assessment Roll and Tax List of Real Property in the Town of Shingobee Cass County, Minnesota, for Taxes for the Year 1961.

* Indicate Type of Property: R-Residential, C-Commercial, I-Industrial, U-Utility, F-Farm, L-Lakeshore, T-Timber, M-Mineral

	In Whose Name Assessed		Description of Property: Subdivision	Sec. or Lot	Town or Block	Rng.	Number of Acres of Land (Acres 100ths)	No. School District	Indicate Type of Property Year or No	Agri. or Resi. Year or No	Indicate Type of Property	True and Full Valuations: Land Exclusive of Structures and Improvements	Buildings and Other Structures	Machinery Permanently Attached to Real Estate	Total True and Full Value	Assessed Valuations: Rural: Homestead Up to $4,000 20%	Rural: Over $4,000 and Non-Homestead 33⅓%	All Other: Timber Land Class 3a 20%	All Other: Homestead Up to $4,000 25%	All Other: Over $4,000 and Non-Homestead 40%	All Other: Machinery Permanently Attached to Real Estate 33⅓%	All Other: Seasonal and Recreational Cabins 33⅓%	Total Assessed Value	Total Assessed Value as Equalized by the Board of Review	Final Equalized Value	Sold for Taxes	Validations by School Districts as Equalized by Department of Taxation: District No. / Rate / Mills	Tax Including State Homestead	State Tax on Non-Homestead 9.12 Mills	Special Taxes	Total Taxes	Paid	When Paid (Month Day Year)	Number of Receipt	March Settlement 1962	June Settlement 1962	November Settlement 1962	Collections to First Monday in January 1963	Delinquent on First Monday in January 1963	Total Delinquent Tax and Penalty	Remarks
							Acres 100ths					Dollars	Dollars	Dollars	Dollars	Dollars	Dollars	Dollars	Dollars	Dollars	Dollars	Dollars	Dollars	Dollars	Dollars	Dollars	Dollars	$ cts.	$ cts.	$ cts.				$ cts.	$ cts.	$ cts.	$ cts.	$ cts.	$ cts.	$ cts.	
	U. S. of America	1	NE¼ of NE¼	32	149	31		119																																			
	State of Minnesota	2	NW¼ of NE¼																																								
	U. S. of America	3	SW¼ of NE¼																																								
	U. S. of America	4	SE¼ of NE¼																																								
		5																																									
	State of Minnesota	6	NE¼ of NW¼																																								
	State of Minnesota	7	NW¼ of NW¼																																								
	State of Minnesota	8	SW¼ of NW¼																																								
	U. S. of America	9	NE¼ of NW¼																																								
		10																																									
	U. S. of America	11	NE¼ of SW¼																																								
	U. S. of America	12	NW¼ of SW¼																																								
	U. S. of America	13	SW¼ of SW¼																																								
	U. S. of America	14	SE¼ of SW¼																																								
		15																																									
	U. S. of America	16	NE¼ of SE¼																																								
	State of Minnesota	17	NW¼ of SE¼																																								
	Omar Monroe + Hilda Mae Shinkubie	18	SW¼ of SE¼				40		100	Yes	T																	96		2606	88		2694	PAID IN FULL	MAY 4 1962			26 94					
	" " " "	19	GOVT LOT 1				33.75		100	"	"																	110		2986	100		3086	PAID IN FULL	MAY 4 1962	9733		30 86					11058
		20																																									
							73.75																					206		5592	188		5780					57 80					

Assessment Roll and Tax List of Real Property in the Town of Munsonville — Cass County, Minnesota, for Taxes for the Year 1961.

* Indicate Type of Property: R-Residential, C-Commercial, A-Industrial, U-Utility, F-Farm, L-Lakeshore, T-Timber, M-Mineral

	In Whose Name Assessed	Description of Property: Subdivision	Sec. or Lot	Town or Block	Rng.	Number of Acres of Land (Acres / 100ths)	No. School District	Indicate Residence Yes or No	Agricultural Keep Yes or No	* Indicate Type of Property	True and Full Valuations: Land Exclusive of Structures and Improvements (Dollars)	Buildings and Other Structures (Dollars)	Machinery Permanently Attached to Real Estate (Dollars)	Total True and Full Value (Dollars)	Assessed Valuations: Rural: Homestead Up to $4,000 — 20% (Dollars)	Rural: Over $4,000 and Non-Homestead — 33⅓% (Dollars)	All Other: Timber Land Class 2c — 20% (Dollars)	All Other: Homestead Up to $4,000 — 25% (Dollars)	All Other: Over $4,000 and Non-Homestead — 40% (Dollars)	All Other: Machinery Permanently Attached to Real Estate — 33⅓% (Dollars)	All Other: Seasonal and Recreational Cabins — 33⅓% (Dollars)	Total Assessed Value	Total Assessed Value as Equalized by the Board of Review (Dollars)	Final Equalized Value (Dollars)
1	Earl + Pauline Burgmeier	NE¼ of NE¼	33	144	31	40	117	No	Yes	T														
2	State of Minnesota	GOVT LOT 1																						
3	State of Minnesota	SW¼ of SE¼																						
4	U. S. of America	SE¼ of NE¼																						
5																								
6	U. S. of America	E½ of GOVT LOT 2																						
7	U. S. of America	GOVT LOT 3																						
8	U. S. of America	SW¼ of NW¼																						
9		SE¼ of NW¼																						
10																								
11	State of Minnesota	NE¼ of SW¼																						
12	Earle Dit 2 Pauline Burgmeier	NW¼ of SW¼				40		No	Yes	T														
13	" " "	GOVT LOT 4				30.25		No	"	R														
14	U. S. of America	GOVT LOT 5 LESS 1.08 ACS																						
15	~~Chas. Jr. Henry E. Drew~~ ~~Chas. Jr. Abraham~~	PART OF GOVT LOT 5 (LESS 1.08 ACS)				10.5		No	"	R	45	1,000	1,025		165									
16	U. S. of America	NE¼ of SE¼																						
17	State of Minnesota	NW¼ of SE¼																						
18	State of Minnesota	SW¼ of SE¼																						
19	U. S. of America	SE¼ of SE¼																						
20																								
						44.32																		

Valuations by School Districts as Equalized by Department of Taxation: District No. 117, Rate 2.1 Mills

	Sold for Taxes	District No. ___ Rate ___ Mills (Dollars)	District No. ___ Rate ___ Mills (Dollars)	District No. ___ Rate ___ Mills (Dollars)	District No. 117 Rate 2.1 Mills (Dollars)	District No. ___ Rate ___ Mills (Dollars)	District No. ___ Rate ___ Mills (Dollars)	Tax Including State Homestead ___ Mills ($ cts.)	State Tax on Non-Homestead ___ Mills ($ cts.)	Special Taxes ($ cts.)	Special Taxes ($ cts.)	Total Taxes ($ cts.)	Paid	When Paid (Month Day Year)	Number of Receipt	March Settlement 1962 ($ cts.)	June Settlement 1962 ($ cts.)	Penalty ($ cts.)	November Settlement 1962 ($ cts.)	Penalty ($ cts.)	Collections to First Monday in January 1963 ($ cts.)	Penalty ($ cts.)	Delinquent on First Monday in January 1963 ($ cts.)	Total Delinquent Tax and Penalty ($ cts.)	Remarks
1				80				21.72	72			22.44	PAID IN FULL	MAY 1 1 1962	4636		22.44								10776
2																									
3																									
4																									
5																									
6																									
7																									
8																									
9																									
10																									
11																									
12				80				21.72	72			22.44	PAID IN FULL	MAY 1 1 196			22.44								
13				267				72.46	2.44			74.90	PAID IN FULL	MAY 1 1 197	4636		74.90								10776
14																									
15				165				44.78	1.50			46.28	2nd HALF PAID 1st HALF PAID	DEC 17 1962 MAY 2 9 1962	7762 4697		23.14				20.14	1.85		21.72	18280
16																									
17																									
18																									
19																									
20																									
				582				166.68	5.38			166.06					142.92				23.14				

Assessment Roll and Tax List of Real Property in the Town of Sherghee — Cass County, Minnesota, for Taxes for the Year 1961.

* Indicate Type of Property: R-Residential, C-Commercial, I-Industrial, U-Utility, F-Farm, L-Lakeshore, T-Timber, M-Mineral

		DESCRIPTION OF PROPERTY								TRUE AND FULL VALUATIONS				ASSESSED VALUATIONS																			
																RURAL				ALL OTHER													
IN WHOSE NAME ASSESSED		SUBDIVISION	Sec. or Lot	Town or Block	Rng.	Number of Acres of Land (Acres 100ths)	No. School District	Industrial Aids Used Yes or No	Agri. or Rural Aids Used Yes or No	Date Entry of Property	LAND Exclusive of Structures and Improvements	BUILDINGS and Other Structures	MACHINERY Permanently Attached to Real Estate	TOTAL True and Full Value	Homestead Up to $4,000 20%	Over $4,000 and Non-Homestead 33⅓%	Timber Land Class 3e 20%	Homestead Up to $4,000 25%	Over $4,000 and Non-Homestead 40%	MACHINERY Permanently Attached to Real Estate 33⅓%	Seasonal and Recreational Cabins 33⅓%	TOTAL ASSESSED VALUE	Total Assessed Value as Equalized by the Board of Review	FINAL EQUALIZED VALUE	SOLD FOR TAXES	District No.	District No.	District No.	District No.	District No.	District No.	Tax including State Homestead Mills	State Tax on Non-Homestead 9.12 Mills	SPECIAL TAXES	SPECIAL TAXES	TOTAL TAXES	PAID	WHEN PAID (Month Day Year)	Number of Receipt	March Settlement 1962	June Settlement 1962	Penalty	November Settlement 1962	Penalty	Collections to First Monday in January 1963	Penalty	Delinquent on First Monday in January 1963	Penalty	Total Delinquent Tax and Penalty	REMARKS
						Acres 100ths					Dollars	Dollars	Dollars	Dollars	Dollars	Dollars	Dollars	Dollars	Dollars	Dollars	Dollars	Dollars	Dollars	Dollars		Rate ___ Mills	Rate ___ Mills	Rate ___ Mills	Rate ___ Mills	Rate ___ Mills	Rate ___ Mills	$ cts.	$ cts.	$ cts.	$ cts.	$ cts.				$ cts.	$ cts.	$ cts.	$ cts.	$ cts.	$ cts.	$ cts.	$ cts.	$ cts.	$ cts.	
Henry Rice	1	NE¼ of NE¼	34	141	31	3440	119	No	Yes	T																							
" "	2	NW¼ of NE¼				5221		No	"	"																							
Peter N. Schmitt	3	SW¼ of NE¼				5209		No	"	T																							
Henry Rice	4	E½ of GOVT LOT 1 LESS SOLD				1581		No	No	L																							
Peter N. Schmitt	5	W½ of GOVT LOT 1 + S. 25.0' of GOVT LOT 1				1950		No	Yes	R																							
U. S. of America	6	NE¼ of NW¼																															
U. S. of America	7	NW¼ of NW¼																															
U. S. of America	8	SW¼ of NW¼																															
U. S. of America	9	SE¼ of NW¼																															
Henry Rice	10	COM. 233' N. of S. W. COR. of SE¼ of GOVT LOT 1, THENCE S. 200', THENCE E. 160', TO THE PLACE OF BEG.				1		No	No	L																							
U. S. of America	11	NE¼ of SW¼																															
U. S. of America	12	NW¼ of SW¼																															
U. S. of America	13	SW¼ of SW¼																															
U. S. of America	14	SE¼ of SW¼																															
Lydia A. + Orin H. Johnson	15	N. 300' of GOVT LOT 2				13.44		No	Yes	R																							
A. H. Howe	16	S. 300' of N. 600' of GOVT LOT 2				13.44		No	"	"																							
C. Petrus Peterson	17	N. 476.09' S. 720' of GOVT LOT 2				16.44		No	"	"																							
Noam A. + Ring Reisz	18	LESS S. 243' IN PLAT S.W. of S.E. of "CHARITON BEACH" LESS SOLD				4.54		No	"	"																							
	19	LOTS PLATTED "CHARITON BEACH"																															
Thomas L. Reisz	20	PART OF E½ of NW¼ of SE¼						No	Yes	T																							
		(CONT—NEXT PAGE)				39.94																											
															90			24.23	82				2524	1	PAID IN FULL MAY 1 1 1962									25 24											11122
															86			23.34	78				2412	2	PAID IN FULL MAY 14 1962	4649								24 12											"
															224			60.80	204				6284	3	PAID IN FULL MAY 7 1962	9764								62 84											10770
								100										29.64	72				3056	4	PAID IN FULL MAY 14 1962	6648								30 56											11122
															249			67.58	228				6986	5	PAID IN FULL MAY 7 1962	9764								69 86											10770
																								6																							
																								7																							
																								8																							
																								9																							
								67										19.86	62				2048	10	PAID IN FULL MAY 14 1962	6648								20 48											11122
																								11																							
																								12																							
																								13																							
																								14																							
															680			184.56	620				1876	15	PAID IN FULL MAY 2 1962	9765								18 76											10973
															504			136.80	460				1410	16	Cancelled JUL 2 0 1962 / PAID IN FULL JUL 3 0 1962	15146 / 15133													741 40		2 83					1224
															677			183.76	618				1894	17	PAID IN FULL MAY 7 1962 / PAID IN FULL MAY 2 1 1962	9766 / 3319				189 94 / 4 94															10770
															356			96.62	324				9986	18																							11122
																								19																							
															50			13.58	46				1404	20																							
								46										79.46																									14 04					
																		49.50	284				869.10											712 66			74 40						14 04					
																		84.96																													

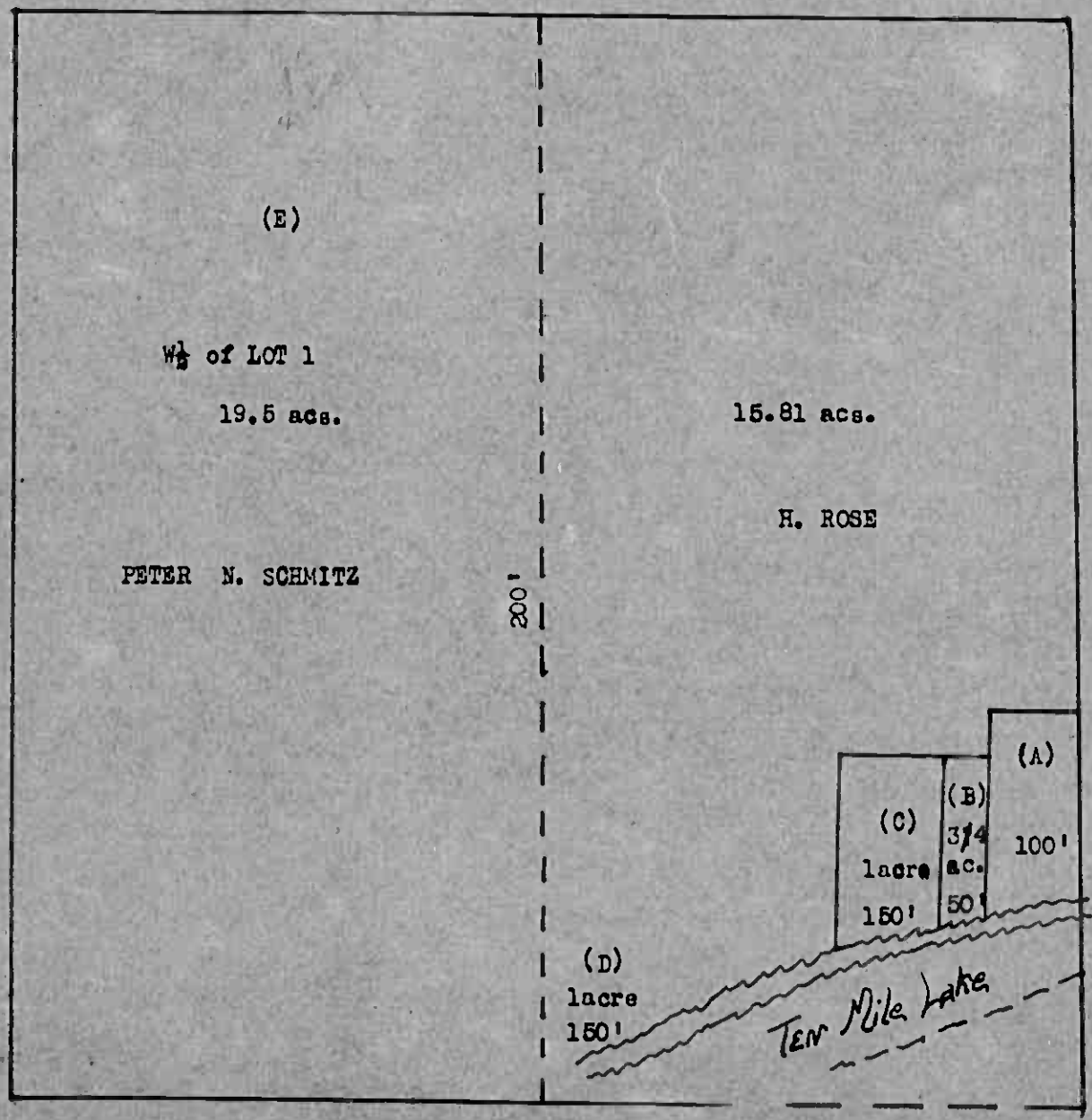

A. T. KOLDERIE
B. "
C. ELMER NORDLAND
D. HENRY ROSE
E. PETER N. SCHMITZ

Except for distance given this map is not exact as we don't have the distance of lake

LOT 1 SEC. 34-141-31

Form 5C—BILLS-CAPITOL CO., MINNEAPOLIS

Assessment Roll and Tax List of Real Property in the Town of Shingobee

* Indicate Type of Property: R-Residential, C-Commercial, I-Industrial, U-Utility, F-Farm, L-Lakeshore, T-Timber, M-Mineral

	In Whose Name Assessed	Description of Property: Subdivision	Sec. or Lot	Town or Block	Rng.	Number of Acres of Land (Acres 100ths)	No. School District	Indicate Homestead Yes or No	Agri. or Resc. Rev. Yes or No	Indicate Type Property	True and Full Valuations: Land Exclusive of Structures and Improvements	Buildings and Other Structures	Machinery Permanently Attached to Real Estate	Total True and Full Value	Assessed Valuations: Rural: Homestead Up to $4,000 20%	Rural: Over $4,000 and Non-Homestead 33⅓%	All Other: Timber Land Class 3a 20%	All Other: Homestead Up to $4,000 25%	All Other: Over $4,000 and Non-Homestead 40%	All Other: Machinery Permanently Attached to Real Estate 33⅓%	All Other: Seasonal and Recreational Cabins 33⅓%	Total Assessed Value	Total Assessed Value as Equalized by the Board of Review	Final Equalized Value
						Acres					Dollars	Dollars	Dollars	Dollars	Dollars	Dollars	Dollars	Dollars	Dollars	Dollars	Dollars	Dollars	Dollars	Dollars
1			34	141	31		119																	
2																								
3																								
4																								
5	Theodore & Helen D. Holderie	50'x APPROX. 260' OF GOV'T LOT 1				75		NO	NO	L														
6	Ronald E. Nordlund	150'x APPROX. 260' OF GOV'T LOT 1				100		NO	NO	R														
7																								
8																								
9																								
10	Theodore & Helen D. Holderie	COM. AT INTER. OF C. WISK OF GOV'T LOT 14 TCN MILE LAKE N. 250' W 100' S. TO LAKE & ALL TO P.O. OF BEGINNING				57		NO	YES	R														
11																								
12																								
13																								
14																								
15	Bruce H. & Stanley H. Taylor	S. 250' OF GOV'T LOT 2				11 44		NO	YES	R														
16																								
17																								
18																								
19																								
20																								

Cass County, Minnesota, for Taxes for the Year 1961.

	Sold for Taxes	Valuations by School Districts as Equalized by Department of Taxation: District No. 119 Rate 34 Mills	District No. 119 Rate 34 Mills	District No. 119 Rate 34 Mills	District No. 119 Rate 34 Mills	District No. Rate Mills	District No. Rate Mills	Tax Including State Homestead	State Tax on Non-Homestead 9 Mills	Special Taxes	Special Taxes	Total Taxes	Paid	When Paid	Number of Receipt	March Settlement 1961	June Settlement 1961	Penalty	November Settlement 1962	Penalty	Collections to First Monday in January 1963	Penalty	Delinquent on First Monday in January 1963	Penalty	Total Delinquent Tax and Penalty	Remarks
		Dollars	Dollars	Dollars	Dollars	Dollars	Dollars	$ cts.	$ cts.	$ cts.	$ cts.	$ cts.		Month Day Year		$ cts.	$ cts.	$ cts.	$ cts.	$ cts.	$ cts.	$ cts.	$ cts.	$ cts.	$ cts.	
1																										
2																										
3																										
4																										
5		25						7 42	2 22			76 4	PAID IN FULL	MAY 4 1962	17262		76 64									
6				319				86 58	2 70			89 48	PAID IN FULL	MAY 25 1962	17339		89 48									11121
7																										16974
8																										
9																										
10				621				182 12	6 12			188 24	PAID IN FULL	MAY 4 1962	17222		188 24									11121
11																										
12																										
13																										
14																										
15				715				194 06	6 52			200 58	PAID IN FULL	MAY 15 1962	17245		200 58									10772
16																										
17																										
18																										
19																										
20																										
		25		1285 = 1280				46 76	15 76			48 52					48 52									
								7 42																		
								7 01 R																		

Add Ins 142-53
Sourdock Shingobee Island
Chippewa Point
Backbone Ottaway
Tin-Cup-Ah Bay
142-53

Form IC BULLBADGER CO. MINNEAPOLIS

Assessment Roll and Tax List of Real Property in the Town of Shingobee, Cass County, Minnesota, for Taxes for the Year 1961.

* Indicate Type of Property: R-Residential, C-Commercial, I-Industrial, U-Utility, F-Farm, L-Lakeshore, T-Timber, M-Mineral

	IN WHOSE NAME ASSESSED	DESCRIPTION OF PROPERTY: SUBDIVISION	Sec. or Lot	Town or Block	Rng.	Number of Acres of Land (Acres 100ths)	No. School District	Indicate Homestead Yes or No	Agri. or Resc. Reer. Yes or No	Indicate Type of Property	TRUE AND FULL VALUATIONS: LAND Exclusive of Structures and Improvements	BUILDINGS and Other Structures	MACHINERY Permanently Attached to Real Estate	TOTAL True and Full Value	ASSESSED VALUATIONS: RURAL: Homestead Up to $4,000 20%	Over $4,000 and Non-Homestead 33⅓%	ALL OTHER: Timber Land Class 3c 20%	Homestead Up to $4,000 25%	Over $4,000 and Non-Homestead 40%	MACHINERY Permanently Attached to Real Estate 33⅓%	Seasonal and Recreational Cabins 33⅓%	TOTAL ASSESSED VALUE	Total Assessed Value as Equalized by the Board of Review	FINAL EQUALIZED VALUE
						Acres					Dollars	Dollars	Dollars	Dollars	Dollars	Dollars	Dollars	Dollars	Dollars	Dollars	Dollars	Dollars	Dollars	Dollars
1			35	141	31		19																	
2		LOT 1 - PLATTED "PARK POINT"																						
3																								
4																								
5	Theodore + Helen L. Boldein	50' X 250' OF GOVT LOT 4				.25		No	No	L														
6	Paul + Molly Krueger	GOVT LOT 2 LESS SOLD				2.46		No	Yes	R	84	(Land included in previous 11-22)										138		
7	George Ewen	GOVT LOT 3				.30		No	"	T														
8	Theodore Boldein + Lloyd Lundin	GOVT LOT 4 LESS 400' X 250' LESS 50' X 250' LESS 1.46 + LESS 200' X 250'				28.31		No	No	L														
9	Gary Johnson, Jon E. Machlin + John D. Machlin + Mary Jones, Eleanor Johnson + Helen R. Machlin	200' X 250' OF GOVT LOT 4				1.17		No	Yes	R														
10	Lloyd + Mildred Lundin	350' ON LAKE X 250' OF GOVT LOT 4				1.-		No	"	"														
11	Quinton R. + Henrietta Krueger	PART OF GOVT LOT 2						No	Yes	R	98											26		
12	Roy + Nina Krueger	PART OF GOVT LOT 2						No	Yes	R	26											26		
13																								
14																								
15	Gary Johnson, Jon E. Machlin + John D. Machlin + Mary Jones, Eleanor Johnson + Helen R. Machlin	PART OF GOVT LOT 4						No	Yes	R														
16																								
17																								
18																								
19																								
20																								
						43.83																		

VALUATIONS BY SCHOOL DISTRICTS AS EQUALIZED BY DEPARTMENT OF TAXATION

	SOLD FOR TAXES	District No. 114 Dollars	District No. 114 Rate 2.7 Mills	District No. Rate Mills	District No. 114 Rate 42.2 Mills	District No. Rate Mills	District No. Rate Mills	Tax Including State Homestead $ cts.	State Tax on Non-Homestead 41.2 Mills $ cts.	SPECIAL TAXES $ cts.	SPECIAL TAXES $ cts.	TOTAL TAXES $ cts.		PAID	WHEN PAID Month Day Year	Number of Receipt	March Settlement 1962 $ cts.	June Settlement 1962 $ cts.	Penalty $ cts.	November Settlement 1962 $ cts.	Penalty $ cts.	Collections to First Monday in January 1963 $ cts.	Penalty $ cts.	Delinquent on First Monday in January 1963 $ cts.	Total Delinquent Tax and Penalty $ cts.	REMARKS
1													1													
2													2													
3													3													
4													4													
5		17						504	16			520	5	PAID IN FULL	MAY 4 1962	17738		5 04								
6				138				3746	126			3872	6	PAID IN FULL	MAY 25 1962											11121
7				150				4072	36			4108	7	2nd HALF PAID	JUL 16 1962	12343		38 72								10989
8		754						2224	68			2292	8	1st HALF PAID	MAY 7 1962	17762		21 04		-21 04						11126
9				400				1686	548			1684	9	PAID IN FULL	MAY 4 1962	17738		20 92								11121
10				682				1851	622			1473	10	1st HALF PAID	MAY 31 1962	13075		84 17		-84 17						22166
														2nd Half Paid	OCT 19 1962	15548										10989
														1st HALF PAID	MAY 31 1962	13075		9 66		-9 66						22167
11				26				706	24			730	11	PAID IN FULL	JUN 5 1962	13		7 30								10989
12				26				706	24			730	12	PAID IN FULL	MAY 31 1962	13445		7 30								10989
13													13													
14													14	2nd Half Paid	OCT 19 1962	15548										
15				385				10450	352			10802	15	1st HALF PAID	MAY 31 1962	13075		54 01		-54 01						22166
16													16													
17													17													
18													18													
19													19													
20													20													
		771		22223 30889				54476 2728 57204	1916			59120						226 82		254 83						

Form 11 — MILLER-DAVIS CO., MINNEAPOLIS

Assessment Roll and Tax List of Real Property in the Town of Wingthe

* Indicate Type of Property: R-Residential, C-Commercial, I-Industrial, U-Utility, F-Farm, L-Lakeshore, T-Timber, M-Mineral

	In Whose Name Assessed	Description of Property: Subdivision	Sec. or Lot	Town or Block	Range	Number of Acres of Land (Acres / 100ths)	No. School District	Indicate Homestead Yes or No	Agri. or Less. Store Yes or No	* Indicate Type Property	True and Full Valuations: Land Exclusive of Structures and Improvements	Buildings and Other Structures	Machinery Permanently Attached to Real Estate	Total True and Full Value	Assessed Valuations: Rural: Homestead Up to $4,000 20%	Rural: Over $4,000 and Non-Homestead 33⅓%	All Other: Timber Land Class 3c 20%	All Other: Homestead Up to $4,000 25%	All Other: Over $4,000 and Non-Homestead 40%	All Other: Machinery Permanently Attached to Real Estate 33⅓%	Seasonal and Recreational Cabins 33⅓%	Total Assessed Value	Total Assessed Value as Equalized by the Board of Review	Final Equalized Value
											Dollars	Dollars	Dollars	Dollars	Dollars	Dollars	Dollars	Dollars	Dollars	Dollars	Dollars	Dollars	Dollars	Dollars
1	Clarence D. Pearse	GOVT LOT 2	36	141	31	37.78	119	No	Yes	R														
2	Emily Johnston + Helen H. Pearse	GOVT LOT 1 - LESS 1 AC				2.12		No	"	"														
3	Ray D. Bailey	GOVT LOT 6				25.22		No	No	L														
	State of Minnesota	GOVT LOT 3																						
5	A. G. + Dorothy B. Ross	W. 1 AC OF GOVT LOT 1				1.00		No	No	L														
6																								
7																								
8	Ray D. Bailey	PART OF GOVT LOT 7 LESS PARTICE (EST 100' OF LOT)						No	No	L														
9	Albert + Lydia Thomas	GOVT LOT 7 LESS PARTICE S. 695' OF GOVT LOT 8				15.80		No	Yes	T														
10	John C. + Ruth Jo Teller	N. 550' OF GOVT LOT 7						No	No	L														
11	" " "	S. 200' OF GOVT LOT 9				33.61		No	Yes	L														
12	Donald + Mabreyn Hensel	Part of Lot 7																						
13	Andy E. E. + Helen Schaefer	N 625.7' OF GOVT LOT 8						No	Yes	R														
14	" " " "	S. 275' OF N. 1320' OF GOVT LOT 7 Appr. 11.2000				18.71		No	Yes	L														
15																								
16	State of Minnesota	GOVT LOT 5																						
17	State of Minnesota	NW ¼ of SE ¼																						
18	State of Minnesota	SW ¼ of SE ¼																						
19	State of Minnesota	GOVT LOT 4																						
20																								
						152.34																		

Cass County, Minnesota, for Taxes for the Year 1961.

	Sold for Taxes	Valuations by School Districts as Equalized by Department of Taxation: District No. 119 Rate 44 Mills	District No. — Rate — Mills	District No. 119 Rate 44 Mills	District No. — Rate — Mills	District No. — Rate — Mills	Tax Including State Homestead	State Tax on Non-Homestead 11/4 Mills	Special Taxes	Special Taxes	Total Taxes		Paid	When Paid (Month Day Year)	Number of Receipt	March Settlement 1962	June Settlement 1962	Penalty	November Settlement 1962	Penalty	Collection 56 First Monday in January 1963	Penalty	Delinquent on First Monday in January 1963	Total Delinquent Tax and Penalty	Remarks
		Dollars	Dollars	Dollars	Dollars	Dollars	Dollars	$ cts.	$ cts.	$ cts.	$ cts.					$ cts.	$ cts.	$ cts.	$ cts.	$ cts.	$ cts.	$ cts.	$ cts.	$ cts.	
1				1423			38624	1298			39922	1	2ND HALF PAID OCT 1 1962		17721										
													1ST HALF PAID MAY 24 1962		12336										
2				463			12566	422			12988	2	2nd Half Paid OCT 1 1962		28755		199.61		-199.61						
													1ST HALF PAID MAY 31 1962		3056		64.94		-64.94						
3		100					2964	92			3056	3	PAID IN FULL FEB 19 1962	2/200		30.56									
4												4													
5		50					1482	46			1528	5	PAID IN FULL MAY 31 1962	13118			15.28								11130
6												6													
7												7													
8		20					592	18			610	8	PAID IN FULL FEB 19 1962	1200		6.10									
9				30			814	28			842	9	PAID IN FULL MAY 17 1962	12037			8.42								10919
10		120					3558	110			3668	10	PAID IN FULL MAY 25 1962				36.68								10962
11				47			1276	42			1318	11	PAID IN FULL MAY 25 1962	12348			13.18								11117
12												12													"
13				890			24156	812			24968	13	PAID IN FULL MAY 25 1962				249.68								
14				67			1818	62			1880	14	PAID IN FULL MAY 25 1962	12344			18.80								10761
15												15													
16												16													
17												17													
18												18													
19												19													
20												20													
		290	2000 - 32.10				74254	2930			90780					36.66	666.59		264.55						
							8594																		
							82860																		

Assessment Roll and Tax List of Real Property in the Town of Shingobee, Cass County, Minnesota, for Taxes for the Year 1961.

Form 31—MILLER DAVIS CO., MINNEAPOLIS

* Indicate Type of Property: R-Residential, C-Commercial, I-Industrial, U-Utility, F-Farm, L-Lakeshore, T-Timber, M-Mineral

	IN WHOSE NAME ASSESSED	DESCRIPTION OF PROPERTY: Subdivision	Sec. or Lot	Town or Block	Rng.	Number of Acres of Land (Acres 100ths)	No. School District	Indicate Homestead Yes or No	Agr. Hom. Yes or No	Indicate Type of Property	TRUE AND FULL VALUATIONS: LAND Exclusive of Structures and Improvements (Dollars)	BUILDINGS and Other Structures (Dollars)	MACHINERY Permanently Attached to Real Estate (Dollars)	TOTAL True and Full Value (Dollars)	ASSESSED VALUATIONS: RURAL: Homestead Up to $4,000 20% (Dollars)	RURAL: Over $4,000 and Non-Homestead 33⅓% (Dollars)	ALL OTHER: Timber Land Class 3a 20% (Dollars)	ALL OTHER: Homestead 25% (Dollars)	ALL OTHER: Over $4,000 and Non-Homestead 40% (Dollars)	ALL OTHER: MACHINERY Permanently Attached to Real Estate 33⅓% (Dollars)	Seasonal and Recreational Cabins 33⅓% (Dollars)	TOTAL ASSESSED VALUE (Dollars)	Total Assessed Value as Equalized by the State Board of Review (Dollars)	FINAL EQUALIZED VALUE (Dollars)
1			1	142.31			119																	
2	Francis X. Bruckenberger Jr. + Joan Bruckenberger	S. 70'0± GOV'T LOT 1						NO	Yes	R														
3																								
4																								
5	A. A. + Elsie Zieber	N. 169'0± S. 270'0± GOV'T LOT 1						NO	Yes	R														
6	Lena Fockenhiup + Albert Heywood	S. 320'0± N. 810'0± GOV'T LOT 1				30.20		NO	NO	L														
7																								
8	Roy A. + Maude M. Shaw	S. 450'0± N. 550'0± GOV'T LOT 1				6.70		NO	NO	L														
9	Cyril A. + Edith E. Mitchell	S. 75'0± N. 300'0± GOV'T LOT 1				1.00		NO	Yes	R	51											28		
10	Joseph Sr. + Alvina Ida Sampson	N. 60'0± GOV'T LOT 1				3.75		NO	"	"														
11	Harold E. Coulter	N. 75'0± S. 150'0± N. 300'0± GOV'T LOT 1						79			50											17		
12	A. E. + Margaret S. Peterson	S. 100'0± N. 150'0± GOV'T LOT 1						NO	NO	L														
13																								
14																								
15	Marvel D. Clark	N. 200'0± S. 479'0± GOV'T LOT 1						Yes	NO	R														
16																								
17																								
18																								
19																								
20																								

	SOLD FOR TAXES	VALUATIONS BY SCHOOL DISTRICTS AS EQUALIZED BY DEPARTMENT OF TAXATION: District No. 1 Rate 24 Mills (Dollars)	District No. 2 Rate 24 Mills (Dollars)	District No. 3 Rate 24 Mills (Dollars)	District No. 4 Rate 24 Mills (Dollars)	District No. 5 Rate 24 Mills (Dollars)	District No. 6 Rate 24 Mills (Dollars)	Tax Including State Homestead Mills ($ cts.)	State Tax on Non-Homestead 9.18 Mills ($ cts.)	SPECIAL TAXES ($ cts.)	SPECIAL TAXES ($ cts.)	TOTAL TAXES ($ cts.)	PAID: Month Day Year	WHEN PAID	Number of Receipt	March Settlement 1962 ($ cts.)	June Settlement 1962 ($ cts.)	Penalty ($ cts.)	November Settlement 1962 ($ cts.)	Penalty ($ cts.)	Collections to First Monday in January 1963 ($ cts.)	Penalty ($ cts.)	Delinquent on First Monday in January 1963 ($ cts.)	Total Delinquent Tax and Penalty ($ cts.)	REMARKS
1																									
2				288				78 16	26 2			80 78	2nd HALF PAID 1st HALF PAID	OCT 3 1 1962 MAY 3 1 1962	18660 15792		40 39		-40 39						22704	10966
3																									
4																									
5				300				81 42	27 4			84 16	PAID IN FULL MAY 3 1 1962		18121										10945
6		134						39 72	12 2			40 94	2nd HALF 1st HALF PAID APR 5 1962		5700 2197		20 47 20 47								10910
7																									
8		84						24 90	7 6			25 66	PAID IN FULL FEB 1 6 1962		3341	25 66									
9				281				76 26	25 6			78 82	PAID IN FULL MAY 2 5 1962		12393		39 72								10958
10				20				5 42	1 8			5 60	PAID IN FULL MAY 2 9 1962		9270		5 60								10957
11				17				4 62	1 6			4 78											4 78	5 46	10958
12		241						86 26				86 26	PAID IN FULL MAY 3 1 1962		14787		86 26								11268
13																									
14																									
15		260						77 06				77 06	PAID IN FULL MAY 1 4 1962		15370		77 06								10943
16																									
17																									
18																									
19																									
20																									
		501		906				245 88																	
		134						27 94	10 2			48 06				25 66	43 23		4 39				4 78		
		635		1187				473 82																	

Form 60—MILLS-DAVIS CO., MINNEAPOLIS

Assessment Roll and Tax List of Real Property in the Town of Shingobee, Cass County, Minnesota, for Taxes for the Year 1961.

* Indicate Type of Property: R-Residential, C-Commercial, I-Industrial, U-Utility, F-Farm, L-Lakeshore, T-Timber, M-Mineral

	IN WHOSE NAME ASSESSED	DESCRIPTION OF PROPERTY: Subdivision	Sec. or Lot	Town or Block	Rng.	Number of Acres of Land (Acres / 100ths)	No. School District	Indicate Homestead Yes or No	Agr. or Non-Agr. Yes or No	Indicate Type of Property	TRUE AND FULL VALUATIONS: LAND Exclusive of Structures Thereon Improvements	BUILDINGS and Other Structures	MACHINERY Permanently Attached to Real Estate	TOTAL True and Full Value	ASSESSED VALUATIONS: RURAL: Homestead Up to $4,000 20%	Over $4,000 and Non-Homestead 33⅓%	ALL OTHER: Timber Land Class 5c 20%	Homestead Up to $4,000 25%	Over $4,000 and Non-Homestead 40%	MACHINERY Permanently Attached to Real Estate 33⅓%	Seasonal and Recreational Cabins 33⅓%	TOTAL ASSESSED VALUE	Total Assessed Value as Equalized by the Board of Review	FINAL EQUALIZED VALUE
						Acres					Dollars	Dollars	Dollars	Dollars	Dollars	Dollars	Dollars	Dollars	Dollars	Dollars	Dollars	Dollars	Dollars	Dollars
1			2	142	31		110																	
2																								
3																								
4																								
5	Ethel Peterson	GOVT LOT 5				30.25		NO	Ag	T														
6																								
7																								
8																								
9																								
10	A. Lee Miller	GOVT LOT 2				29.50		NO	Ag	T														
11																								
12																								
13																								
14																								
15																								
16																								
17																								
18																								
19																								
20																								
						60.75																		

	SOLD FOR TAXES	VALUATIONS BY SCHOOL DISTRICTS AS EQUALIZED BY DEPARTMENT OF TAXATION: District No. ___ Rate ___ Mills	District No. ___ Rate ___ Mills	District No. ___ Rate ___ Mills	District No. 119 Rate 1 / 2 Mills	District No. ___ Rate ___ Mills	District No. ___ Rate ___ Mills	Tax Including State Homestead ___ Mills	State Tax on Non-Homestead 9½ Mills	SPECIAL TAXES	SPECIAL TAXES	TOTAL TAXES	PAID	WHEN PAID	Number of Receipt	March Settlement 1962	June Settlement 1962	Penalty	November Settlement 1962	Penalty	Collections to First Monday in January 1963	Penalty	Delinquent on First Monday in January 1963	Total Delinquent Tax and Penalty	REMARKS
		Dollars	Dollars	Dollars	Dollars	Dollars	Dollars	$ cts.	$ cts.	$ cts.	$ cts.	$ cts.		Month Day Year		$ cts.	$ cts.	$ cts.	$ cts.	$ cts.	$ cts.	$ cts.	$ cts.	$ cts.	
1																									
2																									
3																									
4																									
5					133			36.10	1.22			37.32	2nd HALF PAID OCT 29 1961 / 1st HALF PAID MAY 29 1962		11326 / 11340		18.66		18.66						22.58 / 19.72
6																									
7																									
8																									
9																									
10					100			27.14	.92			28.06	PAID IN FULL	JAN 18 1962	28		28.06								10.00
11																									
12																									
13																									
14																									
15																									
16																									
17																									
18																									
19																									
20																									
					233			63.24	2.14			65.38				28.06	18.66		18.66						

Assessment Roll and Tax List of Real Property in the Town of Shingobee

* Indicate Type of Property: R-Residential, C-Commercial, I-Industrial, U-Utility, F-Farm, L-Lakeshore, T-Timber, M-Mineral

	IN WHOSE NAME ASSESSED	DESCRIPTION OF PROPERTY: SUBDIVISION	Sec. or Lot	Town or Block	Rng.	Number of Acres of Land (Acres 10ths)	No. School District	Indicate Homestead Yes No	Agrt. or Resa. Rev. Yes No	* Indicate Type of Property	TRUE AND FULL VALUATIONS: LAND Exclusive of Structures and Improvements (Dollars)	BUILDINGS and Other Structures (Dollars)	MACHINERY Permanently Attached to Real Estate (Dollars)	TOTAL True and Full Value (Dollars)	ASSESSED VALUATIONS: RURAL: Homestead Up to $4,000 20% (Dollars)	RURAL: Over $4,000 and Non-Homestead 33⅓% (Dollars)	ALL OTHER: Timber Land Class 3e 20% (Dollars)	ALL OTHER: Homestead Up to $4,000 25% (Dollars)	ALL OTHER: Over $4,000 and Non-Homestead 40% (Dollars)	ALL OTHER: MACHINERY Permanently Attached to Real Estate 33⅓% (Dollars)	ALL OTHER: Seasonal and Recreational Cabins 33⅓% (Dollars)	TOTAL ASSESSED VALUE (Dollars)	Total Assessed Value as Equalized by the Board of Review (Dollars)	FINAL EQUALIZED VALUE (Dollars)
1			3	142	31		19																	
2																								
3																								
4																								
5	Ethel Peterson	GOV'T LOT 1				8		NO	NO	L														
6																								
7																								
8																								
9																								
10																								
11																								
12																								
13																								
14																								
15																								
16																								
17																								
18																								
19																								
20																								
						8																		

	SOLD FOR TAXES	VALUATIONS BY SCHOOL DISTRICTS AS EQUALIZED BY DEPARTMENT OF TAXATION: District No. 11 Rate 41 Mills (Dollars)	District No. ___ Rate ___ Mills (Dollars)	District No. ___ Rate ___ Mills (Dollars)	District No. ___ Rate ___ Mills (Dollars)	District No. ___ Rate ___ Mills (Dollars)	District No. ___ Rate ___ Mills (Dollars)	Tax Including State Homestead ___ Mills ($ cts.)	State Tax on Non-Homestead 41 Mills ($ cts.)	SPECIAL TAXES ($ cts.)	SPECIAL TAXES ($ cts.)	TOTAL TAXES ($ cts.)		PAID	WHEN PAID (Month Day Year)	Number of Receipt	March Settlement 1962 ($ cts.)	June Settlement 1962 ($ cts.)	Penalty ($ cts.)	November Settlement 1962 ($ cts.)	Penalty ($ cts.)	Collections to First Monday in January 1963 ($ cts.)	Penalty ($ cts.)	Delinquent on First Monday in January 1963 ($ cts.)	Total Delinquent Tax and Penalty ($ cts.)	REMARKS
1													1													
2													2													
3													3													
4													4													
5		45						1334	42			1376	5	2nd HALF PAID OCT 28 1962 1st HALF PAID MAY 28 1962	1826 1340			6 88		6 81					23158	19721
6													6													
7													7													
8													8													
9													9													
10													10													
11													11													
12													12													
13													13													
14													14													
15													15													
16													16													
17													17													
18													18													
19													19													
20													20													
		45						1334	42			1376						6 88		6 81						

Red 142-31

Pt. Add'n Stone Bend Beach | Sunrise I Island | Shingobee Shingobee Bay | Chippewa Hills Lodge | Kabekona Spring | Oakway | Ma-Ka-Ho-Ke Bay

Assessment Roll and Tax List of Real Property in the Town of Shingobee, Cass County, Minnesota, for Taxes for the Year 1961.

MILLER-DAVIS CO., MINNEAPOLIS

* Indicate Type of Property: R-Residential, C-Commercial, I-Industrial, U-Utility, F-Farm, L-Lakeshore, T-Timber, M-Mineral

	(IN WHOSE NAME ASSESSED)	DESCRIPTION OF PROPERTY: SUBDIVISION	Sec. or Lot	Town or Block	Rng.	Number of Acres of Land: Acres	Number of Acres of Land: 100ths	No. School District	Indicate Home Stead Yes or No	Agrt. or Home Stead Yes or No	Indicate Type of Property*	TRUE AND FULL VALUATIONS: LAND Exclusive of Structures and Improvements	BUILDINGS and Other Structures	MACHINERY Permanently Attached to Real Estate	TOTAL True and Full Value	ASSESSED VALUATIONS: RURAL: Homestead Up to $4,000 20%	RURAL: Over $4,000 and Non-Homestead 33⅓%	ALL OTHER: Timber Land Class 3a 20%	ALL OTHER: Homestead Up to $4,000 25%	ALL OTHER: Over $4,000 and Non-Homestead 40%	ALL OTHER: MACHINERY Permanently Attached to Real Estate 33⅓%	ALL OTHER: Seasonal and Recreational Cabins 33⅓%	TOTAL ASSESSED VALUE	Total Assessed Value as Equalized by the Board of Review	FINAL EQUALIZED VALUE
						Acres	100ths					Dollars	Dollars	Dollars	Dollars	Dollars	Dollars	Dollars	Dollars	Dollars	Dollars	Dollars	Dollars	Dollars	Dollars
1			4	142	31			119																	
2																									
3																									
4																									
5																									
6	State of Minnesota	GOV'T LOT 1																							
7																									
8																									
9																									
10	State of Minnesota	GOV'T LOT 2																							
11																									
12	U. S. of America	GOV'T LOT 4 - LESS OVERFLOW																							
13	U. S. of America	GOV'T LOT 5																							
14																									
15																									
16																									
17																									
18																									
19																									
20																									

	SOLD FOR TAXES	VALUATIONS BY SCHOOL DISTRICTS AS EQUALIZED BY DEPARTMENT OF TAXATION: District No.___ Rate___ Mills	District No.___ Rate___ Mills	District No.___ Rate___ Mills	District No.___ Rate___ Mills	District No.___ Rate___ Mills	District No.___ Rate___ Mills	Tax Including State Homestead ___ Mills	State Tax on Non-Homestead ___ Mills	SPECIAL TAXES	SPECIAL TAXES	TOTAL TAXES		PAID	WHEN PAID	Number of Receipt	March Settlement 1962	June Settlement 1962	Penalty	November Settlement 1962	Penalty	Collections to First Monday in January 1963	Penalty	Delinquent on First Monday in January 1963	Total Delinquent Tax and Penalty	REMARKS
		Dollars	Dollars	Dollars	Dollars	Dollars	Dollars	$ cts.	$ cts.	$ cts.	$ cts.	$ cts.			Month Day Year		$ cts.	$ cts.	$ cts.	$ cts.	$ cts.	$ cts.	$ cts.	$ cts.	$ cts.	
1													1													
2													2													
3													3													
4													4													
5													5													
6													6													
7													7													
8													8													
9													9													
10													10													
11													11													
12													12													
13													13													
14													14													
15													15													
16													16													
17													17													
18													18													
19													19													
20													20													

142-31

Add-Ins: Sunrise Beach, Shingobee Island, Chippewa Point, Kabekona Springs, Odiorne, Ma-Ka-Ja-Ke Bay

Assessment Roll and Tax List of Real Property in the Town of Shingobee, Cass County, Minnesota, for Taxes for the Year 1961.

Form M-[illegible] BRAUER-DAVIS CO., MINNEAPOLIS

* Indicate Type of Property: R-Residential, C-Commercial, I-Industrial, U-Utility, F-Farm, L-Lakeshore, T-Timber, M-Mineral

	(In whose name assessed)	Description of Property: Subdivision	Sec. or Lot	Town or Block	Rng.	Number of Acres of Land: Acres	Dollars	Sch.	School District	Indicate Homestead Yes No	Agri. or Rural Hsty. Yes No	* Indicate Type Property	True and Full Valuations: Land Exclusive of Structures and Improvements	Buildings and Other Structures	Machinery Permanently Attached to Real Estate	Total True and Full Value	Assessed Valuations: Rural: Homestead Up to $1,000 20%	Over $4,000 and Non-Homestead 33⅓%	All Other: Timber Land Class 3a 20%	Homestead Up to $4,000 25%	Over $4,000 and Non-Homestead 40%	Machinery Permanently Attached to Real Estate 33⅓%	Seasonal and Recreational Cabins 33⅓%	Total Assessed Value	Total Assessed Value as Equalized by the Board of Review	Final Equalized Value
													Dollars	Dollars	Dollars	Dollars	Dollars	Dollars	Dollars	Dollars	Dollars	Dollars	Dollars	Dollars	Dollars	Dollars
1	LeRoy + Elvie H. Mattson	GOVT LOT 1	5	142	31	32.18		119	110	Yes	No	T														
2	" "	GOVT LOT 2				17.29				No	"	"														
3	Rev. E. + Sophia B. Anderson	SW NW SE EXCL R.V. RDY. 1/4				34.34				Yes	"	"														
4	U.S. of America	SE NE SE 1/4																								
5	Helene A. Allard	PARTS OF GOVT LOT 6 + 7								No	Yes	R		300 Leased by [illegible]								677				
6	R.A. Barker	PART OF GOVT LOT 7								No	"	"														
7	Ole J. Berg + Sig M. Berg	GOVT LOT 4				39.14				No	"	T														
8	Grant + Ruth Bidell	ALL THAT PART OF GOVT LOT 5 LYING S.W. OF H.W. #371								Yes	No	R														
9	B.A. Nelson Mfg. Co.	SE NE SE EXCL R.V. R/W				37.88				No	Yes	T														
10	Edward Newman	GOVT LOT 3 LESS 3.33 ACS. R.V. + LESS THAT PART LYING SW OF H.W. #371				37				Yes	No	R														
11	Howard + Hazel Olson	100 X 150' SE NW SE 1/4								No	No	L														
12	Alvin H. Oravisk	GOVT LOT 5 LESS SOLD				13.25				Yes	"	"														
13	Elmer R. + Lorna C. Ringston	PART OF GOVT LOTS 6 + 7								No	Yes	"														
14	~~Christian B. Sjoberg~~ C. J. Dimmerman + Harold Dimmerman	PART OF GOVT LOT 6 + 7								No	No	C														
15	Evan H. Tolkinen	PART OF GOVT LOT 7								No	"	"														
16	U.S. of America	N 1/2 OF S 1/2 EXCL 10.1 R/W																								
17	Irene Carr	N 1/2 OF S 1/2 EXCL R.V. R/W + EXCL 110' X 600'				35.35				Yes	Yes	R														
18	Alvin Claire	GOVT LOT 7 LESS SOLD				30.45				Yes	No	"														
"	" "	W 1/2 OF SE NE SE 1/4 NW OF H.W. 371				2.90				Yes	No	T														
"	" "	GOVT LOT 6 LESS SOLD				3.75				Yes	"	"														
		(CONT. NEXT PAGE)				252.01																				

	Valuations by School Districts as Equalized by Department of Taxation: District No. 1 Rate 30.3 Mills	District No. 114 Rate 31.3 Mills	District No. 119 Rate 31.8 Mills	District No. 2 Rate 31.1 Mills	District No. 2 Rate 31.1 Mills	District No. 2 Rate 31.1 Mills	Tax Including State Homestead Mills	State Tax on Non-Homestead 9.1 Mills	Special Taxes	Special Taxes	Total Taxes	Paid	When Paid	Number of Receipt	March Settlement 1962	June Settlement 1962	Penalty	November Settlement 1962	Penalty	Collections to First Monday in January 1963	Penalty	Delinquent on First Monday in January 1963	Total Delinquent Tax and Penalty	Remarks
	Dollars	Dollars	Dollars	Dollars	Dollars	Dollars	$ cts.	$ cts.	$ cts.	$ cts.	$ cts.		Month Day Year		$ cts.	$ cts.	$ cts.	$ cts.	$ cts.	$ cts.	$ cts.	$ cts.	$ cts.	
1				101			27.43	92			28.34	1st Half Paid	OCT 17 1962	11270										Paid Under Protest
												1st Half Paid	MAY 1 1962	11232										32.18
2				128			34.74	1.16			35.90	2nd Half Paid	OCT 17 1962			32.18		-3.18						Paid Under Protest
												1st Half Paid	MAY 1 1962											
3				224			60.80				60.80											60.80	60.80	18.26
4																								
5				577			156.60	5.26			161.86	PAID IN FULL	MAY 4 1962	9231		161.86								11.09
6				68			18.46	.62			19.08	2nd Half Paid	OCT 17 1962	11278										11.03
												1st Half Paid	MAY 1 1962	12373										
7				41			11.12	.38			11.50	PAID IN FULL	MAY 15 1962	12521		11.50		-9.54						1.96
8	SOLD FOR TAXES	1.09					32.30				32.30											32.30		18.57
9				74			20.08	.68			20.76	PAID IN FULL	MAY 9 1962	4439		20.76								182.13
10		.67					19.86				19.86	PAID IN FULL	MAY 18 1962	13304		19.86								11.65
11		.22					6.52	.21			6.73	PAID IN FULL	MAY 15 1962	12410		6.73								42.67
12	SOLD FOR TAXES	.26					7.70				7.70											7.70		13.58
13				153			41.52	1.40			42.92	2nd Half Paid	NOV 20 1962	14909										22.97
												1st Half Paid	MAY 8 1962	15915										
14		.13					9.28	.26			9.54	2nd Half Paid	SEP 7 1962	17839		21.46								12.99
												1st Half Paid	MAY 1 1962	9713				-47.82						12.66
15		.13					39.42	.22			40.64	2nd Half Paid	OCT 1 1962	14746										
												1st Half Paid	MAY 1 1962	9.601		24.32		-20.32						22.157
16																								11.22
17				161			43.70				43.70	PAID IN FULL	MAY 15 1962	12022		43.70								
18	SOLD FOR TAXES	.61					18.08				18.08													15.760
19	SOLD FOR TAXES	.9					2.66				2.66											18.01		22.358
20	SOLD FOR TAXES	.40					11.86				11.86											2.66		"
				3.95	2.97		41.44																	"
				1.64	2.14		23.18	14.72			66.32													
				152.71	23.87		645.62									2.65.66		109.80		21.46		139.40		

Add Low Water Bend — Sunrise Bend — Shingobee Island — Chippewa Point — Chippewa Point — Lakeshore Sprinkled Orchard — Ha-Ha-Ha Bay

Assessment Roll and Tax List of Real Property in the Town of Shingobee, Cass County, Minnesota, for Taxes for the Year 1961.

Form 3C Miller-Davis Co. Minneapolis

* Indicate Type of Property: R-Residential, C-Commercial, I-Industrial, U-Utility, F-Farm, L-Lakeshore, T-Timber, M-Mineral

	In Whose Name Assessed	Description of Property: Subdivision	Sec. or Lot	Twp. or Block	Rng.	Number of Acres of Land (Acres 100ths)	No. School District	Indicate Homestead Yes or No	Agri. or Non-Agri. Farm Yes or No	* Indicate Type of Property	True and Full Valuations: Land Exclusive of Structures and Improvements (Dollars)	Buildings and Other Structures (Dollars)	Machinery Permanently Attached to Real Estate (Dollars)	Total True and Full Value (Dollars)	Assessed Valuations, Rural: Homestead Up to $4,000 20% (Dollars)	Over $4,000 and Non-Homestead 33⅓% (Dollars)	All Others: Timber Land Class 3a 20% (Dollars)	Homestead Up to $4,000 25% (Dollars)	Over $4,000 and Non-Homestead 40% (Dollars)	Machinery Permanently Attached to Real Estate 33⅓% (Dollars)	Seasonal and Recreational Cabins 33⅓% (Dollars)	Total Assessed Value (Dollars)	Total Assessed Value as Equalized by the Board of Review (Dollars)	Final Equalized Value (Dollars)
1	Charles C. & Agnes O. Armstrong	PART OF GOVT LOT 7	5	142	31		119	NO	FE	RE														
2	"																							
3	Everett & Violet Davies	3/4 AC. OF GOVT LOT 7						NO	NA	L														
4																								
5	Orden A. Helmick	100' X 160' OF GOVT LOT 7				16		NO	RS	RE														
6																								
7																								
8	Louis Rude	S1/2 OF SW 1/4 OF NW 1/4 LESS W. 330'				19.225		RS	NO	T														
9																								
10	Edward Krizan & E. C. Thomas	1/2 AC. IN GOVT LOTS 5 & 6																						
11																								
12																								
13	Vincent Bethel & Lloyd Bethel, Jr.	N1/2 OF W 1/2 OF E 1/2 OF NW 1/4				19.225		NO	RS	T		18		18										
14																								
15	Palmer A. Ulland	85 AC. OF GOVT LOT 6				85		NO	FE	L														
16																								
17																								
18																								
19																								
20																								
						2950																		

Cass County, Minnesota, for Taxes for the Year 1961.

	Sold for Taxes	Valuations by School Districts as Equalized by Department of Taxation: District No. ___ Mills	District No. 119 Mills	District No. 119 Mills	District No. ___ Mills	District No. ___ Mills	Tax including State Homestead ___ Mills	State Tax on Non-Homestead 14 Mills	Special Taxes	Special Taxes	Total Taxes		Paid	When Paid (Month Day Year)	Number of Receipt	March Settlement 1962	June Settlement 1962	Penalty	November Settlement 1962	Penalty	Collections to First Monday in January 1962	Penalty	Delinquent on First Monday in January 1963	Total Delinquent Tax and Penalty	Remarks
		Dollars	Dollars	Dollars	Dollars	Dollars	Dollars	Dollars cts.	Dollars cts.	Dollars cts.	Dollars cts.					Dollars cts.	Dollars cts.	Dollars cts.	Dollars cts.	Dollars cts.	Dollars cts.	Dollars cts.	Dollars cts.	Dollars cts.	
1				180			4886	164			5050	1	PAID IN FULL MAY 7 1962		9721		50 50								
2												2													
3			20				592	18			610	3	PAID IN FULL FEB 19 1962		1191	6 10									
4												4													
5				407			11046	322			11418	5	PAID IN FULL MAY 4 1962		9716		114 18								1118
6												6													
7												7													
8	SOLD FOR TAXES	32					948				948	8										9 4	1043		Sec. 1964
9												9													
10												10													10264
11												11													
12												12													
13	SOLD FOR TAXES	59					1748				1748	13										17 48	1923		18959
14												14													
15				73			1982	66			2048	15	PAID IN FULL MAY 4 1962		9751		20 48								10236
16												16													
17												17													
18												18													
19												19													
20												20													
		91					17914																		
		80		600	600		3288	620			21822					610	115 10					76 96			
		111			791		21202																		

Form 5C. MILLERSAVE CO., MINNEAPOLIS

Assessment Roll and Tax List of Real Property in the Town of Shingobee, Cass County, Minnesota, for Taxes for the Year 1961.

* Indicate Type of Property: R-Residential, C-Commercial, I-Industrial, U-Utility, F-Farm, L-Lakeshore, T-Timber, M-Mineral

	In Whose Name Assessed	Description of Property: Subdivision	Sec. or Lot	Town of Block	Rng.	Number of Acres of Land (Acres 100ths)	No. School District	Indicate Homestead Yes or No	Agri. or Rec. Yes or No	Indicate Type of Property	True and Full Valuations: Land Exclusive of Structures and Improvements	Buildings and Other Structures	Machinery Permanently Attached to Real Estate	Total True and Full Value	Assessed Valuations: Rural: Homestead Up to $4,000 20%	Over $4,000 and Non-Homestead 33⅓%	All Other: Timber Land Class 3a 20%	Homestead Up to $4,000 25%	Over $4,000 and Non-Homestead 40%	Machinery Permanently Attached to Real Estate 33⅓%	Seasonal and Recreational Cabins 33⅓%	Total Assessed Value	Total Assessed Value as Equalized by the Board of Review	Final Equalized Value
						Acres					Dollars	Dollars	Dollars	Dollars	Dollars	Dollars	Dollars	Dollars	Dollars	Dollars	Dollars	Dollars	Dollars	Dollars
1	Louie Rude	W½ of GOVT LOT 1	6	142	31	20.15	119	Yes	Yes	T														
2	Frank Kenfer	E½ of GOVT LOT 1				20.15		No	"	"														
	State of Minnesota	GOVT LOT 7																						
	U. S. of America	GOVT LOT 8																						
	State of Minnesota	GOVT LOT 4 less H.4 + 966.38																						
6	Nels Strand	GOVT LOT 3 less H.4 + 10.95 ACS				59.33		Yes	Yes	T														
7	" "	GOVT LOT 2 less H.4 + 10.95 ACS.																						
8																								
9																								
10																								
11																								
12																								
13																								
14																								
15																								
16																								
17																								
18																								
19																								
20																								
						99.53																		

	Sold for Taxes	Valuations by School Districts as Equalized by Department of Taxation: District No. Rate Mills	District No. Rate Mills	District No. Rate Mills	District No. 119 Rate 31 Mills	District No. Rate Mills	District No. Rate Mills	Tax Including State Homestead Mills	State Tax on Non-Homestead 9.12 Mills	Special Taxes	Special Taxes	Total Taxes	Paid	When Paid	Number of Receipt	March Settlement 1962	June Settlement 1962	Penalty	November Settlement 1962	Penalty	Collections to First Monday in January 1963	Penalty	Delinquent on First Monday in January 1963	Total Delinquent Tax and Penalty	Remarks
		Dollars	Dollars	Dollars	Dollars	Dollars	Dollars	$ cts.	$ cts.	$ cts.	$ cts.	$ cts.		Month Day Year		$ cts.	$ cts.	$ cts.	$ cts.	$ cts.	$ cts.	$ cts.	$ cts.	$ cts.	
1	SOLD FOR TAXES				H 28			7.60				7.60											7.60	8.36	Lots Bal. H.5 +
2	SOLD FOR TAXES				H 30			8.14				8.14											8.14	8.95	Lots +
					50	Abst. H.5		12.54	46			17.04													590 Abstract
3																									
4																									
5																									
6					H 97			26.32				26.32	1st HALF PAID 2nd HALF PAID	MAY 23 1962 OCT 29 1962	73149 78102		13.16		13.16						22.79	1.49
7																									
8																									
9																									
10																									
11																									
12																									
13																									
14																									
15																									
16																									
17																									
18																									
19																									
20																									
					12.50			47.50				47.96					13.16		13.16				5.79	5.96	Abstract

Assessment Roll and Tax List of Real Property in the Town of Shingobee

Cass County, Minnesota, for Taxes for the Year 1961.

FORM SC MILLER-DAVIS CO., MINNEAPOLIS

142-21

* Indicate Type of Property: R-Residential, C-Commercial, I-Industrial, U-Utility, F-Farm, L-Lakeshore, T-Timber, M-Mineral

	In Whose Name Assessed	Description of Property: Subdivision	Sec. or Lot	Town or Block	Rng.	Number of Acres of Land: Acres	100ths	No. School District	Indicate Homestead Yes No	Agri. or Homestead Rev. Yes No	* Indicate Type Property	Land Exclusive of Structures and Improvements (Dollars)	Buildings and Other Structures (Dollars)	Machinery Permanently Attached to Real Estate (Dollars)	Total True and Full Value (Dollars)	Rural Homestead Up to $4,000 20% (Dollars)	Rural Over $4,000 and Non-Homestead 33⅓% (Dollars)	All Other Timber Land Class 3a 20% (Dollars)	All Other Homestead Up to $4,000 25% (Dollars)	All Other Over $4,000 and Non-Homestead 40% (Dollars)	All Other Machinery Permanently Attached to Real Estate 33⅓% (Dollars)	All Other Seasonal and Recreational Cabins 33⅓% (Dollars)	Total Assessed Value (Dollars)	Total Assessed Value as Equalized by the Board of Review (Dollars)	Final Equalized Value (Dollars)
1	Robert + Bessie Cluth	NE¼ of NE¼ (GOVT LOT 2 Less 4 Acs + Railway)	2	142	31	165	1	119	NO YES	NO	C														
2		NW¼ of NE¼																							
3		SW¼ of NE¼																							
4		SE¼ of NE¼																							
5	Robert + Bessie Cluth	E½ of GOVT LOT 3 Less Ry.				24 15			NO	NO	L														
6	Charles + Jennie DeRock + DeRock	W½ of GOVT LOT 3 Less Ry.				24 15			NO	YES	T														
7	Milford H. + Laura Johnson	GOVT LOT 4 Less 4 Acs + Ry + less 2 Acs				42 26			YES	NO	R														
8	U. S. of America	2 Acs of GOVT LOT 4																							
9	U. S. of America	GOVT LOT 5																							
10	Richard B. Pirkfard	Part of Lots 1 & 2 - Lot 2 lying N. of Lot 1; and, that part of Lot 1 lying N. of Ry. exc. the following; Com. at pt. where N. boundary of Rt Wy inter. E. line of Lot 1; thence N. on E. line of Lot 1 to shore of Kabkone Bay; thence NW along shore a distance of 550'; thence S. parallel to E. line of Lot 1 to N. boundary of Rt Wy. thence SE'ly along Rt Wy to beginning.				4			YES	NO	R														
15	Frank + Mildred Vancura	NE¼ of SW¼ Less 48 acres				32	1		YES	YES	T														
	U. S. of America	GOVT LOT 7																							
17	Frank + Mildred Vancura	SE¼ of SW¼				37 65			YES	YES	T														
18	Edna L. Hoyt	Part of NW¼ of SE¼ 1½ Acs of GOVT LOT 1				3 90			YES	NO	R														
19	G. H. + Myrle M. Hackbin	GOVT LOT 1 Less Ry. + less 2 Acs				17 94			NO YES	NO	C														
20	Frank Vancura	NW¼ of SE¼ less 12½ Acs + less 4½ Acs				19 71			YES	YES	T														
		(CONT. NEXT PAGE)																							

	Sold for Taxes	Valuations by School Districts as Equalized by Department of Taxation: District No. 119 Rate 34 Mills	District No. 119 Rate 34 Mills	District No. 119 Rate 34 Mills	District No. Rate Mills	District No. Rate Mills	Tax Including State Homestead (Mills)	State Tax on Non-Homestead 9.2 Mills	Special Taxes	Special Taxes	Total Taxes	Paid	When Paid (Month Day Year)	Number of Receipt	March Settlement 1961	June Settlement 1962	Penalty	November Settlement 1962	Penalty	Collections to First Monday in January 1963	Penalty	Delinquent on First Monday in January 1963	Total Delinquent Tax and Penalty	Remarks
		Dollars	Dollars	Dollars	Dollars	Dollars	$ cts.	$ cts.	$ cts.	$ cts.	$ cts.				$ cts.	$ cts.	$ cts.	$ cts.	$ cts.	$ cts.	$ cts.	$ cts.	$ cts.	
1		4 362 / 407					227 94	3 72			231 66	1 PAID IN FULL	MAY 9 1962	9811		231 66								12 61
2																								
3																								
4																								
5		80					23 72	72			24 44	5 PAID IN FULL	MAY 9 1962	9811		24 44								11261
6				55			19 92	50			15 42	6 PAID IN FULL	MAY 2 4 1962	13491		15 42								11094
7		4 159					47 14				47 14	7 PAID IN FULL	MAY 2 2 1962	13339		47 14								11262
8																								
9																								
10		4 115					34 08				34 08	10 PAID IN FULL	MAY 2 8 1962	13553		34 08								11264
11																								
12																								
13																								
14																								
15				4 39			10 58				10 58	15 2 HALF PAID SEP 1 2 1962 / 1 HALF PAID APR 1 1962	7739 / 7957			5 29		5 29					10 58
16																								
17				4 44			11 94				11 94	17 2 HALF PAID SEP 1 2 1962 / 1 HALF PAID APR 1 1962	7739 / 7957			5 97		5 97					11 94
18		4 82					15 42				15 42	18 PAID IN FULL	MAY 2 1962	13400		15 42								12 51
19		4 197 / 567					226 46	5 18			231 64	19 2 HALF PAID SEP 4 1962 / 1 HALF Paid	7337 / 13387			115 82		115 82				230 56	11263
20		4 885		4 40			10 86				10 86	20 2 HALF PAID SEP 1 2 1962 / 1 HALF PAID APR 1 1962	7239 / 7957			5 43		5 43					
				4 85	1 109		574 76	10 12			63 38					5 67		130 51						
	1959			4 48	2 717		62 06																	

Assessment Roll and Tax List of Real Property in the Town of Shingobee, Cass County, Minnesota, for Taxes for the Year 1961.

Form 5C—MILLER-DAVIS CO., MINNEAPOLIS

* Indicate Type of Property: R-Residential, C-Commercial, I-Industrial, U-Utility, F-Farm, L-Lakeshore, T-Timber, M-Mineral

	In Whose Name Assessed		Description of Property: Subdivision	Sec. or Lot	Town or Block	Rg.	Number of Acres of Land: Acres	100ths	No. School District	Indicate Homestead Yes No	Agri. or Homst. Exer. Yes No	* Indicate Type Property	True and Full Valuations: Land Exclusive of Structures and Improvements	Buildings and Other Structures	Machinery Permanently Attached to Real Estate	Total True and Full Value	Assessed Valuations: Rural: Homestead Up to $4,000 20%	Rural: Over $4,000 and Non-Homestead 33⅓%	All Other: Timber Land Class 3a 20%	All Other: Homestead Up to $4,000 25%	All Other: Over $4,000 and Non-Homestead 40%	All Other: Machinery Permanently Attached to Real Estate 33⅓%	All Other: Seasonal and Recreational Cabins 33⅓%	Total Assessed Value	Total Assessed Value as Equalized by the Board of Review	Final Equalized Value
													Dollars	Dollars	Dollars	Dollars	Dollars	Dollars	Dollars	Dollars	Dollars	Dollars	Dollars	Dollars	Dollars	Dollars
1	Frank + Mildred Vancura		SW¼ of SE¼	7	142	31	32.94		11	Yes	Yes	R		165									4196			
2	Nathan + Magdalen H. Leslie		SE¼ of SE¼				28.25			No	"	T														
	~~Minnette Shutrum~~ Delphin + Drazy Rice		2 ACS. OF NE¼ of SW¼				2			No	No	R														
5							~~1.60~~																			
5	Robert + Bruce Cleth		12.6 ACS. OF N½ OF NW¼ of SE¼				1.60			No	No	T														
6	" " "		2.8 ACS. OF NE¼ of SW¼				2.80			No	"	"														
7																										
8																										
9																										
10	Frank Vancura		.46 ACS. OF NW¼ of SE¼				.46			Yes	Yes	T														
11																										
12																										
13																										
14																										
15	Bellie Ellis + Van Reyes + Charles Van Reyes		APPROX. W½ of 25.51.07 S.E. 5.20 N. of R.R. of GOVT LOT 6							No	Yes	R														
16	U. S. of America		GOVT LOT 6																							
17																										
18																										
19																										
20																										
							19.06																			

	Sold for Taxes	Valuations by School Districts as Equalized by Department of Taxation: District No. 11 Mills 34	Tax including State Homestead Mills	State Tax on Non-Homestead 11 Mills	Special Taxes	Special Taxes	Total Taxes	Paid	When Paid: Month Day Year	Number of Receipt	March Settlement 1962	June Settlement 1962	Penalty	November Settlement 1962	Penalty	Collections in First Monday in January 1963	Penalty	Delinquent on First Monday in January 1963	Total Delinquent Tax and Penalty	Remarks
		Dollars	$ cts.	$ cts.	$ cts.	$ cts.	$ cts.				$ cts.	$ cts.	$ cts.	$ cts.	$ cts.	$ cts.	$ cts.	$ cts.	$ cts.	
1		196	53.20				53.20	2nd HALF PAID	SEP 18 1962	17231										10900
								1st HALF PAID	APR 13 1962	7957		26.60		26.60						10900
2		75	20.36	6.8			21.04	PAID IN FULL	OCT 3 1962	20755				21.04	7%					18210
3	SOLD FOR TAXES 132		31.12	1.20			40.32											146.32	7.4425	
4																				
5	40		11.86	.36			12.22	PAID IN FULL	MAY 9 1962			12.22								12.61
6	10		2.96	.10			3.06	PAID IN FULL	MAY 9 1962	9811		3.06								"
7																				
8																				
9																				
10		3	.82				.82	2nd HALF PAID	SEP 18 1962	17231										10900
								1st HALF PAID	APR 13 1962	7957		.41		.41						10900
11																				
12																				
13																				
14																				
15		420	147.56	4.28			131.84											131.84	7.156024	16104
16																				
17																				
18																				
19																				
20																				
		1797.[illegible]	201.94																	
		[illegible]	53.94																	
	132	1797.924	255.88	4.68			262.50					42.20		48.05				178.16		

Lake Addition | Sunrise Home Beach | Shingobee Island | Shingobee Point | Chippewa Point | Kabekona Spritsake | Outlaw | Ma-Ka-Ka-Ke Bay

Assessment Roll and Tax List of Real Property in the Town of Shingobee

Cass County, Minnesota, for Taxes for the Year 1961.

* Indicate Type of Property: R-Residential, C-Commercial, I-Industrial, U-Utility, F-Farm, L-Lakeshore, T-Timber, M-Mineral

	In Whose Name Assessed	Description of Property: Subdivision	Sec. or Lot	Town or Block	Rng.	Number of Acres of Land (Acres / 100ths)	No. School District	Indicate Homestead Yes or No	Agricultural Yes or No	Indicate Type of Property*	True and Full Valuations: Land Exclusive of Structures and Improvements	Buildings and Other Structures	Machinery Permanently Attached to Real Estate	Total True and Full Value	Assessed Valuations: Rural: Homestead Up to $4,000 20%	Rural: Over $4,000 and Non-Homestead 33⅓%	All Other: Timber Land Class 3a 20%	All Other: Homestead Up to $4,000 25%	All Other: Over $4,000 and Non-Homestead 40%	All Other: Machinery Permanently Attached to Real Estate 33⅓%	All Other: Seasonal and Recreational Cabins 33⅓%	Total Assessed Value	Total Assessed Value Equalized by the Board of Review	Final Equalized Value	Remarks
						Acres					Dollars	Dollars	Dollars	Dollars	Dollars	Dollars	Dollars	Dollars	Dollars	Dollars	Dollars	Dollars	Dollars	Dollars	
	Donald C. & Pauline D. Cooke	ALL OF LOT 2 LYING E OF HWY																							
1		LINE PARALLEL W "BEAVER" ON RESURVEY PLAT	B 142 31			11.46	119	Yes	NO	C															
		NE1/4 OF SE1/4 OF LOT 3 IN																							
2	" " "	"YELLOW" ON RESURVEY PLAT				14.80		Yes	"	T															
		SE1/4 OF SE1/4 N. OF FOX OR LOT																							
3	" " "	2 IN "BEAVER" ON RESURVEY PLAT				11.22		Yes	"	"															
		7.5 ACS. OF SW1/4 OF SE1/4 S. OF FOX																							
		OR LOT 4 IN "YELLOW" ON RESURVEY PLAT																							
4	C. J. Thompson	SE1/4 OF SW1/4 S. OF FOX OR LOTS				7.50		NO	"	"															
		1 & 2 IN "YELLOW" ON RESURVEY PLAT																							
5	" "	E. 565 ACS. OF SW1/4 OF SW1/4				13.60		NO	Yes	R															11.15
		OF LOT 1 IN "YELLOW" ON RESURVEY PLAT																							
6	" "	W. 10.85 ACS. OF SW1/4 OF SW1/4						NO	"	T															
		OF LOT 1 IN "BLUE" ON RESURVEY PLAT																							
7	Walter L. & Magdalene H. Leslie	LOT 142 LESS 100' X 100' OF				10.35		NO	NO	"															
	East Raymond & Amy L. Lusch	LOTS 3 & 6 IN "RED" ON RESURVEY PLAT				17.79		NO Yes	"	C															
8		LOT 4 IN "RED" ON																							
9	" " " "	RESURVEY PLAT				1.60		Yes	"	T															
10	" " " "	LOTS IN "RED" ON RESURVEY PLAT				4.70		Yes	"	C															
	Arthur H. & Carmen Petersen	100' X 100' OF LOT 2 IN																							
11		"BLUE" ON RESURVEY PLAT						Yes	NO	R															
	Bert & Louise Woodford	LOT 1 LESS 100' X 100' IN				5.58																			
12		"BLUE" ON RESURVEY PLAT				2.57		Yes	"	T	95									215					
	Bert Woodford "																								
13		N. 282' OF LOT 1 IN				2.10		Yes	"	R	Combined with the Lake 12														
		"BLUE" ON RESURVEY PLAT																							
	Bert & Louise Woodford	N. & S. 59 ACS. OF SW1/4 OF SE1/4																							
14		& LOT 2 IN "BLUE" ON RESURVEY PLAT				3.80		Yes	"	T															
15	" " "	LOTS IN "BLUE" ON RESURVEY PLAT				1.60		Yes	"	R															
		SE1/4 OF SW1/4 N. OF FOX LESS FOX. AND																							
16	" " "	OR LOT 4 IN "BLUE" ON RESURVEY PLAT						Yes	NO	T															
		E. & W. 3.96 ACS. OF LOT 3 OF																							
17	" " "	LOTS 1 IN "BLUE" ON RESURVEY PLAT				3.96		Yes	"	"															
18	" " "	LOTS IN "BLUE" ON RESURVEY PLAT				1.20		Yes	"	"															
		LOTS 5 OF FOX OR LOT 7 IN																							
19	Alice Norman	"BLUE" ON RESURVEY PLAT				3		NO	"	C		150	Additions							275					
		W. 200' OF E. 400' OF LOT 5 & LOT																							
20	" "	6 OF SUNDRY LOT IN "BLUE" ON RESURVEY PLAT				1.12		NO	"	"															
		(CONT NEXT PAGE)				121.86																			

	Sold for Taxes	Valuations by School Districts as Equalized by Department of Taxation: District No. 11 Rate 47 Mills	District No. Rate Mills	District No. Rate Mills	District No. Rate Mills	Tax Including State Homestead	State Tax on Non-Homestead 11 Mills	Special Taxes	Special Taxes	Total Taxes		Paid	When Paid	Number of Receipt	March Settlement 1962	June Settlement 1962	Penalty	November Settlement 1962	Penalty	Collections in First Monday in January 1963	Penalty	Delinquent on First Monday in January 1963	Penalty	Total Delinquent Tax and Penalty	Remarks
	Dollars	Dollars	Dollars	Dollars	Dollars	$ cts.	$ cts.	$ cts.	$ cts.	$ cts.			Month Day Year		$ cts.	$ cts.	$ cts.	$ cts.	$ cts.	$ cts.	$ cts.	$ cts.	$ cts.	$ cts.	
1		4 800										2nd HALF PAID	OCT 5 1962												
		1266				612.40	165.4			623.94	1	1st HALF PAID	MAY 3 1962												
												2nd HALF PAID	OCT 5 1961												
2		4 17				504				504	2	1st HALF PAID	MAY 3 1962	13806											
3		4 22				652				652	3	2nd HALF PAID	OCT 5 1962	13714		31.75		-37.75							
												1st HALF PAID	MAY 3 1962												
4		23				682	20			702	4	2nd HALF PAID	SEP 5 1962			35		-35							
												1st HALF PAID	MAY 3 1962												
5				211		5726	192			5918	5	2nd HALF PAID	SEP 5 1962	13347		29.59		-29.59							27.54
												1st HALF PAID	MAY 3 1962	13362											
6			15			408	14			422	6	2nd HALF PAID	SEP 5 1962			2.11		-2.11							
7		50				1482	46			1528	7	PAID IN FULL	OCT 1 1962	20755				-1528	53						
8		4 321				27508	554			28062	8	2nd HALF PAID	SEP 14 1962												
		207										1st HALF PAID	MAY 8 1962												
9		4 6				178				178	9	2nd HALF PAID	SEP 14 1962	17337		143.27		-143.27							
												1st HALF PAID	MAY 8 1962	14416											
10		4 14				414				414	10	2nd HALF PAID	SEP 14 1962												
												1st HALF PAID	MAY 8 1962												
11		4 244				7232				7232	11	PAID IN FULL	OCT MAY 3 1962	17339		72.32									
												2nd HALF PAID	OCT 1 1962												
12		4 15				444				444	12	1st HALF PAID	MAY 3 1962												
13											13														
												2nd HALF PAID	OCT 1 1962												
14		4 12				356				356	14	1st HALF PAID	MAY 3 1962	14234											
15		4 175				5168				5168	15	1st HALF PAID	MAY 3 1962	14418		32.16		-32.16							22.54
16		4 2				60				60	16	2nd HALF PAID	OCT 1 1962												
												1st HALF PAID	MAY 3 1962												
17		4 10				296				296	17	2nd HALF PAID	OCT 1 1962												
												1st HALF PAID	MAY 3 1962												
18		4 3				88				88	18	2nd HALF PAID	OCT 1 1962												
												1st HALF PAID	MAY 3 1962												
19		277				8210	252			8462	19	2nd HALF PAID	OCT 5 1962												
												1st HALF PAID	MAY 3 1962	6728		44.31		-104.49							
20		407				12064	372			12436	20	2nd HALF PAID	SEP 5 1962	13091											
		4 164		164		6134						1st HALF PAID	MAY 3 1962			62.18									
		4 550		2261	3856	126596	2604			135336															
		4271			4497	182732																			

Assessment Roll and Tax List of Real Property in the Town of Shingobee, Cass County, Minnesota, for Taxes for the Year 1961.

Form 5C—MILLER-DAVIS CO., MINNEAPOLIS

* Indicate Type of Property: R-Residential, C-Commercial, I-Industrial, U-Utility, F-Farm, L-Lakeshore, T-Timber, M-Mineral

	In Whose Name Assessed	Description of Property: Subdivision	Sec. or Lot	Town or Block	Rng.	Number of Acres of Land: Acres	100ths	No. School District	Indicate Homestead Yes No	Agri. or Resd. Rural Yes No	* Indicate Type of Property	Tree and Full Valuations: Land Exclusive of Structures and Improvements (Dollars)	Buildings and Other Structures (Dollars)	Machinery Permanently Attached to Real Estate (Dollars)	Total Tree and Full Value (Dollars)	Assessed Valuations, Rural: Homestead Up to $4,000 20% (Dollars)	Rural: Over $4,000 and Non-Homestead 33⅓% (Dollars)	All Other: Timber Land Class 3a 20% (Dollars)	All Other: Homestead Up to $4,000 25% (Dollars)	All Other: Over $4,000 and Non-Homestead 40% (Dollars)	All Other: Machinery Permanently Attached to Real Estate 33⅓% (Dollars)	All Other: Seasonal and Recreational Cabins 33⅓% (Dollars)	Total Assessed Value	Total Assessed Value as Equalized by the Board of Review (Dollars)	Final Equalized Value (Dollars)
1	State of Minnesota	GOV'T LOT 1 IN "WHITE" ON RESURVEY PLAT				81	42	118																	
2	Minnie Agnes & Rose Anne DeLaurier	LOT 2 IN "WHITE" ON RESURVEY PLAT					92		NO	NO	L														
3	" " " " "	LOT 3 IN "WHITE" ON RESURVEY PLAT					160		NO	"	T														
4	James R. & Clara M. Lear	LOTS 1-2-3-4 EX. RESS IN 209' NE CORNER OF "H" IN "WHITE" ON RESURVEY PLAT					673		YES	"	R														
5																									
6	State of Minnesota	1.56 ACS. OF 38 1/4 OF SE 1/4 S. 4 FACT OR LOT 5 IN "WHITE" ON RESURVEY PLAT					1.56																		
7																									
8																									
9																									
10																									
11																									
12																									
13																									
14																									
15																									
16																									
17																									
18																									
19																									
20																									
						1381																			

	Sold for Taxes	Valuations by School Districts as Equalized by Department of Taxation: District No. 118 Rate 71 Mills (Dollars)	District No. 119 Rate 71 Mills (Dollars)	District No. ___ Rate ___ Mills (Dollars)	District No. ___ Rate ___ Mills (Dollars)	District No. ___ Rate ___ Mills (Dollars)	Tax Including State Homestead ___ Mills ($ cts.)	State Tax on Non-Homestead 9.12 Mills ($ cts.)	Special Taxes ($ cts.)	Special Taxes ($ cts.)	Total Taxes ($ cts.)	Paid	When Paid: Month Day Year	Number of Receipt	March Settlement 1962 ($ cts.)	June Settlement 1962 ($ cts.)	Penalty ($ cts.)	November Settlement 1962 ($ cts.)	Penalty ($ cts.)	Collections to First Monday in January 1963 ($ cts.)	Penalty ($ cts.)	Delinquent on First Monday in January 1961 ($ cts.)	Total Delinquent Tax and Penalty ($ cts.)	Remarks
1																								
2		13					386	12			398											3 98	4 38	1 9220
3		7					208	06			214											2 14	2 35	"
4		1 42					42 10				42 10	PAID IN FULL	FEB 7 1962	842	42 10									1 5983
5																								
6																								
7																								
8																								
9																								
10																								
11																								
12																								
13																								
14																								
15																								
16																								
17																								
18																								
19																								
20																								
		2 142																						
		22					4804	18			4822				42 10							6 12		
		1223																						

Aid Lake — Sunrise — Shingobee — Chippewa — Fabyhone — Ma-Da-Ko-Ta Bay
Cone Bend — Bench — Island — Point — Spruce — Outlaw

Assessment Roll and Tax List of Real Property in the Town of Shingobee

* Indicate Type of Property: R-Residential, C-Commercial, I-Industrial, U-Utility, F-Farm, L-Lakeshore, T-Timber, M-Mineral

	In Whose Name Assessed	Description of Property: Subdivision	Sec. or Lot	Town or Block	Rng.	Number of Acres of Land (Acres / 100ths)	No. School District	Indicate Homestead Yes or No	Agricultural Yes or No	Indicate Type of Property	Tree and Full Valuations: Land Exclusive of Structures and Improvements	Buildings and Other Structures	Machinery Permanently Attached to Real Estate	Total Tree and Full Values	Assessed Valuations: Rural: Homestead Up to $4,000 20%	Rural: Over $4,000 and Non-Homestead 52½%	All Other: Timber Land Clear Ac 20%	All Other: Homestead Up to $4,000 25%	All Other: Over $4,000 and Non-Homestead 40%	All Other: Machinery Permanently Attached to Real Estate 33⅓%	All Other: Seasonal and Recreational Cabins 33⅓%	Total Assessed Value	Total Assessed Value as Equalized by the Board of Review	Final Equalized Value	Remarks
						Dollars					Dollars	Dollars	Dollars	Dollars	Dollars	Dollars	Dollars	Dollars	Dollars	Dollars	Dollars	Dollars	Dollars	Dollars	
1						91.23 1	119																		
2																									
3	Robert M. & Hope E. Ewing	PART OF GOVT LOT 3 LYING E. OF G.N. RY.						NO	NO	L															
4																									
5	Henry & Agnes Erickson	GOVT LOT 1 LYING E. OF HW.				.42		NO	NO	L															
6	~~Earl H. & Louise Miller~~	~~GOVT LOT 3 W. OF R.R.~~						NO	"	"															
7																									
8	R. E. & Rachel T. Kingstad ~~Earl H. & Louise Miller~~	6.5 AS. OF LOTS 3 & 4 S. OF E. OF ROADWAY				6.50		NO	the	R															
9																									
10	Jack A. Gleason	PART OF GOVT LOT 3 & 4				2		NO YES	NO	C															
11																									
12	Charles C. & Charles E. Ponetics	N.E. ¼ of S.W. ¼				40		YES	NO	T															
13	" " " "	N.W. ¼ of S.W. ¼				40		YES	"	"															
14	Earl H. & Louise E. Miller	S.W. ¼ of S.W. ¼ LESS R.W.				35		YES	"	"															
15	~~Austin C. & Nell M. Jackson~~	GOVT LOT 4 W. OF R.R.				11.50		NO YES	YES	L															
16	Charles C. Sr. & Charles E. Ponetics	~~PART OF GOVT LOT 1 W. OF HW. #8671~~				6		NO	NO	"															
17	Jack A. & Judy E. Gleason	GOVT LOT 2 LESS PART E. OF HW. & R.R.				40		NO YES	NO	C				1769								4 412			
18	Robert M. & Hope E. Ewing	PARCEL OF GOVT LOT 2 THAT PART OF GOVT LOT 3 LYING E. OF R.R. & HW. #8671 LESS SOLD				.07		YES	"	L															
19								NO	"	"															
20	Jack A. Gleason	PART OF LOTS 3 & 4 E. OF R.R. & W. OF ROADWAY				.20		YES	NO	R															
	Hope E. & Dorothy C. Van Steenwyk	Part of Gov't Lot 4 (3.1 Acres)				16.00																			

	Sold for Taxes	Valuations by School Districts as Equalized by Department of Taxation: District No. 119 Rate 34 Mills	District No. Rate Mills	District No. 118 Rate 34 Mills	District No. Rate Mills	District No. Rate Mills	Tax Including State Homestead Mills	State Tax on Non-Homestead 9½ Mills	Special Taxes	Special Taxes	Total Taxes	Paid	When Paid	Number of Receipt	March Settlement 1962	June Settlement 1962	Penalty	November Settlement 1962	Penalty	Collections to First Monday in January 1963	Penalty	Delinquent on First Monday in January 1963	Total Delinquent Tax and Penalty	Remarks
		Dollars	Dollars	Dollars	Dollars	Dollars	Dollars	$ cts.	$ cts.	$ cts.	$ cts.		Month Day Year		$ cts.	$ cts.	$ cts.	$ cts.	$ cts.	$ cts.	$ cts.	$ cts.	$ cts.	
1																								
2																								
3		25					7.72	.22			7.64	PAID IN FULL	MAY 8 1962	4415		7.64								11267
4																								
5		33					9.78	.30			10.08	PAID IN FULL	MAY 8 1962	13614		10.08								11260
6		33 / 54		Acute # 8671			10.38 / 16.40	.52			10.38 / 15.42	2nd HALF PAID 1st HALF PAID	OCT 18 1962 MAY 15 1962	17675 2001		5.17		-5.17					83.33 / 7.04	Acute 11118
7																								
8	Acute # 8671			7.651 / 1.34			18.84 / 37.70	1.134			18.84 / 38.84	2nd HALF PAID 1st HALF PAID	OCT 18 1962 MAY 15 1962	17675 2001		19.42		-9.42					83.33 / 133.30	Acute 11118
9																								
10		575 / 516					32.30	.96			32.81	2nd Half Paid 1st HALF PAID	OCT 3 1962 MAY 28 1962	21760 13345		164.05		-164.05					22253	11257
11																								
12		120					35.58				35.58	PAID IN FULL	MAY 2 1962			35.58								16913
13		28					8.30				8.30	PAID IN FULL	MAY 2 1962	13447		8.30								
14	Acute # 8671			4.55 / .42			14.92 / 24.42	.84			14.92 / 25.26	2nd HALF PAID 1st HALF PAID	OCT 18 1962 MAY 15 1962	17675 2001		7.46		-7.46					83.33 / 10.90	Acute 11118
15		34					10.08	.28			10.40											6.46	11.44	11258
16		412 / 1769					64.60	1.64			66.24	PAID IN FULL 2nd Half Paid 1st HALF PAID	MAY 2 1962 OCT 1 1962 MAY 31 1962	13423 15441 13889		66.24		-1.19						10343
17		8					2.38				2.38					1.19								22252	6250
18		45					13.34	.42			13.76	PAID IN FULL	MAY 8 1962	4445		13.76								11258
19																								
20		107 / 2250 / 2.40 / 3724		4.250 / 3.300	12.24 / 3.300		31.72 / 35.28 / 11.05.40 / 37.80 / 74.38.18	3.780			31.72 / 147.98	2nd Half Paid 1st HALF PAID	OCT 1 1962 MAY 31 1962	15441 13889		15.86 / 124.17		-15.86 / 28.17				10.40		22252 / 15.24	11250 / Acute

142-21

Assessment Roll and Tax List of Real Property in the Pine of Shingobee

Form 2L. MILLBOATS CO., MINNEAPOLIS

* Indicate Type of Property: R-Residential, C-Commercial, I-Industrial, U-Utility, F-Farm, L-Lakeshore, T-Timber, M-Mineral

	IN WHOSE NAME ASSESSED	DESCRIPTION OF PROPERTY: Subdivision	Sec. or Lot	Town or Block	Rng.	Number of Acres of Land (Acres / 100ths)	No. School District	Indicate Homestead Yes or No	Agri. or Seas. Harv. Yes or No	* Indicate Type of Property	TRUE AND FULL VALUATIONS: Land Exclusive of Structures and Improvements (Dollars)	Buildings and Other Structures (Dollars)	Machinery Permanently Attached to Real Estate (Dollars)	Total True and Full Value (Dollars)	ASSESSED VALUATIONS: Rural: Homestead Up to $4,000 20% (Dollars)	Rural: Over $4,000 and Non-Homestead 33⅓% (Dollars)	All Other: Timber Land Class 3a 20% (Dollars)	All Other: Homestead Up to $4,000 25% (Dollars)	All Other: Over $4,000 and Non-Homestead 40% (Dollars)	All Other: Machinery Permanently Attached to Real Estate 33⅓% (Dollars)	All Other: Seasonal and Recreational Cabins 33⅓% (Dollars)	TOTAL ASSESSED VALUE (Dollars)	Total Assessed Value as Equalized by the Board of Review (Dollars)	FINAL EQUALIZED VALUE (Dollars)
1	Ethel R. Peterson	GOV'T LOT 6	10	142	31	19	110	No	Yes	R														
2																								
3																								
4																								
5																								
6																								
7																								
8																								
9																								
10																								
11																								
12																								
13																								
14																								
15																								
16																								
17																								
18																								
19																								
20																								
						19																		

	SOLD FOR TAXES	VALUATIONS BY SCHOOL DISTRICTS AS EQUALIZED BY DEPARTMENT OF TAXATION: District No. ___ Rate ___ Mills (Dollars)	District No. ___ Rate ___ Mills (Dollars)	District No. ___ Rate ___ Mills (Dollars)	District No. 11 Rate 21 Mills (Dollars)	District No. ___ Rate ___ Mills (Dollars)	District No. ___ Rate ___ Mills (Dollars)	Tax Including State Homestead ___ Mills ($ cts.)	State Tax on Non-Homestead 9.12 Mills ($ cts.)	SPECIAL TAXES ($ cts.)	SPECIAL TAXES ($ cts.)	TOTAL TAXES ($ cts.)	PAID	WHEN PAID (Month Day Year)	Number of Receipt	March Settlement 1962 ($ cts.)	June Settlement 1962 ($ cts.)	Penalty ($ cts.)	November Settlement 1962 ($ cts.)	Penalty ($ cts.)	Collections to First Monday in January 1963 ($ cts.)	Penalty ($ cts.)	Delinquent on First Monday in January 1963 ($ cts.)	Total Delinquent Tax and Penalty ($ cts.)	REMARKS
1					217			58 90	1 98			60 88	1st HALF PAID 2nd HALF PAID	OCT 29 1961 MAY 2 9 1962	17120 21340		30 44		30 44						22158 19721
2																									
3																									
4																									
5																									
6																									
7																									
8																									
9																									
10																									
11																									
12																									
13																									
14																									
15																									
16																									
17																									
18																									
19																									
20																									
					217			58 90	1 98			60 88					30 44		30 44						

Assessment Roll and Tax List of Real Property in the Town of Shingobee, Cass County, Minnesota, for Taxes for the Year 1961.

Form K. MILLER-DAVIS CO. MINNEAPOLIS

* Indicate Type of Property: R-Residential, C-Commercial, I-Industrial, U-Utility, F-Farm, L-Lakeshore, T-Timber, M-Mineral

	IN WHOSE NAME ASSESSED	DESCRIPTION OF PROPERTY: SUBDIVISION	Sec. or Lot	Town or Block	Rng.	Number of Acres of Land (Acres .100ths)	Sch. District	Indicate Homestead Yes or No	Agri. or Rural Yes or No	Indicate Type of Property	TRUE AND FULL VALUATIONS: LAND Exclusive of Structures and Improvements (Dollars)	BUILDINGS and Other Structures (Dollars)	MACHINERY Permanently Attached to Real Estate (Dollars)	TOTAL True and Full Value (Dollars)	ASSESSED VALUATIONS: RURAL: Homestead Up to $4,000 20% (Dollars)	RURAL: Over $4,000 and Non-Homestead 33⅓% (Dollars)	ALL OTHER: Timber Land Class 3a 20% (Dollars)	ALL OTHER: Homestead Up to $4,000 25% (Dollars)	ALL OTHER: Over $4,000 and Non-Homestead 40% (Dollars)	ALL OTHER: MACHINERY Permanently Attached to Real Estate 33⅓% (Dollars)	ALL OTHER: Seasonal and Recreational Cabins 33⅓% (Dollars)	TOTAL ASSESSED VALUE (Dollars)	Total Assessed Value as Equalized by the Board of Review (Dollars)	FINAL EQUALIZED VALUE (Dollars)
1			11	142	31		119																	
2																								
3	State of Minnesota	W½ of SW¼ of NE¼																						
4	Natalie C. Kean	½ sec. 24 N½ of GOVT LOT 2				50		NO	NO	L														
5	" "	N½ of GOVT LOT 2 LESS PLATTED + LESS ½ acre				26.63		NO	"	"														
6		NE¼ of NW¼																						
7	Leonard Peterson	NW¼ of NW¼				40		NO	YES	T														
8	Ethel L. Peterson	GOVT LOT 1				58		NO	NO	L														
9	State of Minnesota	N½ of SE¼ of NW¼																						
10	U. S. of America	S½ of SE¼ of NW¼																						
11																								
12																								
13																								
14																								
15																								
16																								
17																								
18																								
19																								
20																								
						105.13																		

	SOLD FOR TAXES	VALUATIONS BY SCHOOL DISTRICTS AS EQUALIZED BY DEPARTMENT OF TAXATION: District No. 119 Rate 24 Mills (Dollars)	District No. ___ Rate ___ Mills (Dollars)	District No. ___ Rate ___ Mills (Dollars)	District No. ___ Rate ___ Mills (Dollars)	District No. ___ Rate ___ Mills (Dollars)	Tax Including State Homestead ___ Mills ($ cts.)	State Tax on Non-Homestead 9.1 Mills ($ cts.)	SPECIAL TAXES ($ cts.)	SPECIAL TAXES ($ cts.)	TOTAL TAXES ($ cts.)	PAID	WHEN PAID (Month Day Year)	Number of Receipt	March Settlement 1962 ($ cts.)	June Settlement 1962 ($ cts.)	Penalty ($ cts.)	November Settlement 1962 ($ cts.)	Penalty ($ cts.)	Collections to First Monday in January 1963 ($ cts.)	Penalty ($ cts.)	Delinquent on First Monday in January 1963 ($ cts.)	Total Delinquent Tax and Penalty ($ cts.)	REMARKS
1																								
2																								
3																								
4		17					504	16			520	PAID IN FULL	MAY 8 1962	4417		5 20								
5		100					2964	93			3057	PAID IN FULL	MAY 8 1962			30 57								
6												2nd HALF PAID	OCT 2 1961	11826										
7				107			2904	98			3002	1st HALF PAID	MAY 2 9 1962	11826		15 01		150 1				22158	18722	
8		127					3764	116			3880	2nd HALF PAID	OCT 2 1961	11840										
												1st HALF PAID	MAY 2 9 1962	11840		19 40		-19 40						
9																								
10																								
11																								
12																								
13																								
14																								
15																								
16																								
17																								
18																								
19																								
20																								
		244		107			2904 / 7232 / 10136	322			10458					78 17		34 41						

Aitkin Co. | Cass Co. | Crow Wing Co. | Itasca Co. | Shingobee Prairie | Chippewa Public | Hubbard Sub | Kabekona Sub | Kabekona Strabrand | Ojibway | Wa-Da-Ma-Ska Bay | Sunset Beach | Island Park | Beach

142-31

Assessment Roll and Tax List of Real Property in the Town of Shingobee, Cass County, Minnesota, for Taxes for the Year 1961.

Form 5C — MILLS PUBLISHING CO., MINNEAPOLIS

* Indicate Type of Property: R-Residential, C-Commercial, I-Industrial, U-Utility, F-Farm, L-Lakeshore, T-Timber, M-Mineral

	In Whose Name Assessed	Description of Property: Subdivision	Sec. or Lot	Town or Block	Rng.	Number of Acres of Land (Acres 100ths)	No. School District	Indicate Homestead Yes or No	Agri. Homestead Yes or No	Indicate Type of Prop. Use	True and Full Valuations: Land Exclusive of Structures and Improvements (Dollars)	Buildings and Other Structures (Dollars)	Machinery Permanently Attached to Real Estate (Dollars)	Total True and Full Value (Dollars)	Assessed Valuations: Burial: Homestead Up to $4,000 20% (Dollars)	Burial: Over $4,000 and Non-Homestead 33⅓% (Dollars)	All Other: Timber Land Class 3a 20% (Dollars)	All Other: Homestead Up to $4,000 25% (Dollars)	All Other: Over $4,000 and Non-Homestead 40% (Dollars)	All Other: Machinery Permanently Attached to Real Estate 33⅓% (Dollars)	All Other: Seasonal and Recreational Cabins 33⅓% (Dollars)	Total Assessed Value	Total Assessed Value as Equalized by the Board of Review (Dollars)	Final Equalized Value (Dollars)
1		NE¼ of NE¼	12	142	31		119																	
2	State of Minnesota	W½ of NW¼ of NE¼																						
3		E½ of W½ of NE¼																						
4		SE¼ of NE¼																						
5	Little Shark, Inc.	GOV'T LOT 6				26.25		No	Yes	T														
6		NE¼ of NW¼																						
7		NW¼ of NW¼																						
8	Akeley Lumber Bridge + Supply Co.	GOV'T LOT 4				36		No	Yes	T														
9	U.S. of America (Formerly Indian Land)	SW¼ of NW¼																						
10		SE¼ of NW¼																						
11		N½ of SW¼																						
12	U.S. of America	N½ NW¼ of SW¼																						
13	U.S. of America	SW¼ of SW¼																						
14		SE¼ of SW¼																						
15																								
16		NE¼ of SE¼																						
17	State of Minnesota	GOV'T LOT 3																						
18	Herbert A. Noetzel	GOV'T LOT 8 LESS SOLD + CEMETERY LESS 3 ACS.				10		No	Yes	L														
19	" "	SE¼ of SE¼																						
20	" "	3 ACS. 07 GOV'T LOT 8				3		No	No	T														
	Transferred to Herbert and Jean Noetzel	Part of Govt. Lot				24.26																		

	Sold for Taxes	Valuations by School Districts as Equalized by Department of Taxation: District No. 111 Rate 9.1 Mills	District No. 2 Rate 9.1 Mills	District No. 119 Rate 9.1 Mills	District No. 2 Rate 9.1 Mills	District No. Rate Mills	District No. Rate Mills	Tax Including State Homestead (Mills)	State Tax on Non-Homestead 9.1 Mills	Special Taxes	Special Taxes	Total Taxes	Paid	When Paid (Month Day Year)	Number of Receipt	March Settlement 1962	June Settlement 1962	Penalty	November Settlement 1962	Penalty	Collections to First Monday in January 1963	Penalty	Delinquent on First Monday in January 1963	Total Delinquent Tax and Penalty	Remarks
		Dollars	Dollars	Dollars	Dollars	Dollars	Dollars	$ cts.	$ cts.	$ cts.	$ cts.	$ cts.				$ cts.	$ cts.	$ cts.	$ cts.	$ cts.	$ cts.	$ cts.	$ cts.	$ cts.	
1																									
2																									
3																									
4																									
5	SOLD FOR TAXES			73		1982	66					2048	PAID IN FULL	DEC 28 1962	18316						20 48	1 64			152 09
6																									
7																									
8				120		3258	110					3368	PAID IN FULL	MAY 3 1962	16748		33 68								118 72
9																									
10																									
11																									
12																									
13																									
14																									
15																									
16																									
17																									
18				60		1628	54					1682	PAID IN FULL	MAY 4 1962	17279		16 82								111 16
19																									
20		15				1444	14					458	PAID IN FULL	MAY 4 1962	17279		4 58								111 16
		15		253 = 253		6868 / 1444	24					7556					55 08				40 48				
						73 12																			

Assessment Roll and Tax List of Real Property in the Town of Shingobee, Cass County, Minnesota, for Taxes for the Year 1961.

Form 5C—MILLER-DAVIS CO., MINNEAPOLIS

* Indicate Type of Property: R-Residential, C-Commercial, I-Industrial, U-Utility, F-Farm, L-Lakeshore, T-Timber, M-Mineral

	IN WHOSE NAME ASSESSED	DESCRIPTION OF PROPERTY: SUBDIVISION	Sec. or Lot	Town or Block	Rng.	Number of Acres of Land: Acres	10ths	No. School District	Indicate Homestead Yes No	Agri. or Rural Yes No	Indicate Type of Property	TRUE AND FULL VALUATIONS: LAND Exclusive of Structures and Improvements	BUILDINGS and Other Structures	MACHINERY Permanently Attached to Real Estate	TOTAL True and Full Value	ASSESSED VALUATIONS: RURAL: Homestead Up to $4,000 20%	RURAL: Over $4,000 and Non-Homestead 33⅓%	ALL OTHER: Timber Land Class 2c 20%	ALL OTHER: Homestead Up to $4,000 25%	ALL OTHER: Over $4,000 and Non-Homestead 40%	ALL OTHER: MACHINERY Permanently Attached to Real Estate 33⅓%	ALL OTHER: Seasonal and Recreational Cabins 33⅓%	TOTAL ASSESSED VALUE	Total Assessed Value as Equalized by the Board of Review	FINAL EQUALIZED VALUE
						Acres	10ths					Dollars	Dollars	Dollars	Dollars	Dollars	Dollars	Dollars	Dollars	Dollars	Dollars	Dollars	Dollars	Dollars	Dollars
1	U.S. of America (In trust for Chippewa Tribe)	E½ of NE¼ NE¼	13	144	31			119																	
2																									
3																									
4																									
5																									
6																									
7																									
8																									
9																									
10																									
11																									
12																									
13																									
14																									
15																									
16																									
17																									
18																									
19																									
20																									

	SOLD FOR TAXES	VALUATIONS BY SCHOOL DISTRICTS AS EQUALIZED BY DEPARTMENT OF TAXATION: District No. ___ Rate ___ Mills	District No. ___ Rate ___ Mills	District No. ___ Rate ___ Mills	District No. ___ Rate ___ Mills	District No. ___ Rate ___ Mills	District No. ___ Rate ___ Mills	Tax Including State Homestead ___ Mills	State Tax on Non-Homestead ___ Mills	SPECIAL TAXES	SPECIAL TAXES	TOTAL TAXES		PAID	WHEN PAID	Number of Receipt	March Settlement 1962	June Settlement 1962	Penalty	November Settlement 1962	Penalty	Collections to First Monday in January 1963	Penalty	Delinquent on First Monday in January 1961	Total Delinquent Tax and Penalty	REMARKS
		Dollars	Dollars	Dollars	Dollars	Dollars	Dollars	$ cts.	$ cts.	$ cts.	$ cts.	$ cts.			Month Day Year		$ cts.	$ cts.	$ cts.	$ cts.	$ cts.	$ cts.	$ cts.	$ cts.	$ cts.	
1													1													
2													2													
3													3													
4													4													
5													5													
6													6													
7													7													
8													8													
9													9													
10													10													
11													11													
12													12													
13													13													
14													14													
15													15													
16													16													
17													17													
18													18													
19													19													
20													20													

142-21

Add Tax Shores Area | Shingobee Bay | Chippewa Point | Chippewa Shores | Shingobee Island | Chippewa Point | Chippewa Shores | Chippewa Shores | Chippewa Shores

Assessment Roll and Tax List of Real Property in the Town of Shingobee, Cass County, Minnesota, for Taxes for the Year 1961.

Form 1C—MILLS-DAVIS CO., MINNEAPOLIS

* Indicate Type of Property: R-Residential, C-Commercial, I-Industrial, U-Utility, F-Farm, L-Lakeshore, T-Timber, M-Mineral

	(In whose name assessed)	Description of Property: Subdivision	Sec. or Lot	Town or Block	Rng.	Number of Acres of Land: Acres	100ths	No. School District	Indicate Assessed Over Yes or No	Agricultural Assessed Over Yes or No	Indicate Type of Property	True and Full Valuations: Land Exclusive of Structures and Improvements (Dollars)	Buildings and Other Structures (Dollars)	Machinery Permanently Attached to Real Estate (Dollars)	Total True and Full Value (Dollars)	Assessed Valuations: Rural: Homestead Up to $4,000 20% (Dollars)	Rural: Over $4,000 and Non-Homestead 33⅓% (Dollars)	All Other: Timber Land Class 3c 20% (Dollars)	All Other: Homestead Up to $4,000 25% (Dollars)	All Other: Over $4,000 and Non-Homestead 40% (Dollars)	All Other: Machinery Permanently Attached to Real Estate 33⅓% (Dollars)	All Other: Personal and Recreational Cabins 33⅓% (Dollars)	Total Assessed Value (Dollars)	Total Assessed Value as Equalized by the Board of Review (Dollars)	Final Equalized Value (Dollars)
1			15	142	31			119																	
2																									
3																									
4																									
5																									
6	Colchert L + Jane Rice Andrus	GOVT LOT 1				1	12		Yes	Yes	R														
7																									
8																									
9																									
10																									
11																									
12																									
13																									
14																									
15																									
16																									
17																									
18																									
19																									
20																									
						1	12																		

	Sold for Taxes	Valuations by School Districts as Equalized by Department of Taxation: District No. ___ Rate ___ Mills (Dollars)	District No. ___ Rate ___ Mills (Dollars)	District No. ___ Rate ___ Mills (Dollars)	District No. 119 Rate 34.2 Mills (Dollars)	District No. ___ Rate ___ Mills (Dollars)	District No. ___ Rate ___ Mills (Dollars)	Tax Including State Homestead ___ Mills ($ cts.)	State Tax on Non-Homestead 9.12 Mills ($ cts.)	Special Taxes ($ cts.)	Special Taxes ($ cts.)	Total Taxes ($ cts.)	Paid: When Paid Month Day Year	Number of Receipt	March Settlement 1962 ($ cts.)	June Settlement 1962 ($ cts.)	Penalty ($ cts.)	November Settlement 1962 ($ cts.)	Penalty ($ cts.)	Collections to First Monday in January 1963 ($ cts.)	Penalty ($ cts.)	Delinquent in First Monday in January 1963 ($ cts.)	Total Delinquent Tax and Penalty ($ cts.)	Remarks
1																									
2																									
3																									
4																									
5																									
6				24.17				65.60	22.04			67.86	2nd Half Paid OCT 31 1962	28721		338.03		339.03						201.69	110.73
7													✱HALF PAID MAY 31 1962	31663											
8																									
9																									
10																									
11																									
12																									
13																									
14																									
15																									
16																									
17																									
18																									
19																									
20																									
				24.17				65.60	22.04			67.86				338.03		339.03							

Assessment Roll and Tax List of Real Property in the Beltrami of Hornbeck, Cass County, Minnesota, for Taxes for the Year 1961.

Form 1 Compiled by Ryan Co., Minneapolis

* Indicate Type of Property: R-Residential, C-Commercial, I-Industrial, U-Utility, F-Farm, L-Lakeshore, T-Timber, M-Mineral

	IN WHOSE NAME ASSESSED	DESCRIPTION OF PROPERTY: SUBDIVISION	Sec. or Lot	Town or Block	Rng.	Number of Acres and Land (Acres / 10ths)	No. School District	Indicate Homestead Yes No	Agri. or Seas. Rev. Yes No	* Indicate Type Property	TRUE AND FULL VALUATIONS: LAND Exclusive of Structures and Improvements (Dollars)	BUILDINGS and Other Structures (Dollars)	MACHINERY Permanently Attached to Real Estate (Dollars)	TOTAL True and Full Value (Dollars)	ASSESSED VALUATIONS: RURAL: Homestead Up to $4,000 20% (Dollars)	RURAL: Over $4,000 and Non-Homestead 33⅓% (Dollars)	ALL OTHER: Timber Land Class 3a 20% (Dollars)	ALL OTHER: Homestead Up to $4,000 25% (Dollars)	ALL OTHER: Over $4,000 and Non-Homestead 40% (Dollars)	ALL OTHER: MACHINERY Permanently Attached to Real Estate 33⅓% (Dollars)	ALL OTHER: Seasonal and Recreational Cabins 33⅓% (Dollars)	TOTAL ASSESSED VALUE (Dollars)	Total Assessed Value as Equalized by the Board of Review (Dollars)	FINAL EQUALIZED VALUE (Dollars)
1			16	142	31		119																	
2																								
3																								
4																								
5	Peter G. Gunn & Betty Gunn, Husband & Wife; Harry G. Ray	S. 258' of GOVT LOT 1 E. of RR				1.20		No	No	C														
6	Burt & Louise Woodford	GOVT LOT 1 - LESS 1½ Acs.				26.93		No	No	T														
7	Leslie R. & Anne M. Gardner	N.W. ¼ of N.W. ¼				33.73		Yes	Yes	F														
8	State of Minnesota	S.W. ¼ of N.W. ¼																						
9	Burt & Louise Woodford	GOVT LOT 2 LESS R.R. & LESS PLAT "CHIPPEWA POINT"				.90		No	No	L														
10																								
11	John S. & Lydia Hanson	GOVT LOT 3 LESS PART E. OF R.R. & LESS R.R. & TR. HWY. (HWY. 2 & 89 & LITTLE HORSE RD.)				34.15		Yes	Yes	T														
12	" " "	N.W. ¼ of S.W. ¼				33.61		Yes	"	F														
13	State of Minnesota	S.W. ¼ of S.W. ¼																						
14	John S. & Lydia Hanson	GOVT LOT 4 LESS N. 150' E. of RR & LESS R.R. & TR. HWY.				44.73		Yes	"	"														
15																								
16																								
17																								
18																								
19																								
20																								
						209.45																		

	SOLD FOR TAXES	VALUATIONS BY SCHOOL DISTRICTS AS REVISED BY DEPARTMENT OF TAXATION: District No. 119 Rate 34 Mills	District No. 119 Rate 34 Mills	District No. 119 Rate 34 Mills	District No. 119 Rate 34 Mills	District No. Rate Mills	District No. Rate Mills	Tax Including State Homestead Mills	State Tax on Non-Homestead 9.12 Mills	SPECIAL TAXES	SPECIAL TAXES	TOTAL TAXES	PAID	WHEN PAID Month Day Year	Number of Receipt	March Settlement 1962	June Settlement 1962	Penalty	November Settlement 1962	Penalty	Collections to First Monday in January 1963	Penalty	Delinquent on First Monday in January 1963	Total Delinquent Tax and Penalty	REMARKS
		Dollars	Dollars	Dollars	Dollars	Dollars	Dollars	$ cts.	$ cts.	$ cts.	$ cts.	$ cts.				$ cts.	$ cts.	$ cts.	$ cts.	$ cts.	$ cts.	$ cts.	$ cts.	$ cts.	
1																									
2																									
3																									
4																									
5		424 / 477						26708	4.06			27144	2nd HALF PAID	OCT 17 1962	15567				-135.72						
													1st HALF PAID	MAY 3 1962	13114										22243 11245
6		44						1304	40			1344	2nd HALF PAID	OCT 3 1962	13246				-13.44						
													1st HALF PAID	MAY 3 1962	11411			6.72							22248 11247
7				4	39			1058				1058	PAID IN FULL	MAY 25 1962	13467										11491
8																									
9		67						1986	62			2048	2nd HALF PAID	OCT 3 1962	13246				-10.24						
													1st HALF PAID	MAY 8 1962	11411			10.24							22248 11249
10																									
11				4	78			2118				2118	2nd Half Paid	OCT 3 1962	13757				-10.59						
													1st HALF PAID	MAY 3 1962	13070			10.59							22 11 11090
12				4	48			1302				1302	2nd Half Paid	OCT 3 1962	13076				-6.51						
													1st HALF PAID	MAY 3 1962	13070			6.51							11090
13																									
14				4	61			656				1656	2nd Half Paid	OCT 3 1962	13757				-8.28						
													1st HALF PAID	MAY 3 1962	13070			8.28							22 11 11090
15																									
16																									
17																									
18																									
19																									
20																									
		4424	4 226.65					4184																	
		88						29948	5.98			36670							178.86						
		1012	12.53					36132																	

Form 5C—MILLS PRINTING CO., MINNEAPOLIS

Assessment Roll and Tax List of Real Property in the Bass of Shingobee

Cass County, Minnesota, for Taxes for the Year 1961.

* Indicate Type of Property: R-Residential, C-Commercial, I-Industrial, U-Utility, F-Farm, L-Lakeshore, T-Timber, M-Mineral

	In Whose Name Assessed	Description of Property: Subdivision	Sec. or Lot	Town or Block	Rng.	Number of Acres of Land (Acres 100ths)	No. School District	Indicate Homestead by Yes or No	Agri. or Resi. Dwelling Value	* Indicate Type of Property	True and Full Valuations: Land Exclusive of Structures and Improvements (Dollars)	Buildings and Other Structures (Dollars)	Machinery Permanently Attached to Real Estate (Dollars)	Total True and Full Value (Dollars)	Assessed Valuations: Rural: Homestead Up to $4,000 20% (Dollars)	Rural: Over $4,000 and Non-Homestead 33⅓% (Dollars)	All Other: Timber Land Class 5c 20% (Dollars)	All Other: Homestead Up to $4,000 25% (Dollars)	All Other: Over $4,000 and Non-Homestead 40% (Dollars)	All Other: Machinery Permanently Attached to Real Estate 33⅓% (Dollars)	All Other: Seasonal and Recreational Cabins 33⅓% (Dollars)	Total Assessed Value (Dollars)	Total Assessed Value as Equalized by the Board of Review (Dollars)	Final Equalized Value (Dollars)
1	Leslie K. + Irene M. Gardner	NE¼ of NE¼	17	142	31	40	11	Yes	Yes	F														
2	Lawrence H. Thompson + Lucretia Kisley Irey M. Berg	NW¼ of NE¼				40		No	"	"														
3	U. S. of America	SW¼ of NE¼																						
4	U. S. of America	SE¼ of NE¼																						
5	U. S. of America	S½ of [illegible]																						
6	A. G. + Lydia Thompson	N½ of [illegible]				20		No	Yes	F														
7	U. S. of America	[illegible]																						
8	U. S. of America	SW¼ of NW¼																						
9	U. S. of America	SE¼ of NW¼																						
10																								
11	U. S. of America	NE¼ of SW¼																						
12	U. S. of America	NW¼ of SW¼																						
13	U. S. of America	SW¼ of SW¼																						
14	U. S. of America	SE¼ of SW¼																						
15																								
16	State of Minnesota	N½ of SE¼																						
17	U. S. of America	NW¼ of SE¼																						
18	U. S. of America	SW¼ of SE¼																						
19	U. S. of America	SE¼ of SE¼																						
20																								
						100																		

	Sold for Taxes	Valuations by School Districts as Equalized by Department of Taxation: District No. Rate ___ Mills (Dollars)	District No. Rate ___ Mills (Dollars)	District No. Rate ___ Mills (Dollars)	District No. 11 Rate 2.1 Mills (Dollars)	District No. Rate ___ Mills (Dollars)	District No. Rate ___ Mills (Dollars)	Tax Including State Homestead ___ Mills ($ cts.)	State Tax on Non-Homestead 1.18 Mills ($ cts.)	Special Taxes ($ cts.)	Special Taxes ($ cts.)	Total Taxes ($ cts.)	Paid	When Paid: Month	Day	Year	Number of Receipt	March Settlement 1962 ($ cts.)	June Settlement 1962 ($ cts.)	Penalty ($ cts.)	November Settlement 1962 ($ cts.)	Penalty ($ cts.)	Collections in First Monday in January 1963 ($ cts.)	Penalty ($ cts.)	Delinquent on First Monday in January 1963 ($ cts.)	Total Delinquent Tax and Penalty ($ cts.)	Remarks
1					4 411			111 56				111 56	PAID IN FULL	MAY	25	1962	12463		111 56								11091
2					87			23 62	80			24 42	2nd HALF PAID	SEP	21	1962	17747										
													1st HALF PAID	MAY	11	1962	3363		12 21		-12 21					22254	11115
3																											
4																											
5																											
6					77			20 90	70			21 60	2nd HALF PAID	SEP	21	1962	17747										
													1st HALF PAID	MAY	11	1962	3363		10 80		-10 80					22254	11115
7																											
8																											
9																											
10																											
11																											
12																											
13																											
14																											
15																											
16					4 411			156 08	150			157 58															
17					164																						
18					295																						
19																											
20																											

Assessment Roll and Tax List of Real Property in the Town of Hartshorn, Cass County, Minnesota, for Taxes for the Year 1961.

Form 51 — Miller-Davis Co., Minneapolis

* Indicate Type of Property: R-Residential, C-Commercial, I-Industrial, U-Utility, F-Farm, L-Lakeshore, T-Timber, M-Mineral

	IN WHOSE NAME ASSESSED		DESCRIPTION OF PROPERTY: SUBDIVISION	Sec. or Lot	Town. or Block	Rng.	Number of Acres of Land (Acres / 100ths)	No. School District	Indicate Homestead Yes or No	Agri. or Resc. Rec. Yes or No	Indicate Type of Prop.	TRUE AND FULL VALUATIONS: LAND Exclusive of Structures and Improvements	BUILDINGS and Other Structures	MACHINERY Permanently Attached to Real Estate	TOTAL True and Full Value	ASSESSED VALUATIONS: RURAL: Homestead Up to $4,000 20%	RURAL: Over $4,000 and Non-Homestead 33⅓%	ALL OTHER: Timber Land Class 2a 20%	ALL OTHER: Homestead Up to $4,000 25%	ALL OTHER: Over $4,000 and Non-Homestead 40%	ALL OTHER: MACHINERY Permanently Attached to Real Estate 33⅓%	ALL OTHER: Seasonal and Recreational Cabins 33⅓%	TOTAL ASSESSED VALUE	Total Assessed Value as Equalized by the Board of Review	FINAL EQUALIZED VALUE
							Acres					Dollars	Dollars	Dollars	Dollars	Dollars	Dollars	Dollars	Dollars	Dollars	Dollars	Dollars	Dollars	Dollars	Dollars
	U. S. of America	1	N E ¼ of N E ¼	18	142	31		119																		
	U. S. of America	2	N W ¼ of N E ¼																							
	U. S. of America	3	S W ¼ of N E ¼																							
	U. S. of America	4	S E ¼ of N E ¼																							
		5																								
	U. S. of America	6	N E ¼ of N W ¼																							
	U. S. of America	7	GOVT LOT 1																							
	U. S. of America	8	GOVT LOT 2																							
	U. S. of America	9	S E ¼ of N W ¼																							
		10																								
	U. S. of America	11	N E ¼ of S W ¼																							
	U. S. of America	12	GOVT LOT 3																							
	U. S. of America	13	GOVT LOT 4																							
	U. S. of America	14	S E ¼ of S W ¼																							
		15																								
	U. S. of America	16	N E ¼ of S E ¼																							
	U. S. of America	17	N W ¼ of S E ¼																							
	U. S. of America	18	S W ¼ of S E ¼																							
	U. S. of America	19	S E ¼ of S E ¼																							
		20																								

Cass County, Minnesota, for Taxes for the Year 1961.

	SOLD FOR TAXES	VALUATIONS BY SCHOOL DISTRICTS AS EQUALIZED BY DEPARTMENT OF TAXATION: District No. ___ Rate ___ ___ Mills	District No. ___ Rate ___ ___ Mills	District No. ___ Rate ___ ___ Mills	District No. ___ Rate ___ ___ Mills	District No. ___ Rate ___ ___ Mills	District No. ___ Rate ___ ___ Mills	Tax including State Homestead ___ Mills	State Tax on Non-Homestead ___ Mills	SPECIAL TAXES	SPECIAL TAXES	TOTAL TAXES		PAID	WHEN PAID	Number of Receipt	March Settlement 1962	June Settlement 1962	Penalty	November Settlement 1962	Penalty	Collections to First Monday in January 1963	Penalty	Delinquent on First Monday in January 1963	Total Delinquent Tax and Penalty	REMARKS
		Dollars	Dollars	Dollars	Dollars	Dollars	Dollars	$ cts.	$ cts.	$ cts.	$ cts.	$ cts.			Month Day Year		$ cts.	$ cts.	$ cts.	$ cts.	$ cts.	$ cts.	$ cts.	$ cts.	$ cts.	
1													1													
2													2													
3													3													
4													4													
5													5													
6													6													
7													7													
8													8													
9													9													
10													10													
11													11													
12													12													
13													13													
14													14													
15													15													
16													16													
17													17													
18													18													
19													19													
20													20													

Form 3C—MILLER-DAVIS CO., MINNEAPOLIS

Assessment Roll and Tax List of Real Property in the Town of Shingobee, Cass County, Minnesota, for Taxes for the Year 1961.

* Indicate Type of Property: R-Residential, C-Commercial, I-Industrial, U-Utility, F-Farm, L-Lakeshore, T-Timber, M-Mineral

	In Whose Name Assessed	Description of Property: Subdivision	Sec. or Lot	Town or Block	Rng.	Number of Acres of Land: Acres	100ths	No. School District	Indicate Homestead Yes or No	Agri. or Resi. Res. Yes or No	Indicate Type of Property	True and Full Valuations: Land Exclusive of Structures and Improvements	Buildings and Other Structures	Machinery Permanently Attached to Real Estate	Total True and Full Value	Assessed Valuations: Rural: Homestead Up to $4,000 20%	Rural: Over $4,000 and Non-Homestead 33⅓%	All Other: Timber Land Class 3c 20%	All Other: Homestead Up to $4,000 25%	All Other: Over $4,000 and Non-Homestead 40%	All Other: Machinery Permanently Attached to Real Estate 33⅓%	All Other: Seasonal and Recreational Cabins 33⅓%	Total Assessed Value	Total Assessed Value as Equalized by the Board of Review	Final Equalized Value
						Acres	100ths					Dollars	Dollars	Dollars	Dollars	Dollars	Dollars	Dollars	Dollars	Dollars	Dollars	Dollars	Dollars	Dollars	Dollars
1	Loretta Hudson Parker	NE¼ of NE¼	19	142	31	40		119	No	Res	T														
2	" " "	NW¼ of NE¼				40			No	Res	"														
3	" " "	SW¼ of NE¼				40			No	"	"														
4	" " "	SE¼ of NE¼				40			No	"	"														
5																									
6	U.S. of America	NE¼ of NW¼																							
7	State of Minnesota	GOVT LOT 1																							
8	U.S. of America	GOVT LOT 2																							
9	U.S. of America	SE¼ of NW¼																							
10																									
11	U.S. of America	NE¼ of SW¼																							
12	U.S. of America	GOVT LOT 3																							
13	U.S. of America	GOVT LOT 4																							
14	U.S. of America	SE¼ of SW¼																							
15																									
16	U.S. of America	NE¼ of SE¼																							
17	U.S. of America	NW¼ of SE¼																							
18	U.S. of America	SW¼ of SE¼																							
19	U.S. of America	SE¼ of SE¼																							
20																									

	Sold for Taxes	Validations by School Districts as Equalized by Department of Taxation: District No. ___ Rate ___ Mills	District No. ___ Rate ___ Mills	District No. ___ Rate ___ Mills	District No. 119 Rate 21.8 Mills	District No. ___ Rate ___ Mills	District No. ___ Rate ___ Mills	Tax Including State Homestead ___ Mills	State Tax on Non-Homestead 9.12 Mills	Special Taxes	Special Taxes	Total Taxes	Paid	When Paid	Number of Receipt	March Settlement 1962	June Settlement 1962	Penalty	November Settlement 1962	Penalty	Collections to First Monday in January 1963	Penalty	Delinquent on First Monday in January 1963	Total Delinquent Tax and Penalty	Remarks
		Dollars	Dollars	Dollars	Dollars	Dollars	Dollars	$ cts.	$ cts.	$ cts.	$ cts.	$ cts.		Month Day Year		$ cts.	$ cts.	$ cts.	$ cts.	$ cts.	$ cts.	$ cts.	$ cts.	$ cts.	
1					62			1682	56			1738											17.38	19.12	
2					62			1682	56			1738											17.38	19.12	
3					63			1710	58			1768											17.68	19.45	
4					63			1710	58			1768											17.68	19.45	
5																									
6																									
7																									
8																									
9																									
10																									
11																									
12																									
13																									
14																									
15																									
16																									
17																									
18																									
19																									
20																									
					250			6784	228			7012											70.2		

Form 5C—MILLESHOE OR SHINGLEHOUSE

Assessment Roll and Tax List of Real Property in the Town of Shingobee

* Indicate Type of Property: R-Residential, C-Commercial, I-Industrial, U-Utility, F-Farm, L-Lakeshore, T-Timber, M-Mineral

	In Whose Name Assessed	Description of Property: Subdivision	Sec. or Lot	Town. or Block	Rng.	Number of Acres of Land (Acres 100ths)	No. School District	Indicate Homestead by Yes or No	Agri. or Rural Hom. Yes or No	Indicate Type of Property	True and Full Valuations: Land Exclusive of Structures and Improvements (Dollars)	Buildings and Other Structures (Dollars)	Machinery Permanently Attached to Real Estate (Dollars)	Total True and Full Value (Dollars)	Assessed Valuations, Rural: Homestead Up to $6,000 20% (Dollars)	Rural: Over $6,000 and Non-Homestead 33⅓% (Dollars)	All Other: Timber Land Class 3a 20% (Dollars)	All Other: Homestead Up to $6,000 25% (Dollars)	All Other: Over $6,000 and Non-Homestead 40% (Dollars)	All Other: Machinery Permanently Attached to Real Estate 33⅓% (Dollars)	All Other: Seasonal and Recreational Cabins 33⅓% (Dollars)	Total Assessed Value	Total Assessed Value as Equalized by the Board of Review (Dollars)	Final Equalized Value (Dollars)
1	U. S. of America	NE¼ of NE¼				20.42 31	119																	
2	Edward P. & Clara E. Kistner	N½ of NE¼				42.78		Yes	Yes	F														
3	U. S. of America	S½ of NE¼																						
4	U. S. of America	SE¼ of NE¼																						
5																								
6	Eslavie Dilley	NE¼ of NW¼				37.62		No	No	R														
7	U. S. of America	NW¼ of NW¼																						
8	U. S. of America	SW¼ of NW¼																						
9	Alice & Richard Smithers	SE¼ of NW¼				39.42		Yes	No	R														
10																								
11	Robert L. & Priscilla Emma Hengel; Alfred W. & Edna Oberby	NE¼ of SW¼				40.20		No	Yes	F														
12	U. S. of America	NW¼ of SW¼																						
13	U. S. of America	SW¼ of SW¼																						
14	U. S. of America	SE¼ of SW¼																						
15																								
16	Claude B. & Lillian Starr; Robert L. & Priscilla Emma Hengel	NE¼ of SE¼				50.48		No	Yes	F														
17	Alfred W. & Edna M. Oberby	NW¼ of SE¼				49.69		No	"	"														
18	U. S. of America	SW¼ of SE¼																						
19	Claude B. & Lillian Starr	SE¼ of SE¼				50.42		No	Yes	F														
20																								
						309.41																		

	Sold for Taxes	Valuations by School Districts as Equalized by Department of Taxation: District No. 119 Rate 27 Mills	Tax including State Homestead 9.12 Mills	State Tax on Non-Homestead 9.12 Mills	Special Taxes	Special Taxes	Total Taxes	Paid	When Paid (Month Day Year)	Number of Receipt	March Settlement 1962	June Settlement 1962	Penalty	November Settlement 1962	Penalty	Collections to First Monday in January 1963	Penalty	Delinquent on First Monday in January 1963	Total Delinquent Tax and Penalty	Remarks
1																				
2		4 148	40 18				40 18	PAID IN FULL	MAR 15 1967	7658		40 18								110 86
3																				
4																				
5																				
6		172	46 68	1 56			48 24	PAID IN FULL	NOV 1 1962	2867		1				48 24	3 86			132 00
7																				
8																				
9	SOLD FOR TAXES	4 91	24 70				24 70											30 18		Auct. Sale
10																				
11		14	3 80	12			3 92										3 92	9 431		10 889
12																				
13																				
14																				
15																				
16		100	27 14	92			28 06	2nd HALF PAID 1st HALF PAID	OCT 23 1962 MAY 25 1962	7110 5717		14 03		14 03						28 06	110 87
17		78	21 18	70			21 88											21 88	24 09	108 87
18																				
19		100	27 14	92			28 06	2nd HALF PAID 1st HALF PAID	OCT 23 1962 MAY 25 1962	7110 5717		14 03		14 03						28 06	110 87
20																				
		1 239 164 765	19 082	4 22			19 504					61 24		28 06		48 36		50 50		

Assessment Roll and Tax List of Real Property in the Town of Shingobee, Cass County, Minnesota, for Taxes for the Year 1961.

FORM 14 — MILLER DAVIS CO., MINNEAPOLIS

* Indicate Type of Property: R-Residential, C-Commercial, I-Industrial, U-Utility, F-Farm, L-Lakeshore, T-Timber, M-Mineral

	In Whose Name Assessed		Description of Property: Subdivision	Sec. or Lot	Town or Block	Rng.	Number of Acres of Land (Acres / 1000ths)	No. School District	Indicate Homestead Yes or No	Agricultural Bona Fide Yes or No	Indicate Type of Property*	True and Full Valuations: Land Exclusive of Structures and Improvements	Buildings and Other Structures	Machinery Permanently Attached to Real Estate	Total True and Full Value	Assessed Valuations: Rural: Homestead Up to $4,000 20%	Rural: Over $4,000 and Non-Homestead 33⅓%	All Other: Timber Land Class 5a 20%	All Other: Homestead Up to $4,000 25%	All Other: Over $4,000 and Non-Homestead 40%	All Other: Machinery Permanently Attached to Real Estate 33⅓%	All Other: Seasonal and Recreational Cabins 33⅓%	Total Assessed Value	Final Equalized Value	Remarks
												Dollars	Dollars	Dollars	Dollars	Dollars	Dollars	Dollars	Dollars	Dollars	Dollars	Dollars	Dollars	Dollars	
1	Mahlon C. & Ruby B. Shiger		Part NW¼ of GOVT LOT 7 LYING N. & E. OF RR	21	142	31	20.18	119	No	No	L														
2	Charley R. & Mary N. Livingston		GOVT LOT 2				39.50		No	Yes	T														
3	Raymond Lemke		S½ of SW of NW¼ LESS 150' X 300'				38.60		No	"	T														
4	John & Sophie Hanson		N½ of S½ of NE¼				40		Yes	"	"														
"	" "		A STRIP OF LAND 4 RDS. WIDE ALONG S. SIDE OF N½ OF NW¼				1		Yes	"	"														
6	Milton R. Bratlund		NE¼ of NW¼ LESS STRIP 4 RDS. WIDE ALONG S. SIDE				39		No	No	L														
7	John & Sophie Hanson		SW¼ of NW¼				40		Yes	Yes	T														
8	Milton R. Bratlund		SW¼ of NW¼				40		No	"	"														
9	" "		SE¼ of NW¼				40		No	"	"														
	State of Minnesota		S½ of NW¼ of NW¼																						
10	Mr. & Mrs. Irma B. Mallory																								
11	U. S. of America		NE¼ of SW¼																						
12	U. S. of America		NW¼ of SW¼																						
13	U. S. of America		SW¼ of SW¼																						
14	U. S. of America		SE¼ of SW¼																						
15	Alfred N. & Edna N. Oberley		NE¼ of SE¼ LESS N. 1036'				36.0		Yes	Yes	T														
16	A. N. & Edna Oberley		N. 1036' of NE¼ of SE¼				31.4		Yes	"	T														
17	Alfred N. & Edna N. Oberley		NW¼ of SW¼ of SE¼				20		Yes	"	T														
18	Village of Walker		N½ of E½ of SW¼ of SE¼				20																		
19	Verdie A. & Helen L. Paulson		S½ of SE¼ LESS N. 536'				35		No	Yes	T		312		312							530			
20	Harold L. & Gretchen A. Cooper		W. 100' of E. 815' of GOVT LOT 1 E. of N. 07 FCY						No	No	L														
			(CONT. NEXT PAGE)				415.50																		

Cass County, Minnesota, for Taxes for the Year 1961.

	Sold for Taxes	Valuations by School Districts as Equalized by Department of Taxation: District No. 119 Rate 33 Mills	District No. 119 Rate 33 Mills	District No. 119 Rate 33 Mills	District No. 119 Rate 33 Mills	District No. 119 Rate 33 Mills	District No. 119 Rate 33 Mills	Tax Including State Homestead 912 Mills	State Tax on Non-Homestead 912 Mills	Special Taxes	Special Taxes	Total Taxes	Paid	When Paid Month	Day	Year	Number of Receipt	March Settlement 1962	June Settlement 1962	Penalty	November Settlement 1962	Penalty	Collections to First Monday in January 1963	Penalty	Delinquent on First Monday in January 1963	Penalty	Total Delinquent Tax and Penalty	Remarks
		Dollars	Dollars	Dollars	Dollars	Dollars	Dollars	$ cts.	$ cts.	$ cts.	$ cts.	$ cts.							$ cts.	$ cts.	$ cts.	$ cts.	$ cts.	$ cts.	$ cts.	$ cts.	$ cts.	
1			67					1986	62			2048	PAID IN FULL	MAY	7	1962	9753		20 48									11244
2					104			2822	94			2916	PAID IN FULL	MAY	24	1962	13180		29 16									11885
3					4197			53 46				53 46																
					324			8422	300			8722	PAID IN FULL	MAY	7	1962	9755		53 46									38,56 Wheeled 11032
4					433			11752				11752	PAID IN FULL	MAY	31	1962	13757		58 76		-58 76							22,28 10990
													PAID IN FULL	MAY	31	1962	13870											"
5					4			108				108	1/2 HALF PAID	MAY	31	1962			54		-54							
6	SOLD FOR TAXES		130					3854	118			3972	PAID IN FULL	MAY	25	1962	12333		39 72									11114
													PAID IN FULL	MAY	31	1962	13757				-624							
7					46			1248				1248	1/2 HALF PAID	MAY	31	1962	13870		6 24									11092
8	SOLD FOR TAXES				80			2172	72			2244	PAID IN FULL	MAY	25	1962	12333		22 44									11114
9	SOLD FOR TAXES				12			3040	102			3142	PAID IN FULL	MAY	25	1962			31 42									"
10																												
11																												
12																												
13																												
14																												
15					24			652				652	PAID IN FULL	MAY	31	1962			6 52									10933
16					326			8822				8822	PAID IN FULL	MAY	31	1962	13111		88 22									11093
17					32			868				868	PAID IN FULL	MAY	31	1962			8 68									11094
18																												
19					530			14386	484			14870	1/2 HALF PAID	MAY	31	1962	13834		74 35		-74 35							22189 11821
													1/2 HALF PAID	MAY	31	1962	13835											
20			40					1186	36			1222	PAID IN FULL	MAY	7	1962	9752		12 22									11247
			237		4854	814		54772																				
					1554	186		7026	1268			63066							452 21		13994							38 Sold to Tax
					20,815	2355		67798																				

Lake Addie | Sunrise | Lake Boulder Beach | Shingobee Island | Shingobee Bay | Chippewa Point | Sakakemi Springs | Ostaway | Ma-Da-Ko-Ma Bay

Form SC HILLER-DAVIS CO., MINNEAPOLIS

Assessment Roll and Tax List of Real Property in the Town of Shingobee

* Indicate Type of Property: R-Residential, C-Commercial, I-Industrial, U-Utility, F-Farm, L-Lakeshore, T-Timber, M-Mineral

	In Whose Name Assessed		Description of Property: Subdivision	Sec. or Lot	Town or Block	Reg.	Number of Acres of Land	100ths	No. School District	Individuals Homestead or Not	Agri. or Rural Reserve or Not	* Indicate Type of Property	True and Full Valuations: Land Exclusive of Structures and Improvements	Buildings and Other Structures	Machinery Permanently Attached to Real Estate	Total Cross and Full Value	Assessed Valuations: Rural: Homestead Up to $4,000 20%	Rural: Over $4,000 and Non-Homestead 33⅓%	All Other: Timber Land Class 3a 20%	All Other: Homestead Up to $4,000 25%	All Other: Over $4,000 and Non-Homestead 40%	All Other: Machinery Permanently Attached to Real Estate 33⅓%	All Other: Seasonal and Recreational Cabins 33⅓%	Total Assessed Value	Total Assessed Value as Equalized by the Board of Review	Final Equalized Value	Remarks
							Acres						Dollars	Dollars	Dollars	Dollars	Dollars	Dollars	Dollars	Dollars	Dollars	Dollars	Dollars	Dollars	Dollars	Dollars	
1	Lewis A. + Nettie L. Becker		S½ of SW¼ LESS 1 AC.	21	142	31	19		110	Yes	No	F															
2	L. A. Becker		S½ of SW¼ of SE¼				1			No	"	T															
3																											
4	John Hanson		PAR. OF GOVT LOT 1 ADJ. & S. OF RR				10			Yes	"	F															
5	Village of Walker		N. 532' OF SE¼ OF SE¼ LESS N. 515.5' OF E. 1000'																								
6	C. L. Agnes + Ina L. Agnes		W. 100' OF E. 675' OF GOVT LOT 1							Yes	No	R															
7	E. Harold + Edimae J. Johnson		PART OF GOVT LOT 1 N. OF RR							No	Yes	"															
8	John L. + Anna L. Rimmell		PART OF GOVT LOT 1 N. OF RR							No	"	"															
9	Earl E. + Dorothy E. Nattes		PART OF GOVT LOT 1 N. OF RR							Yes	No	"															
10	Village of Walker		N. 515.5' OF E. 1000' OF SE¼ OF SE¼ - CEMETERY																								
11	Harold H. + Dorothy A. Glaser		W. 100' OF E. 775' E. OF R.R. OF GOVT LOT 1							Yes	No	R															
12																											
13																											
14	Kendall + Agnes Probst		S. 100' OF N. 760' OF W. 200' OF SW¼ OF SW¼ OF #371				70			Yes	No	R															
15	" " "		S. 50' N. 100' OF S. 8' OF NE¼				70			Yes	No	T															
16																											
17																											
18																											
19																											
20	Earl E. + Dorothy E. Nattes		W. 100' OF E. 575' OF GOVT LOT 1 N. + E. OF RR							No	No	L															
							31	40																			

	Sold for Taxes	Valuations by School Districts as Equalized by Department of Taxation: District No. 110 Rate 2 Mills	District No. 114 Rate 2 Mills	District No. 119 Rate 2 Mills	District No. Rate Mills	District No. Rate Mills	District No. Rate Mills	Tax Including State Homestead Mills	State Tax on Non-Homestead 1½ Mills	Special Taxes	Special Taxes	Total Taxes	Paid	When Paid (Month Day Year)	Number of Receipt	March Settlement 1962	June Settlement 1962	Penalty	November Settlement 1962	Penalty	Collections to First Monday in January 1963	Penalty	Delinquent on First Monday in January 1963	Penalty	Total Delinquent Tax and Penalty	Remarks
		Dollars	Dollars	Dollars	Dollars	Dollars	Dollars	$ cts.	$ cts.	$ cts.	$ cts.	$ cts.				$ cts.	$ cts.	$ cts.	$ cts.	$ cts.	$ cts.	$ cts.	$ cts.	$ cts.	$ cts.	
1	TOTALS FOR TWP.			320				86 86				86 86	2nd HALF PAID 1st HALF PAID	OCT 3 1 1962 MAY 3 1 1962												
2	TOTALS FOR TWP.			5				1 36	04			1 40	2nd HALF PAID 1st HALF PAID	OCT 3 1 1962 MAY 3 1 1962	15334<14473		7 41 34		4 41 3							22284 11680 "
3																										
4				24				6 52				6 52	2nd HALF PAID 1st HALF PAID	OCT 3 1 1962 MAY 3 1 1962	20757<13370		3 26		3 26							23 826 11090
5																										
6		235						69 66				69 66	PAID IN FULL	MAY 23 1962	13370		69 66									
7			550					149 28	502			154 30	PAID IN FULL	MAY 15 1962	14334		154 30									1243 11689
8			407					110 46	372			114 18	PAID IN FULL 2nd HALF PAID	MAY 25 1962 OCT 2 0 1962	17334<15245		114 18 -50 54									11677
9		341						101 08				101 08	1st HALF PAID	MAY 1 1 1962	4645		50 54									22245 11245
10																										
11		288						85 36				85 36	PAID IN FULL	MAY 7 1962	9752		85 36									11247
12																										
13																										
14		126						37 34				37 34	2nd HALF PAID 1st HALF PAID	OCT 3 1 1962 MAY 1 5 1962	15254<14937		20 15		20 15							22244 11246
15		10						2 96				2 96	2nd HALF PAID 1st HALF PAID	OCT 3 1 1962 MAY 1 5 1962												"
16																										
17																										
18																										
19																										
20		40 1060	3440	7584				11 86 354 48	36			12 22 354 48	2nd HALF PAID 1st HALF PAID	SEP 2 6 1962 MAY 1 1 1962	15245<4645		6 11		6 11							22244 11245
		40 1040	7635 1306	1334 3846				308 26 66 27	24			67 88					547 63		1249							

Lake Addition
Lake Boulo Road
Beach
Sunrise
Shingobee
Lake Shingobee
Pine Point
Pillsbury
Ashenbenna Springs
Outlaway
Tim-Ja-Ha-Ha Bay

Assessment Roll and Tax List of Real Property in the Town of Shingobee

Form 50 — Miller-Davis Co., Minneapolis

* Indicate Type of Property: R-Residential, C-Commercial, I-Industrial, U-Utility, F-Farm, L-Lakeshore, T-Timber, M-Mineral

	In Whose Name Assessed	Description of Property: Subdivision	Sec. of Lot	Town of Block	Rng.	Number of Acres of Land (Acres / 100ths)	No. School District	Indicate Homestead Yes No	Agri. Real Yes No	Indicate Type of Property	True and Full Valuations: Land Exclusive of Structures and Improvements (Dollars)	Buildings and Other Structures (Dollars)	Machinery Permanently Attached to Real Estate (Dollars)	Total True and Full Value (Dollars)	Assessed Valuations: Rural Homestead Up to $4,000 20% (Dollars)	Rural Over $4,000 and Non-Homestead 33⅓% (Dollars)	All Other: Timber Land Class 3a 20% (Dollars)	All Other: Homestead Up to $4,000 25% (Dollars)	All Other: Over $4,000 and Non-Homestead 40% (Dollars)	All Other: Machinery Permanently Attached to Real Estate 33⅓% (Dollars)	All Other: Seasonal and Recreational Cabins 33⅓% (Dollars)	Total Assessed Value (Dollars)	Total Assessed Value as Equalized by the Board of Review (Dollars)	Final Equalized Value (Dollars)
1	Augusta Est Peter E. Pelusky	GOVT LOT 2 W 07 RD	22	142	31	21	119	Yes	Yes	F														
2																								
3																								
4																								
5	Hermes M. + Margaret E. Buckman	3.35 ACS. OF GOVT LOT 1				3.35		No	No	T														
6																								
7																								
8	Community Church W. Akip																							
9	Horace K. Pringle, Adm. C.T.H. Estate + John E. Anderson Jr.	5 ACS. OF GOVT LOT 3 E. OF G.N. RY + S. OF M+P. RY				5		No	Yes	T														
10	Burt E. + Beatrice Sundeen	10 ACS OF GOVT LOT 3 S. OF M+P. RY EXCEPT 1 AC. TO M+P. RY				4.70		Yes	No	R														
11																								
12																								
13	Colbert L. + Jane Nye Andrus	PART OF GOVT LOT 4				35.06		No	Yes	T														
14	Leslie + Irene Sundeen	1 AC. OF GOVT LOT 3 - 3.075 ACS IN 98				1		Yes	No	R														
15	Eugene + Louisa Harrington	1 AC. OF GOVT LOT 3 - LESS 5 ACS						Yes	"	"														
16	Horace A. Pringle, Adm. C.T.H. Estate + John Andrus, Jr.	GOVT LOT 2 - OUTSIDE VILLAGE + LESS PART W OF RY.				21		No	Yes	R														
17	" " " "	1 AC. N+E OF RD OF GOVT LOT 3				1		No	"	T														
18	R. Lipsa Lumber Co.	1 AC. OF GOVT LOT 3				1		No	No	C														
19	" " " "	2.5 ACS. OF GOVT LOT 8				2.50		No	"	"														
20																								
		(CONT NEXT PAGE)				95.14																		

	Sold for Taxes	Valuations by School Districts as Equalized by Department of Taxation: District No. 119 Rate 32.5 Mills	District No. 119 Rate 32.5 Mills	District No. 119 Rate 32.5 Mills	District No. ___ Rate ___ Mills	District No. ___ Rate ___ Mills	District No. ___ Rate ___ Mills	Tax Including State Homestead ___ Mills	State Tax on Non-Homestead 41 Mills	Special Taxes	Special Taxes	Total Taxes	Paid	When Paid (Month Day Year)	Number of Receipt	March Settlement 1962	June Settlement 1962	Penalty	November Settlement 1962	Penalty	Collections to First Monday in January 1963	Penalty	Delinquent on First Monday in January 1963	Total Delinquent Tax and Penalty	Remarks
		Dollars	Dollars	Dollars	Dollars	Dollars	Dollars	$ cts.	$ cts.	$ cts.	$ cts.	$ cts.				$ cts.	$ cts.	$ cts.	$ cts.	$ cts.	$ cts.	$ cts.	$ cts.	$ cts.	
1					294			79.80				79.80	2nd Half Paid	Oct 31 1962	2763				39.90						
													1st Half Paid	May 31 1962	13579		39.90							22.83	11876
2																									
3																									
4																									
5		40						11.86	.36			12.22	2nd Half Paid	Aug 15 1962	16559				-6.11						
													1st Half Paid	Jul 5 1962	16559				-6.11	.24				18.21	
6																									
7																									
8																									
9				25				6.78	.22			7.00	2nd Half Paid	Oct 31 1962	13060				-3.50					23.72	11878
													1st Half Paid	May 31 1962	13060				3.50						
10		226						67.58				67.58	PAID IN FULL	Jul 25 1962	15147				-67.58						Pay Sch. 1.25 11219
11																									
12																									
13				175				47.70	1.60			49.10	2nd Half Paid	Oct 31 1962	2777				-24.55						
													1st Half Paid	May 31 1962	13061		24.55							23.89	11878
14		276						81.82				81.82	2nd Half Paid	Oct 31 1962	7668				-40.91					22.42	11243
													1st Half Paid	May 31 1962	10233		40.91								
15		235						69.66				69.66	PAID IN FULL	May 28 1962	13559		69.66								11241
16				651				170.70	5.94			182.64	2nd Half Paid	Oct 31 1962	15284				-91.32						
													1st Half Paid	Oct 31 1962	13060		91.32							23.72	11878
17				17				4.62	.16			4.78	2nd Half Paid	May 31 1962	13060		2.39		-2.39					"	"
													1st Half Paid	Oct 28 1962											
18		720						213.42	6.56			219.98	2nd Half Paid	May 31 1962	14944				-109.99					277.85	223.85
													1st Half Paid	Oct 31 1962	13062		109.99								
19		370						109.68	3.38			113.06	1st Half Paid	May 31 1962			56.53		-56.53						"
20																									
		1739		1294	1.35			315.40	18.22																
		130		8.61	.09			55.40	2.76			88.76													
		1869		1762	3.85			869.42								138.75	448.89								

Assessment Roll and Tax List of Real Property in the Town of Shingobee

FORM 50—MILLER-DAVIS CO., MINNEAPOLIS

* Indicate Type of Property: R-Residential, C-Commercial, I-Industrial, U-Utility, F-Farm, L-Lakeshore, T-Timber, M-Mineral

	In Whose Name Assessed	Description of Property: Subdivision	Sec. or Lot	Town or Block	Rng.	Number of Acres of Land (Acres .00ths)	No. School District	Indicate Homestead Yes No	Agri. or Seas. Serv. Yes No	* Indicate Type Property	True and Full Valuations: Land Exclusive of Structures and Improvements	Buildings and Other Structures	Machinery Permanently Attached to Real Estate	Total True and Full Value	Assessed Valuations: Rural: Homestead Up to $4,000 20%	Rural: Over $4,000 and Non-Homestead 33⅓%	All Other: Timber Land Class 3c 20%	All Other: Homestead Up to $4,000 25%	All Other: Over $4,000 and Non-Homestead 40%	All Other: Machinery Permanently Attached to Real Estate 33⅓%	All Other: Seasonal and Recreational Cabins 33⅓%	Total Assessed Value	Total Assessed Value as Equalized by the Board of Review	Final Equalized Value	Remarks
											Dollars	Dollars	Dollars	Dollars	Dollars	Dollars	Dollars	Dollars	Dollars	Dollars	Dollars	Dollars	Dollars	Dollars	
1	Edward Howard Musset	About 1 Ac. of GOVT LOT 3	24	142	31	3	119	No	No	R															
2	Arthur A. & Alpha C. Larson	PART OF GOVT LOT 3 LESS 1 A.				6.37		No	Yes	"															
3	Horace Cliff & Phyllis Shenk	1.5 Acs. of GOVT LOT 3				1.50		Yes	No	"															
4	Roy & Dorothy Anderson	PART OF GOVT LOT 3						No	"	T															
5	Russell Mr. & Doris C. Fielding	155' x 145' x 155' x 160' of GOVT LOT 4				1.50		Yes	"	R															
6	Alfred Mr. & Edna M. Odegard	3 Acs. of GOVT LOT 3 (66 x 210 Rds.)				3		Yes	Yes	T															
7	Theresa A. Stumpf	1 1/2 Acs. of GOVT LOT 3				1.5		Yes	No	R															
8	Claude E. & Lillian Stair	GOVT LOT 4 (Unwatered) LESS SOLD				29		Yes	Yes	F															
9	Morgan E. Hedges, Adm. C.T.A. Estate of John E. Andreis, Jr.	About 1 1/2 Ac. of GOVT LOT 1				1.50		No	"	T															
10	Eric & Eunice Hagen	160' x 160' x 140' x 97' of Unwatered Part of GOVT LOT 4				3.7		Yes	No	R															
11	Max & Nancy R. Buchman	150' x 353' - PART OF GOVT LOT 1				1.50		No	Yes	R															
12	John F. & Olivia A. Shortman	1 1/2 Acs. of 4 1/2 Acs. of GOVT LOT 1				2.25		Yes	No	"															
13	Clarence Pfeifer	50' x 244' - PART OF GOVT LOT 1				2.25		Yes	No	"															
14	Walter F. & Viola E. Worcester	Com. 333.7 ft. on S. w. line of GOVT LOT 3 E. 400' - N. 225' - along County Road to N. st. line of GOVT LOT 3 to W. line of GOVT LOT 3 to Beg.				1.50		Yes	No	"												4 468			
15	Lake Shore Park Assn.	300' of BEACH																							
16	Willard & Hacker	1 1/2 Acs. of E. 1/2 of SE 1/4 LESS SOLD																							
17	Leslie & Diane Gardner	PART OF GOVT LOT 3						No	No	R															
18	County of Cass	3.67 Acs. of GOVT LOT 4																							
19																									
20	E. R. Rogers	1 Ac. of GOVT LOT 3				1		No	No	T															
						54.17																			

Cass County, Minnesota, for Taxes for the Year 1961.

	Sold for Taxes	Valuations by School Districts as Equalized by Department of Taxation: District No. / Rate — Dollars	District No. / Rate — Dollars	District No. / Rate — Dollars	District No. / Rate — Dollars	District No. / Rate — Dollars	District No. / Rate — Dollars	Tax Including State Homestead — Mills	State Tax on Non-Homestead 9.12 Mills	Special Taxes	Special Taxes	Total Taxes
1		106						31 42	96			33 38
2				132				35 92	120			37 02
3		4 152						45 06				45 06
4		10						5 04	16			5 20
5		4 134						51 58				51 58
6				4 9				2 44				2 44
7	SOLD FOR TAXES	4 65						19 26				19 26
8				4 161				43 70				43 70
9				25				6 78	22			7 00
10	SOLD FOR TAXES	4 146						43 28				43 28
11				193				54 38	176			54 14
12		4 614						182 00				182 00
13	SOLD FOR TAXES	4 668						198 00				198 00
14		4 268						74 44				74 44
15												
16												
17		487						129 54	398			133 52
18												
19												
20		20						5 92	18			6 10
		4 2057	4 170	2257				141 12				
		550	350	900				79 54	246			940 12
		467		3187				93 66				

	Paid	When Paid (Month Day Year)	Number of Receipt	March Settlement 1962	June Settlement 1962	Penalty	November Settlement 1962	Penalty	Collections to First Monday in January 1963	Penalty	Delinquent on First Monday in January 1963	Total Delinquent Tax and Penalty	Remarks
1	PAID IN FULL	MAR 16 1962	2655		33 38								1033 Hill
2	PAID IN FULL	DEC 27 1962	2188						37 02	1 11			1820
3	PAID IN FULL	APR 26 1962	2643		45 06								1120
4	PAID IN FULL	MAY 29 1962	2366		5 20								1239
5	2nd Half Paid / 1st HALF PAID	OCT 31 1962 / MAY 31 1962	2076 / 2311		25 79		-25 79						1237
6	PAID IN FULL	MAY 31 1962	2311		2 44								1085
7	Sold Tax Title	Dec 23 1964	2810								19 26		1836
8	1st HALF PAID / 2nd HALF PAID	MAY 25 1962 / OCT 31 1962	2371 / 2838		21 85		-21 85						1087
9	1st HALF PAID	MAY 31 1962	2360		3 50		-3 50						1078
10	PAID IN FULL	OCT 20 1962	2915						43 28	3 46			1876
11	1st HALF PAID / 2nd HALF PAID	MAY 7 1962 / OCT 17 1962	2537 / 2869		27 07		-27 07						1095
12	1st HALF PAID	MAY 31 1962	2313		91 00		-91 00						1236
13	PAID IN FULL	MAY 28 1962	2330		198 00								1237
14	2nd HALF PAID / 1st Half Paid	OCT 25 1962 / MAY 2 1962	2889 / 2148		39 72		-39 72						1238
15													
16													
17	PAID IN FULL	MAY 25 1962	2346		133 52								1040
18													
19													
20	HALF PAID / HALF PAID	OCT 25 1962 / MAY 2 1962	2883 / 2243		3 05		-3 05						
					638 58		211 92		80 30		19 26		

Assessment Roll and Tax List of Real Property in the Town of Shingobee, Cass County, Minnesota, for Taxes for the Year 1961.

* Indicate Type of Property: R-Residential, C-Commercial, I-Industrial, U-Utility, F-Farm, L-Lakeshore, T-Timber, M-Mineral

	In Whose Name Assessed	Description of Property: Subdivision	Sec. or Lot	Town or Block	Rng.	Number of Acres of Land (Acres 100ths)	No. School District	Indicate Homestead Yes No	Agri. or Resc. Recr. Type Yes No	* Indicate Type Property	True and Full Valuations: Land Exclusive of Structures and Improvements	Buildings and Other Structures	Machinery Permanently Attached to Real Estate	Total True and Full Value	Assessed Valuations: Rural Homestead Up to $4,000 20%	Rural Over $4,000 and Non-Homestead 33⅓%	All Other: Timber Land Class 3a 20%	Homestead Up to $4,000 25%	Over $4,000 and Non-Homestead 40%	Machinery Permanently Attached to Real Estate 33⅓%	Seasonal and Recreational Cabins 33⅓%	Total Assessed Value	Total Assessed Value as Equalized by the Board of Review	Final Equalized Value
											Dollars	Dollars	Dollars	Dollars	Dollars	Dollars	Dollars	Dollars	Dollars	Dollars	Dollars	Dollars	Dollars	Dollars
1	Ed Nold	GOV'T LOT 2 LESS PLATTED & LESS SOLD & LESS PLAT	23	142	31	25.20	119	Yes	No	R														
2	Frank & Dolores Harrison	Part of Gov't Lot 2																						
3	Kenneth Nellaid & Agnes McCuley	400' x 90' of GOV'T LOT 2				.83		Yes	No	R														
4	Bernard & Virginia Decorat	Part of Gov't Lot 2																						
5	Theodore Norgard	165' x 164' of GOV'T LOT 2 LESS PLATTED				1		No	No	T														
6																								
7	Nels R Olson	10 x 16 RDS of GOV'T LOT 2 LESS PLATTED				1		No	No	T														
8																								
9																								
10	Max Muskatin	18 ACS of GOV'T LOT 2				1.30		Yes	No	R														
11																								
12	Ebba & Sigurd Edward Shue	PART OF GOV'T LOT 2 (92' x 180')						Yes	No	T														
13																								
14																								
15	Max & Mary M Muskatin	PART OF GOV'T LOT 2						Yes	No	T														
16																								
17																								
18																								
19																								
20																								
						29.93																		

	Sold for Taxes	Valuations by School Districts as Equalized by Department of Taxation: District No. 11 Rate 4 Mills	District No. ___ Rate ___ Mills	District No. ___ Rate ___ Mills	District No. ___ Rate ___ Mills	District No. ___ Rate ___ Mills	Tax Including State Homestead ___ Mills	State Tax on Non-Homestead 4½ Mills	Special Taxes	Special Taxes	Total Taxes
		Dollars	Dollars	Dollars	Dollars	Dollars	$ cts.	$ cts.	$ cts.	$ cts.	$ cts.
1	Week 272 / Warrant 3214	4 543					80 62 / 45 16			Stable / Harrison	80 62 / 95 16
2											
3		4 248					73 52				73 52
4											
5		48					14 22	44			14 66
6											
7	SOLD FOR TAXES	72					21 34	66			22 00
8											
9											
10		4 472					139 92				139 92
11											
12		4 25					7 42				7 42
13											
14											
15		4 20					5 92				5 92
16											
17											
18											
19											
20											
		4 13 558 / 120 / 1773					438 12	110			439 22

	Paid	When Paid: Month	Day	Year	Number of Receipt	March Settlement 1962	June Settlement 1962	Penalty	November Settlement 1962	Penalty	Collections to First Monday in January 1963	Penalty	Delinquent on First Monday in January 1963	Total Delinquent Tax and Penalty	Remarks
						$ cts.	$ cts.	$ cts.	$ cts.	$ cts.	$ cts.	$ cts.	$ cts.	$ cts.	
1	PAID IN FULL	APR	10	1962	7336		95 16								Warrant adjusted above 17.25
2	Warrant	FEB	28	1962	6499	80 62									Shows Schools paid in full
3	PAID IN FULL	FEB	28	1962	7307	73 52									Warr. 15788
4															
5	PAID IN FULL	OCT	30	1962	8148				-14 66	51					13223
6															
7													22 00		1113
8															
9															
10	2nd HALF PAID	AUG	29	1962	16664										
	1st HALF PAID	MAY	31	1962	15944		69 96		-69 96						11222
11															
12	PAID IN FULL	FEB	28	1962	6499	7 42									11223
13															
14															
15	2nd HALF PAID	AUG	29	1962	16664										
	1st HALF PAID	MAY	31	1962	15944		2 96		-2 96						11222
16															
17															
18															
19															
20															
						161 56	168 08		8 58				22 00		

142-31

Form 4C. MILLER-DAVIS CO., MINNEAPOLIS

Assessment Roll and Tax List of Real Property in the Town of Shingobee

* Indicate Type of Property: R-Residential, C-Commercial, I-Industrial, U-Utility, F-Farm, L-Lakeshore, T-Timber, M-Mineral

Cass County, Minnesota, for Taxes for the Year 1961.

	In Whose Name Assessed		Description of Property: Subdivision	Sec. or Lot	Town or Block	Rng.	Number of Acres of Land (Acres / 100ths)	No. School District	Indicate Homestead Yes or No	Agri. or Seas. Rctr. Yes or No	* Indicate Type of Property	True and Full Valuations: Land Exclusive of Structures and Improvements (Dollars)	Buildings and Other Structures (Dollars)	Machinery Permanently Attached to Real Estate (Dollars)	Total True and Full Value (Dollars)	Assessed Valuations — Rural: Homestead Up to $4,000 20% (Dollars)	Rural: Over $4,000 and Non-Homestead 33⅓% (Dollars)	All Other: Timber Land Class 2a 20% (Dollars)	All Other: Homestead Up to $4,000 25% (Dollars)	All Other: Over $4,000 and Non-Homestead 40% (Dollars)	All Other: Machinery Permanently Attached to Real Estate 33⅓% (Dollars)	All Other: Seasonal and Recreational Cabins 33⅓% (Dollars)	Total Assessed Value (Dollars)	Total Assessed Value as Equalized by the Board of Review (Dollars)	Final Equalized Value (Dollars)
	Ethel L. Peterson	1	S½ of GOV'T LOT 5	24	142	31	2.50	119	NO	NO	L														
		2																							
		3																							
		4																							
	U.S. of America (In trust for Minn. Chippewa Tribe)	5	GOV'T LOT 7																						
		6																							
		7																							
		8																							
		9																							
		10																							
		11																							
		12																							
		13																							
		14																							
		15																							
		16																							
		17																							
		18																							
		19																							
		20																							
							2.50																		

	Sold for Taxes	Valuations by School Districts as Equalized by Department of Taxation: District No. ___ Rate ___ Mills (Dollars)	District No. 119 Rate 24.5 Mills (Dollars)	District No. ___ Rate ___ Mills (Dollars)	District No. ___ Rate ___ Mills (Dollars)	District No. ___ Rate ___ Mills (Dollars)	District No. ___ Rate ___ Mills (Dollars)	Tax Including State Homestead ___ Mills ($ cts.)	State Tax on Non-Homestead 1½ Mills ($ cts.)	Special Taxes ($ cts.)	Special Taxes ($ cts.)	Total Taxes ($ cts.)	Paid (Month Day Year)	When Paid	Number of Receipt	March Settlement 1962 ($ cts.)	June Settlement 1962 ($ cts.)	Penalty ($ cts.)	November Settlement 1962 ($ cts.)	Penalty ($ cts.)	Collections to First Monday in January 1963 ($ cts.)	Penalty ($ cts.)	Delinquent on First Monday in January 1963 ($ cts.)	Total Delinquent Tax and Penalty ($ cts.)	Remarks
1			125					37.06	1.14			38.20	2nd HALF PAID	OCT 20 1962	15126										
													1st HALF PAID	MAY 29 1962	11345										
2																	19.10		19.10						
3																									
4																									
5																									
6																									
7																									
8																									
9																									
10																									
11																									
12																									
13																									
14																									
15																									
16																									
17																									
18																									
19																									
20																									
			125					37.06	1.14			38.20					19.10		19.10						

Sec. Add'n. Gibbs Beach — Sunrise — Gibbs Beach — Shingobee — Leech Lake Assand — Chippewa — Pine Point — Lakeshore — Spurgeon — Ojibway — Two-Se-Ne-Ka Bay

Assessment Roll and Tax List of Real Property in the Town of Hinckley

Form 34—MILLER-DAVIS CO., MINNEAPOLIS

* Indicate Type of Property: R-Residential, C-Commercial, I-Industrial, U-Utility, F-Farm, L-Lakeshore, T-Timber, M-Mineral

	In Whose Name Assessed	Description of Property: Subdivision	Sec. or Lot	Town or Block	Rng.	Number of Acres of Land (Acres 100ths)	No. School District	Indicate Homestead or No.	Agr. or Non-Agr. or No.	* Indicate Type of Property	True and Full Valuations: Land Exclusive of Structures and Improvements (Dollars)	Buildings and Other Structures (Dollars)	Machinery Permanently Attached to Real Estate (Dollars)	Total True and Full Value (Dollars)	Assessed Valuations: Rural: Homestead Up to $4,000 20% (Dollars)	Rural: Over $4,000 and Non-Homestead 33⅓% (Dollars)	All Other: Timber Land Class 3a 20% (Dollars)	All Other: Homestead Up to $4,000 25% (Dollars)	All Other: Over $4,000 and Non-Homestead 40% (Dollars)	All Other: Machinery Permanently Attached to Real Estate 33⅓% (Dollars)	All Other: Seasonal and Recreational Cabins 33⅓% (Dollars)	Total Assessed Value (Dollars)	Total Assessed Value as Equalized by the Board of Review (Dollars)	Final Equalized Value (Dollars)
1	Johan Oskar Rustsveed & Manuel Miller	N½ of GOVT LOT 2	25	142	31	25.25	119	NO	NO	L														
2		N W ¼ of N E ¼																						
3		S W ¼ of N E ¼																						
4		S E ¼ of N E ¼																						
5	Ethel L. Peterson	GOVT LOT 6				10.90		NO	NO	L														
6		S E ¼ of N W ¼																						
7		N W ¼ of N W ¼																						
8		S W ¼ of N W ¼																						
9		S E ¼ of N W ¼																						
10																								
11	Johan Oskar Rustsveed & Maxwell Miller	GOVT LOT 3				16		NO	NO	L														
12		N W ¼ of S W ¼																						
13		S W ¼ of S W ¼																						
14	Pearl Hinde	GOVT LOT 7				19.60		NO	NO	T														
15																								
16	State of Minnesota	N E corner S E ¼																						
17	State of Minnesota	S W ¼ of S E ¼																						
18	Chas. P. Lemieux State of Minn.	GOVT LOT 4 - LESS PLAT OF "BRILLEY POINT"				40		NO	NO	C														
19	Chas. P. Lemieux State of Minn.	GOVT LOT 5 - LESS PLAT OF "BRILLEY PT." 4 ACS 5.8 ACS				34.20		YES	"	T														
20	Bernice F. McCleary	5.8 ACS. of GOVT LOT 5				5.80		NO	"	L														
						152.15																		

	Sold for Taxes	Valuations by School Districts as Equalized by Department of Taxation: District No. 119 Rate 34.7 Mills	District No. ___ Rate ___ Mills	District No. ___ Rate ___ Mills	District No. ___ Rate ___ Mills	District No. ___ Rate ___ Mills	District No. ___ Rate ___ Mills	Tax Including State Homestead	State Tax on Non-Homestead 4½ Mills	Special Taxes	Special Taxes	Total Taxes	Paid	When Paid (Month Day Year)	Number of Receipt	March Settlement 1962	June Settlement 1962	Penalty	November Settlement 1962	Penalty	Collections to First Monday in January 1963	Penalty	Delinquent on First Monday in January 1963	Total Delinquent Tax and Penalty	Remarks
		Dollars	Dollars	Dollars	Dollars	Dollars	Dollars	$ cts.	$ cts.	$ cts.	$ cts.	$ cts.				$ cts.	$ cts.	$ cts.	$ cts.	$ cts.	$ cts.	$ cts.	$ cts.	$ cts.	
1		125						3706	124			3830	2nd HALF PAID	OCT 22 1962	17720										
													1st HALF PAID	MAY 15 1962	9740		1910		-191						2235 1227
2																									
3																									
4																									
5		50						1482	46			1528	2nd HALF PAID	OCT 30 1962	18126										
													1st HALF PAID	MAY 29 1962	11340		764		-76						1972
6																									
7																									
8																									
9																									
10																									
11		80						2372	72			2444	2nd HALF PAID	OCT 25 1962	17720										
													1st HALF PAID	MAY 15 1962	9740		2220		-222						3325 1227
12																									
13																									
14		95						2816	86			2902	PAID IN FULL	MAY 31 1962	13105		2902								1286
15																									
16																									
17																									
18		241						17608	322			17930	2nd HALF PAID	OCT 31 1962	20751										
		353											1st HALF PAID	MAY 31 1962	13383		8965		-896						1168
19		45						1334				1334	2nd HALF PAID	OCT 31 1962	20751										
													1st HALF PAID	MAY 31 1962	13383		667		-667						
20		67						1986	62			2048											2048	2253	1833
		2816																							
		700						31304	902			32206					16430		13572				2048		
		1956																							

Assessment Roll and Tax List of Real Property in the Town of Shingobee

Form 50 GILLESPIE-DAVIS CO., MINNEAPOLIS

* Indicate Type of Property: R-Residential, C-Commercial, I-Industrial, U-Utility, F-Farm, L-Lakeshore, T-Timber, M-Mineral

	In Whose Name Assessed	Description of Property: Subdivision	Sec. or Lot	Town or Block	Rng.	Number of Acres of Land (Acres 30 Mths)	No. School District	Indicate Homestead Yes or No	Agri. or Non-Agri. Res. Yes or No	* Indicate Type of Prop.	True and Full Valuations: Land Exclusive of Structures and Improvements (Dollars)	Buildings and Other Structures (Dollars)	Machinery Permanently Attached to Real Estate (Dollars)	Total True and Full Value (Dollars)	Assessed Valuations — Rural: Homestead Up to $4,000 20% (Dollars)	Rural: Over $4,000 and Non-Homestead 33⅓% (Dollars)	All Other: Timber Land Class 3a 20% (Dollars)	All Other: Homestead Up to $4,000 25% (Dollars)	All Other: Over $4,000 and Non-Homestead 40% (Dollars)	All Other: Machinery Permanently Attached to Real Estate 33⅓% (Dollars)	All Other: Seasonal and Recreational Cabins 33⅓% (Dollars)	Total Assessed Value	Total Assessed Value as Equalized by the Board of Review (Dollars)	Final Equalized Value (Dollars)	Remarks
1	Charles F. + Beulah O. Snyder	1.7 ACS OF GOVT LOT 4 - ALSO																							
	Bernard + Lucy Lange	ONLY TO BE USED FOR RESIDENTIAL USE OR FOR	26	142	31	1.70	119	YES	NO	C															11248
		ALL USES, PER DEED BK 213 PG 67																							
2	Julius C. + Minnie A. Johnson	S½ OF LINE W OF HY + E OF				8.70		YES	"	R															18234
		LINE PARALL W FROM THE SLY																							
3		POINT OF LOT 4 - SMOKEY HOLLOW																							
4	Henry H. + Arella Leuck	PARCEL OF GOVT LOT 1 - E. OF HY				50		YES	NO	R															19215
5	Clara + Ellen Goldring																								
		PART OF GOVT LOT 3				10		YES	"	"															
6	N. B. Whitworth Arrow Motel Co.	APPROX. 100' X 300' OF GOVT LOT 3						YES	NO	R		220	added	4,718							W. SET				11253
		LYING BETWEEN RY + LEECH LAKE																							
7	Herman Fisher	GOVT LOT 3 - LESS HIST SOLD						NO	"	T															11213
8	Harlan C. + Irene E. Shawe	11½ OF GOVT LOT 4						YES	"	R															11271
9	Nicholas J. + Adelia Rucker	PART OF GOVT LOT 4						YES	"	"															22284 11230
	Richard E. + Ruth E. Hutchinson	Δ TO PART NARROWS 3 180' MORE OR LESS																							
	Howard H. + Jean Ann Hutchinson	OF IN SEC 17 OF GOVT LOT 4 LESS RURAL TRACT						YES	"	"															11225
10	Harlan C. + Irene E. Shawe	100' N-W-LY FROM LINE SEN TO WINE OF																							
11		GOVT LOT 4 THENCE S 35° 12 SW ON GOVT LOT 4				4.1		YES	NO	T															11324
12	Julius C. + Minnie A. Johnson	N½ N½ S½ W¼ LESS HY.				38		YES	"	"															
		ALL USAL PORTION OF N½ N½ S½ W¼																							
13	Floyd + Lucia A. Petrocke	LYING W OF HWY 64 N OF BEGINNING				20		YES	"	R															22234 11234
		PARALL THE SLY PARCEL OF GOVT LOT 4																							
14		STRAIGHT PORTION																							11234
15	Norman Fisher	GOVT LOT 4 - LESS SOLD				4.75		NO	YES	T															22211 11253
	L. J. Durand																								
16		GOVT LOT 2 - E. OF HY W. OF HS OF				12		NO	YES	R															11271
		GOVT LOT 1 E. OF HY W. OF HY + 25 RW																							
		LESS SOLD TO FRANCE - LESS REVERSION																							
17	Gus J. + Hattie L. Krueger	GOVT LOT 2 - W. OF + IN LESS 2.1 ACS				36.80		YES	NO	"															22234 17235
	Red Lake Land Conservation																								
18	Clarence Neal	PART OF GOVT LOT 1 (TRACT C)				1		NO	"	T															11237
19	Gus J. + Hattie L. Krueger	GOVT LOT 1 - W. OF HY. LESS																							
		TRACT DESC. IN DEED "A" TOTAL 4.0				30		YES	"	R															
		LESS PART OF TRACT "B" - 1.0 ACRES																							
20	Clarence + Dottie Fisher	BEGINNING AT S 1/4 CORNER + TWO RD						YES	"	"															
		(CONT NEXT PAGE)																							

	Sold for Taxes	Valuations by School Districts as Equalized by Department of Taxation: District No. 119 Rate 4.0 Mills	District No. 119 Rate 4.0 Mills	District No. 119 Rate 4.0 Mills	District No. 119 Rate 4.0 Mills	District No. ___ Rate ___ Mills	District No. ___ Rate ___ Mills	Tax Including State Homestead ___ Mills	State Tax on Non-Homestead 1½ Mills	Special Taxes	Special Taxes	Total Taxes		Paid	When Paid (Month Day Year)	Number of Receipt	March Settlement 1962	June Settlement 1962	Penalty	November Settlement 1962	Penalty	Collections to First Monday in January 1963	Penalty	Delinquent on First Monday in January 1963	Total Delinquent Tax and Penalty	Remarks
		Dollars	Dollars	Dollars	Dollars	Dollars	Dollars	cts.	$ cts.	$ cts.	$ cts.	$ cts.					$ cts.	$ cts.	$ cts.	$ cts.	$ cts.	$ cts.	$ cts.	$ cts.	$ cts.	
1		4246						72.92				72.92	1	PAID IN FULL	APR 1 1962	7826		72.92								
2		4298						88.34				88.34	2	PAID IN FULL	MAY 2 2 1962	12183		88.34								
3													3													
4		4187						55.44				55.44	4	PAID IN FULL	MAY 7 1962	9555		55.44								
5	SOLD FOR TAXES	4144						47.68				47.68	5	PAID IN FULL	DEC 1 1962	18741						47.68	3.41			
6		4567						168.08				168.08	6	PAID IN FULL	FEB 1 0 1962	3835	168.08									
7	SOLD FOR TAXES	25						7.42	.22			7.64	7	PAID IN FULL	APR 9 1962	8107		7.64								
														2nd Half Paid	OCT 3 1962	20751										
8		4284						84.18				84.18	8	1st HALF PAID	MAY 3 1962	13092		42.09		-42.09						
9		4165						48.90				48.90	9	PAID IN FULL	MAY 7 1962	9924		48.90								
														2nd HALF PAID	OCT 2 0 1962	18160										
10		4282						83.60				83.60	10	1st HALF PAID	MAY 4 1962	9712		41.80		-41.80						
														2nd Half Paid	OCT 3 1962	20751										
11		415						4.44				4.44	11	1st HALF PAID	MAY 3 1 1962	13092		2.22		-2.22						
12		455						6.30				6.30	12	PAID IN FULL	MAY 2 2 1962	12182		6.30								
														2nd HALF PAID	OCT 3 0 1962	18164										
13		460						17.78				17.78	13	1st HALF PAID	MAY 3 1 1962	13175		8.89		-8.89						
14													14													
15				20				5.42	.18			5.60	15	PAID IN FULL	APR 3 0 1962	8107		5.60								
16	SOLD FOR TAXES			90				24.42	.82			25.24	16	2nd HALF PAID	OCT 1 1962	17589										
														1st HALF PAID	MAY 8 1962	11405		3.56		-3.56						
17		424						7.12				7.12	17													
18		15						4.44	.14			4.58	18	PAID IN FULL	MAY 1 1962	8965		4.58								
														2nd HALF PAID	OCT 1 1962	17589										
19		4341						101.08				101.08	19	1st HALF PAID	MAY 8 1962	11405		50.54		-50.54						10 uncollected
20		4261						77.36				77.36	20	PAID IN FULL	APR 9 0 1962	8106		77.36								
		4292					292.7	29.94																		
			110				15	88.08	1.36			91.28					168.08	534.03		149.15		42.68		25.24		10 uncollected
		2967					307	909.92																		

Lec. Addition | Sunrise | Gibbon | Silsbobo | Bruno | Chippewa | Cass Lake | Dead Lake | Sunset | Pine | Ashwabay | Spirit Lake | Ostrander | Ha-Ha-Wa-Ka Bay

Assessment Roll and Tax List of Real Property in the Town of Shingobee

Cass County, Minnesota, for Taxes for the Year 1961.

* Indicate Type of Property: R-Residential, C-Commercial, I-Industrial, U-Utility, F-Farm, L-Lakeshore, T-Timber, M-Mineral

	In Whose Name Assessed		Description of Property: Subdivision	Sec. or Lot	Town or Block	Rng.	Number of Acres of Land (Acres 3000s)	No. School District	Indicate Homestead Yes or No	Agricultural Year or No	* Indicate Type of Property	Thus and Full Valuations: Land Exclusive of Structures and Improvements (Dollars)	Buildings and Other Structures (Dollars)	Machinery Permanently Attached to Real Estate (Dollars)	Total True and Full Value (Dollars)	Assessed Valuations — Rural: Homestead Up to $4,000 20% (Dollars)	Rural: Over $4,000 and Non-Homestead 33⅓% (Dollars)	All Other: Timber Land Class 3a 20% (Dollars)	All Other: Homestead Up to $4,000 25% (Dollars)	All Other: Over $4,000 and Non-Homestead 40% (Dollars)	All Other: Machinery Permanently Attached to Real Estate 33⅓% (Dollars)	All Other: Seasonal and Recreational Cabins 33⅓% (Dollars)	Total Assessed Value (Dollars)	Total Assessed Value as Equalized by the Board of Review (Dollars)	Final Equalized Value (Dollars)
1	Harold Fisher	S	THAT PART OF GOVT LOT 1 LYING E OF U.S. HWY	26	142	31		119	No	No	L														
2	Alfred N. Midland		PART OF GOVT LOT 1 and SEAL COVE LAKE 9.96				96		No	No	T														
3	Fred + Ted Christian		220 ACS OF GOVT LOT 2				220		No	"	C														
4	" " "		280 ACS OF GOVT LOT 1				280		No	"	"														
5	Henry Jr + Gladys Ella Lee Nunga		THAT PART OF N. 675 LESS 200 FT. WIDE OF GOVT LOT 2 AND 675 FT. WIDE OF GOVT LOT 1						Yes	"	"														
6	Norma C. Humphrey		PART OF GOVT LOT 4 LYING NW OF HWY						No	No	T														
7	R. E. Sexton		PART OF GOVT LOT 4						No	Yes	R														
8	William + Anne Elliott		PART OF GOVT LOT 3						Yes	No	"														
9	Harold P. + Helen L. Manchenberg		PART OF GOVT LOT 3						No	"	L														
10	Daniel R. + Esther M. Clemens		PART OF GOVT LOT 3						No	"	C														
11	William + Anne R. Elliott		Part of Gov't Lot 3																						
12																									
13	Oscar U. + Katherine M. Lessard		PART OF GOVT LOT 3						Yes	No	R														
14																									
15	Henry Jr + Gladys Ella Nunga		PART OF GOVT LOT 4						Yes	No	L														
16	" " " "		PART OF GOVT LOT 3						No	No	L														
17																									
18	Manuel E. + Mary A. Lee		PART OF GOVT LOT 3						Yes	No	R														
19																									
20	Richard Jr + Michael A. Schumacher	SKY HAVEN	PART OF GOVT LOT 3				596		No	Yes	L														

	Sold for Taxes	Valuations by School Districts as Equalized by Department of Taxation: District No. 119 Rate 75 Mills	District No. Rate Mills	District No. Rate Mills	District No. Rate Mills	Tax including State Homestead (Mills)	State Tax on Non-Homestead (Mills)	Special Taxes	Special Taxes	Total Taxes	Paid	When Paid (Month Day Year)	Number of Receipt	March Settlement 1962	June Settlement 1962	Penalty	November Settlement 1962	Penalty	Collections to First Monday in January 1963	Penalty	Delinquent on First Monday in January 1963	Total Delinquent Tax and Penalty	Remarks
		Dollars	Dollars	Dollars	Dollars	$ cts.	$ cts.	$ cts.	$ cts.	$ cts.				$ cts.	$ cts.	$ cts.	$ cts.	$ cts.	$ cts.	$ cts.	$ cts.	$ cts.	
1		34				1008	32			1040	PAID IN FULL	MAY 3 1 1962	1235		10 40								11232
2	SOLD FOR TAXES	25				742	22			764											7 64		Tax 1961
3		50				1482	46			1528	PAID IN FULL	MAY 15 1962			15 28								11229
4		490				14524	446			14970	PAID IN FULL	MAY 15 1962	8465		149 70								"
5		301 / 308				18052	280			18332	PAID IN FULL	MAY 31 1962	8968		183 32								
6		20				592	18			610	2nd HALF PAID	OCT 3 1962	7333				30 5						11212
											1st HALF PAID	MAY 25 1962	7331		30 5							22239	11211
7				175		4750	160			4910	PAID IN FULL	MAY 31 1962	13162		49 10								11072
8		123				3646				3646	2nd HALF PAID	OCT 3 1962	18199										
											1st HALF PAID	MAY 25 1962	13649		18 23		18 23					22233	11231
9		40				1186	36			1222	PAID IN FULL	MAY 15 1962	14712		12 22								11233
10		149 / 623				23180	578			23758	2nd HALF PAID	OCT 3 1962	16584										
											1st HALF PAID	MAY 25 1962	13629		118 79		118 79						11234
11																							
12																							
13		216				6402				6402	PAID IN FULL	MAY 25 1962	13431		64 02								11217
14																							
15		10				296				296	PAID IN FULL	MAY 31 1962	13868		2 96								11212
16		40				1186	36			1222	PAID IN FULL	MAY 31 1962			12 22								"
17																							
18		161				4772				4772	PAID IN FULL	MAY 2 1962	13389		47 72								216
19																							
20		960 / 1440 / 2560		160 / 960 / 1920 / 2560		43342 / 9092 / 77062 / 86160	146			44488 / 877 60	PAID IN FULL	MAY 1 1962	9732		44 488 / 731 84		146 07				9 44		11033

Lake Shingobee Gross Bay Addition Sauntere Beach Gibbons Point Shingobee Island Pine Point Chippewa Point Kabekona Spring Ostberg Ma-De-Ha-Ba Bay

Assessment Roll and Tax List of Real Property in the Town of Hindslee

Form 1C. MILLS PRINT CO., MINNEAPOLIS

* Indicate Type of Property: R-Residential, C-Commercial, I-Industrial, U-Utility, F-Farm, L-Lakeshore, T-Timber, M-Mineral

	In Whose Name Assessed	Description of Property: Subdivision	Sec. or Lot	Town or Block	Rng.	Number of Acres of Land (Acres 100ths)	No. School District	Indl. Assessment Ves or No	Agri. Ass. Ever Ves or No	Indl. Type of Property	True and Full Valuations: Land Exclusive of Structures and Improvements (Dollars)	Buildings and Other Structures (Dollars)	Machinery Permanently Attached to Real Estate (Dollars)	Total True and Full Value (Dollars)	Assessed Valuations: Rural: Homestead Up to $4,000 20% (Dollars)	Rural: Over $4,000 Homestead 33⅓% (Dollars)	All Other: Timber Land Class 3a 20% (Dollars)	All Other: Homestead Up to $4,000 25% (Dollars)	All Other: Over $4,000 and Non-Homestead 40% (Dollars)	All Other: Machinery Permanently Attached to Real Estate 33⅓% (Dollars)	All Other: Seasonal and Recreational Cabins 33⅓% (Dollars)	Total Assessed Value (Dollars)	Total Assessed Value as Equalized by the Board of Review (Dollars)	Final Equalized Value (Dollars)
	U. S. of America	1 NE¼ of NE¼	27	142	31		119																	
		2 NW¼ of NE¼																						
		3 SW¼ of NE¼																						
		4 SE¼ of NE¼																						
		5																						
	Village of Hindslee																							
	Cooper E. & Ruby L. Rausch	6 PART OF GOVT LOT 1 - LESS SOLD						No	Yes	R														
	Kathleen Blackman & Henry R. Hinds	7 25 ACS OF GOVT LOT 4 W OF RR				3.45		Yes	No	"														
	Helen Nurse & Margaret Hinds																							
	Gerald E. & Dorothy A. Hall	8 25 ACS OF GOVT LOT 4 E OF RR				3.45		Yes	"	T														
	Philip R. & Dorothy Catherine Jewell	9 PART OF GOVT LOT 1						No	"	"														
	Robert G. & Elizabeth A. Hardy	10 PART OF GOVT LOT 1						Yes	"	R														
	R. E. Stanley & E. H. Stanley	11 PART OF GOVT LOT 1						Yes	No	R														
	Gerald E. & Dorothy A. Hall	12 E 20 ACS OF GOVT LOT 4 LESS 2 ACS				17		Yes	"	"														
	H. R. Hinds	13 3 ACS OF GOVT LOT 5 W OF CHERRY BEACH & LESS 1 ACS				2.55		Yes	"	T														
	Minnesota Power & Light Co.	14 200' N & S W OF ROAD OF GOVT LOT 5				.45		No	"	U														
	Village of Hindslee	15 NE¼ of SE¼																						
	Carl E. & Nina Steadland	16 GOVT LOT 7 LESS 2.400'				20.50		Yes	No	T														
	"	17 GOVT LOT 6 LESS 1.4 ACS				15.25		Yes	"	C														
	Kathleen Blackman, Henry R. Hinds & Helen Nurse & Margaret Hinds	18 E 40 RDS W & LESS 1.4 AC				19.50		Yes	Yes	T														
	Carl E. & Nina Steadland	19 S 400' OF GOVT LOT 7						Yes	No	R														
	Lloyd G. & Clarice M. Cook & Wilbert L. & Janice C. Steadland	20 1.4 ACS OF GOVT LOT 6						No	"	L														
		(CONT NEXT PAGE)				$8.65																		

	Sold for Taxes	Validations by School Districts as Equalized by Department of Taxation: District No. Rate Mills	District No. Rate Mills	District No. Rate Mills	District No. Rate Mills	District No. Rate Mills	Tax Including State Homestead $ cts.	State Tax on Non-Homestead $ cts.	Special Taxes $ cts.	Special Taxes $ cts.	Total Taxes $ cts.		Paid	When Paid Month Day Year	Number of Receipt	March Settlement 1962 $ cts.	June Settlement 1962 $ cts.	Penalty $ cts.	November Settlement 1962 $ cts.	Penalty $ cts.	Collections to First Monday in January 1963 $ cts.	Penalty $ cts.	Delinquent on First Monday in January 1963 $ cts.	Total Delinquent Tax and Penalty $ cts.	Remarks
		Dollars	Dollars	Dollars	Dollars	Dollars																			
1												1													
2												2													
3												3													
4												4													
5												5													
6				50			1358	46			1404	6	2nd HALF PAID PAID IN FULL	OCT 30 1962 MAY 31 1962	17869 13642		7.02		-70.02						22261 18227
7		4 316					9366				9366	7	2nd HALF PAID 1st HALF PAID	OCT 19 1962 MAY 2 8 1962	17719 13515		46.83		-468.3						22152 1911
8	SOLD FOR TAXES	4 30					890				890	8	PAID IN FULL	MAY 25 1962	10185		8.90								92206
9		20					592	18			610	9	PAID IN FULL	OCT 30 1962	20556				-6.10	23					1225
10	SOLD FOR TAXES	4 142					4210				4210	10											42.10		Cancel abatement
11		4 306					8422				8422	11	2nd HALF PAID 1st HALF PAID	OCT 16 1962 APR 2 1962	17044 8073		44.61		-44.61						22329 1268
12	SOLD FOR TAXES	4 600 449					38328	450			38778	12	PAID IN FULL	MAY 25 1962	10185		387.78								1226
13		4 10					296				296	13	2nd HALF PAID 1st HALF PAID	OCT 16 1962 MAY 28 1962	17721 13548		1.48		-1.48						22152 1221
14		5078					150522	4632			155154	14	1st Half Paid 2nd Half Paid	MAY 31 1962 OCT 31 1962	14959 18671		775.77		-775.77						
15												15													
16		4 52					1542				1542	16	PAID IN FULL	MAY 2 1962	13135		15.42								1220
17		4 2841 4939					36192	254			37046	17	PAID IN FULL	MAY 2 1962			370.46								"
18				4 57			1548				1548	18	2nd HALF PAID 1st HALF PAID 2nd HALF PAID	MAY 28 1962 AUG 2 7 1962	17709 13565 16647		7.74		-7.74						22152 1211
19		4 563					16688				16688	19	1st Half Paid	MAY 31 1962	10232		834.4		-834.44						1207
20		40 4 2498 2541 4946		4 75 4 2541 4 91 4 2707			610 2906 2681 40 2707 46	18 60.8			610 2720 64	20	PAID IN FULL	MAY 2 1962	9774		6.10 1755. 2720.64		972.99				4.5 18		1205

Lot Addition Quaker Park Plat | Sunset Shingobee Island | Village of Shingobee | Shingobee Bay | Chippewa Beach | Lakeside Springs | Gateway | The-Ole-Ole Bay

142-31

Assessment Roll and Tax List of Real Property in the Town of Silsbee

Form 5C — MILLER-DAVIS CO., MINNEAPOLIS

* Indicate Type of Property: R-Residential, C-Commercial, I-Industrial, U-Utility, F-Farm, L-Lakeshore, T-Timber, M-Mineral

	IN WHOSE NAME ASSESSED	DESCRIPTION OF PROPERTY: SUBDIVISION	Sec. or Lot	Town or Block	Rng.	Number of Acres of Land (Acres 200 Rng)	No. School District	Indl. Homestead Yes or No	Agri. Homestead Yes or No	* Indl. Type of Property	THUS AND FULL VALUATIONS: LAND Exclusive of Structures and Improvements (Dollars)	BUILDINGS and Other Structures (Dollars)	MACHINERY Permanently Attached to Real Estate (Dollars)	TOTAL True and Full Value (Dollars)	ASSESSED VALUATIONS: RURAL: Homestead Up to $4,000 20% (Dollars)	RURAL: Over $4,000 and Non-Homestead 33⅓% (Dollars)	ALL OTHER: Timber Land Class 3a 20% (Dollars)	ALL OTHER: Homestead Up to $4,000 25% (Dollars)	ALL OTHER: Over $4,000 and Non-Homestead 40% (Dollars)	ALL OTHER: MACHINERY Permanently Attached to Real Estate 33⅓% (Dollars)	ALL OTHER: Seasonal and Recreational Cabins 33⅓% (Dollars)	TOTAL ASSESSED VALUE (Dollars)	Total Assessed Value as Equalized by the Board of Review (Dollars)	FINAL EQUALIZED VALUE (Dollars)
1			27	142	31		119																	
2																								
3																								
4																								
5																								
6	Kathleen Faulkner, Henry R. Zfuka, Helen Kane + Margaret Kluck	ALL OF GOVT LOT 6 EXCEPT E. 40 RDS				31.50		NO	NO	T	81	Included in Land below										27		
7		ALL OF GOVT LOT 7 EXCEPT E 45 RDS																						
8																								
9																								
10																								
11																								
12	Paul R. Jewell	212' X 200' OF GOVT LOT 1				1		NO	NO	T														
		S. 146.22' X E 314.56' X N. 246.33'																						
13	Philip R. Jr + Dorothy C. Jewell	S. 79.58' X W. 103.13' OF GOVT LOT 1				1		NO	"	"														
14	John C. + Helen M. Jewell	W. 633' OF S GOVT LOT 1 - OF G.N. RR				1		NO	"	R														
15	Augusta Rex + Ruth M. Harlan	PART OF GOVT LOT 4 (200 Rng Below)						NO	NO	L	20											10		
16	Clifford Jr + Eleanor R. Stevenson	PART OF 44 GOVT LOT 5						NO	"	"	60											20		
17	Carl E. + Nina Attaelson	44 GOVT LOT 5						NO	NO	T	15											5		
18	Guy + Martha Shirkey	PART OF 45 ASSS. 16 N 50'						NO	"	N	30											12		
19	Warren E. + Emma E. VanRiche	PART OF 45						NO	"	N	24											8		
20																								
						94.50																		

	SOLD FOR TAXES	VALUATIONS BY SCHOOL DISTRICTS AS EQUALIZED BY DEPARTMENT OF TAXATION: District No. 119 Rate 7.5 Mills (Dollars)	District No. ___ Rate ___ Mills (Dollars)	District No. ___ Rate ___ Mills (Dollars)	District No. ___ Rate ___ Mills (Dollars)	District No. ___ Rate ___ Mills (Dollars)	District No. ___ Rate ___ Mills (Dollars)	Tax Including State Homestead ___ Mills ($ cts.)	State Tax on Non-Homestead 11 Mills ($ cts.)	SPECIAL TAXES ($ cts.)	SPECIAL TAXES ($ cts.)	TOTAL TAXES ($ cts.)		PAID	WHEN PAID Month Day Year	Number of Receipt	March Settlement 1962 ($ cts.)	June Settlement 1962 ($ cts.)	Penalty ($ cts.)	November Settlement 1962 ($ cts.)	Penalty ($ cts.)	Collections to First Monday in January 1963 ($ cts.)	Penalty ($ cts.)	Delinquent on First Monday in January 1963 ($ cts.)	Total Delinquent Tax and Penalty ($ cts.)	REMARKS
1													1												
2													2												
3													3												
4													4												
5													5												
6		27						8.00	.24			8.24	6	2nd HALF PAID OCT 3 1962 / 1st HALF PAID MAY 2 1962		217749 / 13363		4.12		-4.12					11111
7													7												
8													8												
9													9												
10													10												
11													11												
12		43						27.56	.84			28.40	12	NOT PAID JAN 1 1962		16	28.40								10.00
13		20						5.92	.18			6.10	13	PAID IN FULL OCT 3 1962		21554				-6.10	.23				18.23
14		60						17.78	.54			18.32	14	NOT PAID JAN 1 1962 / PAID IN FULL MAY 4 1962		97.17		18.32							112.49
15		10						2.96	.10			3.06	15										3.06		18.22
16		20						5.92	.18			6.10	16	PAID IN FULL MAY 3 1962		10279		6.10							16.58
17		5						1.48	.04			1.52	17	2nd HALF PAID AUG 27 1962 / 1st Half Paid MAY 3 1962		10497 / 10229		7.60		-.76					11.07
18		12						3.56	.10			3.66	18	PAID IN FULL MAY 3 1962		10465		3.66							16.75
19		8						2.38	.08			2.46	19	PAID IN FULL MAY 3 1962		8949		2.46							16.78
20													20												
		255						75.56	2.30			77.86					28.40	35.42		16.98			3.06		

Assessment Roll and Tax List of Real Property in the Town of Shingobee

Form 1C

* Indicate Type of Property: R-Residential, C-Commercial, I-Industrial, U-Utility, F-Farm, L-Lakeshore, T-Timber, M-Mineral

In Whose Name Assessed	Description of Property: Subdivision	Sec. or Lot	Town or Block	Rng.	Number of Acres of Land (Acres 300ths)	No. School District	Indicate Homestead Yes or No	Agrt. Use Yes or No	Indicate Type of Property	True and Full Valuations: Land Exclusive of Structures and Improvements (Dollars)	Buildings and Other Structures (Dollars)	Machinery Permanently Attached to Real Estate (Dollars)	Total True and Full Value (Dollars)	Assessed Valuations: Rural Homestead Up to $4,000 20% (Dollars)	Rural Over $4,000 Homestead 33⅓% (Dollars)	All Other Timber Land Class 2a 20% (Dollars)	All Other Homestead Up to $4,000 25% (Dollars)	All Other Over $4,000 Homestead 40% (Dollars)	All Other Machinery Permanently Attached to Real Estate 33⅓% (Dollars)	All Other Seasonal and Recreational Cabins 33⅓% (Dollars)	Total Assessed Value (Dollars)	Total Assessed Value as Equalized by the Board of Review (Dollars)	Final Equalized Value (Dollars)
~~Henry Frederick~~ Mathilda Johnson	E½ of NE¼ of NE¼ LESS PART S. of CENTER LINE of H.Y. LESS 2 AC.	22	42	31	7.65	119	No	No	R														
Henry H. & Dorothy P. Hagen	NW¼ of NE¼ LESS HY. + LESS 2 AC.				25.58		Yes	Yes	T														
Cecilia Wallace	W½ of NW¼ of NW¼ LESS W. 33 of NW¼ ROAD				16.62		Yes	Yes	F														
Louis & Ida Tortelsine	GOVT LOT 1 LESS RY. + LESS W. 30				24.40		Yes	No	R														
Henry H. & Dorothy Pearl Hagen	W½ of NE¼ of NE¼ LESS PART N. of S.H.Y. LESS H.W.				14.25		No	"	"														
" " " P. "	½ AC. of NE¼ of NW¼				.50		~~No~~ Yes	Yes	T														
U. S. of America	NW¼ of NW¼ LESS ~~HIGHWAY~~																						
~~Henry Frederick~~	SW¼ of NW¼ LESS S.H.Y. LESS ~~HIGHWAY~~ N. 165 ft.				20.72		Yes	Yes	T														
Curtis & Mildred Vockell	SE¼ of NW¼ ALL S. of ST. RD. LESS 9 AC.				3.58		Yes	No	R														
Stanley H. & Elsie Lena Olson	SW¼ of NW¼ ALL N. of ST. RD. LESS 1 AC.				9.75		Yes	No	"														
U. S. of America	NE¼ of SW¼																						
Harold E. & Mary E. Cahill	5 AC. CENTER LINE of H.Y. 34				25.71		No	Yes	R														
Raymond E. & Earl H. Stanley	SW¼ of SW¼				26.82		~~No~~ Yes	"	"		126									H 38			
U. S. of America	SE¼ of SW¼																						
Harold E. & Mary E. Cahill	THAT PART OF SW¼ of NW¼ S. of H.W.				9.50		No	Yes	T														
Maurice & Elma Elmer Hicks	~~H.W. + H.Y.~~ NW¼ of SW¼ E. 200 ft. of W. 300 ft. of E½ of NE¼ of SW¼ LESS R. of W. of ST. LINE of H.W. RUNNING E. & W.				4		Yes	No	R														
Chist A. & Ruby H. Millard							Yes	"	"														
John Grey	Part SW¼ of NW¼ S. of CENTER LINE H.W.				7.70		Yes	"	"														
Henry H. & Dorothy Pearl Hagen	THAT PART of NW¼ of W½ of NW¼ N. of H.Y.				4		Yes	Yes	"														
~~Henry Frederick~~	~~H.W. of CENTER LINE of H.W. CROSSING SW¼~~				1.50		Yes	"	T														
	(CONT. NEXT PAGE)				200.13																		

	Sold for Taxes	Valuations by School Districts as Equalized by Department of Taxation: District No. 119 Rate 41 Mills	District No. Rate Mills	District No. Rate Mills	District No. Rate Mills	Tax Including State Homestead (Mills)	State Tax on Non-Homestead 41 Mills	Special Taxes	Special Taxes	Total Taxes		Paid	When Paid (Month Day Year)	Number of Receipt	March Settlement 1962	June Settlement 1962	Penalty	November Settlement 1962	Penalty	Collections to First Monday in January 1963	Penalty	Delinquent on First Monday in January 1963	Total Delinquent Tax and Penalty	Remarks
		Dollars	Dollars	Dollars	Dollars	Dollars	Dollars	$ cts.	$ cts.	$ cts.					$ cts.	$ cts.	$ cts.	$ cts.	$ cts.	$ cts.	$ cts.	$ cts.	$ cts.	
1		126				37.34	1.14			38.48	1	PAID IN FULL	MAR 1 1962	7660		38.48								11112
2				H 29		7.88				7.88	2	1st HALF PAID	MAY 3 1962	2664		3.94		-3.94					22151	10070
3	2nd HALF TAXES			H 30		8.14				8.14	3											8.14		Lot 28 Block 4
4		H 268				79.44				79.44	4	2nd HALF PAID 1st HALF PAID	AUG 22 1962 MAY 3 1962	16414 2697		39.72		-39.72						11.99
5		67				19.86	.62			20.48	5	1st HALF PAID	MAY 3 1962											11171
6				3		8.2	.02			8.4	6	2nd HALF PAID 1st HALF PAID	OCT 1 1962 MAY 3 1962	18415 12365		10.24 4.2		-10.24 -4.2						
7											7													
8				H 44		11.94				11.94	8	PAID IN FULL	MAR 1 1962	7660		11.94								11112
9				H 209		54.72				54.72	9	2nd Half	OCT 3 1962	17270				-29.50		27.72	3.04		1062	0.0.13.17
10		H 234				70.84				70.84	10	PAID IN FULL	FEB 28 1962	7346	70.84									
11											11													
12				194		54.66	1.76			54.42	12	PAID IN FULL	MAY 3 1962	11159		54.42								18209
13				H 38		10.38				10.38	13	PAID IN FULL	OCT 4 1962	17485				-10.38	36					N059
14											14													
15				10		2.72	.12			2.82	15	PAID IN FULL	MAY 3 1962	11159		2.82								18209
16		H 208				61.66				61.66	16	Balance Paid Part Paid	OCT 1 1962 MAY 3 1962	17622 13066		31.66		-30.00					22222	Int. 30.00
17		H 140				41.50				41.50	17	2nd HALF PAID 1st HALF PAID	OCT 10 1962 MAY 28 1962	17918 13478		20.75		-20.75					2222	11201
18		H 160				47.42				47.42	18	PAID IN FULL	FEB 1 1962	7318	47.42									11183
19				H 318		86.32				86.32	19	2nd HALF PAID 1st HALF PAID	OCT 1 1962 MAY 3 1962	17945 12467		43.16		-43.16					22151	10070
20				H 6		1.62				1.62	20	PAID IN FULL	MAR 1 1962	7660		1.62								11112
		H 1015 1.3 1.3		6 [illegible] 6.89 [illegible] 4.30 8 8 7 [illegible] 20.89		237.20 358.06 597.26	3.64			600.90					118.26	257.14		187.61		27.72	3.04			

Transcribed on Form 1C, Form 142-83

Sunrise Beach Addition to Gilmore Beach — Shingobee Sunrise Beach Island — Shingobee Gateway Subdivision — Shingobee Point — Shingobee Point Subdivision — Ink-Da-Ho-Ma Bay

Assessment Roll and Tax List of Real Property in the Town of Shingobee Cass County, Minnesota, for Taxes for the Year 1961.

142-31

FORM P.C. MILLER-DAVIS CO., MINNEAPOLIS

* Indicate Type of Property: R-Residential, C-Commercial, I-Industrial, U-Utility, F-Farm, L-Lakeshore, T-Timber, M-Mineral

	In Whose Name Assessed	Description of Property: Subdivision	Sec. or Lot	Town or Block	Rng.	Number of Acres of Land (Acres 300ha)	No. School District	Indicate Homestead Yes or No	Agri. Homestead Yes or No	* Indicate Type of Property	True and Full Valuations: Land Exclusive of Structures and Improvements (Dollars)	Buildings and Other Structures (Dollars)	Machinery Permanently Attached to Real Estate (Dollars)	Total True and Full Value (Dollars)	Assessed Valuations — Rural: Homestead Up to $4,000 20% (Dollars)	Rural: Over $4,000 and Non-Homestead 33⅓% (Dollars)	All Other: Timber Land Class 3a 20% (Dollars)	All Other: Homestead Up to $4,000 25% (Dollars)	All Other: Over $4,000 and Non-Homestead 40% (Dollars)	All Other: Machinery Permanently Attached to Real Estate 33⅓% (Dollars)	All Other: Seasonal and Recreational Cabins 33⅓% (Dollars)	Total Assessed Value (Dollars)	Total Assessed Value as Equalized by the Board of Review (Dollars)	Final Equalized Value (Dollars)
1	Hans + Lilly Staff	1/2 AC OF SW¼ NE¼	22	142	31	.50	119	Yes	No	R														
2	" " "	1½ ACS OF NW¼ SE¼ NE¼				1.50		Yes	Yes	T														
3	Frank + Lois D. Orton	30 ACS OF NW¼ SE¼ NE¼ + 7.76 ACS OF SW¼ SE¼ NE¼ LESS SOLD				7.82		Yes	No	R														
4		~~SE¼ SE¼ NE¼~~																						
5	Ray + Agnes Mills	1½ ACS OF NW¼ SE¼ SW¼ LYING W OF THE ST RD TO W OF GREEN RD				1.50		Yes	Yes	F														
6	Nancy Jacobsen	3 ACS OF NW¼ OF NE¼ OF SW¼ NE¼				3.15		Yes	"	R														
7	Henry H. + Dorothy Pearl Klugen	W. 50' OF GOVT LOT 1																						
8		~~SW¼ OF NW¼~~																						
9	Elvin J. + Inger Greer	9 ACS OF E½ NW¼ NW¼ S OF ROAD				9.		Yes	Yes	R														
10																								
11	H. H. + Mary Burdick	W. 50' OF E. 205' OF THAT PART OF E½ SW¼ NW¼ LYING N OF HY.				1.		Yes	Yes	R														
12	Henry H. Burdick	18 RODS W. 135' OF N½ OF N½ OF NW¼				11.		Yes	No	T														
13		~~W½ OF NW¼ NW¼~~																						
14	Cris A. + Ruby H. Millard	W. 100' OF E½ OF NE¼ OF NE¼ N. OF ROAD						Yes	No	R														
15	A. E. Barnum	GOVT LOT 2 LESS HY.				13.35		No	Yes	R														
16	" "	GOVT LOT 3				16.50		No	Yes	T														
17	Cora M. Richmond	N½ OF NW¼ NW¼ SE¼				12.16		No	"	"														
18		~~SW¼ SW¼ SE¼~~																						
19		~~SE¼ SW¼ SE¼~~																						
20	A. F. Doherty	S½ OF SW¼ NW¼ SE¼				12.15		Yes	Yes	T														
	Wally J. + Gertrude A. Potter	(W. 135' of E. 260' of S. of N½ of S½ of W. of R.R. 19.95 W. 125' of E. 260' of S½ of S½ of N½ of N½ of W. of R.R.																						

Cass County, Minnesota, for Taxes for the Year 1961.

Valuations by School Districts as Equalized by Department of Taxation

	Sold for Taxes	District No. 119 Rate 19.97 Mills (Dollars)	District No. 11 Rate 19.97 Mills (Dollars)	District No. 11 Rate 19.97 Mills (Dollars)	District No. 11 Rate 19.97 Mills (Dollars)	District No. 11 Rate 19.97 Mills (Dollars)	District No. 11 Rate 19.97 Mills (Dollars)	Tax Including State Homestead ___ Mills ($ cts.)	State Tax on Non-Homestead 9.12 Mills ($ cts.)	Special Taxes ($ cts.)	Special Taxes ($ cts.)	Total Taxes ($ cts.)	Paid	When Paid Month Day Year	Number of Receipt	March Settlement 1962 ($ cts.)	June Settlement 1962 ($ cts.)	Penalty ($ cts.)	November Settlement 1962 ($ cts.)	Penalty ($ cts.)	Collections to First Monday in January 1963 ($ cts.)	Penalty ($ cts.)	Delinquent on First Monday in January 1963 ($ cts.)	Total Delinquent Tax and Penalty ($ cts.)	Remarks
1	SOLD FOR TAXES	6 302						30.24				30.24	1	PAID IN FULL MAY 29 1962	7272		31.86								18362
2	SOLD FOR TAXES			6 6				16.21				16.21	2	PAID IN FULL MAY 29 1962											"
3		6 347						107.86				107.86	3	PAID IN FULL MAY 29 1962	7306		102.36								11204
4													4	2nd HALF PAID OCT 3 1962	18175										
5				6 6				16.21				16.21	5	1st HALF PAID OCT 3 1962	13364			81	-81					22175	11468
6				6 251				68.12				68.12	6	1st HALF PAID MAY 28 1962	7329		34.06		-34.06					50.74	11469
7													7												
8													8												
9				6 60				16.28				16.28	9	PAID IN FULL MAY 2 1962	7136		16.28								11064
10													10												
11				6 169				45.86				45.86	11										45.86	45.45	11110
12		6 4						1.18				1.18	12										1.18	6 1.30	"
13													13	2nd HALF PAID OCT 3 0 1962	19908										
14		6 10						2.96				2.96	14	1st HALF PAID MAY 2 8 1962	13974		1.48		-1.48					23322	11303
15				130				35.48	1.18			36.46	15	2nd HALF PAID OCT 1 1 1962	15361		25.66		-25.66					22276	11165
16				53				14.38	.48			14.86	16	1st HALF PAID MAY 1 1 1962	7034										"
17	SOLD FOR TAXES			40				10.86	.36			11.22	17										11.22		Lot 8 1958
18													18												
19													19												
20	SOLD FOR TAXES	6 463		40				10.86	.36			11.22	20										11.22		Lot 8 1958
				492.95				204.88																	
				263.36				13.24																	
				756.31				342.12	34.08			34.50					213.01		62.01				69.48		

Assessment Roll and Tax List of Real Property in the Town of Shingobee

Cass County, Minnesota, for Taxes for the Year 1961.

* Indicate Type of Property: R-Residential, C-Commercial, I-Industrial, U-Utility, F-Farm, L-Lakeshore, T-Timber, M-Mineral

	In Whose Name Assessed		Description of Property: Subdivision	Sec. or Lot	Town or Block	Rng.	Number of Acres of Land (Acres 100ths)	No. School District	Indicate Homestead Yes or No	Agr. or Resd. Rural Yes or No	* Indicate Type of Property	True and Full Valuations: Land Exclusive of Structures and Improvements (Dollars)	Buildings and Other Structures (Dollars)	Machinery Permanently Attached to Real Estate (Dollars)	Total True and Full Value (Dollars)	Assessed Valuations: Rural: Homestead Up to $4,000 20% (Dollars)	Rural: Over $4,000 and Non-Homestead 33⅓% (Dollars)	All Others: Timber Land Class 3a 20% (Dollars)	All Others: Homestead Up to $4,000 25% (Dollars)	All Others: Over $4,000 and Non-Homestead 40% (Dollars)	All Others: Machinery Permanently Attached to Real Estate 33⅓% (Dollars)	All Others: Seasonal and Recreational Cabins 33⅓% (Dollars)	Total Assessed Value (Dollars)	Total Assessed Value as Equalized by the Board of Review (Dollars)	Final Equalized Value (Dollars)
	U. S. of America	1	SE¼ NE¼				29.149.31	119																	
	U. S. of America	2	NW¼ NW¼																						
	Arthur Harold Duke and Leonard Stephen Duke	3	SW¼ NE¼				30.70		Yes	Yes	F														
	Harry Paddock Wiley Jr. & Gertrude A. Potter	4	SE¼ NE¼				28.40		Yes	"	T														
	Lettice Driber	5	E½ of NW¼				10		No	"	"														
	U. S. of America	6	W½ of NW¼ and NE¼ of NW¼																						
	U. S. of America	7	NW¼ SW¼																						
	U. S. of America	8	SW¼ NW¼																						
	Leonard Stephen Duke, Arthur Harold Duke	9	SW¼ NW¼				33.60		Yes	Yes	F														
	" " " " "	10	NE¼ SW¼				40.00		Yes	Yes	F														
	U. S. of America	11	NW¼ SW¼																						
	U. S. of America	12	SW¼ SW¼																						
	Leonard Stephen Duke, Arthur Harold Duke	13	SE¼ SW¼				34.50		Yes	Yes	F														
	Roy & Agnes Mills	14	NE¼ of SE¼				20.70		Yes	Yes	F														
	Leonard Stephen Duke, Arthur Harold Duke	15	NW¼ of SE¼				32.20		Yes	"	"														
	" " " "	16	SW¼ of SE¼				32.20		Yes	"	"														
	Roy & Agnes Mills	17	SE¼ of SE¼				29.10		Yes	"	"														
		18																							
		19																							
		20																							
							1092.90																		

	Sold for Taxes	Valuations by School Districts as Equalized by Department of Taxation: District No. ___ Rate ___ Mills (Dollars)	District No. ___ Rate ___ Mills (Dollars)	District No. ___ Rate ___ Mills (Dollars)	District No. 119 Rate 47 Mills (Dollars)	District No. ___ Rate ___ Mills (Dollars)	District No. ___ Rate ___ Mills (Dollars)	Tax Including State Homestead ___ Mills ($ cts.)	State Tax on Non-Homestead 9.2 Mills ($ cts.)	Special Taxes ($ cts.)	Special Taxes ($ cts.)	Total Taxes ($ cts.)	Paid: When Paid Month Day Year	Number of Receipt	March Settlement 1962 ($ cts.)	June Settlement 1962 ($ cts.)	Penalty ($ cts.)	November Settlement 1962 ($ cts.)	Penalty ($ cts.)	Collections to First Monday in January 1963 ($ cts.)	Penalty ($ cts.)	Delinquent on First Monday in January 1963 ($ cts.)	Total Delinquent Tax and Penalty ($ cts.)	Remarks
1																								
2																								
3					H 47			12.76				12.76	2nd HALF PAID OCT 15 1962 / 1st HALF PAID MAY 15 1962	17618 / 10936		6.38		-6.38						
4					H 38			10.32				10.32	PAID IN FULL MAR 1 1962	7668		10.32								
5					33			8.96	30			9.26	PAID IN FULL MAY 1 1962			9.26								
6																								
7																								
8																								
9					H 46			10.48				12.48	2nd HALF PAID OCT 15 1962 / 1st HALF PAID MAY 15 1962	17618 / 10936		6.24		-6.24						
10																								
11					H 62			16.82				16.82	2nd HALF PAID OCT 15 1962 / 1st HALF PAID MAY 15 1962	17618 / 10936		8.41		-8.41						
12																								
13																								
14					H 47			12.76				12.76	2nd HALF PAID OCT 15 1962 / 1st HALF PAID MAY 15 1962	10936 / 17618		6.38		-6.38						
15																								
16					H 143			38.82				38.82	Balance Paid OCT 1 1962 / Part Paid JUL 1 1962	18785 / 13667		19.41		-19.41						
17					H 52.2			14.68				14.68	2nd HALF PAID OCT 15 1962 / 1st HALF PAID MAY 15 1962	10936 / 17618		7.34		-7.34						
18					H 59			16.02				16.02	1st HALF PAID MAY 15 1962	17618		8.01								
19					H 46			12.48				12.48	Balance Paid OCT 1 1962 / Part Paid JULY 31 1962	18785 / 13667		6.24		-6.24						
20																								
					H 1010 / 1945			283.10	30			283.40				152.35		130.45						

Assessment Roll and Tax List of Real Property in the Pine of Hungarian, Cass County, Minnesota, for Taxes for the Year 1961.

FORM 36 DILLER-DAVIS CO., MINNEAPOLIS

* Indicate Type of Property: R-Residential, C-Commercial, I-Industrial, U-Utility, F-Farm, L-Lakeshore, T-Timber, M-Mineral

	IN WHOSE NAME ASSESSED	DESCRIPTION OF PROPERTY: SUBDIVISION	Sec. or Lot	Town. or Block	Rng.	Number of Acres of Land (Acres 100ths)	No. School District	Indicate Homestead Yes or No	Agricultural Real Property Yes or No	Indicate Type of Property*	TRUE AND FULL VALUATIONS: LAND Exclusive of Structures and Improvements (Dollars)	BUILDINGS and Other Structures (Dollars)	MACHINERY Permanently Attached to Real Estate (Dollars)	TOTAL True and Full Value (Dollars)	ASSESSED VALUATIONS: RURAL: Homestead Up to $4,000 20% (Dollars)	RURAL: Over $4,000 and Non-Homestead 33⅓% (Dollars)	ALL OTHER: Timber Land Class 3a 20% (Dollars)	ALL OTHER: Homestead Up to $4,000 25% (Dollars)	ALL OTHER: Over $4,000 and Non-Homestead 40% (Dollars)	ALL OTHER: MACHINERY Permanently Attached to Real Estate 33⅓% (Dollars)	ALL OTHER: Seasonal and Recreational Cabins 33⅓% (Dollars)	TOTAL ASSESSED VALUE (Dollars)	Total Assessed Value as Equalized by the Board of Review (Dollars)	FINAL EQUALIZED VALUE (Dollars)
1	U. S. of America	N E ¼ of N E ¼	30	142	31		119																	
2	U. S. of America	N W ¼ of N E ¼																						
3	U. S. of America	S W ¼ of N E ¼																						
4	State of Minnesota	S E ¼ of N E ¼																						
5																								
6	U. S. of America	N E ¼ of N W ¼																						
7	U. S. of America	GOV'T LOT 1																						
8	U. S. of America	GOV'T LOT 2																						
9	U. S. of America	S E ¼ of N W ¼																						
10																								
11	State of Minnesota	N E ¼ of S W ¼																						
12	U. S. of America	GOV'T LOT 3																						
13	U. S. of America	GOV'T LOT 4																						
14	State of Minnesota	S E ¼ of S W ¼																						
15																								
16	U. S. of America	N E ¼ of S E ¼																						
17	U. S. of America	N W ¼ of S E ¼																						
18	State of Minnesota	S W ¼ of S E ¼																						
19	U. S. of America	S E ¼ of S E ¼																						
20																								

	SOLD FOR TAXES (Dollars)	VALUATIONS BY SCHOOL DISTRICTS AS EQUALIZED BY DEPARTMENT OF TAXATION: District No.____ Rate____ Mills (Dollars)	District No.____ Rate____ Mills (Dollars)	District No.____ Rate____ Mills (Dollars)	District No.____ Rate____ Mills (Dollars)	District No.____ Rate____ Mills (Dollars)	District No.____ Rate____ Mills (Dollars)	Tax including State Homestead ____ Mills ($ cts.)	State Tax on Non-Homestead ____ Mills ($ cts.)	SPECIAL TAXES ($ cts.)	SPECIAL TAXES ($ cts.)	TOTAL TAXES ($ cts.)		PAID	WHEN PAID (Month Day Year)	Number of Receipt	March Settlement 1962 ($ cts.)	June Settlement 1962 ($ cts.)	Penalty ($ cts.)	November Settlement 1962 ($ cts.)	Penalty ($ cts.)	Collections to First Monday in January 1963 ($ cts.)	Penalty ($ cts.)	Delinquent on First Monday in January 1963 ($ cts.)	Total Delinquent Tax and Penalty ($ cts.)	REMARKS
1													1													
2													2													
3													3													
4													4													
5													5													
6													6													
7													7													
8													8													
9													9													
10													10													
11													11													
12													12													
13													13													
14													14													
15													15													
16													16													
17													17													
18													18													
19													19													
20													20													

142-31

Pine: Ada Twp. Sand Beach; Cass Lake; Chippewa Point; Kabekona Spurgeon; Oak Lake; Shingobee Island; Steamboat; Walker; Wa-Se-Ma-Ke Bay

Assessment Roll and Tax List of Real Property in the Town of Shingobee

Cass County, Minnesota, for Taxes for the Year 1961.

* Indicate Type of Property: R-Residential, C-Commercial, I-Industrial, U-Utility, F-Farm, L-Lakeshore, T-Timber, M-Mineral

	In Whose Name Assessed		Description of Property: Subdivision	Sec. or Lot	Town or Block	Rng.	Number of Acres of Land (Acres 100ths)	No. School District	Indicate Homestead Yes or No	Agri. or Resi. Rest. Yes or No	* Indicate Type Property	Land Exclusive of Structures and Improvements (Dollars)	Buildings and Other Structures (Dollars)	Machinery Permanently Attached to Real Estate (Dollars)	Total True and Full Value (Dollars)	Assessed Valuations: Rural: Homestead Up to $4,000 20% (Dollars)	Rural: Over $4,000 and Non-Homestead 33⅓% (Dollars)	All Other: Timber Land Class 3a 20% (Dollars)	All Other: Homestead Up to $4,000 25% (Dollars)	All Other: Over $4,000 and Non-Homestead 40% (Dollars)	All Other: Machinery Permanently Attached to Real Estate 33⅓% (Dollars)	All Other: Seasonal and Recreational Cabins 33⅓% (Dollars)	Total Assessed Value (Dollars)	Total Assessed Value as Equalized by the Board of Review (Dollars)	Final Equalized Value (Dollars)
1	U. S. of America	4	N E ¼ of N E ¼	31	142	31		119																	
2	State of Minnesota		N W ¼ of N E ¼																						
3	Nicley F. & Gertrude A. Potter		S W ¼ of N E ¼				40		Yes	Yes	F														
4	" " " " U. S. of America		S E ¼ of N E ¼																						
5																									
6	State of Minnesota		N E ¼ of N W ¼																						
7	State of Minnesota		GOVT LOT 1																						
8	U. S. of America		GOVT LOT 2																						
9	U. S. of America		S E ¼ of N W ¼																						
10																									
11	U. S. of America		N E ¼ of S W ¼																						
12	U. S. of America		GOVT LOT 3																						
13	U. S. of America		GOVT LOT 4																						
14	U. S. of America		S E ¼ of S W ¼																						
15																									
16	Nicley F. & Gertrude A. Potter		N E ¼ of S E ¼				40		Yes	Yes	F														
17	U. S. of America		N W ¼ of S E ¼																						
18	U. S. of America		S W ¼ of S E ¼																						
19	U. S. of America		N E ¼ of S E ¼																						
20																									
							50																		

	Sold for Taxes	Valuations by School Districts as Equalized by Department of Taxation: District No. ____ Rate ____ Mills (Dollars)	District No. ____ Rate ____ Mills (Dollars)	District No. ____ Rate ____ Mills (Dollars)	District No. 1 Rate 48 Mills (Dollars)	District No. 2 Rate 48 Mills (Dollars)	District No. ____ Rate ____ Mills (Dollars)	Tax including State Homestead ____ Mills ($ cts.)	State Tax on Non-Homestead ____ Mills ($ cts.)	Special Taxes ($ cts.)	Special Taxes ($ cts.)	Total Taxes ($ cts.)	Paid	When Paid: Month Day Year	Number of Receipt	March Settlement 1962 ($ cts.)	June Settlement 1962 ($ cts.)	Penalty ($ cts.)	November Settlement 1962 ($ cts.)	Penalty ($ cts.)	Collections to First Monday in January 1963 ($ cts.)	Penalty ($ cts.)	Delinquent on First Monday in January 1963 ($ cts.)	Total Delinquent Tax and Penalty ($ cts.)	Remarks
1																									
2																									
3					48			1302				1302	PAID IN FULL	MAY 21 1962	13289		1302								11055
4																									
5																									
6																									
7																									
8																									
9																									
10																									
11																									
12																									
13																									
14																									
15																									
16					48			1302				1302	PAID IN FULL	MAY 21 1962	13289		1302								11055
17																									
18																									
19																									
20																									
					96			2604				2604					2604								

142-31

Township 142 Range 31 — Gumee Beach, Sunrise, Beach, Shingobee Island, Chippewa Point, Kabekona, Spirited, Ojibway, Ma-ka-ko-ma Bay

Assessment Roll and Tax List of Real Property in the Town of Shingobee, Cass County, Minnesota, for Taxes for the Year 1961.

Form 5C. MILLER-DAVIS CO., MINNEAPOLIS

* Indicate Type of Property: R-Residential, C-Commercial, I-Industrial, U-Utility, F-Farm, L-Lakeshore, T-Timber, M-Mineral

		DESCRIPTION OF PROPERTY									TRUE AND FULL VALUATIONS				ASSESSED VALUATIONS																			
															RURAL				ALL OTHER															
IN WHOSE NAME ASSESSED		SUBDIVISION	Sect or Lot	Town or Block	Rng	Number of Acres of Land	No. School District	Indicate Homestead Yes or No	Agricultural Acres Yes or No	Indicate Type of Property	LAND Exclusive of Structures and Improvements	BUILDINGS and Other Structures	MACHINERY Permanently Attached to Real Estate	TOTAL True and Full Value	Homestead Up to $4,000 20%	Over $4,000 and Non-Homestead 33⅓%	Timber Land Class 1a 20%	Homestead Up to $4,000 25%	Over $4,000 Non-Homestead 40%	MACHINERY Permanently Attached to Real Estate 33⅓%	Seasonal and Recreational Cabins 33⅓%	TOTAL ASSESSED VALUE	Total Assessed Value as Equalized by the Board of Review	FINAL EQUALIZED VALUE
						Acres 100ths					Dollars	Dollars	Dollars	Dollars	Dollars	Dollars	Dollars	Dollars	Dollars	Dollars	Dollars	Dollars	Dollars	Dollars
Leonard A. Gruber	1	NE¼ of SE¼	32	142	31	41.11	13	No	Yes	T														
J. M. Seidel	2	NW¼ of NW¼				39.75		Yes	"	"														
Phillip R. Jewell	3	SW¼ of SW¼				40.13		Yes	"	"														
J. M. Seidel	4	SE¼ of NW¼				41.53		Yes	"	"														
	5																							
" " Helen	6	SW¼ of SW¼				38.42		Yes	Yes	R														
Robert & Helen Rudolph	7	NW¼ of NW¼				39.71		Yes	"	F														
Nicky Zot & Gertrude A. Potter	8	Alt. W. of Rd.				7.86		Yes	"	T														
Phillip Jewell	9	SE¼ of NW¼				39		Yes	"	"														
Phillip & Dorothy Jewell	10	Alt. E. of Rd. of SW¼ of SW¼				31.40		Yes	"	F														
Phillip & Dorothy C. Jewell	11	NW¼ of SW¼				40.77		Yes	Yes	F														
" " "	12	SW¼ of SW¼ E. of Hy #34				39.94		Yes	"	"														
" " "	13	SW¼ of SW¼				40.94		Yes	"	"														
" " "	14	SE¼ of SW¼				41.38		Yes	"	T														
Nicky Zot & Gertrude A. Potter	15	Alt. NW¼ of SW¼ W. of Hy #34				4.30		Yes	"	F														
State of Minnesota	16	NE¼ of SE¼																						
Phillip R. & Dorothy C. Jewell	17	NW¼ of SE¼				41.1		Yes	Yes	T														
" " "	18	SW¼ of SE¼				42.07		Yes	"	"														
U. S. of America	19	SE¼ of SE¼																						
	20																							
						621.92																		

VALUATIONS BY SCHOOL DISTRICTS AS EQUALIZED BY DEPARTMENT OF TAXATION

	District No. ___ Rate ___ Mills	District No. ___ Rate ___ Mills	District No. 19 Rate 41.2 Mills	District No. ___ Rate ___ Mills	District No. ___ Rate ___ Mills	District No. ___ Rate ___ Mills	Tax Including State Homestead ___ Mills	State Tax on Non-Homestead 41.2 Mills	SPECIAL TAXES	SPECIAL TAXES	TOTAL TAXES		PAID	WHEN PAID Month Day Year	Number of Receipt	Match Settlement 1962	June Settlement 1962	Penalty	November Settlement 1962	Penalty	Collections to First Monday in January 1963	Penalty	Delinquent on First Monday in January 1963	Total Delinquent Tax and Penalty	REMARKS
SOLD FOR TAXES	Dollars	Dollars	Dollars	Dollars	Dollars	Dollars	$ cts.	$ cts.	$ cts.	$ cts.	$ cts.					$ cts.	$ cts.	$ cts.	$ cts.	$ cts.	$ cts.	$ cts.	$ cts.	$ cts.	
			86				23.34	.78			24.12	1	2nd Half Paid 1st Half Paid	OCT 15 1962 MAY 15 1962	17618 12954		12.06		-12.06						11.54
			51				13.84				13.84	2	2nd Half Paid 1st Half Paid	OCT 31 1962 MAY 31 1962	17345 12413		6.92		-6.92					22.169	11.057
			48				13.02				13.02	3	PAID IN FULL	OCT 30 1962	20556				-13.02	.46					18.238
			48				13.02				13.02	4	2nd Half Paid 1st Half Paid	OCT 31 1962 MAY 31 1962	17344 12413		6.51		-6.51					22.169	11.057
												5													
			216				58.62				58.62	6	2nd Half Paid 1st Half Paid	OCT 31 1962 MAY 31 1962	17345 12413		29.31		-29.31					22.169	11.057
			294				79.80				79.80	7	PAID IN FULL	OCT 2 5 1962	17867				-79.80	2.79					11.086
			13				3.52				3.52	8	PAID IN FULL	MAY 2 1 1962	13287		3.52								11.554
			47				12.76				12.76	9	PAID IN FULL	OCT 3 0 1962					-12.76	.45					18.238
			142				38.54				38.54	10	PAID IN FULL	OCT 3 0 1962					-38.54	1.35					18.238
			54				14.66				14.66	11	PAID IN FULL	OCT 3 0 1962	20556				-14.66	.51					18.238
			59				16.02				16.02	12	PAID IN FULL	OCT 3 0 1962					-16.02	.56					
			64				17.38				17.38	13	PAID IN FULL	OCT 3 0 1962					-17.38	.57					
			41				11.12				11.12	14	PAID IN FULL	OCT 3 0 1962					-11.12	.39					
			88				23.88				23.88	15	PAID IN FULL	MAY 2 1 1962	13287		23.88								11.554
												16													
			49				13.30				13.30	17	PAID IN FULL	OCT 3 0 1962					-13.30	.46					18.238
			50				13.58				13.58	18	PAID IN FULL	OCT 3 0 1962	20556				-13.58	.48					"
												19													
												20													
			1264 86 1350				366.40	.78			367.18						82.06		244.98						

Transcribed by Gladys Shingobee Stuart Shingobee Island Lake Gunde Bass Search

Transcribed by Chippewa Prairie Pine Island Bahakona Springs Ojibway

Date 10-10-96 Bay

Assessment Roll and Tax List of Real Property in the Town of Shingobee Cass County, Minnesota, for Taxes for the Year 1961.

Form 3C—Miller-Davis Co., Minneapolis

* Indicate Type of Property: R-Residential, C-Commercial, I-Industrial, U-Utility, F-Farm, L-Lakeshore, T-Timber, M-Mineral

	Name in Whose Name Assessed	Description of Property: Subdivision	Sec. or Lot	Town or Block	Rge.	Number of Acres of Land (Acres / 100ths)	No. School District	Indl-Home-stead Yes or No	Agri-Home-stead Rent Yes or No	* Indicate Type of Property	True and Full Valuations: Land Exclusive of Structures and Improvements (Dollars)	Buildings and Other Structures (Dollars)	Machinery Permanently Attached to Real Estate (Dollars)	Total True and Full Value (Dollars)	Assessed Valuations: Rural: Homestead Up to $4,000 20% (Dollars)	Rural: Over $4,000 and Non-Homestead 33⅓% (Dollars)	All Others: Timber Land Class 2a 20% (Dollars)	All Others: Homestead Up to $4,000 25% (Dollars)	All Others: Over $4,000 and Non-Homestead 40% (Dollars)	All Others: Machinery Permanently Attached to Real Estate 33⅓% (Dollars)	All Others: Seasonal and Recreational Cabins 33⅓% (Dollars)	Total Assessed Value (Dollars)	Total Assessed Value as Equalized by the Board of Review (Dollars)	Final Equalized Value (Dollars)
1	Robt. R. Johnson & Gordon L. Johnson	GOV'T LOT 1	33	142	31	16.05	119	No	Yes	T														
2	U. S. of America	N½ of S E ¼																						
3	U. S. of America	GOV'T LOT 2																						
4		S E ¼ of N E ¼																						
5																								
6	R. E. & E. H. Stanley	[illegible]				40		Yes	Yes	T														
7	Earl H. & Raymond E. Stanley	N½ of S½ of N W ¼				40		Yes	"	"														
8	" " "	S W ¼ of N W ¼				40		Yes	"	T														
9	R. E. & E. H. Stanley	S E ¼ of N W ¼				40		Yes	"	"														
10																								
11	U. S. of America	[illegible]																						
12	U. S. of America	N W ¼ of N W ¼																						
13	U. S. of America	S W ¼ of N W ¼																						
14	U. S. of America	S E ¼ of N W ¼																						
15																								
16		N E ¼ of S E ¼																						
17	U. S. of America	GOV'T LOT 3																						
18	U. S. of America	GOV'T LOT 4																						
19	Beryl L. Nerren	GOV'T LOT 5				5.50		No	Yes	T														
20																								
						181.66																		

	Sold for Taxes	Valuations by School Districts as Equalized by Department of Taxation: District No. ___ Rate ___ Mills (Dollars)	District No. ___ Rate ___ Mills (Dollars)	District No. ___ Rate ___ Mills (Dollars)	District No. 119 Rate 21.7 Mills (Dollars)	District No. ___ Rate ___ Mills (Dollars)	District No. ___ Rate ___ Mills (Dollars)	Tax including State Homestead ___ Mills ($ cts.)	State Tax on Non-Homestead 9.12 Mills ($ cts.)	Special Taxes ($ cts.)	Special Taxes ($ cts.)	Total Taxes ($ cts.)	Paid	When Paid: Month Day Year	Number of Receipt	March Settlement 1962 ($ cts.)	June Settlement 1962 ($ cts.)	Penalty ($ cts.)	November Settlement 1962 ($ cts.)	Penalty ($ cts.)	Collections to First Monday in January 1963 ($ cts.)	Penalty ($ cts.)	Delinquent on First Monday in January 1963 ($ cts.)	Total Delinquent Tax and Penalty ($ cts.)	Remarks
1					87			23.62	80			24.42	1 PAID IN FULL	MAY 3 1962	1446		24.42								1061
2																									
3																									
4																									
5																									
6					4.64			17.38				17.38	6 PAID IN FULL	OCT 4 1962											1058
7					4.258			70.02				70.02	7 PAID IN FULL	OCT 4 1962	17488				112.10	3.93					
8					4.43			11.68				11.68	8 PAID IN FULL	OCT 4 1962											
9					4.48			13.02				13.02	9 PAID IN FULL	OCT 4 1962											
10																									
11																									
12																									
13																									
14																									
15																									
16																									
17																									
18																									
19					22			5.98	20			6.18	2nd Half Paid 1st HALF PAID	OCT 4 1962 MAY 26 1962	20759 12344		3.09		3.09					23170	1060
20																									
					4.413 .07 4.343			141.70	1.00			142.70					27.51		115.19						

Shingobee Township — Cass County, Minnesota
Scale: 1 Mile = 1 Inch
Cities and Towns: Backus, Remer, Longville, Pine River
Lakes: Ten Mile Lake, Shingobee Lake, Island Lake, Ten Mile Lake, Chippewa Point, Zahnstone Surveyed Outlines
Rivers: Shingobee River, Ten-Mile-Mile Bay

Card # 2.907
Do not copy in Shingobee 1962 book —
Is now in Walker Village

Form ... and Tax List of Real Property in the Town of Shingobee

* Indicate Type of Property: R-Residential, C-Commercial, I-Industrial, U-Utility, F-Farm, L-Lakeshore, T-Timber, M-Mineral

	Description of Property: Subdivision	Sec. or Lot	Town or Block	Rng	Number of Acres of Land (Acres / Tenths)	No. School District	Indicate Homestead Yes or No	Agricultural Real Estate Yes or No	Indicate Type of Property	True and Full Valuations: Land Exclusive of Structures and Improvements	Buildings and Other Structures	Machinery Permanently Attached to Real Estate	Total True and Full Value	Assessed Valuations: Homestead Up to $4,000 20%	Rural: Over $4,000 and Non-Homestead 33⅓%	All Other: Timber Land Class 2a 20%	Homestead Up to $4,000 25%	Over $4,000 and Non-Homestead 40%	Machinery Permanently Attached to Real Estate 33⅓%	Seasonal and Recreational Cabins 33⅓%	Total Assessed Value	Total Assessed Value as Equalized by the Board of Review	Final Equalized Value	Remarks
					Acres / Tenths					Dollars	Dollars	Dollars	Dollars	Dollars	Dollars	Dollars	Dollars	Dollars	Dollars	Dollars	Dollars	Dollars	Dollars	
1	NE¼ NE¼				94.42.31	19																		
2	NW¼ NE¼																							
3	SW¼ NE¼						No	No	T	180	Dev. Improvements T.L.													
4	SE¼ NE¼								T	180														
5	S 300' of GOVT LOT 1				6.17		No	No	L											60				
6	Abs. of NE¼ NW¼ N. of HH #24				31.00		No	Yes	T	Dowler to Walker Village - unpatented gov. 1962										60				Owned by Village
7	GOVT LOT 1 LESS S. 300' + LESS N. 300'				21.06		No	No	L	321										107				
8	GOVT LOT 2				29.25		No	Yes	R															
9	ALL of SE¼ NW¼ S. of S.R.H. #30 LESS PART DESCRIBED IN V 156 W 114				29.58		No	"	T															
10	SE¼ NW¼ LYING W. & N. OF D.&H. & W. 114				6.2		No	"	"															
11	SE¼ NW¼ LYING W. OF T.R. #34				2.5		Yes	Yes	F															
12	ALL of SE¼ NW¼ E. OF S.R.H. #30				15		No	"	T															
13	SW¼ NW¼ LYING E. OF T.R. #34				2.5		No	"	"															
14	GOVT LOT 3				31		Yes	"	F															
15	PART OF GOVT LOT 4				1.0		Yes	"	R															
16	SE¼ of SW¼ LESS 5 ACS.				37		Yes	"	"															
17	SW¼ of SE¼						No	"	"	321	Mill Improvements T.L.									67				
18	PART OF GOVT LOT 4				0.8		No	No	L															
19	Part of SE¼ of SW¼						No	Yes	T	243	Misc. Improvements T.L.									81				
20	N. 300' of GOVT LOT 1						No	No	L	321										107				
	Hugh T. Sr. & Hugh T. Norton Sr. — SE¼ of SE¼ Section 28				2.16.59																			

Cass County, Minnesota, for Taxes for the Year 1961.

	Sold for Taxes	Validations by School Districts as Equalized by Department of Taxation: District No. 11 Rate Mills	District No. 19 Rate Mills	District No. 19 Rate Mills	District No. Rate Mills	District No. Rate Mills	District No. Rate Mills	Tax including State Homestead Mills	State Tax on Non-Homestead Mills	Special Taxes	Special Taxes	Total Taxes	Paid	When Paid (Month Day Year)	Number of Receipt	March Settlement 1962	June Settlement 1962	Penalty	November Settlement 1962	Penalty	Collections to First Monday in January 1963	Penalty	Delinquent on First Monday in January 1963	Penalty	Total Delinquent Tax and Penalty	Remarks
		Dollars	Dollars	Dollars	Dollars	Dollars	Dollars	Mills	Mills	$ cts.	$ cts.	$ cts.		Month Day Year		$ cts.	$ cts.	$ cts.	$ cts.	$ cts.	$ cts.	$ cts.	$ cts.	$ cts.	$ cts.	
1																										
2																										
3		60						17.76	54			18.32	PAID IN FULL	AUG 2 4 1962	10634				36.64	92						
4		60						17.78	54			18.32	PAID IN FULL	AUG 2 4 1962												
5		100						29.64	92			30.56	PAID IN FULL	MAY 4 1962	5710		30.56									
6			90					24.42	82			25.24	PAID IN FULL	MAY 9 1962	4790		25.24									
7		107						31.72	98			32.70	PAID IN FULL	FEB 2 1962	3726	32.70										
8	SOLD FOR TAXES			243				66.6	22.2			67.86	Balance Paid	OCT 3 1962												52.16 Abated
				(Above #8887)					390			66.6	1st HALF PAID	MAY 3 1962	15274		60.83		- 7.57							
9	SOLD FOR TAXES		120					32.58	110			33.68	2nd HALF PAID	OCT 3 1962	15316											
													1st HALF PAID	MAY 3 1962	15280		16.84		- 16.84							
10			4					1.08	04			1.12	2nd HALF PAID	OCT 3 1962	15362		.56		- .56							
11			4 30					8.14				8.14	1st HALF PAID	MAY 3 1962	20757											
													2nd Half Paid	OCT 3 1962	23344		4.07		- 4.07						22.70	10.00
12			60					13.58	46			14.04	1st HALF PAID	MAY 3 1962	15380		7.02		- 7.02							16.94
													2nd HALF PAID	OCT 3 1962	13060											
13			84					22.83	76			23.52	1st HALF PAID	MAY 3 1962			11.76		- 11.76							
													2nd Half Paid	OCT 3 1962	20759											
14			550					149.28				149.28	1st HALF PAID	MAY 3 1962	20759		74.64		- 74.64							
													2nd Half Paid	OCT 3 1962	23344										52.70	1.06
15			164					44.52				44.52	1st HALF PAID	MAY 3 1962			22.26		- 22.26							
													2nd HALF PAID	OCT 3 1962	13322											
16			306					83.06				83.06	1st HALF PAID	MAY 3 1962	13071		41.53		- 41.53						20.92	10.62
													2nd HALF PAID	OCT 25 1962	13507											
17			67					18.18	62			18.80	1st HALF PAID	MAY 3 1962	13671		9.40		- 9.40							11.62
													2nd HALF PAID	OCT 3 1962	13881											
18		60						14.82	46			15.28	1st HALF PAID	MAY 3 1962	15379		7.64		- 7.64							
													2nd HALF PAID	OCT 3 1962											22.22	10.97
19			81					21.98	74			22.72	PAID IN FULL	MAY 29 1962	12399		22.72									
20		33						9.76	30			10.08	PAID IN FULL	SEP 4 1962	16707				- 10.08	25						
				4 1050	1020			535.78																		
		410		944	1384			121.52	12.18			669.48				32.70	304.20		250.33							52.16 Abated
				1944	2384			657.30																		

Assessment Roll and Tax List of Real Property in the Town of Shingobee

Cass County, Minnesota, for Taxes for the Year 1961.

* Indicate Type of Property: R-Residential, C-Commercial, I-Industrial, U-Utility, F-Farm, L-Lakeshore, T-Timber, M-Mineral

	In Whose Name Assessed	Description of Property: Subdivision	Sec. or Lot	Town. or Block	Rng.	Number of Acres of Land (Acres / 100ths)	No. School District	Indicate Homestead Yes or No	Agri. or Resid. Homestead Yes or No	Indicate Type of Property	True and Full Valuations: Land Exclusive of Structures and Improvements (Dollars)	Buildings and Other Structures (Dollars)	Machinery Permanently Attached to Real Estate (Dollars)	Total True and Full Value (Dollars)	Assessed Valuations: Rural: Homestead Up to $4,000 20% (Dollars)	Rural: Over $4,000 and Non-Homestead 33⅓% (Dollars)	All Other: Timber Land Class 5a 20% (Dollars)	All Other: Homestead Up to $4,000 25% (Dollars)	All Other: Over $4,000 and Non-Homestead 40% (Dollars)	All Other: Machinery Permanently Attached to Real Estate 33⅓% (Dollars)	All Other: Seasonal and Recreational Cabins 33⅓% (Dollars)	Total Assessed Value (Dollars)	Total Assessed Value Equalized by the Board of Review (Dollars)	Final Equalized Value (Dollars)
1	Margaret J. McGarry	~~TL 61 AS 02~~ Part of GOVT LOT 1 LESS RY + LESS N 22 FT X 8	35	142	31	14.35	119	Yes	No	R	180	Land assessed on line 12										4394		
2	Lloyd E. + Flora Emmett	J AS 07 GOVT LOT 1 LESS HL LESS 2.75 AS				35		No	"	T														
3	Sidney O. + Minerva B. Dahl	PART OF GOVT LOT 1 - NE¼ NW¼ (By record)				2.25		No	No	C														
4	Margaret J. McGarry	E. NE¼ NW¼ LESS HY 194 34				2.40		Yes	Yes	T														
5	Alice Rich	100' X 200' OF GOVT LOT 1				75		No	No	R														
6	Lloyd E. + Flora Emmett	NW¼ NW¼ LESS 4.05 AS + LESS HWY; SW¼ SW¼ LESS HWY; SE¼ SE¼ LESS HWY; NE¼ SW¼ LESS HWY; SW¼ NE¼ LESS 300' X 150' X 300'				32.22		No	No	T														
7	Austin C. Duff	150' X 200' OF NE¼ OF NW¼				1		No	"	"														
8	Stephany #372 - Albert est #7336	A STRIP 66' ON W 100' OF S + 18' ON S 6 100' OF GOVT LOT 1				50																		
9	Hector J. + Maxine L. Gaumnitz	150' X 200' OF NE¼ NW¼				1		Yes	No	R														
10	L. E. + Flora Emmett	50' X 200' OF GOVT LOT 1 (100' OF HL)				35		Yes	"	T														
11	Lucian + Herman Blue	50' X 200' OF NE¼ NW¼				35		No	Yes	R														
12	Janet Lewis + Larsina Thomas Estate	PART OF GOVT LOT 1				7.10	210	"			20	from line 1										20		
13																								
14	Wm. H. + Augusta L. Pieper	50' X 200' OF NE¼ NW¼				35		No	No	T														
15	Clarence + Marion Kerian	100' X 200' OF NE¼ NW¼				70		Yes	"	R														
16	L. E. + Flora Emmett	50' X 200' OF NE¼ NW¼				35		Yes	"	"														
17	R. M. Hall + Ed. L. Steele	NW¼ OF NW¼ (Assessed)				35		No	Yes	T														
18	Sydney T. + Minerva E. Dahl	Part of Govt Lot 1																						
19																								
20																								

(CONT NEXT PAGE)

	Sold for Taxes	Valuations by School District as Equalized by Department of Taxation: District No. 119 Rate 41 Mills	District No. 210 Rate 41 Mills	District No. 112 Rate 41 Mills	District No. 210 Rate 41 Mills	District No. 210 Rate 41 Mills	District No. 210 Rate 41 Mills	Tax including State Homestead Mills	State Tax on Non-Homestead 9 Mills	Special Taxes	Special Taxes	Total Taxes	Paid	When Paid (Month Day Year)	Number of Receipt	March Settlement 1962	June Settlement 1962	Penalty	November Settlement 1962	Penalty	Collections in First Monday in January 1963	Penalty	Delinquent on First Monday in January 1963	Total Delinquent Tax and Penalty	Remarks
		Dollars	Dollars	Dollars	Dollars	Dollars	Dollars	$ cts.	$ cts.	$ cts.	$ cts.	$ cts.		Month Day Year		$ cts.	$ cts.	$ cts.	$ cts.	$ cts.	$ cts.	$ cts.	$ cts.	$ cts.	
1		4394						116.78	6.02			146.80	PAID IN FULL	MAY 4 1962	8179		116.80								
2		3						88				88	PAID IN FULL	MAY 11 1962	4643		88								
3		1597											1st HALF PAID	MAY 9 1962	8311										
		598						224.38	5.46			229.84	2nd HALF PAID	OCT 9 1962	17515		114.92		114.92					22269	18281
4				122				326				326	PAID IN FULL	MAY 4 1962	8179		326								11109
5		257						76.18	2.34			78.52	2nd HALF PAID	OCT 3 1962	20773				39.26						11195
													1st HALF PAID	MAY 3 1962	13110		39.26							22221	11192
6		44						1304	40			1344	PAID IN FULL	MAY 11 1962	4643		13.44								11195
													2nd HALF PAID	OCT 9 1962	17473				30.5						
7		20						592	18			610	1st HALF PAID	MAY 10 1962	9747		305								
8																									
9		214						6344				6344	PAID IN FULL	OCT 3 1962	15343				63.44	2.22					11229
10		11						326				326	PAID IN FULL	MAY 11 1962	4643		326								11195
11				86				2334	78			2412	PAID IN FULL	MAY 8 1962	6418		24.12								11052
12		20						592	18			610	PAID IN FULL	MAY 2 1962	8180		6.10								10886
13																									
14	SOLD FOR TAXES	20						592	18			610											6.10		Marvin 12767
15		222						6580				6580	PAID IN FULL	MAY 1 01962	8337		65.80								11193
16		118						3498				3498	PAID IN FULL	MAY 1 1962	4643		34.98								11195
17	SOLD FOR TAXES			80				2172	72			2244	1st HALF PAID	OCT 2 8 1962	17859				-11.22						
													1st HALF PAID	JUL 2 1962	16566				-11.22						13.44
18																									
19																									
20																									
		1118	122	1130				48.02																	
		96	166	1124				616.50	10.26			675.08													
		2080	178	2254				664.52									405.85		243.61				6.10		

Bunkum | Cass Lake | Hackensack | Inguadona | Longville | Pine Point | Shingobee | Steamboat | Sunnyside | Turtle River | Walker | Wilkinson | Woodrow | Ah-Da-Ze-Ba Bay | Backus | Cass Lake | Hackensack | Outlying | Pine Point | Shingobee Island | Shingobee Point | Walker | Wilkinson | Woodrow | Ah-Da-Ze-Ba Bay

142-31

Form 5C MILLER-DAVIS CO. MINNEAPOLIS

Assessment Roll and Tax List of Real Property in the Bros of Shingobee

* Indicate Type of Property: R-Residential, C-Commercial, I-Industrial, U-Utility, F-Farm, L-Lakeshore, T-Timber, M-Mineral

Cass County, Minnesota, for Taxes for the Year 1961.

	In Whose Name Assessed	Description of Property: Subdivision	Sec. or Lot	Town or Block	Rng.	Number of Acres of Land (Acres / 100ths)	No. School District	Indicate Homestead Yes or No	Agri. or Rest. Over Yes or No	* Indicate Type Property	True and Full Valuations: Land Exclusive of Structures and Improvements	Buildings and Other Structures	Machinery Permanently Attached to Real Estate	Total True and Full Value	Assessed Valuations: Rural: Homestead Up to $4,000 20%	Rural: Over $4,000 and Non-Homestead 33⅓%	All Other: Timber Land Class 3c 20%	All Other: Homestead Up to $4,000 25%	All Other: Over $4,000 and Non-Homestead 40%	All Other: Machinery Permanently Attached to Real Estate 33⅓%	All Other: Seasonal and Recreational Cabins 33⅓%	Total Assessed Value	Total Assessed Value as Equalized by the Board of Review	Final Equalized Value	Remarks
						Acres					Dollars	Dollars	Dollars	Dollars	Dollars	Dollars	Dollars	Dollars	Dollars	Dollars	Dollars	Dollars	Dollars	Dollars	
1	E. C. + Vera Bennett	100' on HW # 3 11 X 300' 07	35	Pk 31		1	115	Yes	No	R															
2	Richard + Katherine G. Hunter	2 ACS 07 NE SW NW				2		Yes	No	T															
3	~~Howard + Myron Sue Patterson~~	SW SW of NE ¼ } GOVT LOT 2																							
4	Clifford + Uncia Bilker	SE ¼ of N E ¼ }						No	No	F	501	Improvements		501							167				
5																									
6		¼ E ½ of N W ¼																							
7		N W ¼ of N W ¼																							
8	Hugh D. Norton, Sr. + Hugh D. Norton Jr.	S W ¼ of N W ¼						No	No	F	162	Improvements		162							54				
9	Clifford + Uncia Bilker	S E ¼ of N W ¼						No	No	I	222	Improvements		222							74				
10																									
11		N E ¼ of S W ¼																							
12	Hugh D. Norton, Sr. + Hugh D. Norton, Jr.	W ½ of N W ¼ of S W ¼						No	No	F	225	Improvements		225							75				
13	" " "	W ½ of E W ¼ of S W ¼						No	No	F	225	"		225							75				
14		S E ¼ of S W ¼																							
15																									
16		N E ¼ of S E ¼																							
17		N W ¼ of S E ¼																							
18		S W ¼ of S E ¼																							
19		S E ¼ of S E ¼																							
20																									

	Sold for Taxes	Valuations by School Districts as Equalized by Department of Taxation: District No. 115 Rate 24 Mills	District No. Rate Mills	District No. Rate Mills	District No. 115 Rate 24 Mills	District No. Rate Mills	District No. Rate Mills	Tax including State Homestead Mills	State Tax on Non-Homestead 9.12 Mills	Special Taxes	Special Taxes	Total Taxes	Paid	When Paid: Month Day Year	Number of Receipt	March Settlement 1962	June Settlement 1962	Penalty	November Settlement 1962	Penalty	Collection in First Monday in January 1963	Penalty	Delinquent on First Monday in January 1963	Total Delinquent Tax and Penalty	Remarks
		Dollars	Dollars	Dollars	Dollars	Dollars	Dollars	$ cts.	$ cts.	$ cts.	$ cts.	$ cts.				$ cts.	$ cts.	$ cts.	$ cts.	$ cts.	$ cts.	$ cts.	$ cts.	$ cts.	
1		46 38						1126				1126	PAID IN FULL	JUL 28 1962	14643		46 38								
2		14 12						356				356	2nd HALF PAID		15150										
3													1st HALF PAID	MAY 4 1962	9718		178		-178						
4		167						4950	152			5102	PAID IN FULL	MAY 31 1962	13072		51 02								
5																									
6																									
7																									
8				54				1466	50			1516	1st HALF PAID	MAY 31 1962	21788		758		-758						
9		74						2194	68			2262	PAID IN FULL	MAY 31 1962	13072		22 62								
10																									
11																									
12				75				2036	68			2104	1st HALF PAID	MAY 31 1962	21788		52 04		-52 04						
13				75				2036	68			2104	1st HALF PAID	MAY 31 1962	13072										
14																									
15																									
16																									
17																									
18																									
19																									
20																									
		46 50		54				5538																	
		24		204				8626	206			14570					115 20		3460						
		23 1						14164																	

Shingobee Bros Gumee Beach | Sunrise Beach | Shingobee Island | Chippewa Point | Ashbacona Shores | Ojibway | Ma-Ka-Ne-Ba Bay

Assessment Roll and Tax List of Real Property in the Town of Shingobee, Cass County, Minnesota, for Taxes for the Year 1961.

* Indicate Type of Property: R-Residential, C-Commercial, I-Industrial, U-Utility, F-Farm, L-Lakeshore, T-Timber, M-Mineral

	In Whose Name Assessed	Description of Property: Subdivision	Sec. or Lot	Town or Block	Rng.	Number of Acres of Land (Acres 100ths)	No. School District	Indicate Homestead Yes or No	Agr. or Hom. Here Yes or No	Indicate Type of Property	True and Full Valuations: Land Exclusive of Structures and Improvements (Dollars)	Buildings and Other Structures (Dollars)	Machinery Permanently Attached to Real Estate (Dollars)	Total True and Full Value (Dollars)	Assessed Valuations: Rural: Homestead Up to $4,000 20% (Dollars)	Rural: Over $4,000 and Non-Homestead 33⅓% (Dollars)	All Other: Timber Land Class 3a 20% (Dollars)	All Other: Homestead Up to $4,000 25% (Dollars)	All Other: Over $4,000 and Non-Homestead 40% (Dollars)	All Other: Machinery Permanently Attached to Real Estate 33⅓% (Dollars)	All Other: Seasonal and Recreational Cabins 33⅓% (Dollars)	Total Assessed Value	Total Assessed Value as Equalized by the Board of Review (Dollars)	Final Equalized Value (Dollars)
1	Chas. L. Hansen	NE¼ of NE¼	36	142	31	40	115	Yes	Yes	T														
2	" "	GOVT LOT 1 LESS 5 X 16 RODS + LESS N½ of N½ 2.71 ACS.				22.29		Yes	No	L														
3	State of Minnesota (Contract To Lester J. Brooks)	5 X 16 RODS OF GOVT LOT 1																						
4	Erick + Helena L. Almquist	SE¼ of NE¼				40		No	Yes	T														
5	John J. + Helena M. Pavari	2 ACS. OF GOVT LOT 1				2		No	"	"														
6		NE¼ of N.W.¼																						
7		NW¼ of NW¼																						
8		SW¼ of NW¼																						
9		SE¼ of NW¼																						
10	Mulford L. + Olga Knutson	2.71 ACS. OF GOVT LOT 1				2.71		No	Yes	R														
11		NE¼ of SW¼																						
12		NW¼ of SE¼ SW¼																						
13	Ralph H. Lower	GOVT LOT 4				17.95		No	Yes	L														
14		SE¼ of SW¼																						
15	Erick + Helena L. Almquist	GOVT LOT 2				22.25		No	Yes	L														
16	Eleanor Grant + Geo. L. Copeland	NE¼ of SE¼				40		No	"	T														
17	Robert H. + E. Jane Anderson (John A. Dunwiddie)	GOVT LOT 3				8.30		No	"	"														
18		SW¼ of SE¼																						
19	Myrtle L. Copeland + Myrtle M. McPeak (W. Potter)	SE¼ of SE¼				40		No	"	"														
20						136.30																		

	Sold for Taxes	Valuations by School Districts as Equalized by Department of Taxation: District No. 115 Rate 19.5 Mills	District No. 119 Rate 19.5 Mills	District No. 119 Rate 19.5 Mills	District No. ___ Rate ___ Mills	District No. ___ Rate ___ Mills	Tax including State Homestead Mills	State Tax on Non-Homestead 9.16 Mills	Special Taxes	Special Taxes	Total Taxes	Paid	When Paid (Month Day Year)	Number of Receipt	March Settlement 1962	June Settlement 1962	Penalty	November Settlement 1962	Penalty	Collections in First Monday in January 1963	Penalty	Delinquent on First Monday in January 1963	Total Delinquent Tax and Penalty	Remarks
1				40			1086				1086	2nd Half Paid 1st HALF PAID	OCT 3 1 1962 MAY 3 1 1962	20751 21323		543		543					22149	11108
2		45					1334				1334	2nd Half Paid 1st HALF PAID	OCT 31 1962 MAY 3 1 1962	20756 21323		667		667						"
3																								
4				80			2172	72			2244	PAID IN FULL	MAY 25 1962	12335		2244								Paid for 1961
5				20			542	18			560	PAID IN FULL	MAY 3 1962	21097		560								1049
6																								11051
7																								
8																								
9																								
10				254			6894	232			7126	2nd Half Paid 1st HALF PAID	OCT 3 1 1962 MAY 15 1962	20772 21742		3563		-3563					22163	11050
11																								
12																								
13				33			896	30			926	PAID IN FULL	MAY 25 1962	10329		926								1048.
14																								
15				128			3474	116			3590	PAID IN FULL	MAY 25 1962	12335		3590								1049
16				107			2904	98			3002	PAID IN FULL	MAR 21 1962	5630		3002								17328
17				100			2714	92			2806	PAID IN FULL	JUN 22 1962	14092				-2806	42					16363.
18																								
19				100			2714	92			2806	PAID IN FULL	MAR 21 1962	5630		2806								17328
20																								
		45		40 - 88			23396																	
				82 - 82			1334	750			35480													
				162 - 90			24730									179 - 61		7579						

Transcription: S.W. Corner Sec. 36 Lake Ada Twp. Cass Co. Minn. Shingobee Island Lake Shingobee Spring Lake Chippewa Point Kabekona Sprague Ojibway Wa-Ba-Ja-Mo Bay

Assessment Roll and Tax List of Real Property in the _____ of _____

Form 54 — MILLER-DAVIS CO., MINNEAPOLIS

* *Indicate Type of Property: R-Residential, C-Commercial, I-Industrial, U-Utility, F-Farm, L-*

	IN WHOSE NAME ASSESSED	DESCRIPTION OF PROPERTY: SUBDIVISION	Sec. or Lot	Twp. or Block	Rge.	Number of Acres of Land (Acres / 100ths)	No. School District	Indicate Homestead Yes or No	Agri. Assess Levy Yes or No	Indicate Type of Property	TRUE AND FULL VALUATIONS: LAND Exclusive of Structures and Improvements (Dollars)	BUILDINGS and Other Structures (Dollars)	MACHINERY Permanently Attached to Real Estate (Dollars)	TOTAL True and Full Value (Dollars)	ASSESSE: RURAL: Homestead Up to $4,000 20% (Dollars)	RURAL: Over $4,000 and Non-Homestead 33⅓% (Dollars)	ALL OTHER: Timber Land Class 3c 20% (Dollars)	ALL OTHER: Homestead Up to $4,000 25% (Dollars)	ALL OTHER: Over $4 and No Homes 40% (Dolla
1																			
2																			
3																			
4																			
5																			
6																			
7																			
8																			
9																			
10																			
11																			
12																			
13																			
14																			
15																			
16																			
17																			
18																			
19																			
20																			

PAGES 91 THRU 96 BLANK

Cass County, Minnesota, for Taxes for the Year 1961.

	State Tax on Non-Homestead ___ Mills ($ cts.)	SPECIAL TAXES ($ cts.)	SPECIAL TAXES ($ cts.)	TOTAL TAXES ($ cts.)		PAID	WHEN PAID (Month Day Year)	Number of Receipt	March Settlement 1962 ($ cts.)	June Settlement 1962 ($ cts.)	Penalty ($ cts.)	November Settlement 1962 ($ cts.)	Penalty ($ cts.)	Collections in First Monday in January 1963 ($ cts.)	Penalty ($ cts.)	Delinquent on First Monday in January 1963 ($ cts.)	Total Delinquent Tax and Penalty ($ cts.)	REMARKS
1					1													
2					2													
3					3													
4					4													
5					5													
6					6													
7					7													
8					8													
9					9													
10					10													
11					11													
12					12													
13					13													
14					14													
15					15													
16					16													
17					17													
18					18													
19					19													
20					20													

Backus Boy Lake Hewitt Pine River Walker Backus Town Hackensack Longville Remer Cass Lake Ind. Sch. Dist. Leech Lake Ind. Res. Pine Point Ind. Res. Leech Lake Ojibway Sorbsted Ojibway Pa-Ba-Mo-

Assessment Roll and Tax List of Real Property in the Town of Shoreline, Cass County, Minnesota, for Taxes for the Year 1961.

FORM 50 — MILLS CO. CO., MINNEAPOLIS

* Indicate Type of Property: R-Residential, C-Commercial, I-Industrial, U-Utility, F-Farm, L-Lakeshore, T-Timber, M-Mineral

142-31

Sunrise Beach

Description of Property: In Whose Name Assessed	Subdivision	Sec. or Lot	Town or Block	Rng.	Number of Acres of Land (Acres 300 Min)	No. School District	Indicate Homestead Yes or No	Agricultural Yes or No	Indicate Type of Property	True and Full Valuations: Land Exclusive of Structures and Improvements (Dollars)	Buildings and Other Structures (Dollars)	Machinery Permanently Attached to Real Estate (Dollars)	Total True and Full Value (Dollars)	Assessed Valuations: Rural: Homestead Up to $4,000 20% (Dollars)	Rural: Over $4,000 and Non-Homestead 33⅓% (Dollars)	All Other: Timber Land Class 3a 20% (Dollars)	All Other: Homestead Up to $4,000 25% (Dollars)	All Other: Over $4,000 and Non-Homestead 40% (Dollars)	Machinery Permanently Attached to Real Estate 33⅓% (Dollars)	Seasonal and Recreational Cabins 33⅓% (Dollars)	Total Assessed Value (Dollars)	Total Assessed Value as Equalized by the Board of Review (Dollars)	Final Equalized Value (Dollars)	Remarks
	Sunrise Beach																							
	LOT 1 - SEC 22-142-31																							
Norman M. Buchman & Mary E. Buchman		1	1			119	No	Yes	T															
" " " "		2					No	"	"															
" " " "		3					No	"	"															
" " " "		4					No	"	"															
" " " "		5					No	"	"															
" " " "		6					No	Yes	T															
" " " "		7					No	"	"															
" " " "		8					No	"	"															
" " " "		9					No	"	"															
" " " "		10					No	"	"															
" " " "		11					No	Yes	T															
" " " "		12					No	"	R															
		13																						
		14																						
		15																						
		16																						
		17																						
		18																						
		19																						
		20																						

Sold for Taxes	Valuations by School Districts as Equalized by Department of Taxation: District No. ___ Rate ___ Mills	District No. ___ Rate ___ Mills	District No. ___ Rate ___ Mills	District No. 119 Rate 9.7 Mills	District No. ___ Rate ___ Mills	District No. ___ Rate ___ Mills	Tax Including State Homestead ___ Mills	State Tax on Non-Homestead 11.2 Mills	Special Taxes	Special Taxes	Total Taxes	Paid	When Paid (Month Day Year)	Number of Receipt	March Settlement 1962	June Settlement 1962	Penalty	November Settlement 1962	Penalty	Collections to First Monday in January 1963	Penalty	Delinquent on First Monday in January 1963	Total Delinquent Tax and Penalty	Remarks
	Dollars	Dollars	Dollars	Dollars	Dollars	Dollars	$ cts.	$ cts.	$ cts.	$ cts.	$ cts.				$ cts.	$ cts.	$ cts.	$ cts.	$ cts.	$ cts.	$ cts.	$ cts.	$ cts.	
1				10			272	10			282	2nd HALF PAID	AUG 5 1962											
												1st HALF PAID	JUL 5 1962											
2				10			272	10			282	2nd HALF PAID	AUG 5 1962											
												1st HALF PAID	JUL 5 1962											
3				10			272	10			282	2nd HALF PAID	AUG 5 1962											
												1st HALF PAID	JUL 5 1962											
4				10			272	10			282	2nd HALF PAID	AUG 5 1962											
												1st HALF PAID	JUL 5 1962											
5				10			272	10			282	2nd HALF PAID	AUG 5 1962											
												1st HALF PAID	JUL 5 1962											
6				10			272	10			282	2nd HALF PAID	AUG 5 1962	16554				-24 02						
												1st HALF PAID	JUL 5 1962											
7				10			272	10			282	2nd HALF PAID	AUG 5 1962	16554				-3 90	130					
												1st HALF PAID	JUL 5 1962											
8				10			272	10			282	2nd HALF PAID	AUG 5 1962											
												1st HALF PAID	JUL 5 1962											
9				10			272	10			282	2nd HALF PAID	AUG 5 1962											
												1st HALF PAID	JUL 5 1962											
10				10			272	10			282	2nd HALF PAID	AUG 5 1962											
												1st HALF PAID	JUL 5 1962											
11				10			272	10			282	2nd HALF PAID	AUG 5 1962											
												1st HALF PAID	JUL 5 1962											
12				132			3584	12			3702	2nd HALF PAID	AUG 5 1962											
												1st HALF PAID												
13												13												
14												14												
15												15												
16												16												
17												17												
18												18												
19												19												
20												20												
				242			6574	230			6804							6804						

Charlton
Glitchey Chamo School
Bella Isle, Aldrich, Co
Glitchey Chamo School
Shoreline
Island
Pine Island
Chippewa
Point
Pokegama
Sprague
Ojibway
Pine-Ba-Ha

Assessment Roll and Tax List of Real Property in the Town of Shingobee, Cass County, Minnesota, for Taxes for the Year 1961.

Form L. MINNESOTA CO. MINNEAPOLIS

* Indicate Type of Property: R-Residential, C-Commercial, I-Industrial, U-Utility, F-Farm, L-Lakeshore, T-Timber, M-Mineral

	In Whose Name Assessed	Description of Property: Subdivision	Sec. or Lot	Town. or Block	Rng.	Number of Acres of Land (Acres / 100ths)	No. School District	Indicate Homestead Yes or No	Agri. Homest. Yes or No	* Indicate Type of Property	True and Full Valuations: Land Exclusive of Structures and Improvements	Buildings and Other Structures	Machinery Permanently Attached to Real Estate	Total True and Full Value	Assessed Valuations: Rural: Homestead Up to $4,000 20%	Rural: Over $4,000 and Non-Homestead 33⅓%	All Other: Timber Class 2a 20%	All Other: Homestead Up to $4,000 25%	All Other: Over $4,000 and Non-Homestead 40%	All Other: Machinery Permanently Attached to Real Estate 33⅓%	All Other: Seasonal and Recreational Cabins 33⅓%	Total Assessed Value	Total Assessed Value as Equalized by the Board of Review	Final Equalized Value
						Acres					Dollars	Dollars	Dollars	Dollars	Dollars	Dollars	Dollars	Dollars	Dollars	Dollars	Dollars	Dollars	Dollars	Dollars
1	Warren M. Buchman & Mary E. Buchman	Sunrise Beach	1	2			117	No	Yes	T														
2	" " " "		2					No	No	"														
3	" " " "		3					No	"	C														
4	" " " "		4					No	Yes	T														
5	" " " "		5					No	"	"														
6	" " " "		6					No	"	"														
7	" " " "		7					No	"	"														
8																								
9																								
10																								
11																								
12																								
13																								
14																								
15																								
16																								
17																								
18																								
19																								
20																								

Valuations by School Districts as Equalized by Department of Taxation

	Sold for Taxes	District No. 11 Rate 21 Mills	District No. 2 Rate 21 Mills	District No. 14 Rate 21 Mills	District No. 4 Rate 21 Mills	District No. 7 Rate 21 Mills	Tax Including State Homestead Mills	State Tax on Non-Homestead 12 Mills	Special Taxes	Special Taxes	Total Taxes	Paid	When Paid (Month Day Year)	Number of Receipt	March Settlement 1962	June Settlement 1962	Penalty	November Settlement 1962	Penalty	Collections to First Monday in January 1963	Penalty	Delinquent on First Monday in January 1963	Total Delinquent Tax and Penalty	Remarks
		Dollars	Dollars	Dollars	Dollars	Dollars	$ cts.	$ cts.	$ cts.	$ cts.	$ cts.				$ cts.	$ cts.	$ cts.	$ cts.	$ cts.	$ cts.	$ cts.	$ cts.	$ cts.	
1				10			272	10			282	1/2 HALF PAID 2/2 HALF PAID	AUG 15 1962											
2		10					296	10			306	1/2 HALF PAID 2/2 HALF PAID	AUG 15 1962											18221
3		218					6467	193			6660	1/2 HALF PAID 2/2 HALF PAID	AUG 15 1962											
4				10			272	10			282	1/2 HALF PAID 2/2 HALF PAID	AUG 15 1962											
5				10			272	10			282	1/2 HALF PAID 2/2 HALF PAID	AUG 15 1962	16558 16559				-41 55 -41 55	1 68					
6				10			272	10			282	1/2 HALF PAID 2/2 HALF PAID	AUG 15 1962											
7				10			272	10			282	1/2 HALF PAID 2/2 HALF PAID	AUG 15 1962											
8																								
9																								
10																								
11																								
12																								
13																								
14																								
15																								
16																								
17																								
18																								
19																								
20																								
		228		50	278		1360 6758 8118	258			8376							8376						

Form 5C. WILLIAM RAVIS CO., MINNEAPOLIS

Assessment Roll and Tax List of Real Property in the Town of Shingobee, Cass County, Minnesota, for Taxes for the Year 1961.

* Indicate Type of Property: R-Residential, C-Commercial, I-Industrial, U-Utility, F-Farm, L-Lakeshore, T-Timber, M-Minerals

In Whose Name Assessed	Description of Property: Subdivision	Sec. or Lot	Town. or Block	Rng.	Number of Acres of Land	Indicate Homestead Yes or No	Agri. or Non-Agri. Yes or No	* Indicate Type of Property	Sch. District	True and Full Valuations: Land Exclusive of Structures and Improvements	Buildings and Other Structures	Machinery Permanently Attached to Real Estate	Total True and Full Value	Assessed Valuations: Rural: Homestead Up to $4,000 20%	Rural: Over $4,000 and Non-Homestead 33⅓%	All Other: Timber Land Class 3a 20%	All Other: Homestead Up to $4,000 25%	All Other: Over $4,000 and Non-Homestead 40%	All Other: Machinery Permanently Attached to Real Estate 33⅓%	All Other: Seasonal and Recreational Cabins 33⅓%	Total Assessed Value	Total Assessed Value as Equalized by the Board of Review	Final Equalized Value
										Dollars	Dollars	Dollars	Dollars	Dollars	Dollars	Dollars	Dollars	Dollars	Dollars	Dollars	Dollars	Dollars	Dollars
	Shingobee Island N. Part of Lots 5 - Sec. 2-141-31				Acres 300ha																		
Bud + Jane Huggett		1				No	Yes	C	119														
" " "		2				Yes	"	L															
J. R. Chumby		3				No	"	"															
" "		4				No	"	"															
" "		5				No	"	"															
" "		6				No	No	L															
Simon H. + Bagney Simonson		7				Yes	"	"															
" "		8				Yes	"	"															
" "		9				No																	
Roy O. + Vera E. Lincoln		10				Yes	"	C															
Russell O. + Lena A. Grier		11				Yes	"	L															
" " "		12				No	No	C															
" " "		13				No	"	"															
" " "		14				No	"	"															
Frank + Anna Berg		15				Yes	"	"															
" " "		16				Yes	No	R															
Louis + Eileen Chalich		17				Yes	"	"															
Otto + Elma Kruse		18				No	"	C															
" " "		19				No	"	L															
" " "		20				Yes	"	C															

	Sold for Taxes	Valuations by School Districts as Equalized by Department of Taxation: District No. 119 Rate 34.5 Mills	District No. ___ Rate ___ Mills	District No. ___ Rate ___ Mills	District No. ___ Rate ___ Mills	District No. ___ Rate ___ Mills	District No. ___ Rate ___ Mills	Tax Including State Homestead	State Tax on Non-Homestead 11/2 Mills	Special Taxes	Special Taxes	Total Taxes	Paid	When Paid	Number of Receipt	March Settlement 1962	June Settlement 1962	Penalty	November Settlement 1962	Penalty	Collections to First Monday in January 1963	Penalty	Delinquent on First Monday in January 1963	Total Delinquent Tax and Penalty	Remarks
		Dollars	Dollars	Dollars	Dollars	Dollars	Dollars	$ cts.	$ cts.	$ cts.	$ cts.	$ cts.		Month Day Year		$ cts.	$ cts.	$ cts.	$ cts.	$ cts.	$ cts.	$ cts.	$ cts.	$ cts.	
1		4 1003 / 153						34414	144			34558	2nd Half Paid / 1st Half Paid / 2nd Half Paid	OCT 3 1 1962 / MAY 2 9 1962 / OCT 3 1 1962	11721 / 9323		175 46		175 46						11183
2		4 18						534				534	1st Half Paid	MAY 2 9 1962											22219
3		14						414	12			426	3 PAID IN FULL	MAY 3 1962											11185
4		14						414	12			426	4 PAID IN FULL	MAY 3 1962	8160		17 04								
5		14						414	12			426	5 PAID IN FULL	MAY 3 1962											
6		14						414	12			426	6 PAID IN FULL	MAY 3 1962											
7		4 102						3024				3024	7 1st HALF PAID / 1st HALF PAID	SEP 1 1 1962 / MAY 3 1 1962			15 12		15 12						11186
8		4 16						474				474	8 1st HALF PAID / 2nd HALF PAID	SEP 1 0 1962 / SEP 1 0 1962	7616 / 13075		2 37		2 37						
9		4 198 / 230						12686	216			12896	9 1st HALF PAID / 2nd HALF PAID	MAY 3 1962 / SEP 1 0 1962			64 48		64 48						
10		4 16						444				444	10 1st HALF PAID / 2nd HALF PAID	SEP 1 0 1962 / SEP 1 0 1962			2 22		2 22						
11		4 141 / 379						16846	346			17242	11 2nd HALF PAID / 1st HALF PAID	SEP 1 0 1962 / MAY 2 4 1962											11188
12		344						11678	360			12038	12 2nd HALF PAID / 1st HALF PAID	SEP 1 0 1962 / MAY 2 4 1962	7711										
13		98						2904	10			2994	13 2nd HALF PAID / 1st HALF PAID	SEP 1 0 1962 / MAY 2 4 1962	12658		105 04		105 04						
14		24						712	22			734	14 2nd HALF PAID / 1st HALF PAID	SEP 1 0 1962 / OCT 0 1962	1007 / 7546										
15		4 16						474				474	15 1st HALF PAID	MAY 2 1 1962 / MAY 2 1 1962	13370		43 72		43 72						22215 / 11189
16		4 279						8270				8270	16 1st HALF PAID	MAY 2 1 1962											
17		4 324						9752				9752	17 PAID IN FULL	FEB 2 8 1962	7306	97 52									V.A. 15820
18		1613						47812	1472			49284	18 2nd HALF PAID / 1st HALF PAID	AUG 3 0 1962 / MAY 2 9 1962			246 42		246 42						11187
19		29						860	26			886	19 2nd HALF PAID / 1st HALF PAID	AUG 3 0 1962 / MAY 2 9 1962	16683 / 13915		4 43		4 43						
20		4 531 / 4 698 / 2991 / 5279						15740				15740	20 2nd HALF PAID / 1st HALF PAID	AUG 3 0 1962 / MAY 3 0 1962			78 70		78 70						
								168330	2218			170548				97 52	815 00		912 96						

Belle Isle Add. Cass Lake Beach Gitchee Gumee Beach Sunrise Beach Shingobee Island Cass Lake Beach Emerson Beach Chippewa Point Lakeshore Sprague Quimby Ha-Ha-Ho-Ka

Assessment Roll and Tax List of Real Property in the Town of Hunter, Cass County, Minnesota, for Taxes for the Year 1961.

Form 3C—Williams & Co., Minneapolis

* Indicate Type of Property: R-Residential, C-Commercial, I-Industrial, U-Utility, F-Farm, L-Lakeshore, T-Timber, M-Mineral

	In Whose Name Assessed	Description of Property: Subdivision	Sec. or Lot	Town or Block	Rng.	Number of Acres of Land (Acres 100ths)	No. School District	Indicate Homestead Yes or No	Agri. or Rural Year Yes or No	Indicate Type of Property	True and Full Valuations: Land Exclusive of Structures and Improvements	Buildings and Other Structures	Machinery Permanently Attached to Real Estate	Total True and Full Value	Assessed Valuations, Rural: Homestead Up to $4,000 20%	Over $4,000 and Non-Homestead 33⅓%	All Other: Timber Land Class 3e 20%	Homestead Up to $4,000 25%	Over $4,000 and Non-Homestead 40%	Machinery Permanently Attached to Real Estate 33⅓%	Seasonal and Recreational Cabins 33⅓%	Total Assessed Value	Total Assessed Value as Equalized by the Board of Review	Final Equalized Value	Sold for Taxes	Valuations by School District as Equalized by Department of Taxation: District No. Rate Mills	District No. Rate Mills	District No. Rate Mills	District No. Rate Mills	District No. Rate Mills	Tax Including State Homestead Mills	State Tax on Non-Homestead Mills	Special Taxes	Special Taxes	Total Taxes	Paid	When Paid Month Day Year	Number of Receipt	March Settlement 1962	June Settlement 1962	Penalty	November Settlement 1962	Penalty	Collections to First Monday in January 1963	Penalty	Delinquent on First Monday in January 1963	Total Delinquent Tax and Penalty	Remarks
						Acres					Dollars	Dollars	Dollars	Dollars	Dollars	Dollars	Dollars	Dollars	Dollars	Dollars	Dollars	Dollars	Dollars	Dollars		Dollars	Dollars	Dollars	Dollars	Dollars	$ cts.	$ cts.	$ cts.	$ cts.					$ cts.		$ cts.		$ cts.		$ cts.		$ cts.	
1	Otto & Edna Krause		21	1			119	Yes	N.A.																																									
2	" " "		22					Yes	" "																																									
3																																																		
4																																																		
5																																																		
6																																																		
7																																																		
8																																																		
9																																																		
10																																																		
11																																																		
12																																																		
13																																																		
14																																																		
15																																																		
16																																																		
17																																																		
18																																																		
19																																																		
20																																																		
																										4 30									888				888						4 44		4 44					

	Paid	When Paid	Remarks
1	HALF PAID	AUG 8 1962	
2	HALF PAID	AUG 8 1962	
2	HALF PAID	JUL 3 1962	

Ballis Lake Addition to Gitches Gumbo Beach

Pinterton

Gitches Gumbo Beach

Breezy Point Gitches Gumbo Beach

Absecote Sebago

Ojibway

Ta-Ha-Ha-Ba

142-31

Sunrise Beach

Shingobee Island

Assessment Roll and Tax List of Real Property in the Twp of Shingobee

Form 5C—HILLER DAVIS CO., MINNEAPOLIS

* Indicate Type of Property: R-Residential, C-Commercial, I-Industrial, U-Utility, F-Farm, L-Lakeshore, T-Timber, M-Mineral

	In Whose Name Assessed		Description of Property: Subdivision	Sec. or Lot	Town or Block	Rng.	Number of Acres of Land (Acres 100ths)	No. School District	Indicate Homestead Yes or No	Agri. or Rural Res. Yes or No	* Indicate Type of Property	True and Full Valuations: Land Exclusive of Structures and Improvements (Dollars)	Buildings and Other Structures (Dollars)	Machinery Permanently Attached to Real Estate (Dollars)	Total True and Full Value (Dollars)	Assessed Valuations: Rural: Homestead Up to $4,000 20% (Dollars)	Rural: Over $4,000 and Non-Homestead 33⅓% (Dollars)	All Other: Timber Land Class 3c 20% (Dollars)	All Other: Homestead Up to $4,000 25% (Dollars)	All Other: Over $4,000 and Non-Homestead 40% (Dollars)	All Other: Machinery Permanently Attached to Real Estate 33⅓% (Dollars)	All Other: Seasonal and Recreational Cabins 33⅓% (Dollars)	Total Assessed Value (Dollars)	Total Assessed Value as Equalized by the Board of Review (Dollars)	Final Equalized Value (Dollars)
1	State of Minnesota		PNL 07	1	2			110																	
2	G. H. & Minnie A. Hunzan		BAL 07	1					Yes	No	R														
3	" " "			2					Yes	No	L														
4	State of Minnesota			3																					
5	State of Minnesota			4																					
6	State of Minnesota			5																					
7																									
8																									
9																									
10																									
11																									
12																									
13																									
14																									
15																									
16																									
17																									
18																									
19																									
20																									

Cass County, Minnesota, for Taxes for the Year 1961.

	Sold for Taxes (Dollars)	Valuations by School Districts as Equalized by Department of Taxation: District No. ___ Rate ___ Mills (Dollars)	District No. ___ Rate ___ Mills (Dollars)	District No. ___ Rate ___ Mills (Dollars)	District No. ___ Rate ___ Mills (Dollars)	District No. ___ Rate ___ Mills (Dollars)	Tax Including State Homestead ___ Mills ($ cts.)	State Tax on Non-Homestead ___ Mills ($ cts.)	Special Taxes ($ cts.)	Special Taxes ($ cts.)	Total Taxes ($ cts.)	Paid	When Paid: Month	Day	Year	Number of Receipt	March Settlement 1962 ($ cts.)	June Settlement 1962 ($ cts.)	Penalty ($ cts.)	November Settlement 1962 ($ cts.)	Penalty ($ cts.)	Collections to First Monday in January 1963 ($ cts.)	Penalty ($ cts.)	Delinquent on First Monday in January 1963 ($ cts.)	Total Delinquent Tax and Penalty ($ cts.)	Remarks
1																										
2		H 302					8952				8952	PAID IN FULL	MAY	4	1962	8197		9647								11184
3		H 27					712				712	PAID IN FULL	MAY	4	1962											
4																										
5																										
6																										
7																										
8																										
9																										
10																										
11																										
12																										
13																										
14																										
15																										
16																										
17																										
18																										
19																										
20																										
		H 326					9664				9664							9647								

Assessment Roll and Tax List of Real Property in the Twp. of Shingobee, Cass County, Minnesota, for Taxes for the Year 1961.

Form 6C. HILLER-DAVIS CO., MINNEAPOLIS

* Indicate Type of Property: R-Residential, C-Commercial, I-Industrial, U-Utility, F-Farm, L-Lakeshore, T-Timber, M-Mineral

	In Whose Name Assessed	Description of Property: Subdivision	Sec. or Lot	Town. or Block	Rng.	Number of Acres of Land: Acres	100ths	No. School District	Indicate Homestead Yes or No	Agri. Seas. Here. Yes or No	* Indicate Type of Property	True and Full Valuations: Land Exclusive of Structures and Improvements (Dollars)	Buildings and Other Structures (Dollars)	Machinery Permanently Attached to Real Estate (Dollars)	Total True and Full Value (Dollars)	Assessed Valuations: Rural: Homestead Up to $4,000 20% (Dollars)	Rural: Over $4,000 and Non-Homestead 33⅓% (Dollars)	All Other: Timber Land Class 3c 20% (Dollars)	All Other: Homestead Up to $4,000 25% (Dollars)	All Other: Over $4,000 and Non-Homestead 40% (Dollars)	All Other: Machinery Permanently Attached to Real Estate 33⅓% (Dollars)	All Other: Seasonal and Recreational Cabins 33⅓% (Dollars)	Total Assessed Value (Dollars)	Total Assessed Value as Equalized by the Board of Review (Dollars)	Final Equalized Value (Dollars)
1	State of Minnesota	Shingobee Island	2					119																	
2	State of Minnesota		2																						
3	State of Minnesota		3																						
4	State of Minnesota		4																						
5	State of Minnesota		5																						
6																									
7																									
8																									
9																									
10																									
11																									
12																									
13																									
14																									
15																									
16																									
17																									
18																									
19																									
20																									

	Sold for Taxes	Valuations by School Districts as Equalized by Department of Taxation: District No. ___ Rate ___ Mills (Dollars)	District No. ___ Rate ___ Mills (Dollars)	District No. ___ Rate ___ Mills (Dollars)	District No. ___ Rate ___ Mills (Dollars)	District No. ___ Rate ___ Mills (Dollars)	District No. ___ Rate ___ Mills (Dollars)	Tax Including State Homestead ___ Mills ($ cts.)	State Tax on Non-Homestead ___ Mills ($ cts.)	Special Taxes ($ cts.)	Special Taxes ($ cts.)	Total Taxes ($ cts.)	Paid	When Paid: Month Day Year	Number of Receipt	March Settlement 1962 ($ cts.)	June Settlement 1962 ($ cts.)	Penalty ($ cts.)	November Settlement 1962 ($ cts.)	Penalty ($ cts.)	Collections to First Monday in January 1963 ($ cts.)	Penalty ($ cts.)	Delinquent as First Monday in January 1963 ($ cts.)	Total Delinquent Tax and Penalty ($ cts.)	Remarks
1																									
2																									
3																									
4																									
5																									
6																									
7																									
8																									
9																									
10																									
11																									
12																									
13																									
14																									
15																									
16																									
17																									
18																									
19																									
20																									

Form 54—BILLSBY-DAVIS CO., MINNEAPOLIS

Assessment Roll and Tax List of Real Property in the Town of Shingobee

Cass County, Minnesota, for Taxes for the Year 1961.

* Indicate Type of Property: R-Residential, C-Commercial, I-Industrial, U-Utility, F-Farm, L-Lakeshore, T-Timber, M-Mineral

	IN WHOSE NAME ASSESSED	DESCRIPTION OF PROPERTY: SUBDIVISION	Sec. or Lot	Town or Block	Reg.	Number of Acres of Land: Acres	100ths	No. School District	Indicate Homestead Yes or No	Agri. Homestead Yes or No	Indicate Type of Property*	TRUE AND FULL VALUATIONS: LAND Exclusive of Structures and Improvements	BUILDINGS and Other Structures	MACHINERY Permanently Attached to Real Estate	TOTAL True and Full Value	ASSESSED VALUATIONS: RURAL: Homestead Up to $4,000 20%	RURAL: Over $4,000 and Over Homestead 33⅓%	ALL OTHER: Timber Under Class 2a 20%	ALL OTHER: Homestead Up to $4,000 25%	ALL OTHER: Over $4,000 and Non-Homestead 40%	ALL OTHER: MACHINERY Permanently Attached to Real Estate 33⅓%	ALL OTHER: Seasonal and Recreational Cabins 33⅓%	TOTAL ASSESSED VALUE	Total Assessed Value as Equalized by the Board of Review	FINAL EQUALIZED VALUE
		Chippewa Point										Dollars	Dollars	Dollars	Dollars	Dollars	Dollars	Dollars	Dollars	Dollars	Dollars	Dollars	Dollars	Dollars	Dollars
	Henry A. Hoy	LOT 2 - SEC. 16-142-31	1					114	NO	NO	L														
	James R. & Nadine A. Livingston		2						NO	"	"														
	" "		3						NO	"	C														
	James R. & Nadine A. Livingston		4						NO	YES	"														
	Ila M. Lichtenberger		5						NO	"	"														
	" "		6						NO	NO	C														
	" "		7						NO	"	"														
	" "		8						NO	"	"														
	Henry & Margaret Zohner		9						NO	YES	R														
	Edgar & Genevieve Sicker		10						YES	NO	L														
	" " "		11						YES	NO	R														
	" " "		12						NO	"	L														
			13																						
			14																						
			15																						
			16																						
			17																						
			18																						
			19																						
			20																						

	SOLD FOR TAXES	VALUATIONS BY SCHOOL DISTRICTS as EQUALIZED BY DEPARTMENT OF TAXATION: District No. ___ Rate ___ Mills	District No. ___ Rate ___ Mills	District No. ___ Rate ___ Mills	District No. ___ Rate ___ Mills	District No. ___ Rate ___ Mills	Tax Including State Homestead ___ Mills	State Tax on Non-Homestead ___ Mills	SPECIAL TAXES	SPECIAL TAXES	TOTAL TAXES		PAID	WHEN PAID	Number of Receipt	March Settlement 1962	June Settlement 1962	Penalty	November Settlement 1962	Penalty	Collections to First Monday in January 1961	Penalty	Delinquent on First Monday in January 1963	Total Delinquent Tax and Penalty	REMARKS
		Dollars	Dollars	Dollars	Dollars	Dollars	Dollars	$ cts.	$ cts.	$ cts.	$ cts.			Month Day Year		$ cts.	$ cts.	$ cts.	$ cts.	$ cts.	$ cts.	$ cts.	$ cts.	$ cts.	
1		17						504	16			520	1	2nd HALF PAID OCT 17 1962	13507										
														1st HALF PAID MAY 3 1 1962	13114		2 60		-2 60					22247	11248
2		17						504	16			520	2	2nd HALF PAID OCT 1 1962											
														1st HALF PAID MAY 3 1 1962											
3		126						3784	114			3848	3	2nd HALF PAID OCT 1 1962											
		148												1st HALF PAID MAY 3 1 1962											
4		118						9130	100			9230	4	2nd HALF PAID OCT 1 1962											
														1st HALF PAID MAY 3 1 1962											
5		142						5720	176			5896	5	FULL PAID OCT 1 1962	21154		163 72		-16 37					22218	
														1st HALF PAID MAY 3 1 1962	13678										
6		143						5720	176			5896	6	2nd HALF PAID OCT 1 1962											
														1st HALF PAID MAY 3 1 1962											
7		102						3024	94			3118	7	2nd HALF PAID OCT 1 1962											
														1st HALF PAID MAY 3 1 1962											
8		139						4120	126			4246	8	2nd HALF PAID OCT 1 1962											
														1st HALF PAID MAY 3 1 1962											
9				240				7872				7872	9	PAID IN FULL APR 9 1962	7754		78 72								
10		10						296				296	10	PAID IN FULL MAY 1 1962			2 96								
11		657						19474				19474	11	PAID IN FULL MAY 1 1962	8551		194 74								
12		164						4416	136			4552	12	PAID IN FULL JAN 1 1963	27	45 52									
13													13												
14													14												
15													15												
16													16												
17													17												
18													18												
19													19												
20													20												
		965	240	1157			78 72																		
		1046		1046			56642	954			65468					45 52	442 79		166 37						
		1914		2201			64514																		

Assessment Roll and Tax List of Real Property in the Town of Shingobee

Cass County, Minnesota, for Taxes for the Year 1961.

* Indicate Type of Property: R-Residential, C-Commercial, I-Industrial, U-Utility, F-Farm, L-Lakeshore, T-Timber, M-Mineral

	In Whose Name Assessed	Description of Property: Subdivision	Sec. or Lot	Town. or Block	Rng.	Number of Acres of Land (Acres / 100ths)	No. School District	Indicate Homestead Yes or No	Age of Dwelling Hist. Yes or No	* Indicate Type of Property	True and Full Valuations: Land Exclusive of Structures and Improvements	Buildings and Other Structures	Machinery Permanently Attached to Real Estate	Total True and Full Value	Assessed Valuations: Rural: Homestead Up to $4,000 20%	Rural: Over $4,000 and Non-Homestead 33⅓%	All Other: Timber Timber Class 2a 20%	All Other: Homestead Up to $4,000 25%	All Other: Over $4,000 and Non-Homestead 40%	All Other: Machinery Permanently Attached to Real Estate 33⅓%	All Other: Seasonal and Recreational Cabins 33⅓%	Total Assessed Value	Total Assessed Value as Equalized by the Board of Review	Final Equalized Value
		Kabekona Springs									Dollars	Dollars	Dollars	Dollars	Dollars	Dollars	Dollars	Dollars	Dollars	Dollars	Dollars	Dollars	Dollars	Dollars
		PART OF SEC. 8 T49 - 34 R31																						
1	Kenneth P. & Naomi Schmidt		23	4			119	NO	NO	L														
2	Ella Birdsman		14	4				NO	"	"														
3																								
4																								
5																								
6																								
7																								
8																								
9																								
10																								
11																								
12																								
13																								
14																								
15																								
16																								
17																								
18																								
19																								
20																								

	Sold for Taxes	Valuations by School Districts as Equalized by Department of Taxation: District No. 119 Rate 34 Mills	District No.	District No.	District No.	District No.	Tax Including State Homestead	State Tax on Non-Homestead 9 Mills	Special Taxes	Special Taxes	Total Taxes	Paid	When Paid (Month Day Year)	Number of Receipt	March Settlement 1962	June Settlement 1962	Penalty	November Settlement 1962	Penalty	Collections to First Monday in January 1963	Penalty	Delinquent on First Monday in January 1963	Total Delinquent Tax and Penalty	Remarks
		Dollars	Dollars	Dollars	Dollars	Dollars	$ cts.	$ cts.	$ cts.	$ cts.	$ cts.				$ cts.	$ cts.	$ cts.	$ cts.	$ cts.	$ cts.	$ cts.	$ cts.	$ cts.	
1			17				504	16			520	PAID IN FULL	APR 30 1962	8087										
2			17				504	16			520	PAID IN FULL	APR 30 1962			10 40								
3																								
4																								
5																								
6																								
7																								
8																								
9																								
10																								
11																								
12																								
13																								
14																								
15																								
16																								
17																								
18																								
19																								
20																								
			34				1008	32			1040					10 40								

Assessment Roll and Tax List of Real Property in the Town of Shingobee, Cass County, Minnesota, for Taxes for the Year 1961.

Form 5C—MILLER-DAVIDSON—MINNEAPOLIS

* Indicate Type of Property: R-Residential, C-Commercial, I-Industrial, U-Utility, F-Farm, L-Lakeshore, T-Timber, M-Mineral

	IN WHOSE NAME ASSESSED		DESCRIPTION OF PROPERTY: Oilbway SUBDIVISION	Sec. or Lot	Town or Block	Rng.	Number of Acres of Land (Acres / 100ths)	No. School District	Indicate Taxes Assessed Yes or No	Agricultural Reserve Yes or No	Indicate Type of Property*	TRUE AND FULL VALUATIONS: LAND Exclusive of Structures and Improvements (Dollars)	BUILDINGS and Other Structures (Dollars)	MACHINERY Permanently Attached to Real Estate (Dollars)	TOTAL True and Full Value (Dollars)	ASSESSED VALUATIONS: Homestead: Up to $4,000 20% (Dollars)	RURAL: Over $4,000 and Non-Homestead 33⅓% (Dollars)	Timber Land Class 5a 20% (Dollars)	ALL OTHER: Homestead Up to $4,000 25% (Dollars)	Over $4,000 and Non-Homestead 40% (Dollars)	MACHINERY Permanently Attached to Real Estate 33⅓% (Dollars)	Seasonal and Recreational Cabins 33⅓% (Dollars)	TOTAL ASSESSED VALUE (Dollars)	Total Assessed Value as Equalized by the Board of Review (Dollars)	FINAL EQUALIZED VALUE (Dollars)
			LOT 2- SEC. 11-142-31																						
1	Eleanor Hagbrock & N. F. Geldner			1	1			119	No	Yes	T														
2	" " Hagbrock " "			2					No	"	"														
3	Mrs. Eleanor Hagbrock & N. F. Geldner			3					No	"	R														
4	Eleanor Hagbrock & N. F. Geldner			4					No	"	L														
5	Dr. Carl B. & Lorna V. Wahlstrom			5					No	"	"														
6	" " " "			6					No	Yes	R														
7	" " " "		N½ of	7					No	"	L														
8	N. F. & Eva Bown		S½ of	7					No	"	"														
9	" " "			8					No	"	R														
10	" " "		N½ of	9					No	"	L														
11	Eric H. ~~[illegible]~~ Geldner		S½ of	9					No	Yes	"														
12	" " "			10					No	"	R														
13	" " "		S. 75' of Lots 1 & 4	12					No	"	L														
14	Eleanor Hagbrock & N. F. Geldner		N. 25' of Lot 1 & 4	12					No	No	T														
15	N. F. & Eva Bown		Gov. Lots 3 & 4	12					No	"	"														
16	Mrs. Eleanor Hagbrock & N. F. Geldner		200' x 400' SO. MIDDLE OF LOT 5 ON NORTH SIDE ALL THE LAKESHORE W. OF & JOINING LOTS 3 & 4 BLK. 1						No	"	"														
17																									
18																									
19																									
20																									

Cass County, Minnesota, for Taxes for the Year 1961.

	SOLD FOR TAXES	VALUATIONS BY SCHOOL DISTRICTS AS EQUALIZED BY DEPARTMENT OF TAXATION: District No. 119 Homestead (Dollars)	District No. 119 Other (Dollars)	District No. 119 Rate Mills	District No. 119 Amount (Dollars)	District No. Rate Mills	District No. Rate Mills	Tax Including State Homestead Mills ($ cts.)	State Tax on Non-Homestead 1 Mills ($ cts.)	SPECIAL TAXES ($ cts.)	SPECIAL TAXES ($ cts.)	TOTAL TAXES ($ cts.)		PAID	WHEN PAID (Month Day Year)	Number of Receipt	March Settlement 1962 ($ cts.)	June Settlement 1962 ($ cts.)	Penalty ($ cts.)	November Settlement 1962 ($ cts.)	Penalty ($ cts.)	Collections to First Monday in January 1963 ($ cts.)	Penalty ($ cts.)	Delinquent on First Monday in January 1963 ($ cts.)	Total Delinquent Tax and Penalty ($ cts.)	REMARKS
1				20				54	18			560	1	PAID IN FULL	MAY 1 1962			560								
2				10				272	10			282	2	PAID IN FULL	MAY 1 1962			282								
3				175				4750	160			4910	3	PAID IN FULL	MAY 1 1962	4639		4910								
4				27				732	24			756	4	PAID IN FULL	MAY 1 1962			756								
5				20				542	18			560	5	PAID IN FULL	MAY 2 1962			560								10942
6				328				8902	300			9202	6	PAID IN FULL	MAY 25 1962	12251		9202								
7				10				272	10			282	7	PAID IN FULL	MAY 25 1962			282								
8				10				272	10			282	8	PAID IN FULL	MAY 18 1962			282								
9				205				5564	186			5750	9	PAID IN FULL	MAY 18 1962	13217		5750								
10				10				272	10			282	10	PAID IN FULL	MAY 18 1962			282								
11				10				272	10			282	11	2nd Half Paid / HALF PAID	OCT 3 1962 / MAY 3 1962			141		-1.41						10906
12				205				5564	186			5750	12	2nd Half Paid / HALF PAID	OCT 3 1962 / MAY 3 1962	20750 / 13119		2875		-2.875						20188
13				20				542	18			560	13	2nd Half Paid / HALF PAID	OCT 3 1962 / MAY 3 1962			280		-2.80						
14		10						296	10			306	14	PAID IN FULL	MAY 1 1962	4639		306								11106
15		10						296	10			306	15	PAID IN FULL	MAY 18 1962	13212		306								11107
16		10						296	10			306	16	PAID IN FULL	MAY 1 1962	4639		306								11116
17													17													
18													18													
19													19													
20													20													
		80		1058	80			28798 / 888 / 29686	9.90			30376						29686		2.96						

Assessment Roll and Tax List of Real Property in the Town of Shingobee

Form 50 - MILLER-DAVIS CO., MINNEAPOLIS

* Indicate Type of Property: R-Residential, C-Commercial, I-Industrial, U-Utility, F-Farm, L-Lakeshore, T-Timber, M-Mineral

	In Whose Name Assessed	Description of Property: Subdivision	Sec. or Lot	Town or Block	Rng.	Number of Acres of Land (Acres 100ths)	No. School District	Indicate Homestead Yes or No	Agri. or Seas. Rent Yes or No	* Indicate Type of Property	True and Full Valuations: Land Exclusive of Structures and Improvements	Buildings and Other Structures	Machinery Permanently Attached to Real Estate	Total True and Full Value	Assessed Valuations: Rural: Homestead Up to $4,000 20%	Rural: Over $4,000 and Non-Homestead 33⅓%	All Other: Timber Land Class 3a 20%	All Other: Homestead Up to $4,000 25%	All Other: Over $4,000 and Non-Homestead 40%	All Other: Machinery Permanently Attached to Real Estate 33⅓%	All Other: Seasonal and Recreational Cabins 33⅓%	Total Assessed Value	Total Assessed Value as Equalized by the Board of Review	Final Equalized Value
						Acres					Dollars	Dollars	Dollars	Dollars	Dollars	Dollars	Dollars	Dollars	Dollars	Dollars	Dollars	Dollars	Dollars	Dollars
1	Elec H. Pratt & R. Lidner	Ojibway	1	2			119	NO	NO	L														
2	" " "		2					NO	"	"														
3	William R. Hogbeck		3					NATES		"														
4	" "		4					NO	"	R														
5																								
6																								
7																								
8																								
9																								
10																								
11																								
12																								
13																								
14																								
15																								
16																								
17																								
18																								
19																								
20																								

	Sold for Taxes	Valuations by School Districts as Equalized by Department of Taxation: District No. 119 Rate 94.7 Mills	District No. 2 Rate 94.7 Mills	District No. 119 Rate 94.7 Mills	District No. 2 Rate 94.7 Mills	District No. Rate Mills	District No. Rate Mills	Tax Including State Homestead Mills	State Tax on Non-Homestead 9.12 Mills	Special Taxes	Special Taxes	Total Taxes	Paid	When Paid Month	Day	Year	Number of Receipt	March Settlement 1962	June Settlement 1962	Penalty	November Settlement 1962	Penalty	Collections to First Monday in January 1963	Penalty	Delinquent on First Monday in January 1963	Total Delinquent Tax and Penalty	Remarks
		Dollars	Dollars	Dollars	Dollars	Dollars	Dollars	$ cts.	$ cts.	$ cts.	$ cts.	$ cts.						$ cts.	$ cts.	$ cts.	$ cts.	$ cts.	$ cts.	$ cts.	$ cts.	$ cts.	
1		20						597	18			610	2nd Half Paid	OCT 3 1 1962													Dalle 1st. Addition to Gitchee Gumee Beach
2		20						597	18			610	1st Half Paid	MAY 3 1 1962			2075										
3			20					542	18			560	2nd Half Paid	OCT 3 1 1962			2119		6 10		6 10						
4			118					3202	108			3310	1st Half Paid	MAY 3 1 1962													
5													PAID IN FULL JAN 3 1 1962				2173	5 60									Harrison
6													PAID IN FULL JAN 3 1 1962					33 10									Gitchee Gumee Beach
7																											
8																											
9																											
10																											
11																											
12																											
13																											
14																											
15																											
16																											
17																											
18																											
19																											
20																											
		40	138	178				3744 / 1184 / 4928	162			5090						33 70	6 10		6 70						

Harrison
Gitchee Gumee Beach
Breezy Point
Crossmt Beach
Crossmt Beach 1st. Add'n.
Wa-Ba-Ji Bay
Dalle 1st. Addition to Gitchee Gumee Beach
Shingobee Beach
Shingobee Beach
Chippewa Point
Chippewa Point
Ojibway

Form 5C—Miller Press Co., Minneapolis

Assessment Roll and Tax List of Real Property in the Town of Shingobee

* Indicate Type of Property: R-Residential, C-Commercial, I-Industrial, U-Utility, F-Farm, L-Lakeshore, T-Timber, M-Mineral

	In Whose Name Assessed	Description of Property: Subdivision	Sec. or Lot	Town or Block	Rng.	Number of Acres of Land (Acres 100ths)	No. School District	Indicate Homestead Yes or No	Agri. Homestead Reg. Yes or No	* Indicate Type of Property	True and Full Valuations: Land Exclusive of Structures and Improvements	Buildings and Other Structures	Machinery Permanently Attached to Real Estate	Total True and Full Value	Assessed Valuations: Rural: Homestead Up to $4,000 20%	Rural: Over $4,000 and Non-Homestead 33⅓%	All Other: Timber Land Class 3a 20%	All Other: Homestead Up to $4,000 25%	All Other: Over $4,000 and Non-Homestead 40%	All Other: Machinery Permanently Attached to Real Estate 33⅓%	All Other: Seasonal and Recreational Cabins 33⅓%	Total Assessed Value	Total Assessed Value as Equalized by the Board of Review	Final Equalized Value	Remarks
						Acres					Dollars	Dollars	Dollars	Dollars	Dollars	Dollars	Dollars	Dollars	Dollars	Dollars	Dollars	Dollars	Dollars	Dollars	
1	Natalie C. Kean	Ojibway	13				119	No	Yes	R															
2	" "		8					No	"	L															
3	A. L. Miller		3					No	No	"															
4	" "		4					No	"	"															
5	Robert R. Wright		5					No	"	"															
6	" "		6					No	No	L															
7																									
8																									
9																									
10																									
11																									
12																									
13																									
14																									
15																									
16																									
17																									
18																									
19																									
20																									

	Sold for Taxes	Valuations by School Districts as Equalized by Department of Taxation: District No. 119 Rate 34.93 Mills	District No. 119 Rate 34.93 Mills	District No. 119 Rate 34.93 Mills	District No. Rate Mills	District No. Rate Mills	Tax including State Homestead Mills	State Tax on Non-Homestead 9 Mills	Special Taxes	Special Taxes	Total Taxes	Paid	When Paid Month Day Year	Number of Receipt	March Settlement 1962	June Settlement 1962	Penalty	November Settlement 1962	Penalty	Collections to First Monday in January 1963	Penalty	Delinquent on First Monday in January 1963	Total Delinquent Tax and Penalty	Remarks
		Dollars	Dollars	Dollars	Dollars	Dollars	$ cts.	$ cts.	$ cts.	$ cts.	$ cts.				$ cts.	$ cts.	$ cts.	$ cts.	$ cts.	$ cts.	$ cts.	$ cts.	$ cts.	
1				185			5022	168			5190	PAID IN FULL MAY 8 1962		19417		51 90								11617
2				20			542	18			560	PAID IN FULL MAY 8 1962				5 60								"
3		20					592	18			610	PAID IN FULL JAN 8 1962			6 10									13398
4		20					592	18			610	PAID IN FULL JAN 8 1962		28	6 10									"
5		20					592	18			610	PAID IN FULL MAY 4 1962				6 10								11192
6		20					592	18			610	PAID IN FULL MAY 4 1962		19419		6 10								"
7																								
8																								
9																								
10																								
11																								
12																								
13																								
14																								
15																								
16																								
17																								
18																								
19																								
20																								
		80		205 285			5564 2368 7932	258			8190				12 20	68 79								

Assessment Roll and Tax List of Real Property in the Town of Shingobee, Cass County, Minnesota, for Taxes for the Year 1961.

Form 5C. MILLS-DUNN CO., MINNEAPOLIS

* Indicate Type of Property: R-Residential, C-Commercial, I-Industrial, U-Utility, F-Farm, L-Lakeshore, T-Timber, M-Mineral

	IN WHOSE NAME ASSESSED	DESCRIPTION OF PROPERTY: SUBDIVISION	Sec. or Lot	Town or Block	Rng.	Number of Acres of Land (Acres 100ths)	No. School District	Indicate Homestead Yes or No	Agricultural Res. Yes or No	Indicate Type of Property	TRUE AND FULL VALUATIONS: LAND Exclusive of Structures and Improvements	BUILDINGS and Other Structures	MACHINERY Permanently Attached to Real Estate	TOTAL True and Full Value	ASSESSED VALUATIONS: RURAL: Homestead Up to $4,000 20%	RURAL: Over $4,000 and Non-Homestead 33⅓%	ALL OTHER: Timber Land Class 3a 20%	ALL OTHER: Homestead Up to $4,000 25%	ALL OTHER: Over $4,000 and Non-Homestead 40%	ALL OTHER: MACHINERY Permanently Attached to Real Estate 33⅓%	ALL OTHER: Seasonal and Recreational Cabins * 33⅓%	TOTAL ASSESSED VALUE	Total Assessed Value as Equalized by the Board of Review	FINAL EQUALIZED VALUE
		Ball's First Addn to Gitchee Gumee Beach									Dollars	Dollars	Dollars	Dollars	Dollars	Dollars	Dollars	Dollars	Dollars	Dollars	Dollars	Dollars	Dollars	Dollars
		11.48 R23.07 LOT 2 - 580, 36-141-31																						
1	Mary Kathryn Fletcher		1	1			119	No	No	L														
2	" " "		2					No	"	"														
3	" " "		3					No	"	"														
	" " "		4					No	"	"														
5	" " "		5					No	"	"														
6	Elsie E. Allensworth		6					No	No	L														
7	" "		7					No	"	"														
8	" "		8					No	"	"														
9	Gelda B. Johnson		9					No	X	S														
10	" "		10					No	"	R														
11																								
12																								
13																								
14																								
15																								
16																								
17																								
18																								
19																								
20																								

	SOLD FOR TAXES	VALUATIONS BY SCHOOL DISTRICTS AS EQUALIZED BY DEPARTMENT OF TAXATION: District No. 119 Rate 24 Mills	District No. 119 Rate 24 Mills	District No. 119 Rate 24 Mills	District No. 119 Rate 24 Mills	District No. 119 Rate 24 Mills	District No. 119 Rate 24 Mills	Tax Including State Homestead ___ Mills	State Tax on Non-Homestead 1.5 Mills	SPECIAL TAXES	SPECIAL TAXES	TOTAL TAXES		PAID	WHEN PAID Month Day Year	Number of Receipt	March Settlement 1962	June Settlement 1962	Penalty	November Settlement 1962	Penalty	Collections to First Monday in January 1963	Penalty	Delinquent on First Monday in Jan 1963	Total Delinquent Tax and Penalty	REMARKS
		Dollars	Dollars	Dollars	Dollars	Dollars	Dollars	$ cts.	$ cts.	$ cts.	$ cts.	$ cts.					$ cts.	$ cts.	$ cts.	$ cts.	$ cts.	$ cts.	$ cts.	$ cts.	$ cts.	
1			3					88	02			90	1	PAID IN FULL MAY 3 1962				90								
2			3					88	02			90	2	PAID IN FULL MAY 3 1962				90								
3			10					296	10			306	3	PAID IN FULL MAY 3 1962		13107		3 06								
4			10					296	10			306	4	PAID IN FULL MAY 3 1962				3 06								
5			10					296	10			306	5	PAID IN FULL MAY 3 1962				3 06								
6			10					296	10			306	6	PAID IN FULL MAY 15 1962				3 06								11176
7			10					296	10			306	7	PAID IN FULL MAY 15 1962		14235		3 06								4
8			10					296	10			306	8	PAID IN FULL MAY 15 1962				3 06								
9				10				272	10			282	9	PAID IN FULL MAY 3 1962				2 82								#3813
10				22				2226	74			2300	10	PAID IN FULL MAY 3 1962		13124		23 00								
11													11													
12													12													
13													13													
14													14													
15													15													
16													16													
17													17													
18													18													
19													19													
20													20													
			26	922 158				2498																		
								1952	148			45 98						45 98								
								4450																		

Assessment Roll and Tax List of Real Property in the Town of Hackensack

FORM M—HILLSBORO CO., MINNEAPOLIS

* Indicate Type of Property: R-Residential, C-Commercial, I-Industrial, U-Utility, F-Farm, L-Lakeshore, T-Timber, M-Mineral

	In Whose Name Assessed	Description of Property: Subdivision	Sec. or Lot	Town or Block	Rge.	Number of Acres of Land: Acres	100ths	No. School District	Indi-rate Homestead Yes or No	Agri or Non-Agri Rural Yes or No	* Indicate Type of Property	True and Full Valuations: Land Exclusive of Structures and Improvements (Dollars)	Buildings and Other Structures (Dollars)	Machinery Permanently Attached to Real Estate (Dollars)	Total True and Full Value (Dollars)	Assessed Valuations: Rural: Homestead Up to $4,000 20% (Dollars)	Rural: Over $4,000 and Non-Homestead 33⅓% (Dollars)	All Other: Timber Class 3a 20% (Dollars)	All Other: Homestead Up to $4,000 25% (Dollars)	All Other: Over $4,000 and Non-Homestead 40% (Dollars)	All Other: Machinery Permanently Attached to Real Estate 33⅓% (Dollars)	Seasonal and Recreational Cabins 33⅓% (Dollars)	Total Assessed Value (Dollars)	Total Assessed Value as Equalized by the Board of Review (Dollars)	Final Equalized Value (Dollars)
		Dalton First Addn to Gitchee Gumee Beach																							
1	Gerdar B. Johnson		1	2				119	No	Yes	R														
2	" "		2						No	"	"														
3	" "		3						No	"	R														
4	Kathryn B. Hatcher		4						No	"	"														
5	" "		5						No	No	R														
6	" "		6						No	"	"														
7																									
8																									
9																									
10																									
11																									
12																									
13																									
14																									
15																									
16																									
17																									
18																									
19																									
20																									

Cass County, Minnesota, for Taxes for the Year 1961.

	Sold for Taxes	Valuations by School Districts as Equalized by Department of Taxation: District No. 119 Rate 42 Mills (Dollars)	District No. 112 Rate 42 Mills (Dollars)	District No. 112 Rate 42 Mills (Dollars)	District No. 112 Rate 42 Mills (Dollars)	District No. 112 Rate 42 Mills (Dollars)	District No. ___ Rate ___ Mills (Dollars)	Tax Including State Homestead ___ Mills ($ cts.)	State Tax on Non-Homestead 46 Mills ($ cts.)	Special Taxes ($ cts.)	Special Taxes ($ cts.)	Total Taxes ($ cts.)	Paid	When Paid: Month Day Year	Number of Receipt	March Settlement 1962 ($ cts.)	June Settlement 1962 ($ cts.)	Penalty ($ cts.)	November Settlement 1962 ($ cts.)	Penalty ($ cts.)	Collections to First Monday in January 1963 ($ cts.)	Penalty ($ cts.)	Delinquent on First Monday in January 1963 ($ cts.)	Total Delinquent Tax and Penalty ($ cts.)	Remarks
1				10				272	10			282	1	PAID IN FULL MAY 3 1962			282								16883
2				10				272	10			282	2	PAID IN FULL MAY 3 1962	13734		282								"
3				81				2198	74			2272	3	PAID IN FULL MAY 3 1962			2272								
4				72				4668	156			4824	4	PAID IN FULL MAY 3 1962			4824								16882
5		3						88	02			90	5	PAID IN FULL MAY 3 1962	13108		90								"
6		3						88	02			90	6	PAID IN FULL MAY 3 1962			90								"
7													7												
8													8												
9													9												
10													10												
11													11												
12													12												
13													13												
14													14												
15													15												
16													16												
17													17												
18													18												
19													19												
20													20												
		6		273	278			7410 176 7586	254			7840					7840								

Assessment Roll and Tax List of Real Property in the Town of Shingobee, Cass County, Minnesota, for Taxes for the Year 1961.

Form 5C—MILLER DAVIS CO., MINNEAPOLIS

* Indicate Type of Property: R-Residential, C-Commercial, I-Industrial, U-Utility, F-Farm, L-Lakeshore, T-Timber, M-Mineral

	IN WHOSE NAME ASSESSED		DESCRIPTION OF PROPERTY: SUBDIVISION	Sec. or Lot	Town or Block	Rng.	Number of Acres of Land: Acres	Hundredths	No. School District	Indicate Homestead Yes or No	Agricultural Homestead Yes or No	Indicate Type of Property	TRUE AND FULL VALUATIONS: LAND Exclusive of Structures and Improvements	BUILDINGS and Other Structures	MACHINERY Permanently Attached to Real Estate	TOTAL True and Full Value	ASSESSED VALUATIONS: RURAL: Homestead Up to $4,000 20%	RURAL: Over $4,000 and Non-Homestead 33⅓%	ALL OTHER: Timber Land Class 3a 20%	ALL OTHER: Homestead Up to $4,000 25%	ALL OTHER: Over $4,000 and Non-Homestead 40%	ALL OTHER: MACHINERY Permanently Attached to Real Estate 33⅓%	ALL OTHER: Seasonal and Recreational Cabins 33⅓%	TOTAL ASSESSED VALUE	Total Assessed Value as Equalized by the Board of Review	FINAL EQUALIZED VALUE	REMARKS
			Citchie Cumee Beach										Dollars	Dollars	Dollars	Dollars	Dollars	Dollars	Dollars	Dollars	Dollars	Dollars	Dollars	Dollars	Dollars	Dollars	
			PART OF GOV'T LOT 2 - SEC. 36	141	31																						
1	Zelda Bell Johnson			1	1				119	NO	NO	L															
2	" " "			2						NO	"	"															
3	" " "			3						NO	"	"															
4	Allen G. & Janet R. Thurman			4						NO	YES	R															
5	Lucy Amy Jewett Jewett			5						NO	"	"															
6	Charles L. & Ellen Agnes Reddy			6						NO	YES	R															
7	L. A. Barrett			7						NO	"	"															
8	Ruth & Lois Crandall			8						NO	"	"															
9	Charles H. & Mabel R. Lee			9						NO	"	"															
10	" " "			10						NO	"	"															
11	Heide Drumeke			11						NO	YES	R															
12	Kathryn & John Robert Hlebechek			12						NO	NO	L															
13																											
14																											
15																											
16																											
17																											
18																											
19																											
20																											

Cass County, Minnesota, for Taxes for the Year 1961.

	SOLD FOR TAXES	VALUATIONS BY SCHOOL DISTRICTS AS EQUALIZED BY DEPARTMENT OF TAXATION: District No. 119 Rate 41 Mills		District No. 11 Rate 41 Mills		District No. 119 Rate 41 Mills		District No. ___ Rate ___ Mills		District No. ___ Rate ___ Mills		Tax including State Homestead Mills	State Tax on Non-Homestead 41 Mills	SPECIAL TAXES	SPECIAL TAXES	TOTAL TAXES		PAID	WHEN PAID Month Day Year	Number of Receipt	March Settlement 1962	June Settlement 1962	Penalty	November Settlement 1962	Penalty	Collections to First Monday in January 1963	Penalty	Delinquent on First Monday in January 1963	Total Delinquent Tax and Penalty	REMARKS
		Dollars	Dollars	Dollars	Dollars	Dollars	Dollars	Dollars	Dollars	Dollars	Dollars	$ cts.	$ cts.	$ cts.	$ cts.	$ cts.					$ cts.	$ cts.	$ cts.	$ cts.	$ cts.	$ cts.	$ cts.	$ cts.	$ cts.	
1			10									2.96	10			3.06	1	PAID IN FULL	MAY 31 1962			3.06								
2			10									2.96	10			3.06	2	PAID IN FULL	MAY 31 1962	13124		3.06								
3			10									2.96	10			3.06	3	PAID IN FULL	MAY 31 1962			3.06								
4	SOLD FOR TAXES					121						32.84	1.10			33.94	4	2ND HALF PAID	OCT 1 1961	12593		16.97								1.1046.
																		1ST HALF PAID	MAY 25 1962	12346				-16.97					33.62	
5						147						39.90	1.34			41.24	5	PAID IN FULL	MAY 31 1962	12736		41.24								1.1047.
6						224						60.80	2.04			62.84	6	PAID IN FULL	FEB 8 1962	12941	62.84									10982
7						304						82.52	2.78			85.30	7	PAID IN FULL	MAY 31 1962	13079		85.30								10952
8						175						47.50	1.60			49.10	8	PAID IN FULL	MAY 31 1962	13052		49.10								10951.
9						54						14.66	.50			15.16	9	PAID IN FULL	MAY 8 1962			15.16								10952
10						270						73.28	2.46			75.74	10	PAID IN FULL	MAY 8 1962	12419		75.74								"
11						77						20.90	.70			21.60	11	PAID IN FULL	MAY 31 1962	13057		21.60								10953
12			3									.88	.02			.90	12	PAID IN FULL	MAY 31 1962	13107		.90								11122
13																	13													
14																	14													
15																	15													
16																	16													
17																	17													
18																	18													
19																	19													
20																	20													
			33			1372	148					37240 / 976 / 38216	1284			39500					6214	31519		1697						

FORM 50 - MILDEBRAVIN CO., MINNEAPOLIS

Assessment Roll and Tax List of Real Property in the Town of Naughtie

* Indicate Type of Property: R-Residential, C-Commercial, I-Industrial, U-Utility, F-Farm, L-Lakeshore, T-Timber, M-Mineral

	IN WHOSE NAME ASSESSED		DESCRIPTION OF PROPERTY: Breezy Point SUBDIVISION LOTS 445 - SEC. 25-142-31	Sec. or Lot	Town or Block	Rge.	Number of Acres of Land (Acres / 100ths)	No. School District	Indicate House Serial No.	Agri. or Seas. Bldg. Yes or No.	* Indicate Type of Property	TRUE AND FULL VALUATIONS: LAND Exclusive of Structures and Improvements (Dollars)	BUILDINGS and Other Structures (Dollars)	MACHINERY Permanently Attached to Real Estate (Dollars)	TOTAL True and Full Value (Dollars)	ASSESSED VALUATIONS: Homestead Up to $4,000 20% (Dollars)	RURAL: Over $4,000 and Non-Homestead 33⅓% (Dollars)	Timber Land Class 3a 20% (Dollars)	ALL OTHER: Homestead Up to $4,000 25% (Dollars)	Over $4,000 and Non-Homestead 40% (Dollars)	MACHINERY Permanently Attached to Real Estate 33⅓% (Dollars)	Seasonal and Recreational Cabins 33⅓% (Dollars)	TOTAL ASSESSED VALUE (Dollars)	Total Assessed Value as Equalized by the Board of Review (Dollars)	FINAL EQUALIZED VALUE (Dollars)
1	Verne L. & Mae M. Christian			1				114	NO	NO	L													
2	" " "			2					NO	"	"													
3	" " "			3					NO	"	"													
4	Fred & Pearl Christian Sprague			4					NO	"	"													
5	Wilbur L. & Marion M. Hannis			5					NO	"	"													
6	" " "			6					NO	NO	L													
7	" " "			7					NO	"	"													
8	" " "			8					NO	"	"													
9	" " "			9					NO	"	"													
10	Raymond & Josephine Hedlicka		Hedlicka	10					NO	"	"													
11	" " "			11					NO	NO	L													
12	Kyle & Dorothy Goodburn			12					NO	"	"													
13	" " "			13					NO	"	"													
14	" " "			14					NO	"	"													
15	Emil Ar. & Edith R. Larsen			15					NO	NO	"													
16	" " "			16					NO	NO	L													
17	" " "			17					NO	"	R													
18	" " "			18					NO	"	L													
19	R. A. Aitken			19					NO	"	R													
20																								

Cass County, Minnesota, for Taxes for the Year 1961.

	SOLD FOR TAXES	VALUATIONS BY SCHOOL DISTRICTS AS EQUALIZED BY DEPARTMENT OF TAXATION: District No. 114 Rate 47 Mills (Dollars)	District No. 11 Rate 47 Mills (Dollars)	District No. 11 Rate 47 Mills (Dollars)	District No. 11 Rate 47 Mills (Dollars)	District No. ___ Rate ___ Mills (Dollars)	District No. ___ Rate ___ Mills (Dollars)	Tax Including State Homestead ___ Mills ($ cts.)	State Tax on Non-Homestead 11 Mills ($ cts.)	SPECIAL TAXES ($ cts.)	SPECIAL TAXES ($ cts.)	TOTAL TAXES ($ cts.)		PAID	WHEN PAID (Month Day Year)	Number of Receipt	March Settlement 1962 ($ cts.)	June Settlement 1962 ($ cts.)	Penalty ($ cts.)	November Settlement 1962 ($ cts.)	Penalty ($ cts.)	Collections to First Monday in January 1963 ($ cts.)	Penalty ($ cts.)	Delinquent on First Monday in January 1963 ($ cts.)	Total Delinquent Tax and Penalty ($ cts.)	REMARKS
1		15						444	14			458	1	PAID IN FULL	MAY 28 1962											
2		15						444	14			458	2	PAID IN FULL	MAY 28 1962	11292		13 74								
3		15						444	14			458	3	PAID IN FULL	MAY 28 1962											
4		15						444	14			458	4	PAID IN FULL	MAY 15 1962	8965		4 58								
5		15						444	14			458	5	PAID IN FULL	MAY 4 1962			4 58								
6		15						444	14			458	6	PAID IN FULL	MAY 4 1962			4 58								
7		15						444	14			458	7	PAID IN FULL	MAY 4 1962			4 58								
8		15						444	14			458	8	PAID IN FULL	MAY 4 1962	9720		4 58								
9		15						444	14			458	9	PAID IN FULL	MAY 4 1962			4 58								
10		15						444	14			458	10	2nd HALF PAID	OCT 21 1962	11574		4 58		-4 58					22 29	11118
11		15						444	14			458	11	1st HALF PAID	MAY 29 1962	11334										
12		15						444	14			458	12	PAID IN FULL	MAY 7 1962			4 58								
13		15						444	14			458	13	PAID IN FULL	MAY 7 1962	9736		4 58								
14		15						444	14			458	14	PAID IN FULL	MAY 7 1962			4 58								
15			15					408	14			422	15	PAID IN FULL	MAY 4 1962											
16			15					408	14			422	16	PAID IN FULL	MAY 4 1962	9716		134 68								
17			435					11806	396			12202	17	PAID IN FULL	MAY 4 1962											
18			15					408	14			422	18	PAID IN FULL	MAY 4 1962											
19			184					4994	168			5162	19	PAID IN FULL	MAY 4 1962	9735		51 62								
20													20													
		210		668	874			180 24																		
								62 16	2 00			250 42						265 14		4 58						
								242 40																		

Chariton Beach | Cedar Beach | Smokeys Addn to Walker | Sea Gull Crest to Chico | Crossett Beach | Crossett Beach 1st. Addition | Wa-Da-Ma | Breezy Point | Chippewa Point | Breezy Point | Gitche Gumee | Gitche Gumee | Walla Ja addn | Gitche Gumee | Gitche Gumee | Hackers Springs | Gitche Gumee

Assessment Roll and Tax List of Real Property in the Town of Hingham

Form C. WILLIAMS CO. MINNEAPOLIS

* Indicate Type of Property: R-Residential, C-Commercial, I-Industrial, U-Utility, F-Farm; L-Lakeshore; T-Timber, M-Mineral

	In Whose Name Assessed	Description of Property: Subdivision	Sec. or Lot	Town or Block	Blg.	Number of Acres of Land (Acres 100ths)	No. School District	Indicate Homestead Yes or No	Agri. Scal. Recr. Yes or No	Indicate Type of Property	True and Full Valuations: Land Exclusive of Structures and Improvements (Dollars)	Buildings and Other Structures (Dollars)	Machinery Permanently Attached to Real Estate (Dollars)	Total True and Full Value (Dollars)	Assessed Valuations: Rural: Homestead Up to $4,000 20% (Dollars)	Rural: Over $4,000 Up to $8,000 Homestead 33⅓% (Dollars)	All Other: Timber Land Class 3a 20% (Dollars)	All Other: Homestead Up to $8,000 25% (Dollars)	All Other: Over $4,000 and Non-Homestead 40% (Dollars)	All Other: Machinery Permanently Attached to Real Estate 33⅓% (Dollars)	All Other: Seasonal and Recreational Cabins 33⅓% (Dollars)	Total Assessed Value (Dollars)	Total Assessed Value as Equalized by the Board of Review (Dollars)	Final Equalized Value (Dollars)	Remarks
1	N. Sk. & Elsie D. Naymack		20				119	No	Yes	L															
2	" " "		21					No	"	"															
3	" " "		22					No	"	"															
4	" " "		23					No	"	R															
5	" " "		24					No	"	L															
6	~~Henry J. & Ellen L. Halvorson~~		25					No	Yes	L															
7	Clark H. Donaldson " "		26					No	"	"															
8	~~Chas. H. & Clark H. Donaldson~~		27					No	"	R															
9	~~Lenore D. Hegeney~~		28					No	"	"															
10	" " "		29					No	"	L															
11	" " "		30					No	Yes	L															
12	Geo. E. & Elsie M. Fegdrick		31	Lots 8, 10				No	"	R															
13	~~Raymond Jr.~~ & Georgia R. Nook		32					No	"	L															
14	" " "		33					No	"	"															
15	" " "		34					No	"	"															
16	Carl L. & Cora A. Ingerson		35					No	Yes	R															
17	" " "		36					No	"	L															
18	Joseph Warner Bradley + Bessie																								
19																									
20																									

Cass County, Minnesota, for Taxes for the Year 1961.

	Sold for Taxes	Valuations by School Districts as Equalized by Department of Taxation: District No. Rate Mills (Dollars)	District No. Rate Mills (Dollars)	District No. Rate Mills (Dollars)	District No. 119 Rate 14 Mills (Dollars)	District No. Rate Mills (Dollars)	District No. Rate Mills (Dollars)	Tax Including State Homestead ($ cts.)	State Tax on Non-Homestead 41.2 Mills ($ cts.)	Special Taxes ($ cts.)	Special Taxes ($ cts.)	Total Taxes ($ cts.)	Paid	When Paid (Month Day Year)	Number of Receipt	March Settlement 1962 ($ cts.)	June Settlement 1962 ($ cts.)	Penalty ($ cts.)	November Settlement 1962 ($ cts.)	Penalty ($ cts.)	Collections to First Monday in January 1963 ($ cts.)	Penalty ($ cts.)	Delinquent on First Monday in January 1963 ($ cts.)	Total Delinquent Tax and Penalty ($ cts.)	Remarks
1					15			408	14			422	PAID IN FULL	APR 9 1962											
2					15			408	14			422	PAID IN FULL	APR 9 1962											
3					15			408	14			422	PAID IN FULL	APR 9 1962	5793		1372 00								
4					627			17018	572			17590	PAID IN FULL	APR 9 1962											
5					15			408	14			422	PAID IN FULL	APR 9 1962											
6					15			408	14			422	PAID IN FULL	APR 9 1962											
7					15			408	14			422	2ND HALF PAID	OCT 29 1962	17916										
8					230			6242	210			6452	1ST HALF PAID	MAY 29 1962	13611		32 26		-32 26						
9					175			4750	160			4910											49 10	54 01	
10					20			542	18			560											5 60	6 16	
11					20			542	18			560	2ND HALF PAID	JUN 28 1962	14224								5 60	6 16	
12					460			12486	420			12906	1ST HALF PAID	MAY 29 1962	12440		64 53		-64 53						
13					20			542	18			560	PAID IN FULL	MAY 31 1962			5 60								
14					421			11426	384			11810	PAID IN FULL	MAY 31 1962	10474		118 10								
15					20			542	18			560	PAID IN FULL	MAY 31 1962			5 60								
16					380			10314	346			10660	PAID IN FULL	MAY 25 1962	12542		106 60								
17					20			542	18			560	PAID IN FULL	MAY 25 1962			5 60								
18																									
19																									
20																									
					2483			67394	2266			69660					527 40		989				6030		

Assessment Roll and Tax List of Real Property in the Town of Shingobee, Cass County, Minnesota, for Taxes for the Year 1961.

Form 1C — WM. DAVIS CO., MINNEAPOLIS

* Indicate Type of Property: R-Residential, C-Commercial, I-Industrial, U-Utility, F-Farm, L-Lakeshore, T-Timber, M-Mineral

	In Whose Name Assessed	Description of Property (Subdivision)	Sec. or Lot	Town or Block	Rng.	Number of Acres of Land	No. School District	Indicate Homestead Yes or No	Agricultural Homestead Yes or No	Indicate Type of Property*	Land Exclusive of Structures and Improvements (True and Full Valuations)	Buildings and Other Structures	Machinery Permanently Attached to Real Estate	Total True and Full Value	Homestead Up to $4,000 20% (Assessed Valuations, Rural)	Over $4,000 Non-Homestead 33⅓%	Timber Land Class 2a 20% (All Other)	Homestead Up to $4,000 20%	Over $4,000 Non-Homestead 40%	Machinery Permanently Attached to Real Estate 33⅓%	Seasonal and Recreational Cabins 33⅓%	Total Assessed Value	Total Assessed Value as Equalized by the Board of Review	Final Equalized Value	Sold for Taxes	Tax Including State Homestead	State Tax on Non-Homestead 41 Mills	Special Taxes	Special Taxes	Total Taxes	Paid	When Paid (Month Day Year)	Number of Receipt	March Settlement 1962	June Settlement 1962	Penalty	November Settlement 1962	Penalty	Collections to First Monday in January 1963	Penalty	Delinquent on First Monday in January 1963	Total Delinquent Tax and Penalty	Remarks
		Crescent Beach — PART OF LOT 3 - SEC. 25-141-31				Acres .300ha					Dollars	Dollars	Dollars	Dollars	Dollars	Dollars	Dollars	Dollars	Dollars	Dollars	Dollars	Dollars	Dollars	Dollars		$ cts.	$ cts.	$ cts.	$ cts.	$ cts.		Month Day Year		$ cts.	$ cts.	$ cts.	$ cts.	$ cts.	$ cts.	$ cts.	$ cts.	$ cts.	
1	Theodore F. & Ella H. Rasmussen		1				1	YES	NO	R																																		
	" " "		2					YES	"	C																																		
	" " "		3					NO	"	L																																		
	" " "		4					NO	"	R																																		
	" " "		5					NO	"	"																																		
	" " "		6					NO	NO	C																																		
	Helen McGuire & Daniel & Bethana Lacey		7					YES	"	R																																		
	Clinton Jr. & Margaret Adams		8					NO	YES	"																																		
	" " "		9					NO	"	"																																		
	Bruce Ric Rice & Ruth Kelp		10					NO	"	"																																		
	" " "		11					YES	NO	C																																		
	" " "		12					NO	"	"																																		
	" " "		13					NO	"	L																																		
	Lorraine G. Gomen		14					NO	"	C																																		
	Lizette C. Flatt		15					NO	"	L																																		
	" "		16				16	YES	NO	R																																		
	Kermit H. & Orick E. Christiansen	E. 10' of	16						YES	"																																		
	" "	& AKR	17																																									
	Capt. Wm. & Donna Jeanne Hultgren		18					NO	YES	R																																		
	F. H. & Mary Clifton		19					NO	"	L																																		
	" " "		20					NO	"	L																																		

Valuations by School Districts as Equalized by Department of Taxation

District No.	Rate	Mills	District No.	Rate	Mills	District No.	Rate	Mills	District No.	Rate	Mills	District No.	Rate	Mills
1	44.25		119	44.25										
2	44.25													
3	44.25													
4	44.25													
5	44.25													
6	44.25													
7	44.25													
8						207								
9						103								
10						116								
11	44.20													
12	44.25													
13	44.25													
14	44.25													
15	44.25													
16	44.25													
17						279								
18														
19						370								
20						24								
	44.906					902								
	1688					1099	24.00							
	2501						36.00							

Sold for Taxes	Tax Including State Homestead	State Tax on Non-Homestead 41 Mills	Total Taxes	Paid	When Paid (Month Day Year)	Number of Receipt	March Settlement 1962	June Settlement 1962	Penalty	November Settlement 1962	Penalty	Collections to First Monday in January 1963	Penalty	Delinquent on First Monday in January 1963	Total Delinquent Tax and Penalty	Remarks
	74.70		74.70	1 PAID IN FULL	MAY 7 1962			74.70								
	110.56	2.70	113.26	2 PAID IN FULL	MAY 7 1962			113.26								
	10.08	.32	10.40	3 PAID IN FULL	MAY 7 1962	9775		10.40								
	53.36	1.64	55.00	4 PAID IN FULL	MAY 7 1962			55.00								
SOLD FOR TAXES	53.36	1.64	55.00	5 1/2 HALF PAID	MAY 1 8 1962	12872		55.00					29.50	30.25	32.20	11.74
SOLD FOR TAXES	53.36	1.64	55.00	6 1/2 HALF PAID	MAY 1 8 1962								29.50	30.25		
	71.44		71.44	7 PAID IN FULL	MAY 4 1962	9722		71.44								11.70
	56.18	1.88	58.06	8 PAID IN FULL	MAY 1 1 1962			58.06								10.97
	27.96	.94	28.90	9 PAID IN FULL	MAY 1 1 1962	4637		28.90								
	31.48	1.06	32.54	10 PAID IN FULL	MAY 3 1962			32.54								11.95
	81.82	2.42	83.24	11 PAID IN FULL	MAY 3 1962	8158		83.24								
	91.90	2.82	94.72	12 PAID IN FULL	MAY 3 1962			94.72								
	10.08	.32	10.40	13 PAID IN FULL	MAY 3 1962			10.40								
	56.82	1.76	58.68	14 PAID IN FULL	MAY 4 1962	9723		58.68								11.29
	10.08	.32	10.40	15 PAID IN FULL	MAY 4 1962			10.40								11.62
	63.74		63.74	16 PAID IN FULL	MAY 4 1962	9724		63.74								
	75.72	2.54	78.26	17 PAID IN FULL	MAY 3 1962	13109		78.26								10.80
				18 2nd Half Paid	OCT 3 1 1962											
	100.42	3.38	103.80	19 1/2 HALF PAID	MAY 1 1 1962	12976		51.90		-51.90					22.00	10.38
				2nd Half Paid	OCT 3 1 1962	14646										
	6.52	.22	6.74	20 1/2 HALF PAID	MAY 1 1 1962			3.37		-3.37						
	288.28															
	741.40	24.60						954.01		55.27			59.00			
	1029.68		1064.28													

Assessment Roll and Tax List of Real Property in the Town of Shingobee

Form 51 WILLIAMS-BARR CO., MINNEAPOLIS

* Indicate Type of Property: R-Residential, C-Commercial, I-Industrial, U-Utility, F-Farm, L-Lakeshore, T-Timber, M-Mineral

Cass County, Minnesota, for Taxes for the Year 1961.

	In Whose Name Assessed	Description of Property: Subdivision	Sec. or Lot	Twp. or Block	Rng.	Number of Acres of Land (Acres 100ths)	No. School District	Indicate Homestead Yes or No	Agri. Homest. Yes or No	* Indicate Type of Property	True and Full Valuations: Land Exclusive of Structures and Improvements	Buildings and Other Structures	Machinery Permanently Attached to Real Estate	Total True and Full Value	Assessed Valuations: Rural: Homestead Up to $4,000 20%	Rural: Over $4,000 and Non-Homestead 33⅓%	All Other: Timber Land Class 3a 20%	All Other: Homestead Up to $4,000 25%	All Other: Over $4,000 and Non-Homestead 40%	Machinery Permanently Attached to Real Estate 33⅓%	Seasonal and Recreational Cabins 33⅓%	Total Assessed Value	Total Assessed Value as Equalized by the Board of Review	Final Equalized Value
						Acres					Dollars	Dollars	Dollars	Dollars	Dollars	Dollars	Dollars	Dollars	Dollars	Dollars	Dollars	Dollars	Dollars	Dollars
1	Alice L. Jensen	Crescent Beach	20	1			119	No	Yes	R														
2	Roy Pat Bernice Mowell		21					No	No	C														
3	" " "		22					No	Yes	R														
4	" " "		23					No	"	"														
5	Frank & Elizabeth Hirschfield		24					No	"	"														
6	" " "		25					No	Yes	R														
7	" " "		26	ACES E.15'				No	"	"														
8	Edward & Sylvia Haase		E.15' 07	26				No	"	"														
9																								
10																								
11																								
12																								
13																								
14																								
15																								
16																								
17																								
18																								
19																								
20																								

	Sold for Taxes	Valuations by School Districts as Equalized by Department of Taxation: District No. 1 Rate 34 Mills	District No. 14 Rate 34 Mills	District No. 119 Rate 34 Mills	District No.	District No.	Tax Including State Homestead Mills	State Tax on Non-Homestead 912 Mills	Special Taxes	Special Taxes	Total Taxes	Paid	When Paid (Month Day Year)	Number of Receipt	March Settlement 1962	June Settlement 1962	Penalty	November Settlement 1962	Penalty	Collections to First Monday in January 1963	Penalty	Delinquent on First Monday in January 1963	Total Delinquent Tax and Penalty	Remarks
		Dollars	Dollars	Dollars	Dollars	Dollars	Dollars	$ cts.	$ cts.	$ cts.	$ cts.				$ cts.	$ cts.	$ cts.	$ cts.	$ cts.	$ cts.	$ cts.	$ cts.	$ cts.	
1				220			5972	200			6172	1	PAID IN FULL MAY 7 1962	4767		6172								10934
2			343				10168	912			10480	2	PAID IN FULL MAY 4 1962			10480								16103
3				113			3068	104			3172	3	PAID IN FULL MAY 4 1962	9730		3172								"
4				113			3068	104			3172	4	PAID IN FULL MAY 4 1962			3172								"
5				24			652	22			674	5	PAID IN FULL MAY 2 1962											
6				704			19108	642			19750	6	PAID IN FULL MAY 2 1962	12354		19750								10943
7				98			2660	90			2750	7	PAID IN FULL MAY 2 1962			2750								"
8				352			9554	322			9876	8	PAID IN FULL MAY 11 1962	4432		9876								11104
9												9												
10												10												
11												11												
12												12												
13												13												
14												14												
15												15												
16												16												
17												17												
18												18												
19												19												
20												20												
			343	1624 = 1267			44082 10168 54250	1296			56046					56046								

Assessment Roll and Tax List of Real Property in the Cass County, Minnesota, for Taxes for the Year 1961.

Form 1—Miller-Davis Co., Minneapolis

* Indicate Type of Property: R-Residential, C-Commercial, I-Industrial, U-Utility, F-Farm, L-Lakeshore, T-Timber, M-Mineral

	In Whose Name Assessed	Description of Property: Subdivision	Sec. or Lot	Town or Block	Rng.	Number of Acres of Land (Acres 200 ha)	No. School District	Indicate Homestead Yes or No	Agri. or Resi. Homestead Yes or No	Indicate Type of Property	True and Full Valuations: Land Exclusive of Structures and Improvements (Dollars)	Buildings and Other Structures (Dollars)	Machinery Permanently Attached to Real Estate (Dollars)	Total True and Full Value (Dollars)	Assessed Valuations: Rural: Homestead Up to $4,000 20% (Dollars)	Rural: Over $4,000 and Non-Homestead 33⅓% (Dollars)	All Other: Timber Class Classes 20% (Dollars)	All Other: Homestead Up to $4,000 25% (Dollars)	All Other: Over $4,000 and Non-Homestead 40% (Dollars)	Machinery Permanently Attached to Real Estate 33⅓% (Dollars)	Seasonal and Recreational Cabins 33⅓% (Dollars)	Total Assessed Value (Dollars)	Total Assessed Value as Equalized by the Board of Review (Dollars)	Final Equalized Value (Dollars)
1	Agnes Lockman	Crescent Beach	9	2			119	Yes	No	L														
2	" "	"	2					Yes	"	"														
3	" "	"	3					Yes	"	"														
4	" "	"	4					Yes	"	"														
5	" "	"	5					Yes	"	"														
6																								
7																								
8																								
9																								
10																								
11																								
12																								
13																								
14																								
15																								
16																								
17																								
18																								
19																								
20																								

	Sold for Taxes	Valuations by School Districts as Equalized by Department of Taxation: District No. ___ Rate ___ Mills	District No. 119 Rate 44.4 Mills	District No. ___ Rate ___ Mills	District No. ___ Rate ___ Mills	District No. ___ Rate ___ Mills	District No. ___ Rate ___ Mills	Tax Including State Homestead ___ Mills	State Tax on Non-Homestead ___ Mills	Special Taxes	Special Taxes	Total Taxes	Paid	When Paid (Month Day Year)	Number of Receipt	March Settlement 1962	June Settlement 1962	Penalty	November Settlement 1962	Penalty	Collections to First Monday in January 1963	Penalty	Delinquent on First Monday in January 1963	Total Delinquent Tax and Penalty	Remarks
		Dollars	Dollars	Dollars	Dollars	Dollars	Dollars	$ cts.	$ cts.	$ cts.	$ cts.	$ cts.		Month Day Year		$ cts.	$ cts.	$ cts.	$ cts.	$ cts.	$ cts.	$ cts.	$ cts.	$ cts.	
1		4.16						4.74				4.74	1	PAID IN FULL APR 2 4 1962											2.79
2		4.16						4.74				4.74	2	PAID IN FULL APR 2 4 1962											"
3		4.16						4.44				4.44	3	PAID IN FULL APR 2 4 1962	3004		2.28								"
4		4.15						4.44				4.44	4	PAID IN FULL APR 2 4 1962											"
5		4.15						4.44				4.44	5	PAID IN FULL APR 2 4 1962											"
6													6												
7													7												
8													8												
9													9												
10													10												
11													11												
12													12												
13													13												
14													14												
15													15												
16													16												
17													17												
18													18												
19													19												
20													20												
		4.27						22.80				22.80					22.80								

Assessment Roll and Tax List of Real Property in the Town of Shingobee, Cass County, Minnesota, for Taxes for the Year 1961.

FORM 5 CHARLES DAVIS CO., MINNEAPOLIS

* Indicate Type of Property: R-Residential, C-Commercial, I-Industrial, U-Utility, F-Farm, L-Lakeshore, T-Timber, M-Mineral

	In Whose Name Assessed	Description of Property: Subdivision	Sec. or Lot	Town or Block	Rng.	Number of Acres of Land (Acres / Ha)	No. School District	Individual Homestead Yes or No	Agricultural Homestead Yes or No	Individual Type of Property	True and Full Valuations: Land Exclusive of Structures and Improvements (Dollars)	Buildings and Other Structures (Dollars)	Machinery Permanently Attached to Real Estate (Dollars)	Total True and Full Value (Dollars)	Assessed Valuations: Rural: Homestead Up to $4,000 20% (Dollars)	Rural: Over $4,000 and Non-Homestead 33⅓% (Dollars)	All Other: Timber Land Class 2a 20% (Dollars)	All Other: Homestead Up to $4,000 25% (Dollars)	All Other: Over $4,000 and Non-Homestead 40% (Dollars)	All Other: Machinery Permanently Attached to Real Estate 33⅓% (Dollars)	All Other: Seasonal and Recreational Cabins 33⅓% (Dollars)	Total Assessed Value (Dollars)	Total Assessed Value as Equalized by the Board of Review (Dollars)	Final Equalized Value (Dollars)
		Crescent Beach, 1st Addn																						
		PART OF LOT 3 - SEC.	26	141	31																			
1	Ruth C. & Owen C. Naychoff		27				119	NO	NO	L														
2	Ethel L. Burns		28					Yes	"	R														
3	Harry L. & Florence Sitemburg		29					Yes	"	"														
4	Edmund C. & Mathilda J. Thomas		30					Yes	"	"														
5	" " "		31					Yes	"	L														
6	~~Lawrence Brand~~		32					Yes	NO	C														
7	Z.A. & Ruby Perry		33					NO	Yes	R														
8																								
9																								
10																								
11																								
12																								
13																								
14																								
15																								
16																								
17																								
18																								
19																								
20																								

	Sold for Taxes	Valuations by School Districts as Equalized by Department of Taxation: District No. 114 Rate 24 Mills (Dollars)	District No. 117 Rate 27 Mills (Dollars)	District No. Rate Mills (Dollars)	District No. Rate Mills (Dollars)	Tax Including State Homestead 11 Mills ($ cts.)	State Tax on Non-Homestead 11 Mills ($ cts.)	Special Taxes ($ cts.)	Special Taxes ($ cts.)	Total Taxes ($ cts.)	Paid	When Paid (Month Day Year)	Number of Receipt	March Settlement 1961 ($ cts.)	June Settlement 1962 ($ cts.)	Penalty ($ cts.)	November Settlement 1962 ($ cts.)	Penalty ($ cts.)	Collections to First Monday in January 1963 ($ cts.)	Penalty ($ cts.)	Delinquent on First Monday in January 1963 ($ cts.)	Total Delinquent Tax and Penalty ($ cts.)	Remarks
1		34				1008	32			1040	1	PAID IN FULL MAY 1 1962	9721		10 40								11172
2		315				9338				9338	2	PAID IN FULL MAY 1 1962	8120		93 38								11173
3		140				4150				4150	3	PAID IN FULL MAY 1 1962	7366		41 50								11171
4		22				652				652	4	PAID IN FULL JAN 2 1962		652									10896
5		22				652				652	5	PAID IN FULL JAN 2 1962		652									"
6	#476	357 148	Abst.	#638		16452	140			16592	6	PAID IN FULL JAN 2 1962		16592									
7				64		1738	58			1796	7	PAID IN FULL MAY 2 1962	10352		17 96								10944
8											8												
9											9												
10											10												
11											11												
12											12												
13											13												
14											14												
15											15												
16											16												
17											17												
18											18												
19											19												
20											20												
		1256		856		1738																	
		314	64	396		32552	270			34460				17936	163 24								
		188		113		33990																	

Remarks: 11172 — 11173 — 11171 — 10896 — " — 25.22 Abated — 10944 — 25.22 Abated

Assessment Roll and Tax List of Real Property in the Town of Shingobee, Cass County, Minnesota, for Taxes for the Year 1961.

Form 3C. MILLS-DAVIS CO. MINNEAPOLIS

* Indicate Type of Property: R-Residential, C-Commercial, I-Industrial, U-Utility, F-Farm, L-Lakeshore, T-Timber, M-Mineral

In Whose Name Assessed		Description of Property: Subdivision (Wa Ba Na No Bay)	Sec. or Lot	Town or Block	Rng.	Number of Acres of Land (Acres 100ths)	No. School District	Indicate Homestead Yes or No	Agri. or Homestead Yes or No	* Indicate Type Property	True and Full Valuations: Land Exclusive of Structures and Improvements (Dollars)	Buildings and Other Structures (Dollars)	Machinery Permanently Attached to Real Estate (Dollars)	Total True and Full Value (Dollars)	Assessed Valuations: Rural: Homestead Up to $4,000 20% (Dollars)	Rural: Over $4,000 and Non-Homestead 33⅓% (Dollars)	All Other: Timber Land Class 3a 20% (Dollars)	All Other: Homestead Up to $4,000 25% (Dollars)	All Other: Over $4,000 and Non-Homestead 40% (Dollars)	All Other: Machinery Permanently Attached to Real Estate 33⅓% (Dollars)	All Other: Seasonal and Recreational Cabins 33⅓% (Dollars)	Total Assessed Value (Dollars)	Total Assessed Value as Equalized by the Board of Review (Dollars)	Final Equalized Value (Dollars)
		AH-27-NOT 1 - SEC 13-142-31																						
U. S. of America	1		1				119																	
U. S. of America	2		2																					
U. S. of America	3		3																					
U. S. of America	4		4																					
U. S. of America	5		5																					
U. S. of America	6		6																					
U. S. of America	7		7																					
U. S. of America	8		8																					
Carl Johnson	9		9					110	10	T														
Andrew R. Hogen	10		10					110	"	"														
Edwin P. & Lorraine Corner Carrie	11		11					110	"	"														
Clara Swanson	12		12					110	"	"														
U. S. of America	13		13																					
U. S. of America	14		14																					
Paul J. Anderson	15		15					110	10	T														
" "	16		16					110	"	"														
U. S. of America	17		7																					
U. S. of America	18		18																					
U. S. of America	19		19																					
U. S. of America	20		20																					

Sold for Taxes	Valuations by School Districts as Equalized by Department of Taxation: District No. 11 Rate 4 Mills	District No. Rate Mills	District No. Rate Mills	District No. Rate Mills	Tax Including State Homestead	State Tax on Non-Homestead 1/4 Mills	Special Taxes	Special Taxes	Total Taxes	Paid	When Paid (Month Day Year)	Number of Receipt	March Settlement 1962	June Settlement 1962	Penalty	November Settlement 1962	Penalty	Collections to First Monday in January 1963	Penalty	Delinquent on First Monday in January 1963	Penalty	Total Delinquent Tax and Penalty	Remarks
	Dollars	Dollars	Dollars	Dollars	Dollars	$ cts.	$ cts.	$ cts.	$ cts.				$ cts.	$ cts.	$ cts.	$ cts.	$ cts.	$ cts.	$ cts.	$ cts.	$ cts.	$ cts.	
1																							
2																							
3																							
4																							
5																							
6																							
7																							
8																							
9	24				717	22			734	PAID IN FULL	MAY 7 1962	9757		3 84									11158
10	10				296	08			304	PAID IN FULL	MAY 2 1962	8744		3 04									11155
11	10				296	08			304	PAID IN FULL	JUL 3 1962	16394				-3 04	60						11186
12					296	08			304	PAID IN FULL	MAY 4 1962	8735		3 04									11157
13																							
14																							
15	10				296	08			304	HALF PAID 1st HALF PAID	OCT 30 1962 MAY 11 1962	11863				-3 04							
16	10				296	08			304	HALF PAID 1st HALF PAID	OCT 30 1962 MAY 11 1962	11864		3 04									
17																							
18																							
19																							
20																							
	74				2192	62			2254					16 46		6 08							

Assessment Roll and Tax List of Real Property in the Town of Longville, Cass County, Minnesota, for Taxes for the Year 1961.

MILES-DAVIS CO., MINNEAPOLIS

* Indicate Type of Property: R-Residential, C-Commercial, I-Industrial, U-Utility, F-Farm, L-Lakeshore, T-Timber; M-Mineral

	IN WHOSE NAME ASSESSED		DESCRIPTION OF PROPERTY: SUBDIVISION	Sec. or Lot	Town or Block	Rg.	Number of Acres of Land (Acres 100ths)	No. School District	Indi-cate Home-stead Yes or No	Agri. or Mea. Bere. Yes or No	Indi-cate Type of Prop-erty	TRUE AND FULL VALUATIONS: LAND Exclusive of Structures and Improvements (Dollars)	BUILDINGS and Other Structures (Dollars)	MACHINERY Permanently Attached to Real Estate (Dollars)	TOTAL True and Full Value (Dollars)	ASSESSED VALUATIONS: RURAL: Homestead Up to $4,000 20% (Dollars)	RURAL: Over $4,000 and Non-Homestead 33⅓% (Dollars)	ALL OTHER: Timber Land Class 3e 20% (Dollars)	ALL OTHER: Homestead Up to $4,000 25% (Dollars)	ALL OTHER: Over $4,000 and Non-Homestead 40% (Dollars)	ALL OTHER: MACHINERY Permanently Attached to Real Estate 33⅓% (Dollars)	ALL OTHER: Seasonal and Recreational Cabins 33⅓% (Dollars)	TOTAL ASSESSED VALUE (Dollars)	Total Assessed Value as Equalized by the Board of Review (Dollars)	FINAL EQUALIZED VALUE (Dollars)
1	U.S. of America	1	Wa-Ba-Na-Ne-Bay	21				119																	
2	U.S. of America	2		22																					
3	U.S. of America	3		23																					
4	U.S. of America	4		24																					
5	U.S. of America	5		25																					
6	U.S. of America	6		26																					
7		7																							
8		8																							
9		9																							
10		10																							
11		11																							
12		12																							
13		13																							
14		14																							
15		15																							
16		16																							
17		17																							
18		18																							
19		19																							
20		20																							

	SOLD FOR TAXES (Dollars)	VALUATIONS BY SCHOOL DISTRICTS AS EQUALIZED BY DEPARTMENT OF TAXATION: District No. ___ Rate ___ Mills (Dollars)	District No. ___ Rate ___ Mills (Dollars)	District No. ___ Rate ___ Mills (Dollars)	District No. ___ Rate ___ Mills (Dollars)	District No. ___ Rate ___ Mills (Dollars)	District No. ___ Rate ___ Mills (Dollars)	Tax Including State Homestead ___ Mills ($ cts.)	State Tax on Non-Homestead ___ Mills ($ cts.)	SPECIAL TAXES ($ cts.)	SPECIAL TAXES ($ cts.)	TOTAL TAXES ($ cts.)	PAID	WHEN PAID (Month Day Year)	Number of Receipt	March Settlement 1962 ($ cts.)	June Settlement 1962 ($ cts.)	Penalty ($ cts.)	November Settlement 1962 ($ cts.)	Penalty ($ cts.)	Collections to First Monday in January 1963 ($ cts.)	Penalty ($ cts.)	Delinquent on First Monday in January 1963 ($ cts.)	Total Delinquent Tax and Penalty ($ cts.)	REMARKS
1																									
2																									
3																									
4																									
5																									
6																									
7																									
8																									
9																									
10																									
11																									
12																									
13																									
14																									
15																									
16																									
17																									
18																									
19																									
20																									

Assessment Roll and Tax List of Real Property in the Town of Hunghtee, Cass County, Minnesota, for Taxes for the Year 1961.

Form 40 MILLER-DAVIS CO., MINNEAPOLIS

* Indicate Type of Property: R-Residential, C-Commercial, I-Industrial, U-Utility, F-Farm, L-Lakeshore, T-Timber, M-Mineral

	In Whose Name Assessed	Description of Property: Subdivision	Sec. or Lot	Town. or Block	Rng.	Number of Acres of Land	No. School District	Indicate Homestead Yes or No	Agri. or Resa. Berry Yr. Ma.	* Indicate Type of Property	True and Full Valuations: Land Exclusive of Structures and Improvements	Buildings and Other Structures	Machinery Permanently Attached to Real Estate	Total True and Full Value	Assessed Valuations: Homestead Up to $4,000 20%	Rural: Over $4,000 and Non-Homestead 33⅓%	All Other: Timber Land Class 3a 20%	Homestead Up to $4,000 25%	Over $4,000 and Non-Homestead 40%	Machinery Permanently Attached to Real Estate 33⅓%	Seasonal and Recreational Cabins 33⅓%	Total Assessed Value	Total Assessed Value as Equalized by the Board of Review	Final Equalized Value	Remarks
						Acres 100ths					Dollars	Dollars	Dollars	Dollars	Dollars	Dollars	Dollars	Dollars	Dollars	Dollars	Dollars	Dollars	Dollars	Dollars	
		Sunrise Heights																							
		3½ ACS OF NOT W. OF HY-SEC	26	142	31																				
1	A. R. Moland		1				114	NO	NO	T															
2	" "		2					NO	"	"															
3	" "		3					NO	"	"															
4	" "		4					NO	"	"															
5	" "		5					NO	"	"															
6	A. R. Moland		6					NO	NO	T															
7	" "		7					NO	"	"															
8	" "		8					NO	"	"															
	" "		9					NO	"	"															
10	" "		10					NO	"	"															
	Alfred V. Lawrence & Peterson Bridge & Building Supplies	SW¼ 1/2 of	10					YES	NO	T															
11			11					NO	"	"															
12	" " "		12					YES	"	"															
13	" " "		13					YES	"	R															
14	" " "		14					YES	"	T															
15	Glenna Hice		15					NO	NO	"															
16	" "		16					NO	"	"															
17																									
18																									
19																									
20																									

Valuations by School Districts as Equalized by Department of Taxation: District No. 114 Rate 21 Mills; District No. Rate Mills; District No. Rate Mills; District No. Rate Mills; District No. Rate Mills

	Sold for Taxes	District No. 114 Rate 21 Mills Dollars	District No. Rate Mills Dollars	District No. Rate Mills Dollars	District No. Rate Mills Dollars	Tax Including State Homestead Mills cts.	State Tax on Non-Homestead 1/2 Mills $ cts.	Special Taxes $ cts.	Special Taxes $ cts.	Total Taxes $ cts.	Paid	When Paid Month Day Year	Number of Receipt	March Settlement 1962 $ cts.	June Settlement 1962 $ cts.	Penalty $ cts.	November Settlement 1962 $ cts.	Penalty $ cts.	Collections to First Monday in January 1963 $ cts.	Penalty $ cts.	Delinquent on First Monday in January 1963 $ cts.	Total Delinquent Tax and Penalty $ cts.	Remarks
1		20				594	16			610	2nd Half Paid	OCT 31 1962											
2		20				592	18			610	1st HALF PAID	MAY 31 1962											11165
											2nd Half Paid	OCT 31 1962											
3		20				592	18			610	1st HALF PAID	MAY 31 1962											
											2nd Half Paid	OCT 31 1962											
4		20				592	18			610	1st HALF PAID	MAY 31 1962											
											2nd Half Paid	OCT 31 1962											
5		20				592	18			610	1st HALF PAID	MAY 31 1962	20770										
											2nd Half Paid	OCT 31 1962											
6		20				592	18			610	1st HALF PAID	MAY 31 1962											
											2nd Half Paid	OCT 31 1962	13097		32 04		-2 04						22214
7		20				592	18			610	1st HALF PAID	MAY 31 1962											
											2nd Half Paid	OCT 31 1962											
8		20				592	18			610	1st HALF PAID	MAY 31 1962											
											2nd Half Paid	OCT 31 1962											
9		20				592	18			610	1st HALF PAID	MAY 31 1962											
											2nd Half Paid	OCT 31 1962											
10		30				890	28			918	1st HALF PAID	MAY 31 1962											
11		13				386				386	PAID IN FULL	MAY 29 1962			3 86								
12		196				5810	178			5988	PAID IN FULL	MAY 29 1962	12407		59 88								19753
13		12				356				356	PAID IN FULL	MAY 29 1962			3 56								
14		332				9842				9842	1st HALF PAID	OCT 29 1962											
											1st HALF PAID	MAY 1 1962	11896										
											1st HALF PAID	OCT 29 1962	11397		50 99		-50 99						22225
15		12				356				356	1st HALF PAID	MAY 1 1962											
16	SOLD FOR TAXES	20				594	16			610	PAID IN FULL	MAY 7 1962			6 10								
17	SOLD FOR TAXES	20				594	16			610	PAID IN FULL	MAY 7 1962	9773		6 10								22261
18																							
19																							
20																							
		369																					
		406				24152	404			24556					162 53		80 03						
		816																					

Assessment Roll and Tax List of Real Property in the Town of Shingobee

Form 50 - MILLS-GOATS CO., MINNEAPOLIS

* Indicate Type of Property: R-Residential, C-Commercial, I-Industrial, U-Utility, F-Farm, L-Lakeshore, T-Timber, M-Mineral

	In Whose Name Assessed	Description of Property: Subdivision	Sec. or Lot	Town or Block	Rng.	Number of Acres of Land (Acres 100ths)	No. School District	Indicate House Occupied Yes or No	Agricultural Real Estate Yes or No	Indicate Type of Property	True and Full Valuations: Land Exclusive of Structures and Improvements (Dollars)	Buildings and Other Structures (Dollars)	Machinery Permanently Attached to Real Estate (Dollars)	Total True and Full Value (Dollars)	Assessed Valuations: Rural: Homestead Up to $4,000 20% (Dollars)	Rural: Over $4,000 and Non-Homestead 33⅓% (Dollars)	All Other: Timber Land Class 3e 20% (Dollars)	All Other: Homestead Up to $4,000 25% (Dollars)	All Other: Over $4,000 and Non-Homestead 40% (Dollars)	All Other: Machinery Permanently Attached to Real Estate 33⅓% (Dollars)	All Other: Seasonal and Recreational Cabins 33⅓% (Dollars)	Total Assessed Value (Dollars)	Total Assessed Value as Equalized by the Board of Review (Dollars)	Final Equalized Value (Dollars)
1	A. Melding & Jeanette Johnson		17				119	Yes	NO	R														
2	" " "		18					Yes	"	T														
3	" " "		19					Yes	"	"														
4	" " "		20					Yes	"	"														
5																								
6																								
7																								
8																								
9																								
10																								
11																								
12																								
13																								
14																								
15																								
16																								
17																								
18																								
19																								
20																								

	Sold for Taxes	Valuations by School Districts as Equalized by Department of Taxation: District No. 119 Rate 2 Mills	District No. ___ Rate ___ Mills	District No. ___ Rate ___ Mills	District No. ___ Rate ___ Mills	District No. ___ Rate ___ Mills	Tax including State Homestead ___ Mills	State Tax on Non-Homestead ___ Mills	Special Taxes	Special Taxes	Total Taxes	Paid	When Paid (Month Day Year)	Number of Receipt	March Settlement 1962	June Settlement 1962	Penalty	November Settlement 1962	Penalty	Collections in First Monday in January 1963	Penalty	Delinquent on First Monday in January 1963	Total Delinquent Tax and Penalty	Remarks
		Dollars	Dollars	Dollars	Dollars	Dollars	$ cts.	$ cts.	$ cts.	$ cts.	$ cts.				$ cts.	$ cts.	$ cts.	$ cts.	$ cts.	$ cts.	$ cts.	$ cts.	$ cts.	
1		4 316					9366				9366	Balance Paid	SEP 4 1962											
												Taxes Paid	MAY 15 1962											
2		4 12					356				356	Balance Paid	SEP 4 1962											
												Taxes Paid	MAY 15 1962	16715										
3		4 12					356				356	Taxes Paid	MAY 15 1962	12037		5434		5000						
												Balance Paid	SEP 4 1962											
4		4 12					356				356	Taxes Paid	MAY 15 1962											
5																								
6																								
7																								
8																								
9																								
10																								
11																								
12																								
13																								
14																								
15																								
16																								
17																								
18																								
19																								
20																								
		4 35					10434				10434					5434		5000						

Assessment Roll and Tax List of Real Property in the Town of Shingobee

Form 50—MILLER-DAVIS CO., MINNEAPOLIS

* Indicate Type of Property: R-Residential, C-Commercial, I-Industrial, U-Utility, F-Farm, L-Lakeshore, T-Timber, M-Mineral

	IN WHOSE NAME ASSESSED	DESCRIPTION OF PROPERTY (Charlton Beach Subdivision)	Sec. or Lot	Town or Block	Rng.	Number of Acres of Land (Acres / 100ths)		No. School District	Indicate Homestead Yes or No	Indicate Agricultural Reduction Yes or No	* Indicate Type of Property	LAND Exclusive of Structures and Improvements	BUILDINGS and Other Structures	MACHINERY Permanently Attached to Real Estate	TOTAL True and Full Value	Homestead Up to $4,000 20%	Over $4,000 and Non-Homestead 33⅓%	Timber Land Classified 20%	Homestead Up to $4,000 25%	Over $4,000 and Non-Homestead 40%	MACHINERY Permanently Attached to Real Estate 33⅓%	Seasonal and Recreational Cabins 33⅓%	TOTAL ASSESSED VALUE	Total Assessed Value as Equalized by the Board of Review	FINAL EQUALIZED VALUE	REMARKS
												TRUE AND FULL VALUATIONS				ASSESSED VALUATIONS — RURAL		ASSESSED VALUATIONS — ALL OTHER								
												Dollars	Dollars	Dollars	Dollars	Dollars	Dollars	Dollars	Dollars	Dollars	Dollars	Dollars	Dollars	Dollars	Dollars	
1	Gamsby Mrs Evelyn L Stewart	THAT PART OF LOT 13 LYING N. OF S. LINE				141-31		119	No	No	L															187.50
2	Samuel W & Mildred M. Carpenter	" " " " 14 " " " "				141-31			No	"	"															17.02
3	Arthur F. & Evelyn L. Klunk	" " " " 15 " " " "				141-31			No	"	"															8.1064
4	J. M. Brandt	" " " " 16 " " " "				141-31			No	Yes	"															18.935
5	" "				17				No	"	R															"
	Stanislaus Antoinette S.																									
6	Herbert L. Kopp Dale Klunk	(N½)			18	LESS SOLD			No	Yes	R	Sold to Herbert L. Kopp on Contract dated 1-31-63 for the sum of $1,000.00 and other consideration as set forth in said contract													
7	J. M. Brandt	PART OF LOT			18				No	"	"															12.231
	Harold Hoch & Harold Hoch Jr. Morgan Adam	(See Transfer Book)																								
8	J. E. Lundrigan Jr. & Mabel L. Lundrigan				19				No	No	L															10.235
9	Robert L. Kopp				20				No	No	L															10.735
10					21				No	"	"															11.940
11	George E. & Muriel Overton				22				Yes	No	R															1.934
12	Carl E. & Rosa A. Ostlund				23				Yes	"	"															1.1101
13	Herbert L. Kopp				24				No	"	L															1.116
	Richard L. & Mary Ann Martinson																									
14	Adam L. Ruiz	VAC. M. AVE. LOCATED N. OF LOT			25				No	Yes	"															1.0605
15	" "	CUTLOT A LESS SOLD							No	No	"															1.8231
16		" & LESS W. 200' OF S. 150'							No	"	"															1.1123
17	Leta M. Kelsberg & Ruth L. Kelsberg	W. 200' OF S. 150' OF M.							Yes	"	R															"
18	Arthur L. Ostlund	PART OF A							No	No	L															11.159
19	Richard L. Kopp	Sly 2 of 18 less sold							No	"	"															1.687
20																										

Cass County, Minnesota, for Taxes for the Year 1961.

	SOLD TO TAXES	VALUATIONS BY SCHOOL DISTRICTS AS EQUALIZED BY DEPARTMENT OF TAXATION — District No. 119 Rate 24 Mills	District No. 111 Rate 27 Mills	District No. 21 Rate 27 Mills	District No. Rate Mills	District No. Rate Mills	Tax including State Homestead 11 Mills	State Tax on Non-Homestead 11 Mills	SPECIAL TAXES	SPECIAL TAXES	TOTAL TAXES	P. I. D.	WHEN PAID (Month Day Year)	Number of Receipt	March Settlement 1962	June Settlement 1962	Penalty	November Settlement 1962	Penalty	Collections to First Monday in January 1963	Penalty	Delinquent as First Monday in January 1963	Total Delinquent Tax and Penalty	REMARKS
		Dollars	Dollars	Dollars	Dollars	Dollars	$ cts.	$ cts.	$ cts.	$ cts.	$ cts.				$ cts.	$ cts.	$ cts.	$ cts.	$ cts.	$ cts.	$ cts.	$ cts.	$ cts.	
1			10				296	10			306	1	PAID IN FULL MAR 9 1962	7590		306								
2			10				296	10			306	2	PAID IN FULL APR 17 1962	6649		306								
3			10				296	10			306	3	PAID IN FULL MAY 1 1962	8501		306								
4				18			408	14			422	4	PAID IN FULL MAY 7 1962	9028		422								
5				473			12838	432			13270	5	PAID IN FULL MAY 7 1962			13270								
6				241			6542	220			6762	6	Part Paid MAY 25 1962	13473		5604						62.02	6822	Land Forfeited to State 12231
7				200			5428	182			5610	7	PAID IN FULL MAY 1 1962	9028		5610								10235
8	SOLD FOR TAXES			320			8686	292			8978	8	Part Paid FEB 13 1962	7734	4444									10.735
9							592	18			610	9	Balance Paid MAR 16 1962	5560		454								11940
10		20					592	18			610	10	PAID IN FULL MAY 3 1962	10259		610								1.934
11		20										11	PAID IN FULL AUG 2 1962	16632				-610	15					1.1101
12		197					5840				5840	12	PAID IN FULL MAY 25 1962	12332		5840								1.116
													1st HALF PAID MAY 2 1962	13748		3735								
		252					7470				7470		2nd HALF PAID SEP 6 1962	16760				-3735						1.0605
13		20					592	18			610	13	PAID IN FULL MAR 19 1962	7667		610								1.8231
14				20			542	18			560											5.60	616	1.1123
15		20					296	10			306	15	PAID IN FULL MAY 24 1962	12353		306								"
16		20					592	18			610	16	PAID IN FULL MAY 24 1962			610								11159
17		91					2698				2698	17	PAID IN FULL MAY 15 1962	4741		2698								1.687
18		20					296	10			306	18	PAID IN FULL MAY 31 1962	13106		306								
19																								
20																								
		540		505			34444																	
		130	1296	1297			19856	1280			55580				4644	442		434				67.62		
		670		1734			54300																	

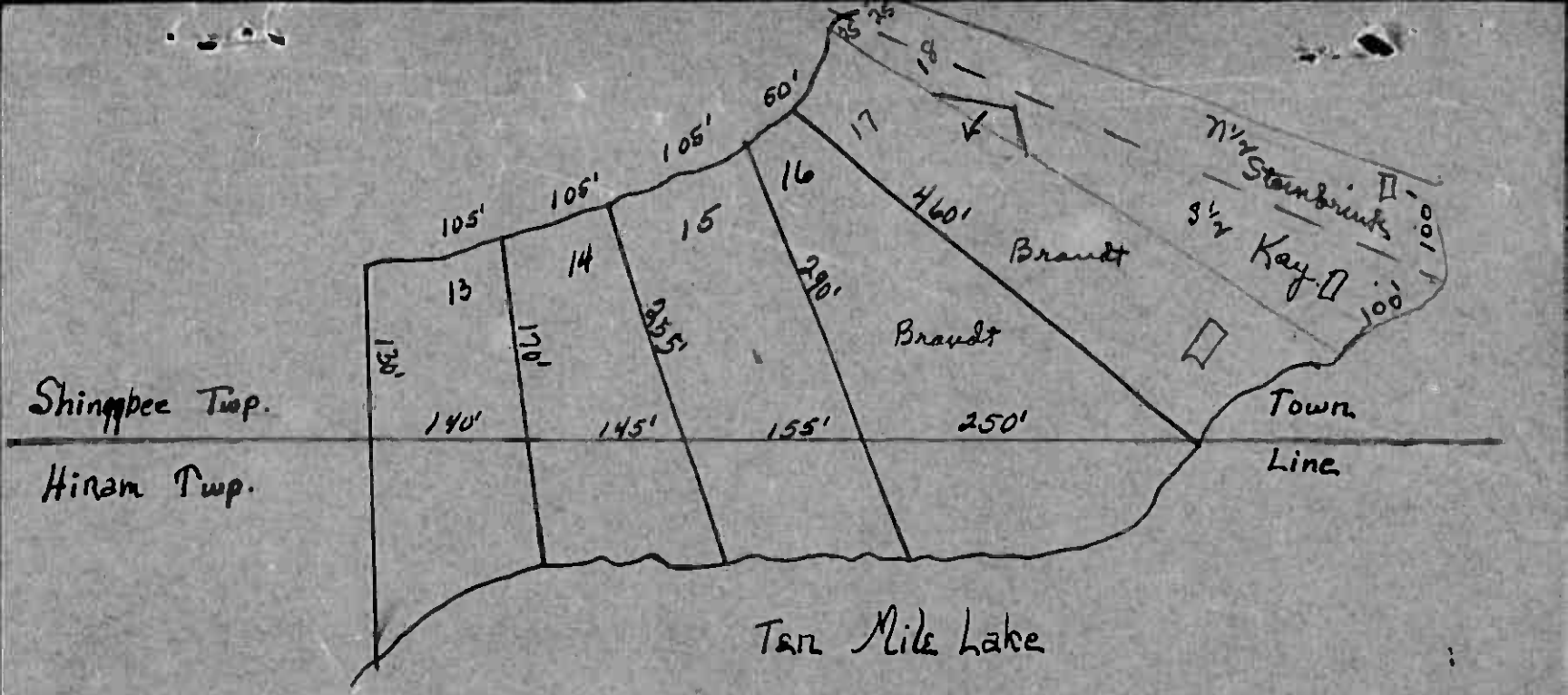

Lots 13-14-15-16

Chariton Beach

Assessment Roll and Tax List of Real Property in the Town of Shingleba

Form 56 — BUREAU-DAVIS CO., MINNEAPOLIS

* Indicate Type of Property: R-Residential, C-Commercial, I-Industrial, U-Utility, F-Farm, L-Lakeshore, T-Timber, M-Mineral

IN WHOSE NAME ASSESSED		DESCRIPTION OF PROPERTY: SUBDIVISION	Sec. or Lot	Town or Block	Rng.	Number of Acres of Land	No. School District	Indicate Homestead Yes or No	Agricultural or Rural Yes or No	Indicate Type of Property	TRUE AND FULL VALUATIONS: LAND Exclusive of Structures and Improvements	BUILDINGS and Other Structures	MACHINERY Permanently Attached to Real Estate	TOTAL True and Full Value	ASSESSED VALUATIONS: RURAL: Homestead Up to $4,000 20%	Over $4,000 and Non-Homestead 33⅓%	Timber Land Class 3c 20%	ALL OTHER: Homestead Up to $4,000 25%	Over $4,000 and Non-Homestead 40%	MACHINERY Permanently Attached to Real Estate	Seasonal and Recreational Cabins	TOTAL ASSESSED VALUE	Total Assessed Value as Equalized by the Board of Review	FINAL EQUALIZED VALUE
											Dollars	Dollars	Dollars	Dollars	Dollars	Dollars	Dollars	Dollars	Dollars	Dollars	Dollars	Dollars	Dollars	Dollars
		Smokey's Addn. to Walker																						
		PART OF SW1/4 + PART OF NW1/4	26	142	31																			
Norman James Anderson	1		1	LESS SOLD		1.8		Yes	No	T														
Dorian C. & Irene E. Olive	2	PART OF NW1/4						Yes	"	"														
Norman James Anderson	3		2					Yes	"	"														
" " "	4		3					Yes	"	R														
Ellis Dodson, Norman Anderson & Jeanette Ives			4					Yes	"	"														
Lucia H. Petroske	6		5					Yes	No	R														
Lloyd & Lucia H. Petroske	7		6					Yes	"	T														
" " "	8		7					Yes	"	"														
" " "	9		8					Yes	"	"														
" " "	10		9					Yes	"	R														
" " "	11		10					Yes	No	T														
Norma Humphrey	12		11					No	"	"														
" "	13		12					No	"	"														
Lloyd & Lucia H. Petroske	14		13					Yes	"	"														
Julius & Irene E. Johnson	15		14					No	"	"														
Norma C. Humphrey	16		15					Yes	No	R														
Lloyd & Lucia H. Petroske	17		16					Yes	"	T														
	18																							
	19																							
	20																							

	SOLD FOR TAXES	VALUATIONS BY SCHOOL DISTRICTS AS EQUALIZED BY DEPARTMENT OF TAXATION: District No. / Rate ___ Mills	District No. / Rate ___ Mills	District No. / Rate ___ Mills	District No. / Rate ___ Mills	District No. / Rate ___ Mills	District No. / Rate ___ Mills	Tax Including State Homestead Mills	State Tax on Non-Homestead 4½ Mills	SPECIAL TAXES	SPECIAL TAXES	TOTAL TAXES	PAID	WHEN PAID (Month Day Year)	Number of Receipt	March Settlement 1962	June Settlement 1962	Penalty	November Settlement 1962	Penalty	Collections to First Monday in January 1963	Penalty	Delinquent on First Monday in January 1963	Penalty	Total Delinquent Tax and Penalty	REMARKS
		Dollars	Dollars	Dollars	Dollars	Dollars	Dollars	$ cts.	$ cts.	$ cts.	$ cts.	$ cts.				$ cts.	$ cts.	$ cts.	$ cts.	$ cts.	$ cts.	$ cts.	$ cts.	$ cts.	$ cts.	
1		4 12						356				356	PAID IN FULL	MAY 1 5 1962	12017		356		-59							11880
													2nd Half Paid	OCT 3 1 1962	12551											
2		4						118				118	1st HALF PAID	MAY 3 1 1962	11372		59									22288 11230
3		4 12						356				356	PAID IN FULL	MAY 1 5 1962	12017		356									
4		4 80						2372				2372	PAID IN FULL	MAY 1 5 1962	12017		2372									
5		4 120						3558				3558	PAID IN FULL	MAY 1 5 1962	12016		3558									
6		4 46						1364				1364	2nd HALF PAID	OCT 3 0 1962												
													1st HALF PAID	MAY 3 1 1962	11373		682		68							22211 11153
7		4 6						178				178	2nd HALF PAID	OCT 3 0 1962												
													1st HALF PAID	MAY 3 1 1962	11375		89		89							
8		4 6						178				178	2nd HALF PAID	OCT 3 0 1962												
													1st HALF PAID	MAY 3 1 1962	11375		89		89							
9		4 6						178				178	2nd HALF PAID	OCT 3 0 1962												
													1st HALF PAID	MAY 3 1 1962	11376		89		89							
10		4 254						7678				7678	2nd HALF PAID	OCT 3 0 1962												
													1st HALF PAID	MAY 3 1 1962	11370		3839		-3839							
11		4 6						178				178	2nd HALF PAID	OCT 3 0 1962												
													1st HALF PAID	MAY 3 1 1962	11370		89		-89							
12		17						504	16			520	2nd HALF PAID	OCT 8 1962	12533		260		-260							22330 11211
													1st HALF PAID	MAY 2 1 1962	11338											
13		17						504	16			520	2nd HALF PAID	OCT 8 1962	12533		260		-260							
													1st HALF PAID	MAY 2 1 1962	11338											
14		4 10						296				296	2nd HALF PAID	OCT 3 0 1962	1369											
													1st HALF PAID	MAY 3 1 1962	11370		148		-148							22311 11153
15	SOLD FOR TAXES	4						504	16			520	PAID IN FULL	MAY 2 2 1962	12182		520									11534
16		4 411						12182				12182	2nd HALF PAID	OCT 8 1962	12533											
													1st HALF PAID	MAY 2 1 1962	11338		6091		-6091							22330 11211
17		4 10						296				296	2nd HALF PAID	OCT 3 0 1962	1369											
													1st HALF PAID	MAY 3 1 1962	11370		148		-148							22311 11153
18																										
19																										
20																										
		4 988																								
		51						30800	48			30848					119 05		118 43							
		1039																								

Assessment Roll and Tax List of Real Property in the Town of Shingobee, Cass County, Minnesota, for Taxes for the Year 1961.

Form 54 — MILLER-DAVIS CO., MINNEAPOLIS

* Indicate Type of Property: R-Residential, C-Commercial, I-Industrial, U-Utility, F-Farm, L-Lakeshore, T-Timber, M-Mineral

	IN WHOSE NAME ASSESSED	DESCRIPTION OF PROPERTY: SUBDIVISION	Sec. or Lot	Town or Block	Rng.	Number of Acres of Land: Acres	100ths	No. School District	Indicate Homestead Yes or No	Agri. or Seasonal Recr. Yes or No	* Indicate Type of Prop.	TRUE AND FULL VALUATIONS: LAND Exclusive of Structures and Improvements	BUILDINGS and Other Structures	MACHINERY Permanently Attached to Real Estate	TOTAL True and Full Value	ASSESSED VALUATIONS: RURAL: Homestead Up to $4,000 20%	RURAL: Over $4,000 and Non-Homestead 33⅓%	RURAL: Timber Land Class 2c 20%	ALL OTHER: Homestead Up to $4,000 25%	ALL OTHER: Over $4,000 and Non-Homestead 40%	ALL OTHER: MACHINERY Permanently Attached to Real Estate 33⅓%	ALL OTHER: Seasonal and Recreational Cabins 33⅓%	TOTAL ASSESSED VALUE	Total Assessed Value as Equalized by the Board of Review	FINAL EQUALIZED VALUE
												Dollars	Dollars	Dollars	Dollars	Dollars	Dollars	Dollars	Dollars	Dollars	Dollars	Dollars	Dollars	Dollars	Dollars
		Balford's 1st Addn to Shingobee Is.																							
		PART OF LOT 5 - SEC	2	141	31																				
1	Theodore H & Marie L Hanson		1					119	NO	YES	R														
2	" " "		2						NO	"	"														
3	Harold H & Amelia L Dillman		3						YES	NO	R														
4	Katherine R. Balford		4						YES	"	"														
5	" "		5						YES	"	"														
6																									
7																									
8																									
9																									
10																									
11																									
12																									
13																									
14																									
15																									
16																									
17																									
18																									
19																									
20																									

	SOLD FOR TAXES	VALUATIONS BY SCHOOL DISTRICTS AS EQUALIZED BY DEPARTMENT OF TAXATION: District No. 119 Rate 23 Mills	District No. Rate Mills	District No. 119 Rate 23 Mills	District No. Rate Mills	District No. Rate Mills	District No. Rate Mills	Tax Including State Homestead Mills	State Tax on Non-Homestead 9½ Mills	SPECIAL TAXES	SPECIAL TAXES	TOTAL TAXES	PAID	WHEN PAID Month Day Year	Number of Receipt	March Settlement 1962	June Settlement 1962	Penalty	November Settlement 1962	Penalty	Collections to First Monday in January 1963	Penalty	Delinquent on First Monday in January 1963	Total Delinquent Tax and Penalty	REMARKS
		Dollars	Dollars	Dollars	Dollars	Dollars	Dollars	$ cts.	$ cts.	$ cts.	$ cts.	$ cts.				$ cts.	$ cts.	$ cts.	$ cts.	$ cts.	$ cts.	$ cts.	$ cts.	$ cts.	
1					142			3854	130			3984	1st PAID	AUG 3 1 1962	14686								19 78	2176	14 984
2					143			3882	130			4012	1st PAID	AUG 3 1 1962					-4012				20 06	2207	"
3		4 283						8388				8388	1st HALF PAID 2nd HALF PAID	MAY 2 9 1962 OCT 3 1 1962	12557 17762		41 94		-41 94						41 94
4		4 50						890				890	PAID IN FULL	MAY 8 1962	8971		63 14								63 14
5		4 183						5424				5424	PAID IN FULL	MAY 8 1962											
6																									
7																									
8																									
9																									
10																									
11																									
12																									
13																									
14																									
15																									
16																									
17																									
18																									
19																									
20																									
		4 496			285	466		7736																	
						2557		14702	260			22698					105 08		82 06				39 24		
						781		22438																	

Assessment Roll and Tax List of Real Property in the Grow of Shingobee

Form 6 — MILLS-BATES CO., MINNEAPOLIS

* Indicate Type of Property: R-Residential, C-Commercial, I-Industrial, U-Utility, F-Farm, L-Lakeshore, T-Timber, M-Mineral

IN WHOSE NAME ASSESSED	DESCRIPTION OF PROPERTY: Park Point SUBDIVISION	Sec. or Lot	Town or Block	Rng.	Number of Acres of Land: Acres	100ths	No. School District	Indicate Homestead Yes or No	Agr. or Seas. Resd. Yes or No	Indicate Type of Property*	TRUE AND FULL VALUATIONS: LAND Exclusive of Structures and Improvements	BUILDINGS and Other Structures	MACHINERY Permanently Attached to Real Estate	TOTAL True and Full Value	ASSESSED VALUATIONS: RURAL: Homestead Up to $4,000 20%	RURAL: Over $4,000 Homestead 33⅓%	ALL OTHER: Timber Land Class 2a 20%	ALL OTHER: Homestead Up to $4,000 25%	ALL OTHER: Over $4,000 and Non-Homestead 40%	ALL OTHER: MACHINERY Permanently Attached to Real Estate 33⅓%	ALL OTHER: Seasonal and Recreational Cabins 33⅓%	TOTAL ASSESSED VALUE	Total Assessed Value as Equalized by the Board of Review	FINAL EQUALIZED VALUE
											Dollars	Dollars	Dollars	Dollars	Dollars	Dollars	Dollars	Dollars	Dollars	Dollars	Dollars	Dollars	Dollars	Dollars
	All of Govt Lot 1 Sec 35 T 4 E 33 Govt Lot 4	26	141	31																				
Clarence G + Lucile B Blanpied		1					119	No	Yes	R														
" " "		2						No	"	L														
~~Hiram + wife James~~		~~3~~						~~No~~	~~Yes~~	~~R~~														
~~Stephen Howard + Victor H Lewis~~		~~3~~						~~No~~	~~Yes~~	~~R~~														
William R. Jr. Anna Marie E + Chas D Thomas		4						No	"	R														
" " " "		5						No	"	L														
Channing R. Smith		6						Yes	No	L														
Clan E + Georgia Smith		7						Yes	"	"														
Aya L + Harriet L Klinz Kelly L + Harriet L Dresser		8						No	Yes	R														
Alex + Martha E. Reisler		9						No	"	"														
~~Lyman + Martha Clay~~		~~10~~						~~No~~	~~Yes~~	~~R~~														
~~Fred S + Ethel Brandon~~		~~11~~						~~Yes~~	~~No~~	~~R~~														
Dorothy L + Helen E + Ronald K		12						No	Yes	"														
~~Albert L + Vivian H Lee~~		~~13~~						~~No~~	~~Yes~~	~~"~~														
" " "		14						No	"	L														
Harold A. Kr + Eleanor L Indell		15						No	"	R														
" " "		16						No	Yes	R														
Oscar G + Mildred U. Ahring		17						No	"	"														
" " "		18						No	"	L														
Victor C + Hilah Amin		19						No	"	"														
" " "		20						No	"	R														

SOLD FOR TAXES	VALUATIONS BY SCHOOL DISTRICTS AS EQUALIZED BY DEPARTMENT OF TAXATION: District No. 119 Rate 42 Mills	District No. 119 Rate 42 Mills	District No. 119 Rate 42 Mills	District No. Rate Mills	District No. Rate Mills	District No. Rate Mills	Tax Including State Homestead Mills	State Tax on Non-Homestead 42 Mills	SPECIAL TAXES	SPECIAL TAXES	TOTAL TAXES		PAID	WHEN PAID	Number of Receipt	March Settlement 1962	June Settlement 1962	Penalty	November Settlement 1962	Penalty	Collections to First Monday in January 1963	Penalty	Delinquent on First Monday in January 1963	Penalty	Total Delinquent Tax and Penalty	REMARKS
	Dollars	Dollars	Dollars	Dollars	Dollars	Dollars	$ cts.	$ cts.	$ cts.	$ cts.	$ cts.			Month Day Year		$ cts.	$ cts.	$ cts.	$ cts.	$ cts.	$ cts.	$ cts.	$ cts.	$ cts.	$ cts.	
			407				110 46	370			11416	1	2nd HALF PAID 1st HALF PAID	OCT 3 1 1962 MAY 3 1 1962	18628		59 88		-59 88						22145	10728
			20				542	18			560	2	2nd HALF PAID 1st HALF PAID	OCT 3 1 1962 MAY 3 1 1962	14954											"
			20				542	18			560	3	PAID IN FULL MAY 1 5 1962		10437		5 60									110 54
			524				142222	478			14700	4	PAID IN FULL MAY 3 1 1962				147 00									10922
			20				542	18			560	5	PAID IN FULL MAY 1 1 1962		4635		5 60									"
	H 12						356				356	6	PAID IN FULL APR 1 3 1962		3568		3 56									11245
	H 236						6996				6996	7	PAID IN FULL APR 1 3 1962				69 96									"
			262				7112	238			7350	8	PAID IN FULL MAY 1 1 1962		4638		73 50									12233
			439				11916	400			12316	9	PAID IN FULL FEB 8 1962		2692	123 16										10493
			20				542	18			560	10	PAID IN FULL MAY 2 5 1962		2859		5 60									10923
	H 276						8182				8182	11	2nd HALF PAID 1st HALF PAID	OCT 3 1 1962 MAY 3 1 1962	12203 1309		40 91		-40 91							11144
			393				10124	340			10464	12	PAID IN FULL MAY 8 1962		4421		104 64									10924
			393				10666	358			11024	13	2nd Half Paid 1st HALF PAID	OCT 3 1 1962 MAY 3 1 1962	10752 11164		55 12		-55 12						22146	10869
			20				542	18			560	14	2nd Half Paid 1st HALF PAID	OCT 3 1 1962 MAY 3 1 1962			2 80		2 80							
			20				542	18			560	15	2nd Half Paid 1st HALF PAID	OCT 3 1 1962 MAY 3 1 1962	10747 18133		5 60		-5 60						22149	10921
			394				10694	360			11054	16	2nd Half Paid 1st HALF PAID	OCT 3 1 1962 MAY 3 1 1962												"
			405				10992	370			11362	17	2nd Half Paid 1st HALF PAID	OCT 3 1 1962 MAY 3 1 1962	10762 13122		56 81		-56 81						22147	10930
			20				542	18			560	18	2nd Half Paid 1st HALF PAID	OCT 3 1 1962 MAY 3 1 1962			2 80		2 80							
			20				542	18			560	19	PAID IN FULL MAY 7 1962		9764		5 60									10932
			100				~~2444~~ 2444	92			2806	20	PAID IN FULL MAY 7 1962				28 06									"
	H 524			524			93822																			
			3457	3457	7a		15534	5160			112506					123 16	725 51		276 39							
				3981			109366																			

Assessment Roll and Tax List of Real Property in the Pine of Longville, Cass County, Minnesota, for Taxes for the Year 1961.

* Indicate Type of Property: R-Residential, C-Commercial, I-Industrial, U-Utility, F-Farm, L-Lakeshore, T-Timber, M-Mineral

	In Whose Name Assessed	Description of Property: Subdivision	Sec. or Lot	Town or Block	Reg.	Number of Acres of Land (Acres / 100ths)	No. School District	Indicate Homestead Yes or No	Agri. Homestead Yes or No	* Indicate Type of Property	True and Full Valuations: Land Exclusive of Structures and Improvements (Dollars)	Buildings and Other Structures (Dollars)	Machinery Permanently Attached to Real Estate (Dollars)	Total True and Full Value (Dollars)	Assessed Valuations: Rural: Homestead Up to $1,000 20% (Dollars)	Rural: Over $1,000 and Non-Homestead 33⅓% (Dollars)	All Other: Timber Under Class 2a 20% (Dollars)	All Other: Homestead Up to $4,000 25% (Dollars)	All Other: Over $4,000 and Non-Homestead 40% (Dollars)	Machinery Permanently Attached to Real Estate 33⅓% (Dollars)	Seasonal and Recreational Cabins 33⅓% (Dollars)	Total Assessed Value (Dollars)	Total Assessed Value as Equalized by the Board of Review (Dollars)	Final Equalized Value (Dollars)
1	Peggy N. Coverly	Park Point	21				119	No	Yes	L														
2	" "		22					No	"	"														
3	" "		23					No	"	"														
4	" "		24					No	"	"														
5	H. J. Bullock, Jr. & Mathilda E. Bullock		25					Yes	No	R														
6	" " "		26					Yes	No	L														
7	Bertha L. Thomas		27					No	Yes	R														
8	" "		28					No	"	L														
9	John A. & Phyllis J. Spence		29					No	"	"														
10	" " "		30					No	"	"														
11	Walter & Alice Lillian Krueger		31					Yes	No	L		600	Assessed by T.S.							U 182				
12	George H. & Eva Petroff		32					No	"	"														
13	" " "		33					No	"	"														
14	" " "		34					Yes	No	R		250								U 12				
15	" " "		35					Yes	No	L										U 313				
16	" " "		36					No	Yes	L										U 6				
17	" " "		37					No	"	L														
18	" " "		38					No	"	"														
19																								
20																								

	Sold for Taxes	Valuations by School Districts as Equalized by Department of Taxation: District No. 119 (Dollars)	District No. 119 (Dollars)	District No. 119 (Dollars)	District No. 119 (Dollars)	District No. 119 (Dollars)	District No. 119 (Dollars)	Tax including State Homestead ___ Mills ($ cts.)	State Tax on Non-Homestead 9.12 Mills ($ cts.)	Special Taxes ($ cts.)	Special Taxes ($ cts.)	Total Taxes ($ cts.)
1				446				12106	406			12512
2				20				542	18			560
3				20				542	18			560
4				20				542	18			560
5		U 428						12094				12094
6		U 12						356				356
7				680				18456	620			19076
8				20				542	18			560
9				20				542	18			560
10				20				542	18			560
11		U 132						3912				3912
12				20				542	18			560
13		U 12						356				356
14		U 313						9278				9278
15		U 6						178				178
16				5				136	04			140
17				5				136	04			140
18				5				136	04			140
19												
20												
		U 883		1281	888	128	2164	34764 / 26174 / 60938	1164			62102

	Paid	When Paid (Month Day Year)	Number of Receipt	March Settlement 1962 ($ cts.)	June Settlement 1962 ($ cts.)	Penalty ($ cts.)	November Settlement 1962 ($ cts.)	Penalty ($ cts.)	Collections to First Monday in January 1963 ($ cts.)	Penalty ($ cts.)	Delinquent on First Monday in January 1963 ($ cts.)	Penalty ($ cts.)	Total Delinquent Tax and Penalty ($ cts.)	Remarks
1	PAID IN FULL	MAY 7 1962			125 12									12125
2	PAID IN FULL	MAY 7 1962			5 60									"
3	PAID IN FULL	MAY 7 1962	9765		5 60									"
4	PAID IN FULL	MAY 7 1962			5 60									"
5	PAID IN FULL	MAY 7 1962			120 94									11147
6	PAID IN FULL	MAY 7 1962	9758		3 56									"
7	PAID IN FULL	FEB 23 1962		190 76										10708
8	PAID IN FULL	FEB 23 1962	6026	5 60										"
9	PAID IN FULL	MAY 7 1962			5 60									10733
10	PAID IN FULL	MAY 7 1962	9768		5 60									"
11	2nd HALF PAID	OCT 5 1962	17892											
	1st HALF PAID	MAY 25 1962	13858		39 56		-19 56						39209	10787
12	PAID IN FULL	JAN 9 1962	45	5 60										10726
13	PAID IN FULL	JAN 9 1962	45	3 56										"
14	PAID IN FULL	JAN 9 1962	45	92 78										"
15	PAID IN FULL	JAN 9 1962	45	1 78										"
16	PAID IN FULL	JAN 9 1962	45	1 40										"
17	PAID IN FULL	JAN 9 1962	45	1 40										"
18	PAID IN FULL	JAN 9 1962	45	1 40										"
19														
20														
				306 28	287 18		19 56							

Assessment Roll and Tax List of Real Property in the Beeds of Shingobee

Cass County, Minnesota, for Taxes for the Year 1961.

Form 54. WILLIAMS PRINTING CO., MINNEAPOLIS

* Indicate Type of Property: R-Residential, C-Commercial, I-Industrial, U-Utility, F-Farm, L-Lakeshore, T-Timber, M-Mineral

	IN WHOSE NAME ASSESSED	DESCRIPTION OF PROPERTY: Subdivision	Sec. or Lot	Town or Block	Rng.	Number of Acres of Land (Acres - 100ths)	No. School District	Indicate Homestead Yes or No	Agri. or Non-Agri. Real Est. Yes or No	* Indicate Type of Property	TRUE AND FULL VALUATIONS: LAND Exclusive of Structures and Improvements	BUILDINGS and Other Structures	MACHINERY Permanently Attached to Real Estate	TOTAL True and Full Value	ASSESSED VALUATIONS: RURAL: Homestead Up to $4,000 20%	RURAL: Over $4,000 and Non-Homestead 33⅓%	ALL OTHER: Timber Land Class 1a 20%	ALL OTHER: Homestead Up to $4,000 25%	ALL OTHER: Over $4,000 Non-Homestead 40%	ALL OTHER: MACHINERY Permanently Attached to Real Estate 33⅓%	ALL OTHER: Seasonal and Recreational Cabins 33⅓%	TOTAL ASSESSED VALUE	Total Assessed Value as Equalized by the Board of Review	FINAL EQUALIZED VALUE
						Acres					Dollars	Dollars	Dollars	Dollars	Dollars	Dollars	Dollars	Dollars	Dollars	Dollars	Dollars	Dollars	Dollars	Dollars
1	Clarence J. & Adelle B. Elsenpeter	Park Point	OUT-LOT	A			114	NO	Yes	L														
2	" " "		"	B				NO	"	"														
3	Alt Noack & Burton Noack		"	C				NO	"	"														
4	Raymond & Eleanor M. Gulbrandsen		"	D				NO	"	R														
5																								
6																								
7																								
8																								
9																								
10																								
11																								
12																								
13																								
14																								
15																								
16																								
17																								
18																								
19																								
20																								

	SOLD FOR TAXES	VALUATIONS BY SCHOOL DISTRICTS AS EQUALIZED BY DEPARTMENT OF TAXATION: District No. Rate Mills	District No. Rate Mills	District No. Rate Mills	District No. 114 Rate 47 Mills	District No. Rate Mills	District No. Rate Mills	Tax Including State Homestead Mills	State Tax on Non-Homestead 9.12 Mills	SPECIAL TAXES	SPECIAL TAXES	TOTAL TAXES	PAID	WHEN PAID (Month Day Year)	Number of Receipt	March Settlement 1962	June Settlement 1962	Penalty	November Settlement 1962	Penalty	Collections to First Monday in January 1963	Penalty	Delinquent on First Monday in January 1963	Total Delinquent Tax and Penalty	REMARKS
		Dollars	Dollars	Dollars	Dollars	Dollars	Dollars	$ cts.	$ cts.	$ cts.	$ cts.	$ cts.				$ cts.	$ cts.	$ cts.	$ cts.	$ cts.	$ cts.	$ cts.	$ cts.	$ cts.	
1					8			218	08			226	1	PAID IN FULL APR 23 1962	1981		4 52								1082
2					8			218	08			226	2	PAID IN FULL APR 23 1962											"
3					7			190	06			196	3	2nd HALF PAID OCT 31 1962 / 1st HALF PAID MAY 31 1962	3607 / 2029		98		18					02144	10929
4					367			9962	334			10296	4	PAID IN FULL MAY 8 1962	4420		102 96								10931
5													5												
6													6												
7													7												
8													8												
9													9												
10													10												
11													11												
12													12												
13													13												
14													14												
15													15												
16													16												
17													17												
18													18												
19													19												
20					390			10588	356			10944	20				108 44		98						

Assessment Roll and Tax List of Real Property in the Town of Shingobee

Form 5C—Revised 1960—Minnesota

* Indicate Type of Property: R-Residential, C-Commercial, I-Industrial, U-Utility, F-Farm, L-Lakeshore, T-Timber, M-Mineral

Cass County, Minnesota, for Taxes for the Year 1961.

	IN WHOSE NAME ASSESSED	DESCRIPTION OF PROPERTY: Subdivision	Lot	Block	Reg.	Number of Acres of Land	No.	School District	Indicate Homestead Yes or No	Agricultural Homestead Yes or No	Indicate Type of Property	TRUE AND FULL VALUATIONS: Land Exclusive of Structures and Improvements	Buildings and Other Structures	Machinery Permanently Attached to Real Estate	Total True and Full Value	ASSESSED VALUATIONS: Rural: Homestead Up to $4,000 20%	Rural: Over $4,000 and Non-Homestead 33⅓%	All Other: Timber Land Class 2a 20%	All Other: Homestead Up to $4,000 25%	All Other: Over $4,000 and Non-Homestead 40%	Machinery Permanently Attached to Real Estate 33⅓%	Seasonal and Recreational Cabins 33⅓%	Total Assessed Value	Total Assessed Value as Equalized by the Board of Review	Final Equalized Value
						Acres 100ths						Dollars	Dollars	Dollars	Dollars	Dollars	Dollars	Dollars	Dollars	Dollars	Dollars	Dollars	Dollars	Dollars	Dollars
1	John & Lyle Hanson	Hanson's Point: PART OF GOVT LOT 3 N.150' OF GOVT LOT 4 LYING E OF N.P.R.R.	1	142-31			118	NO	NO	R															
2	" " "		2					NO	"	"															
3	" " "		3					NO	"	"															
4	" " "		4					NO	"	"															
5	" " "		5					NO	"	"															
6	Joseph, Lynn, Gladys Isaacson		6					NO	YES	R															
7	" " "		7					NO	"	"															
8	John & Lyle Hanson		8					NO	NO	F															
9	" " "		9					NO	"	"															
10	" " "		10					NO	"	"															
11	" " "		11					NO	NO	R															
12	" " "		12					NO	"	"															
13																									
14																									
15																									
16																									
17																									
18																									
19																									
20																									

	SOLD FOR TAXES	VALIDATIONS BY SCHOOL DISTRICTS AS EQUALIZED BY DEPARTMENT OF TAXATION: District No. 114 Rate 24 Mills	District No. 119 Rate 21 Mills	District No. 121 Rate 21 Mills	District No. ___ Rate ___ Mills	Tax Including State Homestead Mills	State Tax on Non-Homestead 41½ Mills	Special Taxes	Special Taxes	Total Taxes	Paid	When Paid	Number of Receipt	March Settlement 1962	June Settlement 1962	Penalty	November Settlement 1962	Penalty	Collections to First Monday in January 1963	Penalty	Delinquent on First Monday in January 1963	Penalty	Total Delinquent Tax and Penalty	Remarks
	Dollars	Dollars	Dollars	Dollars	Dollars	$ cts.	$ cts.	$ cts.	$ cts.	$ cts.		Month Day Year		$ cts.	$ cts.	$ cts.	$ cts.	$ cts.	$ cts.	$ cts.	$ cts.	$ cts.	$ cts.	
1		30				890	28			918	2nd Half Paid	OCT 31 1962												
2		30				890	28			918	1st HALF PAID	MAY 31 1962												
3		30				890	28			918	2nd Half Paid	OCT 31 1962	20757 13664		22 95		22 95							
4		30				890	28			918	1st HALF PAID	MAY 31 1962												
5		30				890	28			918	1st HALF PAID	MAY 31 1962												
6			76			2606	88			2694	2nd HALF PAID	JUN 21 1962												
7			271			7356	248			7604	1st HALF PAID	MAY 14 1962	18444											
8		30				890	28			918	2nd HALF PAID	JUN 21 1962	18777		51 49		51 49							
9		30				890	28			918	1st HALF PAID	MAY 31 1962												
10		30				890	28			918	1st HALF PAID	MAY 31 1962												
11		30				890	28			918	2nd Half Paid	OCT 31 1962	20757 13664		22 95		22 95							
12		30				890	28			918	2nd Half Paid	OCT 31 1962												
13																								
14																								
15																								
16																								
17																								
18																								
19																								
20																								
		300	347	667		8900	616			19478					97 39		97 39							
						9962																		

Assessment Roll and Tax List of Real Property in the Pine of Shingobee, Cass County, Minnesota, for Taxes for the Year 1961.

FORM 3C—MILLER-DAVIS CO., MINNEAPOLIS

* Indicate Type of Property: R-Residential, C-Commercial, I-Industrial, U-Utility, F-Farm, L-Lakeshore, T-Timber, M-Mineral

	IN WHOSE NAME ASSESSED	DESCRIPTION OF PROPERTY: Subdivision	Sec. or Lot	Town or Block	Rng.	Number of Acres of Land	No. School District	Indicate Seasonal Res. Yes or No	Agr. or Res. Yes or No	* Indicate Type of Property	TRUE AND FULL VALUATIONS: LAND Exclusive of Structures and Improvements	BUILDINGS and Other Structures	MACHINERY Permanently Attached to Real Estate	TOTAL True and Full Value	ASSESSED VALUATIONS: RURAL: Homestead Up to $4,000 20%	RURAL: Over $4,000 and Non-Homestead 33⅓%	ALL OTHER: Timber Land Class 3a 20%	ALL OTHER: Homestead Up to $4,000 25%	ALL OTHER: Over $4,000 and Non-Homestead 40%	MACHINERY Permanently Attached to Real Estate 33⅓%	Seasonal and Recreational Cabins 33⅓%	TOTAL ASSESSED VALUE	Total Assessed Value as Equalized by the Board of Review	FINAL EQUALIZED VALUE
		Shady Lane									Dollars	Dollars	Dollars	Dollars	Dollars	Dollars	Dollars	Dollars	Dollars	Dollars	Dollars	Dollars	Dollars	Dollars
		PART OF NW1/4 OF NE1/4 SEC 30 141-31				Acres 100ths																		
1	Henry Hathman	1					119	No	No	L														
2	Henry + Shirley D Hathman	2						No	"	"														
3	" " "	3						No	"	"														
4	J. B. + E. T. Wagner + others / J. S. + Hilda Gethney	4						No	"	"														
5	Harold E. + Agnes E. Markley	5						No	"	"														
6	Ritch E. + Harold E. Markley	6						No	No	L														
7	Zeyler Ring	7						No	"	"														
8	Henry + Nevada M. Chenault + others / J. S. + Hilda Gethney	8						No	"	"														
9	Pierce Rogers	9						No	"	"														
10	Eileen Cope	10						No	No	"														
11	Charles C. + Marie L. Shillman	11						No	Yes	R														
12	Elmer N. + Estella M. Walker	12						No	"	"														
13																								
14																								
15																								
16																								
17																								
18																								
19																								
20																								

	SOLD FOR TAXES	VALUATIONS BY SCHOOL DISTRICTS AS EQUALIZED BY DEPARTMENT OF TAXATION: District No. 119 Rate 44 Mills	District No. Rate Mills	District No. Rate Mills	District No. Rate Mills	District No. Rate Mills	Tax Including State Homestead Mills	State Tax on Non-Homestead 112 Mills	SPECIAL TAXES	SPECIAL TAXES	TOTAL TAXES	PAID	WHEN PAID (Month Day Year)	Number of Receipt	March Settlement 1962	June Settlement 1962	Penalty	November Settlement 1962	Penalty	Collections to First Monday in January 1963	Penalty	Delinquent on First Monday in January 1963	Penalty	Total Delinquent Tax and Penalty	REMARKS
		Dollars	Dollars	Dollars	Dollars	Dollars	$ cts.	$ cts.	$ cts.	$ cts.	$ cts.				$ cts.	$ cts.	$ cts.	$ cts.	$ cts.	$ cts.	$ cts.	$ cts.	$ cts.	$ cts.	
1	SOLD FOR TAXES	15					444	14			458	2nd HALF PAID	OCT 29 1962												
2	SOLD FOR TAXES	15					444	14			458	1st HALF PAID	JUL 24 1962	116367				6.87	27						
3	SOLD FOR TAXES	15					444	14			458	1st HALF PAID	JUL 24 1962	13959				6.87							
4		15					444	14			458	PAID IN FULL	MAY 4 1962	97246		4.58									
5		15					444	14			458	PAID IN FULL	MAY 29 1962			4.58									
6		15					444	14			458	PAID IN FULL	MAY 29 1962	12968		4.58									
7		15					444	14			458	PAID IN FULL	MAY 31 1962	13077		4.58									
8		15					444	14			458	PAID IN FULL	APR 23 1962	7971		4.58									
9	SOLD FOR TAXES			155			420 8	1.42			435.50	PAID IN FULL	MAY 31 1962	10231		435.50									
10	SOLD FOR TAXES	15					444	14			458	PAID IN FULL	MAY 31 1962	12970		4.58									
11				277			751 8	2.52			777.70	PAID IN FULL	MAY 11 1962	10906		777.70									
12				55			149 2	50			154.2	PAID IN FULL	MAY 8 1962	4400		15.42									
13																									
14																									
15																									
16																									
17																									
18																									
19																									
20																									
		135		487 622			13218 3996 17214	5 70			17784					144 10		13 74							

REMARKS: Paid Under Protest

Assessment Roll and Tax List of Real Property in the Town of Hinsdale

Form SC-M-526-Rev. co.-Minnesota

* Indicate Type of Property: R-Residential, C-Commercial, I-Industrial, U-Utility, F-Farm, L-Lakeshore, T-Timber, M-Mineral

	IN WHOSE NAME ASSESSED		DESCRIPTION OF PROPERTY: Subdivision	Sec. or Lot	Town or Block	Rng.	Number of Acres of Land: Acres	100ths	No. School District	Indicate Homestead Yes or No	Agricultural Homestead Yes or No	* Indicate Type of Property	TRUE AND FULL VALUATIONS: LAND Exclusive of Structures and Improvements	BUILDINGS and Other Structures	MACHINERY Permanently Attached to Real Estate	TOTAL True and Full Value	ASSESSED VALUATIONS: RURAL: Homestead Up to $4,000 20%	Over $4,000 and Non-Homestead 33⅓%	ALL OTHER: Timber Land Class 3a 20%	Homestead Up to $4,000 25%	Over $4,000 Homestead 40%	MACHINERY Permanently Attached to Real Estate 33⅓%	Seasonal and Recreational Cabins 33⅓%	TOTAL ASSESSED VALUE	Total Assessed Value as Equalized by the Board of Review	FINAL EQUALIZED VALUE
													Dollars	Dollars	Dollars	Dollars	Dollars	Dollars	Dollars	Dollars	Dollars	Dollars	Dollars	Dollars	Dollars	Dollars
			Christmas Point																							
			PART OF LOT 10 - SEC. 2-144-31																							
1	Herbert & Elizabeth Dalzell			1					119	NO	YES	R														
2	Stanley A. Peterson			2						NO	NO	N			201									372		
3	" " & Geraldine E. Peterson			3						NO	YES	R			600									225		
4	Stanley A. Peterson & Leon H. Hickert			4						NO	NO	L														
5	Harlow Dr. & Floyd M. Harris			5						NO	"	"														
6	" " "			6						NO	NO	L			810									275		
7	Leon & Esther Reil	Geraldine E. Peterson		7						NO	"	"														
8	Stanley A. Peterson & Leon H. Hickert		N½	8						NO	"	"														
9	" " "			9						NO	"	"														
10	" " & Lorney H. Hickert			10						NO	"	"														
11	" " " "	"		11						NO	NO	L														
12	" " " "	"		½						NO	"	"														
13	" " " "	"	OUTLOT	A						NO	"	"														
14	" " " "	"	OUTLOT	B						NO	"	T														
15	Leon & Esther Reil			5 & 8																						
16																										
17																										
18																										
19																										
20																										

	SOLD FOR TAXES	VALUATIONS BY SCHOOL DISTRICTS AS EQUALIZED BY DEPARTMENT OF TAXATION: District No. 119 Date 11/1/61 Rate 22 Mills	District No. 119 Date 11/1/61 Rate 22 Mills	District No. 119 Date 11/1/61 Rate 22 Mills	District No. Rate Mills	District No. Rate Mills	District No. Rate Mills	Tax Including State Homestead Mills	State Tax on Non-Homestead 11/1/61 Mills	SPECIAL TAXES	SPECIAL TAXES	TOTAL TAXES	PAID	WHEN PAID Month Day Year	Number of Receipt	March Settlement 1962	June Settlement 1962	Penalty	November Settlement 1962	Penalty	Collections to First Monday in January 1963	Penalty	Delinquent on First Monday in January 1963	Total Delinquent Tax and Penalty	REMARKS
		Dollars	Dollars	Dollars	Dollars	Dollars	Dollars	$ cts.	$ cts.	$ cts.	$ cts.	$ cts.				$ cts.	$ cts.	$ cts.	$ cts.	$ cts.	$ cts.	$ cts.	$ cts.	$ cts.	
1				372				1046	340			1046											1046	1146	
2		225						6070	206			6876	PAID IN FULL	MAY 1 1 1962			6876								
3				66				1792	60			1852	1/2 HALF PAID OCT 3 1 1962 / 1/2 HALF PAID MAY 2 0 1963	19809 / 13627			926		4 26					2216 30	1 2330
4		20						592	18			610	1/2 HALF PAID OCT 3 1 1962 / 1/2 HALF PAID MAY 2 0 1963	19808 / 13625			305		3 05					2326	1 8336
5		275						8744	270			9014	PAID IN FULL	MAY 3 1962			9014								11143
6		20						592	18			610	PAID IN FULL	MAY 3 1 1963	13674		610								
7		25						742	22			764	PAID IN FULL	MAY 3 1 1962	15545		764								1 8865
8		25						742	22			764	1/2 HALF PAID OCT 3 1 1962 / 1/2 HALF PAID MAY 2 0 1963											1 8336
9		25						742	22			764	1/2 HALF PAID OCT 3 1 1962 / 1/2 HALF PAID MAY 2 0 1963											
10		25						742	22			764	1/2 HALF PAID OCT 3 1 1962 / 1/2 HALF PAID MAY 2 0 1963											
11		10						296	10			306	1/2 HALF PAID OCT 3 1 1962 / 1/2 HALF PAID MAY 2 0 1963	19809 / 13625			20 17		20 17					2216
12		25						742	22			764	1/2 HALF PAID OCT 3 1 1962 / 1/2 HALF PAID MAY 2 0 1963											
13		17						504	16			520	1/2 HALF PAID OCT 3 1 1962 / 1/2 HALF PAID MAY 2 0 1963											
14		5						148	04			152	1/2 HALF PAID OCT 3 1 1962 / 1/2 HALF PAID MAY 2 0 1963											
15																									
16																									
17																									
18																									
19																									
20																									
		717		438				11888 / 21256 / 33144	1058			34196					265 12		32 94				164 96		

Personal

Assessment Roll and Tax List of Real Property in the Town of Shingobee, Cass County, Minnesota, for Taxes for the Year 1961.

Form SC. MILLER-DAVIS CO., MINNEAPOLIS

* Indicate Type of Property: R-Residential, C-Commercial, I-Industrial, U-Utility, F-Farm, L-Lakeshore, T-Timber, M-Mineral

	In Whose Name Assessed	Description of Property: Subdivision	Sec. or Lot	Town or Block	Rng.	Number of Acres of Land (Acres 100ths)	No. School District	Indicate Homestead Yes or No	Age of Home Reg. Yes or No	* Indicate Type of Property	True and Full Valuations: Land Exclusive of Structures and Improvements	Buildings and Other Structures	Machinery Permanently Attached to Real Estate	Total True and Full Value	Assessed Valuations: Rural: Homestead Up to $4,000 20%	Rural: Over $4,000 and Non-Homestead 33⅓%	All Other: Timber Land Class 3a 20%	All Other: Homestead Up to $4,000 25%	All Other: Over $4,000 and Non-Homestead 40%	All Other: Machinery Permanently Attached to Real Estate 33⅓%	All Other: Seasonal and Recreational Cabins 33⅓%	Total Assessed Value	Total Assessed Value as Equalized by the Board of Review	Final Equalized Value
											Dollars	Dollars	Dollars	Dollars	Dollars	Dollars	Dollars	Dollars	Dollars	Dollars	Dollars	Dollars	Dollars	Dollars
	Marie Jeschion	SHINGOBEE KNOLL																						
		PART OF GOVT LOTS - SEC.	11	141	31																			
1	~~James Lee & Bonnie E. Jensen~~		1				111																	
2	" " " "		2																					
3	" " " "		3																					
4	" " " "		4																					
5	" " " "		5																					
6	~~James Lee & Bonnie E. Jensen~~		6																					
7	" " " "		7																					
8	" " " "		8																					
9	" " " "		9																					
10	" " " "		10																					
11	~~James Lee & Bonnie E. Jensen~~		11																					
12	" " " "		12																					
13	" " " "		13																					
14																								
15																								
16																								
17																								
18																								
19																								
20																								

Not included in Shingobee Knoll - 3rd Ad

Which is L 1 - 11

	Sold for Taxes	Valuations by School Districts as Equalized by Department of Taxation: District No. Rate Mills	District No. Rate Mills	District No. Rate Mills	District No. Rate Mills	District No. Rate Mills	District No. Rate Mills	Tax Including State Homestead Mills	State Tax on Non-Homestead Mills	Special Taxes	Special Taxes	Total Taxes	Paid	When Paid Month Day Year	Number of Receipt	March Settlement 1962	June Settlement 1962	Penalty	November Settlement 1962	Penalty	Collections to First Monday in January 1963	Penalty	Delinquent on First Monday in January 1963	Total Delinquent Tax and Penalty	Remarks
		Dollars	Dollars	Dollars	Dollars	Dollars	Dollars	$ cts.	$ cts.	$ cts.	$ cts.	$ cts.				$ cts.	$ cts.	$ cts.	$ cts.	$ cts.	$ cts.	$ cts.	$ cts.	$ cts.	
1													1												
2													2												
3													3												
4													4												
5													5												
6													6												
7													7												
8													8												
9													9												
10													10												
11													11												
12													12												
13													13												
14													14												
15													15												
16													16												
17													17												
18													18												
19													19												
20													20												

Personal

Assessment Roll and Tax List of Real Property in the _____ of _____

* Indicate Type of Property: R-Residential, C-Commercial, I-Industrial, U-Utility, F-Farm, L-Lakeshore, T-Timber, M-Mineral

Form 5C

	In Whose Name Assessed	Description of Property: Subdivision	Sec. or Lot	Town or Block	Rng.	Number of Acres of Land (Acres 100ths)	No. School District	Indicate Homestead Yes or No	Agri. or Resa. Year or No	Indicate Type of Property	True and Full Valuations: Land Exclusive of Buildings and Improvements (Dollars)	Buildings and Other Structures (Dollars)	Machinery Permanently Attached to Real Estate (Dollars)	Total True and Full Value (Dollars)	Assessed Valuations, Rural: Homestead Up to $4,000 20% (Dollars)	Rural: Over $4,000 and Non-Homestead 33⅓% (Dollars)	All Other: Timber Land Class 3a 20% (Dollars)	All Other: Homestead Up to $4,000 25% (Dollars)	All Other: Over $4,000 and Non-Homestead 40% (Dollars)	Machinery Permanently Attached to Real Estate 33⅓% (Dollars)	Seasonal and Recreational Cabins 33⅓% (Dollars)	Total Assessed Value (Dollars)	Total Assessed Value as Equalized by the Board of Review (Dollars)	Final Equalized Value (Dollars)
1																								
2																								
3																								
4																								
5																								
6																								
7																								
8																								
9		Total Acreage				14,672.68																		
10																								
11																								
12																								
13																								
14																								
15																								
16																								
17																								
18																								
19																								
20																								

Cass County, Minnesota, for Taxes for the Year 1961.

	Sold for Taxes	Valuations by School Districts as Equalized by Department of Taxation: District No. / Rate ___ Mills (Dollars)	District No. / Rate ___ Mills (Dollars)	District No. / Rate ___ Mills (Dollars)	District No. / Rate ___ Mills (Dollars)	District No. / Rate ___ Mills (Dollars)	Tax Including State Homestead Mills ($ cts.)	State Tax on Non-Homestead 9.12 Mills ($ cts.)	Special Taxes ($ cts.)	Special Taxes ($ cts.)	Total Taxes ($ cts.)	Paid	When Paid (Month Day Year)	Number of Receipt	March Settlement 1962 ($ cts.)	June Settlement 1962 ($ cts.)	Penalty ($ cts.)	November Settlement 1962 ($ cts.)	Penalty ($ cts.)	Collections to First Monday in January 1963 ($ cts.)	Penalty ($ cts.)	Delinquent on First Monday in January 1963 ($ cts.)	Total Delinquent Tax and Penalty ($ cts.)	Remarks
1																								
2																								
3																								
4																								
5																								
6	H	42,154	4,521.15	56,675																				
7	N H	50,051	5,824.75	108,898																				
8		72,205	13,328.85	165,573																				
9																								
10																								
11			a-119	#19,91370																				
12			Na-119	27,33098																				
13				#47,24468			993.46				48238.14													
14																								
15																								
16																								
17																								
18																								
19																								
20																								

Personal