ASSESSMENT & TAX LIST - 1959

Shingobee

INDEX TO SECTIONS

SECTION	PAGE
Sec. 1	
" 2	
" 3	
" 4	
" 5	
" 6	
" 7	
" 8	
" 9	
" 10	
" 11	
" 12	
" 13	
" 14	
" 15	
" 16	
" 17	
" 18	
" 19	
" 20	
" 21	
" 22	
" 23	
" 24	
" 25	
" 26	
" 27	
" 28	
" 29	
" 30	
" 31	
" 32	
" 33	
" 34	
" 35	
" 36	

For Convenience of Auditor in Showing Boundaries of School Districts

Township No. 141 & 142 *Range No.* 31 *Mer. P. M.*

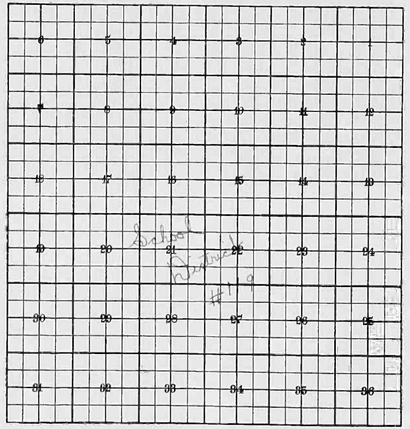

Returns Showing Grain Received in or Handled by Elevators, Warehouses and Mills in the ..... of ..... in the County of ..... for the Year Ending May 1, 1959.

NAMES OF OWNERS	ADDRESS	Bushels of Wheat	Bushels of Soy Beans	Bushels of Flax	Total No. of Bushels of Wheat, Soy Beans and Flax	★ Tax of ½ Mill per Bushel Dollars	Cts.	Bushels of Corn	Bushels of Barley	Bushels of Rye	Bushels of Oats	Bushels of Buckwheat	Bushels of all Other Grains	Total No. Bushels Corn, Barley, Rye, Oats, Buckwheat and all Other Grains	★ Tax of ½ Mill Per Bushel Dollars	Cts.	★ Total Tax Dollars	Cts.	REMARKS

Note ★ Assessors will not fill these Columns

REAL PROPERTY BECOMING SUBJECT TO TAXATION SINCE THE LAST PREVIOUS ASSESSMENT OR OMITTED FROM ASSESSMENT ROLLS THE PREVIOUS YEARS.

Assessment of Taxable Real Property in the _____ of _____, County of _____, Minn., for the Year 1957.

Form 35 Minn. Tax Comm., Rev. 1956

* Indicate Type of Property: R - Residential, C - Commercial, I - Industrial, U - Utility, F - Farm, L - Lakeshore, T - Timber, M - Mineral

NAME OF OWNER	School District	DESCRIPTION OF PROPERTY: SUBDIVISION	Sec. or Lot	Twp. or Block	Rge.	Number of Acres of Land: Acres	Number of Acres of Land: 10ths	Indicate Agricultural Tax Law No.	Indicate Type of Property*	BY WHOM VALUED	TRUE AND FULL VALUATIONS: LAND Exclusive of Structures and Improvements (Dollars)	TRUE AND FULL VALUATIONS: BUILDINGS and Other Structures (Dollars)	TRUE AND FULL VALUATIONS: MACHINERY Permanently Attached to Real Estate (Dollars)	TRUE AND FULL VALUATIONS: TOTAL True and Full Value (Dollars)	ASSESSED VALUATIONS: RURAL: Homestead Up to $4,500 20% (Dollars)	ASSESSED VALUATIONS: RURAL: Over $4,500 and Non-Homestead 33⅓% (Dollars)	ASSESSED VALUATIONS: ALL OTHER: Homestead Up to $4,500 25% (Dollars)	ASSESSED VALUATIONS: ALL OTHER: Over $4,500 and Non-Homestead 40% (Dollars)	ASSESSED VALUATIONS: MACHINERY Permanently Attached to Real Estate 33⅓% (Dollars)	TOTAL ASSESSED VALUE (Dollars)	FINAL EQUALIZED VALUE (Dollars)
										State											
										County											
										Local Bd.											
										Assessor											
										State											
										County											
										Local Bd.											
										Assessor											
										State											
										County											
										Local Bd.											
										Assessor											
										State											
										County											
										Local Bd.											
										Assessor											
										State											
										County											
										Local Bd.											
										Assessor											
										State											
										County											
										Local Bd.											
										Assessor											
										State											
										County											
										Local Bd.											
										Assessor											
										State											
										County											
										Local Bd.											
										Assessor											
										State											
										County											
										Local Bd.											
										Assessor											

Total No. of Acres _____

Total Value as Equalized by

Total Value as Assessed by

SUMMARY OF TAX COLLECTION

Original Levy	$ 49,244.34	
Additions	$ 43.62	
		$ 49,287.96
Abatements	$ 189.46	
		$ 49,098.50

COLLECTIONS

March Settlement	$ 2363.48	
June Settlement	$ 26,760.93	
November Settlement	$ 12,412.46	
January Settlement	$ 347.47	$ 41,884.34
		$ 1914.62
Over Collected	$	
Under Collected	$ .38	
Delinquent	$ 1914.31	$ 1914.69
Total		$

Real Estate

Tax Exempt Island

Cabin on Point

Lakeboro Springs

Cabins

Beach

Assessment of

Form 354 Tax Commission, Bismarck, N. D.

NAME OF OWNER

TABULAR SCHEDULE OF VALUATIONS,

LEVIED IN THE Town OF Shingobee

RATES AND TAXES

COUNTY OF CASS, STATE OF MINNESOTA

School District No.	VALUATION BY SCHOOL DISTRICTS: Agricultural Lands	Non-Agricultural Lands	Personal Property	Total Value of all Property except Money and Credits
	Dollars	Dollars	Dollars	Dollars
119	27,933	116458 (- 3447 TA - 29,238)		177,271

RATE OF STATE TAXES: Total Rate of State Tax	RATE OF COUNTY TAXES: Rev.	R. & B.	Welfare	Bonds and Int.	Total Rate of County Tax
Mills	Mills	Mills	Mills	Mills	Mills
11.	3.568	15. 61.75		5.	5.79
N.H. 6.22		Co. Nurse		2.	
14.32		R&B Bldg.		.5	
		Agric. Assn.		1.17	
		Drainage			

RATE OF TOWN TAXES: Rev.	R. & B.	Drag Tax	State Loan	Total Rate of Town Tax
Mills	Mills	Mills	Mills	Mills
2. 9			25 25 2.	18.

RATE OF SCHOOL TAXES: Local 1 Mill	Special	State Loan	Deficiency	Transportation	6.0
Mills	Mills	Mills	Mills	Mills	Mills
25.	46.25			17.91	10.12 3.35
50.	46.25			17.71	10.12 3.35
P.O. excluding State Aid					

Assessed Value	Rural	All Other	Personal Property	Total
Homestead	40 438	4358		44,796
Non-Homestead	90 517	9078	32 880	132,475
Total	130,955	13,436	32,880	177,271

Co 13,911
other 18,969

SCHOOL TAXES: Total Rate of Sch'l Tax	Total Rate of all Taxes
Mills	Mills
10163 25747	
327.53 282.67	
a — 349.59	
na — 274.57	

TAXES LEVIED

LOCAL 1 MILL AND SPECIAL SCHOOL TAXES BY DISTRICTS

Local 1 Mill	Special	State Loan	Def.	C. O.	R & B	OERA	Total School Taxes
	78938		146034	56551	31954	10262	323739
	735844		673544	260941	147444	47351	1858060
	807418		819878	317492	179398	57613	2181799

ALL OTHER TAXES

FUNDS	Rate	Amounts
State —Non-Homestead,		73712
State —Homestead,		133351
County Revenue,		633503
County Road and Bridge,		261997
County Welfare,		109194
Bonds and Interest		
Co. Nurse		35454
R & B Bldg.		35454
Town Revenue,		35454
Town Road and Bridge,		159544
Town Drag,		
Town State Loan.		
Fire		44318
Scheme		44318
Cemetery		35454
		319088
School Local 1 Mill,		
School Special,		807418
School State Loan,		
Deficiency		819878
Tuition		
Transportation		
C.O.		317492
R & B.		179398
OERA		57613
		2181799
		4994454

County. R&B Fed Projects 8835
OERA 102460
Agric Assn. 8863
Drainage 19854
22,975 04

Total Taxes Real Estate 40.735.96
Pers Prop. 9208.58
Total 49944.54

Total Levy, $ 49,944.54

I, K. C. Peterson, Auditor of said County and State aforesaid, do hereby certify that the foregoing is a true and correct Schedule, showing the valuation of all the taxable property, in the Town of Shingobee, in said County, the several rates of Taxation and Totals of the several Tax Funds levied thereon, for the year A. D. 1963.

IN Witness my hand and official seal, this 22nd day of December A.D. 1963

SEAL

K. C. Peterson, County Auditor
By Helen Pilon, Deputy

Total Number of Acres 11,764.08

State of Minnesota, } ss.
COUNTY OF CASS

K. C. Peterson
Auditor of said County

Real Estate

Ingobee Island
Cole Pine Point
Extension Springs
Gilbert
Lake
Beach

Assessment o

Form 35 WILLIS-GUTH COMPANY, MINNEAPOLIS

NAME OF OWNER

COLLECTIONS OF TAXES OF 195 4 , Forest OF Stringtown , CASS COUNTY, MINNESOTA

FUNDS	MARCH SETTLEMENT 19 60	JUNE SETTLEMENT 19 60	NOV. SETTLEMENT 19 60	Amounts Collected from Nov. 15th to First Monday in Jan. 19 61	REDUCTIONS	Total Reductions and Collected	BALANCE UNCOLLECTED	ADDITIONS	Total Uncollected to First Monday in January, 19
State—Non-Homestead,	104 21	424 76	186 14	81					
State—Homestead,	151 32	156 31	3 14 60	1018					
County Revenue,	1064 32	3373 51	1577 55	4486					
County Road and Bridge,	447 44	1418 24	663 21	1886					
County Welfare,	1847 94	5857 52	2739 05	7788					
R & B. Bld. Proj.	149 15	472 76	221 07	628					
PERA	172 71	547 44	256 00	728					
Co. Nurse	59 66	189 10	88 43	251					
Town Revenue,	59 66	189 10	88 43	251					
Town Road and Bridge,	268 47	850 95	397 93	1132					
Town Drag,									
Town State Loan,									
Fire	74 57	236 37	110 53	315					
Phone	74 57	236 37	110 53	315					
Cemetery	59 66	189 10	88 43	251					
School Local 1 Mill,									
School Special,	1409 14	4346 74	1952 61	5416					
School State Loan,									
Deficiency	1379 61	4372 90	2044 90	5815					
Tuition									
Transportation									
C. O.	534 24	1693 38	791 87	2251					
B & J.	301 88	956 84	447 44	1272					
PERA	96 44	305 28	143 64	408					
R & B. Bldg	59 66	189 10	88 43	251					
Agri. Assn	14 91	47 27	22 10	62					
Steam.	33 41	105 91	49 52	142					
	8363 48	26760 93	12412 46	34747					

		LOCAL 1 MILL	SPECIAL	STATE LOAN	Deficiency	C. O.	B. & J.	PERA			TOTALS
MARCH SETTLEMENT	School District No.										
	119 a		82 33		152 31	58 94	33 33	10 70			337 65
	119 na		1326 81		1227 30	475 26	268 55	86 24			3384 16
	Totals		1409 14		1379 61	534 24	301 88	96 44			3721 81
JUNE SETTLEMENT	School District No.										
	119 a		380 72		704 32	272 75	154 12	49 49			1561 40
	119 na		3966 02		3668 58	1420 63	802 72	257 79			10115 74
	Totals		4346 74		4372 90	1693 38	956 84	307 28			11677 14
NOVEMBER SETTLEMENT	School District No.										
	119 a		258 09		477 48	184 90	104 47	33 55			1058 49
	119 na		1694 02		1567 42	606 97	342 97	110 14			4322 02
	Totals		1952 61		2044 90	791 87	447 44	143 69			5380 51
NOVEMBER to JANUARY	School District No.										
	119 a		870		1610	623	352	113			3568
	119 na		4546		4205	1628	920	295			11594
	Totals		5416		5815	2251	1272	408			15162
ADDITIONS	School District No.										
	Totals										
REDUCTIONS	School District No.										
	Totals										

Real Estate

Tabs: Fargo | Moorhead | Dilworth | Casselton | Hunter | Buffalo | Arthur | Amenia | Leonard | Harwood | Kindred | Mapleton | Horace | Wild Rice | Reed's Landing | Chippewa Falls | Eau Claire | Menomonie | Rice Lake | Spooner | Hayward | Ashland | Superior | Duluth | Grand Rapids | Brainerd | Little Falls | Sauk Centre | Alexandria | Fergus Falls | Detroit Lakes | Park Rapids | Bemidji | Crookston | Thief River Falls | Warren | Roseau | Grafton | Cavalier | Pembina | Walhalla | Hamilton | Langdon | Devils Lake | Rugby | Minot | Bottineau | Rolla | Dunseith | Towner | Bottineau | Minot | Rugby | Devils Lake | Langdon | Hamilton | Walhalla | Pembina | Cavalier | Grafton | Roseau | Warren | Thief River Falls | Crookston | Bemidji | Park Rapids | Detroit Lakes | Fergus Falls | Alexandria | Sauk Centre | Little Falls | Brainerd | Grand Rapids | Duluth | Superior | Ashland | Hayward | Spooner | Rice Lake | Menomonie | Eau Claire | Chippewa Falls | Reed's Landing | Wild Rice | Horace | Mapleton | Kindred | Harwood | Leonard | Amenia | Arthur | Buffalo | Hunter | Casselton | Dilworth | Moorhead | Fargo

Assessment Roll and Tax List of Real Property in the Town of Stringtown

Cass County, Minnesota, for Taxes for the Year 1959.

Form 5CD

* Indicate Type of Property: R-Residential, C-Commercial, I-Industrial, U-Utility, F-Farm, L-Lakeshore, T-Timber, M-Mineral

	IN WHOSE NAME ASSESSED	TO WHOM TRANSFERRED	DESCRIPTION OF PROPERTY: SUBDIVISION	Sec. or Lot	Town or Block	Rng.	Number of Acres of Land: Acres	Number of Acres of Land: Units	No. School District	Indicate Homestead Yes or No	Indicate Type of Real Estate Taxes Farm or Non-Farm	Indicate Type of Property	TRUE AND FULL VALUATIONS: LAND Exclusive of Structures and Improvements	TRUE AND FULL VALUATIONS: BUILDINGS and Other Structures	TRUE AND FULL VALUATIONS: MACHINERY Permanently Attached to Real Estate	TRUE AND FULL VALUATIONS: TOTAL True and Full Value	ASSESSED VALUATIONS: RURAL: Homestead Up to $6,000 20%	RURAL: Over $6,000 and Non-Homestead 33⅓%	ALL OTHER: Timber Land Class 2a 20%	ALL OTHER: Homestead Up to $6,000 25%	ALL OTHER: Over $6,000 and Non-Homestead 40%	ALL OTHER: MACHINERY Personal, Attached to Real Estate 33⅓%	TOTAL ASSESSED VALUE	Total Assessed Value as Equalized by the Board of Review	FINAL EQUALIZED VALUE
							Acres	Units					Dollars	Dollars	Dollars	Dollars	Dollars	Dollars	Dollars	Dollars	Dollars	Dollars	Dollars	Dollars	Dollars
1	Bernice M. Bongo		332'x184.5'x364'x127' of SE¼ of SW¼	1	141	31	1.25		119	Yes	No	T													
2	Ralph H. Bauer		Land Contract																						
3	Bernice M. Bongo		W. 70' of 300'x145'x365'x150' of SE¼ of SW¼				1.15			Yes	No	R													
4			SE¼ of NW¼																						
5	Anna S. Bjorklund		All Lot 7 Less 330'x Less 2 acres	7			7.40			Yes	No	R													
6	Ernest & Florence Richardson		297'x330' of Govt Lot 7				2			"	"	"													
7			NW¼ of NW¼																						
8			SW¼ of NW¼																						
9	Ralph A. & Hazel Elliot		~~E½ of NW¼~~ Govt Lot 6				26.50			No	Yes	C													
10	Ind. Cons. Sch. Dist. #5		E½ of N½ of SW¼							"	"	"													
11	Lute W. Greene		300'x185'x365'x150' of SE¼ of SW¼ Less W. 70'				1.15			Yes	No	R													
12	Emmma Hart Barker		E½ of SE¼ of SW¼				40			No	No	R													
13	James N. & Dorothy Klein		N½ of E¼ of W½ of #37 of SE¼ of SW¼ Less W. 330' of N. 330' of E. 330' of W. 660' of N. 165' Less Rd. & Less W. 330' of S. 165' of W. 660' Subject to Easement				10			"	"	"													
14	Janet M. & John Hagen Jr.		Govt Lot 8 Less 3.8 acres	8			24.78			Yes	"	"													
15	Jos. & Merle M. Myers & Mabel L. Mitchell		Govt Lot 8	9			21.15			Yes	"	C													
16	Roy J. & Borghild Holm		W. 330' of Govt Lot 7 Less W. 70'	7			10.03			Yes	"	R													
	State of Minnesota																								
17			E½ of NW¼ of SE¼																						
18	Ind. Cons. Sch. Dist. #5		N½ of W½ of SE¼																						
19	Otto J. Krupke		SE¼ of SE¼ Less 1.4 acres				38.56			No	"	T													
20	Carl E. Erickson		315'x150'x300'x150' of SE¼ of SW¼				1.10			No	"	T													
							187.07																		

	SOLD FOR TAXES	VALUATIONS BY SCHOOL DISTRICTS AS EQUALIZED BY DEPARTMENT OF TAXATION: District No. / Rate / Mills	Tax including State Homestead Mills	State Tax on Non-Homestead 6.22 Mills	SPECIAL TAXES	TOTAL TAXES	PAID	WHEN PAID: Month Day Year	Number of Receipt	March Settlement 1960	June Settlement 1960	Penalty	November Settlement 1960	Penalty	Collections to First Monday in January 1961	Penalty	Delinquent on First Monday in January 1961	Total Delinquent Tax and Penalty	REMARKS
		Dollars / Dollars / Dollars	$ cts.	$ cts.	$ cts.	$ cts.				$ cts.	$ cts.	$ cts.	$ cts.	$ cts.	$ cts.	$ cts.	$ cts.	$ cts.	
1		#6	1.70			1.70	2nd HALF PAID	OCT 31 1960	13230										
							1st HALF PAID	MAY 31 1960	11398		.85		.85						1117 F
2																			
3		#138	39.00			39.00	2nd HALF PAID	OCT 31 1960	13230										
							1st HALF PAID	MAY 31 1960	11398		19.50		19.50						1417 F
4																			
5		#194	54.84			54.84	PAID IN FULL	MAY 28 1960	12324		54.84								1419
6		#116	32.78			32.78	PAID IN FULL	DEC 30 1960	17867						32.78	2.62			1561 F
7																			
8																			
9		#785 / 1546	658.90	9.62		668.52	PAID IN FULL	MAY 16 1960	13534		668.52								A0166
10																			
11		#164	46.36			46.36	PAID IN FULL	MAY 19 1960	12012		46.36								1412
12	PAID FOR TAX'S	80	22.62	.50		23.12													
13		# 139 (Bailey #7944) / 282	37.30 / 6.58	1.44		37.30 / 67.02	PAID IN FULL	MAY 6 1960	13110		39.30								1419 F 2772 Revised
							2nd HALF PAID	MAY 31 1960	11946		27.72								
14		#210 / W 403	59.36	.78		59.36	1st HALF PAID	MAY 31 1960	10382		29.68								1421
							2nd HALF PAID	OCT 5 1960	14779										
15		1540	549.22	9.58		558.80	1st HALF PAID	MAY 20 1960	12774		279.40		279.40						1419
16		#345	97.52			97.52	2nd HALF PAID	OCT 31 1960	13196										
							1st HALF PAID	MAY 24 1960	12196		48.76		48.76						1427
17																			
18																			
19		82	23.18	.52		23.70	PAID IN FULL	MAY 10 1960	8542		23.70								1429
20		17	4.80	.10		4.90													
		#236																	
		2427	1655.86	31.76		1687.62					1340.58		328.54		32.78	2.62			2772 dk
		6858																	

Assessment Roll and Tax List of Real Property in the Town of Shingobee

Cass County, Minnesota, for Taxes for the Year 1959.

* Indicate Type of Property: R-Residential, C-Commercial, I-Industrial, U-Utility, F-Farm, L-Lakeshore, T-Timber, M-Mineral

	IN WHOSE NAME ASSESSED	TO WHOM TRANSFERRED	DESCRIPTION OF PROPERTY: SUBDIVISION	Sec. or Lot	Town or Block	Rng.	Number of Acres of Land	No. School District	Individual Homestead Tax No.	Individual Agricultural Tax No.	Individual Type of Property	TRUE AND FULL VALUATIONS: LAND Exclusive of Structures and Improvements	BUILDINGS and Other Structures	MACHINERY Permanently Attached to Real Estate	TOTAL True and Full Value	ASSESSED VALUATIONS: RURAL Homestead Up to $4,000 20%	RURAL Over $4,000 and Non-Homestead 33⅓%	RURAL Timber Land Class 2c 20%	ALL OTHER Homestead Up to $1,000 25%	ALL OTHER Over $4,000 and Non-Homestead 40%	ALL OTHER Machinery Permanently Attached to Real Estate 33⅓%	TOTAL ASSESSED VALUE	Total Assessed Value as Equalized by the Board of Review	FINAL EQUALIZED VALUE
							Acres 100ths					Dollars	Dollars	Dollars	Dollars	Dollars	Dollars	Dollars	Dollars	Dollars	Dollars	Dollars	Dollars	Dollars
1	Schatten L. Berglund		[illegible] Bank Lot 1	1	141	31	39 98	#19	No	No	T													
2	Ralph W. Gowen		[illegible] Bank Lot 2				[illegible]		No	No	T											120		
3	Harry Paddock		SW¼NE¼				40		No	No	T													
4	" "		SE¼NE¼				40		No	No	T													
5	W. W. Mallory		W 400' of E½ of SW¼ of SE¼ N of Hy						No	No	C													
6			NE¼SW¼																					
7	John A. Laffin	(and missing)	E½ of SW¼ of SE¼ S of Hy						No	No	T													
8			SW¼NW¼																					
9	Irving A. & Clara Lawrence		Part of North Lot 5 (.85 acres)																					
10	Ridge & Rose L. Barr		W½ of SW¼ of SE¼ S of Hy #371				3 50		No	No	C													
11			NE¼SW¼																					
12	Henry Healtsman		Part of SE¼ of SW¼ of S & W of Hy #371						No	No	R													
13	Jack & Shirley West		Part of SE¼ of SW¼ S & W of Hy #371						No	No	R											250		
14	Richard C. & Hazel West		Part of SW¼SW¼ S & W of Hy #371						No	No	R													
15	Ralph & Julia Turner		W½ of SW¼ of SE¼ N of Hy #371				15		No	No	C													
16	W. W. Mallory		E 200' of W 400' of E½ of SW¼ of SE¼ N of Hy						Yes	No	R		11.00 added by AB									346		
17			E 100' of W 300' of E½ of SW¼ SE¼ N of Hy less W 200'						Yes	No	C													
18			E½ of SW¼ SE¼ N of Hy less W 200'						Yes	No	R													
19	Mike Welch		2 acres of Bank Lot 1 & 4 rods on West of Bank Lot 2				2 81		No	No	R													
20	Arthur Slade		Bank Lot 5, SE¼				23 50		No	No	L		90 added by AB									666		
	Wesley W. & Mrs. Juanita A. Wiede		Part of Lot 5				164 79																	

	SOLD FOR TAXES	VALUATIONS BY SCHOOL DISTRICTS AS EQUALIZED BY DEPARTMENT OF TAXATION: District No. / Rate / Mills	Tax including State Homestead Mills	State Tax on Non-Homestead 6.2½ Mills	SPECIAL TAXES	TOTAL TAXES	PAID	WHEN PAID: Month Day Year	Number of Receipt	March Settlement 1960	June Settlement 1960	Penalty	November Settlement 1960	Penalty	Collections to First Monday in January 1961	Penalty	Delinquent on First Monday in January 1961	Total Delinquent Tax and Penalty	REMARKS
		Dollars Dollars	$ cts.	$ cts.	$ cts.	$ cts.				$ cts.	$ cts.	$ cts.	$ cts.	$ cts.	$ cts.	$ cts.	$ cts.	$ cts.	
1	SOLD FOR TAXES	80	22 62	50		23 12	1 PAID IN FULL	MAY 26 1960	12338		23 12								16110
2		120	339	74		346	2 PAID IN FULL	MAY 11 1960	328		346								5620
3		60	16 96	38		1734	3 1st half paid 2nd HALF PAID	MAY 31 1960 SEP 14 1960	11857		867		867						10164
4		60	16 96	38		1734	4 1st half paid 2nd HALF PAID	MAY 31 1960 OCT 24 1960	13220 15143		867		867						" "
5		58	16 40	36		1676	5 1st HALF PAID 2nd HALF PAID	MAY 31 1960 OCT 24 1960	10403 15143		838		838						16179
6							6												
7	SOLD FOR TAXES	33	936	20		956	7										9 52		
8							8												
9							9												
10		H 580 1467	57862	856 916		58774	10 2nd HALF PAID 1st HALF PAID	OCT 24 1960 MAY 24 1960	15186 9861		29387		29387						16167
11							11												
12		250	7066	156		7222	12 PAID IN FULL	JAN 13 1960	61	72 22									16165
13	SOLD FOR TAXES	34	962	22		984	13 Penalty	DEC 6 1960	184/L						2 25		12 29		16579 Forfeited 7-59 Penalty Dec. 59
14		70	1978	44		2022	14 PAID IN FULL	MAY 31 1960	10757		2022								10401
15		H 423 734	32704	2384 456		33160	15 2nd HALF PAID 1st HALF PAID	OCT 31 1960 MAY 31 1960	18211 10858		16580		16580						10130
16		H 346	9780			9780	16 PAID IN FULL	MAY 26 1960	10020		9780								10078
17		872	24648	2791 3542		25190	17 2nd HALF PAID 1st HALF PAID	OCT 24 1960 MAY 31 1960	15143 10403		12595		12595						24177
18		H 30	848			848	18 PAID IN FULL	MAY 26 1960	10020		848								18138
19	SOLD FOR TAXES	217	6134	134		6268	19 PAID IN FULL	APR 28 1960	4764		6268								
20		666	18846	414		19240	20 PAID IN FULL	MAY 2 1960	4994		1924								16162
		R 379 4721 6100	170426	2900		173362				72 22	105571		41132		225		1711		

Assessment Roll and Tax List of Real Property in the Town of Shingobee

Cass County, Minnesota, for Taxes for the Year 1959.

Form 1CD State of Minnesota

* Indicate Type of Property: R-Residential, C-Commercial, I-Industrial, U-Utility, F-Farm, L-Lakeshore, T-Timber, M-Mineral

IN WHOSE NAME ASSESSED	TO WHOM TRANSFERRED	DESCRIPTION OF PROPERTY: SUBDIVISION	Sec. or Lot	Town or Block	Rge.	Number of Acres of Land	No. School District	Indicate Homestead Yes or No	Indicate Agricultural Yes or No	Indicate Type of Property*	TRUE AND FULL VALUATIONS: LAND Exclusive of Structures and Improvements	BUILDINGS and Other Structures	MACHINERY Permanently Attached to Real Estate	TOTAL True and Full Value	ASSESSED VALUATIONS: RURAL Homestead Up to $1,000 20%	RURAL Over $4,000 and Non-Homestead 33⅓%	ALL OTHER Timber Land Class 1a 20%	ALL OTHER Homestead Up to $1,000 25%	ALL OTHER Over $4,000 and Non-Homestead 40%	ALL OTHER MACHINERY Permanently Attached to Real Estate 33⅓%	TOTAL ASSESSED VALUE	Total Assessed Value as Equalized by the Board of Review	FINAL EQUALIZED VALUE
						Acres					Dollars	Dollars	Dollars	Dollars	Dollars	Dollars	Dollars	Dollars	Dollars	Dollars	Dollars	Dollars	Dollars
State of Minnesota		2 acs of Govt Lot 3				2.14	31	119	yes	yes	T												
J.B. & Mark M. Myers & Mabel L. Mitchell		Govt Lot 4 less 1 ac less 370'x33'x246' & Hwy				12			yes	no	T												
Fred & Jane Haggett		370'x33'x246' to place of beg. of Govt Lot 4				2.50			yes	no	R												
Orval A. & Viola C. Swanson		Part of Govt Lot 3 W. of Hwy	4						no	no	R	462	340		1188								
Ida Ann Allen		.75 of Govt Lot 2 Lying W of Hwy & Cty	5			75			yes	no	R												
Jesse E. Douglass Jr. & Daniel David Douglass		1 ac of Govt Lot 4				1			no	no	L												
John T. Greer, Russell C. Greer & Virginia Ann Greer		Govt Lot 2	7			4			no	no	T	30 Lo			10								
Frank Ellenbrook		Old Govt Lot 1 of Govt Lot 4 Lying N of Hwy & Cty Hwy & W of Shingobee River	8			1			no	no	L												
Stephen J. & Margaret Butler & Cecelia E. Hunter		Govt Lot 10							no	no	R												
J.B. & Mark M. Myers & Mabel L. Mitchell		60 ac of Govt Lot 3				60			no	no	T												
" " "		Govt Lot 3 less 2 ac & less 17 ac	11			14	40		yes	no	T												
Evan H. Patterson		Govt Lot 5 less Plat of Shingobee Island	12			6	26		yes	no	T												
" "		Govt Lot 7	13			29			no	yes	T												
" "		Govt Lot 8	14			54	50		no	yes	T												
J.J. & Evelyn J. Beckley		Govt Lot 9 less 300'x255' in NE	15			32	28		no	no	L												
Fredell & Rose Feldmeyer		S. 400' of Govt Lot 7	16			12			no	no	C												
Odin & Josephine Goldberg		.75 ac of Govt Lot 5	17			75			no	no	L												
Marvin D. & Dorothy M. Johnson		300'x255' in NE Cor of Govt Lot 9	18			1	72		no	no	C												
Jacob N. & Edna P. Lieske		Govt Lot 1 W of Cty & 446' along Govt Lot 2	19			5	25		no	no	L												
John T. Greer, Russell C. & Virginia Ann Greer		Govt Lot 1 less Part of Lot 1 W of Cty	20						no	yes	T												
Jacob N. & Edna P. Lieske		Govt Lot 2 W of Cty & Govt Lot 2 W of Hwy & Part of Govt Lot 6				123	60																
Hugh E. Morton Jr. & Hugh E. Morton Sr.		Part of Govt Lot 6																					

SOLD FOR TAXES	VALUATIONS BY SCHOOL DISTRICTS AS EQUALIZED BY DEPARTMENT OF TAXATION: District No. / Rate / Mills	Tax including State Homestead ... Mills	State Tax on Non-Homestead 6.2 Mills	SPECIAL TAXES	TOTAL TAXES	PAID	WHEN PAID: Month Day Year	Number of Receipt	March Settlement 1960	June Settlement 1960	Penalty	November Settlement 1960	Penalty	Collections to First Monday in January 1961	Penalty	Delinquent on First Monday in January 1961	Total Delinquent Tax and Penalty	REMARKS
	Dollars	Dollars	Dollars	$ cts.	$ cts.	$ cts.			$ cts.	$ cts.	$ cts.	$ cts.	$ cts.	$ cts.	$ cts.	$ cts.	$ cts.	
1																		
2		H 70	1478			1978	PAID IN FULL OCT 3 1960	11999										
		H 498					1st HALF PAID MAY 20 1960	9776		989		989						
3		440	26514	137	274	26788	2nd HALF PAID OCT 1 0 1960	14666										
							1st HALF PAID MAY 3 1 1960	10209		13394		13394						
4		1188	33582	738		34320	4 PAID IN FULL MAY 31 1960	11202		34320								
5		H 614	17356			17356	3 PAID IN FULL	13962		12856								
6		144	4070	90		4160	6 PAID IN FULL MAY 16 1960	8546		4160								
7		10	282	06		288	7 PAID IN FULL MAY 31 1960	11251		288								
8		33	932	20		952	8											
9		125	3534	78		3612	9 PAID IN FULL FEB 4 1960	3696	3612									
10		2	56	02		58	2nd HALF PAID OCT 3 1960	11999		29		29						
							1st HALF PAID MAY 20 1960	11999										
11		H 14	346			346	2nd HALF PAID OCT 1 0 1960	9776		195		198						
							1st HALF PAID MAY 20 1960	11999										
12	20		516	12		528	2nd HALF PAID AUG 16 1960			264		264						
							1st HALF PAID MAY 31 1960											
13	55		1418	34		1452	2nd HALF PAID AUG 31 1960	11651		726		726						
							1st HALF PAID MAY 31 1960	15746										
14	143		3684	88		3772	1st HALF PAID MAY 31 1960	15746		1886		1886						
15		851	9922	218		10140	2nd HALF PAID OCT 1 0 1960	14887										
		H 240					1st HALF PAID MAY 31 1960	15767		5070		5070						
16		176	11760	110		11870	2nd HALF PAID OCT 3 1960	14887				5935						
							1st HALF PAID	11359				5935	178					
17		354	10006	220		10776	2nd HALF PAID OCT 3 1960	14887										
							1st HALF PAID MAY 31 1960	15743		5113		5113						
18		906	19956	440		20396	2nd HALF PAID OCT 2 1960	15716										
							1st HALF PAID	10675		10197		10197						
19		17	480	10		490	2nd HALF PAID OCT 3 1960	14887										
							1st HALF PAID MAY 31 1960	15773		245		245						
20	7		180	04		184	PAID IN FULL MAY 24 1960	9866		184								
	225	3546	140824	2348		14896			3612	94420		19782						
		498	6207			6466												

Assessment Roll and Tax List of Real Property in the Town of Shingobee

Cass County, Minnesota, for Taxes for the Year 1959.

Form 1CD

* Indicate Type of Property: R-Residential, C-Commercial, I-Industrial, U-Utility, F-Farm, L-Lakeshore, T-Timber, M-Mineral

	IN WHOSE NAME ASSESSED	TO WHOM TRANSFERRED	DESCRIPTION OF PROPERTY: SUBDIVISION	Sec. or Lot	Town or Block	Rge.	Number of Acres of Land: Acres	100ths	Ind. Improvements Assessed This Year	Ind. Type of Improvements	Ind. Type of Property	No. School District	TRUE AND FULL VALUATIONS: LAND Exclusive of Structures or Improvements	BUILDINGS and Other Structures	MACHINERY Permanently Attached to Real Estate	TOTAL True and Full Value	ASSESSED VALUATIONS: RURAL: Homestead Up to $1,000 20%	RURAL: Over $4,000 and Non-Homestead 33⅓%	ALL OTHER: Timber Land Class 2a 20%	ALL OTHER: Homestead Up to $1,000 25%	ALL OTHER: Over $4,000 and Non-Homestead 40%	ALL OTHER: MACHINERY Permanently Attached to Real Estate 33⅓%	TOTAL ASSESSED VALUE	Total Assessed Value as Equalized by the Board of Review	FINAL EQUALIZED VALUE
							Acres	100ths					Dollars	Dollars	Dollars	Dollars	Dollars	Dollars	Dollars	Dollars	Dollars	Dollars	Dollars	Dollars	Dollars
1	Evan H. Peterson		~~Government~~ Tract Lot 1	3	141	31	37	83	No		T	119													
2	" "		~~Government~~ Tract Lot 2				39	97	No		U	46													
3	" "		S½ of NW¼				80		No		"	"													
4	" "		NE¼ of NE¼				40		No		"	"													
5																									
6	" "		~~Government~~ Tract Lot 3				40	11	No		U	46													
7	Harold O. & Grace Lewis		Tract Lot 4 & Lot 5 of NW¼ less 2 acres / Strip of St. Road #79 Ave. 2 acres				72	75	No		T	"													
8			SW¼ of NW¼																						
9	Evan H. Peterson		SE¼ of NW¼				40		No		T	"													
10	" "		Tract Lot 4 & Lot 5 of NW¼ lying S of old St. Road #79				5		No		T	"													
11	" "		NE¼ of SW¼				40		No		T	"													
12	" "		NW¼ of SW¼				40		No		T	"													
13	U. S. of America		SW¼ of SW¼																						
14	Florence & Ray Lewis		SE¼ of SW¼				40		yes		T	"													
15	E. Ruth L. Peterson & Helen Olson		2.5 acres of S½ of NW¼				2	50	No		T	"													
16	Evan H. Peterson		NE¼ of SE¼				40		No		T	"													
17	" "		NW¼ of SE¼				40		No		T	"													
18	Florence & Ray Lewis		SW¼ of SE¼				40		yes		F	"													
19	J. J. & Evelyn J. Buckley		SE¼ of SE¼				40		No		T	"													
20																									
							600	16																	

	SOLD FOR TAXES	FALCATIONS BY SCHOOL DISTRICTS AS EQUALIZED BY DEPARTMENT OF TAXATION: District No. / Rate / Mills	Tax including State Homestead	State Tax on Non-Homestead 6.22 Mills	SPECIAL TAXES	TOTAL TAXES	PAID	WHEN PAID: Month Day Year	Number of Receipt	March Settlement 1960	June Settlement 1960	Penalty	November Settlement 1960	Penalty	Collections to Five Monday in January 1961	Penalty	Delinquent on First Monday in January 1961	Total Delinquent Tax and Penalty	REMARKS
		Dollars	$ cts.	$ cts.	$ cts.	$ cts.				$ cts.	$ cts.	$ cts.	$ cts.	$ cts.	$ cts.	$ cts.	$ cts.	$ cts.	
1		52	1340	32		1372	1st HALF PAID	MAY 31 1960			686		686						
2		72	1856	44		1900	1st HALF PAID	MAY 31 1960			952		948					10283	Paid Under Protest
3		52	1340	32		1372	2nd HALF PAID	OCT 25 1960	15169										
							1st HALF PAID	MAY 31 1960	11269		1372		1372					10283	Paid Under Protest
4		52	1340	32		1372	2nd HALF PAID	OCT 25 1960											
							1st HALF PAID	MAY 31 1960											Paid Under Protest
5																			
6		80	2062	50		2112	1st HALF PAID	MAY 31 1960			1056		1056					10283	Paid Under Protest
7		322	8296	200		8496	PAID IN FULL	MAY 16 1960	8540		8496							10260	
8							2nd HALF PAID	OCT 25 1960											
9		103	2654	64		2718	1st HALF PAID	MAY 31 1960			1359		1359					10282	Paid Under Protest
10		13	334	08		342	1st HALF PAID	MAY 31 1960	15169										
									11269		171		171					11	Paid Under Protest
11		103	2654	64		2718	1st HALF PAID	MAY 31 1960			1359		1359					11	Paid Under Protest
12		83	2138	52		2190	1st HALF PAID	MAY 31 1960			1095		1095					11	Paid Under Protest
13							2nd HALF PAID	OCT 25 1960											
14	PAID FOR TAXES	48	1236			1236	PAID IN FULL	OCT 31 1960	17211				1236	43				10282	
15		5	128	04		132	PAID IN FULL	MAY 31 1960	14002		132							10261	
							2nd HALF PAID	OCT 25 1960	15169										
16		69	1778	42		1820	1st HALF PAID	MAY 31 1960	11269		910		910					10283	Paid Under Protest
17		72	1856	44		1900	1st HALF PAID	MAY 31 1960			950		950					11	Paid Under Protest
18		184	4742			4742	PAID IN FULL	OCT 31 1960	17211				4742	166				10282	
							2nd HALF PAID	OCT 10 1960	14897										
19		67	1726	42		1768	1st HALF PAID	MAY 31 1960	15747		884		884					10258	
20																			
		232																	
		1245	35480	710		36190					19420		16770						
		1377																	

Road Record 142-21

Rec'd Aug. 1-2-21

Ogden Island

Chilvers Point

Eatonton Springs

Gilbert's Addn. to Walker

Walker

Assessment Roll and Tax List of Real Property in the Town of Shingobee

* Indicate Type of Property: R-Residential, C-Commercial, I-Industrial, U-Utility, F-Farm, L-Lakeshore, T-Timber, M-Mineral

Form 500 revised 1960, Minnesota

IN WHOSE NAME ASSESSED	TO WHOM TRANSFERRED	DESCRIPTION OF PROPERTY: SUBDIVISION	Sec. or Lot	Town or Block	Rng.	Number of Acres of Land: Acres	Number of Acres of Land: Hdths	No. School District	Indicates Homestead Tax Deferred	Indicates Agricultural Property Tax Deferred	Indicates Type of Property	TRUE AND FULL VALUATIONS: LAND Exclusive of Structures and Improvements	BUILDINGS and Other Structures	MACHINERY Permanently Attached to Real Estate	TOTAL True and Full Value	ASSESSED VALUATIONS: RURAL: Homestead Up to $4,000 20%	RURAL: Over $4,000 and Non-Homestead 33⅓%	ALL OTHER: Timber Land Class 2a 20%	ALL OTHER: Homestead Up to $4,000 25%	ALL OTHER: Over $4,000 and Non-Homestead 40%	ALL OTHER: MACHINERY Permanently Attached to Real Estate 33⅓%	TOTAL ASSESSED VALUE	Total Assessed Value as Equalized by the Board of Review	FINAL EQUALIZED VALUE	SOLD FOR TAXES	VALUATIONS BY SCHOOL DISTRICTS AS EQUALIZED BY DEPARTMENT OF TAXATION	Tax including State Homestead ..Mills	State Tax on Non-Homestead 6.21 Mills	SPECIAL TAXES	TOTAL TAXES	PAID	WHEN PAID: Month Day Year	Number of Receipt	March Settlement 1960	June Settlement 1960	Penalty	November Settlement 1960	Penalty	Collections to First Monday in January 1961	Penalty	Delinquent on First Monday in January 1961	Total Delinquent Tax and Penalty	REMARKS
												Dollars	Dollars	Dollars	Dollars	Dollars	Dollars	Dollars	Dollars	Dollars	Dollars	Dollars	Dollars	Dollars																	
Harold O & Grace Lewis		1 Govt Lot 2 NE¼NW¼	4	141	31	12.70		119	No	No	R																														
John S. Jeritzke		2 All W½ of SE¼ lying N & W of Ry #34				20			No	yes	T																														
St. Cloud Children's Home of the Diocese		3 Tract of W½ of Govt Lots 5				150			Exempt																															
Dunworthy Camp, Inc.		4 Govt Lot 1				49.90			No	No	R																														
St. Cloud Children's Home of the Diocese		5 4.1 acs of Govt Lot 5				4.10			Exempt																															
Dunworthy Camp, Inc		6 Govt Lots 3 & 3 acs of NE¼ of Lot 4				49.20			No	No	C																														
U. S. of America		7 Govt Lot 4 less 3.3 acs Ry																																						
Virley A & Melvin Bjerke		8 W½ of Govt Lot 5 less 2 acs Ry & 9.10 acs				20.85			No	No	L																														
Dunworthy Camp, Inc		9 E½ of Govt Lot 5				26.85			No	No	R																														
Edward S. James C & John N Olson		10 E½ of SW¼ of SW¼				20			No	yes	T																														
Dunworthy Camp, Inc.		11 Govt Lot 7				36.80			No	yes	To																														
Raymond Faber		12 W½ of Govt Lot 6				2			No	yes	T																														
" "		13 W½ of SW¼SW¼				19.80			No	yes	T																														
John S & Helen Jeritzke		14 SE¼SW¼				40.48			No	yes	R																														
Edward S. James C & John N Olsons		E½ of Govt Lot 6				20			No	yes	F																														
U. S. of America		16 NE¼SE¼																																						
Edward C. & Margaret O. Larson		17 Govt Lot 8				31.30			yes	No	R																														
Marion Petrie		18 SW¼SE¼ lying S & E of #34				40.60			yes	yes	R																														
U. S. of America		19 SE¼SE¼																																						
Violet M. Eaton 3/4 Marjorie E. McPherson 1/4		60' x 300' of Govt Lot 5				43			No	yes	R																														
						436.08																																			

Cass County, Minnesota, for Taxes for the Year 1959.

	SOLD FOR TAXES	VALUATIONS BY SCHOOL DISTRICTS AS EQUALIZED BY DEPARTMENT OF TAXATION	Tax including State Homestead ..Mills	State Tax on Non-Homestead 6.21 Mills	SPECIAL TAXES	TOTAL TAXES	PAID	WHEN PAID: Month Day Year	Number of Receipt	March Settlement 1960	June Settlement 1960	Penalty	November Settlement 1960	Penalty	Collections to First Monday in January 1961	Penalty	Delinquent on First Monday in January 1961	Total Delinquent Tax and Penalty	REMARKS
		Dollars	$ cts.	$ cts.	$ cts.	$ cts.				$ cts.	$ cts.	$ cts.	$ cts.	$ cts.	$ cts.	$ cts.	$ cts.	$ cts.	
1			161	45.50	100		46.50				46.50								10060
2	SOLD FOR TAXES	34		10.04	24		10.28	PAID IN FULL	MAY 18 1960	7113		10.28							10084
3																			
4			413	116.74	256		119.30	PAID IN FULL	MAY 18 1960	7093		119.30							10062a
5																			
6			130	36.74	80		37.54	PAID IN FULL	MAY 18 1960	7093		37.54							10062b
7																			
8			113	31.94	70		32.64	PAID IN FULL	MAY 27 1960	10073		32.64							10193
9			819	231.50	5.10		236.60	PAID IN FULL	MAY 18 1960	7093		236.60							10062
10		22		5.66	14		5.80	PAID IN FULL	MAY 31 1960	7160		5.80							10061
11		99		25.50	62		26.12	PAID IN FULL	MAY 18 1960	7093		26.12							10062
12		10		2.58	06		2.64	PAID IN FULL	MAR 29 1960	4475		2.64							10089
13		50		12.88	32		13.20	PAID IN FULL	MAR 29 1960	4475		13.20							"
14		150		38.66	94		39.60	PAID IN FULL	MAY 18 1960	7113		39.60							10084
15		55		14.18	34		14.52	PAID IN FULL	MAY 31 1960	14002		14.52							10061
16																			
17			1217	61.34			61.34	2d HALF PAID	OCT 1 1960	14716									
18		668		18.52			17.52	1st HALF PAID	MAY 31 1960	7160		30.67		30.67					10092
								2d HALF PAID	OCT 10 1960	15710									
								1st HALF PAID	MAY 18 1960	7113		8.76		8.76					10085
19																			
20		83		21.38	52		21.90	2d HALF PAID	OCT 25 1960	15765									
		28	1217 = 387	523.76	36			1st HALF PAID	MAY 31 1960	15763		10.95		10.95					10086
		608	1636 = 2144	148.40	1334		685.50					625.12		5038					
		576	1853 = 2429	67216															

Assessment Roll and Tax List of Real Property in the Town of Shingobee, Cass County, Minnesota, for Taxes for the Year 1959.

Form SCD MILLER-DAVIS CO., MINNEAPOLIS

* Indicate Type of Property: R-Residential, C-Commercial, I-Industrial, U-Utility, F-Farm, L-Lakeshore, T-Timber, M-Mineral

	IN WHOSE NAME ASSESSED	TO WHOM TRANSFERRED	DESCRIPTION OF PROPERTY: SUBDIVISION	Sec. or Lot	Town or Block	Rng.	Number of Acres of Land: Acres	100ths	No. School District	Indicate Homestead Yes or No	Indicate Agricultural Yes or No	Indicate Type* Property	TRUE AND FULL VALUATIONS: LAND Exclusive of Structures and Improvements	BUILDINGS and Other Structures	MACHINERY Permanently Attached to Real Estate	TOTAL True and Full Value	ASSESSED VALUATIONS: RURAL: Homestead Up to $4,000 20%	RURAL: Over $4,000 and Non-Homestead 33⅓%	ALL OTHER: Timber Land Class 3a 20%	ALL OTHER: Homestead Up to $1,000 25%	ALL OTHER: Over $1,000 and Non-Homestead 40%	ALL OTHER: MACHINERY Permanently Attached to Real Estate 33⅓%	TOTAL ASSESSED VALUE	Total Assessed Value as Equalized by the Board of Review	FINAL EQUALIZED VALUE
													Dollars	Dollars	Dollars	Dollars	Dollars	Dollars	Dollars	Dollars	Dollars	Dollars	Dollars	Dollars	Dollars
1	U. S. of America		1 ~~SW¼SW¼~~ Govt Lot 1	5	141	31		19	#																
2	U. S. of America		2 ~~NW¼SW¼~~ Govt Lot 2																						
3	U. S. of America		3 SW¼NW¼																						
4	St Cloud Children's Home of the Diocese		SE¼NW¼ Less 2.92 acres Ry R/W				37 08		Exempt																
5	Edenton Est & Opal L Coppernall		Part of Govt Lot 8																						
6	U. S. of America		6 ~~NE¼NW¼~~ Govt Lot 3																						
7	U. S. of America		7 ~~NW¼NW¼~~ Govt Lot 4																						
8	State of Minnesota		8 SW¼NW¼																						
9	State of Minnesota		9 SE¼NW¼																						
10	Edenton Guy & Opal Leona Coppernall		Part of Govt Lot 8 SE ly ing N of Ry & W of Lot 3 & Lot 4				3 ± fa			No	No	L													
11	George Lovening		10 ~~NE¼SW¼~~ Govt Lot 6				31			No	No	T													
12	State of Minnesota		12 NW¼SE¼																						
13	State of Minnesota U. S. of America		13 SW¼SW¼ less Ry																						
14	George Lovening		14 SE¼SW¼ Lot 5 less Ry				22 38			No	No	L													
15	Leo Rheinke & Wilbert Zellmer		15 Part of Govt Lot 8																						
16	A. S. Chisea		16 ~~NW¼SW¼~~ Govt Lot 8 less 2 ± A				37 50			No	No	L													
17	U. S. of America		17 ~~NE¼NW¼~~ Govt Lot 7																						
18	Todd & Violet Santtini		18 ~~SW¼NE¼~~ Part of Govt Lot 8							No	No	L													
19	U. S. of America		19 ~~SE¼NE¼~~ Govt Lot 9																						
20	Austin O & Nell M. Barff		Part of Govt Lot 8 lying N'ly W'ly 3 ± fa Lake less 2 ± A							No	No	L													
			With right of ingress & egress to & from Lot 8 over Lot 7				63 30																		

	SOLD FOR TAXES	VALUATIONS BY SCHOOL DISTRICTS AS EQUALIZED BY DEPARTMENT OF TAXATION: District No. / Rate Mills	Dollars	District No. / Rate Mills	Dollars	District No. / Rate Mills	Dollars	District No. / Rate Mills	Dollars	Tax including State Homestead Mills	State Tax on Non-Homestead 62 Mills	SPECIAL TAXES	TOTAL TAXES		PAID	WHEN PAID: Month Day Year	Number of Receipt	March Settlement 1960	June Settlement 1960	Penalty	November Settlement 1960	Penalty	Collections to First Monday in January 1961	Penalty	Delinquent on First Monday in January 1961	Total Delinquent Tax and Penalty	REMARKS
										$ cts.	$ cts.	$ cts.	$ cts.					$ cts.	$ cts.	$ cts.	$ cts.	$ cts.	$ cts.	$ cts.	$ cts.	
1														1												
2														2												
3														3												
4														4												
5														5												
6														6												1.00 32
7														7												
8														8												
9														9												
10				17						480	10		490	10	PAID IN FULL	APR 28 1960	6388		4 90							13.72
11		97								2500	60		2560	11	PAID IN FULL	MAY 23 1960	12101		25 60							10.38
12														12												
13														13												
14		113								2912	70		2982	14	PAID IN FULL	MAY 23 1960	12101		29 82							14.020
15				20						566	121		578	15	PAID IN FULL	MAY 19 1960	97/2		5 78							10.202
16	SOLD FOR TAXES													16												
17														17												
18	SOLD FOR TAXES			14						396	08		404	18	PAID IN FULL	MAY 18 1960	7119		4 04							10.178
19														19												
20				70						1978	44		2022	20	2nd HALF PAID	OCT 31 1960	12205									
										5412					1st HALF PAID	APR 28 1960	6385		10 11		10 11					
		210		121.321						3420	208		9036						20 22							
										8832																

Assessment Roll and Tax List of Real Property in the Town of Shingobee

Cass County, Minnesota, for Taxes for the Year 1959.

Form 5CD MILLER-DAVIS CO., MINNEAPOLIS

* Indicate Type of Property: R-Residential, C-Commercial, I-Industrial, U-Utility, F-Farm, L-Lakeshore, T-Timber, M-Mineral

IN WHOSE NAME ASSESSED	TO WHOM TRANSFERRED		DESCRIPTION OF PROPERTY: SUBDIVISION	Sec. or Lot	Town or Block	Rng.	Number of Acres of Land	Indicate Homestead Yes or No	Indicate Agricultural Land Yes or No	Indicate Type* Yes or No	No. School District	TRUE AND FULL VALUATIONS: LAND Exclusive of Structures and Improvements	BUILDINGS and Other Structures	MACHINERY Permanently Attached to Real Estate	TOTAL True and Full Value	ASSESSED VALUATIONS: RURAL: Homestead Up to $4,000 20%	RURAL: Over $4,000 and Non-Homestead 33⅓%	ALL OTHER: Timber Land Class 2a 20%	ALL OTHER: Homestead Up to $4,000 25%	ALL OTHER: Over $4,000 and Non-Homestead 40%	ALL OTHER: Machinery Permanently Attached to Real Estate 33⅓%	TOTAL ASSESSED VALUE	Total Assessed Value Equalized by the Board of Review	FINAL EQUALIZED VALUE
							Acres 100ths					Dollars	Dollars	Dollars	Dollars	Dollars	Dollars	Dollars	Dollars	Dollars	Dollars	Dollars	Dollars	Dollars
John L. Olson		1	NE¼SW¼ Part of Govt Lot 5	5	141	36	119	No	No	L														
E. M. Schaper		2	Part of Govt Lot 8					No	"	"														
Melvin, Edward & Alberta B. Engle		3	Part of Govt Lot 8					No	"	"														
W. H. & Hannah Sorenson		4	Part of Govt Lot 8					No	"	"														
Ezra Rothen		5	Part of Govt Lot 8					No	"	"														
		6	NE¼ of NW¼																					
Earl M. & Regina Stevens		7	Part of Govt Lot 8					No	No	L														
Donald A. Sathrum		8	Part of Govt Lot 8					No	No	L														
		9	SE¼NW¼ Part of Govt Lot 8																					
Lawrence M. & Lydia May Freestone		10	Part of Govt Lot 8					No	No	L														
		11	NE¼SW¼																					
Raymond M. & Josephine O. Hrdlicka		12	Part of Govt Lot 8					No	No	L														
" "		13	Part of Govt Lot 8					No	No	L														
		14	SE¼NW¼																					
Edward J. & Agnes I. Dorsey		15	Part of Govt Lot 8					No	No	L														
		16	NE¼SE¼																					
J. I. & Violet E. Saulstrom		17	Part of Govt Lot 8					No	No	L														
		18	SW¼SE¼																					
Lewis L. Sarff		19	Part of Govt Lot 8					No	No	L														
Henry B. & Leona J. Jung		20	Part of Govt Lot 8					No	No	L														

SOLD FOR TAXES	VALUATIONS BY SCHOOL DISTRICTS AS EQUALIZED BY DEPARTMENT OF TAXATION: District No. / Rate Mills	District No. / Rate Mills	District No. / Rate Mills	District No. 119 / Rate 13 Mills	District No. / Rate Mills	District No. / Rate Mills	Tax including State Homestead Mills	State Tax on Non-Homestead 6.22 Mills	SPECIAL TAXES	TOTAL TAXES		PAID	WHEN PAID: Month	Day	Year	Number of Receipt	March Settlement 1960	June Settlement 1960	Penalty	November Settlement 1960	Penalty	Collections in First Monday in January 1961	Penalty	Delinquent on First Monday in January 1961	Total Delinquent Tax and Penalty	REMARKS
	Dollars	Dollars	Dollars	Dollars	Dollars	Dollars	$ cts.	$ cts.	$ cts.	$ cts.							$ cts.	$ cts.	$ cts.	$ cts.	$ cts.	$ cts.	$ cts.	$ cts.	
1				91			25 77	56		26 28	1	PAID IN FULL	MAY 3 1	1960	15755			26 28							
2				280			74 14	1 74		80 88	2	PAID IN FULL	MAY 16	1960	15848			80 88							
3				78			22 04	48		22 52	3	PAID IN FULL	SEP 8	1960	16353					22 52	68				
4				72			20 36	44		20 80	4	PAID IN FULL	MAY 13	1960	15875			20 80							
5	SOLD FOR TAXES			17			4 80	10		4 90	5														
6											6														
7				72			20 36	44		20 80	7	PAID IN FULL	FEB 15	1960	15784	20 80								
8				108			30 52	68		31 20	8	2nd HALF PAID 1st HALF PAID	OCT 16 MAY 13	1960 1960	15840 15756			15 60		15 60				
9											9														
10				107			30 24	66		30 90	10	PAID IN FULL	FEB 9	1960	1742	30 90									
11											11														
12				78			22 04	48		22 52	12	PAID IN FULL	MAY 19	1960	9712			22 52							
13				17			4 80	10		4 90	13	PAID IN FULL	MAY 19	1960				4 90							
14											14														
15				17			4 80	10		4 90	15	PAID IN FULL	MAY 12	1960	3480			4 90							
16											16														
17				82			23 18	52		23 70	17	PAID IN FULL	MAY 18	1960	7120			23 70							
18											18														
19	SOLD FOR TAXES			22			6 22	14		6 36	19	PAID IN FULL	AUG 17	1960	11660					6 36	15				
20				17			4 80	10		4 90	20	PAID IN FULL	MAY 23	1960	12102			4 90							
				1056			299 02	6 56		305 58							51 72	204 48		44 72					

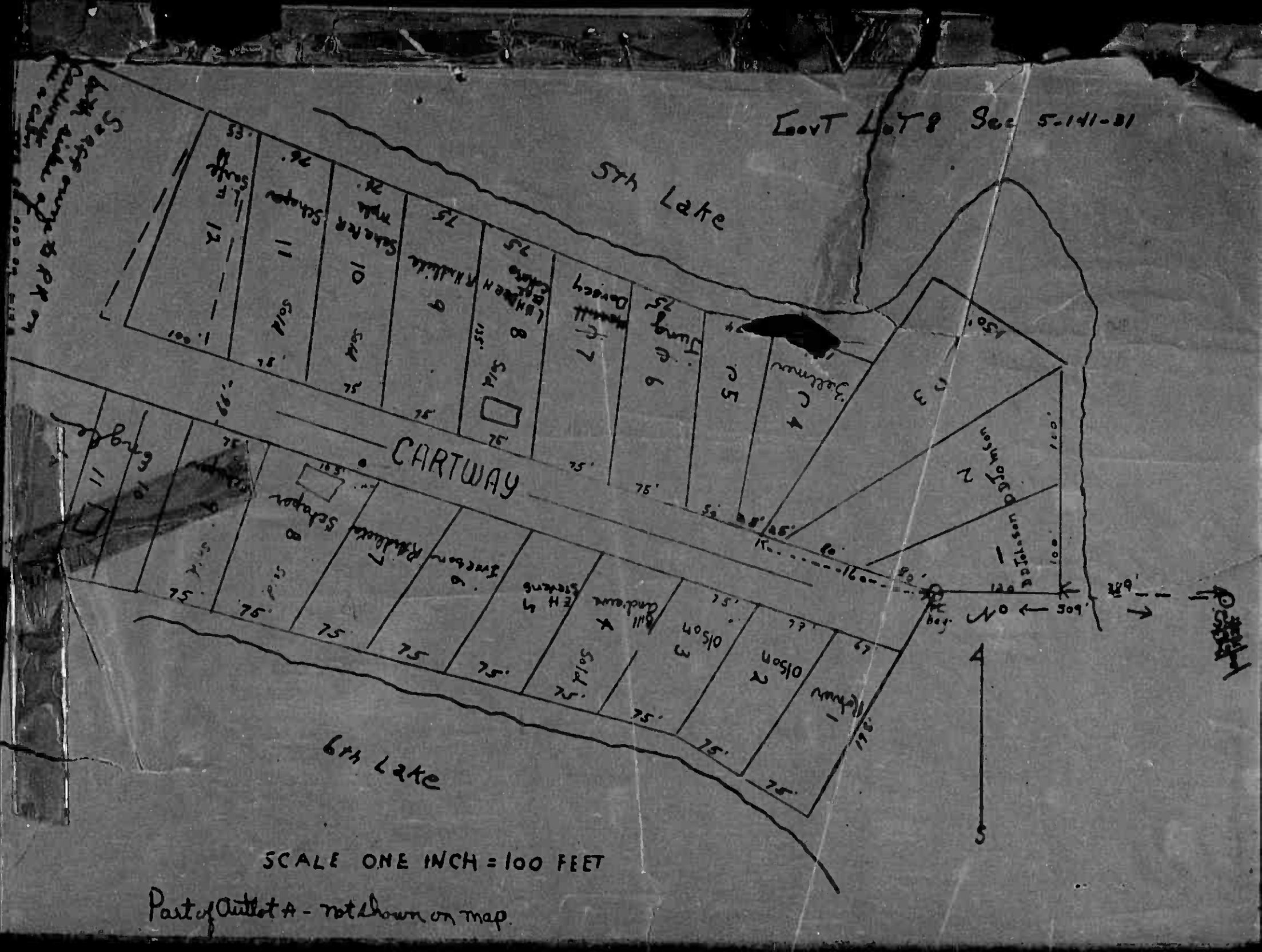
Govt Lot 8 Sec 5-141-31
5th Lake
CARTWAY
6th Lake
SCALE ONE INCH = 100 FEET
Part of Outlot A - not shown on map.

Assessment Roll and Tax List of Real Property in the Town of Shingobee

Cass County, Minnesota, for Taxes for the Year 1959.

Form SCD MILLER DAVIS CO., MINNEAPOLIS

* Indicate Type of Property: R-Residential, C-Commercial, I-Industrial, U-Utility, F-Farm, L-Lakeshore, T-Timber, M-Mineral

	IN WHOSE NAME ASSESSED	TO WHOM TRANSFERRED	DESCRIPTION OF PROPERTY: SUBDIVISION	Sec. or Lot	Town or Block	Reg.	Number of Acres of Land: Acres	100ths	No. School District	Indicate Homestead by Yes or No	Indicate Agricultural Land by Yes or No	Indicate Type of Property	TRUE AND FULL VALUATIONS: LAND Exclusive of Structures and Improvements	BUILDINGS and Other Structures	MACHINERY Permanently Attached to Real Estate	TOTAL True and Full Value	ASSESSED VALUATIONS: RURAL: Homestead Up to $1,000 20%	RURAL: Over $1,000 and Non-Homestead 33⅓%	ALL OTHER: Timber Land Class 2a 20%	ALL OTHER: Homestead Up to $1,000 25%	ALL OTHER: Over $4,000 Non-Homestead 40%	ALL OTHER: Machinery Permanently Attached to Real Estate 33⅓%	TOTAL ASSESSED VALUE	Total Assessed Value as Equalized by the Board of Review	FINAL EQUALIZED VALUE
							Acres	100ths	#				Dollars	Dollars	Dollars	Dollars	Dollars	Dollars	Dollars	Dollars	Dollars	Dollars	Dollars	Dollars	Dollars
1	State of Minnesota		Govt Lot 1	6	141 31				119																
2	State of Minnesota		NW¼NE¼																						
3	Kenneth & Edna McDonald		NW¼NE¼				40			No	yes	T													
4	" "		SW¼NE¼				40			No	yes	T													
5																									
6	U. S. of America		Govt Lot 3																						
7	U. S. of America		Govt Lot 4																						
8	U. S. of America		Govt Lot 5																						
9	U. S. of America		SE¼NW¼																						
10																									
11	U. S. of America		NE¼NW¼ Less 1 ac																						
12	U. S. of America		~~NW¼NW¼~~ Govt Lot 6																						
13	U. S. of America		~~NE¼NW¼~~ Govt Lot 7																						
14	Willis M & Clara Frances Johnson		SE¼NW¼				40			yes	yes	F													
15	" " " "		1 ac beg 24 E of SW Cor of NE¼ of SE¼ of SW¼				1			yes	"	R.													
16	U. S. of America		NE¼SW¼																						
17	U. S. of America		NW¼SW¼																						
18	U. S. of America		SW¼SW¼																						
19	U. S. of America		SE¼SW¼																						
20																									
							121																		

	SOLD FOR TAXES	TAXATIONS BY SCHOOL DISTRICTS AS EQUALIZED BY DEPARTMENT OF TAXATION	Tax including State Homestead Mills	State Tax on Non-Homestead Mills	SPECIAL TAXES	TOTAL TAXES	PAID: WHEN PAID Month	Day	Year	Number of Receipt	March Settlement 1960	June Settlement 1960	Penalty	November Settlement 1960	Penalty	Collections to First Monday in January 1961	Penalty	Delinquent on First Monday in January 1961	Total Delinquent Tax and Penalty	REMARKS
		District 0 District No. 119 Rate 95 Mills	Dollars	Dollars	Dollars	Dollars					$ cts.	$ cts.	$ cts.	$ cts.	$ cts.	$ cts.	$ cts.	$ cts.	$ cts.	
1																				
2																				
3		54	1392	34		1426												1426	1564	15804
4		80	2062	50		2112												2112	2323	
5																				
6																				
7																				
8																				
9																				
10																				
11																				
12																				
13																				
14		# 60	1546			1546	2nd HALF PAID OCT 14 1960 1st HALF PAID OCT 20 1960			19679	773		773							16085
15		# 131	3376			3376	2nd HALF PAID OCT 14 1960 1st HALF PAID OCT 20 1960			19716	1688		1688							"
16																				
17																				
18																				
19																				
20																				
		# 191 3% 5725	8376	84		8460					2461		2461					3387		

Rec'd 1962

Filed Register Deeds Pine Island Zumbrota Falls Echoterra Springs Quarry Add'n to Lake Beach

Assessment Roll and Tax List of Real Property in the Town of Shingobee, Cass County, Minnesota, for Taxes for the Year 1959.

Form 5CD MILLER-DAVIS CO., MINNEAPOLIS

* Indicate Type of Property: R-Residential, C-Commercial, I-Industrial, U-Utility, F-Farm, L-Lakeshore, T-Timber, M-Mineral

	IN WHOSE NAME ASSESSED	TO WHOM TRANSFERRED	DESCRIPTION OF PROPERTY: SUBDIVISION	Sec. or Lot	Town or Block	Rge.	Number of Acres of Land	No. School District	Indicate Homestead by Yes or No	Indicate Agricultural Land by Yes or No	Indicate Type of Property	TRUE AND FULL VALUATIONS: LAND Exclusive of Structures and Improvements	BUILDINGS and Other Structures	MACHINERY Permanently Attached to Real Estate	TOTAL True and Full Value
							Acres / Tenths					Dollars	Dollars	Dollars	Dollars
1	U. S. of America		NE¼ NE¼	7	141	31		119							
2	U. S. of America		NW¼ NE¼												
3	Ethel Mann		SW¼ NE¼				37.38		No	yes	T				
4	U. S. of America		Govt Lot 5												
5															
6	U. S. of America		NE¼ NW¼												
7	U. S. of America		Govt Lot 1												
8	U. S. of America		Govt Lot 2												
9	Wm J & Catherine D. Bangsberg		SE¼ NW¼				42.25		yes	yes	R				
10															
11	Ethel Mann		NE¼ SW¼				31.42		No	yes	F				
12	J. G. Heil		Govt Lot 3				53.79		No	"	T				
13	" "		Govt Lot 4				10.96		No	"	T				
14	" "		SE¼ SW¼				5.75		No	"	T				
15															
16	U. S. of America		Govt Lot 7												
17	U. S. of America		Govt Lot 6												
18	U. S. of America		SW¼ SE¼												
19	U. S. of America		SE¼ SE¼												
20															
							212.03								

	ASSESSED VALUATIONS: RURAL Homestead Up to $6,000 20%	RURAL Over $6,000 and Non-Homestead 33⅓%	ALL OTHER Timber Land Class 2c 20%	ALL OTHER Homestead Up to $1,000 25%	ALL OTHER Over $1,000 and Non-Homestead 40%	ALL OTHER MACHINERY Permanently Attached to Real Estate 33⅓%	TOTAL ASSESSED VALUE	Total Assessed Value as Equalized by the Board of Review	FINAL EQUALIZED VALUE
	Dollars	Dollars	Dollars	Dollars	Dollars	Dollars	Dollars	Dollars	Dollars
1									
2									
3									
4									
5									
6									
7									
8									
9									
10									
11									
12									
13									
14									
15									
16									
17									
18									
19									
20									

	SOLD FOR TAXES	VALUATIONS BY SCHOOL DISTRICTS AS EQUALIZED BY DEPARTMENT OF TAXATION: District No. / Rate / Mills / Dollars	Tax including State Homestead Mills	State Tax on Non-Homestead 6.20 Mills	SPECIAL TAXES	TOTAL TAXES	PAID	WHEN PAID: Month Day Year	Number of Receipt	March Settlement 1960	June Settlement 1960	Penalty	November Settlement 1960	Penalty	Collections to First Monday in January 1961	Penalty	Delinquent on First Monday in January 1961	Total Delinquent Tax and Penalty	REMARKS
			$ cts.	$ cts.	$ cts.	$ cts.				$ cts.	$ cts.	$ cts.	$ cts.	$ cts.	$ cts.	$ cts.	$ cts.	$ cts.	
1																			
2																			
3		74	1906	46		1952	PAID IN FULL	SEP 15 1960	11870				1952	58					15616
4																			
5																			
6																			
7																			
8																			
9		1195	5024			5024	2nd HALF PAID	OCT 17 1960	14827										
10							1st HALF PAID	MAY 31 1960	10196		251½		251½						L20114
11		123	3170	76		3246	PAID IN FULL	SEP 15 1960	11870				3246	58					15616
12		108	2782	68		2850	PAID IN FULL	MAY 31 1960											
13		93	2396	58		2454	PAID IN FULL	MAY 31 1960	10495		2850								10295
14		20	516	12		528	PAID IN FULL	MAY 31 1960			2454								
15											528								
16																			
17																			
18																			
19																			
20																			
		1195 418 613	15794	260		16054					8344		7912						

Assessment Roll and Tax List of Real Property in the Town of Shingleton

Printed Miller Davis Co. Minneapolis

* Indicate Type of Property: R-Residential, C-Commercial, I-Industrial, U-Utility, F-Farm, L-Lakeshore, T-Timber, M-Mineral

IN WHOSE NAME ASSESSED	TO WHOM TRANSFERRED		DESCRIPTION OF PROPERTY: SUBDIVISION	Sec. or Lot	Town or Block	Rng.	Number of Acres of Land: Acres	100ths	No. School District	Indicate Homestead Tract No.	Indicate Agricultural Tract No.	Indicate Type of Property*	TRUE AND FULL VALUATIONS: LAND Exclusive of Structures and Improvements	BUILDINGS and Other Structures	MACHINERY Personality Attached to Real Estate	TOTAL True and Full Value	ASSESSED VALUATIONS: RURAL: Homestead Up to $4,000 20%	RURAL: Over $4,000 and Non-Homestead 33⅓%	ALL OTHER: Timber Land Class 2c 20%	ALL OTHER: Homestead Up to $4,000 25%	ALL OTHER: Over $4,000 and Non-Homestead 40%	ALL OTHER: Machinery Personality Attached to Real Estate 33⅓%	TOTAL ASSESSED VALUE	Total Assessed Value as Equalized by the Board of Review	FINAL EQUALIZED VALUE
													Dollars	Dollars	Dollars	Dollars	Dollars	Dollars	Dollars	Dollars	Dollars	Dollars	Dollars	Dollars	Dollars
U. S. of America		1	NE¼NE¼	8	41	31			119																
State of Minnesota (Shingleton Memorial Forest)		2	~~NW¼NE¼~~ Govt Lot 6																						
Benjamin Walter Zind, Blanche Walter Zind		3	~~SW¼NE¼~~				40			320	320	B													
U. S. of America		4	SE¼NE¼																						
		5																							
W. J. Bergkofer		6	NE¼SW¼				40			80		T													
State of Minnesota		7	NW¼NW¼ less 1.57 ac Rly R/W																						
Edward S. Olson		8	~~SW¼NW¼~~ Govt Lot 2				31			80		T													
U. S. of America		9	SW¼NW¼																						
		10																							
U. S. of America		11	NE¼SW¼																						
U. S. of America		12	~~NW¼SW¼~~ Govt Lot 3																						
U. S. of America		13	SW¼SW¼																						
U. S. of America		14	SE¼SW¼																						
		15																							
U. S. of America		16	~~NE¼NW¼~~ Govt Lot 6																						
State of Minnesota (Shingleton Memorial Forest)		17	~~NW¼NW¼~~ Govt Lot 5																						
U. S. of America		18	~~SE¼NW¼~~ Govt Lot 4																						
U. S. of America		19	~~SW¼NW¼~~ Govt Lot 7																						
		20																							

114

Cass County, Minnesota, for Taxes for the Year 1959

10

SOLD FOR TAXES	VALUATIONS BY SCHOOL DISTRICTS AS EQUALIZED BY DEPARTMENT OF TAXATION: District No. / Rate ... Mills	Tax including State Homestead ... Mills	State Tax on Non-Homestead ... Mills	SPECIAL TAXES	TOTAL TAXES	PAID	WHEN PAID: Month Day Year	Number of Receipt	March Settlement 1960	June Settlement 1960	Penalty	November Settlement 1960	Penalty	Collections to First Monday in January 1961	Penalty	Delinquent on First Monday in January 1961	Total Delinquent Tax and Penalty	REMARKS
	Dollars	$ cts.	$ cts.	$ cts.	$ cts.				$ cts.	$ cts.	$ cts.	$ cts.	$ cts.	$ cts.	$ cts.	$ cts.	$ cts.	
B 117		30 14			30 14	PAID IN FULL	MAY 31 1960	13351		30 14								
53		13 66	16 32		13 98	2ND HALF PAID	OCT 17 1960	16827										
						1ST HALF PAID	MAY 31 1960	16176		6 99		6 99						
SOLD FOR TAXES 31		7 98	20		8 18													
B 117		51 78	52		52 30					37 13		6 99						
84																		
201																		

Assessment Roll and Tax List of Real Property in the Town of Shingleton

Form 1CD 61-Revised 1960

* Indicate Type of Property: R-Residential, C-Commercial, I-Industrial, U-Utility, F-Farm, L-Lakeshore, T-Timber, M-Mineral

	IN WHOSE NAME ASSESSED	TO WHOM TRANSFERRED	DESCRIPTION OF PROPERTY: SUBDIVISION	Sec. or Lot	Town or Block	Rng.	Number of Acres of Land: Acres	100ths	Indicate Homestead by Yes	Indicate Agricultural Land by Yes	Indicate Type of Property*	TRUE AND FULL VALUATIONS: LAND Exclusive of Structures and Improvements	BUILDINGS and Other Structures	MACHINERY Permanently Attached to Real Estate	TOTAL True and Full Value
												Dollars	Dollars	Dollars	Dollars
1	U. S. of America		NE¼NE¼	9	14	31			No						
2	Harold E. Evans		NW¼NE¼ + Lot 1 (Less 5 Acres)				31	43	Yes	Yes	F				
3	U. S. of America		SW¼NE¼												
4	Leonard D. Peterson & Edward D. Peterson	James C. & John M. Olson (Until Deed)	NE¼ of NW¼ Lying N & W of Hy #34				21		No	Yes	T				
5	Clarence A. & Agnes J. Brady		NE¼NW¼				19		Yes	Yes	R				
6	Leonard D. Peterson & Edward D. Peterson	James C. & John M. Olson (Until Deed)	NW¼NW¼				40		No	Yes	T				
7	"		SW¼NW¼				40		No	Yes	T				
8	U. S. of America		SE¼NW¼												
9	John Little & John		All NW¼ of NE¼ Lying N of Hy #34				3		No	Yes	T				
10	U. S. of America		NW¼SW¼												
11	U. S. of America		NW¼SW¼												
12	U. S. of America		W½SW¼												
13	U. S. of America		SE¼SW¼												
14															
15	U. S. of America		NE¼SE¼												
16	U. S. of America		NW¼SE¼												
17	U. S. of America		SW¼SE¼												
18	U. S. of America		SE¼SE¼												
19															
20							54	43							

	ASSESSED VALUATIONS: RURAL: Homestead Up to $4,000 Land 20%	RURAL: Homestead Over $4,000 Land 33⅓%	RURAL: Homestead Buildings 33⅓%	RURAL: Non-Homestead Land 40%	RURAL: Non-Homestead Buildings 40%	ALL OTHER: Homestead Up to $4,000 25%	ALL OTHER: Homestead Over $4,000 and Non-Homestead 40%	ALL OTHER: Machinery Permanently Attached to Real Estate 33⅓%	TOTAL ASSESSED VALUE	Total Assessed Value as Equalized by the Board of Review	FINAL EQUALIZED VALUE
	Dollars	Dollars	Dollars	Dollars	Dollars	Dollars	Dollars	Dollars	Dollars	Dollars	Dollars
1											
2											
3											
4											
5											
6											
7											
8											
9											
10											
11											
12											
13											
14											
15											
16											
17											
18											
19											
20											

	SOLD FOR TAXES	VALUATIONS BY SCHOOL DISTRICTS AS EQUALIZED BY DEPARTMENT OF TAXATION: District No. / Rate Mills	District No. / Rate Mills	District No. / Rate Mills	District No. / Rate Mills	District No. / Rate Mills	Tax including State Homestead Mills	State Tax on Non-Homestead 6.21 Mills	SPECIAL TAXES	TOTAL TAXES	PAID	WHEN PAID: Month Day Year	Number of Receipt	March Settlement 1960	June Settlement 1960	Penalty	November Settlement 1960	Penalty	Collections to First Monday in January 1961	Penalty	Delinquent on First Monday in January 1961	Total Delinquent Tax and Penalty	REMARKS
		Dollars	Dollars	Dollars	Dollars	Dollars	Dollars	Dollars	$ cts.	$ cts.				$ cts.	$ cts.	$ cts.	$ cts.	$ cts.	$ cts.	$ cts.	$ cts.	$ cts.	
1																							
2		H 100					25 96			25 96	PAID IN FULL	JUN 20 1960	10577				25 96	38					15617
3																							
4																							
5		221					56 74	1 38		58 22	PAID IN FULL	MAY 3 L 1960	10202										
6	FOR TAXES	H 198					51 02			51 02	2nd HALF PAID	OCT 1 1960	18159										10661
7		133					34 28	82		35 10	1st HALF PAID	MAY 18 1960	9676		25 51		25 51					10497
8		80					20 60	50		21 12	PAID IN FULL	MAY 9 L 1960	14402		35 10							10461
9																							
10	SOLD FOR TAXES	17					4 38	10		4 48											4 48		
11																							
12																							
13																							
14																							
15																							
16																							
17																							
18																							
19																							
20		H 298																					
		451					142 00	2 80		175 80					140 63		51 27				4 48		
		749																					

Assessment Roll and Tax List of Real Property in the Town of Shingobee

Cass County, Minnesota, for Taxes for the Year 1959.

Form 1CD

* Indicate Type of Property: R-Residential, C-Commercial, I-Industrial, U-Utility, F-Farm, L-Lakeshore, T-Timber, M-Mineral

	IN WHOSE NAME ASSESSED	TO WHOM TRANSFERRED	DESCRIPTION OF PROPERTY: SUBDIVISION	Sec. or Lot	Town or Block	Rge.	Number of Acres of Land	No. School District	Indicate Homestead by No	Indicate Agricultural by Ag	Indicate Type of Property	TRUE AND FULL VALUATIONS: LAND Exclusive of Structures and Improvements	BUILDINGS and Other Structures	MACHINERY Permanently Attached to Real Estate	TOTAL True and Full Value	ASSESSED VALUATIONS: RURAL: Homestead Up to $1,000 20%	RURAL: Over $1,000 and Non-Homestead 33⅓%	ALL OTHER: Timber Class 2c 20%	ALL OTHER: Homestead Up to $1,000 25%	ALL OTHER: Over $1,000 and Non-Homestead 40%	ALL OTHER: MACHINERY Permanently Attached to Real Estate 33⅓%	TOTAL ASSESSED VALUE	Total Assessed Value as Equalized by the Board of Review	FINAL EQUALIZED VALUE
							Acres / 100ths					Dollars	Dollars	Dollars	Dollars	Dollars	Dollars	Dollars	Dollars	Dollars	Dollars	Dollars	Dollars
1	Florence & Ray Lewis		NE¼NE¼	10	134	31	40	#4															
2	" "		NW¼NE¼				40	119	yes	yes	T												
3	" "		SW¼NE¼				40	119	"	"	"												
4	" "		SE¼NE¼				40	119	"	"	"												
5																							
6	Ewan H. Peterson		NE¼NW¼				40		No	yes	T												
7	" "		NW¼NW¼				40		No	"	"												
8	U. S. of America		SW¼NW¼																				
9	U. S. of America		SE¼NW¼																				
10	Leonard M & Jacqueline D. Berrill		NE¼ of SW¼ W of RR & S of H #20	10			15		No	yes	T												
11	U. S. of America		NE¼ of SW¼ W of RR & S of H #20 less 15 acres																				
12	U. S. of America		NW¼ of SW¼																				
13	U. S. of America		SW¼ of SW¼																				
14	U. S. of America		SE¼ of SW¼																				
15																							
16	U. S. of America		NE¼ of SE¼																				
17	U. S. of America		NW¼ of SE¼																				
18	U. S. of America		SW¼ of SE¼																				
19	U. S. of America		SE¼ of SE¼																				
20																							
							285																

	SOLD FOR TAXES	VALUATIONS BY SCHOOL DISTRICTS AS EQUALIZED BY DEPARTMENT OF TAXATION: District No. / Rate / Mills	Tax including State Homestead Mills	State Tax on Non-Homestead 6.52 Mills	SPECIAL TAXES	TOTAL TAXES	PAID	WHEN PAID: Month Day Year	Number of Receipt	March Settlement 1960	June Settlement 1960	Penalty	November Settlement 1960	Penalty	Collections in Five Months in January 1961	Penalty	Delinquent on First Monday in January 1961	Penalty	Total Delinquent Tax and Penalty	REMARKS
		Dollars	$ cts.	$ cts.	$ cts.	$ cts.				$ cts.	$ cts.	$ cts.	$ cts.	$ cts.	$ cts.	$ cts.	$ cts.	$ cts.	
1	SOLD FOR TAXES	H 64	16 50			16 50	PAID IN FULL	OCT 8 1960					16 50						18482
2	SOLD FOR TAXES	H 64	16 50			16 50	PAID IN FULL	OCT 3 1960					16 50						
3	SOLD FOR TAXES	H 76	19 58			19 58	PAID IN FULL	OCT 3 1960	17211				19 58		2 42				
4	SOLD FOR TAXES	H 64	16 50			16 50	PAID IN FULL	OCT 3 1960					16 50						
5																			
6		50	12 88	32		13 20	2nd HALF PAID	OCT 25 1960	5755										
							1st HALF PAID	MAY 31 1960	11269		13 20		13 20						Paid Under Protest
7		50	12 88	32		13 20	2nd HALF PAID	OCT 25 1960											Paid Under Protes
							1st HALF PAID	MAY 31											
8																			
9																			
10		40	10 30	24		10 54	PAID IN FULL	JUN 26 1960	10820				10 54						18498
11																			
12																			
13																			
14																			
15																			
16																			
17																			
18																			
19																			
20																			
		H 268 / 708	10514	88		10602					13 20		92 58						

Assessment Roll and Tax List of Real Property in the Town of Shingleton

* Indicate Type of Property: R-Residential, C-Commercial, I-Industrial, U-Utility, F-Farm, L-Lakeshore, T-Timber, M-Mineral

Cass County, Minnesota, for Taxes for the Year 1959.

	IN WHOSE NAME ASSESSED	TO WHOM TRANSFERRED	DESCRIPTION OF PROPERTY: SUBDIVISION	Sec. or Lot	Town or Block	Rng	Number of Acres of Land: Acres	100s	Sch. Dist.	Ind. Type	Ind. Type	Ind. Type	TRUE AND FULL VALUATIONS: LAND Exclusive of Structures and Improvements	BUILDINGS and Other Structures	MACHINERY Permanently Attached to Real Estate	TOTAL True and Full Value	ASSESSED VALUATIONS: RURAL Homesteaded Up to $4,000 20%	RURAL Over $4,000 and Non-Homestead 33⅓%	ALL OTHER Timber Land Class 3e 20%	ALL OTHER Homesteaded Up to $4,000 25%	ALL OTHER Over $4,000 and Non-Homestead 40%	ALL OTHER MACHINERY Permanently Attached to Real Estate 33⅓%	TOTAL ASSESSED VALUE	Total Assessed Value as Equalized by the Board of Review	FINAL EQUALIZED VALUE	REMARKS
							Acres	100s					Dollars	Dollars	Dollars	Dollars	Dollars	Dollars	Dollars	Dollars	Dollars	Dollars	Dollars	Dollars	Dollars	
			T. 50 N. of R. 25 W. of 4th P.M.						No. 119																	
1	State of Minnesota		Govt Lot 1	11	141	31																				
2	Burdette E. & Grace R. Anderson		Govt Lot 7 less subd				28	75		ye	ye	T														
3	" " "		SW¼ of NE¼ & Lots 1 & W 337'				40			"	"	"														
4	" " "		Govt Lot 2				36	50		"	"	L														
5	Arthur C. & Marie Shor		S 500' of Govt Lot 5							No	No	L														
6	Edward & Adell Bush		N½ of Govt Lot 8 less S 300'				20	50		ye	"	R														
7	Emma D Solares		N 50' of S½ of SE¼ of Govt Lot 8				10	25		No	"	L														
8	Arthur B. Brugger		Govt Lot 9 less S 330' & W 50'				46			No	ye	T														
9	Deanna Shor		Govt Lot 6				11	25		No	No	L														
10	Charles & William H. Olson		N½ of S½ of Govt Lot 8				10	25		No	No	L														
11	Deanna Shor		Govt Lot 5 less S 500'				1	25		No	No	L														
12	Harold V. & Violet E. Malone		Govt Lot 10				22	50		ye	"	"														
13	Verne A. & Edwin Feldtein Johnson		Govt Lot 11				17			No	ye	T														
14	D. W. & Virgie L. Opheim		Govt Lot 4				33	56		No	No	L														
15	U. S. of America		Govt Lot 12																							
16	U. S. of America		NE¼ of SE¼																							
17	Burdette E. & Grace R. Anderson		NW¼ of SE¼				40			ye	ye	T														
18	~~M. B. & Ethel Freeman~~ State of Minnesota		~~Govt Lot 3~~ Govt Lot 3				39	97		No	ye	T														
19	U. S. of America		SE¼ of SE¼																							
20	Allan C. & Roberta J. Jorgenson		Part of Govt Lot 7																							
	Sheldon & Virginia Pendleton		Part of SW¼ of NE¼																							
	Jamel Lee Jensen		Part of SW¼ of NE¼				37	026																		

	SOLD FOR TAXES	VALUATIONS BY SCHOOL DISTRICTS AS EQUALIZED BY DEPARTMENT OF TAXATION: District No. / Rate / Mills	Tax including State Homestead	State Tax on Non-Homestead 6.2 Mills	SPECIAL TAXES	TOTAL TAXES	PAID: WHEN PAID (Month Day Year)	Number of Receipt	March Settlement 1960	June Settlement 1960	Penalty	November Settlement 1960	Penalty	Collections in Five Months in January 1961	Penalty	Delinquent on Five Months in January 1961	Total Delinquent Tax and Penalty
		Dollars	$ cts.	$ cts.	$ cts.	$ cts.			$ cts.	$ cts.	$ cts.	$ cts.	$ cts.	$ cts.	$ cts.	$ cts.	$ cts.
1																	
2		# 29	748			748	2nd HALF PAID AUG 5 1960	15570									
3		# 64	1650			1650	1st HALF PAID MAY 31 1960	15770		3 74		3 74					10 89
4		# 431	11106			11106	PAID IN FULL APR 26 1960	14737		14 80							
5							1st HALF PAID MAY 31 1960	15770		55 53	Rd. & R. # 3866 65-53		1-1-60 10-10-60				
6		50	1414	32		1446	PAID IN FULL MAY 16 1960	15553		14 46							10 225
7		# 263	7434			7434	Balance Paid OCT 31 1960	17296									
8		432	17117 268			17385	Balance Paid NOV 30 1960	17632		35 00		37 34					10 231
9							Part Paid MAY 26 1960	15537		62 12							
10		160	4122	100		4222	Balance Paid JUN 17 1960	12333				31 34					
11							Part Paid MAY 2 1960	15558		31 66		10 56					
12		55	1554	34		1588	PAID IN FULL MAY 16 1960	15550									10 230
13		222	6376	138		6414	PAID IN FULL MAY 23 1960	2107									10 228
14		102	2884	64		2948	2nd HALF PAID OCT 26 1960	15654									
15							1st HALF PAID MAY 26 1960	2338		14 74		14 74					
16		# 190	5370			5370	PAID IN FULL MAY 18 1960	7110		53 70							
17																	
18		85	2140	52		2192	2nd HALF PAID OCT 31 1960	15816						21 92			
19		110	3110	68		3178	1st HALF PAID MAY 31 1960	15770		15 89		15 89					10 227
20																	
		# 48	1236			1236	1st HALF PAID MAY 31 1960	15770		6 18	Rd. & R. # 3866 6-15-60		6-15-60 10% Pen.				
	SOLD FOR TAXES	34	1004	24		1028	Forfeited 9-26-60										10 28 Penalty
		# 572	22056														
		384	40254	780		63090				420 88		115 61		24 13			122 38
		856	62310														

Riverview Beach | Sutton Island | Ostrom Point | Eastbrook Heights | Gilkey | Lawn Acres

Assessment Roll and Tax List of Real Property in the Town of Shingobee

Cass County, Minnesota, for Taxes for the Year 1959.

Form 5CD

* Indicate Type of Property: R-Residential, C-Commercial, I-Industrial, U-Utility, F-Farm, L-Lakeshore, T-Timber, M-Mineral

	IN WHOSE NAME ASSESSED	TO WHOM TRANSFERRED	DESCRIPTION OF PROPERTY: SUBDIVISION	Sec. or Lot	Town or Block	Rng.	Number of Acres of Land: Acres	100ths	Indicate Homestead Tax	Indicate Agricultural Tax	Indicate Type of Property	No. School District	TRUE AND FULL VALUATIONS: LAND Exclusive of Structures and Improvements (Dollars)	BUILDINGS and Other Structures (Dollars)	MACHINERY Permanently Attached to Real Estate (Dollars)	TOTAL True and Full Value (Dollars)	ASSESSED VALUATIONS: RURAL: Homestead Up to $4,000 20% (Dollars)	RURAL: Over $4,000 and Non-Homestead 33⅓% (Dollars)	ALL OTHER: Timber Land Class 3e 20% (Dollars)	ALL OTHER: Homestead Up to $1,000 25% (Dollars)	ALL OTHER: Over $4,000 and Non-Homestead 40% (Dollars)	MACHINERY Permanently Attached to Real Estate 33⅓% (Dollars)	TOTAL ASSESSED VALUE (Dollars)	Total Assessed Value as Equalized by the Board of Review (Dollars)	FINAL EQUALIZED VALUE (Dollars)
1			NE¼ of NE¼	11	141	31						119													
2	Allan A. & Pauline A. Wadsworth		E. 330' ff of East Lot 9																						
3	Emma D. Dahl		N. 55' of East Lot 9																						
4			SE¼ of NE¼																						
5																									
6	Hilding & Virginia Lagerstrom		Part of Govt Lot 7																						
7	Ronald U. & Jeanette Thomsen		W. 300' of N½ of NW¼ of SW¼ of Govt Lot 8																						
8	Clarence & Thelma Thompson		Part of Govt Lot 7																						
9	Clara E. Torgerson		SE¼ of NW¼																						
10	Russell Davis		(Part of Govt Lot 1)																						
11			NE¼ of SW¼																						
12			NW¼ of SW¼																						
13			SW¼ of SW¼																						
14			SE¼ of SW¼																						
15																									
16			NE¼ of SE¼																						
17			NW¼ of SE¼																						
18			SW¼ of SE¼																						
19			SE¼ of SE¼																						
20																									

	SOLD FOR TAXES	VALUATIONS BY SCHOOL DISTRICTS AS EQUALIZED BY DEPARTMENT OF TAXATION: District No. / Rate ... Mills (Dollars)	District No. / Rate ... Mills (Dollars)	District No. / Rate ... Mills (Dollars)	District No. / Rate ... Mills (Dollars)	District No. / Rate ... Mills (Dollars)	Tax including State Homestead ... Mills: $ cts.	Basic Tax on Non-Homestead ... Mills: $ cts.	SPECIAL TAXES: $ cts.	TOTAL TAXES: $ cts.	PAID: WHEN PAID (Month Day Year)	Number of Receipt	March Settlement 1960: $ cts.	June Settlement 1960: $ cts.	Penalty: $ cts.	November Settlement 1960: $ cts.	Penalty: $ cts.	Collections to First Monday in January 1961: $ cts.	Penalty: $ cts.	Delinquent on First Monday in January 1961: $ cts.	Total Delinquent Tax and Penalty: $ cts.	REMARKS
1																					
2																					
3																					
4																					
5																					
6																					
7																					
8																					
9																					
10																					
11																					
12																					
13																					
14																					
15																					
16																					
17																					
18																					
19																					
20																					

Cut-a Numerical Index Co. Pocket Index Tabs Cottonwood Falls Lakeview Springs Olivia Add'n to Town Plats

Assessment Roll and Tax List of Real Property in the Town of Shingobee

Cass County, Minnesota, for Taxes for the Year 1959.

Form ECD No. [illegible]

* Indicate Type of Property: R-Residential, C-Commercial, I-Industrial, U-Utility, F-Farm, L-Lakeshore, T-Timber, M-Mineral

IN WHOSE NAME ASSESSED	TO WHOM TRANSFERRED	DESCRIPTION OF PROPERTY: SUBDIVISION	Sec. or Lot	Town or Block	Rng.	Number of Acres of Land: Acres	100ths	No. School District	Ind. Homestead Yes or No	Ind. Agricultural Yes or No	Ind. Type of Property	TRUE AND FULL VALUATIONS: LAND Exclusive of Structures and Improvements	BUILDINGS and Other Structures	MACHINERY Permanently Attached to Real Estate	TOTAL True and Full Value
												Dollars	Dollars	Dollars	Dollars
Adolph M Bredeson		1 E½ of NE¼ of NE¼	12	141	31	20		19	No	yes	T				
B.J. Johns		2 W½ of NE¼ of NE¼				20			No	"	"				
Merle E & Betty L Bennett		3 SW¼ of NE¼				40			No	"	"				
Ben Treichel		4 S½ of SE¼ of NE¼ except N 8 rods of W 40 rods & S½ of SE¼ of NE¼				18			yes	yes	R				
Donald L Freeman et al		5 S½ of SE¼ of NE¼				12			No	No	R				
		6 NE¼ of NW¼													
State of Minnesota		7 [illegible] Govt Lot 1													
Nicollet Land Co (Pat #1149302)		8 E½ of NW¼ of NW¼				40			No	yes	T				
"	"	9 W½ of SE¼ of NW¼				20			No	"	"				
Merle E & Betty L Bennett		10 N½ of SE¼ of NE¼				20			No	"	"				
State of Minnesota		11 E½ of NE¼ of SW¼													
U. S. of America		12 NW¼ of SW¼													
Marvin L & Patricia Bennett		13 E½ of SE¼ of NW¼				20			No	"	"				
U. S. of America		14 SW¼ of SW¼													
		15													
		16 NE¼ of NE¼													
		17 NW¼ of SE¼													
		18 SW¼ of SE¼													
		19 SE¼ of SE¼													
		20													
		Unit next page				210									

IN WHOSE NAME ASSESSED	ASSESSED VALUATIONS: RURAL Homestead Up to $6,000 20%	RURAL Over $6,000 and Non-Homestead 33⅓%	ALL OTHER Timber Land Class 2a 20%	ALL OTHER Homestead Up to $3,000 25%	ALL OTHER Over $3,000 and Non-Homestead 40%	ALL OTHER Machinery Permanently Attached to Real Estate 33⅓%	TOTAL ASSESSED VALUE	Total Assessed Value as Equalized by the Board of Review	FINAL EQUALIZED VALUE:
	Dollars	Dollars	Dollars	Dollars	Dollars	Dollars	Dollars	Dollars	Dollars
Adolph M Bredeson									
B.J. Johns									
Merle E & Betty L Bennett									
Ben Treichel									
Donald L Freeman et al									
State of Minnesota									
Nicollet Land Co (Pat #1149302)									
"									
Merle E & Betty L Bennett									
State of Minnesota									
U. S. of America									
Marvin L & Patricia Bennett									
U. S. of America									

SOLD FOR TAXES	VALUATIONS BY SCHOOL DISTRICTS AS EQUALIZED BY DEPARTMENT OF TAXATION: District No. 2 Rate 25 Mills	District No. 119 Rate 48 Mills	District No. Rate Mills	District No. Rate Mills	District No. Rate Mills	Tax including State Homestead Mills	State Tax on Non-Homestead 6.221 Mills	SPECIAL TAXES	TOTAL TAXES
	Dollars	Dollars	Dollars	Dollars	Dollars	$ cts.	$ cts.	$ cts.	$ cts.
	54					1392	34		1426
	54					1392	34		1426
	134					3452	84		3536
	83					2138			2138
SOLD FOR TAXES	130					3350	80		3430
	40					2320	56		2376
	36					928	22		950
	40					1030	24		1054
	50					1288	32		1320
	83								
	588					17290	366		17656
	671								

PAID	WHEN PAID: Month Day Year	Number of Receipt	March Settlement 1960	June Settlement 1960	Penalty	November Settlement 1960	Penalty	Collections to Five Monday in January 1961	Penalty	Delinquent on Five Monday in January 1961	Total Delinquent Tax and Penalty	REMARKS
			$ cts.	$ cts.	$ cts.	$ cts.	$ cts.	$ cts.	$ cts.	$ cts.	$ cts.	
2nd HALF PAID	OCT 31 1960	16732										
1st HALF PAID	MAY 31 1960	9807		713		713						10148
PAID IN FULL	JUN 28 1960	10890				1426	21					10297
2nd HALF PAID	OCT 5 1960	16513										
1st HALF PAID	MAY 31 1960	10479		1768		1768						10102
PAID IN FULL	JUN 29 1960	90	2138									10246
										3430		Mailed to ST notice to town appraiser 10/61
2nd HALF PAID	OCT 31 1960											
1st Half Paid	MAY 31 1960	17408		1188		1188						
2nd HALF PAID	OCT 31 1960	9246										
1st Half Paid	MAY 31 1960			475		475						
2nd HALF PAID	OCT 5 1960	16576										
1st HALF PAID	MAY 31 1960	10472		527		527						10108
PAID IN FULL	JUN 28 1960	10804				1320						15615
			2138	4671		7427				3430		

Assessment Roll and Tax List of Real Property in the Town of Shingleton, Cass County, Minnesota, for Taxes for the Year 1959.

Form SCD WILLIAM-DAVIS CO., MINNEAPOLIS

* Indicate Type of Property: R-Residential, C-Commercial, I-Industrial, U-Utility, F-Farm, L-Lakeshore, T-Timber, M-Mineral

IN WHOSE NAME ASSESSED	TO WHOM TRANSFERRED	DESCRIPTION OF PROPERTY: SUBDIVISION	Sec. or Lot	Town or Block	Rge.	Number of Acres of Land: Acres	10ths	No. School District	Indicate Type of Property	Indicate Type of Improvements	TRUE AND FULL VALUATIONS: LAND Exclusive of Structures and Improvements	BUILDINGS and Other Structures	MACHINERY Permanently Attached to Real Estate	TOTAL True and Value	ASSESSED VALUATIONS: RURAL: Homestead Up to $4,000 20%	RURAL: Over $4,000 and Non-Homestead 33⅓%	ALL OTHER: Timber Land Class 3c 20%	ALL OTHER: Homestead Up to $5,000 25%	ALL OTHER: Over $5,000 and Non-Homestead 40%	MACHINERY Permanently Attached to Real Estate 33⅓%	TOTAL ASSESSED VALUE	Total Assessed Value as Equalized by the Board of Review	FINAL EQUALIZED VALUE
											Dollars	Dollars	Dollars	Dollars	Dollars	Dollars	Dollars	Dollars	Dollars	Dollars	Dollars	Dollars	Dollars
Howard Conn		1 NW¼ NW¼	12	14	31	43		119	Non	Non		201									1084		
Mrs. Bernard Eckman		2 S. 4 rds of W. 8 rds of SW¼ of SW¼ of SE¼				1			Non	Non													
Ada E. & Frantz Bernard F. Eckman		3 W. 4 rds of S. 8 rds of SW¼ of SE¼				1			Non	Non													
Basil Cunningham & Lucille Bayles		4 S. 8 rds of SW¼ of SE¼ lying W. of Hy. No. 371				75			Non	Non													
Ada E. & Frantz Bernard F. Eckman		5 E. 8 rds of W. 16 rds of S. 8 rds of SW¼ of SE¼				2			Non	Non													
H. N. Everhart		6 S. 8 rds of SE¼ lying W. of Hy. & less 1 rd. wide SW¼ of SW¼ of SE¼				34			Non	Non													
Martin H. & Marjorie Lahman		7 NW¼ of NW¼ S. 8 rds of W. 20 rds of E. of Hy. No. 371																					
		8 S. 8 rds of N. 24 rds of W. 40 rds of E. of Hy. No. 371				125			Non	Non													
		9 S. 8 rds of N. 24 rds of W. 40 rds of SE¼ of NW¼				2			Non	Non													
		10 S. 12 rds of N. 36 rds of W. 40 rds of SE¼ of SE¼				3			Non	Non													
Lawrence Tuttle & wife Delmont & Helen B. Svenson & wife each		11 W. 8 rds of W. 40 rds of SE¼ of SE¼				2			Non	Non													
Basil Cunningham & Lucille Bayles		12 SE¼ of SE¼ less N. 36 rds of W. 40 rds				31			Non	Non													
Martin H. & Margaret Lahman		13 S. 8 rds of N. 16 rds of W. 40 rds of SE¼ of SE¼				2			Non	Non													
		14 SE¼ of SW¼																					
Lawrence Tuttle & wife Delmont & Helen B. Svenson & wife each		15 E. of Hy. No. 371																					
Martin H. & Margaret Lahman		16 S. 8 rds of N. 16 rds of SW¼ of SE¼ lying E. of Hy. No. 371																					
		17 NW¼ of SE¼																					
		18 NE¼ of SW¼																					
		19 SE¼ of SE¼																					
		20																					

SOLD FOR TAXES	TAXATIONS BY SCHOOL DISTRICTS AS EQUALIZED BY DEPARTMENT OF TAXATION: District No. / Rate Mills	District No. / Rate Mills	District No. / Rate Mills	District No. / Rate Mills	Tax including State Homestead Mills	State Tax on Non-Homestead Mills	SPECIAL TAXES	TOTAL TAXES		PAID	WHEN PAID: Month Day Year	Number of Receipt	March Settlement 1960	June Settlement 1960	Penalty	November Settlement 1960	Penalty	Collections to First Monday in January 1961	Penalty	Delinquent on First Monday in January 1961	Total Delinquent Tax and Penalty	REMARKS
	Dollars	Dollars	Dollars	Dollars	$ cts.	$ cts.	$ cts.	$ cts.					$ cts.	$ cts.	$ cts.	$ cts.	$ cts.	$ cts.	$ cts.	$ cts.	
									1	Balance Paid Part Paid	OCT 21 1960	19253									
									2	Part Paid	MAY 31 1960	11356									
									3	PAID IN FULL	MAR 28 1960	4457									
									4												
									5												
									6	PAID IN FULL	OCT 17 1960	16043									
									7												
									8	PAID IN FULL	FEB 1 1960										
									9	PAID IN FULL	FEB 1 1960										
									10	PAID IN FULL	FEB 1 1960										
									11	PAID IN FULL	MAY 31 1960	10347									
									12												
									13	PAID IN FULL	FEB 1 1960										
									14												
									15	PAID IN FULL	MAY 31 1960	11347									
									16	PAID IN FULL	FEB 1 1960										
									17												
									18												
									19												
									20												

Sections Bench
Big Iron Island
Cushman Point
Eckstrom Point
Shingleton
Spring Lake

Assessment Roll and Tax List of Real Property in the Town of Shingobee

Cass County, Minnesota, for Taxes for the Year 1959.

Form SCD WILLIAM DAVIS CO., MINNEAPOLIS

* Indicate Type of Property: R-Residential, C-Commercial, I-Industrial, U-Utility, F-Farm, L-Lakeshore, T-Timber, M-Mineral

IN WHOSE NAME ASSESSED	TO WHOM TRANSFERRED		DESCRIPTION OF PROPERTY: SUBDIVISION	Sec. or Lot	Town or Block	Rng.	Number of Acres of Land: Acres	100ths	No. School District	Indicate Homestead (H) or Non-Homestead (N)	Indicate Agricultural (A) or Non-Agricultural (N)	Indicate Type of Property*	TRUE AND FULL VALUATIONS: LAND Exclusive of Structures and Improvements	BUILDINGS and Other Structures	MACHINERY Permanently Attached to Real Estate	TOTAL True and Full Value
							Acres	100ths					Dollars	Dollars	Dollars	Dollars
U. S. of America		1	~~N½ of NW¼~~ Govt Lot 1	13	141	31				H						
U. S. of America		2	~~S½ of NW¼~~ Govt Lot 2													
State of Minnesota		3	~~S½ of SW¼~~ Govt Lot 6													
U. S. of America		4	~~NE¼ of SW¼~~ Govt Lot 5													
State of Minnsota		5	Govt Lot 4													
State of Minnesota		6	~~N½ of SE¼~~ Govt Lot 7													
U. S. of America		7	~~S½ of SE¼~~ Govt Lot 3													
U. S. of America		8	SW¼ of NW¼													
U. S. of America		9	SE¼ of NW¼													
State of Minnesota		10	Govt Lot 8													
U. S. of America		11	NE¼ of SW¼													
U. S. of America		12	NW¼ of SW¼													
U. S. of America		13	SW¼ of SW¼													
Hugh V. Norton		14	SE¼ of SW¼ less Rly				37			4p 4pF						
		15														
U. S. of America		16	NE¼ of SE¼													
U. S. of America		17	NW¼ of SE¼													
Marion Hamlin		18	SW¼ of SE¼				40			Np 4pF						
U. S. of America		19	SE¼ of SE¼													
		20														
							77									

IN WHOSE NAME ASSESSED	ASSESSED VALUATIONS: RURAL Homestead Up to $4,000	RURAL Over $4,000 and Non-Homestead 33⅓%	ALL OTHER Timber Land Class 3e 20%	ALL OTHER Homestead Up to $4,000 25%	ALL OTHER Over $4,000 and Non-Homestead 40%	MACHINERY Permanently Attached to Real Estate 33⅓%	TOTAL ASSESSED VALUE	Total Assessed Value as Equalized by the Board of Review	FINAL EQUALIZED VALUE	SOLD FOR TAXES	TAXATIONS BY SCHOOL DISTRICTS AS EQUALIZED BY DEPARTMENT OF TAXATION: District No. / Rate Mills	Tax including State Homestead Mills	State Tax on Non-Homestead Mills	SPECIAL TAXES	TOTAL TAXES	PAID	WHEN PAID: Month Day Year	Number of Receipt	March Settlement 1960	June Settlement 1960	Penalty	November Settlement 1960	Penalty	Collections to First Monday in January 1961	Penalty	Delinquent on First Monday in January 1961	Total Delinquent Tax and Penalty	REMARKS
	Dollars	Dollars	Dollars	Dollars	Dollars	Dollars	Dollars	Dollars	Dollars		Dollars	$ cts.	$ cts.	$ cts.	$ cts.				$ cts.	$ cts.		$ cts.		$ cts.		$ cts.	$ cts.	
1																												
2																												
3																												
4																												
5																												
6																												
7																												
8																												
9																												
10																												
11																												
12																												
13																												
14			338				870								870	2nd HALF PAID OCT 17 1960 1st HALF PAID MAY 20 1960		65/6 7778		4355		4355						1083
15																												
16																												
17																												
18			54				1392	34				DELINQUENT TAXES			1426													
19																												
20																												
			338 54 392				10102	34							10136					4355		4355						

Outlet Sunrise Beach Lake Edith Sunrise Point Lake Edith Lakeview Spring Outlet Lake Edith to Round Lake

Assessment Roll and Tax List of Real Property in the Town of Shingobee, Cass County, Minnesota, for Taxes for the Year 1959.

Form SCD MILLER-DAVIS CO., MINNEAPOLIS

* Indicate Type of Property: R-Residential, C-Commercial, I-Industrial, U-Utility, F-Farm, L-Lakeshore, T-Timber, M-Mineral

	IN WHOSE NAME ASSESSED	TO WHOM TRANSFERRED	DESCRIPTION OF PROPERTY: SUBDIVISION	Sec. or Lot	Town or Block	Rng.	Number of Acres of Land	No. School District	Indicate Non-Homestead Personal Property by No	Indicate Non-Homestead Self-Contained Utility by No	Indicate Type of Property*	TRUE AND FULL VALUATIONS: LAND Exclusive of Structures and Improvements	BUILDINGS and Other Structures	MACHINERY Permanently Attached to Real Estate	TOTAL True and Full Value	ASSESSED VALUATIONS: RURAL Homestead Up to $4,000 20%	RURAL Over $4,000 and Non-Homestead 33⅓%	ALL OTHER Timber Land Class 2c 20%	ALL OTHER Homestead Up to $4,000 25%	ALL OTHER Over $4,000 and Non-Homestead 40%	ALL OTHER Machinery Permanently Attached to Real Estate 33⅓%	TOTAL ASSESSED VALUE	Total Assessed Value as Equalized by Board of Review	FINAL EQUALIZED VALUE
							Acres / 100s					Dollars	Dollars	Dollars	Dollars	Dollars	Dollars	Dollars	Dollars	Dollars	Dollars	Dollars	Dollars	Dollars
	State of Minnesota		~~Volume~~ Govt Lot 2	14	141	31		46 119																
	Wheeler Lumber Bridge & Supply Co		NE¼NW¼ Govt Lot 3				32 03				Nonresident													
	U. S. of America		SW¼NE¼																					
	U. S. of America		SE¼NW¼																					
	U. S. of America		Govt Lot 1																					
	U. S. of America		NE¼SW¼																					
	U. S. of America		NW¼SW¼																					
	U. S. of America		SW¼SW¼																					
	U. S. of America		SE¼SW¼																					
	U. S. of America		NE¼SE¼																					
	U. S. of America		NW¼SE¼																					
	U. S. of America		SW¼SE¼																					
	U. S. of America		SE¼SE¼																					
							32 03																	

	SOLD FOR TAXES	VALUATIONS BY SCHOOL DISTRICTS AS EQUALIZED BY DEPARTMENT OF TAXATION: District / No. / Rate Mills	Tax Including State Homestead Mills	State Tax on Non-Homestead Mills	SPECIAL TAXES	TOTAL TAXES	PAID: WHEN PAID Month Day Year	Number of Receipt	March Settlement 1960	June Settlement 1960	Penalty	November Settlement 1960	Penalty	Collections to First Monday in January 1961	Penalty	Delinquent on First Monday in January 1961	Total Delinquent Tax and Penalty	REMARKS
		Dollars	$ cts.	$ cts.	$ cts.	$ cts.			$ cts.	$ cts.	$ cts.	$ cts.	$ cts.	$ cts.	$ cts.	$ cts.	$ cts.	
1																		
2	SOLD FOR TAXES	District 1 No. 119 Rate 25 Mills 100	25 76	62		26 38										26 38		
3																		
4																		
5																		
6																		
7																		
8																		
9																		
10																		
11																		
12																		
13																		
14																		
15																		
16																		
17																		
18																		
19																		
20																		
		100	25 76	62		26 38										26 38		

Duluth
Superior Branch
Grand Rapids
Cass Lake
Walker
Brainerd
Detroit Lakes
Fergus Falls
Alexandria
Benson
Litchfield
Willmar
Glenwood
Appleton
Montevideo
Granite Falls
Ortonville
Redwood Falls
Marshall
Worthington
Windom
Fairmont
Albert Lea
Austin
Owatonna
Faribault
Northfield
Hastings
Red Wing
Winona
Rochester
Chatfield
Preston
Lanesboro
Caledonia
Spring Valley
Fillmore
Rushford
Houston
Mabel
Harmony
Canton
Lewiston
Plainview
Elgin
Zumbrota
Pine Island
Cannon Falls
Farmington
Lakeville
Shakopee
Chaska
Waconia
Hutchinson
Glencoe
Gaylord
Arlington
Le Sueur
New Ulm
St. Peter
Mankato
North Mankato
Waseca
Owatonna
Blue Earth
Fairmont
Winnebago
Albert Lea
Austin
Rochester
Winona
Red Wing
Hastings
Northfield
Faribault
Owatonna
Waseca
Mankato
North Mankato
St. Peter
New Ulm
Le Sueur
Arlington
Gaylord
Glencoe
Hutchinson
Waconia
Chaska
Shakopee
Lakeville
Farmington
Cannon Falls
Pine Island
Zumbrota
Elgin
Plainview
Lewiston
Canton
Harmony
Mabel
Houston
Rushford
Fillmore
Spring Valley
Caledonia
Lanesboro
Preston
Chatfield
Rochester
Winona
Red Wing
Hastings
Northfield
Faribault
Owatonna
Waseca
Mankato
North Mankato
St. Peter
New Ulm
Le Sueur
Arlington
Gaylord
Glencoe
Hutchinson
Waconia
Chaska
Shakopee
Lakeville
Farmington
Cannon Falls
Pine Island
Zumbrota
Elgin
Plainview
Lewiston
Canton
Harmony
Mabel
Houston
Rushford
Fillmore
Spring Valley
Caledonia
Lanesboro
Preston
Chatfield

Assessment Roll and Tax List of Real Property in the Town of Shingobee

Cass County, Minnesota, for Taxes for the Year 1959.

From SCD MILLER-DAVIS CO., MINNEAPOLIS

* Indicate Type of Property: R-Residential, C-Commercial, I-Industrial, U-Utility, F-Farm, L-Lakeshore, T-Timber, M-Mineral

	IN WHOSE NAME ASSESSED	TO WHOM TRANSFERRED		DESCRIPTION OF PROPERTY: SUBDIVISION	Sec. or Lot	Town or Block	Rng.	Number of Acres of Land: Acres	100ths	No. School District	Indicates Homestead (H) or Non-Homestead (N)	Indicates Agricultural (A) or Non-Agricultural (N)	Indicates Year of Property	TRUE AND FULL VALUATIONS: LAND Exclusive of Structures and Improvements	BUILDINGS and Other Structures	MACHINERY Permanently Attached to Real Estate	TOTAL True and Full Value	ASSESSED VALUATIONS: RURAL: Homestead Up to $4,000 20%	RURAL: Over $4,000 and Non-Homestead 33⅓%	ALL OTHER: Timber Land Class 3c 20%	ALL OTHER: Homestead Up to $4,500 25%	ALL OTHER: Over $4,000 and Non-Homestead 40%	ALL OTHER: MACHINERY Permanently Attached to Real Estate 33⅓%	TOTAL ASSESSED VALUE	Total Assessed Value as Equalized by Board of Review	FINAL EQUALIZED VALUE
								Acres	100ths					Dollars	Dollars	Dollars	Dollars	Dollars	Dollars	Dollars	Dollars	Dollars	Dollars	Dollars	Dollars	Dollars
U. S. of America		1	NE¼ of NE¼		15	141	31		119																
U. S. of America		2	NW¼ of NW¼																						
U. S. of America		3	SW¼ of NW¼																						
Axel A & Edna M Mortenson		4	S½ of NE¼ less 2 acres					38																	
State of Minnesota		5	2 acres of SE¼ of NE¼																						
U. S. of America		6	NE¼ of NW¼																						
U. S. of America		7	NW¼ of NW¼																						
U. S. of America		8	SW¼ of NW¼																						
U. S. of America		9	SE¼ of NW¼																						
		10																							
U. S. of America		11	N½ of SW¼																						
U. S. of America		12	NW¼ of SW¼																						
U. S. of America		13	SW¼ of SW¼																						
U. S. of America		14	SE¼ of SW¼																						
		15																							
U. S. of America		16	NE¼ of SE¼																						
U. S. of America		17	NW¼ of SE¼																						
U. S. of America		18	SW¼ of SE¼																						
U. S. of America		19	SE¼ of SE¼																						
		20						38																	

	SOLD FOR TAXES	VALUATIONS BY SCHOOL DISTRICTS AS EQUALIZED BY DEPARTMENT OF TAXATION: District No. / Rate Mills	Tax including State Homestead Mills	State Tax on Non-Homestead Mills	SPECIAL TAXES	TOTAL TAXES	PAID	WHEN PAID: Month Day Year	Number of Receipt	March Settlement 1960	June Settlement 1960	Penalty	November Settlement 1960	Penalty	Collections in Full Monday in January 1961	Penalty	Delinquent in Full Monday in January 1961	Total Delinquent Tax and Penalty	REMARKS
		Dollars	$ cts.	$ cts.	$ cts.	$ cts.				$ cts.	$ cts.	$ cts.	$ cts.	$ cts.	$ cts.	$ cts.	$ cts.	$ cts.	
1																			
2																			
3																			
4		51	1314	32		1346											1346	1481	Torrens
5																			
6																			
7																			
8																			
9																			
10																			
11																			
12																			
13																			
14																			
15																			
16																			
17																			
18																			
19																			
20																			
		51	1314	32		1346											1346		

Click Sunrise Beach Together Island Interview Points Kabekona Springs Gateway Lumber Supply Add to

Assessment Roll and Tax List of Real Property in the Town of Shingobee

Form SCD MILLER-DAVIS CO., MINNEAPOLIS

* Indicate Type of Property: R-Residential, C-Commercial, I-Industrial, U-Utility, F-Farm, L-Lakeshore, T-Timber, M-Mineral

IN WHOSE NAME ASSESSED	TO WHOM TRANSFERRED		DESCRIPTION OF PROPERTY: SUBDIVISION	Sec. or Lot	Town or Block	Rng.	Number of Acres of Land: Acres	Hundredths	No. School District	Ind. min. Nonmineral Tract No.	Ind. taxable Agricultural Tract No.	Ind. Type of Property*	TRUE AND FULL VALUATIONS: LAND Exclusive of Structures and Improvements (Dollars)	TRUE AND FULL VALUATIONS: BUILDINGS and Other Structures (Dollars)	TRUE AND FULL VALUATIONS: MACHINERY Permanently Attached to Real Estate (Dollars)	TRUE AND FULL VALUATIONS: TOTAL True and Full Value (Dollars)	ASSESSED VALUATIONS: RURAL: Homestead Up to $1,000 20% (Dollars)	ASSESSED VALUATIONS: RURAL: Over $4,000 and Non-Homestead 33⅓% (Dollars)	ASSESSED VALUATIONS: ALL OTHER: Timber Land Class 2c 20% (Dollars)	ASSESSED VALUATIONS: ALL OTHER: Homestead Up to $4,000 25% (Dollars)	ASSESSED VALUATIONS: ALL OTHER: Over $4,000 and Non-Homestead 40% (Dollars)	ASSESSED VALUATIONS: MACHINERY Permanently Attached to Real Estate 33⅓% (Dollars)	TOTAL ASSESSED VALUE (Dollars)	Total Assessed Value as Finally Equalized by the Board of Review (Dollars)	FINAL EQUALIZED VALUE (Dollars)
State of Minnesota		1	N E ¼ of N E ¼	16	141	31			119																
State of Minnesota		2	N W ¼ of N E ¼																						
State of Minnesota		3	S W ¼ of N E ¼																						
State of Minnesota		4	S E ¼ of N E ¼																						
		5																							
State of Minnesota		6	N E ¼ of N W ¼																						
State of Minnesota		7	N W ¼ of N W ¼																						
State of Minnesota		8	S W ¼ of N W ¼																						
State of Minnesota		9	S E ¼ of N W ¼																						
		10																							
State of Minnesota		11	N E ¼ of S W ¼																						
State of Minnesota		12	N W ¼ of S W ¼																						
State of Minnesota		13	S W ¼ of S W ¼																						
State of Minnesota		14	S E ¼ of S W ¼																						
		15																							
State of Minnesota		16	N E ¼ of S E ¼																						
State of Minnesota		17	N W ¼ of S E ¼																						
State of Minnesota		18	S W ¼ of S E ¼																						
State of Minnesota		19	S E ¼ of S E ¼																						
		20																							

Cass County, Minnesota, for Taxes for the Year 1959.

	SOLD FOR TAXES	VALUATIONS BY SCHOOL DISTRICTS AS EQUALIZED BY DEPARTMENT OF TAXATION: District No. / Rate ... Mills (Dollars)	Tax including State Homestead ... Mills ($ cts.)	State Tax on Non-Homestead ... Mills ($ cts.)	SPECIAL TAXES ($ cts.)	TOTAL TAXES ($ cts.)		PAID	WHEN PAID: Month Day Year	Number of Receipt	March Settlement 1960 ($ cts.)	June Settlement 1960 ($ cts.)	Penalty ($ cts.)	November Settlement 1960 ($ cts.)	Penalty ($ cts.)	Collections to First Monday in January 1961 ($ cts.)	Penalty ($ cts.)	Delinquent as Per Monday in January 1961 ($ cts.)	Total Delinquent Tax and Penalty ($ cts.)	REMARKS
1							1													
2							2													
3							3													
4							4													
5							5													
6							6													
7							7													
8							8													
9							9													
10							10													
11							11													
12							12													
13							13													
14							14													
15							15													
16							16													
17							17													
18							18													
19							19													
20							20													

Sunrise Beach
Pugobee Island
Chimney Point
Tamarack Springs
Gateway to Leech

Assessment Roll and Tax List of Real Property in the Town of Shingobee

* Indicate Type of Property: R-Residential, C-Commercial, I-Industrial, U-Utility, F-Farm, L-Lakeshore, T-Timber, M-Mineral

Cass County, Minnesota, for Taxes for the Year 1959.

	IN WHOSE NAME ASSESSED	TO WHOM TRANSFERRED		DESCRIPTION OF PROPERTY: SUBDIVISION	Sec. or Lot	Town or Block	Rng.	Number of Acres of Land: Acres	Number of Acres of Land: 100ths	Ind. Homestead Tax No.	Ind. Agricultural Tax No.	Ind. Type of Property	No. School District	TRUE AND FULL VALUATIONS: LAND Exclusive of Structures and Improvements	TRUE AND FULL VALUATIONS: BUILDINGS and Other Structures	TRUE AND FULL VALUATIONS: MACHINERY Permanently Attached to Real Estate	TRUE AND FULL VALUATIONS: TOTAL True and Full Value	ASSESSED VALUATIONS: RURAL: Homestead Up to $4,000 20%	RURAL: Over $4,000 and Non-Homestead 33⅓%	ALL OTHER: Timber Land Class 3a 20%	ALL OTHER: Homestead Up to $4,000 25%	ALL OTHER: Over $4,000 and Non-Homestead 40%	ALL OTHER: Machinery Permanently Attached to Real Estate 33⅓%	TOTAL ASSESSED VALUE	Total Assessed Value as Equalized by the Board of Review	FINAL EQUALIZED VALUE
								Acres	100ths					Dollars	Dollars	Dollars	Dollars	Dollars	Dollars	Dollars	Dollars	Dollars	Dollars	Dollars	Dollars
	U. S. of America			~~Shingobee~~ Bank Lot 1 17 41 31									#119											
	U. S. of America		2	~~Shingobee~~ Bank Lot 2																				
	U. S. of America		3	NW ¼ of NE ¼																				
	U. S. of America		4	SE ¼ of NE ¼																				
			5																					
	U. S. of America		6	NE ¼ of NW ¼																				
	U. S. of America		7	NW ¼ of NW ¼																				
	U. S. of America		8	SW ¼ of NW ¼																				
	U. S. of America		9	SE ¼ of NW ¼																				
			10																					
	U. S. of America		11	NE ¼ of SW ¼																				
	U. S. of America		12	NW ¼ of SW ¼																				
	U. S. of America		13	SW ¼ of SW ¼																				
	U. S. of America		14	SE ¼ of SW ¼																				
			15																					
	of America		16	NE ¼ of SE ¼																				
	of America		17	NW ¼ of SE ¼																				
	State of Minnesota		18	SW ¼ of SE ¼																				
	of America		19	SE ¼ of SE ¼																				
			20																					

	SOLD FOR TAXES	ALLOCATIONS BY SCHOOL DISTRICTS AS EQUALIZED BY DEPARTMENT OF TAXATION: District No. ..... Rate ..... Mills	District No. ..... Rate ..... Mills	District No. ..... Rate ..... Mills	District No. ..... Rate ..... Mills	District No. ..... Rate ..... Mills	District No. ..... Rate ..... Mills	Tax Including State Homestead ..... Mills	State Tax on Non-Homestead ..... Mills	SPECIAL TAXES	TOTAL TAXES	PAID	WHEN PAID: Month Day Year	Number of Receipt	March Settlement 1960	June Settlement 1960	Penalty	November Settlement 1960	Penalty	Collections to First Monday in January 1961	Penalty	Delinquent on First Monday in January 1961	Total Delinquent Tax and Penalty	REMARKS
		Dollars	Dollars	Dollars	Dollars	Dollars	Dollars	$ cts.	$ cts.	$ cts.	$ cts.				$ cts.	$ cts.	$ cts.	$ cts.	$ cts.	$ cts.	$ cts.	$ cts.	$ cts.	
1												1												
2												2												
3												3												
4												4												
5												5												
6												6												
7												7												
8												8												
9												9												
10												10												
11												11												
12												12												
13												13												
14												14												
15												15												
16												16												
17												17												
18												18												
19												19												
20												20												

Assessment Roll and Tax List of Real Property in the Town of Shingobee

Form 3CD-Rev. 8-54 5M-6-59-58

* Indicate Type of Property: R-Residential, C-Commercial, I-Industrial, U-Utility, F-Farm, L-Lakeshore, T-Timber, M-Mineral

	IN WHOSE NAME ASSESSED	TO WHOM TRANSFERRED	DESCRIPTION OF PROPERTY: SUBDIVISION	Sec. or Lot	Town or Block	Rge.	Number of Acres of Land	No. School District	Indicate Homestead Tax	Indicate Agricultural Tax	Indicate Type of Property	TRUE AND FULL VALUATIONS: LAND Exclusive of Structures and Improvements	BUILDINGS and Other Structures	MACHINERY Permanently Attached to Real Estate	TOTAL True and Full Value	ASSESSED VALUATIONS: RURAL: Homestead Up to $4,000 20%	RURAL: Over $4,000 and Non-Homestead 33⅓%	ALL OTHER: Timber Land Class 2c 20%	ALL OTHER: Homestead Up to $4,000 25%	ALL OTHER: Over $4,000 and Non-Homestead 40%	ALL OTHER: Machinery Permanently Attached to Real Estate 33⅓%	TOTAL ASSESSED VALUE	Total Assessed Value as Equalized by the Board of Review	FINAL EQUALIZED VALUE
							Acres / 100s					Dollars	Dollars	Dollars	Dollars	Dollars	Dollars	Dollars	Dollars	Dollars	Dollars	Dollars	Dollars	Dollars
1	U. S. of America		NE¼SW¼	18	141	31		#119																
2	U. S. of America		NW¼NE¼																					
3	U. S. of America		SW¼SE¼																					
4	U. S. of America		SE¼NW¼																					
5																								
6	U. S. of America		NE¼NW¼																					
7	J. R. Deal		~~Govt Lot~~ Govt Lot 1 Less Ry				47 52	No yes T																
8	Andrew P. & Florence Peterson		~~Govt Lot~~ Govt Lot 2				53 53	yes yes F																
9	U. S. of America		NE¼NW¼																					
10	U. S. of America		Govt Lot 3 S of Hy #34																					
11	U. S. of America		NW¼SW¼																					
12	State of Minnesota		Govt Lot 3 N of Hy #34																					
13	U. S. of America		~~Govt Lot 4~~																					
14	U. S. of America		SE¼SW¼																					
15																								
16	U. S. of America		NE¼SE¼																					
17	U. S. of America		NW¼SE¼																					
18	U. S. of America		SW¼SE¼																					
19	U. S. of America		SE¼SE¼																					
20							40 105																	

	SOLD FOR TAXES	VALUATIONS BY SCHOOL DISTRICTS AS EQUALIZED BY DEPARTMENT OF TAXATION: District No. / Rate	District	District	District	District	Tax including State Homestead Mills	State Tax on Non-Homestead 6.22 Mills	SPECIAL TAXES	TOTAL TAXES	PAID: WHEN PAID (Month Day Year)	Number of Receipt	March Settlement 1960	June Settlement 1960	Penalty	November Settlement 1960	Penalty	Collections to First Monday in January 1960	Penalty	Delinquent on First Monday in January 1961	Total Delinquent Tax and Penalty	REMARKS
		Dollars	Dollars	Dollars	Dollars	Dollars	$ cts.	$ cts.	$ cts.	$ cts.			$ cts.	$ cts.	$ cts.	$ cts.	$ cts.	$ cts.	$ cts.	$ cts.	
1																					
2																					
3																					
4																					
5																					
6																					
7		78					2010	48		2058	PAID IN FULL JUN 28 1960	10834				2058	31				
8		N 194					4998			4998	PAID IN FULL APR 11 1960	4587		4998							
9																					
10																					
11																					
12																					
13																					
14																					
15																					
16																					
17																					
18																					
19																					
20																					
		N 194																			
		78					7008	48		7056				4998		2058					
		272																			

Assessment Roll and Tax List of Real Property in the Town of Shingobee

* Indicate Type of Property: R-Residential, C-Commercial, I-Industrial, U-Utility, F-Farm, L-Lakeshore, T-Timber, M-Mineral

Cass County, Minnesota, for Taxes for the Year 1959.

	IN WHOSE NAME ASSESSED	TO WHOM TRANSFERRED	DESCRIPTION OF PROPERTY: SUBDIVISION	Sec. or Lot	Town or Block	Rng.	Number of Acres of Land: Acres	100ths	Indicate Homestead by Yes	Indicate Agricultural by Yes	Indicate Type of Property	No. School District	TRUE AND FULL VALUATIONS: LAND Exclusive of Structures and Improvements	BUILDINGS and Other Structures	MACHINERY Permanently Attached to Real Estate	TOTAL True and Full Value	ASSESSED VALUATIONS: RURAL: Homestead Up to $4,000 20%	RURAL: Over $4,000 and Non-Homestead 33⅓%	ALL OTHER: Timber Land Class 3c 20%	ALL OTHER: Homestead Up to $1,000 25%	ALL OTHER: Over $4,000 2nd. Non-Homestead 40%	ALL OTHER: MACHINERY Permanently Attached to Real Estate 33⅓%	TOTAL ASSESSED VALUE	Total Assessed Value as Equalized by the Board of Review	FINAL EQUALIZED VALUE
							Acres						Dollars	Dollars	Dollars	Dollars	Dollars	Dollars	Dollars	Dollars	Dollars	Dollars	Dollars	Dollars	Dollars
1	U. S. of America		NE¼ of NE¼	19	141	31						119													
2	U. S. of America		NW¼ of NE¼																						
3	U. S. of America		SW¼ of NE¼																						
4	State of Minnesota		SE¼ of NE¼																						
5																									
6	U. S. of America		NE¼ of NW¼																						
7	State of Minnesota		~~W½ of NW¼~~ Govt Lot 1																						
8	U. S. of America		~~SW¼ of NW¼~~ Govt Lot 2																						
9	U. S. of America		SE¼ of NW¼																						
10	Frank & Eva Mae Bain		E 350' of S 165' of W½ of SW¼ of SE¼ of Howard Lake								yes	No	R												
11	U. S. of America		NE¼ of SW¼																						
12	Robert W. & Pearlee A. Adamson	" " "	~~SW¼ of SW¼~~ Govt Lot 3				52	48			yes	No	M-T												
13			~~SE¼ of SW¼~~ Govt Lot 4				52				yes	"	"												
14	Frederick A. & Harold W. Jorgenson	" " "	10 acres Lake SE¼ of SW¼ S of W. of Lake				4				No	No	R												
15			S 6½ of W½ of W½ of NW¼ E of Lake less E 350'				16				No	"	L												
16	State of Minnesota		NE¼ of SE¼																						
17	U. S. of America		NW¼ of SE¼																						
18	State of Minnesota		SW¼ of SE¼																						
19	State of Minnesota		SE¼ of SE¼																						
20																									
							124	48																	

	SOLD FOR TAXES	VALUATIONS BY SCHOOL DISTRICTS AS EQUALIZED BY DEPARTMENT OF TAXATION: District No. / Rate Mills	Tax including State Homestead Mills	State Tax on Non-Homestead 6.22 Mills	SPECIAL TAXES	TOTAL TAXES	PAID	WHEN PAID: Month Day Year	Number of Receipt	March Settlement 1960	June Settlement 1960	Penalty	November Settlement 1960	Penalty	Collections in Five Months in January 1961	Penalty	Delinquent on First Monday in January 1961	Total Delinquent Tax and Penalty	REMARKS
		Dollars	$ cts.	$ cts.	$ cts.	$ cts.				$ cts.	$ cts.	$ cts.	$ cts.	$ cts.	$ cts.	$ cts.	$ cts.	$ cts.	
1																			
2																			
3																			
4																			
5																			
6																			
7																			
8																			
9																			
10		#130	36.74			36.74	PAID IN FULL MAY 23 1960	12/64		36.74									10235
11																			
12		#50	14.14			14.14	2nd HALF PAID [illegible] MAY 20 1960	11637		7.07		7.07							10236
13		#310 / #257	160.78	5.60		161.85	1st HALF PAID MAY 20 1960	9755		80.94		80.94							"
14		284	80.28	1.76		81.04	PAID IN FULL MAY 10 1960			82.84									10262
15		142	40.14	.88		41.02	PAID IN FULL MAY 10 1960	3366		41.02									"
16																			
17																			
18																			
19																			
20																			
		#430 / #3 / 1173	331.58	4.44		335.82				347.11		88.01							

Assessment Roll and Tax List of Real Property in the Town of Shingobee

* Indicate Type of Property: R-Residential, C-Commercial, I-Industrial, U-Utility, F-Farm, L-Lakeshore, T-Timber, M-Mineral

Cass County, Minnesota, for Taxes for the Year 1959.

	IN WHOSE NAME ASSESSED	TO WHOM TRANSFERRED	DESCRIPTION OF PROPERTY: SUBDIVISION	Sec. or Lot	Town or Block	Rge.	Number of Acres of Land	No. School District	Indicate Homestead Yes or No	Indicate Agricultural Yes or No	Indicate Type of Property*	TRUE AND FULL VALUATIONS: LAND Exclusive of Structures and Improvements	BUILDINGS and Other Structures	MACHINERY Permanently Attached to Real Estate	TOTAL True and Full Value	ASSESSED VALUATIONS: RURAL Homestead Up to $4,000 20%	RURAL Over $4,000 and Non-Homestead 33⅓%	RURAL Timber Land Class 3e 20%	ALL OTHER Homestead Up to $5,000 25%	ALL OTHER Over $4,000 and Non-Homestead 40%	MACHINERY Permanently Attached to Real Estate 33⅓%	TOTAL ASSESSED VALUE	Total Assessed Value as Equalized by the Board of Review	FINAL EQUALIZED VALUE
							Acres 100ths					Dollars	Dollars	Dollars	Dollars	Dollars	Dollars	Dollars	Dollars	Dollars	Dollars	Dollars	Dollars
1	State of Minnesota		N E ¼ of N E ¼	20	141	31		119															
2	U. S. of America		N W ¼ of N E ¼																				
3	U. S. of America		S W ¼ of N E ¼																				
4	State of Minnesota		S E ¼ of N E ¼																				
5																							
6	U. S. of America		N E ¼ of N W ¼																				
7	U. S. of America		N W ¼ of N W ¼																				
8	U. S. of America		S W ¼ of N W ¼																				
9	U. S. of America		S E ¼ of N W ¼																				
10																							
11	U. S. of America		N E ¼ of S W ¼																				
12	U. S. of America		N W ¼ of S W ¼																				
13	State of Minnesota		S W ¼ of S W ¼																				
14	U. S. of America		S E ¼ of S W ¼																				
15																							
16	State of Minnesota		N E ¼ of S E ¼																				
17	U. S. of America		N W ¼ of S E ¼																				
18	[illegible]		S W ¼ of S E ¼																				
19	Margaret Ruth McFadden		S E ¼ of S E ¼				40		Mayer 7														
20																							
							40																

	SOLD FOR TAXES	VALUATIONS BY SCHOOL DISTRICTS AS EQUALIZED BY DEPARTMENT OF TAXATION	Tax including State Homestead	State Tax on Non-Homestead	SPECIAL TAXES	TOTAL TAXES	PAID	WHEN PAID	Number of Receipt	March Settlement 1960	June Settlement 1960	Penalty	November Settlement 1960	Penalty	Collections in Five Months in January 1961	Penalty	Delinquent in Five Months in January 1961	Total Delinquent Tax and Penalty	REMARKS
		District No. 11 Rate 20 Mills	Mills	6.22 Mills				Month Day Year		$ cts.	$ cts.	$ cts.	$ cts.	$ cts.	$ cts.	$ cts.	$ cts.	$ cts.	
1																			
2																			
3																			
4																			
5																			
6																			
7																			
8																			
9																			
10																			
11																			
12																			
13																			
14																			
15																			
16																			
17																			
18																			
19		80	2062	50		2112	PAID IN FULL JUN 26 1960	10799				21 12	32						10126
20																			
		80	2062	50		2112						21 12							

Assessment Roll and Tax List of Real Property in the Town of Shingobee

Cass County, Minnesota, for Taxes for the Year 1959.

Form SCD [illegible]

* Indicate Type of Property: R-Residential, C-Commercial, I-Industrial, U-Utility, F-Farm, L-Lakeshore, T-Timber, M-Mineral

	IN WHOSE NAME ASSESSED	TO WHOM TRANSFERRED	DESCRIPTION OF PROPERTY: SUBDIVISION	Sec. or Lot	Town or Block	Rng.	Number of Acres of Land: Acres	100ths	Ind. Sch. Dist. No.	Ind. Rural Sch. Dist. No.	Ind. Rural Sch. Dist. Tax No.	Ind. Type of Property	TRUE AND FULL VALUATIONS: LAND Exclusive of Buildings thereon or Improvements	BUILDINGS and Other Structures	MACHINERY Permanently Attached to Real Estate	TOTAL True and Full Value	ASSESSED VALUATIONS: RURAL: Homestead Up to $1,000 20%	RURAL: Homestead Over $1,000 and Non-Homestead 33⅓%	ALL OTHER: Timber Land Class 3c 20%	ALL OTHER: Homestead Up to $1,000 25%	ALL OTHER: Over $4,000 and Non-Homestead 40%	MACHINERY Permanently Attached to Real Estate 33⅓%	TOTAL ASSESSED VALUE	Total Assessed Value as Equalized by the State Board of Review	FINAL EQUALIZED VALUE
													Dollars	Dollars	Dollars	Dollars	Dollars	Dollars	Dollars	Dollars	Dollars	Dollars	Dollars	Dollars	Dollars
1	Nels A. Olson		NE¼ of NE¼	21	141	31	40		119	No	yes	T													
2			NW¼ of NE¼				40			"	"	"													
3			SW¼ of NE¼				40			"	"	"													
4			SE¼ of NE¼				40			"	"	"													
5																									
6			NE¼ of NW¼				40			"	"	"													
7			NW¼ of NW¼				40			"	"	"													
8			SW¼ of NW¼				40			"	"	"													
9			SE¼ of NW¼				40			"	"	"													
10																									
11	U. S. of America		NE¼ of SW¼																						
12	U. S. of America		NW¼ of SW¼																						
13	U. S. of America		SW¼ of SW¼																						
14	U. S. of America		SE¼ of SW¼																						
15																									
16	Basil Shafner		NE¼ of SE¼				40			yes	yes	F													
17	~~State of Minnesota~~ (Basil Shafner)		NW¼ of SE¼				40			"	"	T													
18	~~State of Minnesota~~ (" ")		SW¼ of SE¼				40			"	"	T													
19	Basil Shafner		SE¼ of SE¼				40			"	"	F													
20																									
							480																		

	SOLD FOR TAXES	VALUATIONS BY SCHOOL DISTRICTS AS EQUALIZED BY DEPARTMENT OF TAXATION: District No. / Rate Mills	Dollars	District No. / Rate Mills	Dollars	District No. / Rate Mills	Dollars	District No. / Rate Mills	Dollars	Tax including State Homestead Mills	$ cts.	State Tax on Non-Homestead 6.22 Mills	p cts.	SPECIAL TAXES $ cts.	TOTAL TAXES $ cts.
1	SOLD FOR TAXES	119 / 47.50	80								2062	50			2112
2			145								3736	90			3826
3			80								2062	50			2112
4			80								2062	50			2112
5															
6	SOLD FOR TAXES		80								2062	50			2112
7			80								2062	50			2112
8			80								2062	50			2112
9			80								2962	50			3012
10															
11															
12															
13															
14															
15															
16		H 72									185	6			1856
17		H 24									748				748
18		H 24									748				748
19		H 138									3556				3556
20															
		H 258													
		703									25078	440			25518
		973													

	PAID	WHEN PAID: Month Day Year	Number of Receipt	March Settlement 1960 $ cts.	June Settlement 1960 $ cts.	Penalty $ cts.	November Settlement 1960 $ cts.	Penalty $ cts.	Collections to First Monday in January 1961 $ cts.	Penalty $ cts.	Delinquent on First Monday in January 1961 $ cts.	Total Delinquent Tax and Penalty $ cts.	REMARKS
1													
2	2nd HALF PAID OCT 6 1960												
3	1st HALF PAID MAY 18 1960		3570		3454		3454						
4	1st HALF PAID MAY 6 1960												
5	2nd HALF PAID OCT 6 1960												
6													
7													
8													
9													
10													
11													
12													
13													
14													
15													
16	2nd HALF PAID OCT 6 1960												
17	1st HALF PAID MAY 18 1960		3570		3454		3454						
18	1st HALF PAID MAY 6 1960												
19	2nd HALF PAID OCT 6 1960												
20													
					3454		3454						

Assessment Roll and Tax List of Real Property in the Town of Shingobee

Cass County, Minnesota, for Taxes for the Year 1959.

Form SCD-Assessor 1-59 — MINNESOTA

*Indicate Type of Property: R-Residential, C-Commercial, I-Industrial, U-Utility, F-Farm, L-Lakeshore, T-Timber, M-Mineral

	IN WHOSE NAME ASSESSED	TO WHOM TRANSFERRED		DESCRIPTION OF PROPERTY: SUBDIVISION	Sec. of Lot	Town or Block	Rng.	Number of Acres of Land: Acres	100ths	No. School District	Indicates Homestead Tax or Non-Homestead Tax	Indicates Agricultural Tax or Non-Agricultural Tax	Indicates Type of Property*	TRUE AND FULL VALUATIONS: LAND Exclusive of Structures and Improvements (Dollars)	BUILDINGS and Other Structures (Dollars)	MACHINERY Permanently Attached to Real Estate (Dollars)	TOTAL True and Full Value (Dollars)	ASSESSED VALUATIONS: RURAL: Homestead Up to $4,000 20% (Dollars)	RURAL: Over $4,000 and Non-Homestead 33⅓% (Dollars)	ALL OTHER: Timber Land Class 3e 20% (Dollars)	ALL OTHER: Homestead Up to $4,000 25% (Dollars)	ALL OTHER: Over $4,000 and Non-Homestead 40% (Dollars)	MACHINERY Permanently Attached to Real Estate 33⅓% (Dollars)	TOTAL ASSESSED VALUE (Dollars)	Total Assessed Value as Increased by Board of Review (Dollars)	FINAL EQUALIZED VALUE (Dollars)
1	U. S. of America			NE¼ of NE¼	22	141	31			119															
2	U. S. of America			NW¼ of NE¼																					
3	U. S. of America			SW¼ of NE¼																					
4	U. S. of America			SE¼ of NE¼																					
5																									
6	U. S. of America			NE¼ of NW¼																					
7	U. S. of America			NW¼ of NW¼																					
8	U. S. of America			SW¼ of NW¼																					
9	U. S. of America			~~S½ of NW¼~~ East Lot 3																					
10																									
11	U. S. of America			~~N½ of SW¼~~ East Lot 2																					
12	U. S. of America			~~S½ of SW¼~~ East Lot 4																					
13	State of Minnesota			SW¼ of SW¼ East Lot 5																					
14	Daniel Walsh			~~SE¼ of SW¼~~ East Lot 1				24 25		No yet															
15																									
16	U. S. of America			NE¼ of SE¼																					
17	U. S. of America			NW¼ of SE¼																					
18	U. S. of America			SW¼ of SE¼																					
19	U. S. of America			SE¼ of SE¼																					
20																									
								24 25																	

	SOLD FOR TAXES	VALUATIONS BY SCHOOL DISTRICTS AS EQUALIZED BY DEPARTMENT OF TAXATION: District / No. / Rate / Mills (Dollars)	Tax including State Homestead Mills	State Tax on Non-Homestead Mills	SPECIAL TAXES ($ cts.)	TOTAL TAXES ($ cts.)	PAID	WHEN PAID: Month Day Year	Number of Receipt	March Settlement 1960 ($ cts.)	June Settlement 1960 ($ cts.)	Penalty	November Settlement 1960 ($ cts.)	Penalty	Collections to First Monday in January 1961 ($ cts.)	Penalty	Delinquent on First Monday in January 1961 ($ cts.)	Total Delinquent Tax and Penalty ($ cts.)	REMARKS
1																			
2																			
3																			
4																			
5																			
6																			
7																			
8																			
9																			
10																			
11																			
12																			
13																			
14	SOLD FOR TAXES	80		2062	50		21 12												21 12
15																			
16																			
17																			
18																			
19																			
20																			
		80		2062	50		21 12												21 12

Assessment Roll and Tax List of Real Property in the Town of Shingobee, Cass County, Minnesota, for Taxes for the Year 1959.

Form SCD MILLER-DAVIS CO., MINNEAPOLIS

* Indicate Type of Property: R-Residential, C-Commercial, I-Industrial, U-Utility, F-Farm, L-Lakeshore, T-Timber, M-Mineral

	IN WHOSE NAME ASSESSED	TO WHOM TRANSFERRED	DESCRIPTION OF PROPERTY: SUBDIVISION	Sec. or Lot	Town or Block	Rng.	Number of Acres of Land: Acres	Number of Acres of Land: Mills	No. School District	Indicate Homestead Yes or No	Indicate Agricultural Yes or No	Indicate Type of Property*	TRUE AND FULL VALUATIONS: LAND Exclusive of Structures and Improvements	TRUE AND FULL VALUATIONS: BUILDINGS and Other Structures	TRUE AND FULL VALUATIONS: MACHINERY Permanently Attached to Real Estate	TRUE AND FULL VALUATIONS: TOTAL True and Full Value	ASSESSED VALUATIONS: RURAL: Homestead Up to $4,000 20%	RURAL: Over $4,000 and Non-Homestead 33⅓%	ALL OTHER: Timber Land Class 3a 20%	ALL OTHER: Homestead Up to $4,000 25%	ALL OTHER: Over $4,000 and Non-Homestead 40%	ALL OTHER: MACHINERY Permanently Attached to Real Estate 33⅓%	TOTAL ASSESSED VALUE	Total Amount Value as Equalized by the Board of Review	FINAL EQUALIZED VALUE
							Acres	Mills					Dollars	Dollars	Dollars	Dollars	Dollars	Dollars	Dollars	Dollars	Dollars	Dollars	Dollars	Dollars	Dollars
1	U. S. of America		NE¼ of NE¼	23	141	31			119																
2	U. S. of America		NW¼ of NE¼																						
3	U. S. of America		SW¼ of NE¼																						
4	U. S. of America		SE¼ of NE¼																						
5																									
6	U. S. of America		NE¼ of NW¼																						
7	U. S. of America		NW¼ of NW¼																						
8	U. S. of America		SW¼ of NW¼																						
9	U. S. of America		SE¼ of NW¼																						
10																									
11	Mattie Krueger		NE¼ of SW¼				40			yes	yes	F					84		2164				2164		
12			NW¼ of SW¼				40			no	yes	F					102		2628				2628		
13			SW¼ of SW¼				40			"	"	T					48		1236				1236		
14	"	16	SE¼ of SW¼				40			"	"	F					134		3452				3452		
15																									
16	U. S. of America		NE¼ of SE¼																						
17	U. S. of America		NW¼ of SE¼																						
18	Annie Marie Johnson & Carolin's Executrix		SW¼ of SE¼				40			no	yes	T					40		2320	56			2376		
19	"	"	SE¼ of SE¼ Govt Lot 1				29	30		"	"	R					223		5746	138			5884		
20																									
							229	30									685		17546	194			17740		

Cass County, Minnesota, for Taxes for the Year 1959.

	SOLD FOR TAXES	VALUATIONS BY SCHOOL DISTRICTS AS EQUALIZED BY DEPARTMENT OF TAXATION: District No. / Rate ... Mills	Tax including State Homestead ... Mills	State Tax on Non-Homestead 6.2 Mills	SPECIAL TAXES	TOTAL TAXES	PAID	WHEN PAID: Month Day Year	Number of Receipt	March Settlement 1960	June Settlement 1960	Penalty	November Settlement 1960	Penalty	Collections to First Monday in January 1961	Penalty	Delinquent on First Monday in January 1961	Total Delinquent Tax and Penalty	REMARKS
		Dollars	$ cts.	$ cts.	$ cts.	$ cts.				$ cts.	$ cts.	$ cts.	$ cts.	$ cts.	$ cts.	$ cts.	$ cts.	$ cts.	
1																			
2																			
3																			
4																			
5																			
6																			
7																			
8																			
9																			
10																			
11		84	2164			2164	Balance Paid	OCT 1 1960											
							Part Paid	MAY 3 1 1960											
12		102	2628			2628	Balance Paid	OCT 1 1960	4613										
							Part Paid	MAY 3 1 1960											
13		48	1236			1236	Balance Paid	OCT 1 1960	2396		2.50		92.30						
							Part Paid	MAY 3 1 1960											
14		134	3452			3452	Balance Paid	OCT 1 1960											
							Part Paid	MAY 3 1 1960											
15																			
16																			
17																			
18		40	2320	56		2376	2nd HALF PAID	OCT 3 1 1960											
							1st HALF PAID	MAY 3 1 1960	1922										
							2nd HALF PAID	OCT 3 1 1960											
19		223	5746	138		5884	1st HALF PAID	MAY 3 1 1960	3742		11.38		41.30						
							2nd HALF PAID	OCT 3 1 1960											
20																			
		685	17546	194		17740					47.80		133.60						

Cut: Shingobee Island | Shingobee Point | Kabekona Springs | Kabekona Springs | Kabekona Springs

Form 5CD Miller-Davis Co., Minneapolis

* Indicate Type of Property: R-Residential, C-Commercial, I-Industrial, U-Utility, F-Farm, L-Lakeshore, T-Timber, M-Mineral

Line	In Whose Name Assessed	Subdivision	Sec. / Town / Rng.	Acres / 100ths	No. School District	Homestead Yes or No	Agricultural Yes or No	Type of Property	District No. 119 Rate	Tax including State Homestead	State Tax on Non-Homestead (6.22 Mills)	Total Taxes	Paid / When Paid	Number of Receipt	March Settlement 1960	June Settlement 1960	November Settlement 1960	Remarks
1	U. S. of America	N E ¼ of N E ¼	24 141 31		# 119													
2	U. S. of America	N W ¼ of N E ¼																
3	U. S. of America	S W ¼ of N E ¼																
4	U. S. of America	S E ¼ of N E ¼																
5	Hugh V. & Ruth Norton	NE¼ of NW¼ W of Ry		17 50		yes	yes	T	# 23	5 92		5 92	2nd HALF PAID OCT 17 1960 / 1st HALF PAID MAY 20 1960	16816 / 9778		2 96	2 96	14132
6	U. S. of America	N E ¼ of N W ¼ ~~Govt Lot~~ E. of Ry.																
7	Hugh V. & Ruth Norton	N W ¼ of N W ¼		40		yes	yes	T	# 57	14 68		14 68	2nd HALF PAID OCT 17 1960 / 1st HALF PAID MAY 20 1960			7 34	7 34	14132
8	" "	S W ¼ of N W ¼		40		"	"	"	# 28	7 22		7 22	2nd HALF PAID OCT 17 1960 / 1st HALF PAID MAY 20 1960	16816 / 9778		3 61	3 61	"
9	Hugh V. Norton	~~S E ¼ of N W ¼~~ Govt Lot 2 W. of Ry		22 69		"	"	F	# 23	5 92		5 92	2nd HALF PAID OCT 17 1960 / 1st HALF PAID MAY 20 1960			2 96	2 96	"
10	Walter E. Ryan	Govt Lot 2 E. of Ry		6 06		No	yes	T	10	2 58	06	2 64	PAID IN FULL MAY 26 1960	12319		2 64		14131
11		N E ¼ of S W ¼																
12	Hugh V. Norton	~~N W ¼ of S W ¼~~ Govt Lot 1		37		yes	yes	T	# 8	2 06		2 06	PAID IN FULL JAN 12 1960	51	2 06			
13		S W ¼ of S W ¼																
14		S E ¼ of S W ¼																
15																		
16	U. S. of America	N E ¼ of S E ¼																
17	U. S. of America	~~N W ¼ of S E ¼~~ Govt Lot 3																
18	U. S. of America	~~S W ¼ of S E ¼~~ Govt Lot 4 less Ry																
19	~~U. S. of America~~	S E ¼ of S E ¼																
20																		
	Joseph Daniel Mora	Part of Lot 1		163 25					# 139 / 10 / 149	~~38 38~~ 38 38	06	38 44			2 06	19 51	16 87	

Assessment Roll and Tax List of Real Property in the Town of Shingobee

Form SCD MILLER-DAVIS CO., MINNEAPOLIS

* Indicate Type of Property: R-Residential, C-Commercial, I-Industrial, U-Utility, F-Farm, L-Lakeshore, T-Timber, M-Mineral

IN WHOSE NAME ASSESSED	TO WHOM TRANSFERRED		DESCRIPTION OF PROPERTY: SUBDIVISION	Sec. or Lot	Town or Block	Rge.	Number of Acres of Land: Acres	100ths	No. School District	Indicate Homestead (H) or Non-Homestead (N)	Indicate Type of Property (R, C, I, U, F, L, T, M)	TRUE AND FULL VALUATIONS: LAND Exclusive of Structures and Improvements	BUILDINGS and Other Structures	MACHINERY Permanently Attached to Real Estate	TOTAL True and Full Value	ASSESSED VALUATIONS: RURAL: Homesteads Up to $4,000 and Non-Homesteads 20%	RURAL: Over $4,000 and Non-Homesteads 33⅓%	ALL OTHER: Timber Land Class 2a 20%	ALL OTHER: Homesteads Up to $4,000 25%	ALL OTHER: Over $4,000 and Non-Homesteads 40%	ALL OTHER: Machinery Permanently Attached to Real Estate 33⅓%	TOTAL ASSESSED VALUE	Total Assessed Value as Equalized by the Board of Review	FINAL EQUALIZED VALUE
												Dollars	Dollars	Dollars	Dollars	Dollars	Dollars	Dollars	Dollars	Dollars	Dollars	Dollars	Dollars	Dollars
U. S. of America		1	NE¼ of NE¼ Less Rly R/W	25	141	31																		
U. S. of America		2	NW¼ of NE¼																					
U. S. of America		3	SW¼ of NE¼																					
U. S. of America		4	SE¼ of NE¼																					
Marvin H. & Miriam E. Berg		5	East ½ of W½ of East Lot 4						No	No	L													
Rudolph Miller, et al		6	N 330 ft of E 330 ft of Lot 1				16	40	No	yes	T													
Edith M. & H. W. Jensen			East ½ of East Lot 4 of NE¼ of SW¼ S of Hwy 64 and N of Lot 2 & S of Lot 1 & E of Lot 4 Less 10 rods & Less 60 x 208 ft Lot & Less 4 acres in SE cor of E½ of E½ of Lot 4				46			yes	No	R													
Spencer & Alvina Kubo		9	NW¼ of NW¼ Govt Lot 2				9	95																
American Legion Post 134 American Legion - Walker		9	NW¼ of NW¼ Govt Lot 2				49	71	No	No	L													
Spencer & Alvina Kubo		10	E 4 rods of N½ of NE¼ of SW¼				21	61	yes	yes	T													
Myron H. & Florence Haesselmann		11	W½ of N½ of SW¼ less 1.45 ac and East Lot 3 of part of Crescent Beach less 5 ac & less Race & less Hwy				20	36	yes	No	R													
Agnes Lockman		12	5 acres of East Lot 3				5		yes	"	R													
Frank A. Shuckfield		13	5 acres of East Lot 3				5		No	No	R													
Myron H. & Florence Haesselmann		14	W½ of East Lot 4 less add				5	75	yes	No	R													
Harold H. & Sylvia Haase		15	50' x 389' on E. side of Crescent Beach					33	No	No	L													
U. S. of America		16	NW¼ of SE¼ less Rly																					
Spencer & Alvina Kubo		17	NW¼ of SE¼ " "						yes	yes	I													
" "		18	NW¼ of SE¼ " " less 4 Race				35	33	"	"	"													
" "		19	SE¼ of SE¼				35	73	"	"	"													
Wilding E. Christoffersen (Cont on next page)			Bounded on the N. by 33rd N. on S. by Lake and E. by E. & W. boundary of Lot 24, Cliff Crescent Beach & S. 66 ft of Lot 3 less Shady Beach				44		No	No	L													
							2069	7																

Marvin H. & Miriam E. Berg. — All that portion of E½ of E½ of Lot 4 lying

Cass County, Minnesota, for Taxes for the Year 1959.

SOLD FOR TAXES	EQUALIZATIONS BY SCHOOL DISTRICTS AS EQUALIZED BY DEPARTMENT OF TAXATION: District No. / Rate ... Mills	District No. / Rate ... Mills	District No. / Rate ... Mills	District No. / Rate ... Mills	District No. / Rate ... Mills	Tax including State Homestead ... Mills	State Tax on Non-Homestead 6.27 Mills	SPECIAL TAXES	TOTAL TAXES		PAID	WHEN PAID: Month Day Year	Number of Receipt	March Settlement 1960	June Settlement 1960	Penalty	November Settlement 1960	Penalty	Collections to First Monday in January 1961	Penalty	Delinquent on First Monday in January 1961	Total Delinquent Tax and Penalty	REMARKS
	Dollars	Dollars	Dollars	Dollars	Dollars	$ cts.	$ cts.	$ cts.	$ cts.					$ cts.	$ cts.	$ cts.	$ cts.	$ cts.	$ cts.	$ cts.	$ cts.	$ cts.	
1										1													
2										2													
3										3													
4										4													
5			65		1338	40			1878	5	PAID IN FULL	MAY 18 1960	7109		1878								11770.
6	107				2751	66			2824	6	PAID IN FULL	MAY 18 1960	7098		2824								10134
7		H 356			10064				10064	7	PAID IN FULL	MAY 9 1960	3338		10064								12776
8		H 121			3420				3420	8	PAID IN FULL	APR 20 1960	4703		3420								10067
9		48			1356	30			1386	9	PAID IN FULL	MAY 3 1 1960	10270		1386								10647
10	H 42				1087				1087	10	PAID IN FULL	APR 20 1960	4703		1087								10647
11		H 10			282				282	11	2nd HALF PAID 1st HALF PAID	SEP 21 1960 MAY 2 1960	11698 4787		141		1 41						11770
12		H 95			2486				2486	12	PAID IN FULL	APR 18 1960	4642		2680								11796
13		234			6614	146			6760	13	PAID IN FULL	MAY 23 1960	12058		6760								11753
14		H 143 147			8498	92			8590	14	2nd HALF PAID 1st HALF PAID	SEP 21 1960 MAY 2 1960	11698 4787		4145		4145						11796
15		40			1130	24			1154	15	PAID IN FULL	MAY 16 1960	8555		1154								11796
16										16													
17	H 21				542				542	17	PAID IN FULL	APR 20 1960	4703		542								10067
18	H 27				696				696	18	PAID IN FULL	APR 20 1960	4703		696								"
19	H 23				592				592	19	PAID IN FULL	APR 20 1960	4703		592								"
20	115	260			7350	16	81		7512	20	2nd HALF PAID 1st HALF PAID	OCT 1 1960 MAY 16 1960	14914 8576		3756		3756						11750
	H 107	H 249 = 838			5670																		
	107	194 = 921			4938	560																	
	220	1519 = 1730			48608				49168						41012		80 42						

Sunrise Beach | Nagobee Island | Chimney Point | Kimberly Springs | Driftwood Beach | Cliff's Edge

142-23

Assessment Roll and Tax List of Real Property in the Town of Shingobee

Form ECM—1 LEE-MARS CO., MINNEAPOLIS

* Indicate Type of Property: R-Residential, C-Commercial, I-Industrial, U-Utility, F-Farm, L-Lakeshore, T-Timber, M-Mineral

IN WHOSE NAME ASSESSED	TO WHOM TRANSFERRED	DESCRIPTION OF PROPERTY: SUBDIVISION	Sec. or Lot	Town or Block	Rng.	Number of Acres of Land	Acres 100ths	Sch. Dist.	Indl. Sch. Dist. Reimbursed by Rr	Indl. Sch. Dist. Reimbursed by Tax Rr	Indl. Sch. Dist. Type of Prop. Rr	TRUE AND FULL VALUATIONS: LAND Exclusive of Structures and Improvements	BUILDINGS and Other Structures	MACHINERY Permanently Attached to Real Estate	TOTAL True and Full Value	ASSESSED VALUATIONS: RURAL Homestead Up to $4,000 20%	RURAL Over $4,000 and Non-Homestead 33⅓%	ALL OTHER Timber Land Class 2a 20%	ALL OTHER Homestead 25%	ALL OTHER Over $4,000 and Non-Homestead 40%	MACHINERY Permanently Attached to Real Estate 33⅓%	TOTAL ASSESSED VALUE	Total Amount Value as Equalized by the Board of Review	FINAL EQUALIZED VALUE
												Dollars	Dollars	Dollars	Dollars	Dollars	Dollars	Dollars	Dollars	Dollars	Dollars	Dollars	Dollars	Dollars
W. J. & Dorothy Manley		E 1.00 of W. 200' of that part of E. 46 rds of West End of Highway lying North of 1/4 Sec Mile	25	144	31	46		719	No	No	R													
James C. & Virginia M. Ellerbrook		2 Part of W½ of South End Lot 4							No		L													
Jens Pedersen		3 266.8 x 33.5 of South End Lot 4				6.61			Yes		R													
Loran E. Day		W.100' of E. 40 rds of South End Lot 4 lying North of Highway #4 & 198 from Mule Lake				12			No		R													
Anna M. Enabnit		5 Part of South End Lot 3 N. of Lot 20 Crescent Beach							No		"													
W. W. & Edith Jensen		6 30.0' on Lakeshore & the Highway				30			No		L													
" "		7 30.0' on Hwy of Lot #19 in South End Lot 4				12			No		T													
O. Fred & Marie Swindell		8 4.5 acres of South End Lot 4				4.5			No		C													
E. V. & Lydia A. Adams		Part of NE¼ of SW¼ of South End Lot 4				33			No		R													
Howard E. & Georgette M. Ames		10 100' x 200' of South End Lot 4 of NE¼ of SW¼				4.6			No		R													
Fred E. Sexton		11 66'x66'x66'x66' of South End Lot 4							No		"													
Raymond & Dorothy B. Rose		12 A Com. in SE cor. of E½ of South End Lot 4				5.0			No		"													
Frank A. & Laura M. Riley		13 E½ of Part of Crescent Beach							No		"													
Myron J. & Florence Hasselman		14 Part of South End Lot 4							No		C													
Elmer & Beulah Brown		15 Part of NE¼ of SW¼ of South End Lot 4				3.67			Yes		R													
Hans D. & Edith M. Jensen		16 Part of E½ of SW¼ lying N. of Lot 15				6.50			No		T													
Leonard & Mary Sowell		17 All that part of E½ of SW¼ lying N. of Lot 15				7.5			No		R													
Anna Borkman		18 All that part of South End Lot 3 lying N. of Lots 21, 20 & 19 & bet. Lakeshore & Crescent Beach							Yes		R													
Rosco A. & Rose M. Hoff		19 Part of South End Lot 3 lying N. of Lots 20 & 19 & bet. Lakeshore & Crescent Beach							Yes		T													
A. J. & Edith Bledsoth		20 All that part of South End Lot 3 lying N. of Lot 19 & 17 & bet. Lakeshore & Crescent Beach & SAR/RR				1.50			Yes		R													

(Continues next page)

Cass County, Minnesota, for Taxes for the Year 1959.

VALUATIONS BY SCHOOL DISTRICTS AS EQUALIZED BY DEPARTMENT OF TAXATION

SOLD FOR TAXES	District No. / Rate / Mills	District No. / Rate / Mills	District No. / Rate / Mills	District No. / Rate / Mills	District No. / Rate / Mills	District No. / Rate / Mills	Tax including State Homestead	State Tax on Non-Homestead	SPECIAL TAXES	TOTAL TAXES	PAID	WHEN PAID Month Day Year	Number of Receipt	March Settlement 1960	June Settlement 1960	Penalty	November Settlement 1960	Penalty	Collections to First Monday in January 1961	Penalty	Delinquent on First Monday in January 1961	Penalty	Total Delinquent Tax and Penalty	REMARKS
	Dollars	Dollars	Dollars	Dollars	Dollars	Dollars	$ cts.	$ cts.	$ cts.	$ cts.				$ cts.	$ cts.	$ cts.	$ cts.	$ cts.	$ cts.	$ cts.	$ cts.	$ cts.	$ cts.	
1			184		5407	114		5316		5316	PAID IN FULL	MAY 16 1960	8554		5316									
2			67		1894	42		1936		1936	PAID IN FULL	MAY 23 1960	12103		1936									
3			H 68		1977			1922		1922	PAID IN FULL	MAY 16 1960	8575		1922									
4			230		6502	144		6646		6646	2nd HALF PAID	OCT 31 1961	9201											
											1st HALF PAID	MAY 31 1960	15795		3323		3323							
5			144		4070	90		4160		4160	PAID IN FULL	MAY 16 1960	8576		4160									
6			243		6864	152		7020		7020	PAID IN FULL	MAY 9 1960	8338		7020									
7			12		340	08		348		348	PAID IN FULL	MAY 9 1960			348									
8			H 166								2nd HALF PAID	OCT 31 1960	12745											
			201		10374	126		10500			1st HALF PAID	MAY 31 1960	15743		5250		5250							
9			327		9244	204		9448		9448	PAID IN FULL	MAY 16 1960	7165		9448									
10			395		11166	246		11412		11412	PAID IN FULL	MAY 23 1960	12121		11412									
11			117		3308	72		3380		3380	PAID IN FULL	MAY 23 1960	12122		3384									
12			195		5512	122		5634		5634	PAID IN FULL	MAY 31 1960	13473		5634									
13			75		2120	46		2166		2166	PAID IN FULL	MAY 16 1960	8328		2166									
14			33		932	20		952		952	2nd HALF PAID	SEP 6 1960	14908											
											1st HALF PAID	MAY 2 1960	11718		476		476							
15			H 164		4636			4636		4636	PAID IN FULL	MAY 31 1960	15746		4636									
16			40		1130	24		1154		1154	PAID IN FULL	APR 25 1960	4722		1154									
17			85		2403	51		2454		2454	PAID IN FULL	MAY 16 1960	8556		2454									
18			H 89		2516			2516		2516	PAID IN FULL	MAY 11 1960	3427		2516									
19			H 20		566			566		566	PAID IN FULL	MAY 18 1960	7116		566									
20			H 159		4494			4494		4494	PAID IN FULL	MAY 11 1960	7426		4494									
			H 256																					
			5814		85198	1462		86660							77611		9049							

Glen Spurgeon Branch | Big Bow Island | Chickamaw Beach | Echoview Springs | Chimney Rock | Kabib Sc Town Branch | 143-31

Assessment Roll and Tax List of Real Property in the Town of Shingobee

Form 1CD [illegible]

* Indicate Type of Property: R-Residential, C-Commercial, I-Industrial, U-Utility, F-Farm, L-Lakeshore, T-Timber, M-Mineral

	IN WHOSE NAME ASSESSED	TO WHOM TRANSFERRED	DESCRIPTION OF PROPERTY: SUBDIVISION	Sec. or Lot	Town or Block	Rge.	Number of Acres of Land: Acres	100ths	Indicate Homestead Tax No	Indicate Agricultural Tax No	Indicate Type of Property *	No. School District	TRUE AND FULL VALUATIONS: LAND Exclusive of Structures and Improvements	BUILDINGS and Other Structures	MACHINERY Permanently Attached to Real Estate	TOTAL True and Full Value	ASSESSED VALUATIONS: RURAL: Homestead Up to $4,000 20%	RURAL: Over $4,000 and Non-Homestead 33⅓%	ALL OTHER: Timber Land Class 3c 20%	ALL OTHER: Homestead Up to $1,000 25%	ALL OTHER: Over $4,000 and Non-Homestead 40%	ALL OTHER: MACHINERY Permanently Attached to Real Estate 33⅓%	TOTAL ASSESSED VALUE	Total Assessed Value as Equalized by the Board of Review	FINAL EQUALIZED VALUE
							Acres						Dollars	Dollars	Dollars	Dollars	Dollars	Dollars	Dollars	Dollars	Dollars	Dollars	Dollars	Dollars	Dollars
1			N ½ of N ½	25	141	31						# 119													
2			NW ¼ of NE ¼																						
3			SW ¼ of NE ¼																						
4	D.R. & Grace L. Teer		SECTION 25 Part of Govt Lot 3 lying N.																						
5			of Lots 18 & 19, Oak Island Beach																						
6			All of NW ¼ of NW ¼																						
7			NW ¼ of NW ¼																						
8			SW ¼ of NW ¼																						
9			SE ¼ of NW ¼																						
10																									
11			NE ¼ of SW ¼																						
12			NW ¼ of SW ¼																						
13			SW ¼ of SW ¼																						
14			SE ¼ of SW ¼																						
15																									
16			NE ¼ of SE ¼																						
17			NW ¼ of SE ¼																						
18			SW ¼ of SE ¼																						
19			SE ¼ of SE ¼																						
20																									

Cass County, Minnesota, for Taxes for the Year 1959.

	SOLD FOR TAXES	VALUATIONS BY SCHOOL DISTRICTS AS EQUALIZED BY DEPARTMENT OF TAXATION: District No. / Rate ... Mills	Tax including State Homestead ... Mills	State Tax on Non-Homestead ... Mills	SPECIAL TAXES	TOTAL TAXES	PAID	WHEN PAID: Month Day Year	Number of Receipt	March Settlement 1960	June Settlement 1960	Penalty	November Settlement 1960	Penalty	Collections to First Monday in January 1961	Penalty	Delinquent on First Monday in January 1961	Penalty	Total Delinquent Tax and Penalty	REMARKS
		Dollars	$ cts.	$ cts.	$ cts.	$ cts.				$ cts.	$ cts.	$ cts.	$ cts.	$ cts.	$ cts.	$ cts.	$ cts.	$ cts.	$ cts.	
1																				
2																				
3																				
4																				
5																				
6																				
7																				
8																				
9																				
10																				
11																				
12																				
13																				
14																				
15																				
16																				
17																				
18																				
19																				
20																				

Sunrise Beach
Pogobee Island
Cass Lake
Kabekona Springs
Gilmore
Add'n to Sunrise Beach
142-31

Assessment Roll and Tax List of Real Property in the Town of Shingobee

* Indicate Type of Property: R-Residential, C-Commercial, I-Industrial, U-Utility, F-Farm, L-Lakeshore, T-Timber, M-Mineral

Cass County, Minnesota, for Taxes for the Year 1959.

	IN WHOSE NAME ASSESSED	TO WHOM TRANSFERRED		DESCRIPTION OF PROPERTY: SUBDIVISION	Sec. or Lot	Town or Block	Rng.	Number of Acres of Land: Acres	100ths	Ind. Res. Homestead Yes or No	Ind. Agricultural Homestead Yes or No	Ind. Type of Property	No. School District	TRUE AND FULL VALUATIONS: LAND Exclusive of Structures and Improvements	BUILDINGS and Other Structures	MACHINERY Permanently Attached to Real Estate	TOTAL True and Full Value	ASSESSED VALUATIONS: RURAL: Homestead Up to $4,000 20%	RURAL: Over $4,000 and Non-Homestead 33⅓%	ALL OTHER: Timber Land Class 3a 20%	ALL OTHER: Homestead Up to $4,000 25%	ALL OTHER: Over $4,000 and Non-Homestead 40%	ALL OTHER: MACHINERY Permanently Attached to Real Estate 33⅓%	TOTAL ASSESSED VALUE	Total Assessed Value as Equalized by the State Board of Review	FINAL EQUALIZED VALUE
														Dollars	Dollars	Dollars	Dollars	Dollars	Dollars	Dollars	Dollars	Dollars	Dollars	Dollars	Dollars
1	Elizabeth S. & Hubert W. Lee		NE¼NE¼ Govt Lot 1		26	141	31	53	25				119												
2			NW¼NE¼							No	yes	T													
3			SW¼NE¼ Govt Lot 2					54	77																
4			NE¼NW¼							No	yes	T													
5																									
6	Lorentz Thune		NE¼NW¼					38		No	yes	T													
7			NW¼NW¼					39	75	No	"	"													
8	State of Minnesota		SW¼NW¼																						
9			SE¼NW¼																						
10	Edmund C. & Mathilda Thames		18 acres of Govt Lot 3 Less Canal & Tract					18		yes	yes	T													
11	U. S. of America		NE¼NW¼																						
12	U. S. of America		NW¼NW¼																						
13	U. S. of America		NW¼NW¼ Govt Lot 6																						
14	U. S. of America		W. 250' of E 450' of Govt Lot 5																						
15	Oluf & Bertha Hanson		Portage Lake of No #17 Lake E 100					1	50	yes	No	R													
16	Alvina Trulson		E 170' of W. Lot 3 N of No #19					1	25	No	yes	T													
17	U. S. of America		NW¼NW¼																						
18	Al E. Woock, Ellen W. Woock Tenant		SW¼NW¼ Govt Lot 4 Less E 350'					45	96	No	No	L													
19	Clarence & Eleanor Stevenson & Sadie B.		SE¼NW¼ Govt Lot 4 Portage Lake																						
20	Roy C. & Edna E. Cole		E 100' of W. 350 of E 450 of Govt Lot 3 Lying between old Hwy #14 Portage Lake					6		No	No	R													
								269	48																

	SOLD FOR TAXES	VALUATIONS BY SCHOOL DISTRICTS AS EQUALIZED BY DEPARTMENT OF TAXATION: District No. / Rate Mills	Tax Including State Homestead	State Tax on Non-Homestead	SPECIAL TAXES	TOTAL TAXES	PAID	WHEN PAID: Month Day Year	Number of Receipt	March Settlement 1960	June Settlement 1960	Penalty	November Settlement 1960	Penalty	Collections on Fine Monday in January 1961	Penalty	Delinquent on Fine Monday in January 1961	Total Delinquent Tax and Penalty	REMARKS
		Dollars	Dollars	$ cts.	$ cts.	$ cts.	$ cts.												
1							2nd HALF PAID	OCT 31 1960											
2		126	3946	78		3324	1st HALF PAID	MAY 31 1960	15761		16 62							18135
3									19209										
4		135	3478	84		3562	2nd HALF PAID	OCT 31 1960					3443						
5							1st HALF PAID	MAY 31 1960	15761		17 81							18185	
6		104	2680	64		2744	Balance Paid	OCT 17 1960											
7		104	2680	64		2744	Part Paid	MAY 31 1960	16413										
8							Balance Paid	OCT 31 1960	23170		2 50		52 38					10170
9							Part Paid	MAY 31 1960											
10		421	542			542	PAID IN FULL	JAN 26 1960	2409	5 42									10173
11																			
12																			
13																			
14																			
15		196	5540			5540	2nd HALF PAID	OCT 31 1960	15241										
16							1st HALF PAID	MAY 31 1960	15741		2772		2776					11081	
17		10	282	06		288	PAID IN FULL	APR 20 1960	9703		2 88							10970	
18																			
18		60	1696	38		1734	PAID IN FULL	JAN 25 1960	203	17 34								11797	
19																			
20							2nd HALF PAID	OCT 31 1960	19244										
		421	5370	118		5488	1st HALF PAID	MAY 20 1960	9768		2744		2744					11488	
		490	12626																
		490	18885	452		25966				490	19430		19430					14185	
		490	25514																

Sunrise Beach
Pine Point
Kokomo Springs
Outlaw
Lake Edith
Lake Edith
Sunrise Beach
Lagoon Island
142-31

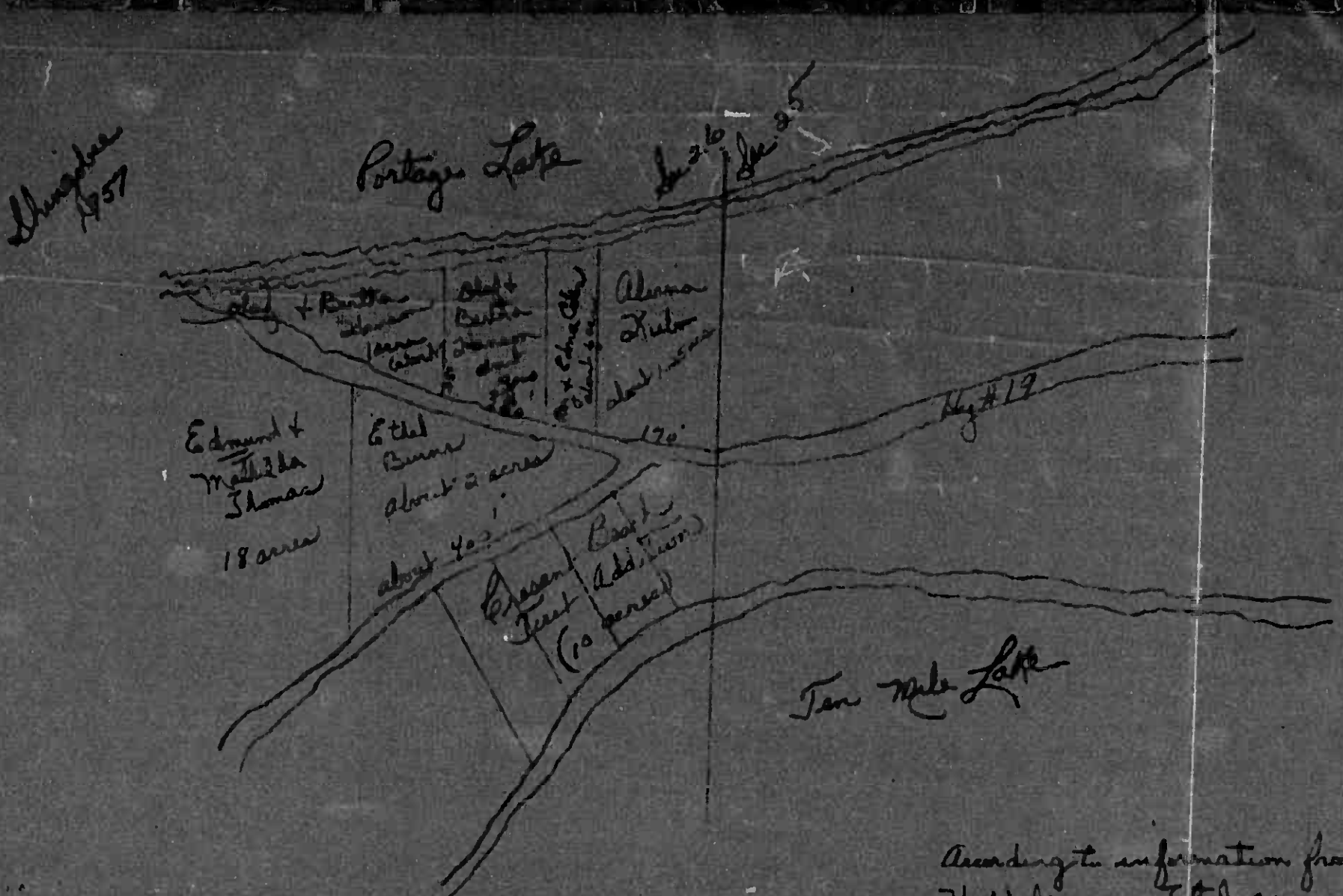

According to information from H W Jensen. Total acreage of Lot 3 - Sec 26 is 33.75 acres

Assessment Roll and Tax List of Real Property in the Town of Shingobee

Form 1CO

* Indicate Type of Property: R-Residential, C-Commercial, I-Industrial, U-Utility, F-Farm, L-Lakeshore, T-Timber, M-Mineral

IN WHOSE NAME ASSESSED	TO WHOM TRANSFERRED	DESCRIPTION OF PROPERTY: SUBDIVISION	Sec. or Lot	Town Block	Rng.	Number of Acres of Land: Acres	Number of Acres of Land: 100ths	No. School District	Indicate Non-homestead Tract or Dwelling	Indicate Agricultural Tract or Dwelling	Indicate Type of Property*	TRUE AND FULL VALUATIONS: LAND Exclusive of Structures and Improvements	TRUE AND FULL VALUATIONS: BUILDINGS and Other Structures	TRUE AND FULL VALUATIONS: MACHINERY Permanently Attached to Real Estate	TRUE AND FULL VALUATIONS: TOTAL True and Full Value	ASSESSED VALUATIONS: RURAL: Homestead Up to $4,000 20%	RURAL: Over $4,000 and Non-Homestead 33⅓%	ALL OTHER: Timber Land Class 3c 20%	ALL OTHER: Homestead Up to $1,040 25%	ALL OTHER: Over $4,000 and Non-Homestead 40%	ALL OTHER: MACHINERY Permanently Attached to Real Estate 33⅓%	TOTAL ASSESSED VALUE	Total Assessed Value as Equalized by the Board of Review	FINAL EQUALIZED VALUE
						Acres	100ths					Dollars	Dollars	Dollars	Dollars	Dollars	Dollars	Dollars	Dollars	Dollars	Dollars	Dollars	Dollars	Dollars
Ethel B. Burnsk		Comm. E 40 rds & the point of Beg. from S Comm. Int. on Crescent Beach 26 141 31 2				119					R													
		NW¼ of NE¼																						
		SW¼ of NW¼																						
Olof & Bertha Hanson		SE¼ of NW¼ All that part of Govt Lot 3 lying S. of Hy #197 & W. of Beg. on Crescent Beach		1																				
		NE¼ of NW¼																						
		NW¼ of NE¼																						
		SW¼ of SW¼ of NE¼																						
		NW¼ of SW¼																						
		SW¼ of SW¼																						
		SE¼ of SW¼																						
		NE¼ of SE¼																						
		NW¼ of SE¼																						
		SW¼ of SE¼																						
		SE¼ of SE¼																						

SOLD FOR TAXES	VALUATIONS BY SCHOOL DISTRICTS AS EQUALIZED BY DEPARTMENT OF TAXATION: District No. / Rate / Mills	Tax including State Homestead Mills	State Tax on Non-Homestead Mills	SPECIAL TAXES	TOTAL TAXES	PAID	WHEN PAID: Month Day	WHEN PAID: Year	Number of Receipt	March Settlement 1960	June Settlement 1960	Penalty	November Settlement 1960	Penalty	Collections to First Monday in January 1961	Penalty	Delinquent on First Monday in January 1961	Total Delinquent Tax and Penalty	REMARKS
	Dollars / Mills	$ cts.	$ cts.	$ cts.	$ cts.					$ cts.	$ cts.	$ cts.	$ cts.	$ cts.	$ cts.	$ cts.	$ cts.	$ cts.	
1	# 142	4014			4014	1 PAID IN FULL	MAY 2	1960	4757		40 14								1793
2						2													
3						3													
4						4													
5	33	932	20		952	5 2ND HALF PAID OCT 27 1ST HALF PAID MAY 31		1960 1960	5241 5741		4 76		4 76						1801
6						6													
7						7													
8						8													
9						9													
10						10													
11						11													
12						12													
13						13													
14						14													
15						15													
16						16													
17						17													
18						18													
19						19													
20						20													
	# 142 33 175	4946	20		4966						4490		476						

Sunrise Beach | Pughee Island | Chinaman Point | Kabekona Springs | Chilvers | Boom Island

Assessment Roll and Tax List of Real Property in the Town of Shingobee, Cass County, Minnesota, for Taxes for the Year 1959.

Form 3CD Sec. 272.01 Rev. Statutes

* Indicate Type of Property: R-Residential, C-Commercial, I-Industrial, U-Utility, F-Farm, L-Lakeshore, T-Timber, M-Mineral

	IN WHOSE NAME ASSESSED	TO WHOM TRANSFERRED		DESCRIPTION OF PROPERTY: SUBDIVISION	Sec. or Lot	Town or Block	Rng.	Number of Acres of Land: Acres	100ths	No. School District	Indicate Homestead Yes or No	Indicate Agricultural Yes or No	Indicate Type of Property*	TRUE AND FULL VALUATIONS: LAND Exclusive of Structures and Improvements	BUILDINGS and Other Structures	MACHINERY Permanently Attached to Real Estate	TOTAL True and Full Value	ASSESSED VALUATIONS: RURAL: Homestead Up to $1,000 20%	RURAL: Over $4,000 and Non-Homestead 33⅓%	ALL OTHER: Timber Land Class 2a 20%	ALL OTHER: Homestead Up to $4,000 25%	ALL OTHER: Over $4,000 and Non-Homestead 40%	ALL OTHER: MACHINERY Permanently Attached to Real Estate 33⅓%	ALL OTHER: TOTAL ASSESSED VALUE	Total Assessed Value as Equalized by the Board of Review	FINAL EQUALIFIED VALUE
								Acres						Dollars	Dollars	Dollars	Dollars	Dollars	Dollars	Dollars	Dollars	Dollars	Dollars	Dollars	Dollars	Dollars
1	U. S. of America		1	NE¼NE¼	27	141	31		119																
2	U. S. of America		2	NW¼NE¼																					
3	U. S. of America		3	SW¼NE¼																					
4	U. S. of America		4	SE¼NE¼																					
5																									
6	U. S. of America		6	~~Government~~ Bank Lot 1																					
7	U. S. of America		7	~~Government~~ Bank Lot 2																					
8	Doris J. Fine		8	SW¼SW¼ except part N. of Hy				40		yes	yes	R													
9	U. S. of America		9	SE¼NW¼																					
10	Floyd Borman		10	All of S½ of NE¼ except Hy & W. of Hy						no	yes	T													
11	U. S. of America		11	NE¼SW¼																					
12	Ernest A. & Edna Laura Collins		12	NW¼SW¼				40		yes	yes	R													
13	U. S. of America		13	SW¼SW¼																					
14	U. S. of America		14	SE¼SW¼																					
15			15																						
16	U. S. of America		16	NE¼SE¼																					
17	George Ewen		17	NW¼SE¼				40		no	yes	T													
18	" "		18	SW¼SE¼				40		"	"	"													
19	" "		19	SE¼SE¼				40		"	"	"													
20			20																						
								200																	

VALUATIONS BY SCHOOL DISTRICTS AS EQUALIZED BY DEPARTMENT OF TAXATION

	SOLD FOR TAXES	District No. 119 Rate ... Mills	District No. ... Rate ... Mills	District No. ... Rate ... Mills	District No. ... Rate ... Mills	District No. ... Rate ... Mills	Tax including State Homestead Mills	State Tax on Non-Homestead 6.22 Mills	SPECIAL TAXES	TOTAL TAXES	PAID	WHEN PAID	Number of Receipt	March Settlement 1960	June Settlement 1960	Penalty	November Settlement 1960	Penalty	Collections to First Monday in January 1961	Penalty	Delinquent on First Monday in January 1961	Total Delinquent Tax and Penalty	REMARKS
		Dollars	Dollars	Dollars	Dollars	Dollars	$ cts.	$ cts.	$ cts.	$ cts.		Month Day Year		$ cts.	$ cts.	$ cts.	$ cts.	$ cts.	$ cts.	$ cts.	$ cts.	$ cts.	
1																							
2																							
3																							
4																							
5																							
6																							
7																							
8		#106					27 32			27 32	PAID IN FULL	SEP 28 1960	11473				27 32						La Loon 82
9																							
10		25					644	16		660	PAID IN FULL	MAY 18 1960	7122		660								
11																							
12	SOLD FOR TAXES	#66					1700			1700										17 00			
13																							
14																							
15																							
16																							
17		67					1726	42		1768	PAID IN FULL	MAR 22 1960			17 68								1042
18		67					1726	42		1768	PAID IN FULL	MAR 22 1960	7403		17 68								"
19		67					1726	42		1768	PAID IN FULL	MAR 22 1960			17 68								"
20																							
		#172 226 398					10254	142		10396					5964		2732			1200			

Lots Sunrise Beach Shingobee Island Galaxy Point Kabekona Springs Otter Tail to Lake Jessie Beach 142-31 RKS

Assessment Roll and Tax List of Real Property in the Town of Shingobee

* Indicate Type of Property: R-Residential, C-Commercial, I-Industrial, U-Utility, F-Farm, L-Lakeshore, T-Timber, M-Mineral

Cass County, Minnesota, for Taxes for the Year 1959.

	IN WHOSE NAME ASSESSED	TO WHOM TRANSFERRED	DESCRIPTION OF PROPERTY: SUBDIVISION	Sec. or Lot	Town or Block	Rng.	Number of Acres of Land	No. School District	Indicate Homestead Yes or No	Indicate Agricultural Yes or No	Indicate Type of Property*	TRUE AND FULL VALUATIONS: LAND Exclusive of Structures and Improvements	BUILDINGS and Other Structures	MACHINERY Permanently Attached to Real Estate	TOTAL True and Full Value	ASSESSED VALUATIONS: RURAL: Homestead Up to $4,000 20%	RURAL: Over $4,000 and Non-Homestead 33⅓%	ALL OTHER: Timber Land Class 2c 20%	ALL OTHER: Homestead Up to $4,000 25%	ALL OTHER: Over $4,000 and Non-Homestead 40%	ALL OTHER: MACHINERY Permanently Attached to Real Estate 33⅓%	TOTAL ASSESSED VALUE	Total Assessed Value as Examined by the Board of Review	FINAL EQUALIZED VALUE
							Acres 100ths					Dollars	Dollars	Dollars	Dollars	Dollars	Dollars	Dollars	Dollars	Dollars	Dollars	Dollars	Dollars	Dollars
1	Erwin Shaffner		[illegible] Govt Lot 1	28	141	31	24 75	119	Yes	No	R													
2	U. S. of America		[illegible] " Lot 2																					
3	U. S. of America		[illegible] " Lot 11																					
4			E½ of NE¼																					
5																								
6	State of Minnesota		[illegible] Govt Lot 3																					
7	State of Minnesota		[illegible] Govt Lot 4																					
8	U. S of America		[illegible] Govt Lot 5																					
9			E½ of NW¼																					
10																								
11	U. S. of America		NE¼ of SW¼																					
12	U. S. of America		[illegible] Govt Lot 6																					
13	State of Minnesota U. S of America		[illegible] Govt Lot 7																					
14	State of Minnesota		[illegible] Govt Lot 8																					
15																								
16	U. S. of America		NE¼ of SE¼ } Govt Lot 10																					
17			NW¼ of SE¼ }																					
18	Earl & Pauline Bagenstose		[illegible] Govt Lot 9				28 50		No	yes	T													
19	" "		SE¼ of SW¼				40		"	"	"													
20																								
							93 25																	

	SOLD FOR TAXES	VALUATIONS BY SCHOOL DISTRICTS AS EQUALIZED BY DEPARTMENT OF TAXATION: District No. / Rate / Dollars	District No. / Rate / Dollars	District No. / Rate / Dollars	District No. / Rate / Dollars	District No. / Rate / Dollars	Tax including State Homestead $ cts.	State Tax on Non-Homestead $ cts.	SPECIAL TAXES $ cts.	TOTAL TAXES $ cts.	PAID	WHEN PAID: Month Day Year	Number of Receipt	March Settlement 1960 $ cts.	June Settlement 1960 $ cts.	Penalty $ cts.	November Settlement 1960 $ cts.	Penalty $ cts.	Collections to First Monday in January 1961 $ cts.	Penalty $ cts.	Delinquent on First Monday in January 1961 $ cts.	Total Delinquent Tax and Penalty $ cts.	REMARKS
1				9 76			21 48			21 48	PAID IN FULL MAY 16 1960		3584		21 48								11803
2																							
3																							
4																							
5																							
6																							
7																							
8																							
9																							
10																							
11																							
12																							
13																							
14																							
15																							
16																							
17																							
18		51					13 14	32		13 46	PAID IN FULL MAY 16 1960		3547		13 46								10159
19		53					13 66	32		13 98	PAID IN FULL MAY 16 1960				13 98								"
20																							
		104		9 76	9 76		21 48																
					19		26 80	64		48 72													
					80		48 28																

Sturgis Beach
Bobbie Island
Gatzmans Point
Kabekona Springs
Gilbert
Kathy Ann Beach
RKS
142.01

Assessment Roll and Tax List of Real Property in the Town of Shingobee, Cass County, Minnesota, for Taxes for the Year 1959.

Form SCD Miller-Davis Co., Minneapolis

* Indicate Type of Property: R-Residential, C-Commercial, I-Industrial, U-Utility, F-Farm, L-Lakeshore, T-Timber, M-Mineral

	IN WHOSE NAME ASSESSED	TO WHOM TRANSFERRED	DESCRIPTION OF PROPERTY: SUBDIVISION	Sec. or Lot	Town or Block	Rng.	Number of Acres of Land: Acres	100ths	No. School District	Indicate Homestead by X	Indicate Agricultural Property by X	Indicate Type of Property *	TRUE AND FULL VALUATIONS: LAND Exclusive of Structures and Improvements	BUILDINGS and Other Structures	MACHINERY Permanently Attached to Real Estate	TOTAL True and Full Value	ASSESSED VALUATIONS: RURAL: Homestead Up to $1,000 20%	RURAL: Over $4,000 and Non-Homestead 33⅓%	ALL OTHER: Timber Land Class 2c 20%	ALL OTHER: Homestead Up to $1,000 25%	ALL OTHER: Over $4,000 and Non-Homestead 40%	MACHINERY Permanently Attached to Real Estate 33⅓%	TOTAL ASSESSED VALUE	Total Assessed Value as Equalized by the Board of Review	FINAL EQUALIZED VALUE
							Acres						Dollars	Dollars	Dollars	Dollars	Dollars	Dollars	Dollars	Dollars	Dollars	Dollars	Dollars	Dollars	Dollars
1	U. S. of America		NE¼ of NE¼	29	141	31			119																
2	U. S. of America		NW¼ of NE¼																						
3	U. S. of America		SW¼ of NE¼																						
4	U. S. of America		SE¼ of NE¼																						
5																									
6	U. S. of America		NE¼ of NW¼																						
7	U. S. of America		NW¼ of NW¼																						
8	State of Minnesota		SW¼ of NW¼																						
9	State of Minnesota		SE¼ of NW¼																						
10																									
11	State of Minnesota		NE¼ of SW¼																						
12	U. S. of America		NW¼ of SW¼																						
13	State of Minnesota		SW¼ of SW¼																						
14	State of Minnesota		SE¼ of SW¼																						
15																									
16	U. S. of America		NE¼ of SE¼																						
17	U. S. of America		NW¼ of SE¼																						
18	State of Minnesota		SW¼ of SE¼																						
19	U. S. of America		SE¼ of SE¼																						
20																									

	SOLD FOR TAXES	VALUATIONS BY SCHOOL DISTRICTS AS EQUALIZED BY DEPARTMENT OF TAXATION: District No. ..... Rate ..... Mills	District No. ..... Rate ..... Mills	District No. ..... Rate ..... Mills	District No. ..... Rate ..... Mills	District No. ..... Rate ..... Mills	District No. ..... Rate ..... Mills	Tax including State Homestead ..... Mills	State Tax on Non-Homestead ..... Mills	SPECIAL TAXES	TOTAL TAXES	PAID	WHEN PAID: Month Day Year	Number of Receipt	March Settlement 1960	June Settlement 1960	Penalty	November Settlement 1960	Penalty	Collections to First Monday in January 1961	Penalty	Delinquent on First Monday in January 1961	Total Delinquent Tax and Penalty	REMARKS
		Dollars	Dollars	Dollars	Dollars	Dollars	Dollars	$ cts.	$ cts.	$ cts.	$ cts.				$ cts.	$ cts.	$ cts.	$ cts.	$ cts.	$ cts.	$ cts.	$ cts.	$ cts.	
1																							
2																							
3																							
4																							
5																							
6																							
7																							
8																							
9																							
10																							
11																							
12																							
13																							
14																							
15																							
16																							
17																							
18																							
19																							
20																							

Sunrise Beach
Shingobee Island
Gateway Point
Kabekona Springs
Quilfoy
Walker to Sunrise Beach
1425-01

Assessment Roll and Tax List of Real Property in the Town of Shingobee

Form 5CD MILLER DAVIS CO., MINNEAPOLIS

* Indicate Type of Property: R-Residential, C-Commercial, I-Industrial, U-Utility, F-Farm; L-Lakeshore, T-Timber, M-Mineral

Name in Whose Assessed	To Whom Transferred	Description of Property: Subdivision	Sec. or Lot	Town or Block	Rng.	Number of Acres of Land: Acres	100ths	Indicate Homestead (Yes or No)	Indicate Agricultural Land (Yes or No)	Indicate Type of Property*	True and Full Valuations: Land Exclusive of Structures and Improvements	Buildings and Other Structures	Machinery Permanently Attached to Real Estate	Total True and Full Value	Assessed Valuations: Rural: Over $4,000 and Non-Homestead Up to $4,000 33⅓%	Rural: Timber Land Class 3c 20%	All Other: Homestead Up to $4,000 25%	All Other: Over $4,000 and Non-Homestead 40%	All Other: Machinery Permanently Attached to Real Estate 33⅓%	Total Assessed Value	Total Assessed Value as Equalized by the Board of Review	Final Equalized Value	Remarks
								No. School District															
U. S. of America		NE¼NE¼	30	141	31			119															
Henry Heathman & W. F. Bottkney		NW¼NE¼ Except Lot 1				21	28		No	yes	T												
Herbert L. & Helen W. Miller		SW¼NE¼ Exc Part E of Howard Lake				11	02		No	No	R												
Olen & Helen Michelson		SE¼NE¼ Exc N. 150 of E. 330				22	00		No	yes	M												
Bolter L. & Mae F. Brandmill		S. 200' of S. ½ of NE¼				9	00		Yes	No	R												
W. F. Weiss		NE¼NW¼ Exc. 39 acres				14	93		Yes	"	R												
Mike Poncelet Jr		NW¼NW¼ Govt Lot 1							Yes	yes	F												
" " "		SW¼NW¼ Govt Lot 2							Yes	yes	F												
		SE¼NW¼				40			Yes	yes	F												
Henry Heathman		Part of NE¼ of NW¼				39			No	No	R												
Mike Poncelet, Jr.		NE¼SW¼				32	41		Yes	yes	F												
U. S. of America		NW¼SW¼ Govt Lot 3																					
U. S. of America		SW¼SW¼ Govt Lot 4																					
U. S. of America		SE¼SW¼																					
George Ordorff		N. 170' of S. ½ of S. ½ of Howard Lake				2	55		No	No	L												
John H. Hoogen		NE¼SE¼				31	70		Yes	"	R												
" "		NW¼SE¼ Exc Part W of Howard Lake				10			No	"	T												
Ralph W. Zeck		SW¼SE¼ " E. " "				4	30		No	"	L												
George Ordorff		SE¼SE¼				38	31		No	"	L												
Ralph W. Zeck		Part of NW¼ of SE¼ of Howard Lake							No	"	T												
						233	84																

Sold for Taxes	Valuations by School Districts as Equalized by Department of Taxation: District No. 119 Rate 69 Mills	District No. 119 Rate 69 Mills	District No. Rate Mills	District No. Rate Mills	District No. Rate Mills	Tax Including State Homestead Mills	State Tax on Non-Homestead 6.20 Mills	Special Taxes	Total Taxes	Paid	When Paid: Month	Day	Year	Number of Receipt	March Settlement 1960	June Settlement 1960	Penalty	November Settlement 1960	Penalty	Collections to First Monday in January 1961	Penalty	Delinquent on First Monday in January 1961	Total Delinquent Tax and Penalty	Remarks
	Dollars	Dollars	Dollars	Dollars	Dollars	$ cts.	$ cts.	$ cts.	$ cts.						$ cts.	$ cts.	$ cts.	$ cts.	$ cts.	$ cts.	$ cts.	$ cts.	
										1													
	36					928	22		950	2 2nd HALF PAID	OCT	31	1960	9257		475		475					10432
										1st Half Paid	MAY	31	1960	13252									
		320				9046	200		9246	3 2nd HALF PAID	OCT	31	1960	9207		4623		4623					11807
		138								1st HALF PAID	MAY	31	1960	11247									
		184				9102	114		9216	4 2nd HALF PAID	OCT	31	1960	16755		4608		4608					11815
										1st HALF PAID	MAY	31	1960	10307									
		96				2714	60		2774	5 PAID IN FULL	FEB	4	1960	558	27 74								10043
		128				3618			3618	6 PAID IN FULL	MAY	19	1960	9719		3618							10772
	125					3220			3220	7 PAID IN FULL	MAY	19	1960			3220							10483
	91					2344			2344	8 PAID IN FULL	MAY	19	1960	9723		2344							"
	383					9868			9868	9 PAID IN FULL	MAY	19	1960			9868							"
SOLD FOR TAXES		240				6784	150		6934	10 2nd HALF PAID	OCT	31	1960	9256									11813
										1st Half Paid	MAY	31	1960	13250		3467		3467					
	26					670			670	11 PAID IN FULL	MAY	19	1960	9723		670							10483
										12													
										13													
										14													
Whole	1892	30				8448	18		8466	15 2nd HALF PAID	OCT	28	1960	18111									11809 S.80 Govt L
		80				1444	540		1446	1st HALF PAID	MAY	31	1960	16243		433		433					
		337				9526			9526	16 2nd HALF PAID	OCT	31	1960	18210		4763		4763					11809
		50				1414	32		1446	17 1st HALF PAID	MAY	31	1960	10202		723		723					"
		44				1244	28		1272	18 PAID IN FULL	MAY	16	1960	8561		1272							11814
		152				4246	94		4390	19 2nd HALF PAID	OCT	28	1960	18111									11808
										1st HALF PAID	MAY	31	1960	15748		2195		2195					
		44				1244	28		1272	20 PAID IN FULL	MAY	16	1960	8561		1272							11814
	225	1218				17080																	
	96	120				5040	960		6817						27 74	21287							5580 Abstracted
	671	1783	2744			67432																	

Title Sunrise Beach | Pushbo Island | Outing Point | Lakeboma Springs | Oldtown | Walker Beach | 14-23-31

Assessment Roll and Tax List of Real Property in the Town of Shingobee

Form SCD MILLER-DAVIS CO., MINNEAPOLIS

* Indicate Type of Property: R-Residential, C-Commercial, I-Industrial, U-Utility, F-Farm, L-Lakeshore, T-Timber, M-Mineral

		DESCRIPTION OF PROPERTY								TRUE AND FULL VALUATIONS				ASSESSED VALUATIONS															
														RURAL				ALL OTHER											
														Homestead Up to $4,000	Over $4,000 and Non-Homestead	Timber Land Class 1a	Timber Land Class 1b	Homestead Up to $4,000	Over $4,000 and Non-Homestead	Homestead Up to $4,000	Over $4,000 and Non-Homestead	Homestead Up to $4,000	Over $4,000 and Non-Homestead	Homestead Up to $4,000	Over $4,000 and Non-Homestead				
														20%	33⅓%	20%	25%	20%	25%	25%	40%	25%	33⅓%						
														Dollars	Dollars	Dollars	Dollars	Dollars	Dollars	Dollars	Dollars	Dollars	Dollars	Dollars	Dollars	Dollars	Dollars	Dollars	Dollars
	IN WHOSE NAME ASSESSED	TO WHOM TRANSFERRED	SUBDIVISION	Sec. or Lot	Town or Block	Rng	Number of Acres or Land	No. School District	Indicate Homestead Yes or No	Indicate Agricultural Yes or No	Indicate Type of Property	LAND Exclusive of Structures and Improvements	BUILDINGS and Other Structures	MACHINERY Permanently Attached to Real Estate	TOTAL True and Full Value														FINAL EQUALIZED VALUE
							Acres 100ths																						
1	Everett A. & Cora L. Billadeau		N 1/2 N 1/2 SE 1/4 & S. 330' of E. 825' of N 165' of SW 1/4	30	141	31	6.00	#119	No	No	R																		
2	Louis & Minnie Kephart		That part of SW 1/4 SE 1/4 E. of Howard Lake				5.00		No	No	L																		
3			SW NE																										
4			SE NE																										
5	Edwin A. & Violet A. Dilley		S. 200' of S. 330' of E. 825' of SW 1/4 SE 1/4 lying E. of Howard Lake						No	No	L																		
6			NE NW NW																										
7			NW NW NW																										
8			SW NW NW																										
9			SE NW NE																										
10	Howard A. & Florence Helmbrecht		S 165' of N. 330' of S. 825' of SE 1/4 SE 1/4																										
11			NE NW SW																										
12			NW NW SW																										
13			SW NW SW																										
14			SE NW SW																										
15																													
16			NE SW SE																										
17			NW SW SE																										
18			SW SW SE																										
19			SE SW SE																										
20																													
							11																						

	SOLD FOR TAXES	VALUATIONS BY SCHOOL DISTRICTS AS EQUALIZED BY DEPARTMENT OF TAXATION										Tax including State Homestead	State Tax on Non-Homestead 6.24 Mills	SPECIAL TAXES	TOTAL TAXES	PAID	WHEN PAID	Number of Receipt	March Settlement 1960	June Settlement 1960	Penalty	November Settlement 1960	Penalty	Collections to First Monday in January 1961	Penalty	Delinquent on First Monday in January 1961	Penalty	Total Delinquent Tax and Penalty	REMARKS
		District No. ... Rate ... Mills		District No. ... Rate ... Mills		District No. 119 Rate 144 Mills		District No. ... Rate ... Mills		District No. ... Rate ... Mills																		
		Dollars	Dollars	Dollars	Dollars	Dollars	Dollars	Dollars	Dollars	Dollars	Dollars	$ cts.	$ cts.	$ cts.	$ cts.		Month Day Year		$ cts.	$ cts.	$ cts.	$ cts.	$ cts.	$ cts.	$ cts.	$ cts.	$ cts.	
1						$ 144																						
						233						106 56	144		108 00	PAID IN FULL	OCT 31 1960	17781										11870.
2						59						16 68	36		17 04	PAID IN FULL	FEB 29 1960	5336	17 04									11814.
3																												
4																												
5						50						14 14	32		14 46	PAID IN FULL	MAY 31 1960	1026		14 46								11813
6																												
7																												
8																												
9																												
10																												
11																												
12																												
13																												
14																												
15																												
16																												
17																												
18																												
19																												
20																												
						$ 144																						
						342						137 38	6 12		137 50				17 04	6 46		5 40						
						486																						

Big Sandy Beach | Pughee Island | Chicken Point | Kabekona Springs | Oxbow | Marsh Lake | Sand Beach

Assessment Roll and Tax List of Real Property in the Town of Shingobee

Cass County, Minnesota, for Taxes for the Year 1959.

Form 5CD MILLER-DAVIS CO., MINNEAPOLIS

* Indicate Type of Property: R-Residential, C-Commercial, I-Industrial, U-Utility, F-Farm, L-Lakeshore, T-Timber, M-Mineral

	IN WHOSE NAME ASSESSED	TO WHOM TRANSFERRED	DESCRIPTION OF PROPERTY: SUBDIVISION	Sec. or Lot	Town or Block	Rng	Number of Acres of Land	No. School District	Indicate Homestead Yes or No	Indicate Agricultural Yes or No	Indicate Type of Property	TRUE AND FULL VALUATIONS: LAND Exclusive of Structures and Improvements	BUILDINGS and Other Structures	MACHINERY Permanently Attached to Real Estate	TOTAL True and Full Value	ASSESSED VALUATIONS: RURAL: Homestead Up to $1,000 20%	RURAL: Over $1,000 and Non-Homestead 33⅓%	ALL OTHER: Timber Land Class 3e 20%	ALL OTHER: Homestead Up to $4,000 25%	ALL OTHER: Over $4,000 and Non-Homestead 40%	ALL OTHER: MACHINERY Permanently Attached to Real Estate 33⅓%	TOTAL ASSESSED VALUE	Total Assessed Value as Equalized by the Board of Review	FINAL EQUALIZED VALUE
							Acres / Mills					Dollars	Dollars	Dollars	Dollars	Dollars	Dollars	Dollars	Dollars	Dollars	Dollars	Dollars	Dollars	Dollars
1	U. S. of America		NE¼NE¼	31	141	31		119																
2	Hazelton J. & Magna D. Ellsworth	" "	NW¼SW¼ less N. 400'				29		No	No	C													
3	" "	" "	SW¼NE¼				39.81		No	No	T													
4	U. S. of America		SE¼NE¼																					
5	Mary Louise Stornbach		N. 400' of N. ½ of NE¼						Yes	No	R													
6	Helen L. Wyatt		NE¼NW¼				12.08		No	No	L													
7	U. S. of America		~~Government~~ Govt Lot 1				48.82		Yes	No	R													
8	Arnold Nelson		~~NW¼NW¼~~ Govt Lot 2																					
9	U. S. of America		SE¼NW¼																					
10																								
11	Joe W. Jung		NE¼SW¼				18.11		No	Yes	T													
12	U. S. of America		~~Government~~ Govt Lot 3																					
13	Ella Heath	Earl Heath, Pauline Gephardt	~~SW¼NW¼~~ Govt Lot 4				48.51		No	Yes	R													
14	U. S. of America		SE¼NW¼																					
15																								
16	U. S. of America		NE¼SE¼																					
17	U. S. of America		NW¼SE¼																					
18	U. S. of America		SW¼SE¼																					
19	U. S. of America		SE¼SE¼																					
20																								
							196.33																	

	SOLD FOR TAXES	VALUATIONS BY SCHOOL DISTRICTS AS EQUALIZED BY DEPARTMENT OF TAXATION: District No. / Rate ... Mills	Dollars	Tax including State Homestead ... Mills	$ cts.	State Tax on Non-Homestead 6.20 Mills	$ cts.	SPECIAL TAXES	$ cts.	TOTAL TAXES	$ cts.	PAID	WHEN PAID: Month Day Year	Number of Receipt	March Settlement 1960 $ cts.	June Settlement 1960 $ cts.	Penalty $ cts.	November Settlement 1960 $ cts.	Penalty $ cts.	Collections to First Monday in January 1961 $ cts.	Penalty $ cts.	Delinquent on First Monday in January 1961 $ cts.	Total Delinquent Tax and Penalty $ cts.	REMARKS
1																								
2	SOLD FOR TAXES		1628	46018	10121					47030		2nd HALF PAID OCT 1 1960		14973		24671		24671					12623
3	SOLD FOR TAXES		80	22621	50					23123		2nd HALF PAID OCT 1 1960		14973									
4												1ST HALF PAID MAY 20 1960		9783										
5																								
6	SOLD FOR TAXES		340	11024						11024		PAID IN FULL NOV 2 1960		18280					110 24	41				
7			80	22621	50					23123		Part Paid		11684			2284				32		Col 37 + 158 Rm 17 blue	
8												PAID IN FULL DEC 8 1960												
9			118	3336						3336		Paid D.R. # 12853	1-6-61	Cert B 36 70										11818
10																								
11			70	1978	44					2022		PAID IN FULL MAY 18 1960		9111		2022								11817
12																								
13			389	10996	242					11238		PAID IN FULL MAY 23 1960		12139		11238								11316
14																								
15																								
16																								
17																								
18																								
19																								
20																								
			4548 2247 2755	77876	13498					79274						37931		26957		1012		3363		

Sunrise Beach | Pine Island | Galaxy Park | Kabekona Springs | Gilbert | Eagle Bend

Assessment Roll and Tax List of Real Property in the South of Shingobee

Cass County, Minnesota, for Taxes for the Year 1959.

Form CD Gilbert-Imm Co., Minneapolis

* Indicate Type of Property: R-Residential, C-Commercial, I-Industrial, U-Utility, F-Farm, L-Lakeshore, T-Timber, M-Mineral

	IN WHOSE NAME ASSESSED	TO WHOM TRANSFERRED	DESCRIPTION OF PROPERTY: SUBDIVISION	Sec. or Lot	Town or Block	Rge	Number of Acres of Land	No. School District	Indicate Homestead Yes or No	Indicate Agricultural Yes or No	Indicate Type of Property *	TRUE AND FULL VALUATIONS: LAND Exclusive of Structures and Improvements	TRUE AND FULL VALUATIONS: BUILDINGS and Other Structures	TRUE AND FULL VALUATIONS: MACHINERY Permanently Attached to Real Estate	TRUE AND FULL VALUATIONS: TOTAL True and Full Value
							Acres 100s					Dollars	Dollars	Dollars	Dollars
1	U. S. of America		NE¼NE¼	30	141	31	119								
2	State of Minnesota		NW¼NE¼												
3	U. S. of America		SW¼NE¼												
4	U. S. of America		SE¼NE¼												
5															
6	State of Minnesota		NE¼NW¼												
7	State of Minnesota		NW¼NW¼												
8	State of Minnesota		SW¼NW¼												
9	U. S. of America		SE¼NW¼												
10															
11	U. S. of America		NE¼SW¼												
12	U. S. of America		NW¼SW¼												
13	U. S. of America		SW¼SW¼												
14	U. S. of America		SE¼SW¼												
15	State of Minnesota		Lot 1 of Lot 2 & E½ of Lot 3												
16	U. S. of America		NE¼SE¼												
17	State of Minnesota		NW¼SE¼												
18	John E. Blomquist Dec		SW¼SE¼				40		No	yes	T				
19	" " "		SE¼SE¼ Govt Lot 1				33.75		"	"	"				
20							73.75								

	ASSESSED VALUATIONS: RURAL Homestead Over $4,000 and Non-Homestead 33⅓%	ALL OTHER Timber Land Class 3a 20%	ALL OTHER Homestead Up to $4,000 20%	ALL OTHER Over $4,000 and Non-Homestead 40%	ALL OTHER MACHINERY Permanently Attached to Real Estate 33⅓%	TOTAL ASSESSED VALUE	Total Assessed Value as Equalized by the Board of Review	FINAL EQUALIZED VALUE	SOLD FOR TAXES	VALUATIONS BY SCHOOL DISTRICTS AS EQUALIZED BY DEPARTMENT OF TAXATION	Tax including State Homestead	State Tax on Non-Homestead	SPECIAL TAXES	TOTAL TAXES	PAID	WHEN PAID	Number of Receipt	March Settlement 1960	June Settlement 1960	Penalty	November Settlement 1960	Penalty	Collections to First Monday in January 1961	Penalty	Delinquent as First Monday in January 1961	Total Delinquent Tax and Penalty	REMARKS
	Dollars	Dollars	Dollars	Dollars	Dollars	Dollars	Dollars	Dollars			$ cts.	$ cts.	$ cts.	$ cts.		Month Day Year		$ cts.	$ cts.	$ cts.	$ cts.	$ cts.	$ cts.	$ cts.	$ cts.	$ cts.	
1																											
2																											
3																											
4																											
5																											
6																											
7																											
8																											
9																											
10																											
11																											
12																											
13																											
14																											
15																											
16																											
17																											
18											43		2316	58	2454	PAID IN FULL MAY 23 1960	12111		24 54								
19											110		2834	68	2902	PAID IN FULL MAY 23 1960			29 02								
20																											
											203		5230	126	5356				53 56								

Clear Sunrise Beach Rainbow Island Crosswood Point Kabetogama Springs Quivey's Ranch Sunrise Beach 142-31 RKS

Assessment Roll and Tax List of Real Property in the Town of Shingobee

Cass County, Minnesota, for Taxes for the Year 1959.

Form 5CD

* Indicate Type of Property: R-Residential, C-Commercial, I-Industrial, U-Utility, F-Farm, L-Lakeshore, T-Timber, M-Mineral

	IN WHOSE NAME ASSESSED	TO WHOM TRANSFERRED	DESCRIPTION OF PROPERTY: SUBDIVISION	Sec. or Lot	Town or Block	Rng.	Number of Acres of Land	No. School District	Indicate Homestead Yes or No	Indicate Agricultural Yes or No	Indicate Type Property*	TRUE AND FULL VALUATIONS: LAND Exclusive of Structures and Improvements	BUILDINGS and Other Structures	MACHINERY Permanently Attached to Real Estate	TOTAL True and Full Value
							Acres / Mills					Dollars	Dollars	Dollars	Dollars
1	Earl & Caulvina Bagenstos		NE¼NE¼	33	141	31	40	119			M-gr-T				
2	State of Minnesota		~~NE¼NW¼~~ Govt Lot 1												
3	State of Minnesota		SW¼NE¼												
4	U. S. of America		SE¼NW¼												
5															
6	U. S. of America		~~SE¼NW¼~~ E½ of Govt Lot 2												
7	U. S. of America		~~SW¼NW¼~~ Govt Lot 3												
8	U. S. of America		SW¼NW¼												
9			SE¼NW¼												
10															
11	State of Minnesota		NE¼SW¼												
12	Earl V. & Caulvina Bagenstos		NW¼SW¼				40				M-gr-T				
13	" " "		~~NW¼SW¼~~ Govt Lot 4	30	141	30	25				M-gr-T				
14	U. S. of America		~~SW¼SW¼~~ Govt Lot 5 Reserved for Mill												
15															
16	U. S. of America		NE¼SE¼												
17	State of Minnesota		NW¼SE¼												
18	State of Minnesota		SW¼SE¼												
19	U. S. of America		SE¼SE¼												
20	Caulvina Bagenstos Earl V. Bagenstos Owners & Lessees Real Estate		Lots of Blk Lots 5				05								
							1025								

	ASSESSED VALUATIONS: RURAL — Homestead Up to $1,000 20%	RURAL — Over $1,000 Homestead 33⅓%	ALL OTHER — Timber Land Classified 20%	ALL OTHER — Homestead Up to $1,000 25%	ALL OTHER — Over $4,000 and Non-Homestead 40%	ALL OTHER — Machinery Permanently Attached to Real Estate 33⅓%	TOTAL ASSESSED VALUE	Total Assessed Value as Equalized by the State Board of Review	FINAL EQUALIZED VALUE
	Dollars	Dollars	Dollars	Dollars	Dollars	Dollars	Dollars	Dollars	Dollars
1									
2									
3									
4									
5									
6									
7									
8									
9									
10									
11									
12									
13									
14									
15									
16									
17									
18									
19									
20									

VALUATIONS BY SCHOOL DISTRICTS AS EQUALIZED BY DEPARTMENT OF TAXATION

SOLD FOR TAXES	District No. 119 Rate 67 Mills	District No. Rate Mills	District No. Rate Mills	District No. Rate Mills	District No. Rate Mills	Tax including State Homestead 12.21 Mills	State Tax on Non-Homestead 12.21 Mills	SPECIAL TAXES	TOTAL TAXES	PAID	WHEN PAID Month Day Year	Number of Receipt	March Settlement 1960	June Settlement 1960	Penalty	November Settlement 1960	Penalty	Collections in Full Monday in January 1961	Penalty	Delinquent in Full Monday in January 1961	Total Delinquent Tax and Penalty	REMARKS
	Dollars	Dollars	Dollars	Dollars	Dollars	$ cts.	$ cts.	$ cts.	$ cts.				$ cts.	$ cts.	$ cts.	$ cts.	$ cts.	$ cts.	$ cts.	$ cts.	$ cts.	
1		80				20 62	50		21 12	PAID IN FULL	MAY 16 1960	7547		21 12								
2																						
3																						
4																						
5																						
6																						
7																						
8																						
9																						
10																						
11																						
12		80				20 62	50		21 12	PAID IN FULL	MAY 16 1960	7547		21 12								
13		240				61 84	1 50		63 34	PAID IN FULL	MAY 16 1960	"		63 34								
14																						
15																						
16																						
17																						
18																						
19																						
20																						
		400				103 08	2 50		105 58					105 58								

Glen Sunrise Beach Lupine Island Chimney Point Kabetogama Springs Gilbert Lands Sold

Assessment Roll and Tax List of Real Property in the Town of Shingobee

* Indicate Type of Property: R-Residential, C-Commercial, I-Industrial, U-Utility, F-Farm, L-Lakeshore, T-Timber, M-Mineral

	IN WHOSE NAME ASSESSED	TO WHOM TRANSFERRED	DESCRIPTION OF PROPERTY: SUBDIVISION	Sec. or Lot	Town or Block	Rng.	Number of Acres of Land: Acres	100ths	Indicates Homestead Yes or No	Indicates Agricultural Land Yes or No	Indicates Type Property	TRUE AND FULL VALUATIONS: LAND Exclusive of Structures and Improvements	BUILDINGS and Other Structures	MACHINERY Permanently Attached to Real Estate	TOTAL True and Full Value
									No. School District			Dollars	Dollars	Dollars	Dollars
1	Henry Rose		NE¼ of NE¼	34	141	31	54	90	119	No	Type T				
2	" "		NW¼ of NE¼				52	21		No	" "				
3	Peter N. Schmitz		SW¼ of NE¼				52	09		No	" F				
4	Henry Rose		E½ of ~~Government~~ Tract Lot 1 less 2.5 A				15	81		No	No L				
5	Peter N. Schmitz		W½ of Tract Lot 1 & 2.5 A of E½ of Tract Lot 1				19	50		No	" R				
6	U. S. of America		NE¼ of NW¼												
7	U. S. of America		NW¼ of NW¼												
8	U. S. of America		SW¼ of NW¼												
9	Henry Rose		SE¼ of NW¼ Com. 225' N of S.W. Cor of E½ of Govt Lot 1 thence 105.20' thence E. 660' to Lake thence NE 158' thence N.W. to Point of Beg				1			No	No L				
10	U. S. of America		NE¼ of SW¼												
11	U. S. of America		NW¼ of SW¼												
12	U. S. of America		S½ of SW¼												
13	U. S. of America		SE¼ of SW¼												
14	Lydia C. & Orrin W. Johnson		N. 300' of Tract Lot 2				13	44		No	No R				
15	R. W. Beene		S. 300' of N. 600' of Tract Lot 2				13	44		No	" "				
16	C. Patricia Peterson		N. 470' of S. 770' of Tract Lot 2				15	44		No	" L				
17	Adam D. Spring		SW¼ of SE¼ less platted & Christen Beach				4	54		No	" R				
18															
19															
20	Alabama D. Finley		Govt Lot 3 of SE¼												
							219	37							

	ASSESSED VALUATIONS: RURAL — Homestead Up to $4,000 20%	RURAL — Over $4,000 and Non-Homestead 33⅓%	ALL OTHER — Timber Land Use 20%	ALL OTHER — Homestead Up to $4,000 25%	ALL OTHER — Over $4,000 and Non-Homestead 40%	ALL OTHER — MACHINERY Permanently Attached to Real Estate 33⅓%	TOTAL ASSESSED VALUE	Total Assessed Value of Property Equalized by the Board of Review	FINAL EQUALIZED VALUE
	Dollars	Dollars	Dollars	Dollars	Dollars	Dollars	Dollars	Dollars	Dollars
1									
2									
3									
4									
5									
6									
7									
8									
9									
10									
11									
12									
13									
14									
15									
16									
17									
18									
19									
20									

	SOLD FOR TAXES	VALUATIONS BY SCHOOL DISTRICTS AS EQUALIZED BY DEPARTMENT OF TAXATION: District No. / Rate Mills	Tax including State Homestead Mills	State Tax on Non-Homestead 6.22 Mills	SPECIAL TAXES	TOTAL TAXES	PAID	WHEN PAID: Month Day Year	Number of Receipt	March Settlement 1960	June Settlement 1960	Penalty	November Settlement 1960	Penalty	Collections to First Monday in January 1961	Penalty	Delinquent on First Monday in January 1961	Total Delinquent Tax and Penalty	REMARKS
		Dollars	$ cts.	$ cts.	$ cts.	$ cts.				$ cts.	$ cts.	$ cts.	$ cts.	$ cts.	$ cts.	$ cts.	$ cts.	$ cts.		
1		90	23 20	56		23 76	PAID IN FULL	MAY 26 1960	12321		23 76								1247.78	
2		86	22 16	54		22 70	PAID IN FULL	MAY 26 1960	12321		22 70								1247.78	"
3		224	57 72	140		59 12	PAID IN FULL	MAY 16 1960	8541		59 12								1247.76	
4		100	28 26	62		28 88	PAID IN FULL	MAY 26 1960	12321		28 88								1247.77	
5		221	67 48	138		63 86	PAID IN FULL	MAY 16 1960	8541		63 86								1247.76	
6																				
7																				
8																				
9																				
10		67	18 94	42		19 36	PAID IN FULL	MAY 26 1960	12321		19 36								1247.77	
11																				
12																				
13																				
14																				
15		589	166 50	366		170 16	PAID IN FULL	MAY 26 1960	12337		170 16								1233	
16		442	124 94	274		127 68	PAID IN FULL	AUG 24 1960	11711				127 68	3 20					1247.76	
17		589	166 50	366		170 16	PAID IN FULL	MAY 16 1960	8564		170 16								1247.76	
18		353	99 78	220		101 98	PAID IN FULL	MAY 9 1960	3332		101 98								1183	
19																				
20		50	14 14	32		14 46											14 46			
		400	113 05	258		371 05					63 99		127 68	3 20						
			78462	1760		80212														

Plats: Sunrise Beach | Loche Island | Cherry Point | Echotona Springs | Gilbert's Add to Sunrise Beach



A. J Kildow
B "
C. Elmer Nordland
D. Henry Rose
E Peter N Schmitz

Except for distances given this map is not exact as we don't have the distances of lake

Assessment Roll and Tax List of Real Property in the Town of Shingobee

Cass County, Minnesota, for Taxes for the Year 1959.

Form SCD. Shall not be sold or distributed.

* Indicate Type of Property: R-Residential, C-Commercial, I-Industrial, U-Utility, F-Farm, L-Lakeshore, T-Timber, M-Mineral

IN WHOSE NAME ASSESSED	TO WHOM TRANSFERRED	DESCRIPTION OF PROPERTY: SUBDIVISION	Sec. or Lot	Town or Block	Rge.	Number of Acres of Land	No. School District	Indicate Homestead Tax No.	Indicate Agricultural Tax No.	Indicate Type* of Property	TRUE AND FULL VALUATIONS: LAND Exclusive of Structures and Improvements	TRUE AND FULL VALUATIONS: BUILDINGS and Other Structures	TRUE AND FULL VALUATIONS: MACHINERY Permanently Attached to Real Estate	TRUE AND FULL VALUATIONS: TOTAL True and Full Value	ASSESSED VALUATIONS: RURAL: Homestead Up to $1,000 20%	RURAL: Over $1,000 and Non-Homestead 33⅓%	ALL OTHER: Timber Land Class 3c 20%	ALL OTHER: Homestead Up to $1,000 25%	ALL OTHER: Over $1,000 and Non-Homestead 40%	ALL OTHER: MACHINERY Permanently Attached to Real Estate 33⅓%	TOTAL ASSESSED VALUE	Total Assessed Value as Equalized by the State Board of Review	FINAL EQUALIZED VALUE
						Acres 100ths					Dollars	Dollars	Dollars	Dollars	Dollars	Dollars	Dollars	Dollars	Dollars	Dollars	Dollars	Dollars
		1 NE¼NE¼	34	141	31		119															
		2 NW¼NE¼																				
		3 SW¼NE¼																				
		4 SE¼NE¼																				
Theodore & Helen M. Kalderis		5 50'X Approx. 250' of Govt Lot 1				75		No	No	L												
Edmund Nordlund		6 150' X Approx. 250' of Govt Lot 1				1 00		No	No	L												
		7 NW¼NW¼																				
		8 SW¼NW¼																				
		9 SE¼NW¼																				
Theodore & Helen M. Kalderis		Com. at Junction of Eline of Govt Lot 1 & Ely Mid. Line N. 250 W 150' SE Lake to P.O.B. of Desc.				57		No	No	R												
		11 NE¼SW¼																				
		12 NW¼SW¼																				
		13 SW¼SW¼																				
		14 SE¼SW¼																				
Jessie L. Bruce & Stanley H. Taylor		15 E 250' of Govt Lot 2				41 44		No	No	R												
		16 NE¼SE¼																				
		17 NW¼SE¼																				
		18 SW¼SE¼																				
		19 SE¼SE¼																				
		20																				
						13 76																

	SOLD FOR TAXES	VALUATIONS BY SCHOOL DISTRICTS AS EQUALIZED BY DEPARTMENT OF TAXATION: District No. / Rate / Mills	Tax including State Homestead	State Tax on Non-Homestead	SPECIAL TAXES	TOTAL TAXES	PAID: WHEN PAID (Month Day Year)	Number of Receipt	March Settlement 1960	June Settlement 1960	Penalty	November Settlement 1960	Penalty	Collections to First Monday in January 1961	Penalty	Delinquent on First Monday in January 1961	Total Delinquent Tax and Penalty	REMARKS
		Dollars	$ cts.	$ cts.	$ cts.	$ cts.			$ cts.	$ cts.	$ cts.	$ cts.	$ cts.	$ cts.	$ cts.	$ cts.	$ cts.	
1																		
2																		
3																		
4																		
5		25 706 16		6 21		72 21	PAID IN FULL MAY 16 1960	8563		72 21								11935
6		271 7660 168				78 28	PAID IN FULL APR 6 1960	8533		78 28								11934
7																		
8																		
9																		
10		565 15970 352				16 32 2	PAID IN FULL MAY 16 1960	8563		16 32 2								11935
11																		
12																		
13																		
14																		
15		627 17724 340				181 14	PAID IN FULL MAY 23 1960	2113		181 14								11823
16																		
17																		
18																		
19																		
20																		
		1458 42060 926				479 86				429 86								

Otter Shoreline Resort
Pine Tree Island
Chippewa Point
Lakeshore Sportsmen
Gateway
$ Adm $0 Women Beach

Assessment Roll and Tax List of Real Property in the Town of Shingobee

Cass County, Minnesota, for Taxes for the Year 1959.

Form SCD must not be altered, amended

* Indicate Type of Property: R-Residential, C-Commercial, I-Industrial, U-Utility, F-Farm, L-Lakeshore, T-Timber, M-Mineral

	IN WHOSE NAME ASSESSED	TO WHOM TRANSFERRED	DESCRIPTION OF PROPERTY: SUBDIVISION	Sec. or Lot	Town or Block	Rng.	Number of Acres of Land: Acres	Mills	No. School District	Indicates Homestead	Indicates Agricultural	Indicates Timber Property	TRUE AND FULL VALUATIONS: LAND Exclusive of Structures and Improvements	BUILDINGS and Other Structures	MACHINERY Permanently Attached to Real Estate	TOTAL True and Full Value	ASSESSED VALUATIONS: RURAL: Homestead Up to $1,000 20%	RURAL: Over $1,000 Homestead 33⅓%	ALL OTHER: Timber Land Owned 20%	ALL OTHER: Homestead Up to $1,000 25%	ALL OTHER: Over $1,000 and Non-Homestead 40%	MACHINERY Permanently Attached to Real Estate 33⅓%	TOTAL ASSESSED VALUE	Total Assessed Value Equalized by the Board of Review	FINAL EQUALIZED VALUE
							Acres	Mills					Dollars	Dollars	Dollars	Dollars	Dollars	Dollars	Dollars	Dollars	Dollars	Dollars	Dollars	Dollars	Dollars
1			NE¼NE¼	35	141	31			119																
2			NW¼NE¼																						
3			SW¼NE¼																						
4			SE¼NE¼																						
5	Theodore & Helen D. Koldenhoven		50'x250' of Govt Lot 4				35			No	No	L													
6	Carl & Molly Krueger		~~Govt Lot 2~~ Govt Lot 2 Marshall				240			No	"	R													
7	George Ewen		~~Govt Lot 3~~ Govt Lot 3				30			No	"	T													
8	Theodora Koldenhoven & Lloyd Lundin	Joan Johnson, Wm E. Markle 3rd & John D. Markle & Mary Jones, Eleanor Nelson & Charles R. Markle	Govt Lot 4 Less 400'x250' Less 30'x250' Less 1.04 & Less 200'x200'				28 31			No	"	L													
9			200'x250' of Govt Lot 4				1 17			No	"	R													
10	Lloyd & Mildred Lundin		350' on Lake x250' of Govt Lot 4				1			No	"	R													
11			NE¼SW¼																						
12			NW¼SW¼																						
13			SW¼SW¼																						
14			SE¼SW¼																						
15	Joan Johnson, Wm E. Markle 3rd, John D. Markle, Mary Jones, Eleanor Nelson, & Charles R. Markle		Part of Govt Lot 4							No	No	R													
16			NE¼NW¼																						
17			NW¼NW¼																						
18	Dorothy M. & Henrietta J. Krueger		~~Govt Lot 2~~ Govt Lot 2																						
19	Roy Krueger & Marie Krueger		Part of Govt Lot 2																						
20																									
							63 23																		

VALUATIONS BY SCHOOL DISTRICTS AS EQUALIZED BY DEPARTMENT OF TAXATION

	District	District	District 706	District	District
	No.	No.	No. 119	No.	No. .....
	Rate	Rate	Rate 95.4	Rate	Rate .....
	..... Mills	..... Mills	95 Mills	..... Mills	..... Mills
	Dollars	Dollars	Dollars	Dollars	Dollars
1					
2					
3					
4					
5			17		
6			162		
7			150		
8			75		
9			508		
10			674		
11					
12					
13					
14					
15			325		
16					
17					
18					
19					
20					
			531		

SOLD FOR TAXES	Tax Including State Homestead ..... Mills	State Tax on Non-Homestead 6.22 Mills	SPECIAL TAXES	TOTAL TAXES		PAID	WHEN PAID: Month Day Year	Number of Receipt	March Settlement 1960	June Settlement 1960	Penalty	November Settlement 1960	Penalty	Collections to First Monday in January 1961	Penalty	Delinquent on First Monday in January 1961	Total Delinquent Tax and Penalty	REMARKS
	$ cts.	$ cts.	$ cts.	$ cts.					$ cts.	$ cts.	$ cts.	$ cts.	$ cts.	$ cts.	$ cts.	$ cts.	$ cts.	
1					1													
2					2													
3					3													
4					4													
5	4 80	10		4 90	5	PAID IN FULL	MAY 16 1960	8563		4 90								11835
6	48 62	1 06		49 68	6	PAID IN FULL	MAR 28 1960	4449		47 68								11837
7	42 40	94		43 34	7	PAID IN FULL	MAR 22 1960	4403		43 34								10080
8	21 20	46		21 66	8	PAID IN FULL	MAY 16 1960	8563		21 66								11835
9	143 60	3 16		146 76	9	PAID IN FULL	MAY 23 1960	12117		146 76								11830
10	162 26	3 58		165 84	10	PAID IN FULL	JUNE 23 1960	10668				165 84	2 48				168 32	12021
11					11													
12					12													
13					13													
14					14													
15	91 86	2 02		93 88	15	PAID IN FULL	MAY 23 1960	12117		93 88								11830
16					16													
17					17													
18					18													
19					19													
20					20													
	514 74	11 32		526 06						360 32		165 84						

Old Sunrise Beach Incline Island Johnson Point Kabekona Springs Gibbon's Add'n to Sunrise Beach

Assessment Roll and Tax List of Real Property in the Town of Shingobee

Cass County, Minnesota, for Taxes for the Year 1959.

Form SCD — To be used in towns, unorganized territory, and villages not separate school districts

* Indicate Type of Property: R-Residential, C-Commercial, I-Industrial, U-Utility, F-Farm, L-Lakeshore, T-Timber, M-Mineral

	IN WHOSE NAME ASSESSED	TO WHOM TRANSFERRED	DESCRIPTION OF PROPERTY: SUBDIVISION	Sec. or Lot	Town or Block	Rge.	Number of Acres of Land: Acres	100ths	No. School District	Indicate Homestead Tax Yes or No	Indicate Agricultural Tax Yes or No	Indicate Type* Yes or No	TRUE AND FULL VALUATIONS: LAND Exclusive of Structures and Improvements	BUILDINGS and Other Structures	MACHINERY Permanently Attached to Real Estate	TOTAL True and Full Value	ASSESSED VALUATIONS: RURAL: Homestead Up to $4,000 20%	RURAL: Over $4,000 and Non-Homestead 33⅓%	ALL OTHER: Timber Land Class 2a	ALL OTHER: Homestead Up to $1,000 25%	ALL OTHER: Over $4,000 and Non-Homestead 40%	MACHINERY Permanently Attached to Real Estate 33⅓%	TOTAL ASSESSED VALUE	Total Assessed Valuation as Corrected by the Board of Review	FINAL EQUALIZED VALUE
							Acres	100ths					Dollars	Dollars	Dollars	Dollars	Dollars	Dollars	Dollars	Dollars	Dollars	Dollars	Dollars	Dollars	Dollars
1	Calarena D. Isaac		[illegible] Unit Lot 2	34	141	31	87	78	119	No	No	R													
2	Emily Johnston & Helen H. Isaac		[illegible] Unit Lot 1 less 1ac				21	12		No	"	R													
3	Ray V. Bailey		[illegible] Unit Lot 6				25	22		No	"	L													
4	State of [illegible]		SE¼NE¼ Unit Lot 3																						
5	Emily Johnston		W½ ac. of Unit Lot 1				1			No	No	R													
6			NE¼NW¼																						
7			NW¼NW¼																						
8			SW¼NW¼																						
9	Albert V. & Lydia Thomas		Unit Lot 7 less platted				15	80		No	yes	T													
10			[illegible]																						
11	John C. & Ruth J. Vallen Tr. Unit Cindy E.E. & Vallen Schaefer Tr. Unit		[illegible] Unit Lot 8				33	61		No	No	R													
12			NW¼SW¼																						
13			SW¼SW¼																						
14	John C. & Ruth J. Vallen Tr. Unit Cindy E.E. & Vallen Schaefer Tr. Unit		[illegible] Unit Lot 9				18	91		No	No	L													
15																									
16	State of Minnesota		[illegible] Unit Lot 5																						
17	State of Minnesota		NW¼SE¼																						
18	State of Minnesota		SW¼SE¼																						
19	State of Minnesota		[illegible] Unit Lot 4																						
20																									
							155	24																	

	SOLD FOR TAXES	VALUATIONS BY SCHOOL DISTRICTS AS EQUALIZED BY DEPARTMENT OF TAXATION: District No. / Rate Mills	Tax including State Homestead Mills	State Tax on Non-Homestead Mills	SPECIAL TAXES	TOTAL TAXES	PAID	WHEN PAID: Month Day Year	Number of Receipt	March Settlement 1960	June Settlement 1960	Penalty	November Settlement 1960	Penalty	Collections to First Monday in January 1961	Penalty	Delinquent on First Monday in January 1961	Total Delinquent Tax and Penalty	REMARKS
		Dollars	$ cts.	$ cts.	$ cts.	$ cts.				$ cts.	$ cts.	$ cts.	$ cts.	$ cts.	$ cts.	$ cts.	$ cts.	$ cts.	
1							2nd HALF PAID	OCT 27 1960	15242										
2			1227	764		3548	1st Half Paid	MAY 16 1960	8562		1772		1952						
3			421	1190	262	1216	2 PAID IN FULL	MAR 29 1960	4473		121 62								
4			100	2826	62	288	3 PAID IN FULL	MAR 29 1960	4502		28 88								
5			50	1414	32	1446	4												
6							5 PAID IN FULL	MAY 31 1960	13473		14 46								
7							6												
8							7												
9							8												
10		30	774	18		792	9 PAID IN FULL	MAY 31 1960	10497		7 92								
11			779	22020	484	23284	10												
12							11 PAID IN FULL	MAY 31 1960	15740		225 04								
13							12												
14			120	3392	74	3466	13												
15							14 PAID IN FULL	MAY 31 1960	15740		34 66								
16							15												
17							16												
18							17												
19							18												
20							19												
		30	2492 2927	774 7626	1696	78706	20				609 92		1772						
				77010															

Assessment Roll and Tax List of Real Property in the Town of Shingobee

Cass County, Minnesota, for Taxes for the Year 1959.

Printed Miller-Davis Co., Minneapolis

* Indicate Type of Property: R-Residential, C-Commercial, I-Industrial, U-Utility, F-Farm, L-Lakeshore, T-Timber, M-Mineral

No.	In Whose Name Assessed	To Whom Transferred	Description of Property: Subdivision	Sec. or Lot	Town of Block	Rng.	Number of Acres of Land	Indian Reservation Tax No.	Indicate Agricultural Tax No.	Indicate Type of Property	No. School District	True and Full Valuations: Land Exclusive of Structures and Improvements	Buildings and Other Structures	Machinery Permanently Attached to Real Estate	Total True and Full Value	Assessed Valuations: Rural: Homestead Up to $4,000 20%	Rural: Over $4,000 Homestead and Other 33⅓%	Rural: Timber Cl. 20%	All Other: Homestead Up to $4,000 25%	All Other: Over $4,000 and Non-Homestead 40%	All Other: Machinery Permanently Attached to Real Estate 33⅓%	Total Assessed Value	Total Assessed Value as Equalized by the Board of Review	Final Equalized Value
							Acres 100ths					Dollars	Dollars	Dollars	Dollars	Dollars	Dollars	Dollars	Dollars	Dollars	Dollars	Dollars	Dollars	Dollars
1	Francis X. Buckendorf Jr & Joan Buckendorf		N E ¼ of N E ¼	1	142	31					119														
2			N. 70' ~~of W. 660'~~ of East Half Lot 1					No	No	L															
3			S W ¼ of N E ¼																					
4			S E ¼ of N E ¼																					
5	A. A. & Edona Fisher		N. 169' of S. 239' of East Half Lot 1					No	No	L															
6	~~Wm. A. & Helen Henderson~~		S. 320 ~~ft N. 874'~~ of East Half Lot 1				20 20	No	No	L															
7			N W ¼ of N W ¼																					
8	Roy S. & Maude M. Glasser		S. 250 ~~ft N. 550'~~ of East Half Lot 1				6 80	No	No	L															
9	Cyril W. & Edith E. Mitchell		S. 150 ~~ft N. 308'~~ of East Half Lot 1				4 00	No	No	R															
10	Forest C. & Alma Ida Simpson		N. 150' of East Half Lot 1				3 75	No	No	R	49														
11			N E ¼ of S W ¼																					
12	~~C. Ole & Margaret A. Peterson~~		N W ¼ of S W ¼																					
13			S W ¼ of S W ¼																					
14			S E ¼ of S W ¼																					
15	Merrel N. Clark		N. 200' of S. 450' of East Half Lot 1				4 00	No	No	R															
16			N E ¼ of S E ¼																					
17			N W ¼ of S E ¼																					
18			S W ¼ of N E ¼																					
19			S E ¼ of S E ¼																					
20																								

No.	Sold for Taxes	Valuations by School Districts as Equalized by Department of Taxation: District No. / Rate Mills	Tax including State Homestead Mills	State Tax on Non-Homestead Mills	Special Taxes	Total Taxes	Paid	When Paid: Month Day Year	Number of Receipt	March Settlement 1960	June Settlement 1960	Penalty	November Settlement 1960	Penalty	Collections to First Monday in January 1961	Penalty	Delinquent on First Monday in January 1961	Total Delinquent Tax and Penalty	Remarks
		Dollars	$ cts.	$ cts.	$ cts.	$ cts.				$ cts.	$ cts.	$ cts.	$ cts.	$ cts.	$ cts.	$ cts.	$ cts.	$ cts.	
1																			
2	SOLD FOR TAXES	251	70 46	156		7252	2nd HALF PAID	AUG 9 1960	7407				36 26						
3							1st Half Paid	MAY 31 1960	9596		36 26								15624
4																			
5		259	78 22	162		7484	PAID IN FULL	MAY 24 1960	9845		74 84								
6		134	37 88	84		3872	PAID IN FULL	JAN 18 1960	78	38 72									16172
7																			
8		84	23 74	52		2426	PAID IN FULL	JAN 22 1960	745	24 26									
9		254	71 80	158		7338	2nd HALF PAID	JUL 1 1960	1417										10479
10		362	~~102 32~~	226		~~10458~~	1st HALF PAID	MAY 1 3 1960	7095		36 69		36 69						16195
		12					PAID IN FULL	MAY 24 1960	9863		4 62								16172
11																			
12		~~H 205~~ 46 Mail to 8037	55 50 ~~47 80~~	26		55 50 ~~7446~~	Balance Paid	JUN 2 1 1960	10607										
13							1st HALF PAID	MAY 24 1960	9862		49 98		8 52						4116 Abated
14																			
15		H 223	63 04			63 04	1st Half Paid	SEP 8 1960	11815										
							1st Half Paid	MAY 31 1960	14723		31 52		31 52						
16																			
17																			
18																			
19																			
20																			
		H 223 1344 1501	49 96	6 26		45134				62 98	233 91		113 39						

Sister Sturtze Beach | Nephew Island | Pleasant Point | Kathrum Springs | Gilbert's Addition to Walker

Assessment Roll and Tax List of Real Property in the Town of Shingobee

Cass County, Minnesota, for Taxes for the Year 1959.

FORM 3CD MILLER-DAVIS CO., MINNEAPOLIS

* Indicate Type of Property: R-Residential, C-Commercial, I-Industrial, U-Utility, F-Farm, L-Lakeshore, T-Timber, M-Mineral

	IN WHOSE NAME ASSESSED	TO WHOM TRANSFERRED	DESCRIPTION OF PROPERTY: SUBDIVISION	Sec. or Lot	Town or Block	Rge.	Number of Acres of Land: Acres	Number of Acres of Land: 100ths	No. School District	Industrial Reserve Tax Exempt No.	Industrial Tax Exempt Yes or No	Industrial Type of Property	TRUE AND FULL VALUATIONS: LAND Exclusive of Structures and Improvements	TRUE AND FULL VALUATIONS: BUILDINGS and Other Structures	TRUE AND FULL VALUATIONS: MACHINERY Permanently Attached to Real Estate	TRUE AND FULL VALUATIONS: TOTAL True and Full Value	ASSESSED VALUATIONS: RURAL: Homestead Up to $4,000 20%	ASSESSED VALUATIONS: RURAL: Over $4,000 and Homestead 33⅓%	ASSESSED VALUATIONS: RURAL: Timber Under Class A 20%	ASSESSED VALUATIONS: ALL OTHER: Homestead Up to $4,000 25%	ASSESSED VALUATIONS: ALL OTHER: Over $4,000 and Non-Homestead 40%	ASSESSED VALUATIONS: MACHINERY Permanently Attached to Real Estate 33⅓%	TOTAL ASSESSED VALUE	Total Assessed Value as Equalized by the Board of Review	FINAL EQUALIZED VALUE
							Acres	100ths	#				Dollars	Dollars	Dollars	Dollars	Dollars	Dollars	Dollars	Dollars	Dollars	Dollars	Dollars	Dollars	Dollars
1			NE¼NE¼	2	142	31			119																
2			NW¼NE¼																						
3			SW¼NE¼																						
4			SE¼NE¼																						
5	Ethel Peterson		East Lot 5				50	75				Mixed T													
6			NE¼NW¼																						
7			NW¼NW¼																						
8			SW¼NW¼																						
9			SE¼NW¼																						
10	A Lee Miller		East Lot 2				28	50				Mixed T													
11			NE¼SW¼																						
12			NW¼SW¼																						
13			SW¼SW¼																						
14			SE¼SW¼																						
15																									
16			NE¼SE¼																						
17			NW¼SE¼																						
18			SW¼SE¼																						
19			SE¼SE¼																						
20																									
							80	26																	

	SOLD FOR TAXES	VALUATIONS BY SCHOOL DISTRICTS AS EQUALIZED BY DEPARTMENT OF TAXATION: District / No. / Rate / Mills	Tax including State Income	State Tax on Non-Homestead	SPECIAL TAXES	TOTAL TAXES	PAID	WHEN PAID: Month Day Year	Number of Receipt	March Settlement 1960	June Settlement 1960	Penalty	November Settlement 1960	Penalty	Collections to First Monday in January 1961	Penalty	Delinquent on First Monday in January 1961	Penalty	Total Delinquent Tax and Penalty	REMARKS
		Dollars	$ cts.	$ cts.	$ cts.	$ cts.				$ cts.	$ cts.	$ cts.	$ cts.	$ cts.	$ cts.	$ cts.	$ cts.	$ cts.	
1																			
2																			
3																			
4																			
5		138	34 28	82		35 10	PAID IN FULL	MAY 3 1960	14082		3510								1961
6																			
7																			
8																			
9																			
10		100	25 70	62		26 32	PAID IN FULL	FEB 3 1960	748	26 32									1960
11																			
12																			
13																			
14																			
15																			
16																			
17																			
18																			
19																			
20																			
		238	60 04	144		61 42				26 32	35 10								

Sunrise Beach
Pine Island
Ojibwa Point
Kabekona Springs
Ojibway
Addition to Pine Island

Assessment Roll and Tax List of Real Property in the Town of Shingobee

Cass County, Minnesota, for Taxes for the Year 1959.

Form SCD WILLIAM DAVIS CO., MINNEAPOLIS

* Indicate Type of Property: R-Residential, C-Commercial, I-Industrial, U-Utility, F-Farm, L-Lakeshore, T-Timber, M-Mineral

IN WHOSE NAME ASSESSED	TO WHOM TRANSFERRED	DESCRIPTION OF PROPERTY: SUBDIVISION	Sec. or Lot	Town or Block	Rge.	Number of Acres of Land: Acres	Number of Acres of Land: Mills	No. School District	Indicate Type of Property	TRUE AND FULL VALUATIONS: LAND Exclusive of Structures and Improvements	TRUE AND FULL VALUATIONS: BUILDINGS and Other Structures	TRUE AND FULL VALUATIONS: MACHINERY Permanently Attached to Real Estate	TRUE AND FULL VALUATIONS: TOTAL True and Full Value	ASSESSED VALUATIONS: RURAL: Homestead Up to $4,000 20%	ASSESSED VALUATIONS: RURAL: Over $4,000 and Non-Homestead 33⅓%	ASSESSED VALUATIONS: ALL OTHER: Timber Land Class 3e 20%	ASSESSED VALUATIONS: ALL OTHER: Homestead Up to $4,000 25%	ASSESSED VALUATIONS: ALL OTHER: Over $4,000 and Non-Homestead 40%	ASSESSED VALUATIONS: ALL OTHER: MACHINERY Permanently Attached to Real Estate 33⅓%	TOTAL ASSESSED VALUE	Total Assessed Value as Equalized by the Board of Review	TOTAL EQUALIZED VALUE
								#		Dollars	Dollars	Dollars	Dollars	Dollars	Dollars	Dollars	Dollars	Dollars	Dollars	Dollars	Dollars	Dollars
		1 NE¼NE¼	3	142	31			119														
		2 NW¼NE¼																				
		3 SW¼NE¼																				
		4 SE¼NE¼																				
Ethel Peterson		5 Govt Lot 1		9				76	M													
		6 NE¼NW¼																				
		7 NW¼NW¼																				
		8 SW¼NW¼																				
		9 SE¼NW¼																				
		10																				
		11 NE¼SW¼																				
		12 NW¼SW¼																				
		13 SW¼SW¼																				
		14 SE¼SW¼																				
		15																				
		16 NE¼SE¼																				
		17 NW¼SE¼																				
		18 SW¼SE¼																				
		19 SE¼SE¼																				
		20																				
				9																		

SOLD FOR TAXES	VALUATIONS BY SCHOOL DISTRICTS AS EQUALIZED BY DEPARTMENT OF TAXATION: District No. / Rate / Mills	Tax including State Homestead Mills	State Tax on Non-Homestead Mills	SPECIAL TAXES	TOTAL TAXES	PAID	WHEN PAID: Month Day Year	Number of Receipt	March Settlement 1960	June Settlement 1960	Penalty	November Settlement 1960	Penalty	Collections in First Monday in January 1961	Penalty	Delinquent as First Monday in January 1961	Total Delinquent Tax and Penalty	REMARKS
	Dollars / Dollars	$ cts.	$ cts.	$ cts.	$ cts.				$ cts.	$ cts.	$ cts.	$ cts.	$ cts.	$ cts.	$ cts.	$ cts.	$ cts.	
1																		
2																		
3																		
4																		
5	45	1X7X	24		1300	PAID IN FULL	MAY 31 1960	14002		13 00								10867
6																		
7																		
8																		
9																		
10																		
11																		
12																		
13																		
14																		
15																		
16																		
17																		
18																		
19																		
20																		
	45	1X7X	24		1300					13 00								

Voted Sunrise Beach Pequot Lakes Backus Island Cass Lake Walker Pine River Remer Longville Outing Akeley Hackensack Laporte Federal Dam Bena Cohasset Deer River Nashwauk Keewatin Taconite Harbor Grand Rapids Calumet Hibbing Chisholm Virginia Eveleth Gilbert Mountain Iron Aurora Biwabik Hoyt Lakes Babbitt Ely Tower Soudan Cook Orr Kabetogama Ranier Littlefork Big Falls Northome Blackduck Kelliher Waskish Funkley Bemidji Cass Lake Walker Pine River Remer Longville Outing Akeley Hackensack Laporte Federal Dam Bena Cohasset Deer River Nashwauk Keewatin Taconite Harbor Grand Rapids Calumet Hibbing Chisholm Virginia Eveleth Gilbert Mountain Iron Aurora Biwabik Hoyt Lakes Babbitt Ely Tower Soudan Cook Orr Kabetogama Ranier Littlefork Big Falls Northome Blackduck Kelliher Waskish Funkley Bemidji

Assessment Roll and Tax List of Real Property in the Town of Shingobee, Cass County, Minnesota, for Taxes for the Year 1959.

Form SCD MILLER-DAVIS CO., MINNEAPOLIS

* Indicate Type of Property: R-Residential, C-Commercial, I-Industrial, U-Utility, F-Farm, L-Lakeshore, T-Timber, M-Mineral

	IN WHOSE NAME ASSESSED	TO WHOM TRANSFERRED	DESCRIPTION OF PROPERTY: SUBDIVISION	Sec. or Lot	Town or Block	Rge.	Number of Acres of Land	No. School District	Is the Homestead Tax Paid?	Is the Agricultural Land Tax Paid?	Is the Type of Property	TRUE AND FULL VALUATIONS: LAND Exclusive of Structures and Improvements	TRUE AND FULL VALUATIONS: BUILDINGS and Other Structures	TRUE AND FULL VALUATIONS: MACHINERY Permanently Attached to Real Estate	TRUE AND FULL VALUATIONS: TOTAL True and Full Value	ASSESSED VALUATIONS: RURAL: Homestead Up to $1,000 20%	ASSESSED VALUATIONS: RURAL: Over $1,000 and Non-Homestead 33⅓%	ASSESSED VALUATIONS: ALL OTHER: Timber Land Class 1c 20%	ASSESSED VALUATIONS: ALL OTHER: Homestead Up to $1,000 25%	ASSESSED VALUATIONS: ALL OTHER: Over $1,000 and Non-Homestead 40%	ASSESSED VALUATIONS: ALL OTHER: MACHINERY Permanently Attached to Real Estate 33⅓%	TOTAL ASSESSED VALUE	Total Assessed Value as Equalized by the Board of Review	FINAL EQUALIZED VALUE
							Acres 100ths					Dollars	Dollars	Dollars	Dollars	Dollars	Dollars	Dollars	Dollars	Dollars	Dollars	Dollars	Dollars
1			NE¼ of NE¼	4	142	31	119																
2			NW¼ of NE¼																				
3			SW¼ of NE¼																				
4			SE¼ of NE¼																				
5																							
6	State of Minnesota		~~NE¼ of NW¼~~ Govt Lot 1																				
7			NW¼ of NW¼																				
8			SW¼ of NW¼																				
9			SE¼ of NW¼																				
10	State of Minnesota		Govt Lot 2																				
11			NE¼ of SW¼																				
12	U. S. of America		Govt Lot 4 NW¼ less overflow																				
13	U. S. of America		~~SE¼ of NW¼~~ Govt Lot 5																				
14			SE¼ of SW¼																				
15																							
16			NE¼ of SE¼																				
17			NW¼ of SE¼																				
18			SW¼ of SE¼																				
19			SE¼ of SE¼																				
20																							

	SOLD FOR TAXES	VALUATIONS BY SCHOOL DISTRICTS AS EQUALIZED BY DEPARTMENT OF TAXATION: District No. ... Rate ... Mills	Tax including State Homestead ... Mills	State Tax on Non-Homestead ... Mills	SPECIAL TAXES	TOTAL TAXES	PAID	WHEN PAID: Month Day Year	Number of Receipt	March Settlement 1960	June Settlement 1960	Penalty	November Settlement 1960	Penalty	Collections to First Monday in January 1961	Penalty	Delinquent on First Monday in January 1961	Total Delinquent Tax and Penalty	REMARKS
		Dollars	$ cts.	$ cts.	$ cts.	$ cts.				$ cts.	$ cts.	$ cts.	$ cts.	$ cts.	$ cts.	$ cts.	$ cts.	$ cts.	
1																			
2																			
3																			
4																			
5																			
6																			
7																			
8																			
9																			
10																			
11																			
12																			
13																			
14																			
15																			
16																			
17																			
18																			
19																			
20																			

Sunrise Beach | Ogilvie Island | Crosslake Estates | Kabekona Springs | Gilbert Lake | Kabekona Beach

Form 5CD MILLER-DAVIS CO., MINNEAPOLIS

*Indicate Type of Property: R-Residential, C-Commercial, I-Industrial, U-Utility, F-Farm, L-Lakeshore, T-Timber, M-Mineral

Line	In Whose Name Assessed	To Whom Transferred	Subdivision	Sec. or Lot	Town or Block	Rng.	Acres	100ths	No. School District	Homestead Yes or No	Agricultural Yes or No	Type*
1	Leroy & Elsie H. Matson		~~N W ¼ of N E ¼~~ Govt Lot 1	5	142	31	38	18	119	no	yes	T
2	" "		~~N W ¼ of N E ¼~~ Govt Lot 2				77	29		no	"	T
3	Geo. E. & Sophia B. Anderson		S W ¼ of N E ¼ less Ry Rt Wy				34	34		yes	"	F
4	U. S. of America (Palmer A. Hiland)		S E ¼ of N E ¼									
5	~~Walter N. Earl~~		Parts of Govt Lots 6 & 7							no	no	R
6	T. A. Barker		~~N E ¼ of N W ¼~~ Part of Govt Lot 7							no	no	R
7	Ole J. Berg & Inez M. Berg		~~N W ¼ of N W ¼~~ Govt Lot 4				39	14		no	yes	T
8	Grant & Ruth Bethel		All that part of Govt Lot 3 lying S.W. of Hy #371							yes	no	R
9	B. F. Nelson Mfg. Co.		S E ¼ of N W ¼ less Ry R/W				37	88		no	yes	T
10	Edward Neuman		Govt Lot 3 less 3.5 acs Ry & less that part lying S.W. of Hy 371				37			yes	no	R
11	Howard & Hazel Oren		120' x ~~N E ¼ of S W ¼~~ ½ of N W ¼ of S.E.¼							no	no	L
12	R. L. Kuehnickel		~~N W ¼ of S W ¼~~ Govt Lot 5				13	75		yes	no	L
13	Myrna Raiter		Part of ~~S W ¼ of S W ¼~~ Govt Lots 6 & 7							no	no	L
14	Christian Bjerke		Part ~~S E ¼ of S W ¼~~ Govt Lot 6 & 7							no	no	C
15	Evan H. Peterson		Part of Govt Lot 7							no	no	L
16	U. S. of America		N E ¼ of S E ¼ less Ry R/W									
17	Severe Oren		N W ¼ of S E ¼ less Ry R/W less 120' x 505'				35	35		yes	yes	R
18	Alvin Clarine		S W ¼ of S E ¼ Govt Lot 7 less sold				30	43		yes	no	T
19	" "		W. 250' of S E ¼ of S E ¼ lying W. of Hy.				2	90		yes	no	T
20	" "		Govt Lot 6 less sold				33	75		yes	no	T
	Edward Krizan & E. C. Thomas		½ ac in Govt Lots 5 & 6									

Line	Sold for Taxes	District No. 119, Rate 67 (25 Mills) Dollars	District No. 119, Rate 67 (28 Mills) Dollars	Tax including State Homestead	State Tax on Non-Homestead 6.22 Mills	Total Taxes	Line	Paid	When Paid (Month Day Year)	Number of Receipt	March Settlement 1960	June Settlement 1960	November Settlement 1960	Penalty
1		101		2602	62	2664	1	PAID IN FULL	JAN 11 1960	27	26.64			
2		128		3298	80	3378	2	PAID IN FULL	JAN 11 1960		33.78			
3	SOLD FOR TAXES	H 197		5076		5076	3							
4							4							
5			428	12098	266	12364	5	PAID IN FULL	MAY 16 1960	8549		123.64		
6			61	1724	38	1762	6	2nd HALF PAID / 1st HALF PAID	OCT 31 1960 / MAY 31 1960	19262 / 15775		8.81	8.81	
7		41		1056	26	1082	7	2nd HALF PAID / 1st HALF PAID	OCT 31 1960 / MAY 31 1960	17295 / 10327		5.41	5.41	
8	SOLD FOR TAXES		H 94	2658		2658	8							
9		74		1906	46	1952	9	PAID IN FULL	MAY 16 1960	6984		19.52		
10			H 60	1696		1696	10	PAID IN FULL	MAY 18 1960	10860		16.96		
11			22	622	14	636	11	1st HALF PAID	MAY 31 1960	10300		3.18		
12			H 26	734		734	12	PAID IN FULL	JUN 15 1960	10547			7.34	D
13			33	932	20	952	13	PAID IN FULL	MAY 31 1960	15754		9.52		
14			266	7520	166	7686	14	PAID IN FULL	MAY 17 1960	9608		76.86		
15			133	3760	82	3842	15	2nd HALF PAID / 1st HALF PAID	AUG 16 1960 / MAY 31 1960	11651 / 15766		19.21	19.21	
16							16							
17		H 143		3684		3684	17	2nd HALF PAID / 1st HALF PAID	OCT 26 1960 / MAY 31 1960	18058 / 10299		18.42	18.42	
18			H 59	1668		1668	18	PAID IN FULL	JAN 20 1960	116	16.68			
19	SOLD FOR TAXES		H 9	254		254	19							
20			H 40	1130		1130	20	PAID IN FULL	JUN 16 1960	10571			11.30	17
		H 340	288 : 628	17622										
		344	943 : 1287	34796	800	53218					77.10	301.53	72.49	
		684	1231 : 1915	52418										

Assessment Roll and Tax List of Real Property in the Town of Shingaba

Cass County, Minnesota, for Taxes for the Year 1959.

Form 5CD

* Indicate Type of Property: R-Residential, C-Commercial, I-Industrial, U-Utility, F-Farm, L-Lakeshore, T-Timber, M-Mineral

IN WHOSE NAME ASSESSED	TO WHOM TRANSFERRED	DESCRIPTION OF PROPERTY: SUBDIVISION	Sec. or Lot	Town or Block	Rng.	Number of Acres of Land	Sch. Dist.	Indicate Non-Homestead Taxes	Indicate Agricultural Taxes	Indicate Type of Property	TRUE AND FULL VALUATIONS: LAND Exclusive of Buildings and Improvements	BUILDINGS and Other Structures	MACHINERY Permanently Attached to Real Estate	TOTAL True and Full Value
						Acres / 100ths					Dollars	Dollars	Dollars	Dollars
Clifford L. & Eleanor A. Swenson		1 Part ~~of~~ of Govt Lot 7	5	142	31		19	No	No	L				
		2 NW¼NE¼												
		3 SW¼NE¼												
		4 SE¼NE¼												
Arthur Helmuth		5 100' x 160' of Govt Lot 7				40		No	No	L				
Lloyd Bethel, Jr		6 W½ of SW¼ of NW¼ N of Hy												
		7 NW¼SW¼NW¼												
Lora Grude		8 S½ of SW¼NW¼ less W 330'				19 275		yes	yes	F				
		9 SE¼NW¼												
Grant Bethel		10 E½ of SW¼ of NW¼ N of Hy				19 275		No	yes	F				
		11 NE¼SW¼												
		12 NW¼SW¼												
Grant Bethel & Lloyd Bethel, Jr.		13 W½ of SW¼SW¼												
		14 SE¼SW¼												
By A. Wiant														
Henry & Shirley Breathman		15 35 ac of Govt Lot 6				35		No	No	L				
		16 NE¼SE¼												
		17 NW¼SE¼												
		18 SW¼SE¼												
		19 SE¼SE¼												
		20												
						394 80								

IN WHOSE NAME ASSESSED	TO WHOM TRANSFERRED	ASSESSED VALUATIONS: RURAL Homestead Up to $1,000 20%	RURAL Over $1,000 and Non-Homestead 33⅓%	RURAL Timber Land Class 4c 20%	ALL OTHER Homestead Up to $1,000 25%	ALL OTHER Over $1,000 and Non-Homestead 40%	ALL OTHER Machinery Permanently Attached to Real Estate 33⅓%	TOTAL ASSESSED VALUE	Total Assessed Value as Equalized by the Board of Review	FINAL EQUALIZED VALUE
		Dollars	Dollars	Dollars	Dollars	Dollars	Dollars	Dollars	Dollars	Dollars
Clifford L. & Eleanor A. Swenson										
Arthur Helmuth										
Lloyd Bethel, Jr										
Lora Grude										
Grant Bethel										
Grant Bethel & Lloyd Bethel, Jr.										
By A. Wiant										
Henry & Shirley Breathman										

VALUATIONS BY SCHOOL DISTRICTS AS EQUALIZED BY DEPARTMENT OF TAXATION

	District No. / Rate / Mills	District No. / Rate / Mills	District No. / Rate / Mills	District No. / Rate / Mills	District No. / Rate / Mills	District No. / Rate / Mills
	Dollars	Dollars	Dollars	Dollars	Dollars	Dollars
	District No. 119 / 169 / 25 Mills		District No. 119 / 169 / 25 Mills			
1			154			
2						
3						
4						
5			345			
6						
7						
8	H 32					
9						
10			70			
11						
12						
13						
14						
15			33			
16						
17						
18						
19						
20						
	H 32		602	684		

SOLD FOR TAXES	Tax including State Homestead Mills	State Tax on Non-Homestead 6.23 Mills	SPECIAL TAXES	TOTAL TAXES	PAID	WHEN PAID (Month Day Year)	Number of Receipt	March Settlement 1960	June Settlement 1960	Penalty	November Settlement 1960	Penalty	Collections to First Monday in January 1961	Penalty	Delinquent on First Monday in January 1961	Total Delinquent Tax and Penalty	REMARKS
	$ cts.	$ cts.	$ cts.	$ cts.				$ cts.	$ cts.	$ cts.	$ cts.	$ cts.	$ cts.	$ cts.	$ cts.	$ cts.	
1	4354	96		4450	2nd HALF PAID	OCT 31 1960	19268										
					1ST HALF PAID	MAY 16 1960	13473		22 25		22 25						
2																	
3																	
4																	
5	9752	214		9966	PAID IN FULL	MAY 25 1960	9904		9966								
6																	
7																	
8	824			824											824		
9																	
10	1978	44		2022											3022		
11																	
12																	
13																	
14																	
15	932	20		9521	PAID IN FULL	MAY 16 1960	8547		952								
16																	
17																	
18																	
19																	
20																	
	17016	374		18214					13473		2225				3846		
	17840																

Assessment Roll and Tax List of Real Property in the Town of Shingobee

Cass County, Minnesota, for Taxes for the Year 1959.

Form 5CD

* Indicate Type of Property: R-Residential, C-Commercial, I-Industrial, U-Utility, F-Farm, L-Lakeshore, T-Timber, M-Mineral

	IN WHOSE NAME ASSESSED	TO WHOM TRANSFERRED	DESCRIPTION OF PROPERTY: SUBDIVISION	Sec. or Lot	Town or Block	Rge.	Number of Acres of Land: Acres	100ths	No. School District	Indicate Homestead by Yes or No	Indicate Agricultural by Yes or No	Indicate Type of Property	TRUE AND FULL VALUATIONS: LAND Exclusive of Structures and Improvements	BUILDINGS and Other Structures	MACHINERY Permanently Attached to Real Estate	TOTAL True and Full Value	ASSESSED VALUATIONS: RURAL: Homestead Up to $5,000 20%	RURAL: Over $4,000 and Non-Homestead 33⅓%	RURAL: Timber Land Class 2c 20%	ALL OTHER: Homestead Up to $5,000 25%	ALL OTHER: Over $4,000 and Non-Homestead 40%	ALL OTHER: MACHINERY Permanently Attached to Real Estate 33⅓%	TOTAL ASSESSED VALUE	Total Assessed Value as Equalized by the Board of Review	FINAL EQUALIZED VALUE
							Acres	100ths					Dollars	Dollars	Dollars	Dollars	Dollars	Dollars	Dollars	Dollars	Dollars	Dollars	Dollars	Dollars	Dollars
1	Louis Beede		W½ of Govt Lot 1	6	142	31	20	115	119		yes	yes	T												
2	Frank Longfro		E½ of Govt Lot 1				20	115			no	yes	T												
3	State of Minnesota		Govt Lot 7																						
4	U. S. of America		Govt Lot 8																						
5	State of Minnesota		Govt Lot 4 less Hwy & 9.6 acres																						
6	Nels Strand		Govt Lot 3 less Hwy & 20.95 acres				59	33			yes	yes	F												
7			Govt Lot 2 less Hwy & 20.95 acres																						
8			SW¼ of NW¼																						
9			SE¼ of NW¼																						
10																									
11			NE¼ of SW¼																						
12			NW¼ of SW¼																						
13			SW¼ of SW¼																						
14			SE¼ of SW¼																						
15																									
16			NE¼ of SE¼																						
17			NW¼ of SE¼																						
18			SW¼ of SE¼																						
19			SE¼ of SE¼																						
20																									

	SOLD FOR TAXES	VALUATIONS BY SCHOOL DISTRICTS AS EQUALIZED BY DEPARTMENT OF TAXATION	Tax including State Homestead Mills	State Tax on Non-Homestead Mills	SPECIAL TAXES	TOTAL TAXES	PAID	WHEN PAID: Month Day Year	Number of Receipt	March Settlement 1960	June Settlement 1960	Penalty	November Settlement 1960	Penalty	Collections to First Monday in January 1961	Penalty	Delinquent on First Monday in January 1961	Total Delinquent Tax and Penalty	REMARKS
		Dollars	Dollars	Dollars	$ cts.	$ cts.	$ cts.	$ cts.			$ cts.	$ cts.	$ cts.	$ cts.	$ cts.	$ cts.	$ cts.	$ cts.	
1		#28			722			722											
2		50			1348	321		1320											
3																			
4																			
5																			
6		#89			2294			2294	2nd HALF PAID JL	0	14778								
7									1st HALF PAID MAY 1 9 1960	9	7936		11 47		11 47				10 35
8																			
9																			
10																			
11																			
12																			
13																			
14																			
15																			
16																			
17																			
18																			
19																			
20																			
		#117																	
		50			4304	321		4336				11 47		11 47					
		167																	

Glen Sunrise Beach | Jacobson Island | Calcareous Fisher | Eaglebrook Springs | Gateway | Kelly's Resort

Assessment Roll and Tax List of Real Property in the Town of Shingobee

* Indicate Type of Property: R-Residential, C-Commercial, I-Industrial, U-Utility, F-Farm, L-Lakeshore, T-Timber, M-Mineral

Cass County, Minnesota, for Taxes for the Year 1959.

IN WHOSE NAME ASSESSED	TO WHOM TRANSFERRED	DESCRIPTION OF PROPERTY: SUBDIVISION	Sec. or Lot	Town or Block	Rng.	Number of Acres of Land	Ind. Non-Homestead	Ind. Agricultural	Ind. Type Property	No. School District	TRUE AND FULL VALUATIONS: LAND Exclusive of Structures and Improvements	BUILDINGS and Other Structures	MACHINERY Permanently Attached to Real Estate	TOTAL True and Full Value	ASSESSED VALUATIONS: RURAL Homestead Up to $4,000 20%	RURAL Over $4,000 and Non-Homestead 33⅓%	ALL OTHER Homestead Up to $1,000 25%	ALL OTHER Over $1,000 and Non-Homestead 40%	MACHINERY Permanently Attached to Real Estate 33⅓%	TOTAL ASSESSED VALUE	Total Assessed Value as Equalized by the Board of Review	FINAL EQUALIZED VALUE
Robert & Bessie Clutts		1 NE¼NE¼	7	142	31	16 51		No	yes	119												
		2 NW¼NE¼ Govt Lot 2																				
		3 SW¼NE¼ less 4 ac & Rly																				
		4 SE¼NE¼																				
Robert & Bessie Clutts		5 E½ of Govt Lot 3 less Rly				24 15		No	No	L												
W. L. Weiss (mine for Rach)		6 W½ of Govt Lot 3				24 15		No	yes	T												
Lilford A. & Laura Hanson		7 Govt Lot 4 less 4 ac & Rly & less 7 ac				22 26		yes	No	R												
U. S. of America		8 7 acs of Govt Lot 4																				
U. S. of America		9 ..... Govt Lot 5																				
Richard S. Timberland	Lot 2 lying N. of Lot 1; and that part lying N. of Rr. except for the following: Com. at where N. boundary of R/W intersects E. line of Lot 1, thence N. on E. line of Lot 1 to shore of Kabekona Bay; thence NW along shore a distance of 560', thence S. parallel to E. line of Lot 1 to N. boundary of R/W, thence SELy along R/W to Beg.	10				4		yes	No	R												
Ole & Oney Berg		14 NE¼ of SW¼ less 4.8 acs				32 66		No	yes													
U. S. of America		15 Govt Lot 6																				
U. S. of America		16 ..... Govt Lot 7																				
Ole & Oney Berg		17 SE¼ of SW¼				37 65		No	yes	T												
Edna L. Hoyt		18 SE¼ less 12 acs of NW¼ of SE¼ of Govt Lot 6				3 90		yes	No	R												
A. M. & Myrtle M. Watkins (Leave Alone)		19 Govt Lot 1 less Rly & less 10 Ac				17 98		No	yes	M												
Ole & Oney M. Berg		20 NW¼ of SE¼ less 4 & less 7½ acs				19 71		No	yes	T												
						382 93																

SOLD FOR TAXES	VALUATIONS BY SCHOOL DISTRICTS AS EQUALIZED BY DEPARTMENT OF TAXATION: District No. 119 Rate 25 Mills	District No. 119 Rate 25 Mills	District No. 119 Rate 25 Mills	Tax including State Homestead Mills	State Tax on Non-Homestead 22½ Mills	SPECIAL TAXES	TOTAL TAXES	PAID	WHEN PAID (Month Day Year)	Number of Receipt	March Settlement 1960	June Settlement 1960	Penalty	November Settlement 1960	Penalty	Collections to First Monday in January 1961	Penalty	Delinquent on First Monday in January 1961	Total Delinquent Tax and Penalty	REMARKS
	Dollars	Dollars	Dollars	$ cts	$ cts	$ cts	$ cts				$ cts	$ cts	$ cts	$ cts	$ cts	$ cts	$ cts	$ cts	$ cts	
1		# 312		184 02	1 05		186 12	2nd HALF PAID	JUL 2 9 1960	16342										
2		3594			2 10			1st HALF PAID	MAY 16 1960	9732		93 06		93 06						160214
3																				
4																				
5		80		226 2	50		231 12	2nd HALF PAID	JUL 2 9 1960	16342										
6	56			141 8	34		145 2	1st HALF PAID	MAY 16 1960	9732		1 56		11 56						160214
7		# 135		381 6			381 6	PAID IN FULL	JUN 10 1960	10499				145 2	22					160714
8								PAID IN FULL	MAY 25 1960	9917		38 16								160210
9																				
10		# 99		27 9 8			27 9 8	PAID IN FULL	MAY 25 1960	9903		27 9 8								
11																				
12																				
13																				
14	65			167 4	40		171 4	1st HALF PAID	OCT 3 1960	12000				85 7	Pd DR # 32861	1-9-61				160614
15																				
16																				
17	74			190 6	46		195 2	1st HALF PAID	OCT 3 1960	12000				97 6	Pd DR # 32861	1-9-61				160614
18		# 47		132 8			132 8	PAID IN FULL	MAY 31 1960	15753		13 28								160614
19		# 171																		160614
20	67	457		186 0	3 02		189 02	PAID IN FULL	APR 20 1960	14761		18 90 2								160214
				172 6	42		176 8	2nd HALF PAID	OCT 31 1960	17295				8 84						160214
				672 4				1st HALF PAID	OCT 3 1960	12000				88 4						160614
	261	906	116	4720	324		5465					373 04		1581						
		1670	1937	5390																

RKS

Assessment Roll and Tax List of Real Property in the Town of Shingobee

Cass County, Minnesota, for Taxes for the Year 1959.

Form 3CD

* Indicate Type of Property: R-Residential, C-Commercial, I-Industrial, U-Utility, F-Farm, L-Lakeshore, T-Timber, M-Mineral

IN WHOSE NAME ASSESSED	TO WHOM TRANSFERRED	DESCRIPTION OF PROPERTY: SUBDIVISION	Sec. or Lot	Town or Block	Rge.	Number of Acres of Land	Indicate Homestead Tax as No	Indicate Agricultural Tax as No	Indicate Type of Property	TRUE AND FULL VALUATIONS: LAND Exclusive of Structures and Improvements	TRUE AND FULL VALUATIONS: BUILDINGS and Other Structures	TRUE AND FULL VALUATIONS: MACHINERY Permanently Attached to Real Estate	TRUE AND FULL VALUATIONS: TOTAL True and Full Value	ASSESSED VALUATIONS: RURAL: Homestead Up to $1,000 20%	RURAL: Over $1,000 and Non-Homestead 33⅓%	ALL OTHER: Timber Land Class 2c 20%	ALL OTHER: Homestead Up to $1,000 25%	ALL OTHER: Over $1,000 and Non-Homestead 40%	ALL OTHER: MACHINERY Permanently Attached to Real Estate 33⅓%	TOTAL ASSESSED VALUE	Total Assessed Value as Equalized by the Board of Review	TIMES EQUALIZED VALUE	REMARKS
						Acres / 100s				Dollars	Dollars	Dollars	Dollars	Dollars	Dollars	Dollars	Dollars	Dollars	Dollars	Dollars	Dollars	Dollars	
Ole & Inez Berg		1 SW¼ of SE¼	7	142	31	32 94	119	No	No	T													Error in extending value from previous year
Walter & Magdalene N. Leslie		2 SE¼ of SE¼				28 25		No	No	T													
Marietta Swalmah, Delphine + Sina Johnson		3 2 acs of NE¼ of SW¼				2		No	No	R													
		4 CEMETERY																					
Robert & Bessie Caluth		5 12 4 acs of N½ of NW¼ of SE¼				12 60		No	No	T													
" " "		6 28 acs of NE¼ of SW¼				2 80		"	"	"													
		7 NE¼ of NW¼																					
		8 SW¼ of NW¼																					
		9 SE¼ of NW¼																					
Frank Vancura Ole J. & Inez M. Berg		10 46 acs of NW¼ of SE¼				46		No	yes	T													
		11 NE¼ of SW¼																					
		12 NW¼ of SW¼																					
		13 SW¼ of SW¼																					
		14 SE¼ of SW¼																					
Bilder V. Van Hyck & Charlene Van Hyck		15 Lying W'ly 251.5 ft. & S'ly 650 ft. of Sly of East 2.4 ac				65		No	No	R													
		16 NE¼ of SE¼																					
		17 NW¼ of SE¼																					
		18 SW¼ of SE¼																					
		19 SE¼ of SE¼																					
		20																					
						80 06																	

SOLD FOR TAXES	VALUATIONS BY SCHOOL DISTRICTS AS EQUALIZED BY DEPARTMENT OF TAXATION: District No. / Rate Mills	Tax including State Homestead Mills	State Tax on Non-Homestead 62½ Mills	SPECIAL TAXES	TOTAL TAXES	PAID: WHEN PAID (Month Day Year)	Number of Receipt	March Settlement 1960	June Settlement 1960	Penalty	November Settlement 1960	Penalty	Collections to First Monday in January 1961	Penalty	Delinquent on First Monday in January 1961	Total Delinquent Tax and Penalty	REMARKS
	Dollars / Rate Mills	$ cts	$ cts	$ cts	$ cts			$ cts	$ cts	$ cts	$ cts	$ cts	$ cts	$ cts	$ cts	$ cts	
Valley View	District No. 115 Rate 25 Mills																
	333	333	3 05	89	97 70	Balance Paid											
		408	115 32	2 54	117 86	1st HALF PAID Oct 9 1960	17293				39 70						6.32 Applied 21.66 Cancelled 15614
						2nd HALF PAID Oct 9 1960	17293				78 16						
	75	2120	46		2166	PAID IN FULL Oct 31 1960	17357				21 66	87					16248
	112	3166	70		3236										32 36		
						2nd HALF PAID JUL 2 1960											
	40	1130	24		1154	1st HALF PAID MAY 19 1960	16242		5 77		5 77						10214
	10	282	06		288	1st HALF PAID MAY 19 1960	16232		1 44		1 44						
	5	128	04		132	2nd HALF PAID OCT 31 1960	17295				66						
						1st HALF PAID OCT 8 1960	17295				66						15614
	363	10260	226		10486												10627
		128															
	1005 1243	28490	630		29248				7 21		115 07				13780		78 Balance Due 21 66 Cancelled
		28618															

Grand Sunrise Beach | Ingebo Island | Cole-Ann Point | Ackerson Springs | Oldbury | RKS

Assessment Roll and Tax List of Real Property in the Town of Shingobee

Cass County, Minnesota, for Taxes for the Year 1959.

* Indicate Type of Property: R-Residential, C-Commercial, I-Industrial, U-Utility, F-Farm, L-Lakeshore, T-Timber, M-Mineral

IN WHOSE NAME ASSESSED	TO WHOM TRANSFERRED	DESCRIPTION OF PROPERTY: SUBDIVISION	Sec. or Lot	Town or Block	Rng.	Number of Acres of Land	Ind. Sch. Dist. No.	Ind. Sch. Dist. Acres in Tax	Ind. Sch. Dist. Type of Prop.*	TRUE AND FULL VALUATIONS: LAND Exclusive of Structures and Improvements	BUILDINGS and Other Structures	MACHINERY Permanently Attached to Real Estate	TOTAL True and Full Value	ASSESSED VALUATIONS: RURAL Homestead Up to $4,000 20%	RURAL Over $4,000 and Non-Homestead 33⅓%	ALL OTHER Timber Land Class 2c 20%	ALL OTHER Homestead Up to $4,000 25%	ALL OTHER Over $4,000 and Non-Homestead 40%	MACHINERY Permanently Attached to Real Estate 33⅓%	TOTAL ASSESSED VALUE	Total Assessed Value as Equalized by the Board of Review	FINAL EQUALIZED VALUE
						Acres 100ths				Dollars	Dollars	Dollars	Dollars	Dollars	Dollars	Dollars	Dollars	Dollars	Dollars	Dollars	Dollars
Donald C. & Maxine A. Cooke		All of Block Lot 2 lying S'ly of the land described in Book 119 of Deeds on page 31																			
" "		1 in "yellow" on Resurvey Plat	8	142	31	11 46	119	No	C												
		N 65 ft of E 85 ft of Lot 2 on Block Lot 3 on "yellow" Resurvey Plat				14 80		yes	No	T											
		3 "yellow" on Resurvey Plat				11 22		yes	No	T											
A. J. Thompson		S 66 rods W 66 ft of E 264 ft of Pt on Block Lot 2 on "yellow" on Resurvey Plat				7 50		yes	No	T											
" "		N 8 of Block 3 in Pt on Block Lot 5 on "yellow" Resurvey Plat				13 60		yes	No	T											
		S 66 rods of E 165 of Block 2 and Block Lot 6 6 on "yellow" Resurvey Plat						yes	yes	T											
		W 10 3/4 rods of E 165 ft of Block on Block Lot 1 on Block on Resurvey Plat				10 35		No	No	T											
Walter S. & Magdalene H. Leslie		Block Lot N 2 Rods 20 Links W of Block 34						No													
Earl Raymond & Amy L. Leach		8 in "Plat" on Resurvey Plat				17 77		yes	No	C											
" " " "		Block Lot 1 on Plat Resurvey Plat				1 60		yes	"	T											
" " " "		4 Resurvey Plat						yes	"	C											
Arthur H. & Carmen Peterson		10 Block Lot 3 on Plat on Resurvey Plat				4 70		yes	"	R											
Bert & Laura Woodford		100' x 100' of Block Lot 2 on Plat 11 on Resurvey Plat						yes	"	T											
Bert Woodford		Block Lot less N. 233' on "Blue" 12 on Resurvey Plat				2 88		yes	"	T											
Bert & Laura Woodford		N. 233' of Block Lot 1 on "Blue" 13 on Resurvey Plat				2 70		yes	"	R											
		N.E. 3 Rods of S 165' of Block Lot 2 14 on "Blue" on Resurvey Plat				3 80		yes	"	T											
		15 Block Lot 3 on "Blue" on Resurvey Plat				10 80		yes	"	R											
		SE by S 165 Rods of W 10 Rods of Block Lot 5 16 on "Blue" on Resurvey Plat						yes	"	T											
		S 165 3/4 rods of Block Lot 5 on Block Lot 5 17 on "Blue" on Resurvey Plat				3 86		yes	"	"											
		18 Block Lot 6 on "Blue" on Resurvey Plat				1 28		yes	"	"											
Alice Norman		Block Lot 5 S of Rly on Block Lot 3 on 19 "Blue" on Resurvey Plat				3 68		No	"	C											
" "		W. 209 ft of Block Lot 3 N of Rly on Lot 20 A 3 on "Blue" on Resurvey Plat				1 12		No	"	C											
						121 86															

SOLD FOR TAXES	VALUATIONS BY SCHOOL DISTRICTS AS EQUALIZED BY DEPARTMENT OF TAXATION: Districts Nos. / Rate Mills	District Nos. / Rate Mills	District Nos. / Rate Mills	District Nos. / Rate Mills	Tax including State Homestead Mills	State Tax on Non-Homestead Mills	SPECIAL TAXES	TOTAL TAXES		PAID	WHEN PAID. Month Day Year	Number of Receipt	March Settlement 1960	June Settlement 1960	Penalty	November Settlement 1960	Penalty	Collections to First Monday in January 1961	Penalty	Delinquent on First Monday in January 1961	Penalty	Total Delinquent Tax and Penalty	REMARKS
	Dollars	Dollars	Dollars	Dollars	Dollars	$ cts.	$ cts.	$ cts.					$ cts.	$ cts.	$ cts.	$ cts.	$ cts.	$ cts.	$ cts.	$ cts.	$ cts.	$ cts.	
1				# 760		273		48262	1	2nd HALF PAID OCT 1 1960												
				927		576				1st HALF PAID MAY 27 1960												
2				# 17		480		480	2	2nd HALF PAID OCT 1 1960	14840										
										1st HALF PAID MAY 27 1960	10140										
3				# 27		622		622	3	2nd HALF PAID OCT 1 1960											
										1st HALF PAID MAY 27 1960											
4	PAID FOR TAXES			# 14		396		396	4	2nd HALF PAID SEP 14 1960											
										1st HALF PAID MAY 9 1960											
5				# 109		3085		3082	5	2nd HALF PAID SEP 14 1960											
										1st HALF PAID MAY 9 1960	11560										
6	PAID FOR TAXES	# 9				232		232	6	2nd HALF PAID SEP 14 1960	12347										
										1st HALF PAID MAY 9 1960											
7				50		1414	32	1446	7	PAID IN FULL OCT 3 1 1960	19251										
8				# 2747						2nd HALF PAID OCT 2 1 1960											
				506		22190	314	22504	8	1st HALF PAID MAY 25 1960	14760										
9				# 6		170		170	9	2nd HALF PAID OCT 2 1 1960											
										1st HALF PAID MAY 25 1960	19901										
10				# 14		396		396	10	2nd HALF PAID OCT 2 1 1960											
										1st HALF PAID MAY 25 1960											
11				# 204		5766		5766	11	PAID IN FULL MAY 19 1960	12017										
12				# 6		170		170	12	2nd HALF PAID OCT 2 4 1960											
										1st HALF PAID MAY 27 1960											
13				# 9		254		254	13	2nd HALF PAID OCT 2 4 1960											
										1st HALF PAID MAY 27 1960											
14				# 12		340		340	14	2nd HALF PAID OCT 2 4 1960											
										1st HALF PAID MAY 27 1960											
15				# 151		4268		4268	15	2nd HALF PAID OCT 2 4 1960	16869										
										1st HALF PAID MAY 27 1960	16159										
16				# 2		56		56	16	2nd HALF PAID OCT 2 4 1960											
										1st HALF PAID MAY 27 1960											
17				# 10		282		282	17	2nd HALF PAID OCT 2 4 1960											
										1st HALF PAID MAY 27 1960											
18				# 3		84		84	18	2nd HALF PAID OCT 2 4 1960											
										1st HALF PAID MAY 27 1960											
19				194		5484	120	5604	19	PAID IN FULL MAY 25 1960	12261										
20		# 9	# 1615	1627		222		9966	20	PAID IN FULL MAY 25 1960											
			22 21	1643		102892	1256	104080													
			3640	3649		103124															

Orlee Sunrise Beach Loon Lake Island Crossing Forks Kabekona Springs Chilton Long Lake

YELLOW	#1	Donald C. & Maxine D. Cooke
"	#2	" " " "
"	#3	" " " "
"	#4	A. J. Thompson
"	#5	" " "
"	#6	" " "
RED	#1	Earl and Amy S. Lusch
"	#2	" " " "
"	#3	" " " "
"	#4	" " " "
"	#5	" " " "
"	#6	" " " "
"	#7	Arthur H. Peterson
BLUE	#1	Bert and Louise Woodford
"	#2	" " " "
"	#3	" " " "
"	#4	" " " "
"	#5	" " " "
"	#6	" " " "
"	#7	" " " "
"	#8	" " " "
"	#9	" " " "
WHITE	#1	State of Minnesota
"	#2	~~Maud L.~~ & Ruth DeFlorin
"	#3	" " " "
"	#4	James R. Fear
"	#5	State of Minnesota
PINK	#1	Walter S. & Magdaline Leslie
GREEN	#1	Platted

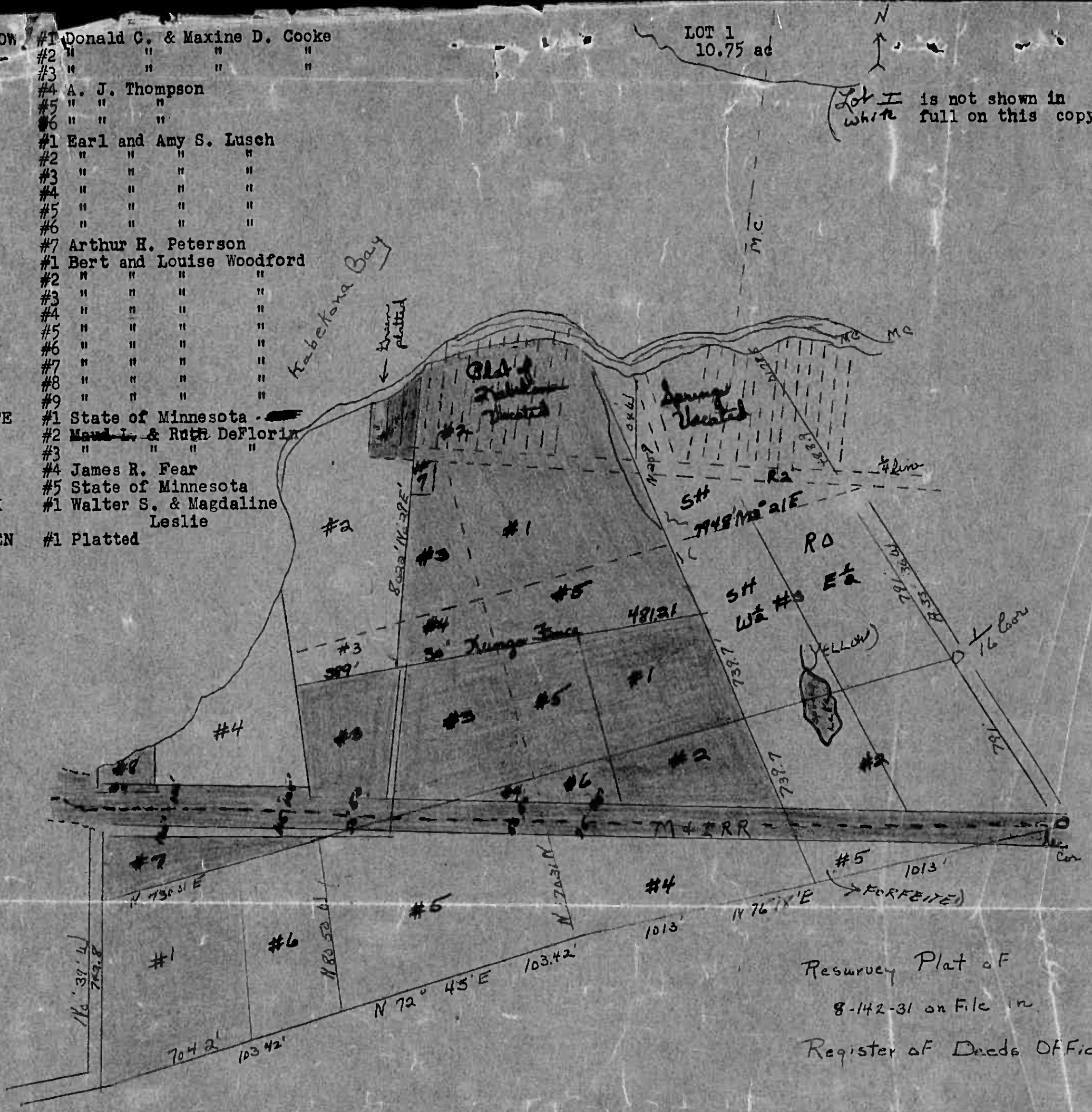

Resurvey Plat of
8-142-31 on File in
Register of Deeds Office

Assessment Roll and Tax List of Real Property in the Town of Shingobee

Form SCD MILLER-DAVIS CO., MINNEAPOLIS

* Indicate Type of Property: R-Residential, C-Commercial, I-Industrial, U-Utility, F-Farm, L-Lakeshore, T-Timber, M-Mineral

Cass County, Minnesota, for Taxes for the Year 1959.

	IN WHOSE NAME ASSESSED	TO WHOM TRANSFERRED	DESCRIPTION OF PROPERTY: SUBDIVISION	Sec. or Lot	Town or Block	Rng	Number of Acres of Land	Ind. Pres. and Tel. Tax No.	Ind. Agricultural Tax No.	Ind. Type* Property	No. School District	TRUE AND FULL VALUATIONS: LAND Exclusive of Buildings thereon or Improvements	BUILDINGS and Other Structures	MACHINERY Permanently Attached to Real Estate	TOTAL True and Full Value	ASSESSED VALUATIONS: RURAL Homesteads Up to $6,000 20%	RURAL Over $4,000 and Non-Homesteads 33⅓%	ALL OTHER Timber Land Class 3c 20%	ALL OTHER Homesteads Up to $4,000 25%	ALL OTHER Over $4,000 and Non-Homesteads 40%	ALL OTHER Machinery Permanently Attached to Real Estate 33⅓%	TOTAL ASSESSED VALUE	Total Assessed Value as Equalized by the Board of Review	FINAL EQUALIZED VALUE
							Acres 100ths					Dollars	Dollars	Dollars	Dollars	Dollars	Dollars	Dollars	Dollars	Dollars	Dollars	Dollars	Dollars	Dollars
1	State of Minnesota		Block Lot 1 in Estate on Cheaney Plat.	8	142	31		#	#		119													
2	Minnie Agnes Boatman & Florin		Block Lot 2 in Watson Cheaney Plat				8 92		No	M	C													
3	" " "		Block Lot 3 in Watson Cheaney Plat				1 60		No	M	T													
4	James St. & Clara M. Fears		Block Lot 5 N of Co Rd No 209 on Block Lot 4 in Watson				6 73		No	M	R													
5																								
6	State of Minnesota		All of the S½ of SE¼ & S½ of NE¼ on Block Lot 5 in Watson Cheaney Plat.																					
7			NW¼ of NW¼																					
8			SW¼ of NW¼																					
9			SE¼ of NW¼																					
10																								
11			NE¼ of SW¼																					
12			NW¼ of SW¼																					
13			SW¼ of SW¼																					
14			SE¼ of SW¼																					
15																								
16			NE¼ of SE¼																					
17			NW¼ of SE¼																					
18			SW¼ of SE¼																					
19			SE¼ of SE¼																					
20																								
							7 25																	

	SOLD FOR TAXES	VALUATIONS BY SCHOOL DISTRICTS AS EQUALIZED BY DEPARTMENT OF TAXATION: District No. / Rate / Mills	Tax including State Homestead Mills	State Tax on Non-Homestead Mills	SPECIAL TAXES	TOTAL TAXES	PAID	WHEN PAID: Month Day Year	Number of Receipt	March Settlement 1960	June Settlement 1960	Penalty	November Settlement 1960	Penalty	Collections to First Monday in January 1961	Penalty	Delinquent on First Monday in January 1961	Total Delinquent Tax and Penalty	REMARKS
		Dollars	$ cts.	$ cts.	$ cts.	$ cts.				$ cts.	$ cts.	$ cts.	$ cts.	$ cts.	$ cts.	$ cts.	$ cts.	$ cts.	
1																			
2		13	348	08		376											376		
3		7	198	04		202											202		
4		#124	3506			3506	PAID IN FULL	FEB 3 1960	3665	3506									10042
5																			
6																			
7																			
8																			
9																			
10																			
11																			
12																			
13																			
14																			
15																			
16																			
17																			
18																			
19																			
20																			
		#124																	
		20	Ho 72	10		Ho 84				3706	—						376		
		144																	

Sunrise Beach | Pine Island | Delavan Point | Kokomo Springs | Chilvers | Lake Shore

Assessment Roll and Tax List of Real Property in the Town of Shingleton

Cass County, Minnesota, for Taxes for the Year 1959.

Form 5CD MILLER-DAVIS CO., MINNEAPOLIS

* Indicate Type of Property: R-Residential, C-Commercial, I-Industrial, U-Utility, F-Farm, L-Lakeshore, T-Timber, M-Mineral

	IN WHOSE NAME ASSESSED	TO WHOM TRANSFERRED	DESCRIPTION OF PROPERTY: SUBDIVISION	Sec. or Lot	Town or Block	Rng.	Number of Acres of Land: Acres	100ths	No. School District	Indicate Type of Improvements on Tax Parcel	Indicate Type of Property	TRUE AND FULL VALUATIONS: LAND Exclusive of Structures and Improvements	BUILDINGS and Other Structures	MACHINERY Permanently Attached to Real Estate	TOTAL True and Full Value	ASSESSED VALUATIONS: RURAL: Homesteads Up to $4,000 20%	RURAL: Over $4,000 and Non-Homesteads 33⅓%	ALL OTHER: Timber Land Class 2c 20%	ALL OTHER: Homesteads Up to $1,000 25%	ALL OTHER: Over $4,000 and Non-Homesteads 40%	ALL OTHER: Machinery Permanently Attached to Real Estate 33⅓%	TOTAL ASSESSED VALUE	Total Assessed Value as Equalized by the Board of Review	FINAL EQUALIZED VALUE
							Acres	100ths				Dollars	Dollars	Dollars	Dollars	Dollars	Dollars	Dollars	Dollars	Dollars	Dollars	Dollars	Dollars	Dollars
1	Robert M. & Hope E. Irving		NE¼NE¼	9	142	31			#119															
2			NW¼NE¼																					
3	Christian Bjerke		Part of Govt Lot 3 lying E. of D.D. Hy.						No	No	L													
4			SE¼NE¼																					
5	Henry A. & Agnes Erickson		Govt Lot 1 lying E. of Hy.				4	42	No	No	L													
6	Earl A. & Louise Mellen		Govt Lot 2 W. of Ry						No	No	L													
7	" "	" "	NW¼SW¼																					
8	" "	" "	W. 5 acres of Lots 3 & 4 E. of road thereof				6	50	No	No	L													
9	" "	" "	SE¼SW¼																					
10	Jack A. Gleason		Parts of Govt Lots 3 & 4				0		No	yes	C													
11			NE¼SW¼																					
12	Charles C. Tomter & Charles E. Tomter		NW¼SW¼				40		yes	yes	T													
13	" " "	" " "	SW¼SW¼ less Ry				35		yes	"	T													
14	Earl A. & Louise Mellen		Govt Lot 4 W. of Ry				11	50	No	No	L													
15	Austin O. & Nell M. Sarff		Part of Govt Lot 1 W. of Hy #371				6		No	"	"													
16	James W. Bentley		Govt Lot 2 less Govt E. of Hy & Ry				40		yes	"	C													
17	Jack A. & Judy E. Gleason		NW¼ Parts of Govt Lot 2					07	yes	"	L													
18	Christian Bjerke		That part of Govt Lot 1 E. of Hy & W. of #371					07	No	"	L													
19			SE¼NE¼																					
20	Jack A. Gleason		Govt Lot 3 & 4 E. of Hy & N. of roadway				20		No	No	L													
							166	66																

	SOLD FOR TAXES	VALUATIONS BY SCHOOL DISTRICTS AS EQUALIZED BY DEPARTMENT OF TAXATION: District No. / Rate Mills: Dollars	District No. / Rate Mills: Dollars	District No. / Rate Mills: Dollars	District No. / Rate Mills: Dollars	Tax including State Homestead: $ cts	State Tax on Non-Homestead 6.22 Mills: $ cts	SPECIAL TAXES: $ cts	TOTAL TAXES: $ cts	PAID	WHEN PAID: Month Day Year	Number of Receipt	March Settlement 1960: $ cts	June Settlement 1960: $ cts	Penalty: $ cts	November Settlement 1960: $ cts	Penalty: $ cts	Collections to First Monday in January 1961: $ cts	Penalty: $ cts	Delinquent on First Monday in January 1961: $ cts	Total Delinquent Tax and Penalty: $ cts	REMARKS
1																						
2																						
3				25	700	16			722	PAID IN FULL	MAY 23 1960	10145		722								
4																						10023
5				33	432	20			452	2nd HALF PAID	OCT 3 1960	17383										
										1st HALF PAID	MAY 31 1960	10317				476		476				
6				57	1612	36			1648	PAID IN FULL	MAY 31 1960	13752				1648						10223
7																						
8				973	27504	606			28110	PAID IN FULL	MAY 31 1960	15752				28110						10223
9																						
10		H 489 / 480		25978		268			26246	PAID IN FULL	MAY 26 1960	10069				26246						10221
11																						
12		H 120		3092					3092	PAID IN FULL	FEB 29 1960	14206	3092									
13		H 28		722					722	PAID IN FULL	FEB 29 1960		722									482
14				92	2600	58			2658	PAID IN FULL	MAY 31 1960	13752				2658						10223
15				34	962	22			984	2nd HALF PAID	OCT 3 1960	19211										10223
										1st HALF PAID	MAY 26 1960	12337				492		492				10224
16		H 364 / 1383		47832		860			50242	PAID IN FULL	FEB 29 1960	14206	50242									10224
17		H 16		452					452	PAID IN FULL	MAY 26 1960	10069				452						10221
18				45	1272	28			1300	PAID IN FULL	MAY 23 1960	12185				1300						10023
19																						
20				138	3900	86			3986	PAID IN FULL	MAY 26 1960	10069				3986						10221
		H 148		4814																		
				7313	153300	2000			121114													
				40774221					119114					57004	66090		968					

Sturgeon Beach | Baptiste Island | Cohasset Falls | Kabetogama Springs | Gilbert | Add'n to Sturgeon Beach

Assessment Roll and Tax List of Real Property in the Town of Shingobee

Cass County, Minnesota, for Taxes for the Year 1959.

Form 5CD MILLER-DAVIS CO., MINNEAPOLIS

* Indicate Type of Property: R-Residential, C-Commercial, I-Industrial, U-Utility, F-Farm, L-Lakeshore, T-Timber, M-Mineral

	IN WHOSE NAME ASSESSED	TO WHOM TRANSFERRED	DESCRIPTION OF PROPERTY: SUBDIVISION	Sec. or Lot	Town or Block	Rng.	Number of Acres of Land: Acres	Hds.	No. School District	Ind. Num. Hou. Ord. No.	Ind. Ass. Agr. Land Ord. No.	Ind. Ass. Ag. Per. Ord. No.	TRUE AND FULL VALUATIONS: LAND Exclusive of Structures and Improvements (Dollars)	BUILDINGS and Other Structures (Dollars)	MACHINERY Permanently Attached to Real Estate (Dollars)	TOTAL True and Full Value (Dollars)	ASSESSED VALUATIONS: RURAL: Homestead Up to $4,000 20% (Dollars)	RURAL: Over $4,000 and Non-Homestead 33⅓% (Dollars)	ALL OTHER: Timber Land Class 3c 20% (Dollars)	ALL OTHER: Homestead Up to $4,000 25% (Dollars)	ALL OTHER: Over $4,000 and Non-Homestead 40% (Dollars)	ALL OTHER: MACHINERY Permanently Attached to Real Estate 33⅓% (Dollars)	TOTAL ASSESSED VALUE (Dollars)	Total Assessed Value as Equalized by the State Board of Review (Dollars)	FINAL EQUALIZED VALUE (Dollars)
1	Ethel L. Peterson		Govt Lot 1	10	142	31	19			119	No	No	L												
2			NW¼NE¼																						
3			SW¼NE¼																						
4			E½W½NE¼																						
5																									
6			NE¼NW¼																						
7			NW¼NW¼																						
8			SW¼NW¼																						
9			NE¼NW¼																						
10																									
11			NE¼SW¼																						
12			NW¼SW¼																						
13			SW¼SW¼																						
14			SE¼SW¼																						
15																									
16			NE¼SE¼																						
17			NW¼SE¼																						
18			SW¼SE¼																						
19			SE¼SE¼																						
20																									

19

VALUATIONS BY SCHOOL DISTRICTS AS EQUALIZED BY DEPARTMENT OF TAXATION

	SOLD FOR TAXES	District No. / Rate / Mills	District No. / Rate / Mills	District No. / Rate / Mills	District No. / Rate / Mills	District No. / Rate / Mills	District No. / Rate / Mills	Tax including State Homestead Mills	State Tax on Non-Homestead 6.21 Mills	SPECIAL TAXES	TOTAL TAXES	PAID WHEN PAID: Month Day Year	Number of Receipt	March Settlement 1960	June Settlement 1960	Penalty	November Settlement 1960	Penalty	Collections to First Monday in January 1961	Penalty	Delinquent on First Monday in January 1961	Total Delinquent Tax and Penalty	REMARKS
		Dollars	Dollars	Dollars	Dollars	Dollars	Dollars	$ cts.	$ cts.	$ cts.	$ cts.			$ cts.	$ cts.	$ cts.	$ cts.	$ cts.	$ cts.	$ cts.	$ cts.	$ cts.	
1				197				5568	122		5690	PAID IN FULL MAY 8	JR 014002		5690								
2																							
3																							
4																							
5																							
6																							
7																							
8																							
9																							
10																							
11																							
12																							
13																							
14																							
15																							
16																							
17																							
18																							
19																							
20																							
				197				5568	122		5690				5690								

Clitherall Sunrise Beach Rabbit Lake Island Colvin Pelican Eagle Bend Akeley Nevis Walker Backus Pine River Longville Boy River Kabekona Springs Remer Hackensack Onigum Cass Lake Bena Deer River Squaw Lake Northome Big Falls Littlefork Birchdale Effie Bowstring Nashwauk Keewatin Togo Bigfork Cohasset Grand Rapids Calumet Taconite Harbor Hovland Grand Marais Lutsen Tofte Schroeder Two Harbors Duluth Proctor Hermantown Floodwood Meadowlands Brimson Toivola Embarrass Tower Soudan Ely Babbitt Aurora Hoyt Lakes Gheen Side Lake Cook Orr Virginia Eveleth Gilbert Mountain Iron Buhl Chisholm Hibbing Nashwauk Keewatin Togo Bigfork Cohasset Grand Rapids Calumet Taconite Harbor Hovland Grand Marais Lutsen Tofte Schroeder Two Harbors Duluth Proctor Hermantown Floodwood Meadowlands Brimson Toivola Embarrass Tower Soudan Ely Babbitt Aurora Hoyt Lakes Gheen Side Lake Cook Orr Virginia Eveleth Gilbert Mountain Iron Buhl Chisholm Hibbing

Assessment Roll and Tax List of Real Property in the Town of Shingobee

Form SCD MILLER-DAVIS CO., MINNEAPOLIS

* Indicate Type of Property: R-Residential, C-Commercial, I-Industrial, U-Utility, F-Farm, L-Lakeshore, T-Timber, M-Mineral

	IN WHOSE NAME ASSESSED	TO WHOM TRANSFERRED	DESCRIPTION OF PROPERTY: SUBDIVISION	Sec. or Lot	Twp. or Block	Rng.	Number of Acres of Land	No. School District	Indicate Homestead Tax as No.	Indicate Agricultural Land Tax as No.	Indicate Type of Property*	TRUE AND FULL VALUATIONS: LAND Exclusive of Structures and Improvements	BUILDINGS and Other Structures	MACHINERY Permanently Attached to Real Estate	TOTAL True and Full Value	ASSESSED VALUATIONS: RURAL Homestead Up to $4,000 20%	RURAL Over $4,000 and Non-Homestead 33⅓%	ALL OTHER Timber Land Class 3a 20%	ALL OTHER Homestead Up to $3,000 25%	ALL OTHER Over $3,000 and Non-Homestead 40%	MACHINERY Permanently Attached to Real Estate 33⅓%	TOTAL ASSESSED VALUE	Total Assessed Value as Equalized by the Board of Review	FINAL EQUALIZED VALUE
							Acres / 100s					Dollars	Dollars	Dollars	Dollars	Dollars	Dollars	Dollars	Dollars	Dollars	Dollars	Dollars	Dollars
1			NE¼ of NE¼		N 142	31		#119															
2			NW¼ of NE¼																				
3	State of Minnesota		W½ of SW¼ of NE¼																				
4	Natalie C. Dean		E½ of W½ of Govt Lot 2				50		No	No	L												
5	" "		W½ of Govt Lot 2 except attached 4 lots in Ne				26 63		"	"	"												
6			NE¼ of NW¼																				
7	Leonard Peterson		NW¼ of NW¼				40		No	yes	T												
8	Ethel L. Peterson		SW¼ of NW¼ except Govt Lot 1				38		No	No	L												
9	State of Minnesota		W½ of SE¼ of NW¼																				
10	U. S. of America		E½ of SE¼ of NW¼																				
11			NE¼ of SW¼																				
12			NW¼ of SW¼																				
13			SW¼ of SW¼																				
14			SE¼ of SW¼																				
15																							
16			NE¼ of SE¼																				
17			NW¼ of SE¼																				
18			SW¼ of SE¼																				
19			SE¼ of SE¼																				
20																							
							106 13																

	SOLD FOR TAXES	VALUATIONS BY SCHOOL DISTRICTS AS EQUALIZED BY DEPARTMENT OF TAXATION: District / No. / Rate	Tax including State Homestead	State Tax on Non-Homestead	SPECIAL TAXES	TOTAL TAXES	PAID	WHEN PAID: Month Day Year	Number of Receipt	March Settlement 1960	June Settlement 1960	Penalty	November Settlement 1960	Penalty	Collections to First Monday in January 1961	Penalty	Delinquent on First Monday in January 1961	Total Delinquent Tax and Penalty	REMARKS
		Dollars	$ cts.	$ cts.	$ cts.	$ cts.				$ cts.	$ cts.	$ cts.	$ cts.	$ cts.	$ cts.	$ cts.	$ cts.	$ cts.	
1																			
2																			
3																			
4		17	480	10		490	PAID IN FULL	MAY 16 1960	3551		490								
5		100	2896	62		2888	PAID IN FULL	MAY 16 1960			2888								
6																			
7	107		2758	66		2824	PAID IN FULL	MAY 3 1960			28 24								
8		127	3590	78		3668	PAID IN FULL	MAY 3 1960	14002		3668								
9																			
10																			
11																			
12																			
13																			
14																			
15																			
16																			
17																			
18																			
19																			
20																			
		127	2758	2		4870					9870								
		244.351	6896																
			9654																

Sunrise Beach | Nisswa Island | Chickens Point | Ethelton Springs | Quiring | Addn to Pine Beach

RKS

Assessment Roll and Tax List of Real Property in the Town of Shingleton

Form 5CD MILLER DAVIS CO., MINNEAPOLIS

*Indicate Type of Property: R-Residential, C-Commercial, I-Industrial, U-Utility, F-Farm, L-Lakeshore, T-Timber, M-Mineral

	IN WHOSE NAME ASSESSED	TO WHOM TRANSFERRED	DESCRIPTION OF PROPERTY: SUBDIVISION	Sec. or Lot	Town or Block	Rng.	Number of Acres of Land: Acres	100ths	No. School District	Indicate Homestead Tax or No	Indicate Agricultural Tax or No	Indicate Type* or Prop.	TRUE AND FULL VALUATIONS: LAND Exclusive of Structures and Improvements	BUILDINGS and Other Structures	MACHINERY Permanently Attached to Real Estate	TOTAL True and Full Value
													Dollars	Dollars	Dollars	Dollars
1			NE¼NE¼	12	142	31			#119							
2	State of Minnesota		W½ NW¼NE¼													
3			E½ SW¼NE¼													
4			SE¼NE¼													
5	John H. & Norma H. Green		South Lot 6				25	25		No	Yes	T				
6			NE¼NW¼													
7	Wilhelm Lumber Bridge & Supply Co		NW¼NW¼ East Lot 4				36			No	Yes	T				
8	U. S. of America		SW¼NW¼													
9			SE¼NW¼													
10																
11			NE¼SW¼													
12	U. S. of America		W½ NW¼SW¼													
13	U. S. of America		SW¼SW¼													
14			SE¼SW¼													
15																
16			NE¼SE¼													
17	State of Minnesota		NW¼SE¼ East Lot 3													
18	David E. Bygard		East Lot 8 less add'l hwy ROW				10			No	Yes	R				
19	" "		Part of East Lot 8				12			No	Yes	R				
20	Dorothy L. Warner		3 acres of East Lot 8				3			No	Yes	T				
							84	25								

	ASSESSED VALUATIONS: RURAL: Homestead Up to $4,000 20%	RURAL: Over $4,000 and Non-Homestead 33⅓%	ALL OTHER: Timber Land Class 2c 20%	ALL OTHER: Homestead Up to $1,000 25%	ALL OTHER: Over $1,000 and Non-Homestead 40%	MACHINERY Permanently Attached to Real Estate 33⅓%	TOTAL ASSESSED VALUE	Total Assessed Value as Equalized by the Board of Review	FINAL EQUALIZED VALUE
	Dollars	Dollars	Dollars	Dollars	Dollars	Dollars	Dollars	Dollars	Dollars
1									
2									
3									
4									
5									
6									
7									
8									
9									
10									
11									
12									
13									
14									
15									
16									
17									
18									
19									
20									

	SOLD FOR TAXES	VALUATIONS BY SCHOOL DISTRICTS AS EQUALIZED BY DEPARTMENT OF TAXATION: District No. / Rate Mills	District No. / Rate Mills	District No. / Rate Mills	District No. / Rate Mills	District No. / Rate Mills	Tax including Rate Homestead Mills	Rate Tax on Non-Homestead Mills	SPECIAL TAXES	TOTAL TAXES		PAID	WHEN PAID: Month Day Year	Number of Receipt	March Settlement 1960	June Settlement 1960	Penalty	November Settlement 1960	Penalty	Collections in First Monday in January 1961	Penalty	Delinquent as Five Monday in January 1961	Total Delinquent Tax and Penalty	REMARKS
		Dollars	Dollars	Dollars	Dollars	Dollars	$ cts.	$ cts.	$ cts.	$ cts.					$ cts.	$ cts.	$ cts.	$ cts.	$ cts.	$ cts.	$ cts.	$ cts.	$ cts.	
1											1													
2											2													
3											3													
4											4													
5		73					1880	46		1926	5	PAID IN FULL	JUL 29 1960	K845				1926	39					16102
6											6													
7		120					3092	74		3166	7	PAID IN FULL	MAY 31 1960	14592		3166								14160
8											8													
9											9													
10											10													
11											11													
12											12													
13											13													
14											14													
15											15													
16											16													
17											17													
18		50					1288	32		1320	18	PAID IN FULL	MAY 10 1960											
19			46				1300	28		1328	19	PAID IN FULL	MAY 10 1960	9344		3082								
20			15				424	10		434	20	PAID IN FULL	MAY 10 1960											10036
		243	61	30			6260									6248		1926						
							1724	192		8174														
							7984																	

Sunrise Beach | Pebble Island | Tobacco Point | Kabekona Springs | Ojibway | Lake Addition to Inner Beach

Assessment Roll and Tax List of Real Property in the Town of Shingobee

Cass County, Minnesota, for Taxes for the Year 1959.

Form 3CD Multi-State Bonded, Unbleached

* Indicate Type of Property: R-Residential, C-Commercial, I-Industrial, U-Utility, F-Farm, L-Lakeshore, T-Timber, M-Mineral

No.	IN WHOSE NAME ASSESSED	TO WHOM TRANSFERRED	DESCRIPTION OF PROPERTY: SUBDIVISION	Sec. or Lot	Town or Block	Rng.	Number of Acres of Land: Acres	Number of Acres of Land: 100ths	No. School District	Indicate Homestead Tax Status	Indicate Agricultural Tax Status	Indicate Type of Prop.	TRUE AND FULL VALUATIONS: LAND Exclusive of Structures and Improvement	TRUE AND FULL VALUATIONS: BUILDINGS and Other Structures	TRUE AND FULL VALUATIONS: MACHINERY Permanently Attached to Real Estate	TRUE AND FULL VALUATIONS: TOTAL True and Full Value	ASSESSED VALUATIONS: RURAL: Homestead Up to $4,000 20%	ASSESSED VALUATIONS: RURAL: Over $4,000 and Non-Homestead 33⅓%	ASSESSED VALUATIONS: ALL OTHER: Timber Land Class 3c 20%	ASSESSED VALUATIONS: ALL OTHER: Homestead Up to $4,000 25%	ASSESSED VALUATIONS: ALL OTHER: Over $4,000 and Non-Homestead 40%	ASSESSED VALUATIONS: MACHINERY Permanently Attached to Real Estate 33⅓%	TOTAL ASSESSED VALUE	Total Assessed Value as Equalized by the Board of Review	FINAL EQUALIZED VALUE
							Acres	100ths					Dollars	Dollars	Dollars	Dollars	Dollars	Dollars	Dollars	Dollars	Dollars	Dollars	Dollars	Dollars	Dollars
1	U. S. of America (in trust for Mem. Chippewa Tribe)		E½ NE¼ NE¼	13	142	31			19															
2			NW¼ NE¼																						
3			SW¼ NE¼																						
4			SE¼ NE¼																						
5																									
6			NE¼ NW¼																						
7			N½ SE¼ NW¼																						
8			SW¼ NW¼																						
9			SE¼ NW¼																						
10																									
11			N½ SW¼																						
12			NW¼ SW¼																						
13			W½ SW¼ SW¼																						
14			SE¼ SW¼ SW¼																						
15																									
16			NE¼ SE¼																						
17			NW¼ SE¼ SE¼																						
18			SW¼ SE¼ SE¼																						
19			SE¼ SE¼ SE¼																						
20																									

No.	SOLD FOR TAXES	VALUATIONS BY SCHOOL DISTRICTS AS EQUALIZED BY DEPARTMENT OF TAXATION: District No. / Rate / Mills	Tax including State Homestead Mills	State Tax on Non-Homestead Mills	SPECIAL TAXES	TOTAL TAXES	PAID	WHEN PAID: Month Day Year	Number of Receipt	March Settlement 1960	June Settlement 1960	Penalty	November Settlement 1960	Penalty	Collections to First Monday in January 1961	Penalty	Delinquent on First Monday in January 1961	Total Delinquent Tax and Penalty	REMARKS
		Dollars	$ cts.	$ cts.	$ cts.	$ cts.				$ cts.	$ cts.	$ cts.	$ cts.	$ cts.	$ cts.	$ cts.	$ cts.	$ cts.	
1																			
2																			
3																			
4																			
5																			
6																			
7																			
8																			
9																			
10																			
11																			
12																			
13																			
14																			
15																			
16																			
17																			
18																			
19																			
20																			

Glen Sunrise Beach
Pine Beach Island
Cohasset Point
Lakeview Springs
Ojibway Shores
Addition to Jones Beach
RKS

Assessment Roll and Tax List of Real Property in the Town of Shingobee, Cass County, Minnesota, for Taxes for the Year 1959.

Form SCD 3(Rev.-8-57) 100M(57) 3-58(57)

* Indicate Type of Property: R-Residential, C-Commercial, I-Industrial, U-Utility, F-Farm, L-Lakeshore, T-Timber, M-Mineral

	IN WHOSE NAME ASSESSED	TO WHOM TRANSFERRED	DESCRIPTION OF PROPERTY: SUBDIVISION	Sec. or Lot	Town or Block	Rge.	Number of Acres of Land: Acres	Number of Acres of Land: 100ths	No. School District	Indicate Homestead Yes or No	Indicate Agricultural Yes or No	Indicate Type* Property	TRUE AND FULL VALUATIONS: LAND Exclusive of Structures and Improvements	TRUE AND FULL VALUATIONS: BUILDINGS and Other Structures	TRUE AND FULL VALUATIONS: MACHINERY Permanently Attached to Real Estate	TRUE AND FULL VALUATIONS: TOTAL True and Full Value	ASSESSED VALUATIONS: RURAL: Homestead Up to $4,000 20%	ASSESSED VALUATIONS: RURAL: Over $4,000 and Non-Homestead 33⅓%	ASSESSED VALUATIONS: ALL OTHER: Timber Land Class 3c 20%	ASSESSED VALUATIONS: ALL OTHER: Homestead Up to $4,000 25%	ASSESSED VALUATIONS: ALL OTHER: Over $4,000 and Non-Homestead 40%	ASSESSED VALUATIONS: MACHINERY Permanently Attached to Real Estate 33⅓%	TOTAL ASSESSED VALUE	Total Assessed Value as Equalized by the Board of Review	FINAL EQUALIZED VALUE
							Acres						Dollars	Dollars	Dollars	Dollars	Dollars	Dollars	Dollars	Dollars	Dollars	Dollars	Dollars	Dollars	Dollars
1			N ½ of N ½ of	15	142	31		46																	
2			N W ¼ of N E ¼					119																	
3			S W ¼ of N E ¼																						
4			S E ¼ of N E ¼																						
5																									
6	Goldbert L. & Jane Mae Andrews		~~N E ¼ of S W ¼~~ Had Lot 1				1/2			No	No	R		1000 added by BB								2017		
7			N W ¼ of N W ¼																						
8			S W ¼ of N W ¼																						
9			S E ¼ of N W ¼																						
10																									
11			N E ¼ of S W ¼																						
12			N W ¼ of S W ¼																						
13			S W ¼ of S W ¼																						
14			S E ¼ of S W ¼																						
15																									
16			N E ¼ of S E ¼																						
17			N W ¼ of S E ¼																						
18			S W ¼ of S E ¼																						
19			S E ¼ of S E ¼																						
20																									
							1/2																		

	SOLD FOR TAXES	VALUATIONS BY SCHOOL DISTRICTS AS EQUALIZED BY DEPARTMENT OF TAXATION: District No. / Rate / Mills	Tax including State Homestead	State Tax on Non-Homestead	SPECIAL TAXES	TOTAL TAXES	PAID	WHEN PAID: Month Day Year	Number of Receipt	March Settlement 1960	June Settlement 1960	Penalty	November Settlement 1960	Penalty	Collection to First Monday in January 1961	Penalty	Delinquent on First Monday in January 1961	Total Delinquent Tax and Penalty	REMARKS
		Dollars	$ cts.	$ cts.	$ cts.	$ cts.				$ cts.	$ cts.	$ cts.	$ cts.	$ cts.	$ cts.	$ cts.	$ cts.	$ cts.	
1																			
2																			
3																			
4																			
5																			
6		2017	570 14	12 54		582 68	2nd HALF PAID	OCT 3 1 1960	19250		291 34		291 34						10066
7							1st HALF PAID	MAY 3 1 1960	18765										
8																			
9																			
10																			
11																			
12																			
13																			
14																			
15																			
16																			
17																			
18																			
19																			
20																			
		2017	570 14	12 54		582 68					291 34		291 34						

Mtg Sunrise Beach Pequot Island Crosslake Pelican Lake Fairbanks Spring Ojibway James Beach
RKS
ADDITION TO

Assessment Roll and Tax List of Real Property in the Town of Shanyster

Cass County, Minnesota, for Taxes for the Year 1959.

Form 5CD

* Indicate Type of Property: R-Residential, C-Commercial, I-Industrial, U-Utility, F-Farm, L-Lakeshore, T-Timber, M-Mineral

	IN WHOSE NAME ASSESSED	TO WHOM TRANSFERRED	DESCRIPTION OF PROPERTY: SUBDIVISION	Sec. or Lot	Town or Block	Rng.	Number of Acres of Land	No. School District	Indicate Homestead Yes or No	Indicate Type of Property *	TRUE AND FULL VALUATIONS: LAND Exclusive of Structures or Improvements	BUILDINGS and Other Structures	MACHINERY Permanently Attached to Real Estate	TOTAL True and Full Value	ASSESSED VALUATIONS: RURAL: Homestead Up to $4,000 20%	RURAL: Over $4,000 and Non-Homestead 33⅓%	ALL OTHER: Timber Land Class 3c 20%	ALL OTHER: Homestead Up to $3,000 25%	ALL OTHER: Over $3,000 and Non-Homestead 40%	MACHINERY Permanently Attached to Real Estate 33⅓%	TOTAL ASSESSED VALUE	Total Assessed Value as Equalized by the Board of Review	FINAL EQUALIZED VALUE
							Acres 100ths	#			Dollars	Dollars	Dollars	Dollars	Dollars	Dollars	Dollars	Dollars	Dollars	Dollars	Dollars	Dollars	Dollars
1	Mary L. Gray		NE¼NE¼	16	142	31		119															
2	Margaret D. Wright		NW¼NE¼																				
3	Lydia D. & Dena M. Gardner		SW¼NE¼																				
4	State of Minnesota		SE¼NE¼																				
5	Mary L. Gray		S 450' of Govt Lot 1 E of Ry				1 50		no	yes	C												
6	Margaret D. Wright		Govt Lot 1 Less 1½ ac.				26 93		No	No	T												
7	Lydia D. & Dena M. Gardner		NE¼NW¼				33 73		yes	yes	F												
8	State of Minnesota	Rent to Grace Woodford	SW¼NW¼																				
9	Margaret D. Wright		Govt Lot 2 Less Ry & Less Plat Chippewa Point				30		No	No	L												
10																							
11	John D. & Sofie Hanson		Govt Lot 3 Less Part E of Ry & Less Ry & W. Hwy. (Part E of Ry Sold to Hanson)				39 15		yes	yes	T												
12	" " "		NW¼SW¼				33 61		yes	yes	F												
13	State of Minnesota		SW¼SW¼																				
14	John D. & Sofie Hanson		Govt Lot 4 Less N. 150' E of Ry & Less Ry & Jr. Hwy				44 73		yes	yes	F												
15																							
16			NE¼SE¼																				
17			NW¼SE¼																				
18			SW¼SE¼																				
19			SE¼SE¼																				
20																							
							229 65																

	SOLD FOR TAXES	VALUATIONS BY SCHOOL DISTRICTS AS EQUALIZED BY DEPARTMENT OF TAXATION: District No. / Rate / Mills	Tax including State Homestead	State Tax on Non-Homestead 6.22 Mills	SPECIAL TAXES	TOTAL TAXES	PAID	WHEN PAID: Month Day Year	Number of Receipt	March Settlement 1960	June Settlement 1960	Penalty	November Settlement 1960	Penalty	Collections to First Monday in January 1961	Penalty	Delinquent on First Monday in January 1961	Total Delinquent Tax and Penalty	REMARKS
		Dollars	$ cts.	$ cts.	$ cts.	$ cts.				$ cts.	$ cts.	$ cts.	$ cts.	$ cts.	$ cts.	$ cts.	$ cts.	$ cts.	
1																			
2																			
3																			
4																			
5		# 360 / 318	214 76	2 48		217 24	PAID IN FULL	MAY 3 1 1960	15751		216 74								
6	Abate #7876	44 / 155	124 76 / 38 44	28 / 84		127 / 39 00	2nd HALF PAID OCT 24, 1960 / 1st HALF PAID MAY 31 1960		15128 / 10160		6 36		6 36						26.78 Roll 15607
7	# 39		10 04			10 04	PAID IN FULL	MAY 3 1 1960	10163		10 04								10412
8																			
9	Abate #7876	67 / 100	18 74 / 28 00	2 / 6 00		19 36 / 28 00	2nd HALF PAID OCT 2 4 1960 / 1st HALF PAID MAY		15128 / 10160		9 68		9 68						9.52 Roll 15607
10																			
11	# 78		20 10			20 10	2nd HALF PAID OCT 3 1 1960 / 1st HALF PAID MAY 3 1 1960				10 05		10 05						10411
12	# 48		12 36			12 36	2nd HALF PAID OCT 3 1 1960 / 1st HALF PAID MAY 3 1 1960		11249 / 11208		6 18		6 18						10412
13																			
14	# 61		15 72			15 72	2nd HALF PAID OCT 3 1 1960 / 1st HALF PAID MAY 3 1 1960				7 86		7 86						10411
15																			
16																			
17																			
18																			
19																			
20																			
		# 226 / # 366 : 584 / 33 : 633 / 993 + 121	58 22 / 280 68	3 84		342 84					264 91		42 13						35.80 Abate

Assessment Roll and Tax List of Real Property in the Town of Shingobee

Cass County, Minnesota, for Taxes for the Year 1959.

Form ICD 3618-3174 Revised 1959

* Indicate Type of Property: R-Residential, C-Commercial, I-Industrial, U-Utility, F-Farm, L-Lakeshore, T-Timber, M-Mineral

IN WHOSE NAME ASSESSED	TO WHOM TRANSFERRED	DESCRIPTION OF PROPERTY: SUBDIVISION	Sec. or Lot	Town or Block	Rge.	Number of Acres of Land: Acres	100ths	No. School District	Indicate Homestead by Yes or No	Indicate Agricultural Property by Yes or No	Indicate Type of Property*	TRUE AND FULL VALUATIONS: LAND Exclusive of Structures and Improvements	BUILDINGS and Other Structures	MACHINERY Permanently Attached to Real Estate	TOTAL True and Full Value	ASSESSED VALUATIONS: RURAL: Homestead Up to $4,000 20%	RURAL: Over $4,000 and Non-Homestead 33⅓%	ALL OTHER: Timber Land Class 2c 20%	ALL OTHER: Homestead Up to $4,000 25%	ALL OTHER: Over $4,000 and Non-Homestead 40%	MACHINERY Permanently Attached to Real Estate 33⅓%	TOTAL ASSESSED VALUE	Total Assessed Value as Equalized by the Board of Review	FINAL EQUALIZED VALUE
												Dollars	Dollars	Dollars	Dollars	Dollars	Dollars	Dollars	Dollars	Dollars	Dollars	Dollars	Dollars
Lydia D & Drena M. Gardner		1 NE¼NE¼																					
Lawrence H Thompson. Irene M. Berg	Genevieve Fisher	2 NW¼NE¼				40																	
U. S. of America		3 SW¼NE¼																					
U. S. of America		4 SE¼NE¼																					
U. S. of America		5 Lot 1 (SE¼ of NE¼ of NW¼)																					
A. J & Lydia Thompson		6 NE¼SW¼NW¼				20																	
U. S. of America		7 NW¼SW¼NW¼																					
U. S. of America		8 SW¼SW¼NW¼																					
U. S. of America		9 SE¼SW¼NW¼																					
		10																					
U. S. of America		11 NE¼SW¼SW¼																					
U. S. of America		12 NW¼SW¼SW¼																					
U. S. of America		13 SW¼SW¼SW¼																					
U. S. of America		14 SE¼SW¼SW¼																					
		15																					
State of Minnesota		16 NE¼SE¼SW¼																					
U. S. of America		17 NW¼SE¼SW¼																					
U. S. of America		18 SW¼SE¼SW¼																					
U. S. of America		19 SE¼SE¼SW¼																					
		20																					

100

SOLD FOR TAXES	VALUATIONS BY SCHOOL DISTRICTS AS EQUALIZED BY DEPARTMENT OF TAXATION: District No. 119 Rate 25 Mills	District No. Rate Mills	District No. Rate Mills	District No. Rate Mills	District No. Rate Mills	Tax including State Homestead Mills	State Tax on Non-Homestead Mills	SPECIAL TAXES	TOTAL TAXES	PAID	WHEN PAID: Month Day Year	Number of Receipt	March Settlement 1960	June Settlement 1960	Penalty	November Settlement 1960	Penalty	Collections to First Monday in January 1961	Penalty	Delinquent on First Monday in January 1961	Total Delinquent Tax and Penalty	REMARKS
	Dollars	Dollars	Dollars	Dollars	Dollars	$ cts.	$ cts.	$ cts.	$ cts.				$ cts.	$ cts.	$ cts.	$ cts.	$ cts.	$ cts.	$ cts.	$ cts.	$ cts.	
	# 353					90 96			90 96	PAID IN FULL	MAY 3 1960	1163		90 96							1018
SOLD FOR TAXES	# 52					13 40			13 40	1st HALF PAID	MAY 9 1960	1347		6 70		6 70					1063
										2nd HALF PAID	SEP 14 1960	1864									
SOLD FOR TAXES	# 46					11 86			11 86	1st HALF PAID	MAY 9 1960	1347		5 93		5 93					1063
										2nd HALF PAID	SEP 14 1960	1864									
	# 451					116 22			116 22					103 59		12 63					

Sunrise Beach | Pine Island | Cass Lake | Walker | Deer Creek | Askov | Lakeview Springs | Outlets | RKS

Assessment Roll and Tax List of Real Property in the Town of Shingobee

Cass County, Minnesota, for Taxes for the Year 1959.

Form 3CD 59-59-5M Reprint, Minnesota

* Indicate Type of Property: R-Residential, C-Commercial, I-Industrial, U-Utility, F-Farm, L-Lakeshore, T-Timber, M-Mineral

	IN WHOSE NAME ASSESSED	TO WHOM TRANSFERRED		DESCRIPTION OF PROPERTY: SUBDIVISION	Sec. or Lot	Town or Block	Rng.	Number of Acres of Land: Acres	100ths	No. School District	Indicate Type of Property*	Indicate Type Agricultural Land	Indicate Type Timber Land	TRUE AND FULL VALUATIONS: LAND Exclusive of Structures and Improvements	BUILDINGS and Other Structures	MACHINERY Permanently Attached to Real Estate	TOTAL True and Full Value	ASSESSED VALUATIONS: RURAL: Homestead Up to $4,000 20%	RURAL: Over $4,000 and Non-Homestead 33⅓%	ALL OTHER: Timber Land Class 3c 20%	ALL OTHER: Homestead Up to $4,000 25%	ALL OTHER: Over $4,000 and Non-Homestead 40%	ALL OTHER: MACHINERY Permanently Attached to Real Estate 33⅓%	TOTAL ASSESSED VALUE	Total Assessed Value as Equalized by the State Board of Review	FINAL EQUALIZED VALUE
														Dollars	Dollars	Dollars	Dollars	Dollars	Dollars	Dollars	Dollars	Dollars	Dollars	Dollars	Dollars
1	U. S. of America		1	NE¼ of NE¼	18	142	31	119																	
2	U. S. of America		2	NW¼ of NE¼																					
3	U. S. of America		3	SW¼ of NE¼																					
4	U. S. of America		4	E½ of SE¼ of NE¼																					
5			5																						
6	U. S. of America		6	NE¼ of NW¼																					
7	U. S. of America		7	~~NW¼ of NW¼~~ Govt Lot 1																					
8	U. S. of America		8	~~SW¼ of NW¼~~ Govt Lot 2																					
9	U. S. of America		9	SE¼ of NW¼																					
10			10																						
11	U. S. of America		11	NW¼ of SW¼																					
12	U. S. of America		12	~~SW¼ of SW¼~~ Govt Lot 3																					
13	U. S. of America		13	~~SW¼ of SW¼~~ Govt Lot 4																					
14	U. S. of America		14	E½ of SW¼																					
15			15																						
16	U. S. of America		16	NW¼ of SE¼																					
17	U. S. of America		17	NW¼ of SE¼																					
18	U. S. of America		18	SW¼ of SE¼																					
19	U. S. of America		19	SE¼ of SE¼																					
20			20																						

	SOLD FOR TAXES	VALUATIONS BY SCHOOL DISTRICTS AS EQUALIZED BY DEPARTMENT OF TAXATION: District No. / Rate ... Mills	Tax including State Homestead ... Mills	State Tax on Non-Homestead ... Mills	SPECIAL TAXES	TOTAL TAXES	PAID	WHEN PAID: Month Day Year	Number of Receipt	March Settlement 1960	June Settlement 1960	Penalty	November Settlement 1960	Penalty	Collections to Five Monday in January 1961	Penalty	Delinquent on Five Monday in January 1961	Total Delinquent Tax and Penalty	REMARKS
		Dollars	$ cts.	$ cts.	$ cts.	$ cts.				$ cts.	$ cts.	$ cts.	$ cts.	$ cts.	$ cts.	$ cts.	$ cts.	$ cts.	
1																			
2																			
3																			
4																			
5																			
6																			
7																			
8																			
9																			
10																			
11																			
12																			
13																			
14																			
15																			
16																			
17																			
18																			
19																			
20																			

142-61
Sunrise Beach
Pipestone Island
Oshawana Point
Kabekona Springs
Ojibway
RKS
Add's to
Index Search

Assessment Roll and Tax List of Real Property in the Town of Shingobee

Indicate Type of Property: R-Residential, C-Commercial, I-Industrial, U-Utility, F-Farm, L-Lakeshore, T-Timber, M-Mineral

Cass County, Minnesota, for Taxes for the Year 1959

	IN WHOSE NAME ASSESSED	TO WHOM TRANSFERRED	DESCRIPTION OF PROPERTY: SUBDIVISION	Sec. or Lot	Town or Block	Rng.	Number of Acres of Land: Acres	100ths	No. School District	Indicate Homestead Yes or No	Indicate Agricultural Yes or No	Indicate Type of Property	TRUE AND FULL VALUATIONS: LAND Exclusive of Structures and Improvements	BUILDINGS and Other Structures	MACHINERY Permanently Attached to Real Estate	TOTAL True and Full Value	ASSESSED VALUATIONS: RURAL: Homestead Up to $4,000 20%	RURAL: Over $4,000 and Non-Homestead 33⅓%	ALL OTHER: Timber Land Class 2a 20%	ALL OTHER: Homestead Up to $4,000 25%	ALL OTHER: Over $4,000 and Non-Homestead 40%	ALL OTHER: MACHINERY Permanently Attached to Real Estate 33⅓%	TOTAL ASSESSED VALUE	Total Assessed Value as Equalized by the Board of Review	FINAL EQUALIZED VALUE	SOLD FOR TAXES	VALUATIONS BY SCHOOL DISTRICTS AS EQUALIZED BY DEPARTMENT OF TAXATION: District No. / Rate / Mills	District No. / Rate / Mills	District No. / Rate / Mills	District No. / Rate / Mills	District No. / Rate / Mills	Tax including State Homestead: Mills	State Tax on Non-Homestead: Mills	SPECIAL TAXES	TOTAL TAXES	PAID	WHEN PAID: Month Day Year	Number of Receipt	March Settlement 1960	June Settlement 1960	Penalty	November Settlement 1960	Penalty	Collections to First Monday in January 1961	Penalty	Delinquent on First Monday in January 1961	Total Delinquent Tax and Penalty	REMARKS
							Acres						Dollars	Dollars	Dollars	Dollars	Dollars	Dollars	Dollars	Dollars	Dollars	Dollars	Dollars	Dollars	Dollars		Dollars	Dollars	Dollars	Dollars	Dollars	Dollars	$ cts.	$ cts.	$ cts.	$ cts.	$ cts.	$ cts.	$ cts.	$ cts.	$ cts.	$ cts.	$ cts.	$ cts.	$ cts.	$ cts.	$ cts.	
1	Loretta Hudson Brehm		NE¼ of NE¼		19	142W	40		119	No	yes	F																																				
2	" " "		NW¼ of SE¼				40			"	"	"																																			
3	" " "		SW¼ of NE¼				40			"	"	"																																			
4	" " "		SE¼ of NE¼				40			"	"	"																																			
5																																														
	U. S. of America		NE¼ of NW¼																																											
7	State of Minnesota		~~NW¼ of NW¼~~ Govt Lot 1																																											
8	U. S. of America		~~SW¼ of NW¼~~ Govt Lot 2																																											
9	U. S. of America		SE¼ of NW¼																																											
10																																														
11	U. S. of America		NE¼ of SW¼																																												
12	U. S. of America		~~NW¼ of SW¼~~ Govt Lot 3																																											
13	U. S. of America		~~SW¼ of SW¼~~ Govt Lot 4																																											
14	U. S. of America		SE¼ of SW¼																																											
15																																														
16	U. S. of America		NE¼ of SE¼																																												
17	U. S. of America		NW¼ of SE¼																																												
18	U. S. of America		SW¼ of SE¼																																												
19	U. S. of America		SE¼ of SE¼																																												
20																																														
							160																																								
1																																														
2																																														
3																																														
4																																														
5																																														
6																																														
7																																														
8																																														
9																																														
10																																														
11																																														
12																																														
13																																														
14																																														
15																																														
16																																														
17																																														
18																																														
19																																														
20																																														

Sunrise Beach | Pine Island | Chippewa Point | Lakeside Springs | Ojibway | Leech Lake Beach

RKS

Assessment Roll and Tax List of Real Property in the Town of Shingobee

Cass County, Minnesota, for Taxes for the Year 1959.

Form 5C1 MILLER-DAVIS CO., MINNEAPOLIS

* Indicate Type of Property: R-Residential, C-Commercial, I-Industrial, U-Utility, F-Farm, L-Lakeshore, T-Timber, M-Mineral

	IN WHOSE NAME ASSESSED	TO WHOM TRANSFERRED	DESCRIPTION OF PROPERTY: SUBDIVISION	Sec. or Lot	Town or Block	Rng.	Number of Acres of Land: Acres	100ths	Sch. District No.	Indicate Improvements and Tax Liens	Indicate Agricultural Land Tax Deferred	Indicate Type of Property*	TRUE AND FULL VALUATIONS: LAND Exclusive of Structures and Improvements	BUILDINGS and Other Structures	MACHINERY Permanently Attached to Real Estate	TOTAL True and Full Value	ASSESSED VALUATIONS: RURAL: Homestead Up to $4,000 20%	RURAL: Over $4,000 and Non-Homestead 33⅓%	ALL OTHER: Timber Land Class 2c 20%	ALL OTHER: Homestead Up to $4,000 25%	ALL OTHER: Over $4,000 and Non-Homestead 40%	ALL OTHER: MACHINERY Permanently Attached to Real Estate 33⅓%	TOTAL ASSESSED VALUE	Total Assessed Value as Equalized by the Board of Review	FINAL EQUALIZED VALUE
													Dollars	Dollars	Dollars	Dollars	Dollars	Dollars	Dollars	Dollars	Dollars	Dollars	Dollars	Dollars	Dollars
1	U. S. of America		N E ¼ of N E ¼	20	142	31			42																
2	Edward J. & Elaine E. Dettmer		N W ¼ of N E ¼				42	98	119			T													
3	U. S. of America		S W ¼ of N E ¼																						
4	U. S. of America		S E ¼ of N E ¼																						
5																									
6	Elaine Dettmer		N E ¼ of N W ¼				37	62				R													
7	U. S. of America		N W ¼ of N W ¼																						
8	U. S. of America	Janitine	S W ¼ of N W ¼																						
9	Alice & Richard Dettmer		S E ¼ of N W ¼				39	42				R													
10																									
11	Alfred U. & Edna Oberley		N W ¼ of S W ¼				40	20				T													
12	U. S. of America		N W ¼ of S W ¼																						
13	U. S. of America		S W ¼ of S W ¼																						
14	U. S. of America		S E ¼ of S W ¼																						
15																									
16	Claude B. & Lillian Starr		N E ¼ of S E ¼				51	48				T													
17	Alfred U. & Edna M. Oberley		N W ¼ of S E ¼				47	69				"													
18	U. S. of America		S W ¼ of S E ¼																						
19	Claude B. & Lillian Starr		S E ¼ of S E ¼				50	42				T													
20																									
							309	81																	

	SOLD FOR TAXES	VALUATIONS BY SCHOOL DISTRICTS AS EQUALIZED BY DEPARTMENT OF TAXATION: District No. / Rate ..... Mills	Tax including State Homestead	State Tax on Non-Homestead	SPECIAL TAXES	TOTAL TAXES	PAID: WHEN PAID (Month Day Year)	Number of Receipt	March Settlement 1960	June Settlement 1960	Penalty	November Settlement 1960	Penalty	Collections in Five Months in January 1961	Penalty	Delinquent on Five Months in January 1961	Total Delinquent Tax and Penalty	REMARKS
		Dollars	$ cts.	$ cts.	$ cts.	$ cts.			$ cts.	$ cts.	$ cts.	$ cts.	$ cts.	$ cts.	$ cts.	$ cts.	$ cts.	
1																		
2		N 139	358 2			358 2	2nd HALF PAID OCT 7 1960 1st HALF PAID MAY 17 1960	14849 9616		179 1		179 1						10467
3																		
4																		
5																		
6		L 100	257 6			257 6												25 76 / 2184 / 15613
7																		
8																		
9	SOLD FOR TAXES	N 82	211 2			211 2												8 12
10																		
11		14	36	08		36 8	PAID IN FULL APR 7 1960	4554		36 8								1012a
12																		
13																		
14																		
15																		
16		100	257 6	21 62		263 8	2nd HALF PAID OCT 5 1960 1st HALF PAID MAY 25 1960	18104 9914		131 9		131 9						3612
17		78	201 0	48		205 8	PAID IN FULL APR 7 1960	4554		205 8								1812
18																		
19		100	257 6	62		263 8	2nd HALF PAID OCT 5 1960 1st HALF PAID MAY 25 1960	18104 9914		131 9		131 9						10 38
20																		
		6 321 209 613	1579 2	18 0		1597 2				692 5		442 8						

Sunrise Beach | Pine Island | Cormorant Point | Kabekona Springs | Ojibway | Added to Lumber Co.

RKS

Assessment Roll and Tax List of Real Property in the Town of Shingobee, Cass County, Minnesota, for Taxes for the Year 1959.

Form 1CD Miller-Davis Co., Minneapolis

* Indicate Type of Property: R-Residential, C-Commercial, I-Industrial, U-Utility, F-Farm, L-Lakeshore, T-Timber, M-Mineral

Line	In Whose Name Assessed	To Whom Transferred	Subdivision	Sec. or Lot	Town or Block	Rng.	Acres	100ths	No. School District	Homestead Yes or No	Agricultural Yes or No	Type of Property	District No. 119 Rate 25.67 Mills (Dollars)	District No. 119 Rate 25.67 Mills (Dollars)	Tax including State Homestead	State Tax on Non-Homestead 6.22 Mills	Total Taxes	Paid	When Paid	Number of Receipt	June Settlement 1960	November Settlement 1960	Remarks
1	~~Mahlon C. & Ruby B. Sigler~~ Wesley Hanf & La Vada Hanf		All of Govt Lot 1 lying N & E of Ry less sold	21	142	31	20	18	119	No	No	L		67	18 94	42	19 36	PAID IN FULL	MAY 19 1960	9686	19 36		
2	~~Albert Carlson~~	Elin V. Alexander	~~N W ¼ of N E ¼~~ Govt Lot 2				39	50		No	yes	T	104		26 80	64	27 44	PAID IN FULL	MAY 23 1960	9833	27 44		
3	Raymond Lemke		S½ of S½ of NE¼ less 150' x 300'				38	60		No	"	F	296		76 28	1 84	78 12	PAID IN FULL	MAY 18 1960	7103	78 12		
4	John S. & Sophie Hanson		N½ of S½ of NE¼				40			yes	yes	F	H 373		96 12		96 12	1st HALF PAID / 2nd HALF PAID	MAY 31 1960 / OCT 31 1960	19208 / 11249	48 06	48 06	
5	" "		A strip of land 4 rds wide along S. side of NE¼ of NW¼				"			yes	yes	F	H 4		1 04		1 04	1st HALF PAID / 2nd HALF PAID	MAY 31 1960 / OCT 31 1960		52	52	
6	Milton T. Bratrud		N E ¼ of N W ¼ less strip 4 rds wide along S side				39			No	No	R		157	44 38	98	45 36	PAID IN FULL	MAY 23 1960	12110	45 36		
7	John S. & Sophie Hanson		N W ¼ of N W ¼				40			yes	yes	T	H 46		11 86		11 86	1st HALF PAID / 2nd HALF PAID	MAY 31 1960 / OCT 31 1960	19208 / 11249	5 93	5 93	
8	Milton T. Bratrud		S W ¼ of N W ¼				40			No	yes	T	107		27 58	66	28 24	PAID IN FULL	MAY 23 1960		28 24		
9	" "		S E ¼ of N W ¼				40			No	"	"	133		34 28	82	35 10	PAID IN FULL	MAY 23 1960	12110	35 10		
10	State of Minnesota		S½ of NW¼ of SE¼																				
11	U. S. of America		N E ¼ of S W ¼																				
12	U. S. of America		N W ¼ of S W ¼																				
13	U. S. of America		S W ¼ of S W ¼																				
14	U. S. of America		S E ¼ of S W ¼																				
15	Alfred N. & Edna N. Oberley		NE¼ of SE¼ less N. 1036'				8	60		yes	yes	T	H 24		6 18		6 18	PAID IN FULL	APR 7 1960		6 18		
16	A. N. & Edna Oberley		N. 1036' N E ¼ of S E ¼				31	40		yes	"	F	H 279		71 88		71 88	PAID IN FULL	APR 7 1960	4554	71 88		10120
17	Alfred N. & Edna N. Oberley		N½ of N W ¼ of S E ¼				20			yes	"	T	H 32		8 24		8 24	PAID IN FULL	APR 7 1960		8 24		10120
18	Village of Walker		N½ of S W ¼ of S E ¼				20																"
19	Verdie A. & Helen F. Paulson		S E ¼ of S E ¼ less N. 532				35			no	yes	F	432		111 32	2 68	114 00	1st HALF PAID / 2nd HALF PAID	MAY 31 1960 / OCT 31 1960	10369 / 8254	57 00	57 00	Paid Under Protest
20	~~Harold H. & Gretchen Gasner~~ Eleanor M. Wurster & ~~Josephine W. Patterson~~		W. 100' of E 875' of Govt Lot 1 E & N. of Ry.							no	no	L		40	11 30	24	11 54	PAID IN FULL	MAY 9 1960	3350	11 54		10239
	(cont on next page)						413	28					H 758 / 1072 / 1830	[illegible] / 2094	471 58 / 74 62 / 546 20	8 28	554 48				442 97	111 51	

Assessment Roll and Tax List of Real Property in the Town of Shingobee,

Cass County, Minnesota, for Taxes for the Year 1959.

Form 1CD MILLER-DAVIS CO., MINNEAPOLIS

* Indicate Type of Property: R-Residential, C-Commercial, I-Industrial, U-Utility, F-Farm, L-Lakeshore, T-Timber, M-Mineral

IN WHOSE NAME ASSESSED	TO WHOM TRANSFERRED	DESCRIPTION OF PROPERTY: SUBDIVISION	Sec. or Lot	Town or Block	Rge.	Number of Acres of Land	Sch. Dist. No.	Indicates Homestead	Indicates Agricultural	Indicates Type of Property*	TRUE AND FULL VALUATIONS: LAND Exclusive of Structures and Improvements	BUILDINGS and Other Structures	MACHINERY Permanently Attached to Real Estate	TOTAL True and Full Value	ASSESSED VALUATIONS: RURAL: Homestead Up to $4,000 20%	RURAL: Over $4,000 and Non-Homestead 33⅓%	ALL OTHER: Timber Land Class 3c 20%	ALL OTHER: Homestead Up to $4,000 25%	ALL OTHER: Over $4,000 and Non-Homestead 40%	ALL OTHER: MACHINERY Permanently Attached to Real Estate 33⅓%	TOTAL ASSESSED VALUE	Total Amount Value as Equalized by the Board of Review	FINAL EQUALIZED VALUE
						Acres 100s	#				Dollars	Dollars	Dollars	Dollars	Dollars	Dollars	Dollars	Dollars	Dollars	Dollars	Dollars	Dollars	Dollars
Lewis A. & Nettie S. Becker		1 S½ of SW¼ of SE¼ less Co.	21	138	19	119		yes	yes	F													
L. A. Becker		2 Strip along N side of S½ of SW¼ of SE¼				1			no	F													
Mahlon C. & Ruby B. Sigler		3 SW¼ of NE¼																					
John Hanson		4 All of Govt Lot 1 lying S'ly of Ry				10		yes	yes	F													
Village of Walker		5 N. 633' of SE¼ of SE¼ less N. 515.5' of E. 1000'																					
Mahlon C. & Ruby B. Sigler		6 W. 100' of E. 675' of Govt Lot 1						yes	no	R													
Russell J. & Vera B. Holman		7 Govt Lot 1 N. of Ry						no	no	L													
John A. & Anna L. Ironmill		8 Govt Lot 1 N. of Ry						no	no	L													
Earl E. & Dorothy E. Walters		9 Govt Lot 1 N. of Ry N. 515.5' of E. 1000' of SE¼						yes	no	R													
Village of Walker		10 of SE¼ - Cemetery																					
Wright S. & Josephine W. Patterson		11 W. 100' of E. 775' of N. of Govt Lot 1						yes	no	R													
		12 NW¼ of SW¼																					
		13 SW¼ of SW¼																					
Wendelin & Agnes Andert		14 S. 100 of N. 760 of W. 300' of SE¼ of NE¼ Hy #371				70		yes	no	R													
		15 50' x 100' of S½ of NE¼				70		yes	no	T													
		16 NE¼ of SE¼																					
		17 NW¼ of SE¼																					
		18 SW¼ of SE¼																					
		19 SE¼ of SE¼																					
Earl E. & Dorothy E. Walters		20 W. 100' of E. 575' of Govt Lot 1 NE of Ry						no	no	L													
						310																	

SOLD FOR TAXES	VALUATIONS BY SCHOOL DISTRICTS AS EQUALIZED BY DEPARTMENT OF TAXATION: District No. / Rate	Tax including State Homestead Mills	Rate Tax on Non-Homestead 62.50 Mills	SPECIAL TAXES	TOTAL TAXES	PAID	WHEN PAID: Month Day Year	Number of Receipt	March Settlement 1960	June Settlement 1960	Penalty	November Settlement 1960	Penalty	Collections to Flow Monday in January 1961	Penalty	Delinquent on Flow Monday in January 1961	Total Delinquent Tax and Penalty	REMARKS
	Dollars	$ cts.	$ cts.	$ cts.	$ cts.				$ cts.	$ cts.	$ cts.	$ cts.	$ cts.	$ cts.	$ cts.	$ cts.	$ cts.	
1	#276	71 12			71 12	1st HALF PAID	MAY 31 1960	10453		36 22		36 22						
2	5	1 28	04		1 32	2nd HALF PAID	OCT 3 1960	15071										
3																		
4	#24	6 18			6 18	2nd HALF PAID	OCT 3 1960	19207		3 09		3 09						
5						1st HALF PAID	MAY 31 1960	11247										
6						2nd HALF PAID	OCT 17 1960	15708										
7	#200	5 54	2 50		8 04	1st HALF PAID	MAY 10 1960	9483		2 82		2 82						
8	464	13 16	2 89		16 05	2nd HALF PAID	OCT 10 1960	16764										
9	345	9 75	2 14		11 89	1st HALF PAID	MAY 16 1960	9552		6 70		6 70						
10	#258	8 40			8 40	PAID IN FULL	MAY 19 1960	12013		9 66								
11	#274	6 98			6 98	2nd HALF PAID	OCT 7 1960	16572										
12						1st HALF PAID	MAY 18 1960	7099		4 07		4 07						
13																		
14	#107	30 24			30 24	PAID IN FULL	MAY 9 1960	3350		6 85								
15	#10	2 82			2 82													
16																		
17																		
18																		
19																		
20	40	11 30	24		11 54	PAID IN FULL	MAY 25 1960			30 24								
	#300	84 74	2 50		87 24	PAID IN FULL	MAY 25 1960	79932		2 82								
	5	1 47			1 47	2nd HALF PAID	OCT 7 1960	16572		5 77		5 77						
	#300	78 58	2 50		81 08	1st HALF PAID	MAY 18 1960	7099										
		479 96	7 50		563 84					38 27		181 07						
		558 54																

Sunrise Beach | Pine Island | Edmonds Point | Eaglebone Springs | Ottaway | Addition to Jones Beach

Assessment Roll and Tax List of Real Property in the Town of Shingleton

Cass County, Minnesota, for Taxes for the Year 1959.

Form 5CD MILLER-DAVIS CO., MINNEAPOLIS

* Indicate Type of Property: R-Residential, C-Commercial, I-Industrial, U-Utility, F-Farm, L-Lakeshore, T-Timber, M-Mineral

IN WHOSE NAME ASSESSED	TO WHOM TRANSFERRED	DESCRIPTION OF PROPERTY: SUBDIVISION	Sec. or Lot	Town or Block	Rng.	Number of Acres of Land	No. School District	Indicate Homestead Yes or No	Indicate Agricultural Yes or No	Indicate Type of Property*	TRUE AND FULL VALUATIONS: LAND Exclusive of Structures and Improvements	BUILDINGS and Other Structures	MACHINERY Permanently Attached to Real Estate	TOTAL True and Full Value	ASSESSED VALUATIONS: RURAL: Homestead Up to $4,000 20%	RURAL: Over $4,000 and Non-Homestead 33⅓%	ALL OTHER: Timber Land Class 3e 20%	ALL OTHER: Homestead Up to $4,000 25%	ALL OTHER: Over $4,000 and Non-Homestead 40%	ALL OTHER: MACHINERY Permanently Attached to Real Estate 33⅓%	TOTAL ASSESSED VALUE	Total Assessed Value as Equalized by the Board of Review	FINAL EQUALIZED VALUE
						Acres / 100ths					Dollars	Dollars	Dollars	Dollars	Dollars	Dollars	Dollars	Dollars	Dollars	Dollars	Dollars	Dollars	Dollars
Augusta F. & Peter E. Balitsky		1 Govt Lot 2 W of Ry	22	142	31	21	119	yes	yes	I													
		2 NW¼NE¼																					
		3 SW¼NE¼																					
		4 SE¼NE¼																					
Werner M. & Margaret E. Backmann		5 3.38 acres of Govt Lot 1				3 38																	
		6 NE¼NW¼																					
		7 NW¼NW¼																					
Horace D. Beagle, Adm. C.T.A. Estate John E. Andrews, Jr.		8 SW¼NW¼																					
		9 5 acres of Govt Lot 3 E of Ry in S. ½ of SW¼ SW¼				5		No	yes	T													
Bert E. & Beatrice Hardman		10 10 acres of Govt Lot 3 in SW¼ NW¼ Section 10 1 ac to Ry & less 2.2 ac S Wall				6 50		yes	No	R													
		11 NE¼SW¼																					
		12 NW¼SW¼																					
Edelbert L. & Jane Nye Andrews		13 Govt Lot 1 Less 17 acres Ry				35 06		No	yes	T													
Leslie & Irene Hardman		14 1 ac of Govt Lot 3 & 1 S.E.¼ NW¼				1		yes	No	R													
		15																					
Horace D. Beagle, Adm. C.T.A. Estate John Andrews, Jr.		16 Govt Lot 2 Outside Village Limits W of Ry				21		No	yes	R													
" "		17 1 ac N 4 E of Ry of Govt Lot 3				1		No	No	T													
The Wyman Lumber Co		18 1 ac of Govt Lot 3				1		No	No	C													
" "		19 2.5 acs of Govt Lot 3				2 50		No	No	I													
		20																					
		Totals next page				97 44																	

SOLD FOR TAXES	VALUATIONS BY SCHOOL DISTRICTS AS EQUALIZED BY DEPARTMENT OF TAXATION: District No. / Rate ... Mills	Tax including State Homestead ... Mills	State Tax on Non-Homestead ... Mills	SPECIAL TAXES	TOTAL TAXES	PAID: WHEN PAID (Month Day Year)	Number of Receipt	March Settlement 1960	June Settlement 1960	Penalty	November Settlement 1960	Penalty	Collections to First Monday in January 1961	Penalty	Delinquent on First Monday in January 1961	Total Delinquent Tax and Penalty	REMARKS
	Dollars / Dollars	$ cts.	$ cts.	$ cts.	$ cts.			$ cts.	$ cts.	$ cts.	$ cts.	$ cts.	$ cts.	$ cts.	$ cts.	$ cts.	
1	249	64 16			64 16	2nd HALF PAID OCT 3 1960	19267										
2						1st HALF PAID MAY 3 1960	15793		32 08		32 08						101 24
3																	
4																	
5	40	N 30	24		11 54	2nd HALF PAID AUG 15 1960	16497				5 77						
6						1st HALF PAID JUL 22 1960	14978				5 77	33					104 84
7																	
8																	
9	25	644	16		66 0	2nd HALF PAID OCT 3 1960	19268										
10	145	5512			5512	1st HALF PAID MAY 3 1960	13974		3 30		3 30						10 29
11																	10 29
12																	
13	175	4510	108		461 8	2nd HALF PAID OCT 3 1960	19250										
14	232	6558			6558	1st HALF PAID MAY 3 1960	15765		23 09		23 09						100 65
15						1st Half Paid MAY 3 1960	8348		32 79		32 79						142 57
16	576	148 42	358		1520 0	2nd HALF PAID OCT 3 1960	19263										
17	17	438	10		448	2nd HALF PAID OCT 3 1960	13974		76 00		76 00						
18	601	14788	374		17362	2nd HALF PAID OCT 25 1960			2 24		2 24						
19	321	9102	200		9302	2nd HALF PAID MAY 3 1960	15157										
20						1st HALF PAID MAY 3 1960	12315		133 32		133 32						14 34
	249 / 975 / 1042	42 16 / 962 / 1390	26850 / 39240	1090	67230				30 84		31 74						58 58
			66140														

Tabs: Hazel Sunrise Beach | Pughee Island | Interna Point | Kabetogama Springs | Ottawa | Add'n to Same Beach

Assessment Roll and Tax List of Real Property in the Town of Shingobee

Cass County, Minnesota, for Taxes for the Year 1959.

Form 5CD Hallenbeck Co., Minneapolis

* Indicate Type of Property: R-Residential, C-Commercial, I-Industrial, U-Utility, F-Farm, L-Lakeshore, T-Timber, M-Mineral

IN WHOSE NAME ASSESSED	TO WHOM TRANSFERRED	DESCRIPTION OF PROPERTY: SUBDIVISION	Sec. or Lot	Town or Block	Rge.	Number of Acres of Land		No. School District	Indicate Homestead Farm	Indicate Rural Homestead Tax Basis	Indicate Type of Property	TRUE AND FULL VALUATIONS: LAND Exclusive of Structures and Improvements	BUILDINGS and Other Structures	MACHINERY Permanently Attached to Real Estate	TOTAL True and Full Value	ASSESSED VALUATIONS: RURAL Homestead Up to $4,000 20%	RURAL Over $4,000 and Non-Homestead 33⅓%	ALL OTHER Timber Land, Class 3a 20%	ALL OTHER Homestead Up to $1,000 25%	ALL OTHER Over $4,000 and Non-Homestead 40%	ALL OTHER Machinery Permanently Attached to Real Estate 33⅓%	TOTAL ASSESSED VALUE	Total Assessed Value as Equalized by the Board of Review	FINAL EQUALIZED VALUE
						Acres	100ths					Dollars	Dollars	Dollars	Dollars	Dollars	Dollars	Dollars	Dollars	Dollars	Dollars	Dollars	Dollars
Edward Howard Mesch		1 Hawk 3 acs of Hawk Lot 3	22	142	31	3		#119	No	No	R												
William A. & Alpha O. Larson		2 Part of Hawk Lot 3 also Hy.				6	37		No	"	"												
Roscoe Croff		3 1.5 acs of Hawk Lot 3				1	50		Yes	"	"												
Roy & Dorothy Anderson		4 4 acs of Hawk Lot 4				4			Yes	"	"												
Darrell K. & Lois A. Hellberg		5 175.5' x 146.5' x 175' & 166' of Hawk Lot 4				1	50		Yes	"	"												
Alfred N. & Edna M. Oberley		6 3 acs of Hawk Lot 3 (60 x 200 rods)				3			Yes	Yes	T												
Anna M. & Richard Bennett		7 8 acs of Hawk Lot 3				13			Yes	"	R												
Edwards R. & Lillian Stairs		8 Hawk Lot 4 (50' x 50') less sold				29			Yes	Yes	F												
Horace D. Quigley, adm. C.T.A. Estate of John Turnbull, Jr.		9 About 1½ ac of Hawk Lot 1				1	50		No	"	T												
Eric & Beulah Skagen		10 167' x 100' x 190' x 97' & 360' x 360' (in Hawk Lot 4)				27			Yes	No	R												
Victor O. & Ruth L. Mattson		11 150' x 353' Part of Hawk Lot 1				1	50		No	"	R												
John B. & Alvina L. Hartman		12 N½ of ¼ E ac of Hawk Lot 1				2	25		No	"	L												
Clarence Stetter		13 S½ of ¼ ac of Hawk Lot 1				2	25		No	"	L												
Walter A. & Nicol E. Worcester		14 Johnny Bay Addition, Hawk Lot 3 & 4, Sec 31, 140 330' & 660' Lots 1 & 2 Blk 2				1	50		Yes	"	R												
Ind. School Dist #5		15 330' of S½ of S½																					
Village of Walker		16 1¼ acs of SE¼ of SE¼ less sold																					
Walter Verlene Hawkins		17 Part of Hawk Lot 3																					
County of Cass		18 3.4 acs of Hawk Lot 4																					
		19																					
E. L. Rogers		20 1 ac. of Hawk Lot 3				1			No	Yes	T												
						58	77																

SOLD FOR TAXES	VALUATIONS BY SCHOOL DISTRICTS AS EQUALIZED BY DEPARTMENT OF TAXATION: District (1) No. 119 Rate 25 Mills	District No. Rate Mills	District No. Rate Mills	District No. 11 Rate 25 Mills	District No. Rate Mills	District No. Rate Mills	Tax including State Homestead Mills	State Tax on Non-Homestead 6.22 Mills	SPECIAL TAXES	TOTAL TAXES		PAID	WHEN PAID: Month	Day	Year	Number of Receipt	March Settlement 1960	June Settlement 1960	Penalty	November Settlement 1960	Penalty	Collections to First Monday in January 1961	Penalty	Delinquent on First Monday in January 1961	Total Delinquent Tax and Penalty	REMARKS
	Dollars	Dollars	Dollars	Dollars	Dollars	Dollars	$ cts.	$ cts.	$ cts.	$ cts.							$ cts.	$ cts.	$ cts.	$ cts.	$ cts.	$ cts.	$ cts.	$ cts.	
1				95			26 86	60		27 46	1	2nd HALF PAID	OCT 27	1960	18088									
2				117			33 08	72		33 80	2	1st Half Paid	MAY 31	1960	13320		13 73		13 73					
3				W 130			36 74			36 74	3	PAID IN FULL	MAY 12	1960	13459		36 74							
4				W 200			56 54			56 54	4	PAID IN FULL	MAY 24	1960	19833									
5				W 147			41 56			41 56	5	2nd HALF PAID	OCT 31	1960	19249									
6												1st HALF PAID	MAY 31	1960	18758		20 78		20 78					
7	# 9						2 32			2 32	6	PAID IN FULL	APR 7	1960	14557		2 32							
8				W 56			15 82			15 82	7	PAID IN FULL	OCT 31	1960	18276				15 82	55				
9	# 149						38 40			38 40	8	2nd HALF PAID	OCT 28	1960	19164									
10	25						6 44	16		6 60	9	1st HALF PAID	MAY 25	1960	19794		19 20		19 20					
11				W 125			35 34			35 34	10	2nd HALF PAID	OCT 31	1960	19263		3 30		3 30					
12				166			46 12	1 04		47 16	11	PAID IN FULL	MAY 16	1960	8539		47 96							
13				870			241 72	5 42		251 34	12	2nd HALF PAID	OCT 31	1960	19246									
14				944			262 44	5 88		272 72	13	1st HALF PAID	MAY 31	1960	18799		125 67		125 67					
15				W 225			63 60			63 60	14	PAID IN FULL	MAY 31	1960	8723		63 60							
16											15													
17											16													
18											17													
19											18													
20											19													
	20						5 16	12		5 28	20	2nd HALF PAID	OCT 10	1960	19856									
	# 80			W 883 x 1041			52 30					1st Half Paid	MAY 26	1960	8229		2 64		2 64					
	100			870 x 2442			84 92	13 94		98 86							3 52 48		4 11 14				341 86	
	203			501 x 3276			92 154																	

Sunrise Beach Inglewood Island Pine Haven Lakeview Point Kabekona Springs Gateway's Addition to Jones Beach

Assessment Roll and Tax List of Real Property in the Town of Shingobee

* Indicate Type of Property: R-Residential, C-Commercial, I-Industrial, U-Utility, F-Farm, L-Lakeshore, T-Timber, M-Mineral

Form SCD [illegible]

IN WHOSE NAME ASSESSED	TO WHOM TRANSFERRED	DESCRIPTION OF PROPERTY: SUBDIVISION	Sec. or Lot	Town or Block	Rng.	Number of Acres of Land	Indicate Homestead Tax or No	Indicate Agricultural Tax or No	Indicate Type of Property	TRUE AND FULL VALUATIONS: LAND (Exclusive of Structures and Improvements)	BUILDINGS and Other Structures	MACHINERY Permanently Attached to Real Estate	TOTAL True and Full Value	ASSESSED VALUATIONS: RURAL Homestead Up to $5,000 20%	RURAL Over $5,000 and Non-Homestead 33⅓%	RURAL Timber Land Class 2c 20%	ALL OTHER Homestead Up to $5,000 25%	ALL OTHER Over $5,000 and Non-Homestead 40%	ALL OTHER MACHINERY Permanently Attached to Real Estate 33⅓%	TOTAL ASSESSED VALUE	Total Assessed Value as Equalized by the Board of Review	FINAL EQUALIZED VALUE
						Acres / 100ths	No. School District			Dollars	Dollars	Dollars	Dollars	Dollars	Dollars	Dollars	Dollars	Dollars	Dollars	Dollars	Dollars	Dollars
Ed. Wold		1 Govt Lot 2 (unplatted & Lands)	23	142	31	25 20	119	yes	R	100												
		2 NW¼NE¼																				
Kenneth Widland & Agnes Mc Auley		4.00 & 9.00 of Govt Lot 2				83		yes	R													
		4 SE¼NE¼																				
Theodore Norgard		10.5 & 70 acres of Govt Lot 2 (unplatted)				100		no	T													
		6 NE¼NW¼																				
Nels. B. Olson		10 1/6 acres of Govt Lot 2 less platted				100		no	T													
		8 SW¼NW¼																				
		9 SE¼NW¼																				
Max Muskatin		1.8 acres of Govt Lot 2				1 80		yes	R													
		11 NE¼SW¼																				
Edda Thue & Sigfrid & Edmund Thue		Part of Govt Lot 2						no	R	125 from Line 1										#25		
		13 SW¼SW¼																				
		14 SE¼SW¼																				
Max N. & Mary M. Muskatin		15 Part of Govt Lot 2						yes	R													
		16 NE¼SE¼																				
		17 NW¼SE¼																				
		18 SW¼SE¼																				
		19 SE¼SE¼																				
		20																				
						29 83																

Cass County, Minnesota, for Taxes for the Year 1959.

SOLD FOR TAXES	EQUATIONS BY SCHOOL DISTRICTS AS EQUALIZED BY DEPARTMENT OF TAXATION: District No. / Rate / Mills	Tax including State Homestead Mills	State Tax on Non-Homestead 6.21 Mills	SPECIAL TAXES	TOTAL TAXES	PAID	WHEN PAID (Month Day Year)	Number of Receipt	March Settlement 1960	June Settlement 1960	Penalty	November Settlement 1960	Penalty	Collections to First Monday in January 1961	Penalty	Delinquent on First Monday in January 1961	Total Delinquent Tax and Penalty	REMARKS
	Dollars / cts.	$ cts.	$ cts.	$ cts.	$ cts.				$ cts.	$ cts.	$ cts.	$ cts.	$ cts.	$ cts.	$ cts.	$ cts.	$ cts.	
						1 Balance Paid Over Issue	FEB 3 1960	3892	67 84									
						2	FEB 3 1960	3667	68 12									
		#481	135 96		135 96	3 PAID IN FULL	MAR 15 1960	3146		139 26								4885
						4												
		#210	59 36		59 36	5												
		40	11 30	24	11 54	6 PAID IN FULL	MAY 18 1960	4106		11 54								11755
						7												
HOLD FOR TAXES		60	16 96	38	17 34	8												
						9												
		#349	112 78		112 78	10 2ND HALF PAID	OCT 26 1960	5229										
						11 1ST HALF PAID	MAY 31 1960	16776		56 39		56 39						11954
		#25	7 06		7 06	12 PAID IN FULL	FEB 3 1960	3648	7 06									
						13												
						14												
		#20	5 66		5 66	15 2ND HALF PAID	OCT 27 1960	5229										
						16 1ST HALF PAID	MAY 27 1960	15776		2 83		2 83						11754
						17												
						18												
						19												
						20												
		#1155																
		120																
		1235	344 08		349 70													

Sturlaze Ranch | Hobbie Island | Golden Rule | Kabekona Springs | Ojibway | Is Agent to Lease Ranch

Assessment Roll and Tax List of Real Property in the Town of Shingobee

Cass County, Minnesota, for Taxes for the Year 1959.

Form 1CD

* Indicate Type of Property: R-Residential, C-Commercial, I-Industrial, U-Utility, F-Farm, L-Lakeshore, T-Timber, M-Mineral

IN WHOSE NAME ASSESSED	TO WHOM TRANSFERRED	DESCRIPTION OF PROPERTY: SUBDIVISION	Sec. or Lot	Town or Block	Rng	Number of Acres of Land	No. School District	Indicate Homestead Yes or No	Indicate Agricultural Yes or No	Indicate Type of Property	TRUE AND FULL VALUATIONS: LAND Exclusive of Structures and Improvements	TRUE AND FULL VALUATIONS: BUILDINGS and Other Structures	TRUE AND FULL VALUATIONS: MACHINERY Permanently Attached to Real Estate	TRUE AND FULL VALUATIONS: TOTAL True and Full Value	ASSESSED VALUATIONS: RURAL: Homestead Up to $6,000 20%	RURAL: Over $6,000 Homestead 33⅓%	RURAL: Timber Land Class 1c 20%	ALL OTHER: Homestead Up to $7,000 25%	ALL OTHER: Over $4,000 Non-Homestead 40%	ALL OTHER: MACHINERY Permanently Attached to Real Estate 33⅓%	TOTAL ASSESSED VALUE	Total Assessed Value as Equalized by the Board of Review	FINAL EQUALIZED VALUE
						Acres / 100ths					Dollars	Dollars	Dollars	Dollars	Dollars	Dollars	Dollars	Dollars	Dollars	Dollars	Dollars	Dollars	Dollars
Ethel L. Peterson		1 S½ NE¼ of NW¼ of Lot 5	24	142	31	25.50	119	N	N	R													
		2 NW¼ of NE¼																					
		3 SW¼ of NE¼																					
		4 NE¼ of NW¼																					
U. S. of America (in trust for Mem. Chippewa Tribe)		5 Govt Lot 7																					
		6 N½ of SW¼ NW¼																					
		7 NW¼ of SW¼ NW¼																					
		8 SW¼ of SW¼ NW¼																					
		9 SE¼ of NW¼																					
		10																					
		11 NE¼ of SW¼																					
		12 NW¼ of SW¼																					
		13 SW¼ of SW¼																					
		14 SE¼ of SW¼																					
		15																					
		16 NE¼ of SE¼																					
		17 NW¼ of SE¼																					
		18 SW¼ of SE¼																					
		19 SE¼ of SE¼																					
		20																					
						2550																	

SOLD FOR TAXES	VALUATIONS BY SCHOOL DISTRICTS AS EQUALIZED BY DEPARTMENT OF TAXATION: District No. / Rate ... Mills	Tax including State Homestead	State Tax on Non-Homestead	SPECIAL TAXES	TOTAL TAXES	PAID: WHEN PAID (Month Day Year)	Number of Receipt	March Settlement 1960	June Settlement 1960	Penalty	November Settlement 1960	Penalty	Collections to Five Monday in January 1961	Penalty	Delinquent on First Monday in January 1961	Total Delinquent Tax and Penalty	REMARKS
	Dollars	$ cts.	$ cts.	$ cts.	$ cts.			$ cts.	$ cts.	$ cts.	$ cts.	$ cts.	$ cts.	$ cts.	$ cts.	$ cts.	
1																	
2	125	35 34	78		36 12	PAID IN FULL MAY 31 1960	14902		36 12								66691
3																	
4																	
5																	
6																	
7																	
8																	
9																	
10																	
11																	
12																	
13																	
14																	
15																	
16																	
17																	
18																	
19																	
20																	
	125	35 34	78		36 12				36 12								

Gull Sunrise Beach Pine Beach Island Oakgrove Point Kabekona Springs Gilbert Lake Emma Beach

Assessment Roll and Tax List of Real Property in the Town of Shingobee

Cass County, Minnesota, for Taxes for the Year 1959.

* Indicate Type of Property: R-Residential, C-Commercial, I-Industrial, U-Utility, F-Farm, L-Lakeshore, T-Timber, M-Mineral

IN WHOSE NAME ASSESSED	TO WHOM TRANSFERRED	DESCRIPTION OF PROPERTY — SUBDIVISION	Sec. or Lot	Town or Block	Rng.	Number of Acres of Land	No. School Districts	Indicate Homestead Yes or No	Indicate Agricultural Yes or No	Indicate Type Property *	TRUE AND FULL VALUATIONS — LAND Exclusive of Structures and Improvements	TRUE AND FULL VALUATIONS — BUILDINGS and Other Structures	TRUE AND FULL VALUATIONS — MACHINERY Permanently Attached to Real Estate	TRUE AND FULL VALUATIONS — TOTAL True and Full Value	ASSESSED VALUATIONS — RURAL — Homestead Up to $4,000 20%	ASSESSED VALUATIONS — RURAL — Over $4,000 and Non-Homestead 33⅓%	ASSESSED VALUATIONS — ALL OTHER — Timber Land Class 1a 20%	ASSESSED VALUATIONS — ALL OTHER — Homestead Up to $4,000 25%	ASSESSED VALUATIONS — ALL OTHER — Over $4,000 and Non-Homestead 40%	ASSESSED VALUATIONS — ALL OTHER — MACHINERY Permanently Attached to Real Estate 33⅓%	TOTAL ASSESSED VALUE	Total Assessed Value as Equalized by the State Board of Review	FINAL EQUALIZED VALUE
						Acres / 100s					Dollars	Dollars	Dollars	Dollars	Dollars	Dollars	Dollars	Dollars	Dollars	Dollars	Dollars	Dollars	Dollars
Johan Oden Naustvold & Maxwell Miller		1/4 of ~~number~~ Govt Lot 2	25	142	31	25 25	# 19	Ya	Ya	L													
		2 NW¼NE¼																					
		3 NW¼NW¼																					
		4 SE¼NE¼																					
Ethel L. Peterson		5 Govt Lot 6				10 90		No	No	L													
		6 NE¼NW¼																					
		7 NW¼SW¼NW¼																					
		8 E½SW¼NW¼																					
		9 SE¼NW¼																					
		10																					
Johan Oden Naustvold & Maxwell Miller		~~number~~ Govt Lot 3				16		Ya	No	L													
		12 NW¼SW¼																					
		13 SW¼SW¼																					
Pearl Hinde		14 ~~number~~ Govt Lot 7				19 60		No	Ya	T													
		15																					
State of Minnesota		16 SE¼NE¼																					
State of Minnesota		17 Govt Lot 4 less Plat of "Breezy Point"				40		Ya	No	C													
Chris T. Hansen		18 Govt Lot 5 less Plat of Breezy Point ~~Village~~				40		Ya	Ya	T													
"		19 SE¼SE¼						No	No	L													
Vernon McCreary		20 5.8 acs of Govt Lot 5				5 8																	
						156 83																	

SOLD FOR TAXES	VALUATIONS BY SCHOOL DISTRICTS AS EQUALIZED BY DEPARTMENT OF TAXATION — District No. / Rate / Mills	Tax including State Homestead Mills	State Tax on Non-Homestead 6.22 Mills	SPECIAL TAXES	TOTAL TAXES	PAID — WHEN PAID (Month Day Year)	Number of Receipt	March Settlement 1960	June Settlement 1960	Penalty	November Settlement 1960	Penalty	Collections to First Monday in January 1961	Penalty	Delinquent on First Monday in January 1961	Total Delinquent Tax and Penalty	REMARKS
	Dollars	Mills	$ cts.	$ cts.	$ cts.			$ cts.	$ cts.	$ cts.	$ cts.	$ cts.	$ cts.	$ cts.	$ cts.	$ cts.	
1						2d HALF PAID OCT 26 1960	15760										
2	125	35 34	78		36 12	1st HALF PAID MAY 31 1960	15747		18 06		18 06						11782
3																	
4																	
5	50	14 14	32		14 46	PAID IN FULL MAY 31 1960	14962		14 46								11361
6																	
7																	
8																	
9																	
10																	
11	80	22 62	50		23 12	2d HALF PAID OCT 26 1960	15760										
12						1st HALF PAID MAY 31 1960	15747		11 56		11 56						11782
13																	
14	95	24 48	60		25 08	PAID IN FULL MAY 23 1960	12106		25 08								10133
15																	
16																	
17																	
18	4 210 / 244	14 46	182		14428	PAID IN FULL MAY 27 1960	10122		14428								10869
19	# 45	11 60			11 60	PAID IN FULL MAY 27 1960			11 60								"
20	# 45	11 30	24		11 54	1st HALF PAID AUG 1 1960	16271				577				577		11282 Tax Judgment
	# 45 / 95 / 140 — 210 - 225 / 684 / 909 - 939	3608 / 22586 / 26194	4 26		26620				22584		3539				5 62		

Sunrise Beach | Pine Island | Johnson Park | Kabekona Springs | Ottawa | Lake of the Woods | Leech Lake | Bemidji

Assessment Roll and Tax List of Real Property in the Town of Shingobee

Cass County, Minnesota, for Taxes for the Year 1959.

Form 5CD [illegible]

* Indicate Type of Property: R-Residential, C-Commercial, I-Industrial, U-Utility, F-Farm, L-Lakeshore, T-Timber, M-Mineral

IN WHOSE NAME ASSESSED	TO WHOM TRANSFERRED	DESCRIPTION OF PROPERTY: SUBDIVISION	Sec. or Lot	Town or Block	Rge.	Number of Acres of Land	No. School District	Sub-Division Number and Plat Number	Sub-Division Lot Number and Tax Number	Sub-Division Type of Property*	TRUE AND FULL VALUATIONS: LAND Exclusive of Buildings and Improvements	BUILDINGS and Other Structures	MACHINERY Permanently Attached to Real Estate	TOTAL True and Full Value	ASSESSED VALUATIONS: RURAL Homestead Up to $4,000 20%	RURAL Over $4,000 and Non-Homestead 33⅓%	ALL OTHER Timber Land Class 2a 20%	ALL OTHER Homestead Up to $4,000 25%	ALL OTHER Over $4,000 and Non-Homestead 40%	MACHINERY Permanently Attached to Real Estate 33⅓%	TOTAL ASSESSED VALUE	Total Assessed Value as Equalized by the Board of Review	FINAL EQUALIZED VALUE	REMARKS
						Acres 100ths					Dollars	Dollars	Dollars	Dollars	Dollars	Dollars	Dollars	Dollars	Dollars	Dollars	Dollars	Dollars	Dollars	
Russell & Ruby Angel		1 17 acres of East Side of	26	142	31	17	0			yes														
Julius O. & Minnie A. Johnson		Commencing at the SW Cor of the NW¼ of the NW¼ of Sec 26 Twp 142 Rge 31 thence East 330 ft thence North 330 ft thence West 330 ft thence South 330 ft to the point of beginning				8	70			yes	R													
Henry W. & Orville Luehr		4 East of East Lot 1 E of Hy				5	0			yes	no	R												
Anton & Ellen Sachenz		5 East Lot 3 less part sold				41	65			yes		"												
W. A. Stittsworth		Approx 100' x 300' of East Lot 3 bounded between Hy & Great Lake								yes		"												
Anton & Ellen Sachenz		7 [illegible]																						
Harlan C. & Irene E. Glaser		8 115' of East Lot 4								yes	no	R												
Robert J. & Bobbie L. Rucker		9 East 1 acre of E 150' of W ½ of East Lot 4								yes	no	R												
Edward S. & Jean Lois Halvorsen		10 Pt of 371 of East Lot 4 Lake Pebble Tract								yes	no	R												
Harlan C. & Irene E. Glaser		150' thick common line to W line of East Lot 4				1				yes	no	T												
Julius O. & Minnie A. Johnson		11 Lot 4 Except S. 50 & S. 330 of E. 330 of East Lot 4				38				yes		"												
Floyd & Lucia M. Pietsch		12 NW¼ of NW¼ of Hy less Hy				20				yes		R												
		13 All unplatted portion of S. 330 ft of E. 330 ft of W ½ of SE¼ of NW¼ lying W of Hy & E of Lot 4 Except Part of Lot 4																						
		14 SE¼ of NW¼																						
Herman Fischer		15 East Lot 4 less sold				45				no	yes	T												
L. J. Savard		East Lot 2 - E of Hy + S of E of East Lot 1 E of Hy + NE of SE of Hy less add to Lot 16				12				no	no	R												
Geo J. & Hattie D. Treen		17 East Lot 2 - W of Hy less 2.20 acres				36	80			no	"	"												
Florene Weiss		18 East of East Lot 1 (Tract A)				1				no	"	T												
Geo J. & Hattie D. Treen		East Lot 1 W of Hy less tract desc.																						
		19 as East Lot 1 E				30				yes	"	R												
Clarina & Betty Fischer		S 775' of East Lot 4 lying between Hwy 371 & R. R. & Hwy rd.								yes	"	"												
		20				232	80																	

SOLD FOR TAXES	VALUATIONS BY SCHOOL DISTRICTS AS EQUALIZED BY DEPARTMENT OF TAXATION: District No. 119 Rate 25 Mills	District No. 71 Rate 25 Mills	District No. Rate Mills	District No. Rate Mills	Tax including State Homestead Mills	State Tax on Non-Homestead 6.2 Mills	SPECIAL TAXES	TOTAL TAXES	PAID	WHEN PAID	Number of Receipt	March Settlement 1960	June Settlement 1960	Penalty	November Settlement 1960	Penalty	Collections to First Monday in January 1961	Penalty	Delinquent on First Monday in January 1961	Total Delinquent Tax and Penalty	REMARKS
	Dollars	Dollars	Dollars	Dollars	Dollars	Dollars	$ cts.	$ cts.	$ cts.	$ cts.		Month Day Year		$ cts.	$ cts.	$ cts.	$ cts.	$ cts.	$ cts.	$ cts.	$ cts.	
1		# 209			59 08			59 08													
2		# 254			71 80			71 80	PAID IN FULL	MAY 27 1960	10124		59 08								
3																					
4		# 158			44 66			44 66	PAID IN FULL	MAY 16 1960	8557		44 66								
5		# 139			39 30			39 30	PAID IN FULL	DEC 30 1960	7814						39 30				
6		# 440			124 38			124 38	PAID IN FULL	MAY 31 1960	10185		124 38								
7																					
8		# 240			67 84			67 84	2nd HALF PAID	OCT 26 1960	18054										
									1st HALF PAID	MAY 31 1960	10310		33 92		33 92						
9																					
10		# 238			67 28			67 28	2nd HALF PAID	OCT 31 1960	19203										
									1st HALF PAID	MAY 26 1960	9967		33 64		33 64						
11		# 15			4 24			4 24	2nd HALF PAID	OCT 26 1960	18054										
									1st HALF PAID	MAY 31 1960	10310		2 12		2 12						
12		# 55			15 54			15 54	PAID IN FULL	MAY 31 1960	10310		15 54								
13		# 60			16 96			16 96	2nd HALF PAID	OCT 31 1960	19067										
									1st HALF PAID	MAY 26 1960	9962		8 48		8 48						
14																					
15	20				5 76	1 24		5 88	PAID IN FULL	MAY 12 1960	9460		5 88								
16		83			23 46	5 12		23 58	2nd HALF PAID	DEC 7 1960	18416								23 58		
									1st HALF PAID	MAY 26 1960	10012										
17		40			11 30	2 24		11 54	PAID IN FULL	MAY 26 1960	10012		5 77				5 77	46		
18		45			4 28	1 06		4 34	PAID IN FULL	JUL 1 1960	11124				4 34	22					
19		# 250			70 66			70 66	2nd HALF PAID	DEC 7 1960	18416										
									1st HALF PAID	MAY 26 1960	10012		35 33				35 33	2 83			
20		# 229			64 74			64 74	PAID IN FULL	MAY 12 1960	9461		64 74								
		# 2281 228			5 16																
	22	35 13			685 48	98		691 62					417 40		82 50		70 46		14 32		
		2425 2445			690 48																

Gilbert Sunrise Beach | Portsbo Island | Cole Lake Point | Kabekona Springs | Quilway | Lake Emma Beach

RKS

Assessment Roll and Tax List of Real Property in the Town of Shingobee

Cass County, Minnesota, for Taxes for the Year 1959.

Form 1CD

* Indicate Type of Property: R-Residential, C-Commercial, I-Industrial, U-Utility, F-Farm, L-Lakeshore, T-Timber, M-Mineral

IN WHOSE NAME ASSESSED	TO WHOM TRANSFERRED	DESCRIPTION OF PROPERTY: SUBDIVISION	Sec. or Lot	Town or Block	Rng.	Number of Acres of Land: Acres	100ths	No. School District	Ind. Hom. and Tax Pay.	Ind. Tax Pay.	Ind. Type of Property*
Harold Fisher		That part of Govt Lot 1 lying N'ly of Hwy #6	19	142	31			88	No	No	L
Alfred N. Mosland		Part of Govt Lot 1 (W'ly of Govt Ditch #E)				96			No	"	T
Fred & Pearl Schreiber		220 acres of Govt Lot 2				220			No	"	C
" " "		2.80 acres of Govt Lot 1				2	80		No	"	C
Henry John & Gladys Ella La Musga		That part of N. 645' of W. 330' of Govt Lot 3 lying E. of R.R. less 1.48							Yes	No	C
Norma G. Humphrey		Part of Govt Lot 4 lying NE of Hwy							No	No	T
A. E. Gaetano		Part of Govt Lot 4							No	"	Q
Russell W. & Irene A. Fasthant		Part of Govt Lot 3							No	"	"
John B. & Mary S. Johnson		Part of Govt Lot 3							No	"	L
Daniel J. & Esther M. Skaner		Part of Govt Lot 3							Yes	Yes	C
		NE¼NE¼SW¼									
		NW¼NE¼SW¼									
Oscar A. & Kathrevia M. Larson		Part of Govt Lot 3							No	No	L
		SE¼NE¼SW¼									
Henry & Gladys La Musga		Part of Govt Lot 4							Yes	No	L
" " "		Part of Govt Lot 3							No	"	"
		NW¼NE¼SE¼									
Monroe E. & Mary I. Lee		Part of Govt Lot 3							Yes	No	Q
		SE¼NE¼SE¼									
Richard J. & Michael J. Skumanc		Part of Govt Lot 3							No	No	L
						596					

TRUE AND FULL VALUATIONS

LAND Exclusive of Structures and Improvements	BUILDINGS and Other Structures	MACHINERY Permanently Attached to Real Estate	TOTAL True and Full Value
Dollars	Dollars	Dollars	Dollars

ASSESSED VALUATIONS

RURAL: Homestead Up to $4,000 20%	RURAL: Over $4,000 and Non-Homestead 33⅓%	RURAL: Timber Land Class 2c 20%	ALL OTHER: Homestead Up to $4,000 25%	ALL OTHER: Over $4,000 and Non-Homestead 40%	ALL OTHER: Machinery Permanently Attached to Real Estate 33⅓%	TOTAL ASSESSED VALUE	Total Assessed Value as Equalized by the Board of Review	FINAL EQUALIZED VALUE
Dollars	Dollars	Dollars	Dollars	Dollars	Dollars	Dollars	Dollars	Dollars

VALUATIONS BY SCHOOL DISTRICTS AS EQUALIZED BY DEPARTMENT OF TAXATION

SOLD FOR TAXES	District No. / Rate / Mills	District No. / Rate / Mills	District No. / Rate / Mills	District No. / Rate / Mills	District No. / Rate / Mills	Tax including State Homestead Mills	State Tax on Non-Homestead 62 Mills	SPECIAL TAXES	TOTAL TAXES		PAID	WHEN PAID: Month Day Year	Number of Receipt	March Settlement 1960	June Settlement 1960	Penalty	November Settlement 1960	Penalty	Collections to First Monday in January 1961	Penalty	Delinquent on First Monday in January 1961	Total Delinquent Tax and Penalty	REMARKS
	Dollars	Dollars	Dollars	Dollars	Dollars	Dollars	Dollars	$ cts.	$ cts.					$ cts.	$ cts.	$ cts.	$ cts.	$ cts.	$ cts.	$ cts.	$ cts.	$ cts.	
1										1													
2	SOLD FOR TAXES									2													
3			34			962	22		984	3	PAID IN FULL	MAY 25 1960	9987		984								11796
4			25			706	16		722	4					722								
5			50			1414	32		1446	5	PAID IN FULL	MAY 3 1960			1446								11798
6			417			11788	260		12048	6	PAID IN FULL	MAY 3 1 1960	10413		12048								"
7			N 377							7													
8			257			17477	160		18852	8	PAID IN FULL	MAY 31 1960	15744		18852								11792
9										9	2nd HALF PAID	NOV 3 1960	12806										
10			20			566	12		578	10	1st HALF PAID	MAY 13 1960	9872		289		289						11798
11							9			11	2nd HALF PAID	SEP 13 1960	11395				27 58						11668
12			191			5398	118		5516	12	1st HALF PAID	JUN 16 1960	14494				2758	83					11795
13										13	2nd HALF PAID	OCT 31 1960	8233										
14			116			3278	72		3350	14	1st HALF PAID	MAY 27 1960	10138		1675		1675						11839
15										15													
16			40			1130	24		1154	16	PAID IN FULL	MAY 26 1960	12317		1154								11792
17			N 136				64			17													
18			528			18970	328		19298	18	2nd HALF PAID	SEP 7 1960	11178										
19										19	1st HALF PAID	MAY 16 1960	9508		8549		8549						11800
20										20													
			N 68			1922			1922		PAID IN FULL	MAY 31 1960	15744		1922								11798
			N 10			282			282		PAID IN FULL	MAY 31 1960			282								11796
			40			1130	24		1154		PAID IN FULL	MAY 31 1960	15742		1154								11792
			N 141			3986			3986		PAID IN FULL	MAY 23 1960	9505		3986								11791
			40			1130	24		1154		PAID IN FULL	MAY 16 1960	8558		1154								11789
			N 922																				
			558			70384	1092		71476						37185		19428						
			2490																				

Glen Sunrise Beach | Pine Island | Osborne Point | Kabekona Springs | Others using Beach

RKS

Add's to

Assessment Roll and Tax List of Real Property in the Town of Shingobee

Cass County, Minnesota, for Taxes for the Year 1959.

Form 5CD (Rev. 6-59) Prescribed by Commissioner of Taxation

* Indicate Type of Property: R-Residential, C-Commercial, I-Industrial, U-Utility, F-Farm, L-Lakeshore, T-Timber, M-Mineral

IN WHOSE NAME ASSESSED	TO WHOM TRANSFERRED		DESCRIPTION OF PROPERTY: SUBDIVISION	Sec. or Lot	Town or Block	Rng.	Number of Acres of Land: Acres	Number of Acres of Land: Hds.	No. School District	Indicates Homestead Tax Pay.	Indicates Agricultural Tax Pay.	Indicates Type of Property*	TRUE AND FULL VALUATIONS: LAND Exclusive of Structures and Improvements	TRUE AND FULL VALUATIONS: BUILDINGS and Other Structures	TRUE AND FULL VALUATIONS: MACHINERY Permanently Attached to Real Estate	TRUE AND FULL VALUATIONS: TOTAL True and Full Value	ASSESSED VALUATIONS: RURAL: Homestead Up to $4,000 20%	ASSESSED VALUATIONS: RURAL: Over $4,000 and Non-Homestead 33⅓%	ASSESSED VALUATIONS: ALL OTHER: Timber Land Class 3a 20%	ASSESSED VALUATIONS: ALL OTHER: Homestead Up to $4,000 25%	ASSESSED VALUATIONS: ALL OTHER: Over $4,000 and Non-Homestead 40%	ASSESSED VALUATIONS: MACHINERY Permanently Attached to Real Estate 33⅓%	TOTAL ASSESSED VALUE	Total Assessed Value as Equalized by the Board of Review	FINAL EQUALIZED VALUE
							Acres	Hds.	#				Dollars	Dollars	Dollars	Dollars	Dollars	Dollars	Dollars	Dollars	Dollars	Dollars	Dollars	Dollars
U. S. of America		1	NE¼ of NE¼	27	142	31			119															
		2	NW¼ of NE¼																					
		3	SW¼ of NE¼																					
		4	SE¼ of NE¼																					
		5																						
Village of Walker		6	SE¼ of NE¼																					
Kathleen V. Blackmar, Sherry A. Stiles, Helen Sauer, & Margaret Steele		7	25 rds of East Lot 4 of road				3 45			yes	no	R												
Gerald E. & Dorothy A. Hall		8	25 rds of East Lot 4 of road				3 45			yes	no	T												
J. C. Jewell		9	East Lot 1 less sold				28 08			yes	no	R												
Robert V. & Charlotte L. Pauly		10	Part of East Lot 1																					
R. E. Stanley & E. W. Stanley		11	Part of East Lot 1																					
Gerald E. & Dorothy A. Hall		12	E. 2.5 acres of East Lot 5 W. of Lum's road				17			yes	no	R												
Lt. A. Hall		13	3 acres of East Lot 5 W. of Elwell Road & less 2 lots				2 55			yes	no	T												
Minnesota Power Light Co		14	200'x580' ac. of East Lot 5				45			yes	no	U												
Village of Walker		15	NE¼ of SE¼																					
Carl E. & Nora Stadland		16	East Lot 7 less 2 400'				26 50			yes	yes	T												
		17	East Lot 6 less 1.2 acs				15 75			yes	no	C												
Kathleen Blackmar, Sherry A. Stiles, Helen Sauer, & Margaret Steele		18	16⅔ of SW¼ less 1a.				19 50			yes	yes	T												
Carl E. & Nora Stadland		19	4.40 of East Lot 7							yes	no	R												
Gerald A. & Elaine M. Gruby Trust, Michael J. & Janice C. Stadtherr & wife		20	1.2 ac of East Lot 6							yes	no	L												
Eugene E. and Evelyn L. Pauly			Part of NW¼ of NE¼ (Outlot A)				8865																	

VALUATIONS BY SCHOOL DISTRICTS AS EQUALIZED BY DEPARTMENT OF TAXATION

SOLD FOR TAXES	District No. 119 Rate 67 Mills	District No. 119 Rate 67 Mills	District No. Rate Mills	District No. Rate Mills	District No. Rate Mills	Tax including State Homestead Mills	State Tax on Non-Homestead Mills	SPECIAL TAXES	TOTAL TAXES	PAID	WHEN PAID	Number of Receipt	March Settlement 1960	June Settlement 1960	Penalty	November Settlement 1960	Penalty	Collections to First Monday in January 1961	Penalty	Delinquent on First Monday in January 1961	Total Delinquent Tax and Penalty	REMARKS
	Dollars	Dollars	Dollars	Dollars	Dollars	Dollars	¢	$ ¢	$ ¢		Month Day Year		$ ¢	$ ¢	$ ¢	$ ¢	$ ¢	$ ¢	$ ¢	$ ¢	$ ¢	
											2nd HALF PAID	OCT 26 1960	18042									
											1st HALF PAID	MAY 23 1960	9826		37 74		37 74					14139
											PAID IN FULL	MAY 31 1960	15778		8 48							11854
											PAID IN FULL	FEB 15 1960	3807	6 64								
											PAID IN FULL	MAY 20 1960	9778		2 02							14641
											2nd HALF PAID	OCT 26 1960	18042									
											1st HALF PAID	MAY 31 1960	15779		131 87		131 87					11842
											PAID IN FULL	MAY 31 1960	12442		2 82							
											2nd Half Paid	OCT 31 1960	15578									
											1st Half Paid	MAY 31 1960	14701		1065 57		1065 57					
											2nd HALF PAID	SEP 12 1960										
											1st Half Paid	MAY 16 1960	11845									
											2nd HALF PAID	SEP 12 1960	15543									12028
											1st Half Paid	MAY 16 1960	11844		155 13		155 13					
											2nd HALF PAID	OCT 26 1960	18042									
											1st HALF PAID	MAY 26 1960	17826		7 34		7 34					12028
											2nd HALF PAID	OCT 31 1960	18150									
											1st HALF PAID	MAY 31 1960	13376		67 13		67 13					11841
											PAID IN FULL	MAY 31 1960	15736		5 98							11840
														6 64	148 88		1144 78					

Tax Sale Forfeited Tax Sale Certificate No. 1 Sunrise Beach
Tax Sale Certificate No. 2 Pine Beach Island
Tax Sale Certificate No. 3 Lake View Park
Tax Sale Certificate No. 4 Ickebocma Springs
Tax Sale Certificate No. 5 Quinway
Tax Sale Certificate No. 6 St. John the Baptist Church

Assessment Roll and Tax List of Real Property in the Town of Shingobee

Cass County, Minnesota, for Taxes for the Year 1959.

Form 5CD (Rev. 6-59) 5M-6-59-(2)

* Indicate Type of Property: R-Residential, C-Commercial, I-Industrial, U-Utility, F-Farm, L-Lakeshore, T-Timber, M-Mineral

IN WHOSE NAME ASSESSED	TO WHOM TRANSFERRED	DESCRIPTION OF PROPERTY: SUBDIVISION	Sec. or Lot	Town or Block	Rng.	Number of Acres of Land: Acres	100ths	No. Sch. Dist.	Ind. Non-Homestead Tax or Not	Ind. Agricultural Tax or Not	Ind. Type of Property*	TRUE AND FULL VALUATIONS: LAND Exclusive of Structures and Improvements	BUILDINGS and Other Structures	MACHINERY Permanently Attached to Real Estate	TOTAL True and Full Value	ASSESSED VALUATIONS: RURAL: Homestead Up to $4,000 20%	RURAL: Over $4,000 and Non-Homestead 33⅓%	ALL OTHER: Timber Land Class 3e 20%	ALL OTHER: Homestead Up to $4,000 25%	ALL OTHER: Over $4,000 and Non-Homestead 40%	ALL OTHER: MACHINERY Permanently Attached to Real Estate 33⅓%	TOTAL ASSESSED VALUE	Total Assessed Value as Equalized by the Board of Review	FINAL EQUALIZED VALUE
												Dollars	Dollars	Dollars	Dollars	Dollars	Dollars	Dollars	Dollars	Dollars	Dollars	Dollars	Dollars	Dollars
		1 NE¼ of NE¼	27	142	31		119																	
		2 S½ of N½ of NE¼																						
		3 SW¼ of NE¼																						
		4 SE¼ of NE¼																						
		5																						
Kathleen Blackstone, Mar. Harvey G. Hinke, 2nd h. Doris & Margaret Hinke		All of Govt Lot 5 except E. 20 rds & all of Govt Lot 4 except E 15 rods				31	50		No	yes	T													
		7 NW¼ of NW¼																						
		8 SW¼ of NW¼																						
		9 SE¼ of NW¼																						
		10																						
		11 NE¼ of SW¼																						
Paul D Jewell		12 210' x 200' of Govt Lot 1																						
Phillip I. Sr. & Dorothy C. Jewell		Blk 22' x 314.56' N. 245'x 88.7'				1			No		T													
John C. & Helen M. Jewell		13 Y of W 103.8 of Govt Lot 1																						
		14 N. 456' of Govt Lot 1 of S. W.				3			No																
		15																						
		16 NE¼ of SE¼																						
		17 NW¼ of SE¼																						
		18 SW¼ of SE¼																						
		19 SE¼ of SE¼																						
		20																						
							34	50																

SOLD FOR TAXES	ALLOCATIONS BY SCHOOL DISTRICTS AS EQUALIZED BY DEPARTMENT OF TAXATION: District No. / Rate ..... Mills	Dollars	District No. 11 / Rate 39 Mills	Dollars	District No. 114 / Rate 34 Mills	Dollars	District No. / Rate ..... Mills	Dollars	District No. / Rate ..... Mills	Dollars	Tax including State Homestead ..... Mills	$ cts.	State Tax on Non-Homestead 6.25 Mills	$ cts.	SPECIAL TAXES	$ cts.	TOTAL TAXES	$ cts.
		82				2112					52				2164			
					20		566				57	86					57	86
					20		566		1	10	57	86					57	86
					53		1498		32		1530						1530	
		82		93	175	2112 / 2630 / 4742		108			4850							

PAID	WHEN PAID: Month / Day / Year	Number of Receipt	March Settlement 1960: $ cts.	June Settlement 1960: $ cts.	Penalty: $ cts.	November Settlement 1960: $ cts.	Penalty: $ cts.	Collections to First Monday in January 1961: $ cts.	Penalty: $ cts.	Delinquent on First Monday in January 1961: $ cts.	Total Delinquent Tax and Penalty: $ cts.	REMARKS
1/2 PAID	OCT 26 1960	18442										10078
1/2 PAID	MAY 31 1960	9826		1082		1082						
PAID IN FULL	JAN 3 1960	11	378									10078
1/2 PAID	OCT 28 1960	18446										12612
1/2 PAID	MAY 31 1960	10349		289		289						11839
PAID IN FULL	MAY 18 1960	7162		1530								
			378	2901		1871						

Sunrise Beach | Pine Island | Cohasset | Kabekona Springs | Clitherall | Lake Sunset Beach

RKS

Assessment Roll and Tax List of Real Property in the Town of Shingleton

Cass County, Minnesota, for Taxes for the Year 1959.

Form 5CD Miller-Davis Co., Minneapolis

* Indicate Type of Property: R-Residential, C-Commercial, I-Industrial, U-Utility, F-Farm, L-Lakeshore, T-Timber, M-Mineral

	IN WHOSE NAME ASSESSED	TO WHOM TRANSFERRED	DESCRIPTION OF PROPERTY: SUBDIVISION	Sec. or Lot	Town or Block	Rng	Number of Acres of Land: Acres	100ths	No. School District	Indicates Homestead Tax No	Indicates Agricultural Tax No	Indicates Type of Property	TRUE AND FULL VALUATIONS: LAND Exclusive of Structures and Improvements	BUILDINGS and Other Structures	MACHINERY Permanently Attached to Real Estate	TOTAL True and Full Value	ASSESSED VALUATIONS: RURAL: Homestead Up to $4,000 20%	RURAL: Over $4,000 and Non-Homestead 33⅓%	ALL OTHER: Timber Land Class 3c 20%	ALL OTHER: Homestead 25%	ALL OTHER: Over $4,000 and Non-Homestead 40%	MACHINERY Permanently Attached to Real Estate 33⅓%	TOTAL ASSESSED VALUE	Total Assessed Value as Equalized by the Board of Review	FINAL EQUALIZED VALUE	SOLD FOR TAXES	Valuations by School Districts as Equalized by Department of Taxation: District No. / Rate Mills	Tax including State Homestead Mills	State Tax on Non-Homestead 6.21 Mills	SPECIAL TAXES	TOTAL TAXES	PAID: WHEN PAID (Month Day Year)	Number of Receipt	March Settlement 1960	June Settlement 1960	Penalty	November Settlement 1960	Penalty	Collections to Five Monday in January 1961	Penalty	Delinquent on Five Monday in January 1961	Total Delinquent Tax and Penalty	REMARKS
							Acres	100ths					Dollars	Dollars	Dollars	Dollars	Dollars	Dollars	Dollars	Dollars	Dollars	Dollars	Dollars	Dollars	Dollars				$ cts.	$ cts.	$ cts.		$ cts.		$ cts.		$ cts.		$ cts.		$ cts.	
1	Harry Paddock		NE¼ of NE¼ & NE¼ less Rail Road & Hwy	28	42	31	7	65	119	No	No	R				500						179							5060				5060	2nd HALF PAID OCT 27 1960	5898									
2	Henry H. & Dorothy P. Hagen		NW¼ NW¼ less Rail Road				25	38			yes	yes	T																748				748	1st Half Paid MAY 3 1960	1322		25 30		25 30					
3	Cecelia Wallace		SW¼ NW¼ & SE¼ NW¼ less Rail Road				16	62			yes	"	F															SOLD FOR TAXES	774				774	2nd HALF PAID MAY 27 1960	10143		3 74		3 74					
4	Louis & Ida Nordstrom		North East ¼ less Hwy				24	40			yes	No	R																774				774											
5	John Hendrickson		NW¼ of NE¼ & NE¼ of NE¼ less Hwy & RR				14	35			No	No	R																6530				6530	PAID IN FULL MAY 13 1960	3491		8328							
6	Henry H. & Dorothy P. Hagen		Tract in NW¼ of NW¼					50			No	yes	T																1752	38			1790	PAID IN FULL MAY 13 1960										
7	U. S. of America		NW¼ of NW¼																														2nd HALF PAID OCT 27 1960	18									
8	Harry Paddock		SW¼ of NW¼ less 4 Acre tract in SW corner & less Hwy				20	72			yes	yes	T																78	02			80	2nd HALF PAID OCT 28 1960	18494		40		40					
9	Curtis & Mildred Voshall		SW¼ of NW¼ S. of Rail Road & less Hwy				8	58			yes	yes	R																1134				1134	1st Half Paid MAY 9 1960	1322		5 67		5 67					
10	Harry Paddock		SE¼ of NW¼ all N of Rail Road less Hwy				7	75			yes	No	R																4586				4586	2nd HALF PAID OCT 27 1960	18498		22 93		22 93					
11	U. S. of America		NE¼ of SW¼																									204				5766	1st Half Paid MAY 3 1960	1322		28 83		28 83					
12	Harold E. & Mary E. Cahill		NW¼ of SW¼ & S of Rail Road in NW¼				23	71			No	yes	R																					2nd HALF PAID NOV 28 1960	18375									
13	Raymond E. & Earl W. Stanley		S½ of SW¼ SW¼				26	82			No	yes	R																4584	110			4694	1st HALF PAID MAY 3 1960	18380		23 47				23 47			
14	U. S. of America		SW¼ of SW¼																									2912	70			2982	PAID IN FULL MAY 25 1960	9902		29 82							
15	Harold E. & Mary E. Cahill		That part of S½ of S½ of NW¼ Hwy					1 50			No	yes	T																					2nd HALF PAID NOV 28 1960	18375									
16	Marvin & Emma Von Tickle		412' x 412' in SW¼ of NW¼				4				yes	"	R																258	06			264	1st HALF PAID MAY 3 1960	18380		1 32				1 32			
17	Earl A. & Ruby H. Mallard		E. 200' of W. 300' of E½ of NE¼ & NE¼ of NE¼ lying N. of center line of Hwy running E & W.								yes	"	R																4540				4540	2nd HALF PAID OCT 31 1960	19390				22 55					
18	John Day		E½ of NE¼ of NE¼ & S½ of NE¼ Hwy				7	70			yes	No	R																154				154	1st HALF PAID MAY 9 1960	13918		22 55							
19	Henry H. & Dorothy Pearl Hagen		That part of W½ of W½ of NE¼ of NE¼ Hwy				9				yes	yes	R																138				3700	PAID IN FULL MAR 15 1960	3116		37 00							
20	Harry Paddock		That part of NW¼ of SW¼ Hwy				1	50			yes	yes	T																267				6880	2nd HALF PAID MAY 27 1960	18494		34 40		34 40					
																												6				154	2nd HALF PAID OCT 27 1960	18494		77		77					
							300	16																					795				26722	1st Half Paid MAY 3 1960	13220		3800		1485		794			
																												30				2308										
																												103				49730										

Tabs: Sunrise Beach | Pine Island | Lakeview Point | Lakeboom Springs | Clifton Beach

RKS

Assessment Roll and Tax List of Real Property in the Town of Shingobee

Cass County, Minnesota, for Taxes for the Year 1959.

Form SCD Miller-Davis Co., Minneapolis

* Indicate Type of Property: R-Residential, C-Commercial, I-Industrial, U-Utility, F-Farm, L-Lakeshore, T-Timber, M-Mineral

IN WHOSE NAME ASSESSED	TO WHOM TRANSFERRED	DESCRIPTION OF PROPERTY: SUBDIVISION	Sec. or Lot	Town or Block	Rng.	Number of Acres of Land: Acres	100ths	No. School District	Indicate Homestead Yes or No	Indicate Agricultural Yes or No	Indicate Type *	TRUE AND FULL VALUATIONS: LAND Exclusive of Structures and Improvements	BUILDINGS and Other Structures	MACHINERY Permanently Attached to Rent Estate	TOTAL True and Full Value	ASSESSED VALUATIONS: RURAL: Homestead Up to $4,000 20%	RURAL: Over $4,000 and Non-Homestead 33⅓%	ALL OTHER: Timber Land Class 3c 20%	ALL OTHER: Homestead Up to $4,000 25%	ALL OTHER: Over $4,000 and Non-Homestead 40%	ALL OTHER: MACHINERY Permanently Attached to Real Estate 33⅓%	TOTAL ASSESSED VALUE	Total Assessed Value as Equalized by the Board of Review	FINAL EQUALIZED VALUE
												Dollars	Dollars	Dollars	Dollars	Dollars	Dollars	Dollars	Dollars	Dollars	Dollars	Dollars	Dollars	Dollars
Hans & Lilly Staff		1 East of Dist of NE¼	28	142	31	58		#119	No	R														
" " "		2 E½ of W¼ NE¼				1 50			No	yes	T													
Frank & Lois S. Oxton		3 E½ of NW¼ & NE¼ of NE¼ & 34 acres NW¼ of NE¼				7 82			yes	No	R													
		4 SE¼ of NE¼																						
Roy & Agnes Mills		5 E½ of NW¼ & SW¼ & Lying S. of the St. Rd. 480 W. of Farm Rd.				1 50			yes	yes	F													
Nancy Speedson		6 NW¼ of NE¼ & SW¼ of NE¼				3 45			yes	No	R													
		7 NW¼ of SW¼																						
		8 SW¼ of NW¼																						
Edwin J. & Inger Green		9 E½ of SE¼ & NW¼ S. of Rd.				9			yes	yes	R													
		10																						
W. W. & Mary Burdick		W. 50' of E. 205' of that part of SE¼ of NW¼ lying N. of Rd.				½			yes	yes	R													
Harry W. Burdick		12 NW¼ of NW¼				1			yes	No	T													
		13 SW¼ of SW¼																						
		14 SW¼ of SW¼																						
A. E. Farnum		15 Govt Lot 2 less Hy				18 55			yes	yes	R													
" "		16 Govt Lot 3				16 52			yes	"	T													
Cora M. Dickenson		17 N½ of NW¼ SW¼				12 16			No	"	T													
U. S. of America		18 SW¼ of SW¼																						
		19 SE¼ of SW¼																						
A. J. Oberley		20 S½ of NW¼ of SE¼				12 15			No	yes	T													
						79 96																		

VALUATIONS BY SCHOOL DISTRICTS AS EQUALIZED BY DEPARTMENT OF TAXATION

SOLD FOR TAXES	District No. 119 Rate 25 Mills	District No. 147 Rate 24 Mills	District No. 161 Rate 23 Mills	District No. Rate Mills	District No. Rate Mills	Tax including State Homestead Mills	State Tax on Non-Homestead 6.42 Mills	SPECIAL TAXES	TOTAL TAXES	PAID	WHEN PAID: Month Day Year	Number of Receipt	March Settlement 1960	June Settlement 1960	Penalty	November Settlement 1960	Penalty	Collections to Five Months in January 1961	Penalty	Delinquent on Five Months in January 1961	Total Delinquent Tax and Penalty	REMARKS
	Dollars	Dollars	Dollars	Dollars	Dollars	Dollars cts.	$ cts.	$ cts.	$ cts.				$ cts.	$ cts.	$ cts.	$ cts.	$ cts.	$ cts.	$ cts.	$ cts.	$ cts.	
1			104			30 82	68		31 50	1 PAID IN FULL	JAN 1 1960	32	31 50								
2		10				258	06		264	2 PAID IN FULL	JAN 1 1960		2 64								
3			M 294			83 10			83 10	3 PAID IN FULL	MAY 2 6 1960	10058		83 10							
4																						
5	HELD FOR SALE	# 6				154			154	5 PAID IN FULL	AUG 8 1960	11879				154	04			158	101 45
6		# 184				474			4742	6 2nd HALF PAID	OCT 27 1960	12063									
7										6 1st HALF PAID	MAY 3 1 1960	10371		23 71		23 71					101 29
8																						
9		# 53				1366			1366	9 PAID IN FULL	MAY 3 1 1960	10176		13 66							
10																						101 45
11		# 142				3658			3658	11 2nd HALF PAID	OCT 3 1 1960										RKS
12			M 4			114			114	12 1st HALF PAID	MAY 3 1 1960	10228		18 27		18 86					
13										12 2nd HALF PAID	OCT 9 1960	9635		57							100 84
14																						
15		186				4792	116		4908	15 2nd HALF PAID	OCT 19 1960										
16		53				1366	32		1398	15 1st HALF PAID	MAY 3 1 1960	10176		24 54		24 54					
17	HELD FOR SALE	40				1030	24		1054	16 1st HALF PAID	MAY 3 1 1960	15799		6 99		6 99					
18																						101 84
19																						
20		40				1030	24		1054													
		853	298	489		18396																
		329	107	488		11506	270		30172				34 17	170 86		70 69				210 28	
		714	405	977		29902																

Glen Sunrise Beach | Pine River | Pine River Beach | Outlet | Backus | Remer | Pine River Beach | Outlet | Kabekona Springs | Outlet | Remer Beach

Assessment Roll and Tax List of Real Property in the Town of Shingleber

Cass County, Minnesota, for Taxes for the Year 1959.

Form SCD MILLER-DAVIS CO. MINNEAPOLIS

* Indicate Type of Property: R-Residential, C-Commercial, I-Industrial, U-Utility, F-Farm, L-Lakeshore, T-Timber, M-Mineral

	IN WHOSE NAME ASSESSED	TO WHOM TRANSFERRED	DESCRIPTION OF PROPERTY: SUBDIVISION	Sec. or Lot	Town or Block	Rg.	Number of Acres of Land: Acres	100ths	No. School District	Indicate Improvements	Indicate Type of Property	TRUE AND FULL VALUATIONS: LAND Exclusive of Structures and Improvements	BUILDINGS and Other Structures	MACHINERY Permanently Attached to Real Estate	TOTAL True and Full Value	ASSESSED VALUATIONS: RURAL: Homestead Up to $4,000 20%	RURAL: Over $4,000 and Non-Homestead 33⅓%	ALL OTHER: Timber Land Class 3c 20%	ALL OTHER: Homestead Up to $3,000 25%	ALL OTHER: Over $4,000 and Non-Homestead 40%	MACHINERY Permanently Attached to Real Estate 33⅓%	TOTAL ASSESSED VALUE	Total Assessed Value as Equalized by the Board of Review	FINAL EQUALIZED VALUE
									#			Dollars	Dollars	Dollars	Dollars	Dollars	Dollars	Dollars	Dollars	Dollars	Dollars	Dollars	Dollars
1	U. S. of America		NE¼NE¼	29	142	31			119														
2	U. S. of America		NW¼NW¼																				
3	Arthur Harold Gruber & Leonard Stephen Gruber		SW¼SW¼				30	90		yes	yes F												
4	Harry Goldsmith		SE¼NE¼				28	40		yes	" T												
5	" "		SE¼ of NE¼ of NW¼				10			no	" "												
6	U. S. of America		W½ NE¼SW¼ & NE¼ of NE¼ of NW¼																				
7	U. S. of America		NW¼SW¼																				
8	U. S. of America		SW¼NW¼																				
9	Leonard Stephen Gruber & Arthur Harold Gruber		SE¼NW¼				33	60		yes	yes F												
10																							
11	" "		NE¼SW¼				34	50		yes	yes F												
12	U. S. of America		NW¼SW¼																				
13	U. S. of America		SW¼SW¼																				
14	Leonard Stephen Gruber & Arthur Harold Gruber		SE¼SW¼				34	30		yes	yes F												
15																							
16	Roy & Agnes Mills		NE¼NE¼				28	70		yes	yes F												
17	Leonard Stephen Gruber & Arthur Harold Gruber		NW¼NE¼				32	20		yes	" "												
18	" " " "		SW¼NE¼				32	20		yes	" "												
19	Roy & Agnes Mills		SE¼NE¼				29	10		yes	" "												
20																							
							392	90															

	SOLD FOR TAXES	VALUATIONS BY SCHOOL DISTRICTS AS EQUALIZED BY DEPARTMENT OF TAXATION: District No. 119 Rate 49 Mills	District No. Rate Mills	District No. Rate Mills	District No. Rate Mills	Tax including State Homestead: $ cts.	State Tax on Non-Homestead 6.621 Mills: $ cts.	SPECIAL TAXES: $ cts.	TOTAL TAXES: $ cts.	PAID	WHEN PAID: Month Day Year	Number of Receipt	March Settlement 1960: $ cts.	June Settlement 1960: $ cts.	Penalty	November Settlement 1960: $ cts.	Penalty	Collections to Five Monday in January 1961: $ cts.	Penalty	Delinquent on Five Monday in January 1961: $ cts.	Total Delinquent Tax and Penalty: $ cts.	REMARKS
		Dollars	Dollars	Dollars	Dollars																	
1																						
2																						
3		H 47				12 12			12 12	2nd HALF PAID OCT 2 4 1960		15138										
										1st Half Paid	MAY 3 1 1960	10240		6 06		6 06						
4		H 38				9 80			9 80	2nd HALF PAID OCT 2 4 1960		15138										10826
										1st Half Paid	MAY 31 1960	13220		4 90		4 90						12427
5		33				8 50	20		8 70	2nd HALF PAID OCT 2 4 1960		15138										
										1st Half Paid	MAY 31 1960	13220		4 35		4 35						
6																						
7																						
8																						
9		H 46				11 86			11 86	2nd HALF PAID OCT 2 4 1960		15138										
										1st Half Paid	MAY 31 1960	10240		5 93		5 93						10827
10																						
11		H 62				15 48			15 48	2nd HALF PAID OCT 2 4 1960		15138										
										1st Half Paid	MAY 31 1960	10240		7 99		7 99						10827
12																						
13																						
14		H 47				12 12			12 12	2nd HALF PAID OCT 2 4 1960		15138										
										1st Half Paid	MAY 31 1960	10240		6 06		6 06						10826
15																						
16	SOLD FOR TAXES	H 124				31 96			31 96	PAID IN FULL AUG 3 1960		15173				31 96	80					10845
17		H 443				11 41			11 41	2nd HALF PAID OCT 2 4 1960		15138										10827
										1st Half Paid		10240		5 70		5 70						
18		H 59				15 20			15 20	2nd HALF PAID OCT 2 4 1960		15138										10827
										1st Half Paid		10284		7 60		7 60						
19		H 46				11 86			11 86	PAID IN FULL AUG 3	1960	15173				11 86	24					10845
20																						
		H 912																				
		35				247 54	20		247 74					99 96		143 78						
		945																				

Tolice | Sunrise Beach | Pequot Island | Crosswing Point | Kabetogama Springs | Ottawa | Lake to June Beach

RKS

10826 10827 12427 10827 10826 10827 10845 10827 10845

Assessment Roll and Tax List of Real Property in the Town of Shingobee, Cass County, Minnesota, for Taxes for the Year 1959.

* Indicate Type of Property: R-Residential, C-Commercial, I-Industrial, U-Utility, F-Farm, L-Lakeshore, T-Timber, M-Mineral

Form 5CD MILLER-DAVIS CO., MINNEAPOLIS

In Whose Name Assessed	To Whom Transferred		Subdivision	Sec. or Lot	Town or Block	Rng.	Acres	100ths	No. School District	Indicate Homestead Yes or No	Indicate Agricultural Yes or No	Indicate Type of Property	Land Exclusive of Structures and Improvements (Dollars)	Buildings and Other Structures (Dollars)	Machinery Permanently Attached to Real Estate (Dollars)	Total True and Full Value (Dollars)	Rural: Homestead Up to $4,000 20% (Dollars)	Rural: Over $4,000 and Non-Homestead 33⅓% (Dollars)	Timber Land Class 3e 20% (Dollars)	All Other: Homestead Up to $4,000 25% (Dollars)	All Other: Over $4,000 and Non-Homestead 40% (Dollars)	Machinery Permanently Attached to Real Estate 33⅓% (Dollars)	Total Assessed Value (Dollars)	Total Assessed Value as Equalized by the Board of Review (Dollars)	Final Equalized Value (Dollars)
U. S. of America		1	N E ¼ of N E ¼	30	142	31			119																
U. S. of America		2	N W ¼ of N E ¼																						
U. S. of America		3	S W ¼ of N E ¼																						
State of Minnesota		4	S E ¼ of N E ¼																						
		5																							
U. S. of America		6	N E ¼ of N W ¼																						
U. S. of America		7	~~N W ¼ of N W ¼~~ Govt Lot 1																						
U. S. of America		8	~~S W ¼ of N W ¼~~ Govt Lot 2																						
U. S. of America		9	S E ¼ of N W ¼																						
		10																							
State of Minnesota		11	N E ¼ of S W ¼																						
U. S. of America		12	~~N W ¼ of S W ¼~~ Govt Lot 3																						
U. S. of America		13	~~S W ¼ of S W ¼~~ Govt Lot 4																						
State of Minnesota		14	S E ¼ of S W ¼																						
		15																							
U. S. of America		16	N E ¼ of S E ¼																						
U. S. of America		17	N W ¼ of S E ¼																						
State of Minnesota		18	S W ¼ of S E ¼																						
U. S. of America		19	S E ¼ of S E ¼																						
		20																							

	Sold for Taxes	District No. Rate Mills (Dollars)	District No. Rate Mills (Dollars)	District No. Rate Mills (Dollars)	District No. Rate Mills (Dollars)	District No. Rate Mills (Dollars)	District No. Rate Mills (Dollars)	Tax Including State Homestead Mills ($ cts.)	State Tax on Non-Homestead Mills ($ cts.)	Special Taxes ($ cts.)	Total Taxes ($ cts.)		Paid	When Paid (Month Day Year)	Number of Receipt	March Settlement 1960 ($ cts.)	June Settlement 1960 ($ cts.)	Penalty ($ cts.)	November Settlement 1960 ($ cts.)	Penalty ($ cts.)	Collections to First Monday in January 1961 ($ cts.)	Penalty ($ cts.)	Delinquent on First Monday in January 1961 ($ cts.)	Total Delinquent Tax and Penalty ($ cts.)	Remarks
1												1													
2												2													
3												3													
4												4													
5												5													
6												6													
7												7													
8												8													
9												9													
10												10													
11												11													
12												12													
13												13													
14												14													
15												15													
16												16													
17												17													
18												18													
19												19													
20												20													

Assessment Roll and Tax List of Real Property in the Town of Shingobee,

Cass County, Minnesota, for Taxes for the Year 1959.

Form 1CD MILLER-DAVIS CO., MINNEAPOLIS

* Indicate Type of Property: R-Residential, C-Commercial, I-Industrial, U-Utility, F-Farm, L-Lakeshore, T-Timber, M-Mineral

	IN WHOSE NAME ASSESSED	TO WHOM TRANSFERRED		DESCRIPTION OF PROPERTY: SUBDIVISION	Sec. or Lot	Town or Block	Rng.	Number of Acres of Land: Acres	100ths	No. School District	Indicate Homestead by X	Indicate Agricultural by X	Indicate Type of Property*	TRUE AND FULL VALUATIONS: LAND Exclusive of Structures and Improvements	BUILDINGS and Other Structures	MACHINERY Permanently Attached to Real Estate	TOTAL True and Full Value	ASSESSED VALUATIONS: RURAL: Homestead Up to $4,000 20%	RURAL: Over $4,000 and Non-Homestead 33⅓%	ALL OTHER: Timber Land Class 2c 20%	ALL OTHER: Homestead Up to $4,000 25%	ALL OTHER: Over $4,000 and Non-Homestead 40%	ALL OTHER: MACHINERY Permanently Attached to Real Estate 33⅓%	TOTAL ASSESSED VALUE	Total Assessed Value as Equalized by the Board of Review	FINAL EQUALIZED VALUE
								Acres	100ths					Dollars	Dollars	Dollars	Dollars	Dollars	Dollars	Dollars	Dollars	Dollars	Dollars	Dollars	Dollars	Dollars
1	U. S. of America		1	NE¼NE¼	31	142	31			119															
2	State of Minnesota		2	NW¼NE¼																					
3	Wiley F. & Gertrude A. Potter		3	SW¼NE¼				40			yes	yes	F												
4	U. S. of America		4	SE¼NE¼																					
5			5																						
6	State of Minnesota		6	NE¼NW¼																					
7	State of Minnesota		7	~~NW¼NW¼~~ Govt Lot 1																					
8	U. S. of America		8	SW¼NE¼NW¼ Govt Lot 2																					
9	U. S. of America		9	SE¼NW¼																					
10			10																						
11	U. S. of America		11	NE¼SW¼																					
12	U. S. of America		12	NW¼SW¼ Govt Lot 3																					
13	U. S. of America		13	~~SW¼SW¼~~ Govt Lot 4																					
14	U. S. of America		14	SE¼SW¼																					
15			15																						
16	Wiley F. & Gertrude A. Potter		16	NE¼SE¼				40			yes	yes	F												
17	U. S. of America		17	NW¼SE¼																					
18	U. S. of America		18	SW¼SE¼																					
19	U. S. of America		19	SE¼SE¼																					
20			20																						
								80																	

	SOLD FOR TAXES	TAXATIONS BY SCHOOL DISTRICTS AS EQUALIZED BY DEPARTMENT OF TAXATION: District / No. / Rate / Mills	Tax including State Homestead Mills	State Tax on Non-Homestead Mills	SPECIAL TAXES	TOTAL TAXES	PAID: WHEN PAID (Month Day Year)	Number of Receipt	March Settlement 1960	June Settlement 1960	Penalty	November Settlement 1960	Penalty	Collections to First Monday in January 1961	Penalty	Delinquent on First Monday in January 1961	Total Delinquent Tax and Penalty	REMARKS
		Dollars / Dollars	$ cts.	$ cts.	$ cts.	$ cts.			$ cts.	$ cts.	$ cts.	$ cts.	$ cts.	$ cts.	$ cts.	$ cts.	$ cts.	
1																		
2																		
3		#48	12 36			12 36	PAID IN FULL MAY 23 1960	12100		12 36								10146
4																		
5																		
6																		
7																		
8																		
9																		
10																		
11																		
12																		
13																		
14																		
15																		
16		#48	12 36			12 36	PAID IN FULL MAY 23 1960	12100		12 36								10146
17																		
18																		
19																		
20																		
		#96	24 72			24 72				24 72								

Dakota Sunrise Beach | Pechoe Island | Pokegama Point | Kabekona Springs | Ojibway | Lakes of the Pines Beach

RKS

Assessment Roll and Tax List of Real Property in the Town of Shingobee

Form SCD MILLER-DAVIS CO., MINNEAPOLIS

* Indicate Type of Property: R-Residential, C-Commercial, I-Industrial, U-Utility, F-Farm, L-Lakeshore, T-Timber, M-Mineral

	IN WHOSE NAME ASSESSED	TO WHOM TRANSFERRED	DESCRIPTION OF PROPERTY: SUBDIVISION	Sec. or Lot	Town or Block	Rng.	Number of Acres of Land: Acres	100s	No. School District	Indicate Homestead by Yes or No	Indicate Rural Non-Farm Land by Yes or No	Indicate Type of Property*	TRUE AND FULL VALUATIONS: LAND Exclusive of Structures and Improvements	BUILDINGS and Other Structures	MACHINERY Permanently Attached to Real Estate	TOTAL True and Full Value	ASSESSED VALUATIONS: RURAL: Homestead Up to $4,000 20%	RURAL: Over $4,000 and Non-Homestead 33⅓%	ALL OTHER: Timber Land, Class 2c 20%	ALL OTHER: Homestead Up to $4,000 25%	ALL OTHER: Over $4,000 and Non-Homestead 40%	ALL OTHER: MACHINERY Permanently Attached to Real Estate 33⅓%	TOTAL ASSESSED VALUE	Total Assessed Value as Equalized by the Board of Review	FINAL EQUALIZED VALUE
							Acres	100s					Dollars	Dollars	Dollars	Dollars	Dollars	Dollars	Dollars	Dollars	Dollars	Dollars	Dollars	Dollars	Dollars
1	Leonard A. Bruckner		NE¼NE¼	32	142	31	41	11	119	no	yes	T													
2	J. M. Diebold		NW¼NE¼				39	75		yes	"	"													
3	Phillips J. Jewell		SW¼NE¼				40	13		yes	"	"													
4	J. M. Diebold		SE¼NE¼				41	53		yes	"	"													
5																									
6			NE¼NW¼				38	42		yes	yes	T													
7	Robert V. Holen Radolph		NW¼NW¼				38	71		yes	"	F													
8	Wiley J. & Gertrude A. Polters		SW¼NW¼ Exc. Rd.				7	86		yes	"	T													
9	Phillips Jewell		SE¼NW¼				39			yes	"	T													
10	Phillips J. Jewell		NE¼ E of Rd & S½ of NW¼				31	40		yes	"	F													
11	Phillips J. & Dorothy C. Jewell		NE¼NW¼				40	77		yes	"	F													
12	" "		NW¼SW¼ E of Hy #34				35	94		yes	"	F													
13	" "		SW¼SW¼				40	84		yes	"	F													
14	" "		SE¼SW¼				41	38		yes	yes	T													
15	Wiley J. & Gertrude A. Polters		All NW¼ E of S½ of NW¼ of Hy #34				4	30		yes	"	F													
16	State of Minnesota		NE¼SE¼																						
17	Phillips J. & Dorothy C. Jewell		NW¼SE¼				4	76		yes	yes	T													
18	" "		SW¼SE¼				42	07		yes	yes	T													
19	U. S. of America		SE¼SE¼																						
20																									
							527	92																	

	SOLD FOR TAXES	VALUATIONS BY SCHOOL DISTRICTS AS EQUALIZED BY DEPARTMENT OF TAXATION: District No. / Rate Mills	District No. / Rate Mills	District No. / Rate Mills	District No. / Rate Mills	District No. / Rate Mills	Tax including State Tax on Homestead: Mills	State Tax on Non-Homestead: 6.22 Mills	SPECIAL TAXES	TOTAL TAXES	PAID	WHEN PAID: Month Day Year	Number of Receipt	March Settlement 1960	June Settlement 1960	Penalty	November Settlement 1960	Penalty	Collections to First Monday in January 1961	Penalty	Delinquent on First Monday in January 1961	Total Delinquent Tax and Penalty	REMARKS
		Dollars	Dollars	Dollars	Dollars	Dollars	$ cts.	$ cts.	$ cts.	$ cts.				$ cts.	$ cts.	$ cts.	$ cts.	$ cts.	$ cts.	$ cts.	$ cts.	$ cts.	
1		86					22 16	54		22 70	1st Half Paid	MAY 3 1 1960	15198		11 35		11 35						10971
2		# 61					13 14			13 14	PAID IN FULL	MAY 3 1 1960	10353		13 14								10947
3		# 48					12 36			12 36	2nd HALF PAID	OCT 28 1960	18116				6 18						10612
4		# 48					12 36			12 36	1st HALF PAID	MAY 3 1 1960	10348		6 18								10947
5											PAID IN FULL	MAY 3 1 1960	10353		12 36								10947
6		# 191					49 22			49 22	PAID IN FULL	MAY 3 1 1960	10353		49 22								10947
7		# 254					65 44			65 44	2nd HALF PAID	NOV 04 1960	18288										10946
8		# 13					3 34			3 34	1st Half Paid	MAY 31 1960	15198		32 72				32 72	2 62			10612
9		# 47					12 12			12 12	PAID IN FULL	MAY 23 1960	12100		3 34								15612
10		# 126					32 46			32 46	2nd HALF PAID	OCT 28 1960	18116				6 06						15612
11		# 54					13 92			13 92	1st HALF PAID	MAY 3 1 1960	10348		6 06								15612
12		# 59					15 20			15 20	2nd HALF PAID	OCT 28 1960	18116				16 23						15612
13		# 64					16 50			16 50	1st HALF PAID	MAY 3 1 1960	10348		6 96								15612
14		# 41					10 56			10 56	2nd HALF PAID	OCT 28 1960	18116				7 60						15612
15		# 75					19 32			19 32	1st HALF PAID	MAY 3 1 1960	10348		8 25								15612
16											PAID IN FULL	MAY 23 1960	12100		19 32								10946
17		# 49					12 62			12 62	1st HALF PAID	MAY 3 1 1960	10348		5 28								15612
18		# 50					12 88			12 88	2nd HALF PAID	OCT 28 1960	18116				6 31						15612
19											1st HALF PAID	MAY 3 1 1960	10348		6 44		6 44						
20																							
		# 1170																					
		86					323 60	54		324 14					210 71		216 66		32 72	2 62			
		1256																					

Sunrise Beach | Lighthouse Island | Ottawa Point | Johnsons Springs | Quinway | Lake Shore Addition to Pine Beach

Assessment Roll and Tax List of Real Property in the Town of Shingobee

Cass County, Minnesota, for Taxes the Year 1959.

Form 1CD

* Indicate Type of Property: R-Residential, C-Commercial, I-Industrial, U-Utility, F-Farm, L-Lakeshore, T-Timber, M-Mineral

	IN WHOSE NAME ASSESSED	TO WHOM TRANSFERRED	DESCRIPTION OF PROPERTY: SUBDIVISION	Sec. or Lot	Town or Block	Rng.	Number of Acres of Land: Acres	100ths	No. School District	Indicate Homestead by Yes or No	Indicate Agricultural Use by Yes or No	Indicate Type of Property*	TRUE AND FULL VALUATIONS: LAND Exclusive of Structures and Improvements	BUILDINGS and Other Structures	MACHINERY Permanently Attached to Real Estate	TOTAL True and Full Value
													Dollars	Dollars	Dollars	Dollars
1	Brent L. John L. & Andrew L. Johnson		~~Government~~ Govt Lot 1	33	142	34	16	05	119	No	yes	T				
2	U. S. of America		NW¼NE¼													
3	U. S. of America		~~Government~~ Govt Lot 2													
4			SE¼NE¼													
5																
6	R. E. & E. W. Stanley		NE¼NW¼				40			yes	yes	F				
7	Earl W. & Raymond E. Stanley		NW¼NW¼				40			yes	"	F				
8	" "		SW¼NW¼				40			yes	"	T				
9	R. E. & E. W. Stanley		SE¼NW¼				40			yes	"	T				
10																
11	U. S. of America		NE¼SW¼													
12	U. S. of America		NW¼SW¼													
13	U. S. of America		SW¼SW¼													
14	U. S. of America		SE¼SW¼													
15																
16			NE¼SE¼													
17	U. S. of America		~~Government~~ Govt Lot 3													
18	U. S. of America		SW¼SE¼			4										
19	Horace A. Beagle, Adm. C.T.A. Estate of John Andrew, Jr.		SE¼SE¼			5	5	50		No	yes	T				
20																
							181	55								

	TRUE AND FULL VALUATIONS: MACHINERY Personal Property Attached to Real Estate	TOTAL ASSESSED VALUE	ASSESSED VALUATIONS: Total Assessed Value as Equalized by the Board of Review	FINAL EQUALIZED VALUE	VALUATIONS BY SCHOOL DISTRICTS AS EQUALIZED BY DEPARTMENT OF TAXATION	Tax including State Homestead	State Tax on Non-Homestead	SPECIAL TAXES	TOTAL TAXES	PAID	WHEN PAID	Number of Receipt	March Settlement 1960	June Settlement 1960	Penalty	November Settlement 1960	Penalty	Collections to First Monday in January 1961	Penalty	Delinquent on First Monday in January 1961	Total Delinquent Tax and Penalty	REMARKS
			RURAL: Homestead Up to $1,000 20%	RURAL: Over $4,000 and Non-Homestead 33⅓%	ALL OTHER: Timber Land Class 2a 20%	ALL OTHER: Homestead Up to $4,000 25%	ALL OTHER: Over $4,000 and Non-Homestead 40%															
	Dollars	Dollars	Dollars	Dollars	Dollars	Dollars	Dollars	Dollars	Dollars													
1																					
2																					
3																					
4																					
5																					
6																					
7																					
8																					
9																					
10																					
11																					
12																					
13																					
14																					
15																					
16																					
17																					
18																					
19																					
20																					

	SOLD FOR TAXES	PAID	WHEN PAID: Month Day Year	Number of Receipt	March Settlement 1960	June Settlement 1960	Penalty	November Settlement 1960	Penalty	Collections to First Monday in January 1961	Penalty	Delinquent on First Monday in January 1961	Total Delinquent Tax and Penalty	REMARKS
1														
2		PAID IN FULL	MAY 18 1960	7115		22 96								14 38
3														
4														
5														
6		PAID IN FULL	MAY 25 1960											
7		PAID IN FULL	MAY 25 1960	9902		130 90								10 45
8		PAID IN FULL	MAY 25 1960											
9		PAID IN FULL	MAY 25 1960											
10														
11														
12														
13														
14														
15														
16														
17														
18														
19		PAID IN FULL	MAY 31 1960	9568		580								55 92
20														

Beach Pokegama Beach Pokegama Island Pine River Forest Eschelons Springs Outlaw Agate Beach

Assessment Roll and Tax List of Real Property in the Town of Shingobee

* Indicate Type of Property: R-Residential, C-Commercial, I-Industrial, U-Utility, F-Farm, L-Lakeshore, T-Timber, M-Mineral

IN WHOSE NAME ASSESSED	TO WHOM TRANSFERRED	DESCRIPTION OF PROPERTY: SUBDIVISION	Sec. of Lot	Town or Block	Rng.	Number of Acres of Land: Acres	100ths	No. School District	Indicate Type of Real Estate	Indicate Type of Personal	Indicate Type of Farm	TRUE AND FULL VALUATIONS: LAND Exclusive of Structures and Improvements	BUILDINGS and Other Structures	MACHINERY Permanently Attached to Real Estate	TOTAL True and Full Value	ASSESSED VALUATIONS: RURAL Homestead Up to $4,000 20%	RURAL Over $4,000 and Non-Homestead 33⅓%	ALL OTHER Timber Land Class 3c 20%	ALL OTHER Homestead Up to $4,000 25%	ALL OTHER Over $4,000 and Non-Homestead 40%	MACHINERY Permanently Attached to Real Estate 33⅓%	TOTAL ASSESSED VALUE	Total Assessed Value as Equalized by the Board of Review	FINAL EQUALIZED VALUE
						Acres						Dollars	Dollars	Dollars	Dollars	Dollars	Dollars	Dollars	Dollars	Dollars	Dollars	Dollars	Dollars	Dollars
		1 NE¼NE¼	34	142	31			#119																
		2 NW¼NE¼																						
		3 SW¼NE¼																						
Wm. H. & Thomas Malley		4 SE¼-SE¼																						
Arthur A. Scharff Jr.		5 S. 300' of Govt Lot 1				6	19		No	No	L													
Ann J. Michael		6 Govt Lot 1 of NE¼NW¼ lying W. of Hy #34				31	00		No	Yes	T													
" "		7 Govt Lot 1 less S. 300'				21	06		No	No	L													
Faye Cole Andrews		8 Govt Lot 2				29	25		No	Yes	R													
B. E. Wakefield		9 All of SE¼NW¼ lying W. of SAH & Except Govt Lot 1				24	38		No	"	T													
Horace A. Quayle Adm. C.T.A. Estate of John Andrews Jr.		10 S½ of NW¼ lying between Govt Lot 1 & Hy				6	2		No	"	"													
Elgin S.V. Beryl L. Warren		11 NE¼ of SW¼ lying W. of Hy #34				15			Yes	Yes	F													
Horace A. Quayle Adm. C.T.A. Estate of John Andrews Jr.		12 All of SE¼ of NW¼ & E½SW¼ #34				15			No	"	T													
		13 NE¼ of SW¼ lying E. of T.H. #34				25			No	"	T													
Elgin S. V. Beryl L. Warren		14 SE¼NW¼ Govt Lot 3				31			Yes	"	F													
" "		15 Govt Lot 4				40			Yes	Yes	F													
Henry Bakker, Jr. & Helen Lois Bakker		16 S½ of SW¼ less 3 acs.				37			Yes	"	A													
		17 NW¼SE¼																						
John E. Andrews III, et al		18 SW¼SE¼																						
Heirs of Norman Lee & Dwight V. Watts Jr.		19 SE¼SE¼																						
Edward Schroeder		20 N. 300' of Lot 1																						
						275	58																	

SOLD FOR TAXES	VALUATIONS BY SCHOOL DISTRICTS AS EQUALIZED BY DEPARTMENT OF TAXATION: District No. / Rate	District No. / Rate	District No. / Rate	District No. / Rate	Tax Including State Homestead	State Tax on Non-Homestead	SPECIAL TAXES	TOTAL TAXES	PAID	WHEN PAID: Month Day Year	Number of Receipt	March Settlement 1960	June Settlement 1960	Penalty	November Settlement 1960	Penalty	Collections to First Monday in January 1961	Penalty	Delinquent on First Monday in January 1961	Total Delinquent Tax and Penalty	REMARKS
	Dollars	Dollars	Dollars	Dollars	$ cts.	$ cts.	$ cts.	$ cts.				$ cts.	$ cts.	$ cts.	$ cts.	$ cts.	$ cts.	$ cts.	$ cts.	$ cts.	
1																					
2																					
3																					
4																					
5		100		2826	62		2888	5	PAID IN FULL	MAY 17 1960	8587		2888								
6	90			2320	56		2376	6	PAID IN FULL	1960		2376									
7		140		3958	88		4046	7	PAID IN FULL	1960	7	4046									
8	397			10130	246		10476	8	PAID IN FULL	SEP 21 1960	11191				10476						
9	120			3090	74		3166	9	PAID IN FULL	SEP 21 1960									379		
10	4			104	02		106		2nd HALF PAID	OCT 3 1 1960	19269 13997				3166						
11	# 30			774			774		2nd HALF PAID	OCT 25 1960	18762				53						
12	50			1288	32		1323		1st HALF PAID	MAY 18 1960	7100		387		387						
13	84			2164	52		2216		2nd HALF PAID	OCT 3 1 1960	19269 13997				660						
14	# 481			12394			12394		2nd HALF PAID	OCT 25 1960					1108						
15	# 155			3994			3994		1st HALF PAID	MAY 18 1960	8762		6197		6197						
16	# 263			6776			6776		1st HALF PAID	MAY 18 1960	7100		1997		1997						
17									PAID IN FULL	MAY 31 1960	15757		6776								
18																					
19																					
20																					
	# 929	929		431136																	
	745	240 = 985		67894	6.22																
	1674	1917		749030			505822					67821	20066		81044						

Tabs: Leech Lake | Shingobee Island | Chippewa Point | Kabekona Springs | Chippewa Add'n to Walker

Assessment Roll and Tax List of Real Property in the Town of Shingobee

* Indicate Type of Property: R-Residential, C-Commercial, I-Industrial, U-Utility, F-Farm, L-Lakeshore, T-Timber, M-Mineral

IN WHOSE NAME ASSESSED	TO WHOM TRANSFERRED	DESCRIPTION OF PROPERTY: SUBDIVISION	Sec. or Lot	Town or Block	Rng.	Number of Acres of Land: Acres	Number of Acres of Land: Hmstd	No. School District	Indicates Homestead Tax Payer	Indicates Agricultural Tax Payer	Indicates Type of Property	TRUE AND FULL VALUATIONS: LAND Exclusive of Structures and Improvements	TRUE AND FULL VALUATIONS: BUILDINGS and Other Structures	TRUE AND FULL VALUATIONS: MACHINERY Permanently Attached to Real Estate	TRUE AND FULL VALUATIONS: TOTAL True and Full Value	ASSESSED VALUATIONS: RURAL: Homestead Up to $4,000 20%	ASSESSED VALUATIONS: RURAL: Over $4,000 and Non-Homestead 33⅓%	ASSESSED VALUATIONS: ALL OTHER: Timber Land Class 3a 20%	ASSESSED VALUATIONS: ALL OTHER: Homestead Up to $4,000 25%	ASSESSED VALUATIONS: ALL OTHER: Over $4,000 and Non-Homestead 40%	ASSESSED VALUATIONS: ALL OTHER: MACHINERY Permanently Attached to Real Estate 33⅓%	TOTAL ASSESSED VALUE	Total Assessed Value as Equalized by the Board of Review	FINAL EQUALIZED VALUE
						Acres	Hmstd					Dollars	Dollars	Dollars	Dollars	Dollars	Dollars	Dollars	Dollars	Dollars	Dollars	Dollars	Dollars	Dollars
Margaret J. McDarry		6.62 acres of Govt Lot 1 lying N of Cr	35	142	31	14.35	19	M			R													
Lloyd E. & Elva Bennett		2.22 acres of Govt Lot 1 W of Hwy less 2.22 acres				25				No	T													
Sidney J. & Minerva B. Dahl		3 Part of Govt Lot 1 N of Road				225				No	C													
Margaret J. McDarry		4 NE¼ of NW¼ of Hwy				240				yes	T													
Alice Rud		5 100' x 300' of Govt Lot 1				75				No	R													
Lloyd E. & Elva Bennett		NE¼ of NW¼ less 1.05 acres & less Govt Lots 3 & 4 & Govt Lot 2 & 2 acres less 100' x 300' & less 150' x 300'				30.22				No	T													
Austin O. Saff (Watonwan #391, Water 733)		7 150' x 300' of NE¼ of NW¼				0				No	T													
Lloyd E. & Elva Bennett		8 A strip 55 rds. 100' N & S of NW¼ of NW¼ less Govt Lot 1				50				No	R													
Theodore J. & Marjorie A. Jaworski		9 150' x 300' of NE¼ of NW¼				0.00				yes	"													
L. E. & Elva Bennett		10 50' x 300' of Govt Lot 1 W of Hwy				35				yes	"	T												
Vivian & Herman Haase		11 50' x 300' of NE¼ of NW¼				35				No	No	R												
Clifford & Addie Aiken		12 NW¼ of NW¼ & Lot 2																						
		13 SW¼ of SW¼																						
Wm. A. & Augusta L. Regan		14 50' x 300' of N½ of NW¼				35				No	No	T												
Clarence & Maxine Derwan		15 100' x 300' of NE¼ of NW¼				70				yes	No	R												
L. E. & Elva Bennett		16 50' x 300' of NE¼ of NW¼				35				yes	No	R												
P. M. Hall & Ed D. Stade		17 NW¼ of NW¼ (approx)				30				No	yes	T												
		18 SW¼ of SW¼																						
		19 SE¼ of SW¼																						
		20																						
(Continued on next page)						84.82																		

Cass County, Minnesota, for Taxes for the Year 1959.

SOLD FOR TAXES	VALUATIONS BY SCHOOL DISTRICTS AS EQUALIZED BY DEPARTMENT OF TAXATION: District No. 119 Rate 73 Mills	District No. 119 Rate 73 Mills	District No. Rate Mills	District No. Rate Mills	District No. Rate Mills	Tax including State Homestead	State Tax on Non-Homestead 6.20 Mills	SPECIAL TAXES	TOTAL TAXES		PAID	WHEN PAID: Month Day Year	Number of Receipt	March Settlement 1960	June Settlement 1960	Penalty	November Settlement 1960	Penalty	Collections to First Monday in January 1961	Penalty	Delinquent on First Monday in January 1961	Total Delinquent Tax and Penalty	REMARKS
	Dollars	Dollars	Dollars	Dollars	Dollars	Dollars	$ cts.	$ cts.	$ cts.					$ cts.	$ cts.	$ cts.	$ cts.	$ cts.	$ cts.	$ cts.	$ cts.	$ cts.	
1			H 347			808			808	1	PAID IN FULL	MAY 19 1960	9683		8 08							
2			3			84	62		86	2	PAID IN FULL	MAY 27 1960	10079		86							
3			H 146			18437	310		18542	3	PAID IN FULL	MAY 19 1960	9682		185 42							
4	H 12		494			310			310	4	PAID IN FULL	MAY 19 1960	9683		3 10							
5			218			6162	136		6298	5	PAID IN FULL	MAY 31 1960	15738		62 98							
6			44			1244	28		1272	6	PAID IN FULL	MAY 27 1960	10079		12 72							
7			20			566	12		578	7	1st HALF PAID	OCT 31 1960	19211									
8											1st HALF PAID	MAY 26 1960	12339		28 9		28 4					
9			H 207			5852			5852	9	PAID IN FULL	OCT 31 1960	18167						58 52	2 05		
10			H 11			310			310	10	PAID IN FULL	MAY 27 1960	10079		3 10							
11			75			2120	46		2166	11	PAID IN FULL	MAY 31 1960	15737		21 66							
12										12												
13										13												
14			20			566	12		578	14												
15			H 187			5286			5286	15	PAID IN FULL	MAY 4 1960	10485		52 86							
16			H 106			2826			2826	16	PAID IN FULL	MAY 27 1960	10079		28 26							
17	80					2062	50		2112	17												
18										18												
19										19												
20										20												
	H 12		H 998 : 1010			23712																
	S		379 : 969			53056	596		56024						471 33		61 41					
	92		1377 : 1979			55428																

Assessment Roll and Tax List of Real Property in the Town of Shingobee

* Indicate Type of Property: R-Residential, C-Commercial, I-Industrial, U-Utility, F-Farm, L-Lakeshore, T-Timber, M-Mineral

Cass County, Minnesota, for Taxes for the Year 1959.

IN WHOSE NAME ASSESSED	TO WHOM TRANSFERRED	DESCRIPTION OF PROPERTY: SUBDIVISION	Sec. or Lot	Town or Block	Rng.	Number of Acres of Land: Acres	Number of Acres of Land: Hdths	No. School District	Indicates Homestead (H) or Non-Homestead (N)	Indicates Agricultural (A) or Non-Agricultural (N)	Indicates Type of Property*	TRUE AND FULL VALUATIONS: LAND Exclusive of Structures and Improvements	TRUE AND FULL VALUATIONS: BUILDINGS and Other Structures	TRUE AND FULL VALUATIONS: MACHINERY Permanently Attached to Real Estate	TRUE AND FULL VALUATIONS: TOTAL Tap and Full Value	ASSESSED VALUATIONS: RURAL: Homestead Up to $4,000 20%	ASSESSED VALUATIONS: RURAL: Over $4,000 and Non-Homestead 33⅓%	ASSESSED VALUATIONS: ALL OTHER: Timber Land Class 2a 20%	ASSESSED VALUATIONS: ALL OTHER: Homestead Up to $4,000 25%	ASSESSED VALUATIONS: ALL OTHER: Over $4,000 and Non-Homestead 40%	ASSESSED VALUATIONS: ALL OTHER: MACHINERY Permanently Attached to Real Estate 33⅓%	ASSESSED VALUATIONS: TOTAL ASSESSED VALUE	Total Assessed Value as Equalized by the Board of Review	FINAL EQUALIZED VALUE
						Acres	Hdths					Dollars	Dollars	Dollars	Dollars	Dollars	Dollars	Dollars	Dollars	Dollars	Dollars	Dollars	Dollars	Dollars
F. E. & Gleon Bennett		1 100' on Ny 371.8' on E of Lot 14	35	142	31			#19	yes	No	R													
Howard E. & Jean Lois Halverson		2 Less of NE¼ of NW¼				2			yes		T													
		3 SW¼ of NE¼																						
		4 SE¼ of NE¼																						
		5																						
		6 NE¼ of NW¼																						
		7 NW¼ of NW¼																						
		8 SW¼ of NW¼																						
		9 SE¼ of NW¼																						
		10																						
		11 NE¼ of SW¼																						
		12 NW¼ of SW¼																						
		13 SW¼ of SW¼																						
		14 SE¼ of SW¼																						
		15																						
		16 NE¼ of SE¼																						
		17 NW¼ of SE¼																						
		18 SW¼ of SE¼																						
		19 SE¼ of SE¼																						
		20																						

3

SOLD FOR TAXES	VALUATIONS BY SCHOOL DISTRICTS AS EQUALIZED BY DEPARTMENT OF TAXATION: District No. / Rate / Mills	Tax including State Homestead Mills	State Tax on Non-Homestead Mills	SPECIAL TAXES	TOTAL TAXES	PAID	WHEN PAID: Month Day Year	Number of Receipt	March Settlement 1960	June Settlement 1960	Penalty	November Settlement 1960	Penalty	Collections to First Monday in January 1961	Penalty	Delinquent on First Monday in January 1961	Total Delinquent Tax and Penalty	REMARKS
	Dollars / Dollars / Dollars / Dollars / Dollars / Dollars	$ cts.	$ cts.	$ cts.	$ cts.				$ cts.	$ cts.	$ cts.	$ cts.	$ cts.	$ cts.	$ cts.	$ cts.	$ cts.	
	H 34 / 967				962	1 PAID IN FULL	10 7 1960	10079		962								15599
	H 62 / 340				340	2 1st HALF PAID	OCT 3 1 1960	10203										11785
						2 1st HALF PAID	MAY 2 6 1960	9967		170								
						3												
						4												
						5												
						6												
						7												
						8												
						9												
						10												
						11												
						12												
						13												
						14												
						15												
						16												
						17												
						18												
						19												
						20												
	H 96	13.02			1302				11.32	1.70								

Glad Spooch Lgo Pine Island Cabarrus Point Tekakwitha Springs Ojibway Home Search

Assessment Roll and Tax List of Real Property in the Town of Shingobee

* Indicate Type of Property: R-Residential, C-Commercial, I-Industrial, U-Utility, F-Farm, L-Lakeshore, T-Timber, M-Mineral

IN WHOSE NAME ASSESSED	TO WHOM TRANSFERRED	DESCRIPTION OF PROPERTY: SUBDIVISION	Sec. or Lot	Town or Block	Rge	Number of Acres of Land: Acres	100ths	No. School District	Ind. or Rural Agricultural Unit No.	Ind. or Agricultural Unit No.	Ind. or Class Type of Property*	TRUE AND FULL VALUATIONS: LAND Exclusive of Structures and Improvements	BUILDINGS and Other Structures	MACHINERY Permanently Attached to Real Estate	TOTAL True and Full Value	ASSESSED VALUATIONS: RURAL: Homestead Up to $4,000 20%	RURAL: Over $4,000 and Non-Homestead 33⅓%	ALL OTHER: Timber Land Class 2 20%	ALL OTHER: Homestead Up to $4,000 25%	ALL OTHER: Over $4,000 and Non-Homestead 40%	MACHINERY Permanently Attached to Real Estate 33⅓%	TOTAL ASSESSED VALUE	Total Assessed Valuation Equalized by the Board of Review	FINAL EQUALIZED VALUE
												Dollars	Dollars	Dollars	Dollars	Dollars	Dollars	Dollars	Dollars	Dollars	Dollars	Dollars	Dollars
Chris F. Hanson		1 NE¼NE¼	36	142	31	40		# 19															
" "		2 Govt Lot 1 less 5¼ Ac ndv & less 45 & 2.71 acres				22.29																	
State of Minnesota		3 5¼ Ac ndv & Govt Lot 1																					
Ernest & Adelmer L. Almquist		4 SE¼SE¼				40			No														
George & Lempi Otto		5 2 acs of Govt Lot 1				2			No														
		6 NE¼NE¼NW¼																					
		7 NW¼NE¼NW¼																					
		8 SE¼NE¼NW¼																					
		9 SE¼SE¼NW¼																					
Mefford S. & Orba Knutson		10 2.71 acs of Govt Lot 1				2.71			No	No	R												
		11 NE¼NW¼SW¼																					
		12 NW¼NW¼SW¼																					
Ralph H. Howes		13 SW¼SW¼ Nwly 5¼ Ac				17.75																	
		14 SE¼SW¼																					
Erick & Helma L Almquist		15 Govt Lot 2				23.25			No	No	L												
Eleanor Brant & Jean L. Copeland		16 NE¼SE¼				40			No		T												
L. S. & Lila B. Reyes		17 SW¼SE¼ & Govt Lot 3 ~~3.30~~				~~22.75~~			No		T												
		18 SW¼NE¼																					
Myrtle D. Copeland & Hazyl G. McGill		19 SE¼SE¼				40			No		T												
		20																					
						833																	

Cass County, Minnesota, for Taxes for the Year 1959.

SOLD FOR TAXES	VALUATIONS BY SCHOOL DISTRICTS AS EQUALIZED BY DEPARTMENT OF TAXATION: District No. / Rate / Mills	Tax including State Homestead Mills	State Tax on Non-Homestead 6.22 Mills	SPECIAL TAXES	TOTAL TAXES	PAID: WHEN PAID (Month Day Year)	Number of Receipt	March Settlement 1960	June Settlement 1960	Penalty	November Settlement 1960	Penalty	Collections to First Monday in January 1961	Penalty	Delinquent on First Monday in January 1961	Total Delinquent Tax and Penalty	REMARKS
	Dollars / Dollars / Dollars / Dollars / Dollars / Dollars	$ cts.	$ cts.	$ cts.	$ cts.			$ cts.	$ cts.	$ cts.	$ cts.	$ cts.	$ cts.	$ cts.	$ cts.	$ cts.	
1	# 40	10 30			10 30	1 PAID IN FULL MAY 2 1 1960			10 30								
2	# 45	12 72			12 72	2 PAID IN FULL MAY 27 1960	10124		12 72								
3						3											
4	80	20 62	50		21 12	4 PAID IN FULL MAY 31 1960	15764		21 12								
5	20	5 16	12		5 28	5 PAID IN FULL MAY 31 1960	15785		5 28								
6						6											
7						7											
8						8											
9						9											
10	219	61 90	1 36		63 26	Balance Paid OCT 5 1 1960 19252 10 Part Paid MAY 31 1960 15739			32 00		31 26						
11						11											
12						12											
13						13											
14						14											
15	120	33 97	74		34 66	15 PAID IN FULL MAY 31 1960	15764		34 66								
16	107	27 58	66		28 24	16 PAID IN FULL APR 4 1960	15752		28 24								
17	100	25 76	62		26 38	17 ½ HALF PAID AUG 19 1960 ½ HALF PAID MAY 31 1960	11661 15738		13 19		13 19						
18						18											
19	100	25 76	62		26 38	19 PAID IN FULL APR 4 1960	15752		26 38								
20						20											
	# 40 / 407 / 447	115 18 108 54 223 72	46		28 34				1538		4445						

Gilchrist Lake Beach Lobster Island Chippewa Point Lakeshore Spring Gilbert's Addition to Jones Beach

PAGES

90

THRU

96

BLANK

Assessment Roll and Tax List of Real Property in the _____ of _____

Cass County, Minnesota, for Taxes for the Year 1959.

Form 5CD

* Indicate Type of Property: R-Residential, C-Commercial, I-Industrial, U-Utility,

	IN WHOSE NAME ASSESSED	TO WHOM TRANSFERRED	DESCRIPTION OF PROPERTY: SUBDIVISION	Sec. or Lot	Town or Block	Rng.	Number of Acres of Land: Acres	Number of Acres of Land: Hdths	No. School District	Indicates Homestead Tax or No	Indicates Agricultural Tax or No	Indicates Type of Property	TRUE AND FULL VALUATIONS: LAND Exclusive of Structures and Improvements (Dollars)	BUILDINGS and Other Structures (Dollars)	MACHINERY Permanently Attached to Real Estate (Dollars)	TOTAL True and Full Value (Dollars)	ASSESSED: RURAL: Homestead Up to $4,000 20% (Dollars)	RURAL: Over $4,000 and Non-Homestead 33⅓% (Dollars)	Timber Land Class 3a 20% (Dollars)	Homes Up to 25 (Do
1			N E ¼ of N E ¼																	
2			N W ¼ of N E ¼																	
3			S W ¼ of N E ¼																	
4			S E ¼ of N E ¼																	
5																				
6			N E ¼ of N W ¼																	
7			N W ¼ of N W ¼																	
8			S W ¼ of N W ¼																	
9			S E ¼ of N W ¼																	
10																				
11			N E ¼ of S W ¼																	
12			N W ¼ of S W ¼																	
13			S W ¼ of S W ¼																	
14			S E ¼ of S W ¼																	
15																				
16			N E ¼ of S E ¼																	
17			N W ¼ of S E ¼																	
18			S W ¼ of S E ¼																	
19			S E ¼ of S E ¼																	
20																				

	Total Assessed Value Including Value of Improvements	State Tax on Non-Homestead ..... Mills	SPECIAL TAXES	TOTAL TAXES		PAID: WHEN PAID (Month Day Year)	Number of Receipt	March Settlement 1960	June Settlement 1960	Penalty	November Settlement 1960	Penalty	Collections to First Monday in January 1961	Penalty	Delinquent on First Monday in January 1961	Total Delinquent Tax and Penalty	REMARKS
	cts.	$ cts.	$ cts.	$ cts.				$ cts.	$ cts.	$ cts.	$ cts.	$ cts.	$ cts.	$ cts.	$ cts.	$ cts.	
1																	
2																	
3																	
4																	
5																	
6																	
7																	
8																	
9																	
10																	
11																	
12																	
13																	
14																	
15																	
16																	
17																	
18																	
19																	
20																	

Assessment Roll and Tax List of Real Property in the Town of Shingobee

Cass County, Minnesota, for Taxes for the Year 1959.

Form SC—MILLER-DAVIDSON—MINNEAPOLIS

* Indicate Type of Property: R-Residential, C-Commercial, I-Industrial, U-Utility, F-Farm, L-Lakeshore, T-Timber, M-Mineral

Sunrise Beach

	IN WHOSE NAME ASSESSED	TO WHOM TRANSFERRED	DESCRIPTION OF PROPERTY: SUBDIVISION	Sec. or Lot	Town or Block	Reg.	Number of Acres of Land: Acres	Number of Acres of Land: Units	No.	School District	Indicate Homestead Yes or No	Indicate Agricultural Yes or No	Indicate Type of Property	TRUE AND FULL VALUATIONS: LAND Exclusive of Structures and Improvements	TRUE AND FULL VALUATIONS: BUILDINGS and Other Structures	TRUE AND FULL VALUATIONS: MACHINERY Permanently Attached to Real Estate	TRUE AND FULL VALUATIONS: TOTAL True and Full Value	ASSESSED VALUATIONS: RURAL: Homestead Up to $4,000 20%	RURAL: Over $4,000 and Non-Homestead 33⅓%	RURAL: Timber Land Class 2a 20%	ALL OTHER: Homestead Up to $4,000 25%	ALL OTHER: Over $4,000 and Non-Homestead 40%	ALL OTHER: MACHINERY Permanently Attached to Real Estate 33⅓%	TOTAL ASSESSED VALUE	Total Assessed Value as Equalized by the Board of Review	FINAL EQUALIZED VALUE
							Acres	Units						Dollars	Dollars	Dollars	Dollars	Dollars	Dollars	Dollars	Dollars	Dollars	Dollars	Dollars	Dollars	Dollars
1	Werner M. Bachman & Marg E. Bachman		Sunrise Beach Lot 1 Sec 22-142-31		1				19	No	No	T														
2	" "	" "	" "		2					"	"	"														
3	" "	" "	" "		3					"	"	"														
4	" "	" "	" "		4					"	"	"														
5	" "	" "	" "		5					"	"	"														
6	" "	" "	" "		6					"	"	"														
7	" "	" "	" "		7					"	"	"														
8	" "	" "	" "		8					"	"	"														
9	" "	" "	" "		9					"	"	"														
10	" "	" "	" "		10					"	"	"														
11	" "	" "	" "		11					"	"	"														
12	" "	" "	" "		12					"	"	"	Q													
13	" "	" "	" "		12					"	"	"	T													
14	" "	" "	" "		2					"	"	"														
15	" "	" "	" "		3					"	"	"	C													
16	" "	" "	" "		4					"	"	"	T													
17	" "	" "	" "		5					"	"	"														
18	" "	" "	" "		6					"	"	"														
19	" "	" "	" "		7					"	"	"														
20																										

VALUATIONS BY SCHOOL DISTRICTS AS EQUALIZED BY DEPARTMENT OF TAXATION

SOLD FOR TAXES	District No. Rate Mills	District No. Rate Mills	District No. Rate Mills	District No. Rate Mills	District No. Rate Mills	District No. Rate Mills	Tax including State Homestead Mills	State Tax on Non-Homestead Mills	SPECIAL TAXES	TOTAL TAXES	PAID	WHEN PAID: Month Day Year	Number of Receipt	March Settlement 1960	June Settlement 1960	Penalty	November Settlement 1960	Penalty	Collections to Fine Monday in January 1961	Penalty	Delinquent to Fine Monday in January 1961	Total Delinquent Tax and Penalty	REMARKS
	Dollars	Dollars	Dollars	Dollars	Dollars	Dollars	$ cts.	$ cts.	$ cts.	$ cts.				$ cts.	$ cts.	$ cts.	$ cts.	$ cts.	$ cts.	$ cts.	$ cts.	$ cts.	
1				10			28	06		288	2nd HALF PAID	AUG 15 1960											
											1st HALF PAID	JUL 22 1960	1										
2				10			28	06		288	2nd HALF PAID	AUG 15 1960											
											1st HALF PAID	JUL 22 1960	2										
3				10			28	06		288	2nd HALF PAID	AUG 15 1960											
											1st HALF PAID	JUL 22 1960	3										
4				10			28	06		288	2nd HALF PAID	AUG 15 1960											
											1st HALF PAID	JUL 22 1960	4										
5				10			28	06		288	2nd HALF PAID	AUG 15 1960											
											1st HALF PAID	JUL 22 1960	5										
6				10			28	06		288	2nd HALF PAID	AUG 15 1960											
											1st HALF PAID	JUL 22 1960	6										
7				10			28	06		288	2nd HALF PAID	AUG 15 1960											
											1st HALF PAID	JUL 22 1960	7										
8				10			28	06		288	2nd HALF PAID	AUG 15 1960											
											1st HALF PAID	JUL 22 1960	8										
9				10			28	06		288	2nd HALF PAID	AUG 15 1960											
											1st HALF PAID	JUL 22 1960	9										
10				10			28	06		288	2nd HALF PAID	AUG 15 1960											
											1st HALF PAID	JUL 22 1960	10										
11				10			28	06		288	2nd HALF PAID	AUG 15 1960											
											1st HALF PAID	JUL 22 1960	11										
12				112			31	66		3236	2nd HALF PAID	AUG 15 1960											
											1st HALF PAID	JUL 22 1960	12										
13				10			28	06		288	2nd HALF PAID	AUG 15 1960											
											1st HALF PAID	JUL 22 1960	13										
14				10			28	06		288	2nd HALF PAID	AUG 15 1960											
											1st HALF PAID	JUL 22 1960	14										
15				183			51	72	1	14	5286	15	1st HALF PAID	JUL 22 1960										
16				10			28	06		288	2nd HALF PAID	AUG 15 1960											
											1st HALF PAID	JUL 22 1960	16										
17				10			28	06		288	2nd HALF PAID	AUG 15 1960											
											1st HALF PAID	JUL 22 1960	17										
18				10			28	06		288	2nd HALF PAID	AUG 15 1960											
											1st HALF PAID	JUL 22 1960	18										
19				10			28	06		288	2nd HALF PAID	AUG 15 1960											
											1st HALF PAID	JUL 22 1960	19										
20													20										
				46			131	32	28	13418							1345						

Stricken Grange Park | Bishopbee Island | Chickenbone Point | Echobone Springs | Gilbert's Island | Goose Beach

RKS

Assessment Roll and Tax List of Real Property in the Town of Shingobee

Cass County, Minnesota, for Taxes for the Year 1959.

Form 50 — MILLER DAVIS CO., MINNEAPOLIS

* Indicate Type of Property: R-Residential, C-Commercial, I-Industrial, U-Utility, F-Farm, L-Lakeshore, T-Timber, M-Mineral

	IN WHOSE NAME ASSESSED	TO WHOM TRANSFERRED	DESCRIPTION OF PROPERTY: SUBDIVISION	Sec. or Lot	Town or Block	Reg.	Number of Acres of Land: Acres	Number of Acres of Land: Units	Sch. District No.	Ind. Imp. Tax	Ind. Agri. Land Tax	Ind. Type of Property	TRUE AND FULL VALUATIONS: LAND Exclusive of Structures and Improvements	BUILDINGS and Other Structures	MACHINERY Personality Attached to Real Estate	TOTAL True and Full Value	ASSESSED VALUATIONS: RURAL: Homestead Up to $5,000 20%	RURAL: Homestead Over $5,000 and Non-Homestead 33⅓%	ALL OTHER: Timber Land Class 4c 20%	ALL OTHER: Homestead Up to $5,000 25%	ALL OTHER: Homestead Over $5,000 and Non-Homestead 40%	ALL OTHER: MACHINERY Personality Attached to Real Estate 33⅓%	TOTAL ASSESSED VALUE	Total Assessed Value as Equalized by the Board of Review	FINAL EQUALIZED VALUE
													Dollars	Dollars	Dollars	Dollars	Dollars	Dollars	Dollars	Dollars	Dollars	Dollars	Dollars	Dollars	Dollars
1	Fred & Jane Huggett		Shingobee Island N. Part of Lot 5 - Sec 2		11		41.3		119	No	No	C													
2	" "				2					"	Yes	L													
3	J. A. Chumley				3					No	"	"													
4	" "				4					No	"	"													
5	" "				5					"	"	"													
6					4					"	"	"													
7	Simon H & Dagney Simonsen				7					Yes	"	"													
8	" "				8					"	"	"													
9	" "				9					Yes	"	C													
10					10					"	"	L													
11	Russell C. & Leona A. Green				11					Yes	"	C													
12	" "				12					No	"	"													
13	" "				13					No	"	"													
14					14					No	"	L													
15	Frank & Anna Jung				15					Yes	"	"													
16	" "				16					Yes	"	R													
17	Louis & Eileen Chalupsky				17					Yes	"	"													
18	Fred & Jean Huggett				18					No	"	C													
19	" "				19					No	"	L													
20	" "				20					No	"	C													

VALUATIONS BY SCHOOL DISTRICTS AS EQUALIZED BY DEPARTMENT OF TAXATION

SOLD FOR TAXES	District No. / Rate / Mills	District No. / Rate / Mills	District No. / Rate / Mills	District No. 2114 / Rate 67 / Mills 73.5	District No. / Rate / Mills	District No. / Rate / Mills	Tax including State Homestead	State Tax on Non-Homestead 6.2 Mills	SPECIAL TAXES	TOTAL TAXES		PAID	WHEN PAID: Month Day Year	Number of Receipt	March Settlement 1960	June Settlement 1960	Penalty	November Settlement 1960	Penalty	Collections to First Monday in January 1961	Penalty	Delinquent on First Monday in January 1961	Total Delinquent Tax and Penalty	REMARKS
	Dollars	Dollars	Dollars	Dollars	Dollars	Dollars	$ cts.	$ cts.	$ cts.	$ cts.					$ cts.	$ cts.	$ cts.	$ cts.	$ cts.	$ cts.	$ cts.	$ cts.	
1				836			273 62	8 82		2744	1	2nd HALF PAID	OCT 3 1 1960										
				132							1	1st HALF PAID	MAY 1 3 1960	3533									
2				15			4 74			424	2	2nd HALF PAID	OCT 3 1 1960	3666		13 94		13 94					
											2	1st HALF PAID	MAY 1 3 1960										
3				12			3 40	08		348	3	PAID IN FULL	MAY 2 7 1960			3 48							
4				12			3 40	08		348	4	PAID IN FULL	MAY 2 7 1960			3 48							
5				12			3 40	08		348	5	PAID IN FULL	MAY 2 7 1960	1008		3 48							
6				12			3 40	08		348	6	PAID IN FULL	MAY 2 7 1960			3 48							
7				81			22 90			2290	7	2nd HALF PAID	OCT 2 4 1960										
											7	1st HALF PAID	MAY 2 3 1960			11 45		11 45					
8				13			368			368	8	2nd HALF PAID	OCT 2 4 1960										
				165							8	1st HALF PAID	MAY 2 3 1960	15130		1 84		1 84					
9				141			10064	118		1018 2	9	1st HALF PAID	MAY 2 3 1960	7919		50 91		50 91					
											9	2nd HALF PAID	OCT 2 4 1960										
10				13			368			368	10	1st HALF PAID	MAY 2 3 1960			1 84		1 84					
11				159			134 56	148		13654	11	2nd HALF PAID	SEP 9 1960										
				317							11	1st HALF PAID	MAY 2 3 1960										
12				328			42 72	204		4476	12	2nd HALF PAID	SEP 9 1960										
											12	1st HALF PAID	MAY 2 3 1960	1188									
13				82			23 18	52		2370	13	2nd HALF PAID	SEP 9 1960	4712		130 39		130 39					
											13	1st HALF PAID	MAY 2 3 1960										
14				20			566	12		578	14	2nd HALF PAID	SEP 9 1960										
											14	1st HALF PAID	MAY 2 3 1960										
15				13			368			368	15	PAID IN FULL	MAY 1 3 1960			69 54							
16				233			6586			6586	16	PAID IN FULL	MAY 1 3 1960	3467									
17				274			7746			7746	17	PAID IN FULL	SEP 1 1 1960	3193		7746							
											17	2nd HALF PAID	MAY 3 1 1960										
18				1344			379 90	836		38826	18	1st HALF PAID	MAY 3 1 1960			194 13		194 13					
											18	2nd HALF PAID	SEP 1 1 1960	1260									
19				24			678	14		692	19	1st HALF PAID	MAY 3 1 1960	1154		3 46		3 46					
											19	2nd HALF PAID	SEP 1 1 1960										
20				443			12522			12522	20	1st HALF PAID	MAY 3 1 1960			42 61		42 61					
				2245																			
				2186			1 33738	1548		135286						756 89		592 97					
				4737																			

Glidden Guinea Beach Freeway Point Chippewa Point Lakeboro Springs Oliver June Beach

RKS

Assessment Roll and Tax List of Real Property in the Town of Shingobee

Cass County, Minnesota, for Taxes the Year 1959.

Form 3C—MILLER-DAVIS CO., MINNEAPOLIS

* Indicate Type of Property: R-Residential, C-Commercial, I-Industrial, U-Utility, F-Farm, L-Lakeshore, T-Timber, M-Mineral

	IN WHOSE NAME ASSESSED	TO WHOM TRANSFERRED	DESCRIPTION OF PROPERTY: SUBDIVISION	Sec. or Lot	Town or Block	Rng.	Number of Acres of Land: Acres	100ths	No. School District	Indicate Homestead Yes or No	Indicate Non-Homestead Yes or No	Indicate Type of Property*	TRUE AND FULL VALUATIONS: LAND Exclusive of Structure Improvement	BUILDINGS and Other Structures	MACHINERY Permanently Attached to Real Estate	TOTAL True and Full Value	ASSESSED VALUATIONS: RURAL: Homestead Up to $6,000 20%	RURAL: Over $6,000 and Non-Homestead 33⅓%	ALL OTHER: Timber Land Class 2a 20%	ALL OTHER: Homestead Up to $6,000 25%	ALL OTHER: Over $6,000 and Non-Homestead 40%	ALL OTHER: MACHINERY Permanently Attached to Real Estate 33⅓%	TOTAL ASSESSED VALUE	Total Assessed Value as Equalized by the Board of Review	FINAL EQUALIZED VALUE
							Acres	100ths					Dollars	Dollars	Dollars	Dollars	Dollars	Dollars	Dollars	Dollars	Dollars	Dollars	Dollars	Dollars	Dollars
1	Brad & Jane Skoggatt		Shingobee Island	21	1				119	Yes	No	L													
2	" "		"	22						Yes	"	"													
3																									
4																									
5																									
6	State of Minnesota		Part of	1	2																				
7	D.W. & Marie A. Runyon		Part of	1						Yes	No	Q													
8	" "				2					Yes	"	L													
9	State of Minnesota				3																				
10	State of Minnesota				4																				
11	State of Minnesota				5																				
12																									
13																									
14																									
15																									
16	State of Minnesota			1	3																				
17	State of Minnesota			2																					
18	State of Minnesota			3																					
19	State of Minnesota			4																					
20	State of Minnesota			5																					

	SOLD FOR TAXES	VALUATIONS BY SCHOOL DISTRICTS AS EQUALIZED BY DEPARTMENT OF TAXATION: District No. / Rate / Mills	Tax including State Homestead Mills	State Tax on Non-Homestead Mills	SPECIAL TAXES	TOTAL TAXES	PAID	WHEN PAID: Month Day Year	Number of Receipt	March Settlement 1960	June Settlement 1960	Penalty	November Settlement 1960	Penalty	Collections to First Monday in January 1961	Penalty	Delinquent on First Monday in January 1961	Total Delinquent Tax and Penalty	REMARKS
		Dollars	$ cts.	$ cts.	$ cts.	$ cts.				$ cts.	$ cts.	$ cts.	$ cts.	$ cts.	$ cts.	$ cts.	$ cts.	
1							2nd HALF PAID	Sep 14 1960										
2		#12	3 40			3 40	1ST HALF PAID	MAY 3 1960	11260		3 40		3 40					3 40
3							2nd HALF PAID	SEP 14 1960	11554									
4							1ST HALF PAID	MAY 3 1960										
5																		
6																		
7		#252	7 24			7 24	Balance Paid	DEC 3 1960	18888									
							1ST HALF PAID	OCT 20 1960	16936		3 56							
							2nd HALF PAID	DEC 8 1960	17611									
8		#20	5 66			5 66	1ST HALF PAID	MAY 2 1960			2 83		3 58		3 09			3 09
9																		
10																		
11																		
12																		
13																		
14																		
15																		
16																		
17																		
18																		
19																		
20																		
		#236	83 70			83 70					41 85		38 76		3 09			

Gibsons Dunne Beach | Breezy Point | Chalmers Point | Eckebome Springs | Gilbert Lake Beach | Jones Beach

Shingobee Island | Merrise Beach

Assessment Roll and Tax List of Real Property in the Town of Shingobee

Cass County, Minnesota, for Taxes for the Year 1959.

Form SC—MILLER-DAVIS CO., MINNEAPOLIS

* Indicate Type of Property: R-Residential, C-Commercial, I-Industrial, U-Utility, F-Farm, L-Lakeshore, T-Timber, M-Mineral

	IN WHOSE NAME ASSESSED	TO WHOM TRANSFERRED	DESCRIPTION OF PROPERTY: SUBDIVISION	Sec. or Lot	Town or Block	Rng	Number of Acres of Land: Acres	Hundredths	Sch. District	Indicate Homestead Yes or No	Indicate Agricultural Tax Yes or No	Indicate Type* Property	TRUE AND FULL VALUATIONS: LAND Exclusive of Structures and Improvements	BUILDINGS and Other Structures	MACHINERY Permanently Attached to Real Estate	TOTAL True and Full Value	ASSESSED VALUATIONS: RURAL: Homestead Up to $4,000 20%	RURAL: Over $4,000 and Non-Homestead 33⅓%	ALL OTHER: Timber Land Class 2a 20%	ALL OTHER: Homestead Up to $4,000 25%	ALL OTHER: Over $4,000 Non-Homestead 40%	ALL OTHER: MACHINERY Permanently Attached at Assessor's Value 33⅓%	TOTAL ASSESSED VALUE	Total Assessed Value as Equalized by the Board of Review	FINAL EQUALIZED VALUE
			Chippewa Point										Dollars	Dollars	Dollars	Dollars	Dollars	Dollars	Dollars	Dollars	Dollars	Dollars	Dollars	Dollars	Dollars
1	Mary A. Roy		Lot 2 Sec. 16 142-34	1					119	No	No	L													
2	James N & Nadine A Livingston			2						No	"	"													
3	" "			3						No	"	C													
4	A M Ashenbrenner			4						Yes	"	R													
5	" "			5						No	"	C													
6	" "			6						No	"	C													
7	" "			7						No	"	C													
8	" "			8						No	"	C													
9	Herbert & Elizabeth Raleigh			9						No	"	L		200 added by J.B									372		
10	Grayson & Genevieve Fisher			10						Yes	No	L													
11	" "	"		11						Yes	"	C													
12	" "	"		12						Yes	"	C		310 added by J.B									417		
13																									
14																									
15																									
16																									
17																									
18																									
19																									
20																									

	SOLD FOR TAXES	VALUATIONS BY SCHOOL DISTRICTS AS EQUALIZED BY DEPARTMENT OF TAXATION: District No. / Rate Mills	Dollars	District No. / Rate Mills	Dollars	District No. / Rate Mills	Dollars	Tax including State Homestead Mills	$ cts.	State Tax on Non-Homestead 6.21 Mills	$ cts.	SPECIAL TAXES	$ cts.	TOTAL TAXES	$ cts.	PAID	WHEN PAID: Month Day Year	Number of Receipt	March Settlement 1960	$ cts.	June Settlement 1960	$ cts.	Penalty	$ cts.	November Settlement 1960	$ cts.	Penalty	$ cts.	Collections to First Monday in January 1961	$ cts.	Penalty	$ cts.	Delinquent on First Monday in January 1961	$ cts.	Total Delinquent Tax and Penalty	$ cts.	REMARKS
1																																				
2				17				480	10					490		PAID IN FULL	MAY 31 1960	5751			4 90															
3				17				480	10					490		2nd HALF PAID	OCT 31 1960																			
4				108				3052	61					3120		1st HALF PAID	MAY 31 1960																			
5				N 167				7322	58					7380		2nd HALF PAID	OCT 31 1960																			
6				164				4636	102					4738		1st HALF PAID	MAY 31 1960	15380																		
7				164				4636	102					4738		2nd HALF PAID	OCT 31 1960	11258			1322 23			132 23												
8				88				2488	54					2542		1st HALF PAID	MAY 31 1960																			
9				119				3364	74					3438		2nd HALF PAID	OCT 31 1960																			
10				372				10516	232					10748		1st HALF PAID	MAY 27 1960	10156			53 74			35 74 1800												
11				N 10				282						282		PAID IN FULL	MAY 19 1960				2 82															
12				N 549				15518						15518		PAID IN FULL	MAY 19 1960	7689			155 18															
13				117				3308	72					3380		PAID IN FULL	MAY 19 1960				33 80															
14																																				
15																																				
16																																				
17																																				
18																																				
19																																				
20																																				
				4926																																
				N 258				56082	780					56864							38			18	59											
				1984																																

Tabs: Island View Beach, Breezy Point, Crescent Beach, Excelsior Springs, Gilbert's Lake Shore Beach

Assessment Roll and Tax List of Real Property in the Town of Shingobee

Cass County, Minnesota, for Taxes for the Year 1959.

Form SC MILLER-DAVIS CO., MINNEAPOLIS

* Indicate Type of Property: R-Residential, C-Commercial, I-Industrial, U-Utility, F-Farm, L-Lakeshore, T-Timber, M-Mineral

	IN WHOSE NAME ASSESSED	TO WHOM TRANSFERRED	DESCRIPTION OF PROPERTY: SUBDIVISION	Sec. or Lot	Town or Block	Rng.	Number of Acres of Land: Acres	100ths	No. School District	Indicate Homestead Yes or No	Indicate Agricultural Yes or No	Indicate Type of Property *	TRUE AND FULL VALUATIONS: LAND Exclusive of Structures and Improvements	BUILDINGS and Other Structures	MACHINERY Permanently Attached to Real Estate	TOTAL True and Full Value	ASSESSED VALUATIONS: RURAL: Homestead Up to $4,000 20%	RURAL: Over $4,000 and Non-Homestead 33⅓%	ALL OTHER: Timber Cut Over 20%	ALL OTHER: Homestead Up to $4,000 25%	ALL OTHER: Over $4,000 and Non-Homestead 40%	ALL OTHER: Machinery Permanently Attached to Real Estate 33⅓%	TOTAL ASSESSED VALUE	Total Assessed Value as Equalized by the Board of Review	FINAL EQUALIZED VALUE
							Acres						Dollars	Dollars	Dollars	Dollars	Dollars	Dollars	Dollars	Dollars	Dollars	Dollars	Dollars	Dollars	Dollars
1	Ella Broderson	Kenneth Broderson & Jeanne Schmidt	Part of Sec. 8 T 47-N R 32-W	13	4				119	Ho	No	L													
2	" "			14					"	"	"	"													
3																									
4																									
5																									
6																									
7																									
8																									
9																									
10																									
11																									
12																									
13																									
14																									
15																									
16																									
17																									
18																									
19																									
20																									

	SOLD FOR TAXES	VALUATIONS BY SCHOOL DISTRICTS AS EQUALIZED BY DEPARTMENT OF TAXATION: District No. / Rate / Mills	Tax including State Homestead Mills	State Tax on Non-Homestead 6.2 Mills	SPECIAL TAXES	TOTAL TAXES	PAID: WHEN PAID (Month Day Year)	Number of Receipt	March Settlement 1960	June Settlement 1960	Penalty	November Settlement 1960	Penalty	Collections in First Monday in January 1961	Penalty	Delinquent on First Monday in January 1961	Total Delinquent Tax and Penalty	REMARKS
		Dollars	$ cts.	$ cts.	$ cts.	$ cts.			$ cts.	$ cts.	$ cts.	$ cts.	$ cts.	$ cts.	$ cts.	$ cts.	$ cts.	
1		17	480	10		490	1 PAID IN FULL MAY 31 1960	11264		980								11282
2		17	480	10		490	2 PAID IN FULL MAY 31 1960											"
3							3											
4							4											
5							5											
6							6											
7							7											
8							8											
9							9											
10							10											
11							11											
12							12											
13							13											
14							14											
15							15											
16							16											
17							17											
18							18											
19							19											
20							20											
		34	960	20		980				980								

Tabs: Shingobee Island | Nurse Beach | Shingobee Island | Chippewa Point | Kabekona Spring | Gilchrist Beach | Nurse Beach | Peasy Point | Crescent Beach | Crescent Beach Add'n | Ottaway | Addn to Nurse Beach

Assessment Roll and Tax List of Real Property in the Town of Shingle

Form SC—MILLER-DAVIS CO., MINNEAPOLIS

* Indicate Type of Property: R-Residential, C-Commercial, I-Industrial, U-Utility, F-Farm, L-Lakeshore, T-Timber, M-Mineral

	IN WHOSE NAME ASSESSED	TO WHOM TRANSFERRED	DESCRIPTION OF PROPERTY: SUBDIVISION	Sec. or Lot	Town or Block	Rng.	Number of Acres of Land: Acres	Number of Acres of Land: 100ths	Indicate Improvements and Tax Exempt	Indicate Appropriation and Tax Exempt	Indicate Type of Property*	No. School District	TRUE AND FULL VALUATIONS: LAND Exclusive of Structures and Improvements	TRUE AND FULL VALUATIONS: BUILDINGS and Other Structures	TRUE AND FULL VALUATIONS: MACHINERY Permanently Attached to Real Estate	TRUE AND FULL VALUATIONS: TOTAL Imp. and Full Value	ASSESSED VALUATIONS: RURAL: Homestead Up to $4,000 20%	ASSESSED VALUATIONS: RURAL: Over $4,000 and Non-Homestead 33⅓%	ASSESSED VALUATIONS: ALL OTHER: Timber Land Class 2c 20%	ASSESSED VALUATIONS: ALL OTHER: Homestead Up to $4,000 25%	ASSESSED VALUATIONS: ALL OTHER: Over $4,000 and Non-Homestead 40%	ASSESSED VALUATIONS: ALL OTHER: MACHINERY Permanently Attached to Real Estate 33⅓%	TOTAL ASSESSED VALUE	Total Assessed Value Equalized by the Board of Review	FINAL EQUALIZED VALUE	REMARKS
							Acres	100ths					Dollars	Dollars	Dollars	Dollars	Dollars	Dollars	Dollars	Dollars	Dollars	Dollars	Dollars	Dollars	Dollars	
1	Eleanor Hagebock & W. J. Feldner		Ojibway Lot 2 & Sec 11-142-31								R	119														
2	" " "			2							T															
3	Mrs Eleanor Hagebock & W. J. Feldner			3							R															
4	Eleanor Hagebock & W. J. Feldner			4							L															
5	Dr. Carroll B. Larson & Nadine Larson			5							L															
6	" " "			6							R															
7	" " "		N½ of	7							L															
8	W. J. & Eva Bown		S½ of	7							L															
9	" "			8							R															
10	" "		N½ of	9							L															
11	Mrs A. & R. with O. Feldner		S½ of	9							L															
12	" "			10							L															
13	" "		S. 75' of Lots 114	12							L															
14	Eleanor Hagebock & W. J. Feldner		N. 25' of Lots 114	12							T															
15	W. J. & Eva Bown		Bal of Lots 114	12							T															
16	Mrs Eleanor Hagebock & W. J. Feldner		20' x 100' joining lot 3 on North & joining Lots 3-4-5 also all the Lakeshore W. of								T															
17																										
18																										
19																										
20																										

	SOLD FOR TAXES	VALUATIONS BY SCHOOL DISTRICTS AS EQUALIZED BY DEPARTMENT OF TAXATION: District No. / Rate Mills	District No. / Rate Mills	District No. / Rate Mills	District No. / Rate Mills	District No. / Rate Mills	District No. / Rate Mills	Tax Including State Homestead Mills	State Tax on Non-Homestead 62.2 Mills	SPECIAL TAXES	TOTAL TAXES	PAID	WHEN PAID: Month Day Year	Number of Receipt	March Settlement 1960	June Settlement 1960	Penalty	November Settlement 1960	Penalty	Collections to First Monday in January 1961	Penalty	Delinquent on First Monday in January 1961	Total Delinquent Tax and Penalty
		Dollars	Dollars	Dollars	Dollars	Dollars	Dollars	$ cts.	$ cts.	$ cts.	$ cts.				$ cts.	$ cts.	$ cts.	$ cts.	$ cts.	$ cts.	$ cts.	$ cts.	$ cts.
1					20			566	12		578	PAID IN FULL	MAY 16 1960			578							
2					10			282	06		288	PAID IN FULL	MAY 16 1960			288							
3					149			4217	923		4304	PAID IN FULL	MAY 16 1960	8571		4304							
4					20			566	12		578	PAID IN FULL	MAY 16 1960			578							
5					20			566	12		578	PAID IN FULL	MAY 16 1960			578							
6					277			7830	172		8002	PAID IN FULL	MAY 16 1960	7121		8002							
7					10			282	06		288	PAID IN FULL	MAY 16 1960			288							
8					10			282	06		288	PAID IN FULL	MAY 23 1960			288							
9					174			4918	108		5026	PAID IN FULL	MAY 23 1960	12116		5026							
10					10			282	06		288	PAID IN FULL	MAY 23 1960	12116		288							
11					10			282	06		288	½ HALF PAID	MAY 16 1960			144							
12					174			4918	54 108		5026	½ HALF PAID	MAY 16 1960	9114		2513							
13					20			566	12		578	½ HALF PAID	MAY 16 1960			289							
14					10			282	06		288	PAID IN FULL	MAY 16 1960	8571		288							
15					10			282	06		288	PAID IN FULL	MAY 23 1960	12116		288							
16					10			282	06		288	PAID IN FULL	MAY 16 1960	8571		288							
17																							
18																							
19																							
20																							
					934			26398	596		26974					24078							

REMARKS: 11837 / 12691 / 15680 / 12600 / 11837

Assessment Roll and Tax List of Real Property in the Town of Shingobee

Cass County, Minnesota, for Taxes for the Year 1959.

Form SC WILLIAMS-DAVIS COMPANY-MINNEAPOLIS

* Indicate Type of Property: R-Residential, C-Commercial, I-Industrial, U-Utility, F-Farm, L-Lakeshore, T-Timber, M-Mineral

	IN WHOSE NAME ASSESSED	TO WHOM TRANSFERRED	DESCRIPTION OF PROPERTY: SUBDIVISION	Sec. or Lot	Town of Block	Rng	Number of Acres of Land: Acres	100ths	No. School District	Indicate Homestead by X	Indicate Agricultural by X	Indicate Type of Property	TRUE AND FULL VALUATIONS: LAND Exclusive of Structures and Improvements	BUILDINGS and Other Structures	MACHINERY Permanently Attached to Real Estate	TOTAL True and Full Value
							Acres	100ths					Dollars	Dollars	Dollars	Dollars
1	Theo W. & Ruth O. Bildner		Dzbinsky	1	2				19	Yes	No	L				
2	" "			2					"	"	"	"				
3	William J. Nagelbach			3					"	"	"	"				
4				4					"	"	"	R				
5																
6																
7																
8																
9																
10																
11																
12																
13																
14																
15																
16																
17																
18																
19																
20																

	ASSESSED VALUATIONS: RURAL: Homestead Up to $1,000 20%	RURAL: Over $1,000 and Non-Homestead 33⅓%	ALL OTHER: Timber Cover Law 20%	ALL OTHER: Homestead Up to $1,000 25%	ALL OTHER: Over $4,000 and Non-Homestead 40%	MACHINERY Permanently Attached to Real Estate 33⅓%	TOTAL ASSESSED VALUE	Total Assessed Value as Equalized by the Board of Review	FINAL EQUALIZED VALUE
	Dollars	Dollars	Dollars	Dollars	Dollars	Dollars	Dollars	Dollars	Dollars
1									
2									
3									
4									
5									
6									
7									
8									
9									
10									
11									
12									
13									
14									
15									
16									
17									
18									
19									
20									

SOLD FOR TAXES	VALUATIONS BY SCHOOL DISTRICTS AS EQUALIZED BY DEPARTMENT OF TAXATION: District No. ..... Rate ..... Mills	District No. ..... Rate ..... Mills	District No. 7 Rate 67 Mills	District No. 119 Rate 67 Mills	District No. ..... Rate ..... Mills	District No. ..... Rate ..... Mills	Tax including State Homestead ..... Mills	State Tax on Non-Homestead 6.22 Mills	SPECIAL TAXES	TOTAL TAXES	PAID	WHEN PAID: Month Day Year	Number of Receipt	March Settlement 1960	June Settlement 1960	Penalty	November Settlement 1960	Penalty	Collections to First Monday in January 1961	Penalty	Delinquent on First Monday in January 1961	Total Delinquent Tax and Penalty	REMARKS
	Dollars	Dollars	Dollars	Dollars	Dollars	Dollars	$ cts.	$ cts.	$ cts.	$ cts.				$ cts.	$ cts.	$ cts.	$ cts.	$ cts.	$ cts.	$ cts.	$ cts.	
1			20				5 46	12		5 78	1st HALF PAID	MAY 18 1960			2 89					2 89	3 18	11888
2			20				5 46	12		5 78	1st HALF PAID	MAY 18 1960	7114		2 89					2 89	3 18	"
3			20				5 66	12		5 78	PAID IN FULL	FEB 16 1960	7117	5 78								10055
4			102				28 84	64		29 48	PAID IN FULL	FEB 16 1960	7117	29 48								
5																						
6																						
7																						
8																						
9																						
10																						
11																						
12																						
13																						
14																						
15																						
16																						
17																						
18																						
19																						
20																						
			162				45 62	1 00		46 62				35 26	5 78					5 78		

Tatonka Beach | Breezy Point | Crescent Beach | Crescent Beach 1st Addn to Ditchbo Grove Beach | Shingobee Island | Chippewa Point | Arbeona Springs | Arrie Beach | 141-31 142-31 | RKS

Assessment Roll and Tax List of Real Property in the Town of Shingobee, Cass County, Minnesota, for Taxes for the Year 1959.

Form 2C — MILLER-DAVIS CO., MINNEAPOLIS

* Indicate Type of Property: R-Residential, C-Commercial, I-Industrial, U-Utility, F-Farms, L-Lakeshore, T-Timber, M-Mineral

	IN WHOSE NAME ASSESSED	TO WHOM TRANSFERRED	DESCRIPTION OF PROPERTY: SUBDIVISION	Sec. or Lot	Town or Block	Rng.	Number of Acres of Land: Acres	Number of Acres of Land: Miles	No. School District	Ind. Improvements Taxed Now	Ind. Improvements Taxed Last Year	Ind. Type of Property	TRUE AND FULL VALUATIONS: LAND Exclusive of Structures and Improvements	TRUE AND FULL VALUATIONS: BUILDINGS and Other Structures	TRUE AND FULL VALUATIONS: MACHINERY Permanently Attached to Real Estate	TRUE AND FULL VALUATIONS: TOTAL True and Full Value	ASSESSED VALUATIONS: RURAL: Homestead Up to $4,000 20%	ASSESSED VALUATIONS: RURAL: Over $4,000 and Non-Homestead 33⅓%	ASSESSED VALUATIONS: ALL OTHER: Timber Land Class 2c 20%	ASSESSED VALUATIONS: ALL OTHER: Homestead Up to $4,000 25%	ASSESSED VALUATIONS: ALL OTHER: Over $4,000 and Non-Homestead 40%	ASSESSED VALUATIONS: MACHINERY Permanently Attached to Real Estate 33⅓%	ASSESSED VALUATIONS: TOTAL ASSESSED VALUE	Total Assessed Value as Equalized by the Board of Review	FINAL EQUALIZED VALUE
			Dyldway						#				Dollars	Dollars	Dollars	Dollars	Dollars	Dollars	Dollars	Dollars	Dollars	Dollars	Dollars	Dollars	Dollars
1	Natalie C. Dean			63					19	No	No	R													
2	" "			2						No	No	L													
3	A. L. Miller			3						"	"	"													
4	" "			4						"	"	"													
5	Robert A. Wright			5						"	"	"													
6	" "			6						"	"	"													
7																									
8																									
9																									
10																									
11																									
12																									
13																									
14																									
15																									
16																									
17																									
18																									
19																									
20																									

	SOLD FOR TAXES	VALUATIONS BY SCHOOL DISTRICTS AS EQUALIZED BY DEPARTMENT OF TAXATION: District / No. / Rate / Mills	Tax including Rate Homestead Mills	State Tax on Non-Homestead 6.22 Mills	SPECIAL TAXES	TOTAL TAXES	PAID	WHEN PAID: Month Day Year	Number of Receipt	March Settlement 1960	June Settlement 1960	Penalty	November Settlement 1960	Penalty	Collections in Full Monday in January 1961	Penalty	Delinquent on First Monday in January 1961	Total Delinquent Tax and Penalty	REMARKS
		Dollars	¢	$ cts.	$ cts.	$ cts.				$ cts.	$ cts.	$ cts.	$ cts.	$ cts.	$ cts.	$ cts.	$ cts.	$ cts.	
1		157	44 38	98		4436	PAID IN FULL	MAY 26 1960			45 36								10232
2		20	566	12		578	PAID IN FULL	MAY 26 1960	8551		578								"
3		20	566	12		578	PAID IN FULL	FEB 9 1960		5 79									10230
4		20	566	12		578	PAID IN FULL	FEB 9 1960	748	578									"
5		20	566	12		578	PAID IN FULL	MAY 26 1960			578								"
6		20	566	12		578	PAID IN FULL	MAY 26 1960	12318		578								11884
7																			
8																			
9																			
10																			
11																			
12																			
13																			
14																			
15																			
16																			
17																			
18																			
19																			
20																			
		257	7268	158		7426				1156	6270								

Glacier Beach | Shingobee Beach | Property Points | Crescent Beach | Crescent Beach 1st Addn | Paul's 1st Addn to Gilcoma Grove Beach | Harris Beach | Shingobee Island | Chippewa Point | Mokoma Terrace | RKS

Assessment Roll and Tax List of Real Property in the Town of Shingobee

Form SC—MILLER-DAVIS CO., MINNEAPOLIS

* Indicate Type of Property: R-Residential, C-Commercial, I-Industrial, U-Utility, F-Farm, L-Lakeshore, T-Timber, M-Mineral

	IN WHOSE NAME ASSESSED	TO WHOM TRANSFERRED	DESCRIPTION OF PROPERTY: SUBDIVISION	Sec. or Lot	Town or Block	Rng.	Number of Acres of Land: Acres	100ths	No. School District	Indicate Homestead by X	Indicate Agricultural by X	Indicate Type of Property*	TRUE AND FULL VALUATIONS: LAND Exclusive of Structures and Improvements	BUILDINGS and Other Structures	MACHINERY Permanently Attached to Real Estate	TOTAL True and Full Value	ASSESSED VALUATIONS: RURAL: Homestead Up to $4,000 20%	RURAL: Over $4,000 Homestead Up to $8,000 33⅓%	RURAL: Over $8,000 Homestead 40%	ALL OTHER: Timber Lands 20%	ALL OTHER: Homestead Up to $8,000 25%	ALL OTHER: Over $4,000 and Non-Homestead 40%	ALL OTHER: MACHINERY Permanently Attached to Real Estate 33⅓%	TOTAL ASSESSED VALUE	Total Assessed Value as Equalized by the Board of Review	FINAL EQUALIZED VALUE
													Dollars	Dollars	Dollars	Dollars	Dollars	Dollars	Dollars	Dollars	Dollars	Dollars	Dollars	Dollars	Dollars	Dollars
1	Mary Kathryn Aldscher	Bell's First Addition to Littlee Gumee Beach	U.48 acs. of Lot 7 Sec.	36	141	31	Acres		119	No	No	R														
2	" " "			2						No	No	R														
3	" " "			3						No	No	R														
4	" " "			4						No	No	R														
5	" " "			5						No	No	R														
6	Eldorie E. Allensworth			6						No	No	R														
7	" "			7						No	No	R														
8	" "			8						No	No	R														
9	Echas. E. Bell			9						No	No	R														
10	" "			10						No	No	R														
11																										
12																										
13																										
14																										
15																										
16																										
17																										
18																										
19																										
20																										

Cass County, Minnesota, for Taxes for the Year 1959.

	SOLD FOR TAXES	VALUATIONS BY SCHOOL DISTRICTS AS EQUALIZED BY DEPARTMENT OF TAXATION: District No. ..... Rate ..... Mills	Tax including State Homestead Mills	State Tax on Non-Homestead Mills	SPECIAL TAXES	TOTAL TAXES	PAID	WHEN PAID: Month Day Year	Number of Receipt	March Settlement 1960	June Settlement 1960	Penalty	November Settlement 1960	Penalty	Collections to First Monday in January 1961	Penalty	Delinquent as First Monday in January 1961	Total Delinquent Tax and Penalty	REMARKS
		Dollars	$ cts.	$ cts.	$ cts.	$ cts.				$ cts.	$ cts.	$ cts.	$ cts.	$ cts.	$ cts.	$ cts.	$ cts.	$ cts.	
1		3	84	02		86	1 PAID IN FULL	MAY 23 1960			86								11925
2		3	84	02		86	2 PAID IN FULL	MAY 23 1960			86								
3		10	284	06		288	3 PAID IN FULL	MAY 23 1960	1212		288								
4		10	284	06		288	4 PAID IN FULL	MAY 23 1960			288								
5		10	284	06		288	5 PAID IN FULL	MAY 23 1960			288								
6		10	284	06		288	6 PAID IN FULL	FEB 9 1960		288									
7		10	284	06		288	7 PAID IN FULL	FEB 9 1960	974	288									11928
8		10	284	06		288	8 PAID IN FULL	FEB 9 1960		288									
9		10	284	06		288	9 PAID IN FULL	FEB 15 1960		288									11883
10		87	2460	54		2514	10 PAID IN FULL	FEB 15 1960	975	2514									
11							11												
12							12												
13							13												
14							14												
15							15												
16							16												
17							17												
18							18												
19							19												
20							20												
		163	4602	100		4702				3564	1038								

Bell's 1st Addition to Littlee Gumee Beach | Shingobee Island | Chippewa Point | Lakeshore Addition | Littlee Gumee Beach | Littlee Gumee Beach | Grassy Point | Crescent Beach | Crescent Beach 1st Addn | Ins Ins Ins Buy | RKS

Assessment Roll and Tax List of Real Property in the Town of Shingobee

Form SC - MILLER-DAVIS CO., MINNEAPOLIS

* Indicate Type of Property: R-Residential, C-Commercial, I-Industrial, U-Utility, F-Farm, L-Lakeshore, T-Timber, M-Mineral

Cass County, Minnesota, for Taxes for the Year 1959.

	IN WHOSE NAME ASSESSED	TO WHOM TRANSFERRED	DESCRIPTION OF PROPERTY: SUBDIVISION	Sec. or Lot	Town or Block	Rng.	Number of Acres of Land: Acres	100ths	Ind'n Homestead Tax Yes or No	Ind'n Agricultural Tax Yes or No	Ind'n Type No. per *	No. School District	TRUE AND FULL VALUATIONS: LAND Exclusive of Structures and Improvements	BUILDINGS and Other Structures	MACHINERY Permanently Attached to Real Estate	TOTAL True and Full Value	ASSESSED VALUATIONS: RURAL: Homestead Up to $4,000 20%	RURAL: Over $4,000 Non-Homestead 33⅓%	ALL OTHER: Timber Cut-over 20%	ALL OTHER: Homestead Up to $4,000 25%	ALL OTHER: Over $4,000 Non-Homestead 40%	MACHINERY Permanently Attached to Real Estate 33⅓%	TOTAL ASSESSED VALUE	Total Assessed Value as Equalized by the Board of Review	FINAL EQUALIZED VALUE
			Bull's First Addn to Gitches Gumee Beach										Dollars	Dollars	Dollars	Dollars	Dollars	Dollars	Dollars	Dollars	Dollars	Dollars	Dollars	Dollars	Dollars
1	Chas C. Ball			1	2				# 119	No	M	L													
2	" "			2					"	"	"	"													
3	" "			3					"	"	"	"													
4	Charles C & Roslyn M. Ball			4					"	"	"	"													
5	Chas. Ball			5					"	"	"	"													
6	" "			6					"	"	"	"													
7																									
8																									
9																									
10																									
11																									
12																									
13																									
14																									
15																									
16																									
17																									
18																									
19																									
20																									

	SOLD FOR TAXES	VALUATIONS BY SCHOOL DISTRICTS AS EQUALIZED BY DEPARTMENT OF TAXATION: District No. / Rate Mills	Tax including Rate Homestead Mills	State Tax on Non-Homestead Mills	SPECIAL TAXES	TOTAL TAXES	PAID	WHEN PAID: Month Day Year	Number of Receipt	March Settlement 1960	June Settlement 1960	Penalty	November Settlement 1960	Penalty	Collections to First Monday in January 1961	Penalty	Delinquent on First Monday in January 1961	Total Delinquent Tax and Penalty	REMARKS
		Dollars	$ cts.	$ cts.	$ cts.	$ cts.				$ cts.	$ cts.	$ cts.	$ cts.	$ cts.	$ cts.	$ cts.	$ cts.	$ cts.	
1		10	282	06		288	1 PAID IN FULL	FEB 1 5 1960											10052
2		10	282	06		288	2 PAID IN FULL	FEB 1 5 1960											"
3		69	1950	42		1992	3 PAID IN FULL	FEB 1 5 1960											"
4		62	1752	38		1790	4 PAID IN FULL	FEB 15 1960	975	45 36									"
5		3	84	02		86	5 PAID IN FULL	FEB 1 5 1960											"
6		3	84	02		86	6 PAID IN FULL	FEB 15 1960											"
7																			
8																			
9																			
10																			
11																			
12																			
13																			
14																			
15																			
16																			
17																			
18																			
19																			
20																			
		152	4434	96		4530				45 36									

Shingobee Island | Chippewa Point | Tabeconta Addition | Pine East Addition to Gitches Gumee Beach | Gitches Gumee Beach | Peasy Point | Crescent Beach | Crescent Beach 1st Addn | RKS

Assessment Roll and Tax List of Real Property in the Town of Shingleton

Cass County, Minnesota, for Taxes for the Year 1959.

Form 2C — WILMER-DAVIS CO., MINNEAPOLIS

* Indicate Type of Property: R-Residential, C-Commercial, I-Industrial, U-Utility, F-Farm, L-Lakeshore, T-Timber, M-Mineral

	IN WHOSE NAME ASSESSED	TO WHOM TRANSFERRED	DESCRIPTION OF PROPERTY: SUBDIVISION	Sec. or Lot	Town or Block	Rng.	Number of Acres of Land: Acres	Mths	No. School District	Indicate Homestead by Yes or No	Indicate Agricultural Use by Yes or No	Indicate Type of Property*	TRUE AND FULL VALUATIONS: LAND Exclusive of Structures and Improvements	BUILDINGS and Other Structures	MACHINERY Permanently Attached to Real Estate	TOTAL True and Full Value	ASSESSED VALUATIONS: RURAL: Homestead Up to $1,000 20%	RURAL: Over $4,000 and Non-Homestead 33⅓%	ALL OTHER: Timber Land Class 3a 20%	ALL OTHER: Homestead Up to $4,000 25%	ALL OTHER: Homestead Over $4,000 and Non-Homestead 40%	ALL OTHER: Machinery Permanently Attached to Real Estate 33⅓%	TOTAL ASSESSED VALUE	Total Assessed Value as Equalized by the Board of Review	FINAL EQUALIZED VALUE
			Gitchie Cumee Beach										Dollars	Dollars	Dollars	Dollars	Dollars	Dollars	Dollars	Dollars	Dollars	Dollars	Dollars	Dollars	Dollars
1	Zelda Ball Johnson		Part of Govt Lot 7 - Sec. 26-141-31	1	1				119	No	No	L													
2	" " "			2						"	"	"													
3	" " "			3						"	"	"													
4	Allen K. & Janet D. Sherman			4						"	"	"													
5	Lucy Anne Jewett			5						"	"	"													
6	Charles D & Helen Agnes Reddy			6						"	"	"													
7	L. A. Bassett			7						"	"	"													
8	Ruth & Sara Crandall			8						"	"	"													
9	Charles W & Mabel A. Lee			9						"	"	"													
10	" " "			10						"	"	L													
11	Gladys Munnatte			11																					
12	Katheryn & John Robert Zeltlecher			12																					
13																									
14																									
15																									
16																									
17																									
18																									
19																									
20																									

VALUATIONS BY SCHOOL DISTRICTS AS EQUALIZED BY DEPARTMENT OF TAXATION

SOLD FOR TAXES	District No. ..... Rate. ..... Mills	District No. ..... Rate. ..... Mills	District No. ..... Rate. ..... Mills	District No. 119 Rate. 57 Mills	District No. ..... Rate. ..... Mills	District No. ..... Rate. ..... Mills	Tax including State Homestead ..... Mills	State Tax on Non-Homestead 6.2 Mills	SPECIAL TAXES	TOTAL TAXES		PAID	WHEN PAID (Month Day Year)	Number of Receipt	March Settlement 1960	June Settlement 1960	Penalty	November Settlement 1960	Penalty	Collections to First Monday in January 1961	Penalty	Delinquent on First Monday in January 1961	Total Delinquent Tax and Penalty	REMARKS
	Dollars	Dollars	Dollars	Dollars	Dollars	Dollars	$ cts.	$ cts.	$ cts.	$ cts.					$ cts.	$ cts.	$ cts.	$ cts.	$ cts.	$ cts.	$ cts.	$ cts.	$ cts.	
1				10			282	06		288	1	PAID IN FULL	JUL 29 1960					2 88					11982
2				10			282	06		288	2	PAID IN FULL	JUL 29 1960	16244				2 88					" Pers Prop
3				10			282	06		288	3	PAID IN FULL	JUL 29 1960					2 88					"
4	SOLD FOR TAXES			104			2940	64		3004	4	Balance Paid Part Paid	SEP 23 1960	16445				15 04					11992
5				125			3537	78		3612	5	PAID IN FULL	MAY 26 1960	12334				36 12					11924
6				148			4184	92		4276	6	PAID IN FULL	FEB 11 1960	866	42 76								10853
7				256			7236	160		7396	7	PAID IN FULL	MAY 28 1960	12334				73 96					11922
8				136			3844	84		3928	8	PAID IN FULL	MAY 18 1960	7117				39 28					11939
9				116			3278	72		3350	9	PAID IN FULL	MAY 18 1960					33 50					11920
10				210			5936	130		6066	10	PAID IN FULL	MAY 18 1960	7101				60 66					"
11				67			1894	42		1936	11	PAID IN FULL	MAY 26 1960	12322				19 36					11926
12				3			84	02		86	12	PAID IN FULL	MAY 23 1960	12112				86					11935
13											13													
14											14													
15											15													
16											16													
17											17													
18											18													
19											19													
20											20													
			1195		33776	8452		34518							42 76	178 78		2364						

Assessment Roll and Tax List of Real Property in the Town of Shingobee

Form 5C — MILLER-DAVIS CO., MINNEAPOLIS

* Indicate Type of Property: R-Residential, C-Commercial, I-Industrial, U-Utility, F-Farm, L-Lakeshore, T-Timber, M-Mineral

IN WHOSE NAME ASSESSED	TO WHOM TRANSFERRED	DESCRIPTION OF PROPERTY: SUBDIVISION	Sec. or Lot	Town or Block	Rng.	Number of Acres of Land: Acres	Number of Acres of Land: Mills	No. School District	Ind. Non-Homestead Tax Pay	Ind. Homestead Tax Pay	Ind. Type of Property	TRUE AND FULL VALUATIONS: LAND Exclusive of Structures Improvements	BUILDINGS and Other Structures	MACHINERY Permanently Attached to Real Estate	TOTAL True and Full Value	ASSESSED VALUATIONS: RURAL: Homestead Up to $4,000 20%	RURAL: Over $4,000 and Non-Homestead 33⅓%	ALL OTHER: Timber Land Class 2r 20%	ALL OTHER: Homestead Up to $1,000 25%	ALL OTHER: Over $4,000 and Non-Homestead 40%	ALL OTHER: MACHINERY Permanently Attached to Real Estate 33⅓%	TOTAL ASSESSED VALUE	Total Assessed Value as Equalized by the Board of Review	FINAL EQUALIZED VALUE
		Breezy Point										Dollars	Dollars	Dollars	Dollars	Dollars	Dollars	Dollars	Dollars	Dollars	Dollars	Dollars	Dollars	Dollars
Vern S. & Mae M. Christian		Lots 44 5 Sec. 25-142-31						117	No	No	L													
" " "			2						"	"	"													
" " "			3						"	"	"													
J. R. & Amanda Calumley			4						"	"	"													
Albert & Selma M. Dalzell			5						"	"	"													
" " "			6						"	"	"													
" " "			7						"	"	"													
" " "			8						"	"	"													
" " "			9						"	"	"													
Raymond & Josephine Stoltidis			10						"	"	"													
" " "			11						"	"	"													
Lyle & Dorothy Goodleun			12						"	"	"													
" " "			13						"	"	"													
" " "			14						"	"	"													
Joyce & Anna Goodleun			15						"	"	"													
" " "			16						"	"	"													
" " "			17						"	"	"													
" " "			18						"	"	"													
R. A. Aitken			19						"	"	"													
			20																					

1050 acres 6.98 — 365

Cass County, Minnesota, for Taxes for the Year 1959.

SOLD FOR TAXES	VALUATIONS BY SCHOOL DISTRICTS AS EQUALIZED BY DEPARTMENT OF TAXATION: District No. / Rate ... Mills	Tax including State Homestead ... Mills	State Tax on Non-Homestead 6.22 Mills	SPECIAL TAXES	TOTAL TAXES		PAID	WHEN PAID: Month Day Year	Number of Receipt	March Settlement 1960	June Settlement 1960	Penalty	November Settlement 1960	Penalty	Collections to First Monday in January 1961	Penalty	Delinquent on First Monday in January 1961	Total Delinquent Tax and Penalty	REMARKS
	Dollars	$ cts.	$ cts.	$ cts.	$ cts.					$ cts.	$ cts.	$ cts.	$ cts.	$ cts.	$ cts.	$ cts.	$ cts.	$ cts.	
	15	4.24	10		434	1	PAID IN FULL	MAY 16 1960	8572		434								11963
	15	4.24	10		434	2	PAID IN FULL	MAY 16 1960			434								"
	15	4.24	10		434	3	PAID IN FULL	MAY 16 1960			434								
	15	4.24	10		434	4	PAID IN FULL	MAY 23 1960	12119		434								11966
	15	4.24	10		434	5	PAID IN FULL	MAY 23 1960			434								11968
	15	4.24	10		434	6	PAID IN FULL	MAY 23 1960			434								"
	15	4.24	10		434	7	PAID IN FULL	MAY 23 1960	12118		434								
	15	4.24	10		434	8	PAID IN FULL	MAY 23 1960			434								
	15	4.24	10		434	9	PAID IN FULL	MAY 23 1960			434								
	15	4.24	10		434	10	PAID IN FULL	MAY 26 1960	10055		434								11904
	15	4.24	10		434	11	PAID IN FULL	MAY 26 1960			434								"
	15	4.24	10		434	12	PAID IN FULL	APR 18 1960			434								11899
	15	4.24	10		434	13	PAID IN FULL	APR 18 1960	5878		434								
	15	4.24	10		434	14	PAID IN FULL	APR 18 1960			434								
	15	4.24	10		434	15	PAID IN FULL	MAY 16 1960											11965
	15	4.24	10		434	16	PAID IN FULL	MAY 16 1960	3522										"
	365	103.18	2.28		105.46	17	PAID IN FULL	MAY 16 1960			118.98								"
	15	4.24	10		434	18	PAID IN FULL	MAY 16 1960											"
	156	44.10	.98		450.8	19	PAID IN FULL	APR 18 1960	5878		450.8								11902
						20													
	776	219.36	4.96		2243.2						52.32								

Charlton Beach | Sanborn's Addn to Ivy Village | Crescent Beach | Crescent Beach 1st Addn | Ha Ha Ho Bay

Assessment Roll and Tax List of Real Property in the Town of Shingobee

Form SC MILLER-DAVIS CO., MINNEAPOLIS

* Indicate Type of Property: R-Residential, C-Commercial, I-Industrial, U-Utility, F-Farm, L-Lakeshore, T-Timber, M-Mineral

	IN WHOSE NAME ASSESSED	TO WHOM TRANSFERRED	DESCRIPTION OF PROPERTY: SUBDIVISION	Sec. or Lot	Town or Block	Reg.	Number of Acres of Land: Acres	100ths	No. School District	Indicate Improvements Assessed to Owner of Land	Indicate Improvements Assessed to Other Than Owner of Land	Indicate Type of Property*	TRUE AND FULL VALUATIONS: LAND Exclusive of Structures and Improvements	BUILDINGS and Other Structures	MACHINERY Permanently Attached to Real Estate	TOTAL True and Full Value	ASSESSED VALUATIONS: RURAL: Homestead Up to $4,000 20%	RURAL: Over $4,000 and Non-Homestead 33⅓%	ALL OTHER: Timber Land Homestead 20%	ALL OTHER: Homestead Up to $4,000 25%	ALL OTHER: Over $4,000 and Non-Homestead 40%	MACHINERY Permanently Attached to Real Estate 33⅓%	TOTAL ASSESSED VALUE	Total Assessed Value as Equalized by the Board of Review	FINAL EQUALIZED VALUE
									#				Dollars	Dollars	Dollars	Dollars	Dollars	Dollars	Dollars	Dollars	Dollars	Dollars	Dollars	Dollars	Dollars
1	W. W. & Elsie J. Waymack		Breezy Point	20					119	No	No														
2	" " "		"	21						"	"	"													
3	" " "		"	22						"	"	"													
4	" " "		"	23						"	"	"													
5	" " "		"	24						"	"	"													
6	" " "		"	25						"	"	"													
7	Olive M. Donaldson		"	26						"	"	"													
8	Chas. H. & Olive M. Donaldson		"	27						"	"	"													
9	Vernon L. McCreary		"	28						"	"	"													
10	" " "		"	29						"	"	"													
11	" " "		"	30						"	"	"													
12	Jos. J. & Ella Pazdirtz		"	31						"	"	"													
13	Maynard A. & Georgia M. Wood		"	32						"	"	"													
14	" " "		"	33						"	"	"													
15	" " "		"	34						"	"	"													
16	Carl A. & Cora A. Lageson		"	35						"	"	"													
17	" " "		"	36						"	"	"													
18																									
19																									
20																									

	SOLD FOR TAXES	VALUATIONS BY SCHOOL DISTRICTS AS EQUALIZED BY DEPARTMENT OF TAXATION: District No. / Rate Mills	Tax including State Homestead Mills	State Tax on Non-Homestead Mills	SPECIAL TAXES	TOTAL TAXES		PAID	WHEN PAID: Month Day Year	Number of Receipt	March Settlement 1960	June Settlement 1960	Penalty	November Settlement 1960	Penalty	Collections to First Monday in January 1961	Penalty	Delinquent on First Monday in January 1961	Total Delinquent Tax and Penalty	REMARKS
		Dollars	$ cts.	6.2½ $ cts.	$ cts.	$ cts.					$ cts.	$ cts.	$ cts.	$ cts.	$ cts.	$ cts.	$ cts.	$ cts.	$ cts.	
1		15	424	10		434	1	PAID IN FULL	MAY 18 1960			4 34								
2		15	424	10		434	2	PAID IN FULL	MAY 18 1960			4 34								
3		15	424	10		434	3	PAID IN FULL	MAY 18 1960			4 34								
4		477	13484	296		93780	4	PAID IN FULL	MAY 18 1960	7107		937 80								
5		15	424	10		434	5	PAID IN FULL	MAY 18 1960			4 34								
6		15	424	10		434	6	PAID IN FULL	MAY 18 1960			4 34								
7		15	424	10		434	7	PAID IN FULL	JAN 25 1960	168	4 34									
8		195	5512	122		5634	8	PAID IN FULL	JAN 25 1960		56 34									
9		149	4212	92		4304	9	1st HALF PAID	AUG 11 1960					2152	1292	3/7/61				
10		20	566	12		578	10	1st HALF PAID	AUG 11 1960	1621				289	130	3203				
11		20	566	12		578	11	1st HALF PAID	AUG 11 1960					289		DR #33016				
12		374	10572	232		10804	12	PAID IN FULL	JUL 29 1960	6243				10804	216					
13		20	566	12		578	13	PAID IN FULL	MAY 31 1960											
14		264	7462	164		7626	14	PAID IN FULL	MAY 31 1960	1261		87 32								
15		20	566	12		578	15	PAID IN FULL	MAY 31 1960											
16		320	9046	200		9246	16	2nd HALF PAID	OCT 25 1960											
								1st HALF PAID	MAY 17 1960	6161		46 23								
17		20	566	12		578	17	2nd HALF PAID	OCT 25 1960	7621		2 89		49 12						
								1st HALF PAID	MAY 17 1960											
18							18													
19							19													
20							20													
		1869	52662	1226		56888						8 296 44		18046						

Assessment Roll and Tax List of Real Property in the Town of Shingobee

Cass County, Minnesota, for Taxes for the Year 1959.

Form 5C MILLER-DAVIS CO., MINNEAPOLIS

* Indicate Type of Property: R-Residential, C-Commercial, I-Industrial, U-Utility, F-Farm, L-Lakeshore, T-Timber, M-Mineral

	IN WHOSE NAME ASSESSED	TO WHOM TRANSFERRED	DESCRIPTION OF PROPERTY: SUBDIVISION	Sec. or Lot	Town or Block	Rng.	Number of Acres of Land: Acres	100ths	No. S-Road District	Indicate Homestead Yes or No	Indicate Rural or Urban	Indicate Type * Property	TRUE AND FULL VALUATIONS: LAND Exclusive of Structures and Improvements	BUILDINGS and Other Structures	MACHINERY Permanently Attached to Real Estate	TOTAL True and Full Value
													Dollars	Dollars	Dollars	Dollars
1	Theodore G. & Ella M. Rasmussen		Crescent Beach Part of Lot 3	25	141	31			119	Yes	No	R				
2	" "	" "	"		2					Yes	"	C				
3	" "	" "	"		3					No	"	L				
4	" "	" "	"		4					No	"	C				
5	" "	" "	"		5					No	"	C				
6	" "	" "	"		6					No	"	C				
7	Helen McGuire & Daniel Rutan & Dr. Levy		"		7					Yes	"	R				
8	Clinton J. & Margaret Adames		"		8					No	"	L				
9	" "	" "	"		9					No	"	L				
10	Oscar A. & Rose M. Kelp		"		10					No	"	L				
11	" "	" "	"		11					Yes	"	C				
12	" "	" "	"		12					No	"	C				
13	" "	" "	"		13					No	"	L				
14	Lorraine G. Jensen		"		14					No	"	C				
15	Lynette C. Stotts		"		15					No	"	L				
16	" "	" "	"		16					Yes	"	R				
17	Dermit W. & Oriole E. Christianson		2.70 Ac. Lot 16 & all " 17		17					No	"	L				
18	J. B. & Mary Allen		"		18					No	"	L				
19	" "	" "	"		19					No	"	L				
20	Alice L. Jensen		"		20					No	"	L				

	ASSESSED VALUATIONS: RURAL Homestead Up to $4,000 20%	RURAL Over $4,000 and Non-Homestead 33⅓%	ALL OTHER Timber Land Class 3a 20%	ALL OTHER Homestead Up to $4,000 25%	ALL OTHER Over $4,000 and Non-Homestead 40%	MACHINERY Permanently Attached to Real Estate 33⅓%	TOTAL ASSESSED VALUE	Total Assessed Value as Equalized by the Board of Review	FINAL EQUALIZED VALUE
	Dollars	Dollars	Dollars	Dollars	Dollars	Dollars	Dollars	Dollars	Dollars
1									
2									
3									
4									
5									
6									
7									
8									
9									
10									
11									
12									
13									
14									
15									
16									
17									
18									
19									
20									

VALUATIONS BY SCHOOL DISTRICTS AS EQUALIZED BY DEPARTMENT OF TAXATION

	District No.	Rate Mills	District No.	Rate Mills	District No.	Rate Mills	District No.	Rate Mills	District No.	Rate Mills	District No.	Rate Mills
1												
2												
3												
4												
5												
6												
7												
8												
9												
10												
11												
12												
13												
14												
15												
16												
17												
18												
19												
20												

	SOLD FOR TAXES	Tax including State Homestead Mills	State Tax on Non-Homestead 6.22 Mills	SPECIAL TAXES	TOTAL TAXES	PAID	WHEN PAID: Month Day Year	Number of Receipt	March Settlement 1960	June Settlement 1960	Penalty	November Settlement 1960	Penalty	Collections in Five Monday in January 1961	Penalty	Delinquent on Five Monday in January 1961	Total Delinquent Tax and Penalty	REMARKS
		$ cts.	$ cts.	$ cts.	$ cts.				$ cts.	$ cts.	$ cts.	$ cts.	$ cts.	$ cts.	$ cts.	$ cts.	$ cts.	
1		57 36			57 36	1 PAID IN FULL	APR 13 1960			57 36								
2		8 19	1 54		8 73	2 PAID IN FULL	APR 13 1960			8 73								
3		7 92	18		8 10	3 PAID IN FULL	APR 13 1960			8 10								
4		4 268	94		43 62	4 PAID IN FULL	APR 13 1960	4643		43 62								
5		4 268	94		43 62	5 PAID IN FULL	APR 13 1960			43 62								
6		4 268	94		43 62	6 PAID IN FULL	APR 13 1960			43 62								
7		56 82			56 82	7 PAID IN FULL	MAY 19 1960	12015		56 82								
8		6 152	132		6 284	8 PAID IN FULL	MAY 31 1960			9 24								
9		3 090	68		3 158	9 PAID IN FULL	MAY 31 1960	11267										
10		3 448	76		3 524	10 PAID IN FULL	MAY 31 1960			35 24								
11		6 502	80		6 582	11 PAID IN FULL	MAY 31 1960			65 82								
12		7 322	162		7 484	12 PAID IN FULL	MAY 31 1960	12109		74 84								
13		792	18		8 10	13 PAID IN FULL	MAY 31 1960			8 10								
14		4 522	100		4 622	14 PAID IN FULL	MAY 16 1960	8569		46 22								
15	PAID FOR TAXES	7 92	18		8 10	15 PAID IN FULL	MAY 31 1960	11265										
16	PAID FOR TAXES	5 160			50 60	16 PAID IN FULL	MAY 31 1960			58 70								
17		8 000	176		8 176	17 PAID IN FULL	MAY 31 1960	11268		81 76								
18		10 544	132 232		10 776	18 Balance Paid	OCT 31 1960											
19		7 92	18		8 10	19 Balance Paid	MAY 16 1960 OCT 31 1960	12054 8568		58 93		196 93						
20		6 332	140		6 472	20 PAID IN FULL	MAY 16 1960	8570		64 72								
		97156	4 672		98828					93 185		5693						

Charlton Beach | Sandy's Addn to Walker | Pinecrest Addn | Pinecrest Beach 1st Add'n | Bo Bo Bo Bay | Crescent Beach | Bosco's Point | Breezy Point | Dickens Gu

Assessment Roll and Tax List of Real Property in the Town of Shingobee

Form SC—MILLER DAVIS CO. MINNEAPOLIS

* Indicate Type of Property: R-Residential, C-Commercial, I-Industrial, U-Utility, F-Farm, L-Lakeshore, T-Timber, M-Mineral

	IN WHOSE NAME ASSESSED	TO WHOM TRANSFERRED	DESCRIPTION OF PROPERTY: SUBDIVISION	Sec. or Lot	Town or Block	Rng.	Number of Acres of Land: Acres	100ths	Homestead	Non-Homestead	Type of Property*	LAND Exclusive of Structures and Improvements (TRUE AND FULL VALUATIONS)	BUILDINGS and Other Structures (TRUE AND FULL VALUATIONS)	MACHINERY Permanently Attached to Real Estate (TRUE AND FULL VALUATIONS)	TOTAL True and Full Value (TRUE AND FULL VALUATIONS)	RURAL: Homestead Up to $4,000 20%	RURAL: Over $4,000 and Non-Homestead 33⅓%	ALL OTHER: Timber Land Classified Homestead Up to $4,000 20%	ALL OTHER: Over $4,000 and Non-Homestead 25%	ALL OTHER: Non-Homestead 40%	ALL OTHER: MACHINERY Permanently Attached to Real Estate 33⅓%	TOTAL ASSESSED VALUE	Total Assessed Value Increased or Decreased by the Board of Review	FINAL EQUALIZED VALUE
			Crescent Beach				Acres					Dollars	Dollars	Dollars	Dollars	Dollars	Dollars	Dollars	Dollars	Dollars	Dollars	Dollars	Dollars	Dollars
1	Roy M. & Bernice Morelli			21	1				No	No	R													
2	" " "			22					No	No	L													
3	" " "			23					No	No	C													
4	Frank & Elizabeth Strachfield			24					No	No	L													
5	" " "			25					No	No	R													
6	" " "			26		less E. 15			No	No	R													
7	Harold H. & Sylvia Haase		E. 15 of Lot	26					No	No	R													
8	Agnes Lockman			1	2				yes	No	L													
9	" "			2					yes	No	L													
10	" "			3					yes	No	R													
11	" "			4					yes	No	R													
12	" "			5					yes	No	R													
13																								
14																								
15																								
16																								
17																								
18																								
19																								
20																								

	SOLD FOR TAXES	VALUATIONS BY SCHOOL DISTRICTS AS EQUALIZED BY DEPARTMENT OF TAXATION: District No. / Rate / Mills	Tax including State Homestead Mills	State Tax on Non-Homestead 6.22 Mills	SPECIAL TAXES	TOTAL TAXES		PAID	WHEN PAID: Month Day Year	Number of Receipt	March Settlement 1960	June Settlement 1960	Penalty	November Settlement 1960	Penalty	Collections to Five Monday in January 1961	Penalty	Delinquent on Five Monday in January 1961	Total Delinquent Tax and Penalty	REMARKS
		Dollars	$ cts.	$ cts.	$ cts.	$ cts.					$ cts.	$ cts.	$ cts.	$ cts.	$ cts.	$ cts.	$ cts.	$ cts.	$ cts.	
1		#100 / 125	63 60	78		64 38	1	PAID IN FULL	APR 16 1960			64 38								1280
2		118	33 36	74		34 10	2	PAID IN FULL	APR 16 1960	7444		34 10								"
3		118	33 36	74		34 10	3	PAID IN FULL	APR 18 1960			34 10								"
4		28	7 92	18		8 10	4	PAID IN FULL	MAY 23 1960			8 10								11959
5		710	200 70	3 42		205 12	5	PAID IN FULL	MAY 23 1960	12184		205 12								"
6		99	27 98	62		28 60	6	PAID IN FULL	MAY 23 1960			28 60								"
7		358	101 20	322		103 42	7	PAID IN FULL	MAY 16 1960	8555		103 42								11964
8		#13	3 68			3 68	8	PAID IN FULL	APR 18 1960			3 68								11961
9		#13	3 68			3 68	9	PAID IN FULL	APR 18 1960			3 68								"
10		#13	3 68			3 68	10	PAID IN FULL	APR 18 1960			3 68								"
11		#13	3 68			3 68	11	PAID IN FULL	APR 18 1960	4642		3 68								"
12		#13	3 68			3 68	12	PAID IN FULL	APR 18 1960			3 68								"
13							13													
14							14													
15							15													
16							16													
17							17													
18							18													
19							19													
20							20													
		#165 / 1556 / 1721	486521	970		49622						49622								

Charlton Beach | Smokey's Addn. to Walker | Jacobsen's 1st Addn. to Walker | Crescent Beach 1st Addn | No. Ba No Bay | Tobacco Drive | Crescent Beach | Jersey Point | Ditches | West

Assessment Roll and Tax List of Real Property in the Town of Hungaler

Cass County, Minnesota, for Taxes for the Year 1959.

Form SC MILLER-DAVIS CO., MINNEAPOLIS

* Indicate Type of Property: R-Residential, C-Commercial, I-Industrial, U-Utility, F-Farm, L-Lakeshore, T-Timber, M-Mineral

	IN WHOSE NAME ASSESSED	TO WHOM TRANSFERRED	DESCRIPTION OF PROPERTY: SUBDIVISION	Sec. or Lot	Town or Block	Reg.	Number of Acres of Land: Acres	100ths	No. School District	Indicate Homestead Yes or No	Indicate Agricultural Yes or No	Indicate Type* Property	TRUE AND FULL VALUATIONS: LAND Exclusive of Structures and Improvements	BUILDINGS and Other Structures	MACHINERY Permanently Attached to Real Estate	TOTAL Tree and Full Value	ASSESSED VALUATIONS: RURAL: Homestead Up to $4,000 20%	RURAL: Over $4,000 and Non-Homestead 33⅓%	ALL OTHER: Timber Land Cutting 20%	ALL OTHER: Homestead Up to $4,000 25%	ALL OTHER: Over $4,000 and Non-Homestead 40%	ALL OTHER: MACHINERY Permanently Attached to Real Estate 33⅓%	TOTAL ASSESSED VALUE	Total Assessed Value as Revalued by the Board of Review	FINAL EQUALIZED VALUE
			Crescent Beach, 1st Addn										Dollars	Dollars	Dollars	Dollars	Dollars	Dollars	Dollars	Dollars	Dollars	Dollars	Dollars	Dollars	Dollars
1	Ruth C. & Owen C. Waychoff		Part of Lot 3 Sec. 26-141-31	27					119	No	No	L													
2	Ethel B. Burns			28						"	"	R													
3	Harry L. & Florence Storms Young			29						"	"	R													
4	Edmund C. & Mathilda J. Thomas			30						"	"	R													
5	" "	" "		31						"	"	R													
6	" "	" "		32						"	"	C													
7	J. A. Ruby Torrey			33						No	"	L													
8																									
9																									
10																									
11																									
12																									
13																									
14																									
15																									
16																									
17																									
18																									
19																									
20																									

VALUATIONS BY SCHOOL DISTRICTS AS EQUALIZED BY DEPARTMENT OF TAXATION

	SOLD FOR TAXES	District No. / Rate Mills	District No. / Rate Mills	District No. / Rate Mills	District No. / Rate Mills	District No. / Rate Mills	District No. / Rate Mills	Tax including State Homestead Mills	State Tax on Non-Homestead 6.2½ Mills	SPECIAL TAXES	TOTAL TAXES		PAID	WHEN PAID: Month Day Year	Number of Receipt	March Settlement 1960	June Settlement 1960	Penalty	November Settlement 1960	Penalty	Collections to First Monday in January 1960	Penalty	Delinquent on First Monday in January 1961	Total Delinquent Tax and Penalty	REMARKS
		Dollars	Dollars	Dollars	Dollars	Dollars	Dollars	$ cts.	$ cts.	$ cts.	$ cts.					$ cts.	$ cts.	$ cts.	$ cts.	$ cts.	$ cts.	$ cts.	$ cts.	$ cts.	
1				28				7421	18		8 10	1	PAID IN FULL	MAY 3 1960	11466		8 10								11795
2				# 263				7434			7434	2	PAID IN FULL	MAY 2 1960	4797		74 34								11793
3				# 117				3308			3308	3	PAID IN FULL	MAY 3 1960	15768		33 08								10247
4				# 18				508			508	4	PAID IN FULL	JAN 26 1960											10232
5				# 18				508			508	5	PAID IN FULL	JAN 26 1960	2449	14262									"
6				# 800																					
				165				13144	102		13246	6	PAID IN FULL	JAN 26 1960											
7	PAID FOR TAXES			82				2318	52		2370	7	PAID IN FULL	MAY 31 1960	11248		23 70								15629
8												8													
9												9													
10												10													
11												11													
12												12													
13												13													
14												14													
15												15													
16												16													
17												17													
18												18													
19												19													
20												20													
				# 716 / 275 / 991				28012	172		28184					14262	13922									

Crescent Beach | Hickory Point | Ivy Acres | Crescent Beach | Crescent Beach 1st Addn | Sunset

Crescent Beach | Hickory Point | Hickory Point 1st Addn to Walker | Hickory Point 2nd Addn to Walker | Park Point | Pine Point | Sylvia Park | Sunset

RKS

Assessment Roll and Tax List of Real Property in the Town of Shingobee Cass County, Minnesota, for Taxes for the Year 1959.

Form 3C. Gilbert-Davis Co., Minneapolis

* Indicate Type of Property: R-Residential, C-Commercial, I-Industrial, U-Utility, F-Farm, L-Lakeshore, T-Timber, M-Mineral

INWHOSE NAME ASSESSED	TO WHOM TRANSFERRED	DESCRIPTION OF PROPERTY: SUBDIVISION	Sec. or Lot	Town or Block	Rng.	Number of Acres of Land: Acres	100ths	No. School District	Indicate Type of Improvements	Indicate Type of Personal Property	TRUE AND FULL VALUATIONS: LAND Exclusive of Structures and Improvements	BUILDINGS and Other Structures	MACHINERY Permanently Attached to Real Estate	TOTAL True and Full Value	ASSESSED VALUATIONS: RURAL: Homestead Up to $1,000 20%	RURAL: Over $1,000 and Non-Homestead 33⅓%	ALL OTHER: Timber Land Class 3c 20%	ALL OTHER: Homestead Up to $1,000 25%	ALL OTHER: Over $1,000 and Non-Homestead 40%	ALL OTHER: MACHINERY Permanently Attached to Real Estate 33⅓%	TOTAL ASSESSED VALUE	Total Assessed Value as Equalized by the Board of Review	FINAL EQUALIZED VALUE
											Dollars	Dollars	Dollars	Dollars	Dollars	Dollars	Dollars	Dollars	Dollars	Dollars	Dollars	Dollars	Dollars
U. S. of America		All of Lot 1 - Sec 13-142-31	1					119															
U. S. of America			2																				
U. S. of America			3																				
U. S. of America			4																				
U. S. of America			5																				
U. S. of America			6																				
U. S. of America			7																				
U. S. of America			8																				
Carl Johnson			9						Ma	Ma	T												
E. Roy Bratrud	Andrew K. Wagner		10						"	"	"												
Edwin J. Lorraine Carmen			11						"	"	"												
Bert D. Funk & one	Ida Funk		12						"	"	"												
U. S. of America			13						"	"	"												
U. S. of America			14						"														
Pearl J. Anderson			15						"	"	"												
"	"		16						"	"	"												
U. S. of America			17																				
U. S. of America			18																				
U. S. of America			19																				
U. S. of America			20																				

SOLD FOR TAXES	VALUATIONS BY SCHOOL DISTRICTS AS EQUALIZED BY DEPARTMENT OF TAXATION: District / No. / Rate ... Mills	Tax including State Homestead ... Mills	State Tax on Non-Homestead 6.22 Mills	SPECIAL TAXES	TOTAL TAXES	PAID	WHEN PAID: Month Day Year	Number of Receipt	March Settlement 1960	June Settlement 1960	Penalty	November Settlement 1960	Penalty	Collections to Five Monday in January 1961	Penalty	Delinquent on Five Monday in January 1961	Total Delinquent Tax and Penalty	REMARKS
	Dollars	$ cts.	$ cts.	$ cts.	$ cts.				$ cts.	$ cts.	$ cts.	$ cts.	$ cts.	$ cts.	$ cts.	$ cts.	$ cts.	
	24	678	14		692	PAID IN FULL	SEP 1 1960	980	672									
	10	282	06		288	PAID IN FULL	MAY 23 1960	9822		2 88								
	10	282	06		288	PAID IN FULL	MAY 31 1960	263		2 88								
	10	282	06		288	PAID IN FULL	SEP 22 1960	1114				2 88	29					
	10	282	06		288	PAID IN FULL	[illegible] 1960	13949		2 88								
	10	282	06		288	PAID IN FULL	[illegible] 1960			2 88								
	74	2088	44		2132				672	111 52		2 88						

Chart
Beach
Smoky's Add'n
To Walker
Bellcrofts 1st Add'n
to Walker
Park Point
Sunrise Heights
to

Assessment Roll and Tax List of Real Property in the Town of Shingler

Cass County, Minnesota, for Taxes for the Year 1959.

Form 3C — MILLER-DAVIS CO., MINNEAPOLIS

* Indicate Type of Property: R-Residential, C-Commercial, I-Industrial, U-Utility, F-Farm, L-Lakeshore, T-Timber, M-Mineral

	IN WHOSE NAME ASSESSED	TO WHOM TRANSFERRED	DESCRIPTION OF PROPERTY: SUBDIVISION	Sec. or Lot	Town or Block	Rng.	Number of Acres of Land: Acres	100ths	No. School District	Indicate Homestead Tax Yes or No	Indicate Rural Agricultural Tax Yes or No	Indicate Type of Property	TRUE AND FULL VALUATIONS: LAND Exclusive of Structures Owned or Improvements	BUILDINGS and Other Structures	MACHINERY Permanently Attached to Real Estate	TOTAL True and Full Value	ASSESSED VALUATIONS: RURAL: Homestead Up to $4,000 20%	RURAL: Over $4,000 and Non-Homestead 33⅓%	ALL OTHER: Timber Land Class 3a 20%	ALL OTHER: Homestead Up to $4,000 25%	ALL OTHER: Over $4,000 and Non-Homestead 40%	MACHINERY Permanently Attached to Real Estate 33⅓%	TOTAL ASSESSED VALUE	Total Assessed Value as Equalized by the Board of Review	FINAL EQUALIZED VALUE
			Wa Ba Na Ne Bay										Dollars	Dollars	Dollars	Dollars	Dollars	Dollars	Dollars	Dollars	Dollars	Dollars	Dollars	Dollars	Dollars
1	U. S. of America			21																					
2	U. S. of America			22																					
3	U. S. of America			23																					
4	U. S. of America			24																					
5	U. S. of America			25																					
6	U. S. of America			26																					
7																									
8																									
9																									
10																									
11																									
12																									
13																									
14																									
15																									
16																									
17																									
18																									
19																									
20																									

	SOLD FOR TAXES	VALUATIONS BY SCHOOL DISTRICTS AS EQUALIZED BY DEPARTMENT OF TAXATION: District No. Rate Mills	Tax including State Homestead Mills	State Tax on Non-Homestead Mills	SPECIAL TAXES	TOTAL TAXES	PAID	WHEN PAID: Month Day Year	Number of Receipt	March Settlement 1960	June Settlement 1960	Penalty	November Settlement 1960	Penalty	Collections to Five Months in January 1961	Penalty	Delinquent on Five Months in January 1961	Total Delinquent Tax and Penalty	REMARKS
		Dollars	$ cts.	$ cts.	$ cts.	$ cts.				$ cts.	$ cts.	$ cts.	$ cts.	$ cts.	$ cts.	$ cts.	$ cts.	$ cts.	
1																			
2																			
3																			
4																			
5																			
6																			
7																			
8																			
9																			
10																			
11																			
12																			
13																			
14																			
15																			
16																			
17																			
18																			
19																			
20																			

Quarter Sec. | Snoopy's Addn to Walker | Bellaire's 1st Addn to Walker | Park Point | Sunrise Heights

Assessment Roll and Tax List of Real Property in the Town of Shingobee

Cass County, Minnesota, for Taxes for the Year 1959.

Form 5C — MILLER-DAVIS CO., MINNEAPOLIS

* Indicate Type of Property: R-Residential, C-Commercial, I-Industrial, U-Utility, F-Farm, L-Lakeshore, T-Timber, M-Mineral

IN WHOSE NAME ASSESSED	TO WHOM TRANSFERRED	DESCRIPTION OF PROPERTY: SUBDIVISION	Sec. or Lot	Town or Block	Rng.	Number of Acres of Land	Inclusive Homestead Tax Area No.	Inclusive Agricultural Tax Area No.	Inclusive Type of Property*	No. School District	TRUE AND FULL VALUATIONS: LAND Exclusive of Structures and Improvements	BUILDINGS and Other Structures	MACHINERY Permanently Attached to Real Estate	TOTAL True and Full Value	ASSESSED VALUATIONS: RURAL Homestead Up to $4,000 20%	RURAL Over $4,000 and Non-Homestead 33⅓%	ALL OTHER Timber Land Class 3a 20%	ALL OTHER Homestead Up to $4,000 25%	ALL OTHER Over $4,000 and Non-Homestead 40%	MACHINERY Permanently Attached to Real Estate 33⅓%	TOTAL ASSESSED VALUE	Total Assessed Value as Equalized by the Board of Review	FINAL EQUALIZED VALUE
											Dollars	Dollars	Dollars	Dollars	Dollars	Dollars	Dollars	Dollars	Dollars	Dollars	Dollars	Dollars	Dollars
A N Meland		Sunrise Heights 3½ acs of Lot 1 W. of Hy	Sec 26	1	23	acres				119	No	No	T											
" "				2							"	"	"											
" "				3							"	"	"											
" "				4							"	"	"											
" "				5							"	"	"											
" "				6							"	"	"											
" "				7							"	"	"											
" "				8							"	"	"											
" "				9							"	"	"											
" "				10	less Subj t						"	"	"											
George & Patricia Engdberg		Subj t of		10			yes		R															
" "				11					T															
" "				12																				
" "				13																				
Gilbert Weiss				14					R															
Wm. Wiss				15			No		T															
" "				16																				
				17																				
				18																				
				19																				
				20																				

SOLD FOR TAXES	VALUATIONS BY SCHOOL DISTRICTS AS EQUALIZED BY DEPARTMENT OF TAXATION: District No. / Rate ... Mills	District No. / Rate ... Mills	District No. / Rate ... Mills	Tax including State Homestead ... Mills	State Tax on Non-Homestead 6.22 Mills	SPECIAL TAXES	TOTAL TAXES	PAID	WHEN PAID	Number of Receipt	March Settlement 1960	June Settlement 1960	Penalty	November Settlement 1960	Penalty	Collections in Five Months in January 1961	Penalty	Delinquent on First Monday in January 1961	Total Delinquent Tax and Penalty	REMARKS
	Dollars	Dollars	Dollars	$ cts.	$ cts.	$ cts.	$ cts.		Month Day Year		$ cts.	$ cts.	$ cts.	$ cts.	$ cts.	$ cts.	$ cts.	$ cts.	$ cts.	
			20	566	12		578	2nd HALF PAID	OCT 25 1960										11824
								1st Half Paid	MAY 16 1960										
			20	566	12		578	2nd HALF PAID	OCT 25 1960										
								1st Half Paid	MAY 16 1960										
			20	566	12		578	2nd HALF PAID	OCT 25 1960										
								1st Half Paid	MAY 16 1960	5154									
			20	566	12		578	2nd HALF PAID	OCT 25 1960										
								1st Half Paid	MAY 16 1960	5573		30 34		30 34					
			20	566	12		578	2nd HALF PAID	OCT 25 1960										
								1st Half Paid	MAY 16 1960										
			20	566	12		578	2nd HALF PAID	OCT 25 1960										
								1st Half Paid	MAY 16 1960										
			20	566	12		578	2nd HALF PAID	OCT 25 1960										
								1st Half Paid	MAY 16 1960										
			20	566	12		578	2nd HALF PAID	OCT 25 1960										
								1st Half Paid	MAY 16 1960										
			30	848	18		866	2nd HALF PAID	OCT 25 1960										
		H 101		2854			2854	2nd HALF PAID	NOV 14 1960										
								1st Half Paid	MAY 31 1960										
		H 12		340			340	2nd HALF PAID	NOV 14 1960										13284
								1st Half Paid	MAY 31 1960	7110									
		H 12		340			340	2nd HALF PAID	NOV 14 1960										
								1st Half Paid	MAY 31 1960			2849				2345	228		
		H 56		1582			1582	2nd HALF PAID	NOV 14 1960										
								1st Half Paid	MAY 31 1960										
		20		566	12		578	2nd HALF PAID	NOV 14 1960										
								1st Half Paid	MAY 31 1960										
		20		566	12		578	PAID IN FULL	JUL 11 1960										11994
		20		566	12		578	PAID IN FULL	JUL 11 1960	11422									
		H 181																	
		220		17756	622		17918					5918 3		490		2345	228		
		451																	

Smokey's Addn. to Walker

Bellcrofts 1st Addn. to Walker Addn. 2

Buck Point

Bucks Point

Sunrise Heights 1st Addn.

Crescent Beach

Breezy Point

Stitches Beach

Assessment Roll and Tax List of Real Property in the Town of Shingobee, Cass County, Minnesota, for Taxes for the Year 1959.

Form 5C MILLER-DAVIS CO., MINNEAPOLIS

* Indicate Type of Property: R-Residential, C-Commercial, I-Industrial, U-Utility, F-Farm, L-Lakeshore, T-Timber, M-Mineral

	IN WHOSE NAME ASSESSED	TO WHOM TRANSFERRED	DESCRIPTION OF PROPERTY: SUBDIVISION	Sec. or Lot	Town or Block	Rng.	Number of Acres of Land: Acres	100ths	Ind. Sch. Dist. No.	Ind. Spec. Sch. Dist. No.	Ind. Spec. Type of Property	TRUE AND FULL VALUATIONS: LAND Exclusive of Structures and Improvements	BUILDINGS and Other Structures	MACHINERY Permanently Attached to Real Estate	TOTAL True and Full Value	ASSESSED VALUATIONS: RURAL: Homestead Up to $4,000 20%	RURAL: Over $4,000 and Non-Homestead 33⅓%	ALL OTHER: Timber Land Class 2c 20%	ALL OTHER: Homestead Up to $4,000 25%	ALL OTHER: Over $4,000 and Non-Homestead 40%	ALL OTHER: MACHINERY Permanently Attached to Real Estate 33⅓%	TOTAL ASSESSED VALUE	Total Assessed Value as Equalized by the Board of Review	FINAL EQUALIZED VALUE
			Sunrise Heights				Acres	100ths	No.			Dollars	Dollars	Dollars	Dollars	Dollars	Dollars	Dollars	Dollars	Dollars	Dollars	Dollars	Dollars	Dollars
1	Welding A. & Jeanette Johnson			17					46														
2	" "			18					119	Ky	Sa	R											
3	" "			19								"	"	T									
4	" "			20								"	"	"									
5																							
6																							
7																							
8																							
9																							
10																							
11																							
12																							
13																							
14																							
15																							
16																							
17																							
18																							
19																							
20																							

	SOLD FOR TAXES	VALUATIONS BY SCHOOL DISTRICTS AS EQUALIZED BY DEPARTMENT OF TAXATION: District No. / Rate / Mills	Tax including State Homestead Mills	State Tax on Non-Homestead Mills	SPECIAL TAXES	TOTAL TAXES	PAID	WHEN PAID: Month Day Year	Number of Receipt	March Settlement 1960	June Settlement 1960	Penalty	November Settlement 1960	Penalty	Collections to First Monday in January 1961	Penalty	Delinquent on First Monday in January 1961	Total Delinquent Tax and Penalty	REMARKS
		Dollars	$ cts.	$ cts.	$ cts.	$ cts.				$ cts.	$ cts.	$ cts.	$ cts.	$ cts.	$ cts.	$ cts.	$ cts.	$ cts.	
1		H 265	74 90			74 90	PAID IN FULL	MAY 13 1960											
2		H 12	3 40			3 40	PAID IN FULL	MAY 13 1960	3496		8 50								
3		H 12	3 40			3 40	PAID IN FULL	MAY 13 1960											
4		H 12	3 40			3 40	PAID IN FULL	MAY 13 1960											
5																			
6																			
7																			
8																			
9																			
10																			
11																			
12																			
13																			
14																			
15																			
16																			
17																			
18																			
19																			
20		H 321	85 10			85 10					8 50								

Crescent Beach | Stitches | Jersey Point | Crescent Beach 1st | Sunrise Heights 1st | Sunrise Heights Addition

Carlson Beach | Smokey's Add to Walker | Bellecrest 1st Add to Walker | Park Point | Hanson's Point | Shady Lane

RKS

Assessment Roll and Tax List of Real Property in the Town of Shingobee

Cass County, Minnesota, for Taxes for the Year 1959.

Form 3C — WILCER-DAVIS CO., MINNEAPOLIS

* Indicate Type of Property: R-Residential, C-Commercial, I-Industrial, U-Utility, F-Farm, L-Lakeshore, T-Timber, M-Mineral

	IN WHOSE NAME ASSESSED	TO WHOM TRANSFERRED	DESCRIPTION OF PROPERTY: SUBDIVISION	Sec. or Lot	Town or Block	Rng.	Number of Acres of Land: Acres	Units	Sch. District	Indicate Homestead Yes or No	Indicate Non-Homestead Type of Property	TRUE AND FULL VALUATIONS: LAND Exclusive of Buildings and Improvements	BUILDINGS and Other Structures	MACHINERY Permanently Attached to Real Estate	TOTAL True and Full Value	ASSESSED VALUATIONS: RURAL: Homestead Up to $4,000 20%	RURAL: Over $4,000 and Non-Homestead 33⅓%	ALL OTHER: Timber Land Class 2a 20%	ALL OTHER: Homestead Up to $2,000 25%	ALL OTHER: Over $4,000 and Non-Homestead 40%	MACHINERY Permanently Attached to Real Estate 33⅓%	TOTAL ASSESSED VALUE	Total Assessed Value as Equalized by the Board of Review	FINAL EQUALIZED VALUE
												Dollars	Dollars	Dollars	Dollars	Dollars	Dollars	Dollars	Dollars	Dollars	Dollars	Dollars	Dollars	Dollars
1	James W. & Evelyn S. Schwartz		Charlton Beach Lot 3 — 34-141-31						#119														
2	Samuel V. & Mildred M. Carpenter		That part of Lot 13 lying N'ly & W'ly of Line of Surv. No. 31							Ya	M	a L											
3	Arthur B. & Evelyn S. Hewitt		" " 14 " " " "							"	"	"											
4	J. M. Brandt		" " 15 " " " "							"	"	"											
5			" " 16 " " " "							"	"	"											
6	Helen A. Reese	Robert B. Kay			17					"	"	"											
7	E. A. Hobbins	Jr. Mrs. Brandt	part of Lot 18 less addn		18					"	"	"											
8	J. E. Lundgren Jr. & Mabel L. Lundgren				19					"	"	"											
9	Helen A. Reese	Robert B. Kay			20					"	"	"											
10	George E. & Muriel Mentzer				21					"	"	"											
11	Carl E. & Zelda O. Ostlund				22					yr	"	R											
12	E. Roy Bostrom	Robert B. Kay			23					No	"	L											
13	Helen A. Reese	" "	Created North one half of N'ly Lot		24					"	"	"											
14	Adam S. Greig		Outlot		25					"	"	"											
15			"		A Lot 1					"	"	"											
16	Alphia A. Moses		W. 200' of S. 150' of		B line W. 200' of S. 150'					"	"	"											
17	Arthur B. Ostlund				B					yes	"	R											
18			Part of Outlot A																				
19																							
20																							

	SOLD FOR TAXES	EQUALIZATIONS BY SCHOOL DISTRICTS AS EQUALIZED BY DEPARTMENT OF TAXATION: District No. / Rate in Mills	Tax including State Homestead Mills	State Tax on Non-Homestead 6.2 Mills	SPECIAL TAXES	TOTAL TAXES	PAID	WHEN PAID: Month Day Year	Number of Receipt	March Settlement 1960	June Settlement 1960	Penalty	November Settlement 1960	Penalty	Collections to First Monday in January 1961	Penalty	Delinquent on First Monday in January 1961	Total Delinquent Tax and Penalty	REMARKS
		Dollars	$ cts.	$ cts.	$ cts.	$ cts.				$ cts.	$ cts.	$ cts.	$ cts.	$ cts.	$ cts.	$ cts.	$ cts.	$ cts.	
1			10	282 06		288	PAID IN FULL	APR 4 1960	5745		288							Snecoy's Addn to Walker
2			10	282 06		288	PAID IN FULL	MAY 12 1960	7673		288							
3			10	282 06		288	PAID IN FULL	MAY 16 1960	8559		288							
4			15	474 10		434	PAID IN FULL	MAY 18 1960	12018		434							
5			40.0	1130.6 248		1554	PAID IN FULL	MAY 18 1960			1154							
6			20	566 12		578	PAID IN FULL	AUG 8 1960	11679				578	15				
7			20	566 12		578	PAID IN FULL	APR 28 1960	8396		578							
8			20	566 12		578	PAID IN FULL	MAY 3 1960	15781		578							
9			20	566 12		578	PAID IN FULL	AUG 8 1960	11679				578	15				
10			H 166	469.2		469.2	PAID IN FULL	MAY 20 1960	9771		469.2							
11			75	2120 46		2166	1/2 HALF PAID	MAY 3 1960	11516		1083		1083					
							1/2 HALF PAID	MAY 31 1960	10435									
12			20	566 12		578	PAID IN FULL	AUG 8 1960	11679				578	14				
13			20	566 12		578	PAID IN FULL	AUG 8 1960					578	14				
14			20	566 12		578	PAID IN FULL	MAY 9 1960	3932		578							
15			20	566 12		578	PAID IN FULL	MAY 9 1960			578							
16			H 78	220.4		220.4	PAID IN FULL	MAY 18 1960	7097		220.4							
17																		
18																		
19																		
20																		
		H 249																
		924	2612.0	41.8		2653.8					2314.3		339.5					

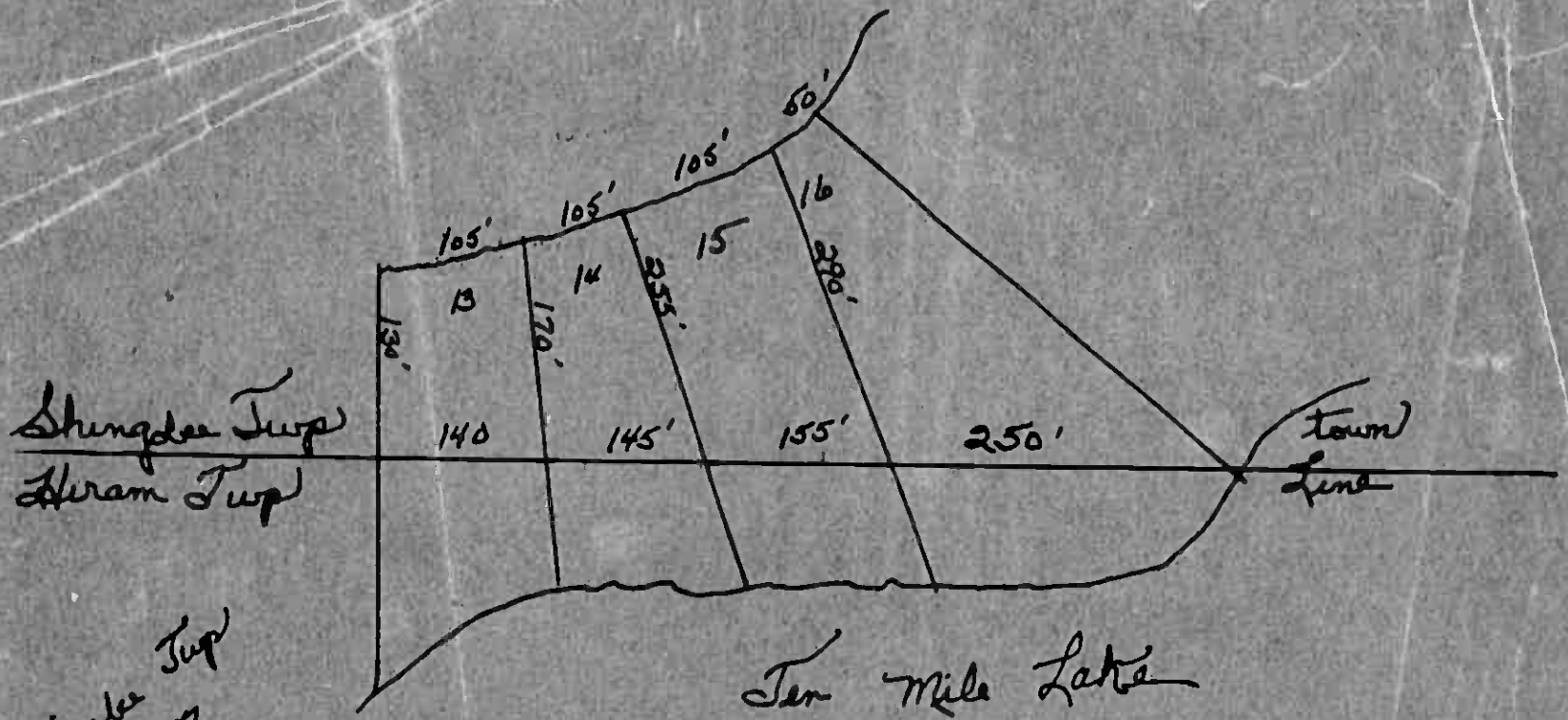

Shingles Twp
1957

Lots 13-14-15-16

Charlton Beach

Assessment Roll and Tax List of Real Property in the Town of Shingobee, Cass County, Minnesota, for Taxes for the Year 1959.

Form SC - MILLER-DAVIS CO., MINNEAPOLIS

* Indicate Type of Property: R-Residential, C-Commercial, I-Industrial, U-Utility, F-Farm, L-Lakeshore, T-Timber, M-Mineral

IN WHOSE NAME ASSESSED	TO WHOM TRANSFERRED	DESCRIPTION OF PROPERTY: SUBDIVISION	Sec. or Lot	Town or Block	Rng.	Number of Acres of Land	No.	Info. from Assessor's Records	Info. from Agricultural Census	Info. from Tax Records	TRUE AND FULL VALUATIONS: LAND Exclusive of Structures and Improvements	BUILDINGS and Other Structures	MACHINERY Permanently Attached to Real Estate	TOTAL True and Full Value	ASSESSED VALUATIONS: RURAL Homestead Up to $3,000 20%	RURAL Over $3,000 and Non-Homestead 33⅓%	ALL OTHER Timber Land Class 3e 20%	ALL OTHER Homestead Up to $3,000 25%	ALL OTHER Over $3,000 and Non-Homestead 40%	ALL OTHER Machinery Permanently Attached to Real Estate 33⅓%	TOTAL ASSESSED VALUE	Total Assessed Value as Equalized by Board of Review	FINAL EQUALIZED VALUE
		Smokey's Addn. to Walker					#				Dollars	Dollars	Dollars	Dollars	Dollars	Dollars	Dollars	Dollars	Dollars	Dollars	Dollars	Dollars	Dollars
Norman James Iverson		Part of Lot 4 - Sec. 26-143 Rdge	L.	1		less sold	1																
Sheldon C. & Irene E. Shaw		Part of		1																			
Norman James Iverson				2																			
" "				3																			
James Iverson	Norman Iverson & Jeannette Iverson			4																			
Lucia M. Pebrooke				5																			
Lloyd & Lucia M. Pebrooke				4																			
" " "				7																			
" " "				8																			
" " "				9																			
" " "				10																			
" " "				11																			
Norma Humphrey				12																			
"				13																			
Lloyd & Lucia M. Pebrooke				14																			
Julius O. & Minnie O. Johnson				15																			
Norma C. Humphrey				16																			
Lloyd & Lucia M. Pebrooke				17																			
				18																			
				19																			
				20																			

SOLD FOR TAXES	VALUATIONS BY SCHOOL DISTRICTS AS EQUALIZED BY DEPARTMENT OF TAXATION: District No. / Rate / Mills	Tax including State Homestead	State Tax on Non-Homestead	SPECIAL TAXES	TOTAL TAXES		PAID	WHEN PAID: Month Day Year	Number of Receipt	March Settlement 1960	June Settlement 1960	Penalty	November Settlement 1960	Penalty	Collections to First Monday in January 1961	Penalty	Delinquent on First Monday in January 1961	Penalty	Total Delinquent Tax and Penalty	REMARKS
	Dollars	Dollars	$ cts.	$ cts.	$ cts.					$ cts.	$ cts.	$ cts.	$ cts.	$ cts.	$ cts.	$ cts.	$ cts.	$ cts.	$ cts.	
		4 12	3 40			3 40	1	PAID IN FULL	MAY 1 2 1960	3434	3 40									
		4 4	1 14			1 14	2	2nd HALF PAID	OCT 3 6 1960	18054										11912
								1st HALF PAID	MAY 3 1 1960	2440	57		57							11788
		4 12	3 40			3 40	3	PAID IN FULL	MAY 1 1 1960		3 40									119
		4 64	19 50			19 50	4	PAID IN FULL	MAY 1 1 1960	3426	19 50									"
		4 10 2	28 84			28 84	5	PAID IN FULL	MAY 1 9 1960	7738	28 84									119
		4 39	11 02			11 02	6	2nd HALF PAID 1st HALF PAID	OCT 1 0 1960 MAY 5 1960		5 51		5 51							11910
		4 6	1 70			1 70	7	2nd HALF PAID 1st HALF PAID	OCT 1 1 1960 MAY 5 1960		85		85							
		4 6	1 70			1 70	8	2nd HALF PAID 1st HALF PAID	OCT 3 1 1960 MAY 5 1960	15067 3262	85		85							
		4 6	1 70			1 70	9	2nd HALF PAID 1st HALF PAID	OCT 1 9 1960 MAY 5 1960		85		85							
		4 217	61 34			61 34	10	2nd HALF PAID 1st HALF PAID	OCT 1 9 1960 MAY 5 1960		30 67		30 67							
		4 6	1 70			1 70	11	2nd HALF PAID 1st HALF PAID	OCT 1 9 1960 MAY 5 1960		85		85							
		17	4 80	10		4 90	12	2nd HALF PAID 1st HALF PAID	OCT 3 1 1960 MAY 9 1960	3355	4 90		4 90							
		17	4 80	10		4 90	13	2nd HALF PAID 1st HALF PAID	OCT 3 1 1960 MAY 9 1960	15067 3262										
		4 10	2 82			2 82	14	2nd HALF PAID 1st HALF PAID	OCT 1 9 1960 MAY 5 1960	15067 3262	1 41		1 41							11912 11910
		17	4 80	10		4 90	15	Pd DA	4 32881	1-19-61										
		4 345	97 52			97 52	16	2nd HALF PAID 1st HALF PAID	OCT 3 1 1960 MAY 9 1960	18206 3355	48 76		48 76							
		4 10	2 82			2 82	17	2nd HALF PAID 1st HALF PAID	OCT 1 9 1960 MAY 5 1960	15067 3262	1 41		1 41							11910
							18													
							19													
							20													
		4 844 51 895	253 00	30		253 30					1 57		99 63							

Assessment Roll and Tax List of Real Property in the Town of Shingobee

Cass County, Minnesota, for Taxes for the Year 1959.

Form 3C — MILLER-DAVIS CO., MINNEAPOLIS

* Indicate Type of Property: R-Residential, C-Commercial, I-Industrial, U-Utility, F-Farm, L-Lakeshore, T-Timber, M-Mineral

	IN WHOSE NAME ASSESSED	TO WHOM TRANSFERRED	DESCRIPTION OF PROPERTY: SUBDIVISION	Sec. or Lot	Town Block	Rge.	Number of Acres of Land	No. School District	Indicate Homestead Tax Payer	Indicate Agricultural Tax Payer	Indicate Type of Property*	TRUE AND FULL VALUATIONS: LAND Exclusive of Structures and Improvements	BUILDINGS and Other Structures	MACHINERY Permanently Attached to Real Estate	TOTAL True and Full Value	ASSESSED VALUATIONS: RURAL Homestead Up to $1,000 20%	RURAL Over $4,000 and Non-Homestead 33⅓%	ALL OTHER Timber Land Class 2c 20%	ALL OTHER Homestead Up to $1,000 25%	ALL OTHER Over $4,000 and Non-Homestead 40%	ALL OTHER MACHINERY Permanently Attached to Real Estate 33⅓%	TOTAL ASSESSED VALUE	Total Assessed Value as Furnished by the Board of Review	FINAL EQUALIZED VALUE
							Acres / 100ths					Dollars	Dollars	Dollars	Dollars	Dollars	Dollars	Dollars	Dollars	Dollars	Dollars	Dollars	Dollars	Dollars
1	Mr. Theodore H. & Marie L. Benson	Part of Lots 5	Sec 2-141-31		W			#119	No	No	R													
2	E. William A. & Grace D. Wendt	" " "			2			"	"	"	"													
3	Harold H. & Amelia I. Tillman	" " "			3			119	Yes	No	R													
4	Katherine A. & Katherine A. Gilfillan	" " "			4			"	"	"	"													
5	" " "	" " "			5			"	"	"	"													
6																								
7																								
8																								
9																								
10																								
11																								
12																								
13																								
14																								
15																								
16																								
17																								
18																								
19																								
20																								

	SOLD FOR TAXES	VALUATIONS BY SCHOOL DISTRICTS AS EQUALIZED BY DEPARTMENT OF TAXATION: District No. / Rate Mills	District No. / Rate Mills	District No. / Rate Mills	District No. / Rate Mills	District No. / Rate Mills	District No. / Rate Mills	Tax including State Homestead Mills	State Tax on Non-Homestead 2 Mills	SPECIAL TAXES	TOTAL TAXES		PAID	WHEN PAID: Month Day Year	Number of Receipt	March Settlement 1960	June Settlement 1960	Penalty	November Settlement 1960	Penalty	Collections to First Monday in January 1961	Penalty	Delinquent on First Monday in January 1961	Total Delinquent Tax and Penalty	REMARKS
		Dollars	Dollars	Dollars	Dollars	Dollars	Dollars	$ cts.	$ cts.	$ cts.	$ cts.					$ cts.	$ cts.	$ cts.	$ cts.	$ cts.	$ cts.	$ cts.	$ cts.	$ cts.	
1					124			35 06	78		35 84	1	Part Paid	MAY 31 1960	1062		17 92	Paid OK #32902		1-31-61	78	1-31-61	18 96	11896
2					125			35 34	78		36 12	2	Part Paid	MAY 31 1960	1062		18 08	"	"	"	"	"	"	"	"
3					W 236			66 72			66 72	3	PAID IN FULL	MAY 9 1960	3213		66 72							11898
4					W 25			7 06			7 06	4	PAID IN FULL	MAY 17 1960	19625		7 06							11897
5					W 152			43 96			43 96	5	PAID IN FULL	MAY 17 1960			50 02							"
6												6													
7												7													
8												8													
9												9													
10												10													
11												11													
12												12													
13												13													
14												14													
15												15													
16												16													
17												17													
18												18													
19												19													
20												20													
					4 413																				
					249			187 14	1 56		188 70						102 74						35 96		
					662																				

Plat 1 — Charlson Beach; Snowberg's Add'n to Walker; Sunrise Heights; Second Beach Addition to Solberg's 1st Add'n to Walker; Pine View Addition; Pine Point; Emerson's Point; Shady Acres; Pine Point 1st Addition; RKS

Assessment Roll and Tax List of Real Property in the Town of Shingobee

Cass County, Minnesota, for Taxes for the Year 1959.

Form 1C — Miller Davis Co., Minneapolis

* Indicate Type of Property: R-Residential, C-Commercial, I-Industrial, U-Utility, F-Farm, L-Lakeshore, T-Timber, M-Mineral

IN WHOSE NAME ASSESSED	TO WHOM TRANSFERRED	DESCRIPTION OF PROPERTY: SUBDIVISION	Sec. or Lot	Town Block	Reg.	Number of Acres of Land: Acres	100ths	Sch. District	Indicate Type of Improvements	Indicate Type of Personal Property	TRUE AND FULL VALUATIONS: LAND Exclusive of Structures and Improvements	BUILDINGS and Other Structures	MACHINERY Permanently Attached to Real Estate	TOTAL True and Full Value	ASSESSED VALUATIONS: RURAL Homestead Up to $1,000 20%	RURAL Over $1,000 and Non-Homestead 33⅓%	ALL OTHER Timber Land Class 3c 20%	ALL OTHER Homestead Up to $1,000 25%	ALL OTHER Over $1,000 and Non-Homestead 40%	ALL OTHER Machinery Permanently Attached to Real Estate 33⅓%	TOTAL ASSESSED VALUE	Total Assessed Value as Equalized by the Board of Review	FINAL EQUALIZED VALUE
		All of Govt Lot 1 - Sec 35 & Govt Lot 4 Sec 36									Dollars	Dollars	Dollars	Dollars	Dollars	Dollars	Dollars	Dollars	Dollars	Dollars	Dollars	Dollars	Dollars
Clearance J. & Sadie B. Ellenpeter			1					#119	R														
" "	"		2					"	"														
Stephen Leonard & Arthur M. Bruder			3					"	"														
William A. Jr. & Anna Marie B. & Chas. E. Homer			4					"	"														
" "	"		5					"	"														
Stanning A. Smith			6					"	"														
Chas C. & Georgia Smith			7					"	"														
Vera L. & Harriet L. Stein & Ralph F. & Hazel L. Iverson			8					"	"														
W. L. & Martha E. Jennings			9					"	"														
Alfred C. & Bertha A. Gruesch			10					"	"														
Ross B. & Grace L. Garner			11					"	"														
Dorothy L. & Helen E. & Donald A. Swanson			12					"	"														
Arnold A. & Luciana M. Lee			13					"	"														
" "	"		14					"	"														
Harold A. A. & Eleanor D. Indall			15					"	"														
Harold A. A. & Eleanor D. Indall			16					"	"														
Oscar J. & Mildred V. Thoring			17					"	"														
" "	"		18					"	"														
Victor C. & Lilah Swain			19					"	"														
" "	"		20					"	"														

SOLD FOR TAXES	VALUATIONS BY SCHOOL DISTRICTS AS EQUALIZED BY DEPARTMENT OF TAXATION: District No. / Rate — Mills	Tax Including State Homestead — Mills	State Tax on Non-Homestead — Mills	SPECIAL TAXES	TOTAL TAXES	PAID	WHEN PAID: Month Day Year	Number of Receipt	March Settlement 1960	June Settlement 1960	Penalty	November Settlement 1960	Penalty	Collections to First Monday in January 1961	Penalty	Delinquent to First Monday in January 1961	Total Delinquent Tax and Penalty	REMARKS
	Dollars / Mills	$ cts.	$ cts.	$ cts.	$ cts.				$ cts.	$ cts.	$ cts.	$ cts.	$ cts.	$ cts.	$ cts.	$ cts.	$ cts.	
1	345	97521	2114		9966	2nd HALF PAID	OCT 31 1960											
						1st Half Paid	OCT 31 1960	19458										
2	20	566	12		578	2nd HALF PAID	OCT 31 1960	13994										
						1st HALF PAID	OCT 31 1960											
3	20	566	12		578	1st Half Paid	OCT 24 1960	15183										
						2nd HALF PAID	MAY 31 1960	10290		289		289						
4	440	12438	274		12712	4 PAID IN FULL	MAY 19 1960											
5	20	566	12		578	5 PAID IN FULL	MAY 19 1960	12016		13290								
6	W 12	340			340	6 PAID IN FULL	MAY 19 1960			3 40								
7	W 199	5626			5626	7 PAID IN FULL	MAY 19 1960	9718		5626								
8	222	6276	138		6414	8 PAID IN FULL	MAY 18 1960	7108		6414								
9	369	10430	230		10660	9 PAID IN FULL	MAY 16 1960	8569		10660								
10	20	566	12		578	10 PAID IN FULL	MAY 31 1960	12211		578								
11	W 232	6558			6558	11 PAID IN FULL	MAY 4 1960	3248A		6558								
12	314	8876	196		9072	12 PAID IN FULL	MAY 25 1960	2261		9072								
						2nd HALF PAID	OCT 31 1960	22281										
13	331	9356	206		9562	1st HALF PAID	MAY 23 1960	12114		4781		4781						
14	20	566	12		578	14 PAID IN FULL	MAY 18 1960	7104		578								
15	20	566	12		578	15 PAID IN FULL	MAY 12 1960	3450		10168								
16	332	9384	206		9590	16 PAID IN FULL	MAY 12 1960											
						2nd HALF PAID	OCT 31 1960											
17	341	9640	212		9852	17 1st HALF PAID	MAY 31 1960	11273		5215		5215						
18	20	566	12		578	2nd HALF PAID	OCT 31 1960	19249										
						18 1st HALF PAID	MAY 31 1960											
19	20	566	12		578	19 PAID IN FULL	MAY 18 1960			578								
20	87	2460	54		2514	20 PAID IN FULL	MAY 18 1960	7112		2514								
	W 443																	
	2941	96664	1826		97490					49133		15557						
	3384																	

Assessment Roll and Tax List of Real Property in the Town of Shingleton

Cass County, Minnesota, for Taxes for the Year 1959.

Form 1C — MILLER-DAVIS CO., MINNEAPOLIS

* Indicate Type of Property: R-Residential, C-Commercial, I-Industrial, U-Utility, F-Farm, L-Lakeshore, T-Timber, M-Mineral

	IN WHOSE NAME ASSESSED	TO WHOM TRANSFERRED		DESCRIPTION OF PROPERTY: SUBDIVISION	Sec. or Lot	Town or Block	R.E.	Number of Acres of Land	Tax Schl. Dist. No.	Indicate Homestead Yes or No	Indicate Agricultural Yes or No	Indicate Type of Property *	TRUE AND FULL VALUATIONS: LAND Exclusive of Structures and Improvements	BUILDINGS and Other Structures	MACHINERY Permanently Attached to Real Estate	TOTAL True and Full Value
								Acres / 100ths					Dollars	Dollars	Dollars	Dollars
1	Peggy B. Coursolle			Park Point	21				19	No		L				
2	" "				22					"	"	"				
3	" "				23					"	"	"				
4	" "				24					"	"	"				
5	R. J. Bullock Sr & Mathilda E. Bullock				25					Yes	"	"				
6	" "	" "			26					"	"	"				
7	Bertha L. Thomas				27					Yes	"	"		1650		
8	" "	" "			28					"	"	"				
9	John D. & Phyllis J. Spence				29					"	"	"				
10	" "	" "			30					"	"	"				
11	Samuel T. & Mildred M. Carpenter				31					"	"	"				
12	" "	" "			32					"	"	"				
13	George & Helen Pettroff				33					"	"	"				
14	" "	" "			34					"	"	"				
15	" "	" "			35					No	"	"	L			
16	" "	" "			36					"	"	"				
17	" "	" "			37					"	"	"				
18	" "	" "			38					"	"	"				
19																
20																

	ASSESSED VALUATIONS: RURAL Homestead Up to $4,000 20%	RURAL Over $4,000 and Non-Homestead 33⅓%	RURAL Timber Land Class 2A 20%	ALL OTHER Homestead Up to $4,000 25%	ALL OTHER Over $4,000 and Non-Homestead 40%	ALL OTHER MACHINERY Permanently Attached to Real Estate 33⅓%	TOTAL ASSESSED VALUE	Total Assessed Value as Equalized by the Board of Review	FINAL EQUALIZED VALUE
	Dollars	Dollars	Dollars	Dollars	Dollars	Dollars	Dollars	Dollars	Dollars
1									
2									
3									
4									
5									
6									
7							570		
8									
9									
10									
11									
12									
13									
14									
15									
16									
17									
18									
19									
20									

	VALUATIONS BY SCHOOL DISTRICTS AS EQUALIZED BY DEPARTMENT OF TAXATION: District No. / Rate / Mills	District No. / Rate / Mills	District No. / Rate / Mills	District No. 19 / Rate 61 / 61 Mills	District No. / Rate / Mills	District No. / Rate / Mills	Tax including State Homestead Mills	State Tax on Non-Homestead 6.2 Mills	SPECIAL TAXES	TOTAL TAXES	PAID	WHEN PAID: Month Day Year	Number of Receipt	March Settlement 1960	June Settlement 1960	Penalty	November Settlement 1960	Penalty	Collections to First Monday in January 1961	Penalty	Delinquent on First Monday in January 1961	Total Delinquent Tax and Penalty	REMARKS
SOLD FOR TAXES	Dollars	Dollars	Dollars	Dollars	Dollars	Dollars	$ cts.	$ cts.	$ cts.	$ cts.				$ cts.	$ cts.	$ cts.	$ cts.	$ cts.	$ cts.	$ cts.	$ cts.	$ cts.	
1				350			98 94	21 8		101 12	PAID IN FULL	MAY 18 1960			101 12								12854
2				20			5 66	12		5 78	PAID IN FULL	MAY 18 1960	8566		5 78								"
3				20			5 66	12		5 78	PAID IN FULL	MAY 18 1960			5 78								"
4				20			5 66	12		5 78	PAID IN FULL	MAY 18 1960			5 78								"
5				342			96 68			96 68	PAID IN FULL	MAY 31 1960	1272		10108								11854
6				12			3 40			3 40	PAID IN FULL	MAY 31 1960											"
7	SOLD FOR TAXES			570			161 12	35 56		164 68	PAID IN FULL	FEB 19 1960		164 68									14197
8	SOLD FOR FORFEITURE			20			5 66	12		5 78	PAID IN FULL	FEB 18 1960	4826	5 78									"
9				20			5 66	12		5 78	PAID IN FULL	MAY 18 1960			5 78								13865
10				20			5 66	12		5 78	PAID IN FULL	MAY 18 1960	7118		5 78								"
11				40			11 32	25		11 57	PAID IN FULL	JUN 20 1960	10571			5 78	08						15968
12				20			5 66	12		5 78	PAID IN FULL	AUG 3 1960	8565		5 78								11857
13				20			5 66	12		5 78	2nd HALF PAID 1st HALF PAID	AUG 3 1960 MAR 31 1960											13697
14				369			104 30	2 30		106 60	2nd HALF PAID 1st HALF PAID	AUG 3 1960 MAR 31 1960	11529 35714		59 08		59 08						"
15				20			5 66	12		5 78	2nd HALF PAID 1st HALF PAID	AUG 3 1960 MAR 31 1960											"
16				10			2 82	06		2 88												2 88	
17				8			2 26	04		2 30												2 30	
18				8			2 26	04		2 30												2 30	
19																							
20																							
				1869			528 38	93 1		537 76				17396	24496		6486						

Assessment Roll and Tax List of Real Property in the Town of Shingobee Cass County, Minnesota, for Taxes for the Year 1959.

Form 3C HOUSE-DAVIS CO., MINNEAPOLIS

* Indicate Type of Property: R-Residential, C-Commercial, I-Industrial, U-Utility, F-Farm, L-Lakeshore, T-Timber, M-Mineral

	IN WHOSE NAME ASSESSED	TO WHOM TRANSFERRED	DESCRIPTION OF PROPERTY: SUBDIVISION	Sec. or Lot	Town or Block	Rge	Number of Acres of Land: Acres	100ths	No. School District	Indicate Homestead Yes or No	Indicate Agricultural Yes or No	Indicate Type of Property *	TRUE AND FULL VALUATIONS: LAND Exclusive of Structures and Improvements	BUILDINGS and Other Structures	MACHINERY Permanently Attached to Real Estate	TOTAL True and Full Value
													Dollars	Dollars	Dollars	Dollars
1	Al Hoock, Allen Wilhelm & Lyle Eberspacher		Park Point						19	No	No	L				
2	" " "		"		B				"	"	"	"				
3	Al E. Wonch & Burton Wonch		"		C				"	"	"	"				
4	Raymond S. & Eleanor M. Jelkowski		"		D				"	"	"	"			900	Added by J.E.
5																
6																
7																
8																
9																
10																
11																
12																
13																
14																
15																
16																
17																
18																
19																
20																

	ASSESSED VALUATIONS: RURAL Homestead Up to $4,000 20%	RURAL Over $4,000 and Non-Homestead 33⅓%	ALL OTHER Timber Land Class 2a 20%	ALL OTHER Homestead Up to $4,000 25%	ALL OTHER Over $4,000 and Non-Homestead 40%	MACHINERY Permanently Attached to Real Estate 33⅓%	TOTAL ASSESSED VALUE	Total Assessed Value as Revised by the Board of Review	FINAL EQUALIZED VALUE
	Dollars	Dollars	Dollars	Dollars	Dollars	Dollars	Dollars	Dollars	Dollars
1									
2									
3									
4							307		
5									
6									
7									
8									
9									
10									
11									
12									
13									
14									
15									
16									
17									
18									
19									
20									

	SOLD FOR TAXES	VALUATIONS BY SCHOOL DISTRICTS AS EQUALIZED BY DEPARTMENT OF TAXATION: District No. / Rate / Mills	Tax including State Homestead Mills	State Tax on Non-Homestead Mills	SPECIAL TAXES	TOTAL TAXES	PAID	WHEN PAID: Month Day Year	Number of Receipt	March Settlement 1960	June Settlement 1960	Penalty	November Settlement 1960	Penalty	Collections to First Monday in January 1961	Penalty	Delinquent on First Monday in January 1961	Total Delinquent Tax and Penalty	REMARKS
		Dollars	Mills	Mills	$ cts.	$ cts.				$ cts.	$ cts.	$ cts.	$ cts.	$ cts.	$ cts.	$ cts.	$ cts.	$ cts.	
1		8	226	04		230	PAID IN FULL	JAN 25 1960		230									H848
2		8	226	04		230	PAID IN FULL	JAN 25 1960	203	230									
3		7	198	04		202	PAID IN FULL	JAN 25 1960		202									
4		307	8678	190		8868	PAID IN FULL	MAY 19 1960	12014		8868								11857
5																			
6																			
7																			
8																			
9																			
10																			
11																			
12																			
13																			
14																			
15																			
16																			
17																			
18																			
19																			
20																			
		330	9328	202		9530				662	8868								

Charlson Ranch

Smoky L. Add'n to Walker

Sunrise Heights

Park Point

Harrison's Pine Beach Addition

Harrison's Point

Shady Acres

RKS

Assessment Roll and Tax List of Real Property in the Town of Shingobee

Cass County, Minnesota, for Taxes for the Year 1959.

Form SC — WILLIAM-DAVIS CO., MINNEAPOLIS

* Indicate Type of Property: R-Residential, C-Commercial, I-Industrial, U-Utility, F-Farm, L-Lakeshore, T-Timber, M-Mineral

	IN WHOSE NAME ASSESSED	TO WHOM TRANSFERRED	DESCRIPTION OF PROPERTY: SUBDIVISION	Sec. or Lot	Town or Block	Rng.	Number of Acres of Land: Acres	100ths	No. School District	Indicate Homestead Tax Deferred	Indicate Agricultural Tax Deferred	Indicate Type of Property*	TRUE AND FULL VALUATIONS: LAND Exclusive of Structures and Improvements	BUILDINGS and Other Structures	MACHINERY Permanently Attached to Real Estate	TOTAL True and Full Value	ASSESSED VALUATIONS — RURAL: Homestead Up to $5,000 20%	RURAL: Over $5,000 and Non-Homestead 33⅓%	ALL OTHER: Timber Land Class 3e 20%	ALL OTHER: Homestead Up to $5,000 25%	ALL OTHER: Over $5,000 and Non-Homestead 40%	ALL OTHER: MACHINERY Permanently Attached to Real Estate 33⅓%	TOTAL ASSESSED VALUE	Total Assessed Value as Equalized by the Board of Review	FINAL EQUALIZED VALUE
			Part of Govt Lot 3 N. 150' of Govt Lot 4 lying E. of Hwy 6 N-142-31										Dollars	Dollars	Dollars	Dollars	Dollars	Dollars	Dollars	Dollars	Dollars	Dollars	Dollars	Dollars	Dollars
1	John S. & Sofie Hanson			1					119	Yes	No	L													
2	" " "			2						"	"	"													
3	" " "			3						"	"	"													
4	" " "			4						"	"	"													
5	" " "			5						"	"	"													
6	Henry Van De Grift			6						"	"	"													
7	"			7						"	"	"													
8	John S. & Sofie Hanson			8						"	"	"													
9	" " "			9						"	"	"													
10	" " "			10						"	"	"													
11	" " "			11						"	"	"													
12	" " "			12						"	"	"													
13																									
14																									
15																									
16																									
17																									
18																									
19																									
20																									

Plat Book 13-33 — Charlson Beach — Snoky's 1st Add'n to Walker — Peterson's 1st Add'n to Walker — Park Point — Hanson's Point — Sunrise

	SOLD FOR TAXES	VALUATIONS BY SCHOOL DISTRICTS AS EQUALIZED BY DEPARTMENT OF TAXATION: District No. ... Rate ... Mills	District No. ... Rate ... Mills	District No. 719 Rate 47 Mills	District No. 219 Rate 47 Mills	District No. ... Rate ... Mills	District No. ... Rate ... Mills	Tax including State Homestead	State Tax on Non-Homestead	SPECIAL TAXES	TOTAL TAXES		PAID	WHEN PAID: Month Day Year	Number of Receipt	March Settlement 1960	June Settlement 1960	Penalty	November Settlement 1960	Penalty	Collections to First Monday in January 1961	Penalty	Delinquent on First Monday in January 1961	Total Delinquent Tax and Penalty	REMARKS
		Dollars	Dollars	Dollars	Dollars	Dollars	Dollars	Mills	Mills	$ cts.	$ cts.					$ cts.	$ cts.	$ cts.	$ cts.	$ cts.	$ cts.	$ cts.	$ cts.	$ cts.	
1				30				848	18		866	1	2nd HALF PAID	OCT 31 1960										
													1st HALF PAID	MAY 31 1960										
2				30				848	18		866	2	1st HALF PAID	MAY 31 1960										
													2nd HALF PAID	OCT 31 1960	19209									
3				30				848	18		866	3	1st HALF PAID	MAY 31 1960	11258		21.65		21.65					
													2nd HALF PAID	OCT 31 1960										
4				30				848	18		866	4	1st HALF PAID	MAY 31 1960										
													2nd HALF PAID	OCT 31 1960										
5				30				848	18		866	5	1st HALF PAID	MAY 31 1960										
6				85				2402	52		2454	6	PAID IN FULL	APR 12 1960	4420		24.54							11827
7				231				6530	144		6674	7	PAID IN FULL	APR 12 1960			66.74							
8				30				848	18		866	8	2nd HALF PAID	OCT 31 1960										
													1st HALF PAID	MAY 31 1960										
9				30				848	18		866	9	2nd HALF PAID	OCT 31 1960										
													1st HALF PAID	MAY 31 1960										
10				30				848	18		866	10	2nd HALF PAID	OCT 31 1960	19209									
													1st HALF PAID	MAY 31 1960	11258		21.66		21.66					
11				30				848	18		866	11	2nd HALF PAID	OCT 31 1960										
													1st HALF PAID	MAY 31 1960										
12				30				848	18		866	12	2nd HALF PAID	OCT 31 1960										
													1st HALF PAID	MAY 31 1960										
13												13													
14												14													
15												15													
16												16													
17												17													
18												18													
19												19													
20												20													
				6.6				17412	376		17788						134.59		43.29						

Personal — Shirley Lane

Assessment Roll and Tax List of Real Property in the Town of Shingobee

Form 5C MILLER-DAVIS CO., MINNEAPOLIS

* Indicate Type of Property: R-Residential, C-Commercial, I-Industrial, U-Utility, F-Farm, L-Lakeshore, T-Timber, M-Mineral

IN WHOSE NAME ASSESSED	TO WHOM TRANSFERRED	DESCRIPTION OF PROPERTY: SUBDIVISION	Sec. or Lot	Town or Block	Rge.	Number of Acres of Land	No. School District	Indicate Homestead Yes or No	Indicate Agricultural Yes or No	Indicate Type of Property*	TRUE AND FULL VALUATIONS: LAND Exclusive of Structures and Improvements	BUILDINGS and Other Structures	MACHINERY Permanently Attached to Real Estate	TOTAL True and Full Value	ASSESSED VALUATIONS: RURAL: Homestead Up to $4,000 20%	RURAL: Over $4,000 and Non-Homestead 33⅓%	ALL OTHER: Timber Land Class 2c 20%	ALL OTHER: Homestead Up to $1,000 25%	ALL OTHER: Over $4,000 and Non-Homestead 40%	ALL OTHER: Machinery Permanently Attached to Real Estate 33⅓%	TOTAL ASSESSED VALUE	Total Amount Value as Equalized by the Board of Review	FINAL EQUALIZED VALUE
		Shady Lane Part of NW NE Sec. 30-141-31				Acres 100ths					Dollars	Dollars	Dollars	Dollars	Dollars	Dollars	Dollars	Dollars	Dollars	Dollars	Dollars	Dollars
Henry Healtman			1				#19	No	No	L												
Henry & Shirley D. Healtman			2				"	"	"	"												
" " "			3				"	"	"	"												
Henry Healtman & W. J. Lothrop			4				"	"	"	"												
Harold E. & Agnes E. Markley			5				"	"	"	"												
Robert E. & Harold E. Markley			6				"	"	"	"												
Henry Healtman & W.J. Lothrop			7				"	"	"	"												
" " "			8				"	"	"	"												
Peace River "			9				"	"	"	"												
Ocean Agric. "			10				"	"	"	"												
Charles C. & Pearl L. Hoffman																						
Howard A. & Florence Hohenbrecht			11				"	"	"	"												
Minneapolis & Estelle H. Waldeen			12				"	"	"	"												
			13																			
			14																			
			15																			
			16																			
			17																			
			18																			
			19																			
			20																			

Cass County, Minnesota, for Taxes for the Year 1959.

SOLD FOR TAXES	VALUATIONS BY SCHOOL DISTRICTS AS EQUALIZED BY DEPARTMENT OF TAXATION: District No. / Rate ... Mills	Dollars	Tax including State Homestead	State Tax on Non-Homestead	SPECIAL TAXES	TOTAL TAXES		PAID	WHEN PAID: Month Day Year	Number of Receipt	March Settlement 1960	June Settlement 1960	Penalty	November Settlement 1960	Penalty	Collections to First Monday in January 1961	Penalty	Delinquent on First Monday in January 1961	Total Delinquent Tax and Penalty	REMARKS
			$ cts.	$ cts.	$ cts.	$ cts.					$ cts.	$ cts.	$ cts.	$ cts.	$ cts.	$ cts.	$ cts.	$ cts.	$ cts.	
		15	4 74	10		4 34	1													
		15	4 24	10		4 34	2	2nd HALF PAID	OCT 3 1 1960											
								1st Half Paid	MAY 2 1 1960	19259		2 17								
		15	4 24	10		4 34	3	2nd HALF PAID	OCT 3 1 1960	13357				4 34						
								1st Half Paid	MAY 3 1 1960	19257		2 17								
		15	4 24	10		4 34	4	2nd HALF PAID	OCT 3 1 1960	13352				2 17						
								1st Half Paid	MAY 3 1 1960	19257		2 17								
		15	4 24	10		4 34	5	PAID IN FULL	MAY 2 6 1960	12336		4 34								
		15	4 24	10		4 34	6	PAID IN FULL	MAY 2 6 1960			4 34								
		15	4 24	10		4 34	7	2nd HALF PAID	OCT 3 1 1960											
								1st Half Paid	MAY 3 1 1960	19257		2 17								
		15	4 24	10		4 34	8	2nd HALF PAID	OCT 3 1 1960	13352				4 34						
		15	4 24	10		4 34	9	PAID IN FULL	MAY 3 1 1960			4 34								
		15	4 24	10		4 34	10	PAID IN FULL	MAY 3 1 1960	13418		4 34								
		15	4 24	10		4 34	11	PAID IN FULL	MAY 3 1 1960	11270		4 34								
		15	4 24	10		4 34	12	PAID IN FULL	MAY 3 1 1960	15769		4 34								
							13													
							14													
							15													
							16													
							17													
							18													
							19													
							20													
		185	50 88	1 20		52 08						36 89		10 85						

Personal

Assessment Roll and Tax List of Real Property in the Town of Shingleton

Cass County, Minnesota, for Taxes for the Year 1959.

Form SC—MILLER-DAVIS CO., MINNEAPOLIS

* Indicate Type of Property: R-Residential, C-Commercial, I-Industrial, U-Utility, F-Farm, L-Lakeshore, T-Timber, M-Mineral

	IN WHOSE NAME ASSESSED	TO WHOM TRANSFERRED	DESCRIPTION OF PROPERTY: SUBDIVISION	Sec. or Lot	Town or Block	Reg.	Number of Acres of Land: Acres	100ths	Sch. District	Indicate Homestead Tax as Yes	Indicate Agricultural Tax as Yes	Indicate Type of Property*	TRUE AND FULL VALUATIONS: LAND Exclusive of Structures and Improvements	BUILDINGS and Other Structures	MACHINERY Permanently Attached to Real Estate	TOTAL True and Full Value	ASSESSED VALUATIONS: RURAL: Homestead Up to $1,000 20%	RURAL: Over $1,000 and Non-Homestead 33⅓%	RURAL: Timber Land Class 3e 20%	ALL OTHER: Homestead Up to $1,000 25%	ALL OTHER: Over $1,000 and Non-Homestead 40%	ALL OTHER: MACHINERY Permanently Attached to Real Estate 33⅓%	TOTAL ASSESSED VALUE	Total Assessed Value as Revised by the Board of Review	FINAL EQUALIZED VALUE
							Acres						Dollars	Dollars	Dollars	Dollars	Dollars	Dollars	Dollars	Dollars	Dollars	Dollars	Dollars	Dollars	Dollars
1																									
2																									
3																									
4																									
5																									
6																									
7																									
8																									
9																									
10			Total Carried Forward				14,764.61																		
11																									
12																									
13																									
14																									
15																									
16																									
17																									
18																									
19																									
20																									

	SOLD FOR TAXES	VALUATIONS BY SCHOOL DISTRICTS AS EQUALIZED BY DEPARTMENT OF TAXATION: District No. / Rate ..... Mills	Dollars	District No. / Rate ..... Mills	Dollars	District No. / Rate ..... Mills	Dollars	District No. / Rate ..... Mills	Dollars	Tax including State Homestead ..... Mills	$ cts.	State Tax on Non-Homestead ..... Mills	$ cts.	SPECIAL TAXES	$ cts.	TOTAL TAXES	$ cts.	PAID	WHEN PAID: Month Day Year	Number of Receipt	March Settlement 1960	$ cts.	June Settlement 1960	$ cts.	Penalty	$ cts.	November Settlement 1960	$ cts.	Penalty	$ cts.	Collections to First Monday in January 1961	$ cts.	Penalty	$ cts.	Delinquent on First Monday in January 1961	$ cts.	Total Delinquent Tax and Penalty	$ cts.	REMARKS
1																																						
2																																						
3																																						
4																																						
5																																						
6																																						
7																																						
8																																						
9																																						
10	Grand Totals																																					
11		#12661	32135	44796																																		
12		15272	84323	99595	3291924																																	
13		27932	116458	144291	719760	40,116.84	619.12			40,735.96																												
14																																						
15																																						
16																																						
17																																						
18																																						
19																																						
20																																						

Charlton Beach

Smoky Lk. Add'n to Lake

Pelican Lk. Add'n to Lake

Jack Point

Hanson's Point

Lake

Lake

Personal

Assessment Roll and Tax List of Real Property in the Town of Shingobee, Cass County, Minnesota, for Taxes for the Year 1959.

Print SC—HILLBORNE CO., MINNEAPOLIS

* Indicate Type of Property: R-Residential, C-Commercial, I-Industrial, U-Utility, F-Farm, L-Lakeshore, T-Timber, M-Mineral

IN WHOSE NAME ASSESSED	TO WHOM TRANSFERRED	DESCRIPTION OF PROPERTY: SUBDIVISION	Sec. or Lot	Tow. or Block	Rge.	Number of Acres of Land	No. School District	Indicate Homestead Yes or No	Indicate Agricultural Land Yes or No	Indicate Type of Property*	TRUE AND FULL VALUATIONS: LAND Exclusive of Structures and Improvements	BUILDINGS and Other Structures	MACHINERY Permanently Attached to Real Estate	TOTAL True and Full Value	ASSESSED VALUATIONS: RURAL: Homestead Up to $4,000 20%	RURAL: Over $4,000 and Non-Homestead 33⅓%	ALL OTHER: Timber Land Class 2a 20%	ALL OTHER: Homestead Up to $4,000 25%	ALL OTHER: Over $4,000 and Non-Homestead 40%	ALL OTHER: MACHINERY Permanently Attached to Real Estate 33⅓%	TOTAL ASSESSED VALUE	Total Assessed Value as Equalized by the Board of Review	FINAL EQUALIZED VALUE
						Acres / 100ths					Dollars	Dollars	Dollars	Dollars	Dollars	Dollars	Dollars	Dollars	Dollars	Dollars	Dollars	Dollars	Dollars
Herbert and Elizabeth Lott Trustees	Herbert and Elizabeth Lott Trustees	Part of Government Lot 1 Sec. 13 T141 R31																					
Stanley A. Peterson	Stanley A. Peterson		1																				
Stanley A. Peterson	Stanley A. Peterson		2																				
			3																				
Harlow G. + Dagfrid M. Hanna			4																				
			5																				
" " + Esther Peterson			6																				
Stanley A. Peterson + Peterson Resort			7																				
Stanley A. Peterson - Lease Resort			8																				
			9																				
			10																				
			11																				
			12																				
		Outlot A	13																				
		Outlot B	14																				
			15																				
			16																				
			17																				
			18																				
			19																				
			20																				

SOLD FOR TAXES	VALUATIONS BY SCHOOL DISTRICTS AS EQUALIZED BY DEPARTMENT OF TAXATION: District No. ..... Rate ..... Mills	District No. ..... Rate ..... Mills	District No. ..... Rate ..... Mills	District No. ..... Rate ..... Mills	District No. ..... Rate ..... Mills	District No. ..... Rate ..... Mills	Tax including State Homestead ..... Mills	State Tax on Non-Homestead ..... Mills	SPECIAL TAXES	TOTAL TAXES	PAID	WHEN PAID: Month Day Year	Number of Receipt	March Settlement 1960	June Settlement 1960	Penalty	November Settlement 1960	Penalty	Collections to First Monday in January 1961	Penalty	Delinquent on First Monday in January 1961	Total Delinquent Tax and Penalty	REMARKS
	Dollars	Dollars	Dollars	Dollars	Dollars	Dollars	$ cts.	$ cts.	$ cts.	$ cts.				$ cts.	$ cts.	$ cts.	$ cts.	$ cts.	$ cts.	$ cts.	$ cts.	$ cts.	
1											1												
2											2												
3											3												
4											4												
5											5												
6											6												
7											7												
8											8												
9											9												
10											10												
11											11												
12											12												
13											13												
14											14												
15											15												
16											16												
17											17												
18											18												
19											19												
20											20												

Charlson Beach | Smokey's 1st Add to Walker | Peterson's 1st Add to Walker | Park Point | Evanson's Point | Personal