ASSESSMENT & TAX LIST

Shingobee

1953

INDEX TO SECTIONS

SECTION	PAGE
Sec. 1	
" 2	
" 3	
" 4	
" 5	
" 6	
" 7	
" 8	
" 9	
" 10	
" 11	
" 12	
" 13	
" 14	
" 15	
" 16	
" 17	
" 18	
" 19	
" 20	
" 21	
" 22	
" 23	
" 24	
" 25	
" 26	
" 27	
" 28	
" 29	
" 30	
" 31	
" 32	
" 33	
" 34	
" 35	
" 36	

For Convenience of Auditor in Showing Boundaries of School Districts

Township No. 141 & 142 *Range No.* 31 *Mer. P. M.*

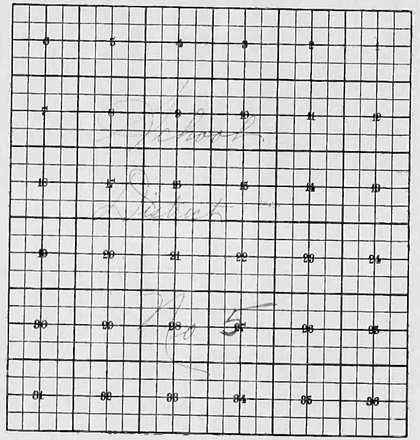

Returns Showing Grain Received in or Handled by Elevators, Warehouses and Mills in the ..... of ..... in the County of ..... for the Year Ending May 1, 1953.

NAMES OF OWNERS	ADDRESS	Bushels of Wheat	Bushels of Soy Beans	Bushels of Flax	Total No. of Bushels of Wheat, Soy Beans and Flax	Tax of ½ Mill per Bushel (★) Dollars	Cts.	Bushels of Corn	Bushels of Barley	Bushels of Rye	Bushels of Oats	Bushels of Buckwheat	Bushels of all Other Grains	Total No. Bushels Corn, Barley, Rye, Oats, Buckwheat and all Other Grains	Tax of ½ Mill Per Bushel (★) Dollars	Cts.	Total Tax (★) Dollars	Cts.	REMARKS

Note ★ Assessors will not fill these Columns

REAL PROPERTY BECOMING SUBJECT TO TAXATION SINCE THE LAST PREVIOUS ASSESSMENT OR OMITTED FROM ASSESSMENT ROLLS THE PREVIOUS YEARS.

Assessment of Taxable Real Property in the _____ of _____, County of _____, Minn., for the Year 1953.

	NAME OF OWNER	School District	DESCRIPTION OF PROPERTY: SUBDIVISION	Sec. or Lot	Twp. or Block	Rge.	Number of Acres of Land: Acres	100ths	Indicate Homestead by a Yes or No	Indicate Agricultural Tax or No	BY WHOM VALUED	TRUE AND FULL VALUATIONS: LAND Exclusive of Structures and Improvements (Dollars)	BUILDINGS and Other Structures (Dollars)	MACHINERY Permanently Attached to Real Estate (Dollars)	TOTAL True and Full Value (Dollars)	ASSESSED VALUATIONS: RURAL: Homestead Up to $4,000 20% (Dollars)	RURAL: Over $4,000 and Non-Homestead 33⅓% (Dollars)	ALL OTHER: Homestead Up to $4,000 25% (Dollars)	ALL OTHER: Over $4,000 and Non-Homestead 40% (Dollars)	MACHINERY Permanently Attached to Real Estate 33⅓% (Dollars)	TOTAL ASSESSED VALUE (Dollars)	FINAL EQUALIZED VALUE (Dollars)
1											State County Local Bd. Assessor											
2											State County Local Bd. Assessor											
3											State County Local Bd. Assessor											
4											State County Local Bd. Assessor											
5											State County Local Bd. Assessor											
6											State County Local Bd. Assessor											
7											State County Local Bd. Assessor											
8											State County Local Bd. Assessor											
			Total No. of Acres _____								State County Local Bd. Assessor											
			Total Value as Equalized by																			
			Total Value as Assessed by																			

SUMMARY OF TAX COLLECTION

Original Levy	$ 26,669.64	
Additions	$ 127.24	
		$ 26,796.88
Abatements	$ 339.05	
		$ 26,457.80

COLLECTIONS

March Settlement	$ 4539.17	
June Settlement	$ 12,918.68	
November Settlement	$ 7298.96	
January Settlement	$ 337.95	$ 25,094.76
		$ 1363.04
Over Collected	$ 11.00	
Under Collected	$ 2.00	
Delinquent	$ 1372.04	$ 1363.04
Total		$

Assessment of T

Form 34 Revised for 1923

TABULAR SCHEDULE OF VALUATIONS,

LEVIED IN THE Town OF Shingobee

RATES AND TAXES

COUNTY OF CASS, STATE OF MINNESOTA

	NAME OF OWNER	School District No.	Agricultural Lands (Dollars)	Non-Agricultural Lands (Dollars)	Personal Property (Dollars)	Total Value of all Property except Money and Credits (Dollars)	Rate of State Taxes: Total Rate of State Tax (Mills)	Rate of County Taxes: Rev. (Mills)	R. & B. (Mills)	Welfare (Mills)	Bonds and Int. (Mills)	R.&B. Sinking (Mills)	(Mills)	Total Rate of County Tax (Mills)	Rate of Town Taxes: Rev. (Mills)	R. & B. (Mills)	Drch Tax (Mills)	State Loan (Mills)	Fire Chemical Loan (Mills)	(Mills)	(Mills)	Total Rate of Town Tax (Mills)	Rate of School Taxes: Local (Mills)	Special (Mills)	State Loan (Mills)	Deficiency (Mills)	Tuition (Mills)	Transportation (Mills)	C.O. (Mills)	B.&D. (Mills)
1		5	65376	46203	18898 / 4753	130477 / 4753	H. 5.27	8.5	15.9	50.52	10.67	2.		107.44	3.	10.	1.	2.5	2.5	1.		20.	1. 25. / 1. 50.					2.	16.3	4.17
2			65376	46203	23651	135230																						2.	16.3	4.17
							N.H. 4.66 / 9.44																							
4	Assessed Value Homestead		Rural 32353	All Other 3748	Personal Property	Total 36101																								
5	Non-Homestead		65536	99455	23651	99129																								
	Total		97889	143690	23651	135230																								
6																														
7																														
8																														

School District No.	Total Rate of Sch'l Tax (Mills)	Total Rate of all Taxes (Mills)	Local 1 Mill	Special	State Loan	Deficiency	C.O.	B.&D.	Total School Taxes	FUNDS	Rate	Amounts
5	49.07	81.76	70 13	1753 27		14426	148810	33452	3441 23	State —Non-Homestead,		46240
	74.07	106.76	65 10	3255 05		13040	106115	31058	4522 03	State —Homestead,		74561
			135 23	5008 27		27046	220425	64505	8263 26	County Revenue,		3527 11
										County Road and Bridge,		2150 26
										County Welfare,		6831 97
										Bonds and Interest		1445 61
										R.&B. Sinking		270 46
												14257 36
										Town Revenue,		405 69
										Town Road and Bridge,		1352 30
										Town Drag,		135 23
										Town State Loan,		
										Fire		338 08
										Telephone		338 08
										Cemetery		135 23
												2704 61
										School Local 1 Mill,		135 23
										School Special,		5008 27
										School State Loan,		
										Deficiency		
										Tuition		
										Transportation		
										C.O.		270 46
										B.&D.		3204 23
												6450 05
												8263 26
												26669 64

Total Taxes Real Estate 21788 24
Pers. Prop. 4881 40
Total 26669 64

Total Levy, 826,669 64

Total Number of Acres 11,324.47

State of Minnesota, } ss.
COUNTY OF CASS

I, A. C. Peterson, Auditor of said County and State aforesaid, do hereby certify that the foregoing is a true and correct Schedule, showing the valuation of all the taxable property in the Town of Shingobee in said County, the several rates of Taxation and Totals of the several Tax Funds levied thereon for the year A. D. 1923.

Witness my hand and official seal, this 1st day of December A. D. 1923.

SEAL

A. C. Peterson, County Auditor.
By Helen Erickson, Deputy.

Assessment of 7

Form 114 M.L.R.A.C. 1930-31—200 Copies

COLLECTIONS OF TAXES OF 1953 Town OF Shingobee CASS COUNTY, MINNESOTA

	NAME OF OWNER	FUNDS	MARCH SETTLEMENT 19 54	JUNE SETTLEMENT 19 54	NOV. SETTLEMENT 19 54	Amount Collected from Nov. 19 53 to 1st Monday in Jan. 19 54	REDUCTIONS	Total Reductions and Collected	BALANCE UNCOLLECTED	ADDITIONS		Total Uncollected to First Monday in January, 19 ...
		State—Non-Homestead,	9513	22097	9942	626						
		State—Homestead,	11918	8522	14524	958						
		County Revenue,	62808	187712	104645	5136						
		County Road and Bridge,	35288	105464	67773	2885						
		County Welfare,	112122	335976	186168	9168						
		County Bond and Interest,	25725	70706	57328	1440						
		A+O Ditching	4439	13266	8395	363						
1		Town Revenue,	6658	19899	16093	544						
		Town Road and Bridge,	22114	66226	54977	1815						
		Town Dist.	2217	6633	3697	181						
2		Town State Loan,										
		Telephone	5548	16582	9244	454						
		Cemetery	2217	6633	3697	181						
		Fire	5548	16582	9244	454						
3		School Local 1 Mill,	2220	6633	3697	181						
		School Special,	96498	227993	140304	4723						
		School State Loan,										
4		Deficiency										
		Tuition										
		Transportation	4439	13265	7396	363						
		C.O.	36175	108117	60272	2958						
		D+L	10586	31639	17638	865						
5												
6												
7												
8			453917	1291868	729896	33795						

			LOCAL 1 MILL	SPECIAL	STATE LOAN	Transport	C. O.	D+L				TOTALS
MARCH SETTLEMENT	School District No.	G#5	579	15471		1158	9435	2761				28404
		M#5	1641	80027		3281	26740	7825				121514
	Totals		2220	96498		4439	36175	10586				149918
JUNE SETTLEMENT	School District No.	G#5	4066	101655		8132	66279	19396				199528
		M#5	2567	126338		5133	41838	12243				190119
	Totals		6633	227993		13265	108117	31639				389647
NOVEMBER SETTLEMENT	School District No.	G#5	1783	44593		3567	29068	8506				87507
		M#5	1914	95711		3829	31204	9132				141800
	Totals		3697	140304		7396	60272	17638				229307
NOVEMBER to JANUARY	School District No.	G#5	174	4352		348	2837	830				8541
		M#5	07	371		15	121	35				549
	Totals		181	4723		363	2958	865				9090
ADDITIONS	School District No.											
	Totals											
REDUCTIONS	School District No.											
	Totals											

Form 3CD (51) [illegible]

Assessment Roll and Tax List of Real Property in the Town of Shingobee

Cass County, Minnesota, for Taxes for the Year 1953

Name in whose name assessed	To whom transferred	Description of property: Subdivision	Sec. or Lot	Town or Block	Rng.	Number of Acres of Land: Acres	100ths	No. School District	Indicate Homestead Tax or No	Indicate Agricultural Tax or No	True and Full Valuations: Land Exclusive of Structures and Improvements (Dollars)	Buildings and Other Structures (Dollars)	Machinery Permanently Attached to Real Estate (Dollars)	Total True and Full Value (Dollars)	Assessed Valuations: Rural: Homestead Up to $4,000 20% (Dollars)	Rural: Over $4,000 and Non-Homestead 33⅓% (Dollars)	All Other: Homestead Up to $4,000 25% (Dollars)	All Other: Over $4,000 and Non-Homestead 40% (Dollars)	Machinery Assessed as Real Estate 33⅓% (Dollars)	Total Assessed Value (Dollars)	Total Assessed Value as Equalized by the Board of Review (Dollars)	Final Equalized Value (Dollars)
Bernice M. Bongo		332' x 186.5' x 347' x 125' of SE¼ of SW¼				1.41	31															
" "		NW¼ of NE¼				120		5	No													
		34.76' of 300' x 145' x 343' x 150' of SE¼ of SW¼ S.W.¼ of N.W.¼				115			Yes													
		SW¼ of NE¼																				
Viola E. & Betty J. Haddell		NW¼ Lot 7 Less 21.295'x' Less 2 acres				740			"													
Ernest & Florence Richardson		297' x 336' of Lot 7				2			"													
		NE¼ of NW¼																				
		NW¼ of NW¼																				
		SW¼ of NW¼																				
Ralph A. & Hazel Elliot		SE¼ of NW¼ Lot 6				2650			No													
State of Minnesota	Independent Con. Sch. Dist. No. 5	66 of NE¼ of Lot 1																				
Lute H. Green		100' x 145' x 343' x 150' of SE¼ of SW¼ less N.70'				115			Yes													
		NW¼ of NW¼																				
James N. & Dorothy Green		NW¼ of SW¼																				
		N.4.6. of Aly of 371' of SE¼ of SW¼																				
		S.W.¼ of N.W.¼																				
Nanet & John L. Lopez Jr.		S4.3' of S½ of 371' of SE¼ of SW¼ less 318' x 150' x 300' x 150' x 100' less 300' of 145' x 343' x 150' x 100' less the stack				10			No													
		Jeanette Bongo & Smith				2679			No													
Wm. G. & Merle M. Meyer & Mabel L. Mitchell				Lot 8		2115			Yes													
[illegible]		20.290							No													
Daniel & Elizabeth De Luzy		S½ of NW¼ of SE¼				20			"													
State of Minnesota	Indep. Con. Sch. Dist. No. 5	NW¼ of SE¼																				
Otto L. Krigh		SE¼ of SE¼ less 2 acres				3856			No													
Paul E. Erickson		318' x 150' x 300' x 150' of SE¼ of SW¼				110			No													
		2 Ac. of Aly 311																				
						165.93																

Name in whose name assessed	Sold for taxes	Valuations by school districts as equalized by department of taxation: District No. ..... Rate ..... Mills	District No. 2 Rate 126.46 Mills	District No. ..... Rate ..... Mills	District No. 5 Rate 104.4 Mills	District No. ..... Rate ..... Mills	District No. ..... Rate ..... Mills	Tax including State Homestead ..... Mills	State Tax on Non-Homestead 4.6 Mills	Special Taxes	Total Taxes	Paid	When paid	Number of Receipt	March Settlement 1954	June Settlement 1954	Penalty	November Settlement 1954	Penalty	Collection to First Monday in January 1955	Penalty	Delinquent on First Monday in January 1955	Penalty	Total Delinquent Tax and Penalty	Remarks
		Dollars	Dollars	Dollars	Dollars	Dollars	Dollars	$ cts.	$ cts.	$ cts.	$ cts.		Month Day Year		$ cts.	$ cts.	$ cts.	$ cts.	$ cts.	$ cts.	$ cts.	$ cts.	$ cts.	$ cts.	
1 SOLD FOR TAXES		40						182	04		186	Conditional Paid 1st Half Paid	OCT 30 1954 MAY 31 1954	6991 7091		93		93							
2																									
3 SOLD FOR TAXES		2126						2290			2290	Conditional Paid 1st Half Paid	OCT 30 1954 MAY 31 1954	6994 7091		114 45		114 45							
4																									
5		2200						3636			3636	PAID IN FULL	MAY 31 1954	6046		3636									
6		2147						2672			2672	PAID IN FULL	MAY 31 1954	13007		2672									
7																									
8																									
9			2875 4875		Abate 26269	64558	1354	57907 61262				Balance Paid 1st Half Paid	SEP 4 1954 MAY 31 1954	13259 2707		30649		26716						38.08 Abated	
10																									
11		2150						2726			2726	PAID IN FULL	MAY 21 1954	6687		2726									
12																									
13		40						728	18		746	PAID IN FULL	JAN 27 1954	70	746										
14		326						5926	152		6078	PAID IN FULL	MAY 31 1954	7674		6078									
15			4385 1400					36906	652		37558	1st Half Paid 2nd Half Paid	MAY 31 1954 OCT 19 1954	7417 13876		18779		18779							
16		2150						2726			2726	PAID IN FULL	JAN 25 1954	117	2726										
17 SOLD FOR TAXES		40						1818	46		1864														
18									6													186			
19		82						1490	38		1528	PAID IN FULL	MAY 29 1954	7164		1528									
20		17						308	08		316	PAID IN FULL	MAY 31 1954	2957		316									
		773 573	4385 4875		4875 26269	245062		96768	2268		123534				34	67077		468 13				186			
		1346				64558		121266																	

Form 5C(1) (51) 50M-6-52-Printed in U.S.A.

Assessment Roll and Tax List of Real Property in the Town of Shingoka

Cass County, Minnesota, for Taxes for the Year 1953.

	In Whose Name Assessed	To Whom Transferred	Description of Property: Subdivision	Sec. or Lot	Town or Block	Rng.	Number of Acres of Land: Acres	100ths	No. School District	Indicate Homestead by Yes or No	Indicate Agricultural by Yes or No	True and Full Valuations: Land Exclusive of Structures and Improvements (Dollars)	Buildings and Other Structures (Dollars)	Machinery Permanently Attached to Real Estate (Dollars)	Total True and Full Value (Dollars)	Assessed Valuations: Rural: Homestead Up to $4,000 20% (Dollars)	Rural: Over $4,000 and Non-Homestead 33⅓% (Dollars)	All Other: Homestead Up to $4,000 25% (Dollars)	All Other: Over $4,000 and Non-Homestead 40% (Dollars)	All Other: Machinery Permanently Attached to Real Estate 33⅓% (Dollars)	Total Assessed Value	Total Assessed Value as Equalized by the Board of Review (Dollars)	Final Equalized Value (Dollars)
1			NE¼ of NE¼	1	141	31			5														
2			NW¼ of NE¼																				
3			SW¼ of NE¼																				
4			SE¼ of NE¼																				
5	~~Peter Bloom~~	Otto Aspil Sporting Goods Inc.	E½ of SW¼ of SE¼ Nor Hwy				20		No														
6			NE¼ of NW¼																				
7	John De Laffin		E½ SW¼ E of Hwy																				
8			SW¼ of NW¼																				
9			SE¼ of NW¼																				
10	~~Edgar & Rose L. Borrer~~		W½ of SW¼ of SE¼ of Sec 31				1		No (yes)			H 900			150				300				
11			NE¼ of SW¼																				
12	Thomas E. & Emogene Leavers		Part of NE¼ of SW¼ SE of Hwy Sec 31						No														
13	Jacob & Shirley Hart		Part of SE¼ of SW¼ S of Hwy Sec 31						yes														
14	Richard E. & Hazel Hart		SE¼ of SW¼ S of Hwy Sec 31						No														
15	~~Ira E. & Thomas L. Turner~~	Julia Turner	W½ of SW¼ of SE¼ S of Hwy Sec 31				15		yes														
16			NE¼ of SE¼																				
17			NW¼ of SE¼																				
18			SW¼ of SE¼																				
19			SE¼ of SE¼																				
20							38	50															

	Sold for Taxes	Districts No. ..... Rate ..... Mills (Dollars)	Districts No. 2 Rate 19 Mills (Dollars)	Districts No. ..... Rate ..... Mills (Dollars)	Districts No. 52 Rate 17 Mills (Dollars)	District No. ..... Rate ..... Mills (Dollars)	Districts No. ..... Rate ..... Mills (Dollars)	Tax Including State Tax on Homestead ..... Mills ($ cts.)	State Tax on Non-Homestead 4½ Mills ($ cts.)	Special Taxes ($ cts.)	Total Taxes ($ cts.)
1											
2											
3											
4											
5	SOLD FOR TAXES		350					6362	164		6526
6											
7											
8											
9											
10					H 314 8/10			23240	378		23618
11											
12			17					308	08		316
13	SOLD FOR TAXES		H 17					308			308
14			17					308	08		316
15					H 226			4672			4672
16											
17											
18											
19											
20			H 17 / 3x / H 01		H EHD = 559 / SD = 1994 / 1950 = 175			72486 / 27912 / 35198	568		35756

	Paid	When Paid (Month Day Year)	Number of Receipt	March Settlement 1954 ($ cts.)	June Settlement 1954 ($ cts.)	Penalty ($ cts.)	November Settlement 1954 ($ cts.)	Penalty ($ cts.)	Collections to First Monday in January 1955 ($ cts.)	Penalty ($ cts.)	Delinquent on First Monday in January 1955 ($ cts.)	Total Delinquent Tax and Penalty ($ cts.)	Remarks
1													
2													
3													
4	1st Half Paid	MAY 11 1954	6240										
5	2nd Half Paid	AUG 17 1954	12460		3263		3263						
6													
7													
8													
9													
10	PAID IN FULL	FEB 26 1954	2708	23618									
11													
12	PAID IN FULL	MAY 17 1954	6333		316								
13	PAID IN FULL	MAR 18 1954	3727		308								
14	PAID IN FULL	SEP 22 1954	15417				316	08					
15	Balance Paid	AUG 19 1954	12471										
	Short Paid	MAY 29 1954	7618		2372		2300						
16													
17													
18													
19													
20				23618	6259		6879						

Form 5CD (51) [illegible]

Assessment Roll and Tax List of Real Property in the Town of Shingle Cass County, Minnesota, for Taxes for the Year 1953.

	In whose name assessed	To whom transferred	Description of property: Subdivision	Sec. or Lot	Town or Block	Rng.	Number of Acres of Land	No. School District	Indicate Homestead Tax by H	Indicate Veteran Exemption by V	True and Full Valuations: Land Exclusive of Structures and Improvements	Buildings and Other Structures	Machinery Permanently Attached to Real Estate	Total True and Full Value	Assessed Valuations: Rural: Homestead Up to $4,000 20%	Rural: Over $4,000 and Non-Homestead 33⅓%	All Other: Homestead Up to $4,000 25%	All Other: Over $4,000 and Non-Homestead 40%	Machinery Permanently Attached to Real Estate 33⅓%	Total Assessed Value	Total Assessed Value as Equalized by the Board of Review	Final Equalized Value	Sold for Taxes	Valuations by School Districts as Equalized by Department of Taxation	Tax including State Homestead	State Tax on Non-Homestead	Special Taxes	Total Taxes	Paid	When Paid	Number of Receipt	March Settlement 1954	June Settlement 1954	Penalty	November Settlement 1954	Penalty	Collections to First Monday in January 1955	Penalty	Delinquent on First Monday in January 1955	Total Delinquent Tax and Penalty	Remarks
							Acres / 100ths				Dollars	Dollars	Dollars	Dollars	Dollars	Dollars	Dollars	Dollars	Dollars	Dollars	Dollars	Dollars		Dollars / Rate Mills	Dollars / Rate Mills	$ cts.	$ cts.			$ cts.	$ cts.	$ cts.	$ cts.	$ cts.	$ cts.	$ cts.	$ cts.	$ cts.	
	State of Minnesota		2 acres of Lot 3 NE¼ of NE¼				2 141 31	5																																
1	J. E. & Merle M. Meyer & Mabel L. Mitchell		Lot 4 less NW¼ of NW¼ 370' x 33' x 340' to bdy				12.00		No																															
2	Herman & Martha Tritzen		370' x 33' x 340' to bdy of Lot 4				2.59		No																															
3			4 SE¼ of NE¼																																					
4	Ida Ann Allen		.15 ac of Lot 2 lying S of M & D Ry				.75		Yes																															
5	Digny G. Douglas		1 acre NE¼ of NW¼ Lot 4				1		No																															
6	Russell Greer		Part NW¼ of NW¼ Lot 4				4		Yes																															
7	Frank Ellerbrack / Ellerbrack		all that part of Lots 2 & 3 lying S of M & D Ry R.W.				1		No																															
8	Stephen J. & Mary A. Lutz / Gabriel C. Lutz		SW¼ of NW¼ Lot 10						No																															
9	J. E. & Merle M. Meyer & Mabel L. Mitchell		60 acres of Lot 3				60		No																															
10	" " " "		Lot 3 NE¼ of SW¼ less 2.60 acres				60.40		Yes																															
11			Lot 3 less part of Shingle Island & less NW¼ of NW¼ 0.75 ac				6.26		No																															
12	" "		SW¼ of SW¼ Lot 7				29		"																															
13	" "		SE¼ of SW¼ Lot 8				54.50		"																															
14	J. E. & Evelyn E. Gustley		W½ less 300' x 250' in N.E. cor & less 3.40				37.25		"																															
15	Bertel & Rose Geldmeyer		400' of Lot 9 NE¼ of SE¼						Yes																															
16	Odin & Josephine Goldberg		.75 acre NW¼ of SE¼ of Lot 5				.75		"																															
17	John C. & Florence M. Gurney		200' x 250' in N.E. cor of Lot 9				1.72		Yes																															
18	Jacob N. & Edna F. Locke		Lot 1 W. of Lot 2 along side of Lot 2				5.25		No																															
19	Orville Miller		Lot less part of Lot 1 W. of Ry				17.01		"																															
1																																								
2													80												16.54	.38		16.92	1	1st Half Paid MAY 31 1954	7417		8.40		8.46					
3													983												20.324	.458		20.782	2	2nd Half Paid OCT 18 1954	13876									
4																													3	PAID IN FULL FEB 15 1954	611	20.782								
5											N 560														10.178			10.178	4											
6											115														2.090	.054		2.144	5	PAID IN FULL FEB 8 1954	15.31	10.178								
7											N 12														.218			.218	6	PAID IN FULL MAY 28 1954	7445		2.144							
8											20														.364	.010		.374	7	PAID IN FULL OCT 22 1954	14255				2.15	.07				
9											34														.618	.016		.634	8	PAID IN FULL NOV 12 1954	15386							3.74	.13	
10											2														.036			.036	9	PAID IN FULL MAY 31 1954	16955		.634							
11													N 14												.290			.290	10	1st Half Paid MAY 31 1954 / 2nd Half Paid OCT 18 1954	7417 / 13876		.036		.18					
12											20														.364	.010		.374	11	1st Half Paid MAY 31 1954 / 2nd Half Paid OCT 18 1954	7417 / 13876		.145		.145					
13											55														1.000	.026		1.026	12	2nd Half Paid OCT 30 1954										
14											143														2.600	.066		2.666	13	1st Half Paid MAY 31 1954 / 2nd Half Paid OCT 30 1954	16077		.287		.187					
15											283														5.144	.132		5.276	14	1st Half Paid MAY 31 1954 / 2nd Half Paid OCT 30 1954	12852		.513		.513					
16											N 170														3.090			3.090	15	1st Half Paid MAY 31 1954 / 2nd Half Paid OCT 30 1954	16074 / 9950		1.338		1.338					
17											N 170														3.090			3.090	16	PAID IN FULL MAY 26 1954	7488		3.090							
18													(.203) 209												8.516	.98		8.616	17	PAID IN FULL MAY 21 1954	6284		3.090							
19											17														.308	.08		.316	18	1st Half Paid OCT 4 1954 / 2nd Half Paid MAY 28 1954	13635 / 7616		43.08		43.08					
20											51														.924	.024		.950	19	2nd Half Paid OCT 27 1954 / 1st Half Paid MAY 28 1954	14576 / 7556		.158		.158					
											N 910 / 912 / 1637		H 207 - 1127 / 192 - 201 / 1637 - 314		30.986 / 30.026 / Total		940			61.752			20	PAID IN FULL OCT 22 1954	14615				.963	.34					

Form 3CD (33) [illegible]

Assessment Roll and Tax List of Real Property in the Town of Shingobee

Cass County, Minnesota, for Taxes for the Year 1953.

	IN WHOSE NAME ASSESSED	TO WHOM TRANSFERRED	DESCRIPTION OF PROPERTY: SUBDIVISION	Sec. Lot	Town or Block	Rng.	Number of Acres of Land: Acres	Mills	No. School District	Indicate Homestead by Yes or No	Indicate Agricultural by Yes or No	TRUE AND FULL VALUATIONS: LAND Excluding Structures and Improvements	BUILDINGS and Other Structures	MACHINERY Permanently Attached to Real Estate	TOTAL True and Full Value	ASSESSED VALUATIONS: RURAL: Homestead Up to $4,000 20%	RURAL: Over $4,000 and Non-Homestead 33⅓%	RURAL: Homestead Up to $4,000 25%	ALL OTHER: Over $4,000 and Non-Homestead 40%	ALL OTHER: MACHINERY Permanently Attached to Real Estate 33⅓%	TOTAL ASSESSED VALUE	Total Assessed Value as Equalized by the Board of Review	FINAL EQUALIZED VALUE	REMARKS
												Dollars	Dollars	Dollars	Dollars	Dollars	Dollars	Dollars	Dollars	Dollars	Dollars	Dollars	Dollars	
1	Evan H. Peterson		NE¼ of NE¼ Lot 1	3	141	31	39.83	5	10															
2	" "		NW¼ of NE¼ Lot 2				39.97		"															
3	" "		SW¼ of NE¼				40		20															
4	" "		SE¼ of NE¼				40		"															
5																								
6	" "		NE¼ of NW¼ Lot 3				40.10		"															
7	Harold A. & Grace Pierce		Lots 4 and 5 W½ of NW¼ Lot 5 less E½ of SE¼ of NW¼ and W½ of NE¼ Lot 4 less 2 acres				72.75		"															
8			SW¼ of NW¼																					
9	Evan H. Peterson		SE¼ of NW¼				40		20															
10	" "		Lots 1 & 2 W½ of NW¼ lying S of old St. Rd. #79				5		"															
11	" "		NE¼ of SW¼				40		20															
12	" "		NW¼ of SW¼				40		"															
13	U. S. of America		SW¼ of SW¼																					
14	Gust Peters		SE¼ of SW¼				40		"															
15	Ethel L. Peterson & Helen Olson		2.5 acres off S side of W½				2.50		"															
16	Evan H. Peterson		NE¼ of SE¼				40		"															
17	" "		NW¼ of SE¼				40		"															
18	Gust Peters		SW¼ of SE¼				40		20															
19	J. F. Buckley & Evelyn F. Buckley		SE¼ of SE¼				40		20															
20																								
							600.18																	

	SOLD FOR TAXES	VALUATIONS BY SCHOOL DISTRICTS AS EQUALIZED BY DEPARTMENT OF TAXATION: District No. 5 Rate 24 Mills	District No. ..... Rate ..... Mills	District No. ..... Rate ..... Mills	District No. ..... Rate ..... Mills	Tax including State Homestead 46.6 Mills	State Tax on Non-Homestead	SPECIAL TAXES	TOTAL TAXES		PAID	WHEN PAID (Month Day Year)	Number of Receipt	March 15th Settlement 1954	June Settlement 1954	Penalty	November Settlement 1954	Penalty	Collections to First Monday in January 1955	Penalty	Delinquent on First Monday in January 1955	Total Delinquent Tax and Penalty
		Dollars	Dollars	Dollars	Dollars	$ cts.	$ cts.	$ cts.	$ cts.					$ cts.	$ cts.	$ cts.	$ cts.	$ cts.	$ cts.	$ cts.	$ cts.	$ cts.
1		52				946	24		970	1	2nd Half Paid	OCT 30 1954			485 —		485 —					
2		72				1308	34		1342	2	1st Half Paid	MAY 31 1954	16077		671 —		671 —					
3		52				946	24		970	3	2nd Half Paid	OCT 30 1954			485 —		485 —					
4		52				946	24		970	4	1st Half Paid	MAY 31 1954	12952		485 —		485 —					
5										5												
6		80				1454	38		1492	6	2nd Half Paid	OCT 30 1954			746 —		746 —					
7		175				3180	82		3262	7	1st Half Paid / PAID IN FULL	MAY 31 1954 / DEC 29 1954	15577 / 15732						3262 —	746 —		
8										8												
9		103				1872	48		1920	9	2nd Half Paid	OCT 30 1954			960 —		960 —					
10		13				236	06		242	10	1st Half Paid / 2nd Half Paid	MAY 31 1954 / OCT 30 1954	16077 / 12952		121 —		121 —					
11		103				1872	48		1920	11	2nd Half Paid	OCT 30 1954			960 —		960 —					
12		83				1508	38		1546	12	2nd Half Paid	OCT 30 1954			773 —		773 —					
13										13												
14	C J	N 48				872			872	14	1st Half Paid / 2nd Half Paid	MAY 21 1954 / OCT 15 1954	6681 / 4137		436 —		436 —					
15		5				90	02		92	15	2nd Half Paid	OCT 2 1954	14326		46 —		46 —					
16		69				1254	32		1286	16	1st Half Paid / 2nd Half Paid	MAY 31 1954 / OCT 30 1954	7982 / 12952		643 —		643 —					
17		72				1308	34		1342	17	1st Half Paid	MAY 31 1954	16077		671 —		671 —					
18	C J	N 173				3144			3144	18	1st Half Paid / 2nd Half Paid	MAY 21 1954 / OCT 15 1954	6681 / 4137		1572 —		1572 —					
19		100				1818	46		1864	19	2nd Half Paid / 1st Half Paid	OCT 30 1954 / MAY 31 1954	12952		932 —		932 —					
20										20												
		N 2021 / 1031 / 1254				22754	48		23234						9786		9786		3263			

Form 5CD (Revised 1953)

Assessment Roll and Tax List of Real Property in the Town of Shingobee

Cass County, Minnesota, for Taxes for the Year 1953.

		DESCRIPTION OF PROPERTY									TRUE AND FULL VALUATIONS				ASSESSED VALUATIONS																											
															RURAL				ALL OTHER																							
															Homestead Up to $4,000 20%	Over $4,000 and Non-Homestead 33⅓%	Homestead Up to $4,000 25%	Over $4,000 and Non-Homestead 40%																						
IN WHOSE NAME ASSESSED	TO WHOM TRANSFERRED	SUBDIVISION	Sec. or Lot	Town or Block	Rng.	Number of Acres of Land	No. School District	Indicate Homestead Tax by Ho	Indicate Non-Homestead Tax by No	LAND Exclusive of Structures and Improvements	BUILDINGS and Other Structures	MACHINERY Permanently Attached to Real Estate	TOTAL True and Full Value								MACHINERY Permanently Attached to Real Estate	TOTAL ASSESSED VALUE	Total Assessed Value as Equalized by the Board of Review	FINAL EQUALIZED VALUE	
						Acres 100ths				Dollars	Dollars	Dollars	Dollars	Dollars	Dollars	Dollars	Dollars	Dollars	Dollars	Dollars	Dollars	Dollars	Dollars	Dollars	
Harold O. & Grace Rice		NE¼ of NE¼ Lot 21	4	141	31	12.70	5	Ho																	
John S. Daritsko		NW¼ of SE¼ lying N of Hwy #34				20		"																	
Stanley B. Kupsick		SW¼ of NE¼ N of Lot 5				1.50		"																	
Danworthy Camps Inc.		SE¼ of NE¼ Lot 1				49.90		"																	
Stanley B. Kupsick		4 acres of Lot 5				4.10		"																	
Danworthy Camps Inc		3.43 acres of N½ of Lot 4				49.20		"																	
		NW¼ of NW¼																							
U. S. of America		Lot 4 lies S of Hwy																							
Verley A. Bjerke & Melvin L. Bjerke		W½ of Lot 3 less 2 acres of Lot sold; SW¼ of NW¼ less 2 acres sold				20.85		"																	
Danworthy Camps Inc.		E½ of SW¼ of NW¼ Lot 5				26.85		"																	
Leonard T. Peterson		E½ of SW¼ of SW¼				20		Ho		.99	no assessment			99					99						
Danworthy Camps Inc		NE¼ of SW¼ Lot 7				36.80		"																	
Raymond Baker		W½ of NW¼ of SW¼ Lot 6				2		"																	
" "		W½ of SW¼ of SW¼ Lot 4				19.60		"																	
Alfred & Helga Daritsko		SE¼ of SW¼				40.48		"																	
Leonard T. Peterson		E½ of Lot 6						Ho		.99	16	16		99					99						
U. S. of America		NE¼ of SE¼				20																			
Edward C. & Margaret A. Larson		NW¼ of SE¼ Lot 8				31.30		Ho																	
Marion Pettie		W½ of SE¼ lying S of #34				40.60		"																	
U. S. of America		SW¼ of SE¼																							
~~Hazel M. Gates~~ Marjorie E. McPherson ~~& Harold L. Gates~~		60' x 300' of Lot 5				40		Ho																	
						894.8																			

	SOLD FOR TAXES	VALUATIONS BY SCHOOL DISTRICTS AS EQUALIZED BY BOARD OF TAXATION						Tax including State Homestead	State Tax on Non-Homestead	SPECIAL TAXES	TOTAL TAXES		PAID	WHEN PAID	Number of Receipt	March Settlement 1954	June Settlement 1954	Penalty	November Settlement 1954	Penalty	Collections to First Monday in January 1955	Penalty	Delinquent on First Monday in January 1955	Total Delinquent Tax and Penalty	REMARKS
		District No. ..... Rate ..... Mills	District No. 5 Rate 14 Mills	District No. ..... Rate ..... Mills	District No. ..... Rate ..... Mills	District No. ..... Rate ..... Mills	District No. ..... Rate ..... Mills	..... Mills	..... Mills																
		Dollars	Dollars	Dollars	Dollars	Dollars	Dollars	$ cts.	$ cts.	$ cts.	$ cts.			Month Day Year		$ cts.	$ cts.	$ cts.	$ cts.	$ cts.	$ cts.	$ cts.	$ cts.	$ cts.	
1		87						1582	40		1622	1	PAID IN FULL	DEC 20 1954	12952						1622	1.16			
														DEC 4 1954	12932										
2		39						708	18		726	2	2nd Half Paid	AUG 16 1954	12453				363						
													1st Half Paid	MAY 31 1954	12357		363								
3		15						272	06		278	3	PAID IN FULL	MAY 31 1954	12960		278								
4				388				8022	180		8202		2nd Half Paid	AUG 11 1954	12371										
												4	1st Half Paid	MAY 31 1954	12359		4101		4101						
5		40						728	18		746	5	PAID IN FULL	MAY 31 1954	12960		746								
6				130				2688	60		2748	6	2nd Half Paid	AUG 11 1954	12371										
													1st Half Paid	MAY 31 1954	12359		1374		1374						
7												7													
8		113						2054	52		2106	8	PAID IN FULL	MAY 31 1954	12961		2106								
													2nd Half Paid	AUG 11 1954	12371										
9				955				15610	357		15967	9	2nd Half Paid	OCT 27 1954	12359		7983		7983						
10		33						600	16		616	10	1st Half Paid	MAY 31 1954	9881		308		308						
11				99				2046	46		2092	11	2nd Half Paid	AUG 11 1954	12371										
															12959		1046		1046						
12		13						236	06		242	12	PAID IN FULL	MAY 31 1954	12958		1174								
13		50						908	24		932	13	PAID IN FULL	MAY 31 1954											
14		206						3744	96		3840	14	2nd Half Paid	AUG 16 1954	12453				1937						
													1st Half Paid	MAY 31 1954	12957		1937								
15		33						600	16		616	15	2nd Half Paid	OCT 27 1954	12957										
													1st Half Paid	MAY 31 1954	9881		308		308						
16												16													
17		N 243						4416			4416	17	2nd Half Paid	OCT 30 1954	14535										
													1st Half Paid	MAY 19 1954	6631		2208		2208						
18		N 64						1164			1164	18	PAID IN FULL	MAY 29 1954	7388		1164								
19												19													
20		66						1200	30		1230	20	2nd Half Paid	OCT 30 1954	16680										
		N 301				= 301		182.12					1st Half Paid	MAY 31 1954	12956		615		615						
		175			13M	266		2836.6	96.0																
		1009			13M	= 2394		4657.8			4753.8						25769		20487		1622				

Childproofing Posted

Assessment Roll and Tax List of Real Property in the Town of Shingobee, Cass County, Minnesota, for Taxes for the Year 1953.

	In Whose Name Assessed	To Whom Transferred	Description of Property: Subdivision	Sec. or Lot	Town or Block	Rng.	Number of Acres of Land: Acres	100ths	No. School District	Indicate Homestead Exempt	Indicate Agricultural Exempt	True and Full Valuations: Land Exclusive of Structures and Improvements (Dollars)	Buildings and Other Structures (Dollars)	Machinery Permanently Attached to Real Estate (Dollars)	Total True and Full Value (Dollars)	Assessed Valuations: Rural: Homestead Up to $4,000 20% (Dollars)	Rural: Over $4,000 and Non-Homestead 33⅓% (Dollars)	All Other: Homestead Up to $4,000 25% (Dollars)	All Other: Over $4,000 and Non-Homestead 40% (Dollars)	Machinery Permanently Attached to Real Estate 33⅓% (Dollars)	Total Assessed Value (Dollars)	Total Assessed Value as Equalized by the Board of Review (Dollars)	Final Equalized Value (Dollars)
1	U. S. of America		N½ of N½ of N½	Lot 1			51	41.31	5														
2	U. S. of America		N.W. ¼ of N½	Lot 2																			
3	U. S. of America		S.W. ¼ of N½																				
4	Stanley B. Kuznick		S½ of N½ of N½	Sec 2.92 acres off the W.			37	08	70														
5																							
6	U. S. of America		N½ of N.W. ¼	Lot 3																			
7	U. S. of America		N.W. ¼ of N.W. ¼	Lot 4																			
8	State of Minnesota		S.W. ¼ of N.W. ¼																				
9	State of Minnesota		S.E. ¼ of N.W. ¼																				
10																							
11	George Lovering		N.E. ¼ of S.W. ¼	Lot 6			31		70														
12	State of Minnesota ~~(sold to the Sheriff)~~	State of Minnesota	N.W. ¼ of S.W. ¼				~~40~~		"														
13	~~Andrew Olson~~	State of Minnesota	S.W. ¼ of S.W. ¼	less 4			37	82	"														
14	George Lovering		S.E. ¼ of S.W. ¼	Lots 5 less 4			22	20	"														
15																							
16	A. S. Chase		N.E. ¼ of S.E. ¼	Lot 8 less 2			37	50	"			Mary M. Lovering	600	assessed	by	County	Board		300				
17	U. S. of America		N.W. ¼ of S.E. ¼	Lot 7								A. S. Chase	1,500						10				
18			S.W. ¼ of S.E. ¼																				
19	U. S. of America		S.E. ¼ of S.E. ¼	Lot 9																			
20	Everett Storey Marjon Stone						16	70															
	Andrew & Nell M. Ball		Part Lot 7																				

	Valuations by School Districts as Equalized by Department of Taxation: District No. ..... Rate ..... Mills	District No. ..... Rate ..... Mills	District No. ..... Rate ..... Mills	District No. ..... Rate ..... Mills	District No. ..... Rate ..... Mills	Tax Including State Homestead (Mills)	State Tax on Non-Homestead (Mills)	Special Taxes	Total Taxes	Paid	When Paid (Month Day Year)	Number of Receipt	March Settlement 1954	June Settlement 1954	Penalty	November Settlement 1954	Penalty	Collections to First Monday in January 1955	Penalty	Delinquent on First Monday in January 1955	Total Delinquent Tax and Penalty	Remarks
	Dollars	Dollars	Dollars	Dollars	Dollars	$ cts.	$ cts.	$ cts.	$ cts.				$ cts.	$ cts.	$ cts.	$ cts.	$ cts.	$ cts.	$ cts.	$ cts.	$ cts.	
1																						
2																						
3																						
4	123					22 36	58		22 94	PAID IN FULL	MAY 31 1954	12260		22 94								
5																						
6																						
7																						
8																						
9																						
10																						
11	155					28 18	72		28 90	PAID IN FULL	MAY 31 1954	12266		28 90								
12																						
13	74					13 46	34		13 80	Forfeited	10-2-54											13.80 Cancelled
14	110					20 00	52		20 52	PAID IN FULL	MAY 31 1954	12266		20 52								
15																						
16	Sold for taxes 282					36 95	97	37 30	Sold for taxes	Part Paid	MAY 31 1954	12262		37 30								Lumbermen's clean PAID IN FULL
	1953 125	1952				18 85	45	12 50	Sold for taxes	Part Paid	MAY 31 1954	12262		12 50								Schoolhouse clean PAID IN FULL
						31 82	50	36 34	Sold for taxes	Balance Paid	MAY 20 1954 / FEB 10 1954	12262 / 12262		18 17		18 17						1/2 Half Chase clean
17																						
18																						
19																						
20																						
	924					167 98	432		172 30					172 30		18 17						

Form 3CD (31) [illegible]

Assessment Roll and Tax List of Real Property in the Town of Shingobee

Cass County, Minnesota, for Taxes for the Year 1953.

	IN WHOSE NAME ASSESSED	TO WHOM TRANSFERRED	DESCRIPTION OF PROPERTY: SUBDIVISION	Sec. or Lot	Town or Block	Range	Number of Acres of Land: Acres	100ths	No. School District	Inf. Homestead Tax or No	Inf. Total Tax or No	TRUE AND FULL VALUATIONS: LAND Exclusive of Structures and Improvements	BUILDINGS and Other Structures	MACHINERY Permanently Attached to Real Estate	TOTAL True and Full Value	ASSESSED VALUATIONS: RURAL: Homestead Up to $4,000 20%	RURAL: Over $4,000 and Non-Homestead 33⅓%	ALL OTHER: Homestead Up to $4,000 25%	ALL OTHER: Over $4,000 and Non-Homestead 40%	MACHINERY Permanently Attached to Real Estate 33⅓%	TOTAL ASSESSED VALUE	Total Assessed Value as Equalized by the Board of Review	FINAL EQUALIZED VALUE
							Acres	100ths				Dollars	Dollars	Dollars	Dollars	Dollars	Dollars	Dollars	Dollars	Dollars	Dollars	Dollars	Dollars
1	Leslie L. Faist		NE¼ of NE¼ Lot 1	6	141	31	40.87		5	No													
2	State of Minnesota		NW¼ of NE¼																				
3	Kenneth & Edna McDonald		SW¼ of NE¼				40			No													
4	" " "		SE¼ of NE¼				40			"													
5																							
6	U. S. of America		NE¼ of NW¼ Lot 3																				
7	U. S. of America		NW¼ of NW¼ Lot 4																				
8	U. S. of America		SW¼ of NW¼ Lot 5																				
9	U. S. of America		SE¼ of NW¼																				
10																							
11	U. S. of America		NE¼ of SW¼ less 1 acre																				
12	U. S. of America		NW¼ of SW¼ Lot 6																				
13	U. S. of America		SW¼ of SW¼ Lot 7																				
14	Willis M. & Edna Frances Johnson		SE¼ of SW¼				40			Yes													
15	" " "		1 ac. lying S. & E. of St. Rd. of SE¼ of SW¼				1			"													
16	U.S. of America		NW¼ of SE¼																				
17	U. S. of America		NW¼ of SE¼																				
18	U. S. of America		SW¼ of SE¼																				
19	U. S. of America		SE¼ of SE¼																				
20																							
							161.87																

VALUATIONS BY SCHOOL DISTRICTS AS EQUALIZED BY DEPARTMENT OF TAXATION

	SOLD FOR TAXES	District No. ..... Rate ..... Mills: Dollars	District No. ..... Rate ..... Mills: Dollars	District No. ..... Rate ..... Mills: Dollars	District No. ..... Rate ..... Mills: Dollars	District No. ..... Rate ..... Mills: Dollars	Tax including State Homestead: $ cts.	State Tax on Non-Homestead 4.6 mills: $ cts.	SPECIAL TAXES: $ cts.	TOTAL TAXES: $ cts.		PAID	WHEN PAID: Month Day Year	Number of Receipt	March Settlement 1954: $ cts.	June Settlement 1954: $ cts.	Penalty: $ cts.	November Settlement 1954: $ cts.	Penalty: $ cts.	Collections to First Monday in January 1955: $ cts.	Penalty: $ cts.	Delinquent on First Monday in January 1955: $ cts.	Total Delinquent Tax and Penalty: $ cts.	REMARKS
1	SOLD FOR TAXES	80					14.54	3.8		14.92	1											14.92		
2											2													
3	SOLD FOR TAXES	80					14.54	3.8		14.92	3											14.92	16.49	
4	SOLD FOR TAXES	80					14.54	3.8		14.92	4											14.92	16.41	
5											5													
6											6													
7											7													
8											8													
9											9													
10											10													
11											11													
12											12													
13											13													
14		H 60					10.90			10.90	14	Balance Paid / Part Paid	OCT 29 1954 / MAY 24 1954	1221		5.00		27.22						
15		H 120					21.82			21.82	15	Balance Paid / Part Paid	OCT 28 1954 / MAY 24 1954	14512										
16											16													
17											17													
18											18													
19											19													
20		H 180 / 2.18					76.34	1.14		77.48	20					5.00		27.22				42.76		

added

Buildings on Lot 8 section 5-141-31

Owner - - A. S. Chase

	true & full	Assessed
Paul Lundin, Donald Young, Gorden and Milton Nelson - - -	$201	$ 67
Cokato, Minn.		
Wm. H. Schafer 3831 Hubbard - - - - - - - Robinsdale, Minn.	600	200
A. S. Chase - - - - - - - Walker, Minn.	30	10

Assessment Roll and Tax List of Real Property in the Town of Shingobee

Cass County, Minnesota, for Taxes for the Year 1953.

	IN WHOSE NAME ASSESSED	TO WHOM TRANSFERRED	DESCRIPTION OF PROPERTY: SUBDIVISION	Sec. or Lot	Town or Block	Rng.	Number of Acres of Land: Acres	Rods	Sch. School District	Indicate special levy for Sch.	Indicate special levy for Rds.	TRUE AND FULL VALUATIONS: LAND Exclusive of Structures on Improvements	BUILDINGS and Other Structures	MACHINERY Permanently Attached to Real Estate	TOTAL True and Full Value	ASSESSED VALUATIONS: RURAL: Homestead Up to $4,000 20%	RURAL: Over $4,000 and Non-Homestead 33⅓%	ALL OTHER: Homestead Up to $4,000 25%	ALL OTHER: Over $4,000 and Non-Homestead 40%	MACHINERY Permanently Attached to Real Estate 33⅓%	TOTAL ASSESSED VALUE	Total assessed Value as Equalized by the Board of Review	FINAL EQUALIZED VALUE
												Dollars	Dollars	Dollars	Dollars	Dollars	Dollars	Dollars	Dollars	Dollars	Dollars	Dollars	Dollars
1	U. S. of America		NE¼ of NE¼	7	141	31			5														
2	U. S. of America		NW¼ of NE¼																				
3	Ethel Mann		SW¼ of NE¼				37.38		10														
4	U. S. of America		SE¼ of NE¼ Lot 5																				
5																							
6	U. S. of America		NE¼ of NW¼																				
7	U. S. of America		NW¼ of NW¼ Lot 1																				
8	U. S. of America		SW¼ of NW¼ Lot 2																				
9	Wm. J. & Catherine L. Bengtsofer		SE¼ of NW¼				42.75		Gen														
10																							
11	Ethel Mann		NE¼ of SW¼				31.42		70														
12	J. R. Leif, Everart Lake, Hopkins		NW¼ of SW¼ Lot 3				53.79		"														
13	" " "		SW¼ of SW¼ Lot 4				40.94		"														
14	" " "		SE¼ of SW¼				5.75		"														
15																							
16	U. S. of America		NE¼ of SE¼ Lot 7																				
17	U. S. of America		NW¼ of SE¼ Lot 6																				
18	U. S. of America		SW¼ of SE¼																				
19	U. S. of America		SE¼ of SE¼																				
20							272.03																

	SOLD FOR TAXES	VALUATIONS BY SCHOOL DISTRICTS AS EQUALIZED BY DEPARTMENT OF TAXATION: District No. ..... Rate ..... Mills	District No. ..... Rate ..... Mills	District No. ..... Rate ..... Mills	District No. ..... Rate ..... Mills	District No. ..... Rate ..... Mills	District No. ..... Rate ..... Mills	Tax including State Homestead ..... Mills	State Tax on Non-Homestead 46.6 Mills	SPECIAL TAXES	TOTAL TAXES		PAID	WHEN PAID Month Day Year	Number of Receipt	March Settlement 1954	June Settlement 1954	Penalty	November Settlement 1954	Penalty	Collections to First Monday in January 1955	Penalty	Delinquent on First Monday in January 1955	Total Delinquent Tax and Penalty	REMARKS
		Dollars	Dollars	Dollars	Dollars	Dollars	Dollars	$ cts.	$ cts.	$ cts.	$ cts.					$ cts.	$ cts.	$ cts.	$ cts.	$ cts.	$ cts.	$ cts.	$ cts.	$ cts.	
1												1													
2												2													
3			74					13.46	34		13.80	3	PAID IN FULL	JUL 10 1954	11452				13.80	90					
4												4													
5												5													
6												6													
7												7													
8												8													
9			H 164					29.80			29.80	9	1st Half Paid MAY 18 1954 / 2nd Half Paid OCT 25 1954		6617 / 11734		14.90		14.90						
10												10													
11			170					30.90	80		31.70	11	PAID IN FULL	JUL 10 1954	11452				31.70	48					
12			141					25.62	66		26.28	12	PAID IN FULL	MAY 31 1954			26.28								
13			138					25.08	64		25.72	13	PAID IN FULL	MAY 31 1954	12865		25.72								
14			20					3.64	10		3.74	14	PAID IN FULL	MAY 31 1954			3.74								
15												15													
16												16													
17												17													
18												18													
19												19													
20			H 164 / 547 / 707					128.50	2.54		131.04	20					70.64		60.40						

Assessment Roll and Tax List of Real Property in the Town of Shingobee

Cass County, Minnesota, for Taxes for the Year 1953.

	Form 5C-17 (31)	In Whose Name Assessed	To Whom Transferred	Description of Property: Subdivision	Sec. or Lot	Town or Block	Rge.	Number of Acres of Land (Acres / 100ths)	No. School District	Indicate Homestead Tax or No	Indicate Agricultural Tax or No	True and Full Valuations: Land Exclusive of Structures Improvements (Dollars)	Buildings and Other Structures (Dollars)	Machinery Permanently Attached to Real Estate (Dollars)	Total True and Full Value (Dollars)	Assessed Valuations: Rural: Homestead Up to $4,000 20% (Dollars)	Rural: Over $4,000 and Non-Homestead 33⅓% (Dollars)	All Other: Homestead Up to $4,000 25% (Dollars)	All Other: Over $4,000 and Non-Homestead 40% (Dollars)	Machinery Permanently Attached to Real Estate 33⅓% (Dollars)	Total Assessed Value (Dollars)	Total Assessed Value as Rectified by the Board of Review (Dollars)	Final Equalized Value (Dollars)
1		U. S. of America		NE¼ of NE¼	8	141	31		5														
2		State of Minnesota	(Shingobee Memorial Forest)	NW¼ of NE¼	Lot 1																		
3		Benjamin Walker		SW¼ of NE¼				40	7	Yes													
4		U.S. of America		SE¼ of NE¼																			
5																							
6		St. J. Gengsofer		NE¼ of NW¼				40	7	No													
7		State of Minnesota		NW¼ of NW¼ less 1.5 acres Ry Rt Way																			
8		Edward A. Olson		SW¼ of NW¼	Lot 2			31	7	No													
9		U. S. of America		SE¼ of NW¼																			
10																							
11		U. S. of America		NE¼ of SW¼																			
12		U. S. of America		NW¼ of SW¼	Lot 3																		
13		U. S. of America		SW¼ of SW¼																			
14		U. S. of America		SE¼ of SW¼																			
15																							
16		U. S. of America		NE¼ of SE¼	Lot 6																		
17		State of Minnesota	(Shingobee Memorial Forest)	NW¼ of SE¼	Lot 5																		
18		U. S. of America		SW¼ of SE¼	Lot 4																		
19		U. S. of America		SE¼ of SE¼	Lot 7																		
20																							

	Sold for Taxes	Validations by School Districts as Equalized by Department of Taxation: District No. / Rate ... Mills (Dollars)	District No. / Rate ... Mills (Dollars)	District No. / Rate ... Mills (Dollars)	District No. / Rate ... Mills (Dollars)	Tax including State Homestead ... Mills (Dollars)	State Tax on Non-Homestead 4.6 Mills ($ cts.)	Special Taxes ($ cts.)	Total Taxes ($ cts.)	Paid	When Paid (Month Day Year)	Number or Receipt	March Settlement 1954 ($ cts.)	June Settlement 1954 ($ cts.)	Penalty ($ cts.)	November Settlement 1954 ($ cts.)	Penalty ($ cts.)	Collections to First Monday in January 1955 ($ cts.)	Penalty ($ cts.)	Delinquent on First Monday in January 1955 ($ cts.)	Total Delinquent Tax and Penalty ($ cts.)	Remarks
1																						
2																						
3		H 114				2072			2072	2nd Half Paid 1st Half Paid	OCT 22 1954 MAY 2 1954	14416 7357		1036		1036						
4																						
5																						
6		53				964	24		988	1st Half Paid 2nd Half Paid	MAY 1 1954 OCT 25 1954	6617 14234		494		494						
7																						
8		152				2818	72		2890	2nd Half Paid 1st Half Paid	OCT 27 1954 MAY 31 1954	14325 7826		1445		1445						
9																						
10																						
11																						
12																						
13																						
14																						
15																						
16																						
17																						
18																						
19																						
20		H 114 403 53				5854	96		5950					2973		2973						

Form 5CD1537 M-P-4-1-53 Minnesota

Assessment Roll and Tax List of Real Property in the Town of Shingobee, Cass County, Minnesota, for Taxes for the Year 1953.

	In Whose Name Assessed	To Whom Transferred	Description of Property: Subdivision	Sec. or Lot	Town or Block	Rng.	Number of Acres of Land: Acres	100ths	No. School District	Information Used for Rural Tax or Not	Information Used for Rural Tax or Not	True and Full Valuations: Land Exclusive of Structures Improvements (Dollars)	Buildings and Other Structures (Dollars)	Machinery Permanently Attached to Real Estate (Dollars)	Total True and Full Value (Dollars)	Assessed Valuations: Rural: Homestead Up to $4,000 20% (Dollars)	Rural: Over $4,000 and Non-Homestead 33⅓% (Dollars)	All Other: Homestead Up to $4,000 25% (Dollars)	All Other: Over $4,000 Non-Homestead 40% (Dollars)	All Other: Machinery Permanently Attached to Real Estate 33⅓% (Dollars)	Total Assessed Value (Dollars)	Total Assessed Value Equalized by the Board of Review (Dollars)	Final Equalized Value (Dollars)
1	U. S. of America		NE¼ of NE¼	9	141	31			5														
2	~~Harold Nicely~~ L. L. Nicely		NW¼ of NE¼ less 5 acres sold to Nicely				31	43		Yes													
3	U. S. of America		SW¼ of NE¼																				
4	U. S. of America		SE¼ of NE¼																				
5	Leonard P. Peterson ½ Edward S. Olson ½		NE¼ of NW¼ lying N of Hy #34				21			No													
6	Clarence R. & Agnes J. Brady		NE¼ of NW¼ N. of Hy #34				19																
7	Leonard P. Peterson ½ Edward S. Olson ½		NW¼ of NW¼				40																
8	Leonard P. Peterson		SW¼ of NW¼				40																
9	U. S. of America		SE¼ of NW¼																				
10	John Lettington		All NW¼ of NE¼ N. of Hy #34				3																
11	U. S. of America		NE¼ of SW¼																				
12	U. S. of America		NW¼ of SW¼																				
13	U. S. of America		SW¼ of SW¼																				
14	U. S. of America		SE¼ of SW¼																				
15																							
16	U. S. of America		NE¼ of SE¼																				
17	U. S. of America		NW¼ of SE¼																				
18	U. S. of America		SW¼ of SE¼																				
19	U. S. of America		SE¼ of SE¼																				
20																							

(H 10)

Cass County, Minnesota, for Taxes for the Year 1953.

	Sold for Taxes	Valuations by School Districts as Equalized by Department of Taxation: District No. ..... Rate ..... Mills (Dollars)	District No. ..... Rate ..... Mills (Dollars)	District No. ..... Rate ..... Mills (Dollars)	District No. ..... Rate ..... Mills (Dollars)	District No. ..... Rate ..... Mills (Dollars)	Tax Including State Homestead ..... Mills ($ cts.)	State Tax on Non-Homestead 4.6 Mills ($ cts.)	Special Taxes ($ cts.)	Total Taxes ($ cts.)		Paid	When Paid (Month Day Year)	Number of Receipt	March Settlement 1954 ($ cts.)	June Settlement 1954 ($ cts.)	Penalty ($ cts.)	November Settlement 1954 ($ cts.)	Penalty ($ cts.)	Collections to First Monday in January 1955 ($ cts.)	Penalty ($ cts.)	Delinquent on First Monday in January 1955 ($ cts.)	Total Delinquent Tax and Penalty ($ cts.)	Remarks
1											1													
2		H 12					13 08			13 08	2	PAID IN FULL	SEP 2 1954	13257				13 08	39					
3											3													
4											4													
5		207					37 62	96		38 58	5	2nd Half Paid	OCT 27 1954	14321										
												1st Half Paid	MAY 3 1954	9876		19 29		19 29						
6		H 130					23 62			23 62	6	2nd Half Paid	OCT 25 1954	14313										
												1st Half Paid	MAY 3 1954	9911		11 81		11 81						
7		133					24 18	62		24 80	7	2nd Half Paid	OCT 2 1954											
												1st Half Paid	MAY 3 1954	9876		12 40		12 40						
8		107					19 44	58		19 94	8	2nd Half Paid	OCT 2 1954	14328										
												1st Half Paid	MAY 3 1954			9 97		9 97						
9											9													
10	Sold for taxes	10					1 82	04		1 86	10												1 86	
11											11													
12											12													
13											13													
14											14													
15											15													
16											16													
17											17													
18											18													
19											19													
20											20													
		H 200					119 76	2 12		121 88						5 47		1 65					1 86	
		50																						
		150																						

Form 5C(P)537 [illegible]

Assessment Roll and Tax List of Real Property in the Town of Shingobee

	In Whose Name Assessed	To Whom Transferred	Description of Property: Subdivision	Sec. or Lot	Town or Block	Range	Number of Acres of Land (Acres / 100ths)	No. School District	Indicate Rural Real Tax as Ru	Indicate Rural Personal Tax as Ru	True and Full Valuations: Land Exclusive of Structures and Improvements (Dollars)	Buildings and Other Structures (Dollars)	Machinery Permanently Attached to Real Estate (Dollars)	Total True and Full Value (Dollars)	Assessed Valuations, Rural: Homestead Up to $4,000 20% (Dollars)	Rural: Over $4,000 and Non-Homestead 33⅓% (Dollars)	All Other: Homestead Up to $4,000 25% (Dollars)	All Other: Over $4,000 and Non-Homestead 40% (Dollars)	Machinery Permanently Attached to Real Estate 33⅓% (Dollars)	Total Assessed Value (Dollars)	Total Assessed Value as Equalized by the Board of Review (Dollars)	Final Equalized Value (Dollars)
1	Gust Peters		NE¼ of NE¼	10	141	31	40	5	7													
2	" "		NW¼ of NE¼				40															
3	" "		SW¼ of NE¼				40															
4	" "		SE¼ of NE¼				40															
5																						
6	Evan H. Peterson		NE¼ of NW¼				40															
7	" "		NW¼ of NW¼				40															
8	U. S. of America		SW¼ of NW¼																			
9	U. S. of America		SE¼ of NW¼																			
10	Hilda L. Russell		NE¼ of SE¼ ex of S 8 A. #8				15		7	0												
11	U. S. of America		NE¼ of SW¼ less 15 acs																			
12	U. S. of America		NW¼ of SW¼																			
13	U. S. of America		SW¼ of SW¼																			
14	U. S. of America		SE¼ of SW¼																			
15																						
16	U. S. of America		NE¼ of SE¼																			
17	U. S. of America		NW¼ of SE¼																			
18	U. S. of America		SW¼ of SE¼																			
19	U. S. of America		SE¼ of SE¼																			
20																						
							855															

Validations by School Districts as Equalized by Department of Taxation

	District No. ..... Rate ..... Mills	District No. ..... Rate ..... Mills	District No. ..... Rate ..... Mills	District No. ..... Rate ..... Mills	District No. ..... Rate ..... Mills	District No. ..... Rate ..... Mills
	Dollars	Dollars	Dollars	Dollars	Dollars	Dollars
	Summer 14.14 / Winter 17.14					

	Sold for Taxes	Tax including State Homestead ..... Mills	State Tax on Non-Homestead 7.46 Mills	Special Taxes	Total Taxes	Paid	When Paid (Month Day Year)	Number of Receipt	March Settlement 1954	June Settlement 1954	Penalty	November Settlement 1954	Penalty	Collections to First Monday in January 1955	Penalty	Delinquent on First Monday in January 1955	Total Delinquent Tax and Penalty	Remarks
		$ cts.	$ cts.	$ cts.	$ cts.				$ cts.	$ cts.	$ cts.	$ cts.	$ cts.	$ cts.	$ cts.	$ cts.	$ cts.	
1	7 64	11 64			11 64	1st Half Paid 2nd Half Paid	MAY 21 1954 OCT 15 1954											
2	7 64	11 64			11 64	1st Half Paid 2nd Half Paid	MAY 21 1954 OCT 15 1954	6681		24 73		24 73						
3	7 80	11 54			11 54	1st Half Paid 2nd Half Paid	MAY 21 1954 OCT 1 1954	14137										
4	7 64	11 64			11 64	1st Half Paid 2nd Half Paid	MAY 21 1954 OCT 15											
5																		
6	60	9 08	24		9 32											9 32 / 10 25	10 42	1950 11 83 14 89 1951 6 61 10 42
7	50	9 08	24		9 32											9 32 / 10 25	10 42	1950 7 88 15 09 1951 6 61 10 42
8																		
9																		
10	40	7 48	48		7 46	PAID IN FULL	SEP 11 1954	13356				7 46	74					
11																		
12																		
13																		
14																		
15																		
16																		
17																		
18																		
19																		
20																		
	11 76 / 4 17	74 98	66		75 56					14 13		32 19				18 64		

Assessment Roll and Tax List of Real Property in the Town of Shingobee

Form 500 (51) Minnesota Tax Commission

	In Whose Name Assessed	To Whom Transferred	Description of Property: Subdivision	Sec. or Lot	Town. or Block	Rng.	Number of Acres of Land (Acres / 100ths)	Sch.	Indicate Homestead Tax or No	Indicate Agricultural Tax or No	True and Full Valuations: Land Exclusive of Structures and Improvements (Dollars)	Buildings and Other Structures (Dollars)	Machinery Permanently Attached to Real Estate (Dollars)	Total True and Full Value (Dollars)	Assessed Valuations: Rural: Homestead Up to $4,000 20%	Rural: Over $4,000 and Non-Homestead 33⅓%	All Other: Homestead Up to $4,000 25%	All Other: Over $4,000 and Non-Homestead 40%	Machinery Permanently Attached to Real Estate 33⅓%	Total Assessed Value	Total Assessed Value as Equalized by the Board of Review	Final Equalized Value (Dollars)
1	State of Minnesota		~~NW¼ of NW¼~~ Lot 1	11	141	31		5														
2	Robert E. & Mary S. McCarter		NW¼ of NE¼ Lot 7				28.75		Yes													
3	" "	Rude Lee Anderson	SW¼ of NW¼				40		"													
4	" "		SE¼ of NW¼ Lot 2				36.50		"													
5																						
6	Edward & Adell Bush		W½ of NE¼ of NW¼ Lot 8				20.50		"													
7	Arthur E. Gruppe		E½ of W½ of NW¼ of NW¼ Lot 8				10.25		No													
8	" "		SW¼ of NW¼ Lot 9				40		"													
9	Clemma I. Roe		NW¼ of NW¼ Lot 6				11.25		"													
10	Chas. & Flora L. Gehan		W½ of SE¼ of Lot 8				10.25		"													
11	Arthur E. Roe		NE¼ of SW¼ Lot 5				19.75		"													
12	A. L. Gruppe		NW¼ of SW¼ Lot 10				22.50		"													
13	Verne A. & Elaine L. Johnson		SW¼ of SW¼ Lot 11				17		"													
14	O. H. & Virgie L. Scheim		SE¼ of SW¼ Lot 4				33.56		"													
15	U. S. of America		Lot 12																			
16	U. S. of America		NE¼ of SE¼																			
17	~~Robert E. & Mary S. McCarter~~	Lee Grace R. Anderson	NW¼ of SE¼				40		Yes													
18	M. B. & Esther L. Freeman		NW¼ of SW¼ Lot 3				34.97		No													
19	U. S. of America		SE¼ of SW¼				40															
20																						
							410.78															

	Sold for Taxes	Districts No. ..... Rate ..... Mills	Districts No. ..... Rate ..... Mills	District No. ..... Rate ..... Mills	District No. ..... Rate ..... Mills	District No. ..... Rate ..... Mills	District No. ..... Rate ..... Mills	Tax including State Homestead ..... Mills	State Tax on Non-Homestead 4.66 Mills	Special Taxes	Total Taxes	Paid	When Paid (Month Day Year)	Number of Receipt	March Settlement 1954	June Settlement 1954	Penalty	November Settlement 1954	Penalty	Collections to First Monday in January 1955	Penalty	Delinquent on First Monday in January 1955	Penalty	Total Delinquent Tax and Penalty	Remarks
		Dollars	Dollars	Dollars	Dollars	Dollars	Dollars	$ cts.	$ cts.	$ cts.	$ cts.				$ cts.	$ cts.	$ cts.	$ cts.	$ cts.	$ cts.	$ cts.	$ cts.	$ cts.	$ cts.	
1																									
2		N 27						5.78			5.28	2nd Half Paid	SEP 16 1954	13542		2.64		2.64							
												1st Half Paid	MAY 31 1954	6871											
3		N 64						11.64			11.64	2nd Half Paid	SEP 16 1954	13542		5.82		5.82							
												1st Half Paid	MAY 31 1954	6871											
4		N 180						32.72			32.72	2nd Half Paid	SEP 16 1954			16.36		16.36							
												1st Half Paid	MAY 31 1954												
5																									
6		N 350						45.44			45.44	2nd Half Paid	OCT 1 1954			22.72		22.72							
												1st Half Paid	MAY 31 1954	5719											
7		195						35.44	1.90		36.34	2nd Half Paid	OCT 30 1954			18.17		18.17							
												1st Half Paid	MAY 31 1954	12968											
8		200						36.36	1.94		37.30	2nd Half Paid	OCT 30 1954	14731		18.65		18.65							
												1st Half Paid	MAY 31 1954	12968											
9		55						10.00	.26		10.26	PAID IN FULL	OCT 30 1954	16073				10.26	.26						
10		227						41.26	1.06		42.32	PAID IN FULL	MAY 31 1954	6134		42.32									
11		99						18.00	.46		18.46	PAID IN FULL	MAY 31 1954	12967		18.46									
12		110						20.00	.52		20.52	2nd Half Paid	OCT 30 1954	14731											
												1st Half Paid	MAY 31 1954	12967		10.26		10.26							
13		85						15.44	.40		15.84	2nd Half Paid	OCT 30 1954	14731											
												1st Half Paid	MAY 31 1954	12967		7.92		7.92		50					
14		116						21.08	.54		21.62	2nd Half Paid	OCT 30 1954	13715				10.81							
												1st Half Paid	MAY 31 1954	7662		10.81									Delinquent Protest
15																									
16																									
17		N 48						8.72			8.72	2nd Half Paid	SEP 16 1954	13542		4.36		4.36							
												1st Half Paid	MAY 31 1954	6871											
18		74						13.46	.34		13.80											13.80	1.518		
19																									
20																									
		#371 / 11 / 1734						317.84	5.42		323.26					127.43		127.47		50		13.80			

Assessment Roll and Tax List of Real Property in the Town of Shingobee

Cass County, Minnesota, for Taxes for the Year 1953.

In Whose Name Assessed	To Whom Transferred	Description of Property: Subdivision	Sec. or Lot	Town or Block	Rng.	Number of Acres of Land (Acres / 100ths)	No. School District	Indicates Real Estate Taxes Paid	Indicates Real Estate Taxes Due	True and Full Valuations: Land Exclusive of Structures and Improvements (Dollars)	Buildings and Other Structures (Dollars)	Machinery Permanently Attached to Real Estate (Dollars)	Total True and Full Value (Dollars)	Assessed Valuations, Rural: Homestead Up to $4,000 20% (Dollars)	Over $4,000 and Non-Homestead 33⅓% (Dollars)	All Other: Homestead Up to $4,000 25% (Dollars)	Over $4,000 and Non-Homestead 40% (Dollars)	Machinery Permanently Attached to Real Estate 33⅓% (Dollars)	Total Assessed Value (Dollars)	Total Assessed Value as Equalized by the Board of Review (Dollars)	Final Equalized Value (Dollars)
Adolph M. Bredeson		E½ of NE¼ of NE¼	12	141	31	20	5														
L. J. Tobin		W½ of NE¼ of NE¼				20	"														
		SW¼ of NE¼					"														
Lloyd & Hazel Wilborn		S½ of SE¼ of NE¼ (except N 8 rods of W 40 rods)				18	"														
Melvin L. & Emily C. Hilland		N 8 rods of W 40 rods of S½ of SE¼ of NE¼				2	"														
		NE¼ of NW¼																			
State of Minnesota		NW¼ of NW¼ Lot 1																			
		SW¼ of NW¼																			
		SE¼ of NW¼																			
State of Minnesota		E½ of NE¼ of SW¼																			
U. S. of America		NW¼ of SW¼																			
		SW¼ of SW¼																			
U. S. of America		SE¼ of SW¼																			
		NE¼ of SE¼																			
		NW¼ of SE¼																			
		SW¼ of SE¼																			
		SE¼ of SE¼																			
						60															

	Sold for Taxes	Valuations by School Districts as Equalized by Department of Taxation: District No. ..... Rate ..... Mills	District No. ..... Rate ..... Mills	District No. ..... Rate ..... Mills	District No. ..... Rate ..... Mills	District No. ..... Rate ..... Mills	Tax including State Homestead (Mills)	State Tax on Non-Homestead (4.6 Mills)	Special Taxes	Total Taxes	Paid	When Paid (Month, Day, Year)	Number of Receipt	March Settlement 1954	June Settlement 1954	"Penalty"	November Settlement 1954	Penalty	Collections to First Monday in January 1955	Penalty	Delinquent on First Monday in January 1955	Total Delinquent Tax and Penalty	Remarks
		Dollars	Dollars	Dollars	Dollars	Dollars	$ cts.	$ cts.	$ cts.	$ cts.				$ cts.	$ cts.	$ cts.	$ cts.	$ cts.	$ cts.	$ cts.	$ cts.	$ cts.	
1		64					982	26		1008	2nd Half Paid	OCT 21 1954	7231										
2	TO VOR TAXES	64					982	26		1008	1st Half Paid	MAY 26 1954	7274		504		504				100		
3																							
4		77					1400			1400	PAID IN FULL	FEB 2 1954	7149	1400									
5		10					182	04		186	PAID IN FULL	MAY 27 1954	7327		186								
6																							
7																							
8																							
9																							
10																							
11																							
12																							
13																							
14																							
15																							
16																							
17																							
18																							
19																							
20																							
		77					3546	56		3602				1400	690		504				100		

Assessment Roll and Tax List of Real Property in the Town of Shingobee, Cass County, Minnesota, for Taxes for the Year 1953.

Form 5CD (51) [illegible]

In Whose Name Assessed	To Whom Transferred	Description of Property: Subdivision	Sec. or Lot	Town. or Block	Rng.	Number of Acres of Land (Acres / 100ths)	No. Sec. Land Has Left	Indicate Homestead Tax as %	Indicate Agricultural Tax as %	True and Full Valuations: Land Exclusive of Structures and Improvements (Dollars)	Buildings and Other Structures (Dollars)	Machinery Permanently Attached to Real Estate (Dollars)	Total True and Full Value (Dollars)	Assessed Valuations: Rural: Homestead Up to $4,000 20% (Dollars)	Rural: Over $4,000 and Non-Homestead 33⅓% (Dollars)	All Other: Homestead Up to $4,000 25% (Dollars)	All Other: Over $4,000 and Non-Homestead 40% (Dollars)	Machinery Permanently Attached to Real Estate 33⅓% (Dollars)	Total Assessed Value (Dollars)	Total Amount Value as Equalized by the Board of Review (Dollars)	Final Equalized Value (Dollars)
Howard Conn		1 NW¼ of NW¼																			
Mrs Bernard Eckman		2 E. ½ rde of W. 3 rds of S½ of SW¼ of SE¼	14	31		40	5	No													
		3 NW¼ of NW¼				1		Yes													
Ada E. + Frantz Bernard Eckman		4 W½ rde of S½ of SW¼ of SE¼				1		"													
Basil Cunningham + Lucille Bejula		5 S 56 rds of S½ of SE¼ lying E. of Hy #371				75		No													
Ada E. + Frantz Bernard Eckman		6 E. 9 rds of S½ of SW¼ of SE¼				2		"													
Alice Marie Able		7 S½ of SE¼ less E. 9 rds of W. 16 rds of SW¼ of SW¼ of SE¼				34		Yes													
Martin H. + Marjorie Lahman		8 NW¼ of NW¼																			
" "		9 E. 8 rds of N. 24 rds lying E. of Hy #371																			
		10 S½ of N½																			
		11 S. 8 rds of N. 24 rds of W. 40																			
		12 S½ of SW¼ of SW¼ of SE¼				125		No													
" "		13 S. 12 rds of N. 36 rds of W. 40 rds of SW¼ of SE¼				2		Yes													
		14 N. 8 rds of W. 40 rds of SW¼ of SE¼				3		"													
Olaf Norby		15 NW¼ of NW¼																			
Basil Cunningham + Lucille Bejula		16 SW¼ of SE¼ less N. 36 rds of W. 40 rds				2		"													
Bessie E. Woodworth		17 S. 8 rds of N. 16 rds of W. 40 rds of NW¼ of SE¼				31		No													
		18 SW¼ of SW¼																			
Bessie Andrew		19 N. 8 rds of S½ of SE¼ lying E. of Hy #371				2		Yes													
Bessie Andrew		20 S. 8 rds of N. 16 rds of SW¼ of SE¼ lying E. of Hy #371						Yes													
		21 NW¼ of SW¼																			
		22 SW¼ of SW¼																			
		23 SW¼ of SW¼																			
		24				190															

Validations by School Districts as Equalized by Department of Taxation: District No. Dollars / Rate ..... Mills; District No. ..... Dollars / Rate ..... Mills; District No. ..... Dollars / Rate ..... Mills; District No. ..... Dollars / Rate ..... Mills

	Sold for Taxes	Tax Including State Homestead (Dollars / cts.)	State Tax on Non-Homestead (cts.)	Special Taxes	Total Taxes	Paid	When Paid (Month Day Year)	Number of Receipt	Moral Settlement 1951	June Settlement 1951	Penalty	November Settlement 1954	Penalty	Collections in First Monday in January 1953	Penalty	Delinquent on First Monday in January 1953	Total Delinquent Tax and Penalty	Remarks
1	Sold for Taxes	443			443	1st Half Paid	MAY 11 1954	5240		4 1.29		4.29						
2		80521	2.06		82588	2nd Half Paid	AUG 23 1954	13203										
3	N 73	1326			1326	2 PAID IN FULL	MAY 18 1954	6107		13.26								
4	N 3	54			54	3 PAID IN FULL	MAY 18 1954			.54								
5	5	90	.52		92	4												
6	10	182	.04		186	5 PAID IN FULL	MAY 10 1954	6109		1.86							92	4 1.04
7	Sold for Taxes N 84	7526			7526	6 PAID IN FULL	AUG 31 1954	12581				1536	38					
8						7												
9	N 6	110			110	8 PAID IN FULL	MAR 26 1954			1.10								
10	N 134	2436			2436	9 PAID IN FULL	MAR 26 1954	3786		24.36								
11	N 12	218			218	10 PAID IN FULL	MAR 26 1954			2.18								
12	N 58	1054			1054	11 PAID IN FULL	MAR 26 1954	7364		10.54								
13	N 97	1764			1764	12												
14	28	508	.14		522	13 1st Half Paid / 2nd Half Paid	MAY 17 1954 / OCT 30 1954	6609 / 17[illegible]		2.61		2.61					1.64	4 19.42
15	2	36	—		36	15												
16	N 1	18			18	16 1st Half Paid / 2nd Half Paid	MAY 17 1954 / OCT 30 1954	6609 / 2[illegible]		.09		.09					2.68	40
17						17												
18						18												
19						19												
20	N 1 4 454	17374	2.26		17600	20				176.00		59.25					188	

Assessment Roll and Tax List of Real Property in the Town of Shingobee

Cass County, Minnesota, for Taxes for the Year 1953.

Form 5C(1) (51) [illegible]

	In Whose Name Assessed	To Whom Transferred	Description of Property: Subdivision	Sec. or Lot	Town or Block	Rng.	Number of Acres of Land (Acres / 100ths)	No. School District	Inclusive Homestead Tax or No	Inclusive Agricultural Tax or No	True and Full Valuations: Land Exclusive of Structures and Improvements (Dollars)	Buildings and Other Structures (Dollars)	Machinery Permanently Attached to Real Estate (Dollars)	Total True and Full Value (Dollars)	Assessed Valuations: Rural: Homestead Up to $4,000 20%	Rural: Over $4,000 and Non-Homestead 33⅓%	All Other: Homestead Up to $4,000 25%	All Other: Over $4,000 and Non-Homestead 40%	Machinery Permanently Attached to Real Estate 33⅓%	Total Assessed Value	Total Assessed Value as Equalized by the Board of Review	Final Equalized Value (Dollars)
1	U. S. of America		~~N½ of NE¼~~ Lot 1	13	141	31		5														
2	U. S. of America		~~N½ of NE¼~~ Lot 2																			
3	State of Minnesota		~~S½ of NE¼~~ Lot 6																			
4	U. S. of America		~~S½ of NE¼~~ Lot 5																			
5	State of Minnesota		Lot 4																			
6	State of Minnesota		~~NE¼ of NW¼~~ Lot 7																			
7	U. S. of America		~~NW¼ of NW¼~~ Lot 3																			
8	U. S. of America		SW¼ of NW¼																			
9	U. S. of America		SE¼ of NW¼																			
10	State of Minnesota		Lot 8																			
11	U. S. of America		NE¼ of SW¼																			
12	U. S. of America		NW¼ of SW¼																			
13	U. S. of America		SW¼ of SW¼																			
14	H. V. Norton		SE¼ of SW¼ less Rg				37	yes														
15																						
16	U. S. of America		NE¼ of SE¼																			
17	U. S. of America		NW¼ of SE¼																			
18	Marion Hamlin		SW¼ of SE¼				40															
19	U. S. of America		SE¼ of SE¼																			
20																						

	Sold for Taxes	Valuations by School Districts as Equalized by Department of Taxation: District No. 50 Rate 44.6 Mills	District No. ..... Rate ..... Mills	District No. ..... Rate ..... Mills	District No. ..... Rate ..... Mills	District No. ..... Rate ..... Mills	Tax Including State Homestead ..... Mills	State Tax on Non-Homestead 4.6 Mills	Special Taxes	Total Taxes	Paid	When Paid (Month Day Year)	Number of Receipt	March Settlement 1954	June Settlement 1954	Penalty	November Settlement 1954	Penalty	Collections to First Monday in January 1955	Penalty	Delinquent on First Monday in January 1955	Total Delinquent Tax and Penalty	Remarks
		Dollars	Dollars	Dollars	Dollars	Dollars	$ cts.	$ cts.	$ cts.	$ cts.				$ cts.	$ cts.	$ cts.	$ cts.	$ cts.	$ cts.	$ cts.	$ cts.	$ cts.	
1																							
2																							
3																							
4																							
5																							
6																							
7																							
8																							
9																							
10																							
11																							
12																							
13																							
14		H 225					4090			4090	Paid Half Paid Not Half Paid	OCT 29 1954 MAY 28 1954	14097 562		2095		2095						
15																							
16																							
17																							
18		54					982	26		1008	PAID IN FULL	DEC 7 1954	15273						1008	98			
19																							
20		225 54 99					5072	26		5098					2095		2095		2095				

Assessment Roll and Tax List of Real Property in the Town of Shingobee

Cass County, Minnesota, for Taxes for the Year 1953.

Form SCD (33) 50,000-6/52 Minnesota

	In Whose Name Assessed	To Whom Transferred	Description of Property: Subdivision	Sec. or Lot	Town. or Block	Rng.	Number of Acres of Land: Acres	Hdths	No. School District	Indicate Homestead Ex. w. Ha	Indicate Agricultural Tax w. Ha	True and Full Valuations: Land Exclusive of Structures and Improvements (Dollars)	Buildings and Other Structures (Dollars)	Machinery Permanently Attached to Real Estate (Dollars)	Total True and Full Value (Dollars)	Assessed Valuations, Rural: Homestead Up to $4,000 20% (Dollars)	Rural: Over $4,000 and Non-Homestead 33⅓% (Dollars)	All Other: Homestead Up to $4,000 25% (Dollars)	All Other: Over $4,000 and Non-Homestead 40% (Dollars)	Machinery Permanently Attached to Real Estate 33⅓% (Dollars)	Total Assessed Value (Dollars)	Total Amount Value as Equalized by the Board of Review (Dollars)	Final Equalized Value (Dollars)
1	State of Minnesota		NW¼ of NW¼ Lot 2	14	141	31			5														
2	M.B. & L.B. Truman & F.A. Jankowski		NW¼ of NE¼ Lot 3				37.03		76														
3	U. S. of America		SW¼ of NE¼																				
4	U. S. of America		SE¼ of NE¼																				
5	U. S. of America		Lot 1				13.14																
6	U. S. of America		NE¼ of NW¼																				
7	U. S. of America		NW¼ of NW¼																				
8	U. S. of America		SW¼ of NW¼																				
9	U. S. of America		SE¼ of NW¼																				
10																							
11	U. S. of America		NE¼ of SW¼																				
12	U. S. of America		NW¼ of SW¼																				
13	U. S. of America		SW¼ of SW¼																				
14	U. S. of America		SE¼ of SW¼																				
15																							
16	U. S. of America		NE¼ of SE¼																				
17	U. S. of America		NW¼ of SE¼																				
18	U. S. of America		SW¼ of SE¼																				
19	U. S. of America		SE¼ of SE¼																				
20																							

	Sold for Taxes	Valuations by School Districts as Equalized by Department of Taxation: District No. ..... Rate ..... Mills (Dollars)	District No. 76 Rate 71.7 Mills (Dollars)	District No. ..... Rate ..... Mills (Dollars)	District No. ..... Rate ..... Mills (Dollars)	District No. ..... Rate ..... Mills (Dollars)	District No. ..... Rate ..... Mills (Dollars)	Tax Including State Homestead ..... Mills ($ cts.)	State Tax on Non-Homestead 46.6 Mills ($ cts.)	Special Taxes ($ cts.)	Total Taxes ($ cts.)	Paid	When Paid: Month Day Year	Number of Receipt	March Settlement 1951 ($ cts.)	June Settlement 1954 ($ cts.)	Penalty ($ cts.)	November Settlement 1954 ($ cts.)	Penalty ($ cts.)	Collections to First Monday in January 1955 ($ cts.)	Penalty ($ cts.)	Delinquent on First Monday in January 1955 ($ cts.)	Total Delinquent Tax and Penalty ($ cts.)	Remarks
1																								
2			100					18.18	46		18.64	Balance Paid Back Paid	AUG 30 1954 MAY 2 1954	12564 7227		10.00		8.64						
3																								
4																								
5																								
6																								
7																								
8																								
9																								
10																								
11																								
12																								
13																								
14																								
15																								
16																								
17																								
18																								
19																								
20																								
			100					18.18	46		18.64					10.00		8.64						

Assessment Roll and Tax List of Real Property in the Town of Shingobee, Cass County, Minnesota, for Taxes for the Year 1953.

Form 3CD (51) [illegible]

In Whose Name Assessed	To Whom Transferred	Description of Property: Subdivision	Sec. or Lot	Town or Block	Rng.	Number of Acres of Land: Acres	100ths	No. Sch. Dist.	Indicate Homestead by Yes or No	Indicate Agricultural by Yes or No	True and Full Valuations: Land Exclusive of Structures and Improvements (Dollars)	Buildings and Other Structures (Dollars)	Machinery Permanently Attached to Real Estate (Dollars)	Total True and Full Value (Dollars)	Assessed Valuations, Rural: Homestead Up to $4,000 20%	Rural: Over $4,000 and Non-Homestead 33⅓%	All Other: Homestead Up to $4,000 25%	All Other: Over $4,000 and Non-Homestead 40%	Machinery Permanently Attached to Real Estate 33⅓%	Total Assessed Value (Dollars)	Total Assessed Value as Equalized by the Board of Review (Dollars)	Final Equalized Value (Dollars)
U. S. of America		N½ of N½	15	141	31			5														
U. S. of America		N W ¼ of N E ¼																				
U. S. of America		S W ¼ of N E ¼																				
Apl. W. & Edna M. Martinson		S E ¼ of N E ¼ less 2 ac				38			70													
State of Minnesota		2 ac. w of of S E ¼ of N E ¼																				
U. S. of America		N E ¼ of N W ¼																				
U. S. of America		N W ¼ of N W ¼																				
U. S. of America		S W ¼ of N W ¼																				
U. S. of America		S E ¼ of N W ¼																				
U. S. of America		N E ¼ of S W ¼																				
U. S. of America		N W ¼ of S W ¼																				
U. S. of America		S W ¼ of S W ¼																				
U. S. of America		S E ¼ of S W ¼																				
U. S. of America		N E ¼ of S E ¼																				
U. S. of America		N W ¼ of S E ¼																				
U. S. of America		S W ¼ of S E ¼																				
U. S. of America		S E ¼ of S E ¼																				

Sold for Taxes	Valuations by School Districts as Equalized by Department of Taxation: District No. ..... Rate ..... Mills	District No. 5 Rate 1.5 Mills	District No. ..... Rate ..... Mills	District No. ..... Rate ..... Mills	District No. ..... Rate ..... Mills	District No. ..... Rate ..... Mills	Tax Including State Homestead ..... Mills	State Tax on Non-Homestead 4.6 Mills	Special Taxes	Total Taxes	Paid	When Paid	Number of Receipt	March Settlement 1954	June Settlement 1954	Penalty	November Settlement 1954	Penalty	Collections to First Monday in January 1955	Penalty	Delinquent on First Monday in January 1955	Total Delinquent Tax and Penalty	Remarks
	Dollars	Dollars	Dollars	Dollars	Dollars	Dollars	$ cts.	$ cts.	$ cts.	$ cts.		Month Day Year		$ cts.	$ cts.	$ cts.	$ cts.	$ cts.	$ cts.	$ cts.	$ cts.	$ cts.	
1																							1
2																							2
3																							3
4		101					18 36	48		1884	2nd Half Paid 1st Half Paid	OCT 30 1954 MAY 31 1954	12374 2970		942		942						4
5																							5
6																							6
7																							7
8																							8
9																							9
10																							10
11																							11
12																							12
13																							13
14																							14
15																							15
16																							16
17																							17
18																							18
19																							19
20																							20
		101					18 36	48		1884					942		942						

Assessment Roll and Tax List of Real Property in the Town of Shingobee

Form SCD (33) (R.R. 2176 revised) (Revised)

	In Whose Name Assessed	To Whom Transferred	Description of Property: Subdivision	Sec. or Lot	Town or Block	Rng.	Number of Acres of Land: Acres	100ths	No. School District	Indicate Homestead by Yes or Not	Indicate Agricultural by Yes or Not	True and Full Valuations: Land Exclusive of Structures and Improvements (Dollars)	Buildings and Other Structures (Dollars)	Machinery Permanently Attached to Real Estate (Dollars)	Total True and Full Value (Dollars)	Assessed Valuations: Rural: Homestead Up to $4,000 20% (Dollars)	Rural: Over $4,000 and Non-Homestead 33⅓% (Dollars)	All Other: Homestead Up to $4,000 25% (Dollars)	All Other: Over $4,000 and Non-Homestead 40% (Dollars)	Machinery Permanently Attached to Real Estate 33⅓% (Dollars)	Total Assessed Value (Dollars)	Total Assessed Value as Equalized by the Board of Review (Dollars)	Final Equalized Value (Dollars)
1	State of Minnesota		N ½ of N ½	16	141	31			5														
2	State of Minnesota		N W ¼ of N ½																				
3	State of Minnesota		S W ¼ of N E ¼																				
4	State of Minnesota		S E ¼ of N E ¼																				
5																							
6	State of Minnesota		N E ¼ of N W ¼																				
7	State of Minnesota		N W ¼ of N W ¼																				
8	State of Minnesota		S W ¼ of N W ¼																				
9	State of Minnesota		S E ¼ of N W ¼																				
10																							
11	State of Minnesota		N E ¼ of S W ¼																				
12	State of Minnesota		N W ¼ of S W ¼																				
13	State of Minnesota		S W ¼ of S W ¼																				
14	State of Minnesota		S E ¼ of S W ¼																				
15																							
16	State of Minnesota		N ½ of S E ¼																				
17	John T. Sullivan		N W ¼ of S E ¼				40		No														
18	State of Minnesota		S W ¼ of S E ¼																				
19	State of Minnesota		S E ¼ of S E ¼																				
20							40																

	Sold for Taxes	Validations by School Districts as Equalized by Department of Taxation: District No. ..... Rate ..... Mills	District No. 2 Rate 14 Mills	District No. ..... Rate ..... Mills	District No. ..... Rate ..... Mills	District No. ..... Rate ..... Mills	District No. ..... Rate ..... Mills	Tax including State Homestead ..... Mills	State Tax on Non-Homestead 4.62 Mills	Special Taxes	Total Taxes	Paid	When Paid: Month	Day	Year	Number of Receipt	March Settlement 1951	June Settlement 1954	Penalty	November Settlement 1954	Penalty	Collections to First Monday in January 1955	Penalty	Delinquent on First Monday in January 1955	Total Delinquent Tax and Penalty	Remarks
		Dollars	Dollars	Dollars	Dollars	Dollars	Dollars	$ cts.	$ cts.	$ cts.	$ cts.						$ cts.	$ cts.	$ cts.	$ cts.	$ cts.	$ cts.	$ cts.	$ cts.	$ cts.	
1																										
2																										
3																										
4																										
5																										
6																										
7																										
8																										
9																										
10																										
11																										
12																										
13																										
14																										
15																										
16																										
17	Sold for taxes		123					2418	62		2480		Canc. - Chap. 374 Laws 1941												Cancelled 11-8-54
18																										
19																										
20			123					2418	62		2480															

Assessment Roll and Tax List of Real Property in the Town of Shingobee Cass County, Minnesota, for Taxes for the Year 1953.

Form COT-51

	IN WHOSE NAME ASSESSED	TO WHOM TRANSFERRED	DESCRIPTION OF PROPERTY: SUBDIVISION	Sec. or Lot	Town or Block	Rng.	Number of Acres of Land: Acres	100ths	No. School District	Indicate Homestead by Yes or No	Indicate Agricultural by Yes or No	TRUE AND FULL VALUATIONS: LAND Exclusive of Structures and Improvements (Dollars)	BUILDINGS and Other Structures (Dollars)	MACHINERY Permanently Attached to Real Estate (Dollars)	TOTAL True and Full Value (Dollars)	ASSESSED VALUATIONS: RURAL: Homestead Up to $4,000 20% (Dollars)	RURAL: Over $4,000 and Non-Homestead 33⅓% (Dollars)	ALL OTHER: Homestead Up to $4,000 25% (Dollars)	ALL OTHER: Over $4,000 and Non-Homestead 40% (Dollars)	MACHINERY Permanently Attached to Real Estate 33⅓% (Dollars)	TOTAL ASSESSED VALUE (Dollars)	Total Assessed Value as Equalized by the Board of Review (Dollars)	FINAL EQUALIZED VALUE (Dollars)
1	U. S. of America		NE¼ of NE¼ — Lot 1	17	141	31			5														
2	U. S. of America		NW¼ of NE¼ Lot 2																				
3	U. S. of America		SW¼ of NE¼																				
4	U. S. of America		SE¼ of NE¼																				
5																							
6	U. S. of America		NE¼ of NW¼																				
7	U. S. of America		NW¼ of NW¼																				
8	U. S. of Ameotica		SW¼ of NW¼																				
9	U. S. of America		SE¼ of NW¼																				
10																							
11	U. S. of America		NE¼ of SW¼																				
12	U. S. of America		NW¼ of SW¼																				
13	U. S. of America		SW¼ of SW¼																				
14	U. S. of America		SE¼ of SW¼																				
15																							
16	U. S. of America		NE¼ of SE¼																				
17	U. S. of America		NW¼ of SE¼																				
18	State of Minnesota		SW¼ of SE¼																				
19	U. S. of America		SE¼ of SE¼																				
20																							

	SOLD FOR TAXES	VALUATIONS BY SCHOOL DISTRICTS AS EQUALIZED BY DEPARTMENT OF TAXATION: District No. ..... Rate ..... Mills (Dollars)	District No. ..... Rate ..... Mills (Dollars)	District No. ..... Rate ..... Mills (Dollars)	District No. ..... Rate ..... Mills (Dollars)	District No. ..... Rate ..... Mills (Dollars)	District No. ..... Rate ..... Mills (Dollars)	Tax including State Homestead ..... Mills ($ cts.)	State Tax on Non-Homestead ..... Mills ($ cts.)	SPECIAL TAXES ($ cts.)	TOTAL TAXES ($ cts.)		PAID	WHEN PAID: Month Day Year	Number of Receipt	March Settlement 1954 ($ cts.)	June Settlement 1954 ($ cts.)	Penalty ($ cts.)	November Settlement 1954 ($ cts.)	Penalty ($ cts.)	Collections to First Monday in January 1955 ($ cts.)	Penalty ($ cts.)	Delinquent on First Monday in January 1955 ($ cts.)	Total Delinquent Tax and Penalty ($ cts.)	REMARKS
1												1													
2												2													
3												3													
4												4													
5												5													
6												6													
7												7													
8												8													
9												9													
10												10													
11												11													
12												12													
13												13													
14												14													
15												15													
16												16													
17												17													
18												18													
19												19													
20												20													

Assessment Roll and Tax List of Real Property in the Town of Shingobee

Form 3CD (33) [illegible]

	IN WHOSE NAME ASSESSED	TO WHOM TRANSFERRED		DESCRIPTION OF PROPERTY: SUBDIVISION	Sec. or Lot	Town or Block	Rng.	Number of Acres of Land: Acres	100ths	No. School District	Indicate Homestead Tax by H	Indicate Applications for Tax Deferment by D	TRUE AND FULL VALUATIONS: LAND Exclusive of Structures and Improvements (Dollars)	BUILDINGS and Other Structures (Dollars)	MACHINERY Permanently Attached to Real Estate (Dollars)	TOTAL True and Full Value (Dollars)	ASSESSED VALUATIONS: RURAL: Homestead Up to $4,000 20% (Dollars)	RURAL: Over $4,000 and Non-Homestead 33⅓% (Dollars)	ALL OTHER: Homestead Up to $4,000 25% (Dollars)	ALL OTHER: Over $4,000 Non-Homestead 40% (Dollars)	MACHINERY Permanently Attached Tax as Assessed 33⅓% (Dollars)	TOTAL ASSESSED VALUE (Dollars)	Total Assessed Value as Equalized by the Board of Review (Dollars)	FINAL EQUALIZED VALUE (Dollars)
	U. S. of America		1	NE¼ of NE¼	18	142	31			5															
	U. S. of America		2	NW¼ of NE¼																					
	U. S. of America		3	SW¼ of NE¼																					
	U. S. of America		4	SE¼ of NE¼																					
			5																						
	U. S. of America			NE¼ of NW¼																					
	J. R. Gleis		7	NW¼ of NW¼ Lot 1 Resby				47.54		70															
	Andrew P. & Florence Peterson		8	SW¼ of NW¼ Lot 2				53.53		70															
	U. S. of America		9	SE¼ of NW¼																					
	U. S. of America		10	Lot 3 N of Hy #34																					
	U. S. of America		11	NE¼ of SW¼																					
	State of Minnesota		12	NW¼ of SW¼ Lot 3 N of Hy 34																					
	U. S. of America		13	SW¼ of SW¼ Lot 4																					
	U. S. of America		14	SE¼ of SW¼																					
			15																						
	U. S. of America		16	NE¼ of SE¼																					
	U. S. of America		17	NW¼ of SE¼																					
	U. S. of America		18	SW¼ of SE¼																					
	U. S. of America		19	SE¼ of SE¼																					
			20																						

Cass County, Minnesota, for Taxes for the Year 1953.

	SOLD FOR TAXES	VALUATIONS BY SCHOOL DISTRICTS AS EQUALIZED BY DEPARTMENT OF TAXATION: District No. 5 Rate 14.5 Mills (Dollars)	District No. ..... Rate ..... Mills (Dollars)	District No. ..... Rate ..... Mills (Dollars)	District No. ..... Rate ..... Mills (Dollars)	District No. ..... Rate ..... Mills (Dollars)	Tax including State Homestead ..... Mills ($ cts.)	State Tax on Non-Homestead 4.6 Mills ($ cts.)	SPECIAL TAXES ($ cts.)	TOTAL TAXES ($ cts.)		PAID	WHEN PAID: Month	Day	Year	Number of Receipt	March Settlement 1954 ($ cts.)	June Settlement 1954 ($ cts.)	Penalty ($ cts.)	November Settlement 1954 ($ cts.)	Penalty ($ cts.)	Collections to First Monday in January 1955 ($ cts.)	Penalty ($ cts.)	Delinquent on First Monday in January 1955 ($ cts.)	Total Delinquent Tax and Penalty ($ cts.)	REMARKS
1											1														
2											2														
3											3														
4											4														
5											5														
6											6														
7		157					28 54	74		29 28	7	PAID IN FULL MAY 24 1954				12965	29 28								
8		H 184					33 44			33 44	8	1st Half Paid MAY 24 1954				6719	16 72		16 72						
9											9	2nd Half Paid OCT 26 1954				14061									
10											10														
11											11														
12											12														
13											13														
14											14														
15											15														
16											16														
17											17														
18											18														
19											19														
20											20														
		H 184 157 341					61 98	74		62 72							29 28		16 72						

Form 5-CT (33) Revised by Legislature

Assessment Roll and Tax List of Real Property in the Town of Shingobee

	In Whose Name Assessed	To Whom Transferred	Description of Property: Subdivision	Sec. or Lot	Town or Block	Rge.	Number of Acres of Land: Acres	100ths	No. School District	Indicate Personal Tax or No	Indicate Agricultural Tax or No	True and Full Valuations: Land Exclusive of Structures and Improvements	Buildings and Other Structures	Machinery Permanently Attached to Real Estate	Total True and Full Value	Assessed Valuations: Rural: Homestead Up to $4,000 20%	Rural: Over $4,000 and Non-Homestead 33⅓%	All Other: Homestead Up to $4,000 25%	All Other: Over $4,000 and Non-Homestead 40%	Machinery Permanently Attached to Real Estate 33⅓%	Total Assessed Value	Total Assessed Value as Equalized by the Board of Review	Final Equalized Value	Sold for Taxes	Validations by School Districts as Equalized by Department of Taxation: District No. / Rate ... Mills	District No. / Rate ... Mills	District No. / Rate ... Mills	District No. / Rate ... Mills	District No. / Rate ... Mills	Tax including State Homestead ... Mills	State Tax on Non-Homestead 4.46 Mills	Special Taxes	Total Taxes	Paid	When Paid (Month Day Year)	Number of Receipt	March Settlement 1954	June Settlement 1954	Penalty	November Settlement 1954	Penalty	Collections to First Monday in January 1955	Penalty	Delinquent on First Monday in January 1955	Total Delinquent Tax and Penalty	Remarks
							Dollars					Dollars	Dollars	Dollars	Dollars	Dollars	Dollars	Dollars	Dollars	Dollars	Dollars	Dollars	Dollars		Dollars	Dollars	Dollars	Dollars	Dollars	$ cts.	$ cts.	$ cts.	$ cts.				$ cts.	$ cts.	$ cts.	$ cts.	$ cts.	$ cts.	$ cts.	$ cts.	$ cts.	$ cts.	$ cts.	
	U.S. of America		NE¼ of NE¼	17	141	31		5																																									
2	U.S. of America		NW¼ of NE¼																																														
3	U.S. of America		SW¼ of NE¼																																														
4	State of Minnesota		SE¼ of NE¼																																														
5																																																	
6	U.S. of America		NE¼ of NW¼																																														
7	State of Minnesota		NW¼ of NW¼ Lot 1																																														
8	U.S. of America		SW¼ of NW¼ Lot 2																																														
9	U.S. of America		SE¼ of NW¼																																														
10																																																	
11	U.S. of America		NE¼ of SW¼																																														
12	Robert W. & Charles A. Robinson		NW¼ of SW¼ Lot 3				52.48			No														H 63		H 289			1146			1146	2nd Half Paid SEP 29 1954	13457			573		573							
13	" "		SW¼ of SW¼ Lot 4				52			No																234			1281.4	7.10		1309.24	1st Half Paid MAY 28 1954	2566														
14	Frederick A. & Harold W. Jorgenson		SE¼ of SW¼ (10 acres in lake)				40			No														93					1690	4.4		1734	2nd Half Paid SEP 29 1954				5462		5462							
15	Jacob A. & Minnie Whitek		SW¼ of SE¼ (10 acres in lake) Lot 1				14			No														H 175					3180			3180	1st Half Paid MAY 28 1954	2568			1734		1734							
16	State of Minnesota		NE¼ of SE¼				26			No																							PAID IN FULL MAY 17 1954	6338													
17	U.S. of America		NW¼ of SE¼																														2nd Half Paid AUG 2 1954	1568			1590		1590							
18	State of Minnesota		SW¼ of SE¼																														1st Half Paid MAY 17 1954	6631													
19	State of Minnesota		SE¼ of SE¼																																														
20																																																	
							104.48																	H 236		H 289 = 523			6016								2358		7625							
																								92		234 = 327			10814	1.54		16984															
																								331		523 = 850			16830																			

Assessment Roll and Tax List of Real Property in the Town of Shingobee

Cass County, Minnesota, for Taxes for the Year 1953.

Form SCD (51) [illegible]

	In Whose Name Assessed	To Whom Transferred	Description of Property: Subdivision	Sec. or Lot	Town or Block	Rng.	Number of Acres of Land: Acres	100ths	No. School District	Indicate Homestead Tax w Ha	Indicate Agricultural Tax w Ha	True and Full Valuations: Land Exclusive of Structures and Improvements	Buildings and Other Structures	Machinery Permanently Attached to Real Estate	Total True and Full Value	Assessed Valuations: Rural: Homestead Up to $4,000 20%	Rural: Over $4,000 and Non-Homestead 33⅓%	All Other: Homestead Up to $4,000 25%	All Other: Over $4,000 Non-Homestead 40%	All Other: Machinery Permanently Attached to Real Estate 33⅓%	Total Assessed Value	Total Assessed Value as Equalized by the Board of Review	Final Equalized Value
							Acres	100ths				Dollars	Dollars	Dollars	Dollars	Dollars	Dollars	Dollars	Dollars	Dollars	Dollars	Dollars	Dollars
1	State of Minnesota		N E¼ of N E¼		20	141	31		5														
2	U. S. of America		N W ¼ of N E¼																				
3	U. S. of America		S W ¼ of N E ¼																				
4	State of Minnesota		S E ¼ of N E ¼																				
5																							
6	U. S. of America		N E ¼ of N W ¼																				
7	U. S. of America		N W ¼ of N W ¼																				
8	U. S. of America		S W ¼ of N W ¼																				
9	U. S. of America		S E ¼ of N W ¼																				
10																							
11	U. S. of America		N E ¼ of S W ¼																				
12	U. S. of America		N W ¼ of S W ¼																				
13	State of Minnesota		S W ¼ of S W ¼																				
14	U. S. of America		S E ¼ of S W ¼																				
15																							
16	State of Minnesota		N E ¼ of S E ¼																				
17	U. S. of America		N W ¼ of S E ¼																				
18	U. S. of America		S W ¼ of S E ¼																				
19	Sara E. Scheers		S E ¼ of S E ¼				40		7C														
20																							
							40																

	Sold for Taxes	Valuations by School Districts as Equalized by Department of Taxation: District No. ..... Rate ..... Mills	District No. 5 Rate 16 Mills	District No. ..... Rate ..... Mills	District No. ..... Rate ..... Mills	District No. ..... Rate ..... Mills	District No. ..... Rate ..... Mills	Tax Including State Homestead ..... Mills	State Tax on Non-Homestead 77.65 Mills	Special Taxes	Total Taxes		Paid	When Paid	Number of Receipt	March Settlement 1954	June Settlement 1954	Penalty	November Settlement 1954	Penalty	Collections to First Monday in January 1955	Penalty	Delinquent on First Monday in January 1955	Total Delinquent Tax and Penalty	Remarks
		Dollars	Dollars	Dollars	Dollars	Dollars	Dollars	$ cts.	₹ cts.	$ cts.	$ cts.			Month Day Year		$ cts.	$ cts.	$ cts.	$ cts.	$ cts.	$ cts.	$ cts.	$ cts.	$ cts.	
1												1													
2												2													
3												3													
4												4													
5												5													
6												6													
7												7													
8												8													
9												9													
10												10													
11												11													
12												12													
13												13													
14												14													
15												15													
16												16													
17												17													
18												18													
19			80					1454	38		14 92	19	PAID IN FULL MAY 1 1954	1297			14 92								
20												20													
			80					1454	38		14 92						14 92								

Assessment Roll and Tax List of Real Property in the Town of Shingobee

Cass County, Minnesota, for Taxes for the Year 1953.

	In Whose Name Assessed	To Whom Transferred	Description of Property: Subdivision	Sec. or Lot	Town or Block	Rng.	Number of Acres of Land (Acres / 100ths)	No. School District	Information Required by Law	Information Required by Law	True and Full Valuations: Land Exclusive of Structures Improvements (Dollars)	Buildings and Other Structures (Dollars)	Machinery Permanently Attached to Real Estate (Dollars)	Total True and Full Value (Dollars)	Assessed Valuations: Rural: Homestead Up to $4,000 20% (Dollars)	Rural: Over $4,000 and Non-Homestead 33⅓% (Dollars)	All Other: Homestead Up to $4,000 25% (Dollars)	All Other: Over $4,000 and Non-Homestead 40% (Dollars)	Machinery Permanently Attached to Real Estate 33⅓% (Dollars)	Total Assessed Value (Dollars)	Total Assessed Value as Equalized by the Board of Review (Dollars)	Final Equalized Value (Dollars)
1	Nels D. Olson		NE¼ of NE¼	21	141	31	40	5	No													
2	"	"	NW¼ of NE¼				40		"													
3	"	"	SW¼ of NW¼				40		"													
4	"	"	SW¼ of NW¼				40		"													
5																						
6	"	"	NE¼ of NW¼				40		"													
7	"	"	NW¼ of NW¼				40		"													
8	"	"	SW¼ of NW¼				40		"													
9	"	"	SE¼ of NW¼				40		"													
10																						
11	U. S. of America		NE¼ of SW¼																			
12	U. S. of America		NW¼ of SW¼																			
13	U. S. of America		SW¼ of SW¼																			
14	U. S. of America		SE¼ of SW¼																			
15																						
16	Basil Hofner		NE¼ of SE¼				40		Yes													
17	State of Minnesota		NW¼ of SE¼																			
18	State of Minnesota		SW¼ of SE¼																			
19	Basil Hofner		SE¼ of SE¼				40		Yes													
20							400															

	Sold for Taxes	Valuations by School Districts as Equalized by Department of Taxation: District No. ..... Rate ..... Mills (Dollars)	District No. ..... Rate ..... Mills (Dollars)	District No. ..... Rate ..... Mills (Dollars)	District No. ..... Rate ..... Mills (Dollars)	District No. ..... Rate ..... Mills (Dollars)	Tax Including State Homestead ..... Mills ($ cts.)	State Tax on Non-Homestead 4.6.6 Mills ($ cts.)	Special Taxes ($ cts.)	Total Taxes ($ cts.)	Paid	When Paid (Month Day Year)	Number of Receipt	March Settlement 1954	June Settlement 1954	Penalty	November Settlement 1954	Penalty	Collections to 1st Monday in January 1955	Penalty	Delinquent on First Monday in January 1955	Total Delinquent Tax and Penalty	Remarks
1		80					1454	38		1492	1	PAID IN FULL NOV 12 1954											
2		142					2580	66		2646	2	PAID IN FULL NOV 12 1954											
3		80					1454	38		1492	3	PAID IN FULL NOV 12 1954							7122 86				
4		80					1454	38		1492	4	PAID IN FULL NOV 12 1954											
5											5		15313										
6		80					1454	38		1492	6	PAID IN FULL NOV 12 1954											
7		80					1454	38		1492	7	PAID IN FULL NOV 12 1954											
8		80					1454	38		1492	8	PAID IN FULL NOV 12 1954							5465 4477				
9		80					1454	38		1492	9	PAID IN FULL NOV 12 1954											
10											10												
11											11												
12											12												
13											13												
14											14												
15											15												
16		1272					1308			1308	16	2nd Half Paid OCT 20 1954 / 1st Half Paid MAY 24 1954	3972 / 6788		654		654						
17											17												
18											18												
19		1113					2054			2054	19	2nd Half Paid OCT 20 1954 / 1st Half Paid MAY 24 1954	3973 / 6787		1027		1027						
20		1135 / 327 / 887					16190	338		16452	20				1681		1681		1681				

Assessment Roll and Tax List of Real Property in the Town of Shingobee

Cass County, Minnesota, for Taxes for the Year 1953.

	In Whose Name Assessed	To Whom Transferred	Description of Property: Subdivision	Sec. or Lot	Town or Block	Rng.	Number of Acres of Land (Acres / 100ths)	No. School District	Indicate Homestead Tax by Ho	Indicate Non-Homestead Tax by No	True and Full Valuations: Land Exclusive of Structures and Improvements (Dollars)	Buildings and Other Structures (Dollars)	Machinery Permanently Attached to Real Estate (Dollars)	Total True and Full Value (Dollars)	Assessed Valuations: Rural: Homestead Up to $4,000 20% (Dollars)	Rural: Over $4,000 and Non-Homestead 33⅓% (Dollars)	All Other: Homestead Up to $4,000 25% (Dollars)	All Other: Over $4,000 Non-Homestead 40% (Dollars)	Machinery Permanently Attached to Real Estate 33⅓% (Dollars)	Total Assessed Value (Dollars)	Total Assessed Value as Equalized by the Board of Review (Dollars)	Final Equalized Value (Dollars)
1	U. S. of America		NE¼ of NE¼	22	141	31		5														
2	U. S. of America		NW¼ of NE¼																			
3	U. S. of America		SW¼ of NE¼																			
4	~~U. S. of America~~		SE¼ of NE¼																			
5																						
6	U. S. of America		NE¼ of NW¼																			
7	U. S. of America		NW¼ of NW¼																			
8	U. S. of America		SW¼ of NW¼																			
9	~~U. S. of America~~		SE¼ of NW¼ Lot 3																			
10																						
11	U. S. of America		~~NE¼ of SW¼~~ Lot 2																			
12	U. S. of America		~~NW¼ of SW¼~~ Lot 4																			
13	State of Minnesota		~~SW¼ of SW¼~~ Lot 5																			
14	Daniel Walsh		~~SE¼ of SW¼~~ Lot 1				24 25	70														
15																						
16	U. S. of America		NE¼ of SE¼																			
17	U. S. of America		NW¼ of SE¼																			
18	U. S. of America		SW¼ of SE¼																			
19	U. S. of America		SE¼ of SE¼																			
20							24 25															

	Sold for Taxes	Valuations by School Districts as Equalized by Department of Taxation: District No. ..... Rate ..... Mills (Dollars)	District No. ..... Rate ..... Mills (Dollars)	District No. ..... Rate ..... Mills (Dollars)	District No. ..... Rate ..... Mills (Dollars)	District No. ..... Rate ..... Mills (Dollars)	Tax forfeiting State Homestead ..... Mills (cts.)	State Tax on Non-Homestead 4.6 Mills ($ cts.)	Special Taxes ($ cts.)	Total Taxes ($ cts.)		Paid	When Paid (Month Day Year)	Number of Receipt	March Settlement 1954 ($ cts.)	June Settlement 1954 ($ cts.)	Penalty ($ cts.)	November Settlement 1954 ($ cts.)	Penalty ($ cts.)	Collections to Five Monday in January 1955 ($ cts.)	Penalty ($ cts.)	Delinquent on First Monday in January 1955 ($ cts.)	Total Delinquent Tax and Penalty ($ cts.)	Remarks
1											1													
2											2													
3											3													
4											4													
5											5													
6											6													
7											7													
8											8													
9											9													
10											10													
11											11													
12											12													
13											13													
14	SOLD FOR TAXES	80					1454	38		1492	14	PAID IN FULL	JAN 28 1954	602	1492									
15											15													
16											16													
17											17													
18											18													
19											19													
20		98					1454	38		1492	20				1492									

Assessment Roll and Tax List of Real Property in the Town of Shingobee

Cass County, Minnesota, for Taxes for the Year 1953.

Form 5C11 (31) Revised Bureau of Taxation

	In Whose Name Assessed	To Whom Transferred	Description of Property: Subdivision	Sec. or Lot	Town or Block	Range	Number of Acres of Land: Acres	Hdths	No. School District	Indicate Homestead by Yes or No	Indicate Agricultural by Yes or No	True and Full Valuations: Land Exclusive of Structures and Improvements	Buildings and Other Structures	Machinery Permanently Attached to Real Estate	Total True and Full Value	Assessed Valuations: Rural: Homestead Up to $4,000 20%	Rural: Over $4,000 and Non-Homestead 33⅓%	All Other: Homestead Up to $4,000 25%	All Other: Over $4,000 and Non-Homestead 40%	Machinery Permanently Attached to Real Estate 33⅓%	Total Assessed Value	Total Amount Valuation Equalized by the Board of Review	Final Equalized Value
							Acres	Hdths				Dollars	Dollars	Dollars	Dollars	Dollars	Dollars	Dollars	Dollars	Dollars	Dollars	Dollars	Dollars
1	U. S. of America		NE¼ of NE¼	23	141	31			5														
2	U. S. of America		NW¼ of NE¼																				
3	U. S. of America		SW¼ of NE¼																				
4	U. S. of America		SE¼ of NE¼																				
5																							
6	U. S. of America		N½ of NW¼																				
7	U. S. of America		NW¼ of NW¼																				
8	U. S. of America		SW¼ of NW¼																				
9	U. S. of America		SE¼ of NW¼																				
10																							
11	Mattie Krueger		NE¼ of SW¼				40		20														
12	" "		NW¼ of SW¼				40		"														
13	" "		SW¼ of SW¼				40		17														
14	" "		SE¼ of SW¼				40		"														
15																							
16	U. S. of America		NE¼ of SE¼																				
17	U. S. of America		NW¼ of SE¼																				
18	Connie Marie Johnson & Caroline C. Lindstrom		SW¼ of SE¼				40		21														
19	" " " "		SE¼ of SE¼ Lot 1				29.50		11														
20																							
							429.50																

	Sold for Taxes	Valuations by School Districts as Equalized by Department of Taxation: District No. Rate Mills	District No. Rate Mills	District No. Rate Mills	District No. Rate Mills	District No. Rate Mills	District No. Rate Mills	Tax including State Homestead Mills	State Tax on Non-Homestead 46 Mills	Special Taxes	Total Taxes	Paid	When Paid: Month Day Year	Number of Receipt	March Settlement 1954	June Settlement 1954	Penalty	November Settlement 1954	Penalty	Collections to First Monday in January 1955	Penalty	Delinquent on First Monday in January 1955	Total Delinquent Tax and Penalty	Remarks
		Dollars	Dollars	Dollars	Dollars	Dollars	Dollars	$ cts.	$ cts.	$ cts.	$ cts.				$ cts.	$ cts.	$ cts.	$ cts.	$ cts.	$ cts.	$ cts.	$ cts.	$ cts.	
1																								
2																								
3																								
4																								
5																								
6																								
7																								
8																								
9																								
10																								
11		93						1690	44		1734	2nd Half Paid 1st Half Paid	OCT 29 1954 MAY 31 1954											
12		113						2054	52		2106	2nd Half Paid 1st Half Paid	OCT 29 1954 MAY 31 1954	14933										
13		53						964	24		988	2nd Half Paid 1st Half Paid	OCT 29 1954 MAY 31 1954	14933		3728		3728						
14		141						2562	66		2628	2nd Half Paid 1st Half Paid	OCT 29 1954 MAY 31 1954											
15																								
16																								
17																								
18		90						1636	42		1678	PAID IN FULL	APR 12 1954	5037		1678								
19		217						3944	102		4046	PAID IN FULL	APR 12 1954			4046								
20																								
		709						12850	330		13180					7452		3728						

Assessment Roll and Tax List of Real Property in the Town of Shingobee

Cass County, Minnesota, for Taxes for the Year 1953.

Form 1C-D (51) [illegible]

	In whose name assessed	To whom transferred	Description of property: Subdivision	Sec. or Lot	Town. or Block	Rng.	Number of Acres of Land: Acres	100ths	No. School District	Indicate Homestead Tax as Ha	Indicate Agricultural Tax as Ag	True and Full Valuations: Land Exclusive of Structures and Improvements (Dollars)	Buildings and Other Structures (Dollars)	Machinery Permanently Attached to Real Estate (Dollars)	Total True and Full Value (Dollars)	Assessed Valuations, Rural: Homestead Up to $4,000 20% (Dollars)	Rural: Over $4,000 and Non-Homestead 33⅓% (Dollars)	All Other: Homestead Up to $4,000 25% (Dollars)	All Other: Over $4,000 and Non-Homestead 40% (Dollars)	All Other: Machinery Permanently Attached to Real Estate 33⅓% (Dollars)	Total Assessed Value (Dollars)	Total Assessed Value as Equalized by the Board of Review (Dollars)	Final Equalized Value (Dollars)
1	U. S. of America		NE¼ of NE¼		24	141	31		5														
2	U. S. of America		NW¼ of NE¼																				
3	U. S. of America		SW¼ of NE¼																				
4	U. S. of America		SE¼ of NE¼																				
5	Hugh V. & Ruth Norton		NE¼ of NW¼ lyg N of Ry. Lot 1 Ex				77.60		yes														
6	U. S. of America		NW¼ of NW¼ less 15 ac. E of Ry																				
7	Hugh V. & Ruth Norton		NW¼ of NW¼				40		"														
8	" " "		SW¼ of NW¼				40		"														
9	Hugh V. Norton		SW¼ of NW¼ Lot 2 W. of Ry.				22.69		"														
10	Joseph Carlos Ryan		Lot 2 E. of Ry				6.06		No														
11			NE¼ of SW¼																				
12	Hugh V. Norton		NW¼ of SW¼ Lot 1				37		yes														
13			SW¼ of SW¼																				
14			SE¼ of SW¼																				
15																							
16	U. S. of America		NE¼ of SE¼																				
17	U. S. of America		NW¼ of SE¼ Lot 3																				
18	U. S. of America		SW¼ of SE¼ Lot 4 less Ry																				
19	U. S. of America		SE¼ of SE¼																				
20							163.05																

	Sold for Taxes	Validations by School Districts as Equalized by Department of Taxation: District No. / Rate ... Mills (Dollars)	District No. / Rate ... Mills (Dollars)	District No. / Rate ... Mills (Dollars)	District No. / Rate ... Mills (Dollars)	District No. / Rate ... Mills (Dollars)	Tax including State Homestead ... Mills ($ cts.)	State Tax on Non-Homestead 7.66 Mills ($ cts.)	Special Taxes ($ cts.)	Total Taxes ($ cts.)	Paid	When Paid (Month Day Year)	Number of Receipt	March Settlement 1954 ($ cts.)	June Settlement 1954 ($ cts.)	Penalty ($ cts.)	November Settlement 1954 ($ cts.)	Penalty ($ cts.)	Collections to First Monday in January 1955 ($ cts.)	Penalty ($ cts.)	Delinquent Tax and Penalty First Monday in January 1955 ($ cts.)	Total Delinquent Tax and Penalty ($ cts.)	Remarks
1											1												
2											2												
3											3												
4											4												
5		H 35					636			636	5	2nd Half Paid OCT 29 1954 1st Half Paid MAY 28 1954			318		318						
6											6												
7		H 57					1036			1036	7	2nd Half Paid OCT 29 1954 1st Half Paid MAY 28 1954	14097		518		518						
8		H 43					782			782	8	2nd Half Paid OCT 29 1954 1st Half Paid MAY 28 1954			391		391						
9		H 38					690			690	9	2nd Half Paid OCT 29 1954 1st Half Paid MAY 28 1954			345		345						
10		10					182	04		186	10	PAID IN FULL MAY 30 1954	2827		186								
11											11												
12		H 8					146			146	12	2nd Half Paid OCT 29 1954 1st Half Paid MAY 28 1954	14097 167		73		73						
13											13												
14											14												
15											15												
16											16												
17											17												
18											18												
19											19												
20		H 195 195					3472	04		3476	20				1831		1645						

Assessment Roll and Tax List of Real Property in the Town of Shingobee

Cass County, Minnesota, for Taxes for the Year 1953.

Form SCD (53) [illegible]

	IN WHOSE NAME ASSESSED	TO WHOM TRANSFERED	DESCRIPTION OF PROPERTY: SUBDIVISION	Sec. or Lot	Town or Block	Rng.	Number of Acres of Land: Acres	100ths	No. School District	Indicate Homestead Tax or No	Indicate Agricultural Tax or No	TRUE AND FULL VALUATIONS: LAND Exclusive of Structures and Improvements	BUILDINGS and Other Structures	MACHINERY Permanently Attached to Real Estate	TOTAL True and Full Value	ASSESSED VALUATIONS: RURAL: Homestead Up to $4,000 20%	RURAL: Over $4,000 and Non-Homestead 33⅓%	ALL OTHER: Homestead Up to $4,000 25%	ALL OTHER: Over $4,000 and Non-Homestead 40%	ALL OTHER: MACHINERY Permanently Attached to Real Estate 33⅓%	TOTAL ASSESSED VALUE	Total Assessed Value as Equalized by the Board of Review	FINAL EQUALIZED VALUE
												Dollars	Dollars	Dollars	Dollars	Dollars	Dollars	Dollars	Dollars	Dollars	Dollars	Dollars	Dollars
	~~Howard E. + Georgette M. Jensen~~	~~Jan 10 1955~~	~~not 200' of Lot 4 of NE¼ of NE¼ of SW¼~~				~~25 141 31~~																
	U. S. of America		1 NE¼ of NE¼ less Rly				25 141 31		5														
	U. S. of America		2 NW¼ of NE¼ " "																				
	U. S. of America		3 SW¼ of NE¼ " "																				
	U. S. of America		4 SE¼ of NE¼ " "																				
	H. W. Jensen & Edith M. Jensen		5 Part of NE¼ of SW¼ of Lot 4				36 7		No														
	Rudolph Miller, et al		6 NE¼ of NW¼ Lot 1				16 40		"														
	Edith M. & H. W. Jensen		7 Part of SW¼ of SE¼ of NE¼ of SW¼				51		Yes														
	Spencer & Alvina Kubo		8 E. 40 rds of SE¼ of SW¼ of Lot 4 less 100' of E. end; 600' x 200' of NW¼ of NW¼ less 1 piece in S.E. cor. of Lot 4 3½ of Lot 4				14 45		Yes														
	Nels D. Olson		9 SW¼ of NW¼ Lot 2				44 71		No														
	Spencer & Alvina Kubo		10 Park with Rly				21 61		Yes														
	Myron F. & Florence Heiselman		11 W½ of NE¼ of NW¼ less 1.25 ac.				20 36		No														
	Agnes Lockman		12 Lot 3 less plat of Crescent Beach less 15 ac. & NW¼ of NW¼ less Park & Park				6		Yes														
	Frank & Elizabeth Hirschfield		13 SW¼ of NW¼ 5 acres of Lot 3				5		No														
	Myron F. & Florence Heiselman		14 W½ of SW¼ less 1.25 ac. on N. side & Lot 4						"														
	~~Frank & Elizabeth Hirschfield~~	~~Lease~~	15 less NE¼ of NW¼ 50' x 440'				5 75		"														
			16 50' x 388' on E. side of Crescent Beach				33		"														
	U. S. of America		17 NE¼ of SE¼ less Rly																				
	~~U. S. of America~~ Spencer & Alvina Kubo		18 NW¼ of SE¼ " "																				
	Spencer & Alvina Kubo		19 SW¼ of SE¼ less Rly & less 1 piece				35 93		Yes														
	" " "		20 SE¼ of SE¼ less Rly				35 73		"														
	Liding E. Christofferson		Bounded on the N. by S.H. 64, on the S. by a line on the N. side of the Mississippi River at Lake Winnie-bigoshish, on the E. by the W. side of the S½ of the S½ of the NW¼ of the NW¼ of Sec. 31 and on the W. by a line parallel with the E. line of said S½ of the S½ of the NW¼ of the NW¼ of Sec. 31 and 25 rds. in width.				44		No														
	Fred & Marie Zuriefel		4.5 acs of Lot 4				18 09																

	SOLD FOR TAXES	VALUATIONS BY SCHOOL DISTRICTS AS EQUALIZED BY DEPARTMENT OF TAXATION: District No. 2 Rate 49 Mills	District No. 5 Rate 50 Mills	District No. 5 Rate 50 Mills	District No. Rate Mills	District No. Rate Mills	District No. Rate Mills	Tax including State Homestead ... Mills	State Tax on Non-Homestead 4.6 Mills	SPECIAL TAXES	TOTAL TAXES		PAID	WHEN PAID Month Day Year	Number of Receipt	March Settlement 1954	June Settlement 1954	Penalty	November Settlement 1954	Penalty	Collections to First Monday in January 1955	Penalty	Delinquent on First Monday in January 1955	Total Delinquent Tax and Penalty	REMARKS
		Dollars	Dollars	Dollars	Dollars	Dollars	Dollars	$ cts.	$ cts.	$ cts.	$ cts.					$ cts.	$ cts.	$ cts.	$ cts.	$ cts.	$ cts.	$ cts.	$ cts.	$ cts.	
1												1													
2												2													
3												3													
4												4													
5		302					36 72	44			37 66	5	PAID IN FULL	MAY 31 1954	6881		37 66								
6		107					19 44	50			19 94	6	PAID IN FULL	MAY 31 1954	2877		19 94								
7				N 435			83 74				83 74	7	1st Half Paid	MAY 26 1954	2573		41 87						41 87	4606	2nd + 1st half Zuriefel are Kubo's share of infall
8		N 126 167					53 26	78			54 04	8	2nd Half Paid / 1st Half Paid	SEP 8 1954 / MAY 26 1954	13330 / 2573		17 77		6777						
9		48					8 72	22			8 94	9	PAID IN FULL	NOV 12 1954	6313		18 00				8 94	72			
10		N 42					7 64				7 64	10	PAID IN FULL	MAY 31 1954	6873		7 64								
11				N 169 240			84 6	112			85 68	11	2nd Half Paid / 1st Half Paid	OCT 7 1954 / MAY 10 1954	13727 / 8776		42 84		42 84						
12		N 67					12 18				12 18	12	PAID IN FULL	MAY 6 1954	5636		12 18								
13		33					6 00	16			6 16	13	PAID IN FULL / 2nd Half Paid	MAY 31 1954 / OCT 7 1954	12935 / 13727		6 16								
14				33			6 82	16			6 98	14	1st Half Paid	MAY 10 1954	8767		3 49		3 49						
15		Tax 5982		40			8 28	18			8 46	15	PAID IN FULL	MAY 31 1954	10873		8 46								43.98 Abated
16												16													
17												17													
18		N 28					5 08				5 08	18	PAID IN FULL	MAY 21 1954	6673		5 08								
19		N 49					8 90				8 90	19	PAID IN FULL	MAY 21 1954			8 90								
20		N 372		240			49 62	112			50 74	20	2nd Half Paid / 1st Half Paid	SEP 2 1954 / MAY 8 1954	13235 / 2974		25 37		25 37						
		559		N 544			157 94																		
		559		56			276 02	616			440 62						255 86		89 49		8 94		41 87		
				1235	2704		493 96																		

Assessment Roll and Tax List of Real Property in the Town of Shingobee

Cass County, Minnesota, for Taxes for the Year 1953.

In Whose Name Assessed	To Whom Transferred	Description of Property: Subdivision	Sec. or Lot	Town or Block	Range	Number of Acres of Land	Acres	Mills	Not School District	Taxable Land Tax or No	Taxable Tax or No	True and Full Valuations: Land Exclusive of Structures and Improvements	Buildings and Other Structures	Machinery Permanently Attached to Real Estate	Total True and Full Value	Assessed Valuations: Rural: Homestead Up to $4,000 20%	Over $4,000 and Non-Homestead 33⅓%	All Other: Homestead Up to $4,000 25%	Over $4,000 and Non-Homestead 40%	Machinery Permanently Attached to Real Estate 33⅓%	Total Assessed Value	Total Assessed Value as Equalized by the Board of Review	Final Equalized Value	Remarks
												Dollars	Dollars	Dollars	Dollars	Dollars	Dollars	Dollars	Dollars	Dollars	Dollars	Dollars	Dollars	
Frank A. + Laura J. Riley		After work done at the [illegible] of Lake J. about 55 [illegible]	25	141	31																			
A. J. + Dorothy Manty		6.100' of N 200' of that part of S 6 rods of Lot 4 of Lying N of Lake Shingobee	NW¼ of NW¼				46	5 70																
Jens Pederson		200' x 333' N of Lot 4					1.61	9 40																
Loran E. Kay		2100' of 6 rods wide of Lot 4 lying between N of Lake	NW¼ of NW¼				12	70																
E. E. + Anna M. Erstad		Part of Lots 1 N of Lot 20 Crescent Beach						"																
A. W. + Edith M. Jensen		30' in	SE¼ of NW¼				00	"																
" "		30' in	NW¼ of NW¼	N of Lot 19			12	70																
			SW¼ of SW¼																					
			SE¼ of NW¼																					
~~Howard B. + Henrietta M. Ames~~		~~[illegible]~~																						
Fred E. Tupton		100' x 200' of Lot 4 of 76¼ of Lot 4					46	70																
Raymond + Dorothy B. Rose		100' x 60' in SE cor. of Lot 4						"																
		△ piece in S.E. cor. of 76½ of Lot 4																						
		△ piece	NW¼ of NW¼	N of N. Bay of Lot 4 of 76¼				50																
			SW¼ of SW¼																					
Myron F. + Florence Heiselman		Part of Lot 4																						
~~Lenney + Beulah Brown~~		~~[illegible]~~					53																	
Hans P. + Edith M. Jensen		Part of Lot 3 Lying N of Lot 15 Blk 1					650	70																
Leonard + Mary Howell		All that part of Lot 3 Lying N of Lot 15 Blk 1					72	"																
Anna R. Gjerstman		540.0 of Lot 3 Lying N of Lot 21 Crescent Beach						40																
A. J. + Anna Edith Blodgett		All that part of Lot 3 Lying N of Lots 16 + 17 Blk 1 Crescent Beach + Lot 12					150	70																
C. V. + Lydia A. Adams		Part of NE¼ of SW¼ + N Lot 4					39																	

Validations by School Districts as Equalized by Separate Board of Taxation

Sold for Taxes	District No. ..... Rate ..... Mills	District No. ..... Rate ..... Mills	District No. ..... Rate ..... Mills	District No. ..... Rate ..... Mills	District No. ..... Rate ..... Mills	District No. ..... Rate ..... Mills	Tax Including State Homestead ..... Mills	State Tax on Non-Homestead 4.6 Mills	Special Taxes	Total Taxes		Paid	When Paid (Month Day Year)	Number of Receipt	March Settlement 1954	June Settlement 1954	Penalty	November Settlement 1954	Penalty	Collections to First Monday in January 1955	Penalty	Delinquent on First Monday in January 1955	Penalty	Total Delinquent Tax and Penalty	Remarks
	Dollars	Dollars	Dollars	Dollars	Dollars	Dollars	$ cts.	$ cts.	$ cts.	$ cts.					$ cts.	$ cts.	$ cts.	$ cts.	$ cts.	$ cts.	$ cts.	$ cts.	$ cts.	$ cts.	
1				170			35 14	80		35 94	1	PAID IN FULL	JUL 21 1954	1269				35 94							
2											2														
3				1 75			15 50			15 50	3	PAID IN FULL	MAY 31 1954	6383		15 50									
4				212			43 84	98		44 82		2nd Half Paid	OCT 21 1954	14247											
												1st Half Paid	MAY 31 1954	12972		22 41		22 41							
5		132					24 00	62		24 62	5	PAID IN FULL	MAY 31 1954	12978		24 62									
6				224			46 32	104		47 36	6	2nd Half Paid	OCT 21 1954												
												1st Half Paid	MAY 21 1954	1573		23 68		23 68							
7				32			6 62	14		6 76	7	2nd Half Paid	OCT 21 1954	14234											
												1st Half Paid	MAY 27 1954			38 8		38 8							
8											8														
9											9														
10				192			39 70	90		40 60	10	PAID IN FULL	MAY 31 1954	12979		40 60									
1				40			22 74	52		23 26	11	PAID IN FULL	MAY 31 1954	12976		23 26									
12		180					32 72	84		33 56		2nd Half Paid	OCT 30 1954	16576											
											12	1st Half Paid	MAY 31 1954	12973		16 78		16 78							
13											13														
14											14														
15											15														
16		40					7 28	18		7 46	16	PAID IN FULL	MAY 29 1954	7572		7 46									
17				80			16 54	38		16 92	17	PAID IN FULL	FEB 27 1954	398	16 92										
18	1 77						14 00			14 00	18	PAID IN FULL	MAY 14 1954	6051		14 00									
19											19														
20				1 147			30 40			30 40	20	PAID IN FULL	MAY 14 1954	6050		30 40									
							256 80																		
							79 00	6 40		341 20					16 92	232 49		102 19							
							334 80																		

Assessment Roll and Tax List of Real Property in the Town of Shingobee

Cass County, Minnesota, for Taxes for the Year 1953.

	In Whose Name Assessed	To Whom Transferred	Description of Property: Subdivision	Sec. or Lot	Town or Block	Rng.	Number of Acres of Land: Acres	100ths	No. School District	Indicate Homestead by Yes or No	Indicate Agricultural Land Taxed by Yes or No	True and Full Valuations: Land Exclusive of Structures and Improvements (Dollars)	Buildings and Other Structures (Dollars)	Machinery Permanently Attached to Real Estate (Dollars)	Total True and Full Value (Dollars)	Assessed Valuations, Rural: Homestead Up to $4,000 20% (Dollars)	Rural: Over $4,000 and Non-Homestead 33⅓% (Dollars)	All Other: Homestead Up to $4,000 25% (Dollars)	All Other: Over $4,000 and Non-Homestead 40% (Dollars)	Machinery Permanently Attached to Real Estate 33⅓% (Dollars)	Total Assessed Value (Dollars)	Total Assessed Value as Equalized by the Board of Review (Dollars)	Final Equalized Value (Dollars)
1	Elizabeth L. & Hubert W. Lee																						
2	~~Ethel B. Tickhill et al~~		NE¼ of NE¼ } Lot 1	26	141	31	53.25		5	No													
3			NW¼ of NE¼ }																				
4			SW¼ of NE¼ } Lot 2																				
5	" "	"	SE¼ of NE¼ }				54.77			No													
6																							
7	Louis Krueger		NE¼ of NW¼				39			"													
8	" "		NW¼ of NW¼				39.75			"													
9	State of Minnesota		SW¼ of NW¼																				
10	State of Minnesota		SE¼ of NW¼																				
11	Edmund C. & Mathilda J. Thomas		18 acres of Lot 3 less Burns' track				18			yes													
12	U. S. of America		NE¼ of SW¼																				
13	U. S. of America		NW¼ of SW¼																				
14	U. S. of America		SW¼ of SW¼ Lot 6																				
15	U. S. of America		NE¼ of SW¼ Lot 5																				
16	Alef & Bertha Hanson		W. 250' of E. 420' of Lot 3 between Pentagon Lake & Hy. #19 assd. 100'				1.50																
17	Alina Suba		E. 170' of ~~NW¼ of SE¼~~ Lot 3 N. of Hy. #19				.25			No													
18	U. S. of America		NW¼ of SE¼																				
19	Al E. Hook, Glenn H. Tithom & Clarence J. Lampster		Lot 4 SW¼ of NE¼ } less E. 350' of Lotts } Park Link }				45.90			"													
20	~~Robert J. Lorder & Rueter~~		E. 100' of W. 250' of E. 420' of Lot 3 Hy. #19 between Pentagon Lake				.6			"													
							557.6																

	Sold for Taxes	Valuations by School Districts as Equalized by Department of Taxation: District No. 2 Rate 14 Mills	District No. ..... Rate ..... Mills	District No. ..... Rate ..... Mills	District No. ..... Rate ..... Mills	District No. ..... Rate ..... Mills	Tax Including State Homestead ..... Mills	State Tax on Non-Homestead 7.66 Mills	Special Taxes	Total Taxes	Paid	When Paid (Month Day Year)	Number of Receipt	March Settlement 1954	June Settlement 1954	Penalty	November Settlement 1954	Penalty	Collections to First Monday in January 1955	Penalty	Delinquent on First Monday in January 1955	Total Delinquent Tax and Penalty	Remarks
		Dollars	Dollars	Dollars	Dollars	Dollars	Dollars																
1		120					28.18	7.22		28.90	2nd Half Paid 1st Half Paid	OCT 19 1954 MAY 31 1954	14154 13076		14.45		14.45						
2																							
3																							
4		157					28.54	7.4		29.[illegible]	2nd Half Paid 1st Half Paid	OCT 19 1954 MAY 31 1954	14154 13076		14.64		14.64						
5																							
6		164					18.40	4.8		19.38	2nd Half Paid 1st Half Paid	OCT 29 1954 MAY 31 1954	14585 14503		14.81		19.38						
7		164					18.40	4.8		19.38	2nd Half Paid 1st Half Paid	OCT 29 1954 MAY 31 1954											
8																							
9																							
10		21					3.82			3.82	PAID IN FULL	MAY 17 1954	6610		3.82								
11																							
12																							
13																							
14																							
15		175					31.80			31.80	2nd Half Paid 1st Half Paid	OCT 28 1954 MAY 28 1954	14321 13530		15.90		15.90						
16		10					1.82	.04		1.86	PAID IN FULL	MAY 21 1954	6673		1.86								
17																							
18		60					10.90	.28		11.18	PAID IN FULL	MAY 31 1954	11743		11.18								
19								.24															
20		25					4.54	.12		4.66	PAID IN FULL	MAY 1954	6289		4.66								
		1.90 6. 2.01					147.40	2.86		150.26					85.87		64.39						

Lot 3 -26-141-31

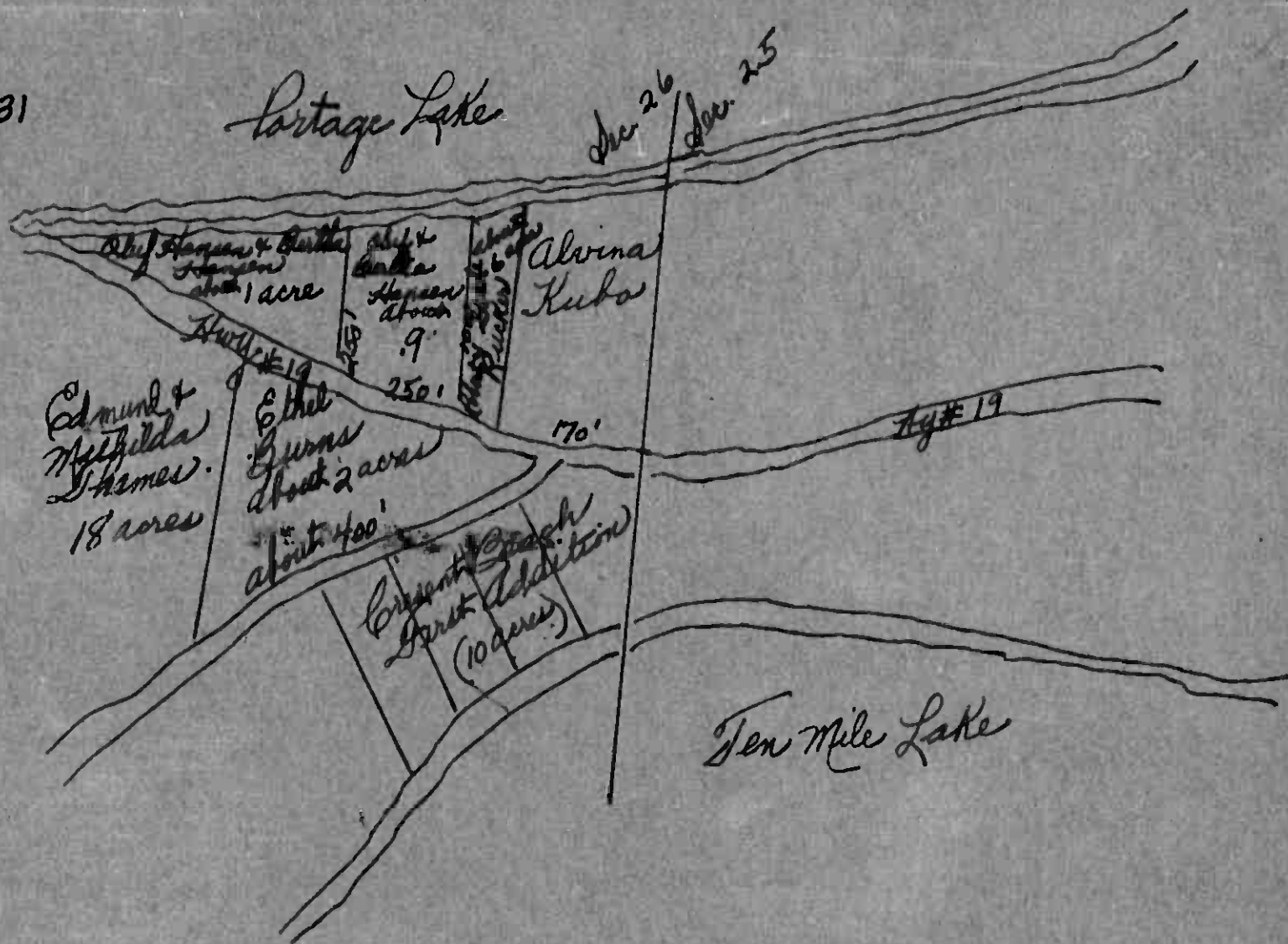

This is according to information from H. W. Jensen's total acreage of Lot 3 Sec 26 is 33.75 acres

Assessment Roll and Tax List of Real Property in the Town of Shingobee

Form 3C(1) (33) 10,000-5-49 Northern Printing Co.

Name Whose Name Assessed	To Whom Transferred	Description of Property: Subdivision	Sec. or Lot	Town. or Block	Rng.	Number of Acres of Land: Acres	Tenths	No. School District	Indicate Residence Real Tax or Ba	Indicate Agricultural Tax or Ba	True and Full Valuations: Land Exclusive of Structures Improvements (Dollars)	Buildings and Other Structures (Dollars)	Machinery Permanently Attached to Real Estate (Dollars)	Total True and Full Value (Dollars)	Assessed Valuations: Rural: Homestead Up to $4,000 20% (Dollars)	Rural: Over $4,000 and Non-Homestead 33⅓% (Dollars)	All Other: Homestead Up to $4,000 25% (Dollars)	All Other: Over $4,000 and Non-Homestead 40% (Dollars)	Machinery Permanently Attached to Real Estate 33⅓% (Dollars)	Total Assessed Value (Dollars)	Total Assessed Value as Equalized by the Board of Review (Dollars)	Final Equalized Value (Dollars)	Remarks
Ethel B. Burns		Approx. 6.400 of that part of Lot 3 lying between N line of Ground Road and Lake Winnibigoshish	26	141	31	2		5	yes														
		NW ¼ of NE ¼																					
		SW ¼ of NE ¼																					
		SE ¼ of NE ¼																					
Oluf Hanson & Barthur Hanson		all that part of Lot 3 lying N of Hy. #14 & W of Winnibigoshish Lake				1		10															
		NE ¼ of NW ¼																					
		NW ¼ of NW ¼																					
		SW ¼ of NW ¼																					
		SE ¼ of NW ¼																					
		NE ¼ of SW ¼																					
		NW ¼ of SW ¼																					
		SW ¼ of SW ¼																					
		SE ¼ of SW ¼																					
		NE ¼ of SE ¼																					
		NW ¼ of SE ¼																					
		SW ¼ of SE ¼																					
		SE ¼ of SE ¼																					

3

Valuations by School Districts as Equalized by Department of Taxation: District No. 5 Rate 16 Mills

	Sold for Taxes	District No. ..... Rate ..... Mills (Dollars)	District No. 5 Rate 16 Mills (Dollars)	District No. ..... Rate ..... Mills (Dollars)	District No. ..... Rate ..... Mills (Dollars)	District No. ..... Rate ..... Mills (Dollars)	District No. ..... Rate ..... Mills (Dollars)	Tax including State Homestead ..... Mills ($ cts.)	State Tax on Non-Homestead 7.64 Mills ($ cts.)	Special Taxes ($ cts.)	Total Taxes ($ cts.)	Paid	When Paid (Month Day Year)	Number of Receipt	March Settlement 1954 ($ cts.)	June Settlement 1954 ($ cts.)	Penalty ($ cts.)	November Settlement 1954 ($ cts.)	Penalty ($ cts.)	Collections to First Monday in January 1955 ($ cts.)	Penalty ($ cts.)	Delinquent on First Monday in January 1955 ($ cts.)	Total Delinquent Tax and Penalty ($ cts.)	Remarks
1		H 131						29 92			29 92													
2												PAID IN FULL	MAY 17 1954	6060		29 92								
3																								
4																								
5		33						6 00	16		6 16	2nd Half Paid	OCT 26 1954	14331										
6													MAY 28 1954	7550		3 08		3 08						
7																								
8																								
9																								
10																								
11																								
12																								
13																								
14																								
15																								
16																								
17																								
18																								
19																								
20		H 131						29 92	16		29 98					29 92		3 08						

Form 1C-11 (53) [illegible]

Assessment Roll and Tax List of Real Property in the Town of Shingobee

	In Whose Name Assessed	To Whom Transferred	Description of Property: Subdivision	Sec. or Lot	Town & Block	Rng.	Number of Acres of Land: Acres	Fractional	No. School District	Inhabitants Assessed Tax or No.	Inhabitants Assessed Tax or No.	True and Full Valuations: Land Exclusive of Structures and Improvements (Dollars)	Buildings and Other Structures (Dollars)	Machinery Permanently Attached to Real Estate (Dollars)	Total True and Full Value (Dollars)	Assessed Valuations, Rural: Homestead Up to $4,000 20% (Dollars)	Rural: Over $4,000 and Non-Homestead 33⅓% (Dollars)	All Other: Homestead Up to $4,000 25% (Dollars)	All Other: Over $4,000 and Non-Homestead 40% (Dollars)	Machinery Permanently Attached to Real Estate 33⅓% (Dollars)	Total Assessed Value (Dollars)	Total Assessed Value as Equalized by the Board of Review (Dollars)	Final Equalized Value (Dollars)
1	U. S. of America		NE¼ of NE¼	27	141	31			5														
2	U. S. of America		NW¼ of NE¼																				
3	~~U. S. of America~~		SW¼ of NE¼																				
4	~~U. S. of America~~		SE¼ of NE¼																				
5																							
6	U. S. of America		~~NW¼ of NW¼~~	Lot 1																			
7	U. S. of America		NW¼ of NW¼	Lot 2																			
8	~~Albert Swanson~~		SW¼ of NW¼				Ho	No				Homestead for 1952 & forward											
9	U. S. of America		SE¼ of NW¼																				
10																							
11	U. S. of America		NE¼ of SW¼																				
12	Ernest A. & Elora L. Collins		NW¼ of SW¼																				
13	U. S. of America		SW¼ of SW¼				Ho	yes															
14	U. S. of America		SE¼ of SW¼																				
15																							
16	U. S. of America		NE¼ of SE¼																				
17	George Ewen		NW¼ of SE¼				Ho	No															
18	" "		SW¼ of SE¼				Ho	"															
19	" "		SE¼ of SE¼				Ho	"															
20																							
							900																

Cass County, Minnesota, for Taxes for the Year 1953.

	Sold for Taxes	Valuations by School Districts as Required by Department of Taxation: District No. ..... Rate ..... Mills	District No. 9 Rate 79 Mills	District No. ..... Rate ..... Mills	District No. ..... Rate ..... Mills	District No. ..... Rate ..... Mills	District No. ..... Rate ..... Mills	Tax including State Homestead ..... Mills	State Tax on Non-Homestead 4.66 Mills	Special Taxes	Total Taxes	Paid	When Paid (Month Day Year)	Number of Receipt	March Settlement 1954	June Settlement 1954	Penalty	November Settlement 1954	Penalty	Collections to First Monday in January 1955	Penalty	Delinquent on First Monday in January 1955	Total Delinquent Tax and Penalty	Remarks
		Dollars	Dollars	Dollars	Dollars	Dollars	Dollars	$ cts.	$ cts.	$ cts.	$ cts.		Month Day Year		$ cts.	$ cts.	$ cts.	$ cts.	$ cts.	$ cts.	$ cts.	$ cts.	$ cts.	
1																								
2																								
3																								
4																								
5																								
6																								
7																								
8		H 119				2162					2162	1st Nat'l Bank	JUN 14 1954	8644				10.81	32			10.81	1189	
9																								
10																								
11																								
12	SOLD FOR TAXES	H 58				1054					1054	PAID IN FULL	OCT 30 1954	15043				10.54	37					
13																								
14																								
15																								
16																								
17			67			1218	32				1250	PAID IN FULL	MAY 31 1954	12580		37.50								
18			67			1218	32				1250	PAID IN FULL	MAY 31 1954											
19			67			1218	32				1250	PAID IN FULL	MAY 31 1954											
20																								
		H 177				6870	96				6966					37.50		21.35				10.81		

Form 3CD (51)

Assessment Roll and Tax List of Real Property in the Town of Shingobee

Name Assessed	To Whom Transferred	Description of Property: Subdivision	Sec. or Lot	Town. or Block	Rng.	Number of Acres of Land: Acres	100ths	No. School District	Indicate Homestead Tax by H	Indicate Agricultural Tax by A	True and Full Valuations: Land Exclusive of Structures and Improvements (Dollars)	Buildings and Other Structures (Dollars)	Machinery Permanently Attached to Real Estate (Dollars)	Total True and Full Value (Dollars)	Assessed Valuations: Rural: Homestead Up to $4,000 20% (Dollars)	Rural: Over $4,000 and Non-Homestead 33⅓% (Dollars)	All Other: Homestead Up to $4,000 25% (Dollars)	All Other: Over $4,000 and Non-Homestead 40% (Dollars)	All Other: Machinery Permanently Attached to Real Estate 33⅓% (Dollars)	Total Assessed Value	Total Assessed Value as Equalized by the Board of Review (Dollars)	Final Equalized Value (Dollars)
Erwin Shoffner		1 N½ of N½ of NW¼ Lot 1	28	141	31	247.75		5	Yes													
U.S. of America		2 NW¼ of NE¼ Lot 2																				
U.S. of America		3 S½ of N½ of NW¼ Lot 11																				
		4 SE¼ of NE¼																				
		5																				
State of Minnesota		6 N½ of N½ of NW¼ Lot 3																				
State of Minnesota		7 NW¼ of NW¼ Lot 4																				
U.S. of America		8 SW¼ of NW¼ Lot 5																				
		9 SE¼ of NW¼																				
		10																				
U.S. of America		11 NE¼ of SW¼																				
U.S. of America		12 NW¼ of SW¼ Lot 6																				
State of Minnesota		13 SW¼ of SW¼ Lot 7																				
		14 SE¼ of SW¼ Lot 8																				
		15																				
U.S. of America		16 NE¼ of SE¼ Lot 10																				
		17 NW¼ of SE¼																				
Earle & Pauline Bagenstose		18 SW¼ of SE¼ Lot 9				28.50			No													
"	"	19 SE¼ of SE¼				40			"													
		20				93 1/2																

Sold for Taxes	Validations by School Districts as Equalized by Department of Taxation: District No. ..... Rate ..... Mills	District No. 5 Rate 46 Mills	District No. ..... Rate ..... Mills	District No. ..... Rate ..... Mills	District No. ..... Rate ..... Mills	Tax including State Homestead ..... Mills	State Tax on Non-Homestead 7.60 Mills	Special Taxes	Total Taxes		Paid	When Paid (Month Day Year)	Number of Receipt	March Settlement 1954	June Settlement 1954	Penalty	November Settlement 1954	Penalty	Collections to First Monday in January 1955	Penalty	Delinquent on First Monday in January 1955	Penalty	Total Delinquent Tax and Penalty	Remarks
	Dollars	Dollars	Dollars	Dollars	Dollars	Dollars	¢ cts.	$ cts.	$ cts.					$ cts.	$ cts.	$ cts.	$ cts.	$ cts.	$ cts.	$ cts.	$ cts.	$ cts.	$ cts.	
	21 96					1364			1364	1	PAID IN FULL	MAY 8 1954	6339		13 64									
2										2														
3										3														
4										4														
5										5														
6										6														
7										7														
8										8														
9										9														
10										10														
11										11														
12										12														
13										13														
14										14														
15										15														
16										16														
17										17														
18	49					890	22		912	18	PAID IN FULL	MAY 31 1954	12981		912									
19	63					964	24		988	19	PAID IN FULL	MAY 31 1954			988									
20										20														
	112					3218	46		3264						2264									

Form 2C11 (31) [illegible]

Assessment Roll and Tax List of Real Property in the Town of Shingobee

Cass County, Minnesota, for Taxes for the Year 1953.

	In Whose Name Assessed	To Whom Transferred	Description of Property: Subdivision	Sec. or Lot	Town or Block	Rng.	Number of Acres of Land: Acres	Tenths	No. School District	Indicate Homestead Tax or Sp	Indicate Agricultural Tax or Sp	True and Full Valuations: Land Exclusive of Structures and Improvements (Dollars)	Buildings and Other Structures (Dollars)	Machinery Permanently Attached to Real Estate (Dollars)	Total True and Full Value (Dollars)	Assessed Valuations, Rural: Homestead Up to $4,000 20% (Dollars)	Rural: Over $4,000 and Non-Homestead 33⅓% (Dollars)	All Other: Homestead Up to $4,000 25% (Dollars)	All Other: Over $4,000 Non-Homestead 40% (Dollars)	All Other: Machinery Permanently Attached to Real Estate 33⅓% (Dollars)	Total Assessed Value (Dollars)	Total Assessed Value as Equalized by the Board of Review (Dollars)	Final Equalized Value (Dollars)
1	U. S. of America		NE¼ of NE¼	29	141	31			5														
2	U. S. of America		NW¼ of NE¼																				
3	U. S. of America		SW¼ of NE¼																				
4	U. S. of America		SE¼ of NE¼																				
5																							
6	U. S. of America		NE¼ of NW¼																				
7	U. S. of America		NW¼ of NW¼																				
8	State of Minnesota		SW¼ of NW¼																				
9	State of Minnesota		SE¼ of NW¼																				
10																							
11	State of Minnesota		NE¼ of SW¼																				
12	U. S. of America		NW¼ of SW¼																				
13	State of Minnesota		SW¼ of SW¼																				
14	State of Minnesota		SE¼ of SW¼																				
15																							
16	U. S. of America		NE¼ of SE¼																				
17	U. S. of America		NW¼ of SE¼																				
18	State of Minnesota		SW¼ of SE¼																				
19	U. S. of America		SE¼ of SE¼																				
20																							

	Sold for Taxes	Valuations by School Districts as Equalized by Department of Taxation: District No. ..... Rate ..... Mills (Dollars)	District No. ..... Rate ..... Mills (Dollars)	District No. ..... Rate ..... Mills (Dollars)	District No. ..... Rate ..... Mills (Dollars)	District No. ..... Rate ..... Mills (Dollars)	District No. ..... Rate ..... Mills (Dollars)	Tax Including State Homestead ..... Mills (mill cts.)	State Tax on Non-Homestead ..... Mills ($ cts.)	Special Taxes ($ cts.)	Total Taxes ($ cts.)		Paid	When Paid: Month	Day	Year	Number of Receipt	March Settlement 1954 ($ cts.)	June Settlement 1954 ($ cts.)	Penalty ($ cts.)	November Settlement 1954 ($ cts.)	Penalty ($ cts.)	Collections to First Monday in January 1955 ($ cts.)	Penalty ($ cts.)	Delinquent on First Monday in January 1955 ($ cts.)	Total Delinquent Tax and Penalty ($ cts.)	Remarks
1												1																
2												2																
3												3																
4												4																
5												5																
6												6																
7												7																
8												8																
9												9																
10												10																
11												11																
12												12																
13												13																
14												14																
15												15																
16												16																
17												17																
18												18																
19												19																
20												20																

Assessment Roll and Tax List of Real Property in the Town of Shingobee

	In Whose Name Assessed	To Whom Transferred	Description of Property: Subdivision	Sec. or Lot	Town or Block	Range	Number of Acres of Land (Acres / 100ths)	No. School District	Indicate Homestead Yes or No	Indicate Agricultural Yes or No	True and Full Valuations: Land Exclusive of Structures and Improvements	Buildings and Other Structures	Machinery Permanently Attached to Real Estate	Total True and Full Value	Assessed Valuations: Rural: Homestead Up to $4,000 20%	Rural: Over $4,000 and Non-Homestead 33⅓%	All Other: Homestead Up to $4,000 25%	All Other: Over $4,000 and Non-Homestead 40%	Machinery Permanently Attached to Real Estate 33⅓%	Total Assessed Value	Total Assessed Values Equalized by the Board of Review	Final Equalized Value	Sold for Taxes	Valuations by School Districts as Equalized by Department of Taxation: District No. 5 Rate ..... Mills	District No. 14 Rate ..... Mills	District No. ..... Rate ..... Mills	District No. ..... Rate ..... Mills	District No. ..... Rate ..... Mills	Tax Including State Homestead ..... Mills	State Tax on Non-Homestead ..... Mills	Special Taxes	Total Taxes	Paid	When Paid (Month Day Year)	Number of Receipt	March Settlement 1954	June Settlement 1954	Penalty	November Settlement 1954	Penalty	Collections to First Monday in January 1955	Penalty	Delinquent, on First Monday in January 1955	Total Delinquent Tax and Penalty	Remarks
							Dollars				Dollars	Dollars	Dollars	Dollars	Dollars	Dollars	Dollars	Dollars	Dollars	Dollars	Dollars	Dollars		Dollars	Dollars	Dollars	Dollars	Dollars	Dollars	$ cts.	$ cts.				$ cts.	$ cts.	$ cts.	$ cts.	$ cts.	$ cts.	$ cts.	$ cts.	$ cts.	$ cts.	$ cts.	
1	U. S. of America		NE¼ of NE¼	30	141	31	5																																									
2	Myrtle Lofflam	Florence Helmbrecht	NW¼ of NE¼				27 55		No															36					654	16		670	2	PAID IN FULL	MAY 3 1 1954	2985		6 70								
3	Herbert L & Helen H. Miller		SW¼ of NW¼				11 02		"															298					5416	1 38		5554	3	2nd Half Paid	AUG 5 1954	1676										
4	Edward Mitchell	Michael Mitchell	SE¼ of NE¼				37 04		Yes															150					7544	46		7590	4	1st Half Paid	MAY 3 1 1954	12784		27 27		27 77						
5	Potter L & Mae S. Lumbermill		S. 200' of NE¼ of NE¼						No															100										PAID IN FULL	JAN 26 1954	934	45 90									Paid Under Protest
6	H. S. Heise		NE¼ of NW¼ Lots 3 & 4				14 90		Yes															90					1636	42		1678	5	PAID IN FULL	MAY 3 1 1954	3039		16 78								
7	Mike Loncelot, Jr.		NW¼ of NW¼ Lot 1				51 91		"															120					2121			2121	6	PAID IN FULL	MAY 26 1954	8269		21 21								
8	" "		SW¼ of NW¼ Lot 2				62 81		"															125					2272			2272	7	1st Half Paid 2nd Half Paid	MAR 30 1954 OCT 25 1954	14432 6931		11 36		11 36						
9	Henry Heathman		SE¼ of NW¼				39 65		Yes															91					1654			1654	8	1st Half Paid 2nd Half Paid	MAR 30 1954 OCT 25 1954	14432 6931		8 27		8 27						
10	Mike Loncelot, Jr.		Part of NE¼ of SW¼				39		No															357					6488			6488	9	1st Half Paid 2nd Half Paid	MAR 30 1954 OCT 25 1954	14432 6931		32 44		32 44						
11	U. S. of America		NW¼ of NW¼ Lot 3				32 41		Yes															16					290	08		298	10	1st Half Paid 2nd Half Paid	MAY 3 1 1954 OCT 25 1954	7460 6932		1 49		1 49						
12	U. S. of America		SW¼ of NW¼ Lot 4																					36					472			472	11	1st Half Paid 2nd Half Paid	MAR 30 1954 OCT 25 1954	14431 6932		2 36		2 36						
13	U. S. of America		SE¼ of SW¼																														12													
14	George Ordorff		Part of SE¼ of SE¼ E of Howard Lake				250		No																								13													
15	John H. Haugen		NE¼ of SE¼				37 10		Yes															126					2290	58		2348	14												
16	Herbert L & Helen H. Miller		NW¼ of SE¼ Less Part W. of Howard Lake				10		No															213					3872			3872	15	PAID IN FULL	MAY 14 1954	6033		23 48								
17	" "		SW¼ of SE¼ Less Part E. of Howard Lake				40		"															50					908	24		932	16	PAID IN FULL 2nd Half Paid	MAY 3 1 1954 AUG 5 1954	12984 1676		38 72								
18	George Ordorff		SE¼ of SE¼				34 31		"															44					800	20		820	17	1st Half Paid 2nd Half Paid	MAY 3 1 1954 AUG 5 1954	12984 1676		4 66		4 66						Paid Under Protest
19	R. William Zech		Part of N½ of NE¼ of SE¼ of Howard Lake						"															68					1236	32		1268	18	1st Half Paid 2nd Half Paid	MAY 3 1 1954 AUG 5 1954	12984 1676		4 10		4 10						Paid Under Protest
20							320 63																	44					800	20		820	19	PAID IN FULL	MAY 14 1954	6033		12 68								
																																	20	PAID IN FULL	MAY 31 1954	2987		8 20								
																													35514	404		35918					45 90	220 13		324 5					

(continued on next page)

Form SCD (317) [illegible]

Assessment Roll and Tax List of Real Property in the Town of Shingobee

Cass County, Minnesota, for Taxes for the Year 1953.

In Whose Name Assessed	To Whom Transferred	Description of Property: Subdivision	Sec. or Lot	Town or Block	Rng.	Number of Acres of Land: Acres	100ths	No. School District	Indust. Homestead Tax Code No.	Indust. Agricultural Tax Code No.	True and Full Valuations: Land Exclusive of Structures and Improvements	Buildings and Other Structures	Machinery Permanently Attached to Real Estate	Total True and Full Value	Assessed Valuations: Rural: Homestead Up to $4,000 20%	Rural: Over $4,000 and Non-Homestead 33⅓%	All Other: Homestead Up to $4,000 25%	All Other: Over $4,000 and Non-Homestead 40%	Machinery Permanently Attached to Real Estate 33⅓%	Total Assessed Value	Total Assessed Value as Equalized by the Board of Review	Final Equalized Value	Sold for Taxes	Valuations by School Districts as Equalized by Department of Taxation	Tax including State Homestead	State Tax on Non-Homestead	Special Taxes	Total Taxes	Paid	When Paid	Number of Receipt	March Settlement 1954	June Settlement 1954	Penalty	November Settlement 1954	Penalty	Collections to First Monday in January 1955	Penalty	Delinquent on First Monday in January 1955	Total Delinquent Tax and Penalty	Remarks
						Acres	100ths				Dollars	Dollars	Dollars	Dollars	Dollars	Dollars	Dollars	Dollars	Dollars	Dollars	Dollars	Dollars		Dollars	Dollars	Dollars	Dollars	Dollars													
Everett A. & Rosa L. Billadeau Lawrence & Minnie Kopplmeier		N 130' of S 330' of ~~[illegible]~~ SE¼ NE¼				30	141	34		5	Divided on line of page 34																														
		~~[illegible]~~ SW NE Lying E of Wood Lake									Separate line 3 p. 34																														
		S W ¼ of N E ¼																																							
		S E ¼ of N W ¼																																							
		N E ¼ of N W ¼																																							
		N W ¼ of N W ¼																																							
		S W ¼ of N W ¼																																							
		S E ¼ of N W ¼																																							
		N E ¼ of S W ¼																																							
		N W ¼ of S W ¼																																							
		S W ¼ of S W ¼																																							
		S E ¼ of S W ¼																																							
		N E ¼ of S E ¼																																							
		N W ¼ of S E ¼																																							
		S W ¼ of S E ¼																																							
		S E ¼ of S E ¼																																							

Chippewa Point
Lakeside Spring
Lot 6
Block 3
Map 6

Assessment Roll and Tax List of Real Property in the Town of Pinegrove, Cass County, Minnesota, for Taxes for the Year 1953.

Form 3C11 (51) [illegible]

No.	In Whose Name Assessed	To Whom Transferred	Description of Property: Subdivision	Sec. or Lot	Town. or Block	Rng.	Number of Acres of Land: Acres	Tenths	No. School District	Taxes Homestead Tax w. Ho	Taxes Agricultural Tax w. Ag	True and Full Valuations: Land Exclusive of Structural Improvements (Dollars)	Buildings and Other Structures (Dollars)	Machinery Permanently Attached to Real Estate (Dollars)	Total True and Full Value (Dollars)	Assessed Valuations: Rural: Homestead Up to $4,000 20% (Dollars)	Rural: Over $4,000 and Non-Homestead 33⅓% (Dollars)	All Other: Homestead Up to $4,000 25% (Dollars)	All Other: Over $4,000 Non-Homestead 40% (Dollars)	All Other: Machinery Permanently Attached to Real Estate 33⅓% (Dollars)	Total Assessed Value (Dollars)	Total Assessed Value as Equalized by the Board of Review (Dollars)	Final Equalized Value (Dollars)
1	U. S. of America		NE¼ of NE¼	31	141	31			5														
2	Hazelton J. & Rayna S. Ellsworth		NW¼ of NE¼ less N 300'				29		No gas														
3	" "		SW¼ of NE¼				39.81		gas														
4	U. S. of America		SE¼ of NE¼																				
5	William P. & Mary Louise Hornbach		N 300' of SW¼ of NE¼																				
6	Merlin R. Hjerth		NE¼ of NW¼				12.08		No														
7	U. S. of America		~~NW¼ of NW¼~~ Lot 1																				
8	Arnold Nelson		~~SW¼ of NW¼~~ Lot 2				48.82		gas														
9	U. S. of America		SE¼ of NW¼																				
10																							
11	Joe St. Onge		NE¼ of SW¼				18.11		No														
12	U. S. of America		~~NW¼ of SW¼~~ Lot 3																				
13	Erna Stahl (Ida J. Stahl)		~~SW¼ of SW¼~~ Lot 4				48.51		No														
14	U. S. of America		SE¼ of SW¼																				
15																							
16	U. S. of America		NE¼ of SE¼																				
17	U. S. of America		NW¼ of SE¼																				
18	U. S. of America		SW¼ of SE¼																				
19	U. S. of America		SE¼ of SE¼																				
20																							

No.	Sold for Taxes	Valuations by School Districts as Equalized by Department of Taxation: District No. 6 Rate 19.16 Mills	District No. 51 Rate 19.16 Mills	District No. 20 Rate ..... Mills	District No. ..... Rate ..... Mills	Tax Including State Homestead (Dollars)	State Tax on Non-Homestead 4.66 Mills ($ cts.)	Special Taxes ($ cts.)	Total Taxes ($ cts.)	Paid	When Paid (Month Day Year)	Number of Receipt	March Settlement 1954 ($ cts.)	June Settlement 1954 ($ cts.)	Penalty ($ cts.)	November Settlement 1954 ($ cts.)	Penalty ($ cts.)	Collections to First Monday in January 1955 ($ cts.)	Penalty ($ cts.)	Delinquents on First Monday in January 1955 ($ cts.)	Total Delinquent Tax and Penalty ($ cts.)	Remarks
1																						
2			H 828 750			826.26	3.50		329.76	2nd Half Paid 1st Half Paid	JUL 19 1954 MAY 31 1954	2982		164.74		164.74					
3			H 197			9.72			9.72	2nd Half Paid 1st Half Paid	JUL 19 1954 MAY 31 1954	1517										
4																						
5																						
6		80				145.4	.38		149.21											145.4	2.16.41	
7																						
8		H 116				210.8			210.8	2nd Half Paid 1st Half Paid	OCT 25 1954 MAY 26 1954	4296 2291		105.4		105.4					
9																						
10																						
11		90				12.72	.32		13.04	PAID IN FULL	MAY 31 1954	2983		13.04								
12																						
13		368				66.88	1.72		68.60	PAID IN FULL	MAY 25 1954	5367		68.60								
14																						
15																						
16																						
17																						
18																						
19																						
20																						
		H 116 S 18 S 54	H 775 = 991 750 = 1263< 1625 = 2254			115.22 336.98 451.20	5.92		457.12					261.84		188.28				1.92		

Form 1CD (53) [illegible]

Assessment Roll and Tax List of Real Property in the Town of Shingobee, Cass County, Minnesota, for Taxes for the Year 1953.

	IN WHOSE NAME ASSESSED	TO WHOM TRANSFERRED	DESCRIPTION OF PROPERTY: SUBDIVISION	Sec. or Lot	Town. or Block	Rng.	Number of Acres of Land: Acres	Tenths	No. School District	Indicate Homestead Exemption	Indicate Agricultural Exemption	TRUE AND FULL VALUATIONS: LAND Exclusive of Structures or Improvements	BUILDINGS and Other Structures	MACHINERY Permanently Attached to Real Estate	TOTAL True and Full Value	ASSESSED VALUATIONS: RURAL: Homestead Up to $4,000 20%	RURAL: Over $4,000 and Non-Homestead 33⅓%	ALL OTHER: Homestead Up to $4,000 25%	ALL OTHER: Over $4,000 and Non-Homestead 40%	ALL OTHER: MACHINERY Permanently Attached to Real Estate 33⅓%	TOTAL ASSESSED VALUE	Total Assessed Value as Equalized by the Board of Review	FINAL EQUALIZED VALUE
												Dollars	Dollars	Dollars	Dollars	Dollars	Dollars	Dollars	Dollars	Dollars	Dollars	Dollars	Dollars
1	U. S. of America		NE¼ of NE¼	32	141	31			5	8													
2	State of Minnesota		NW¼ of NE¼																				
3	U. S. of America		SW¼ of NE¼																				
4	U. S. of America		SE¼ of NE¼																				
5																							
6	State of Minnesota		NE¼ of NW¼																				
7	State of Minnesota		NW¼ of NW¼																				
8	State of Minnesota		SW¼ of NW¼																				
9	U.S. of America		SE¼ of NW¼																				
10																							
11	U. S. of America		NE¼ of SW¼																				
12	U. S. of America		NW¼ of SW¼																				
13	U. S. of America		SW¼ of SW¼																				
14	U. S. of America		SE¼ of SW¼																				
15	State of Minnesota		S½ of NW¼ of SE¼																				
16	U. S. of America		NE¼ of SE¼																				
17	State of Minnesota		NW¼ of SE¼																				
18	John E. Bloomquist		SW¼ of SE¼				40			10													
19	" "		~~SW¼ of SE¼~~ Lot 1				33.75			11													
20																							

Cass County, Minnesota, for Taxes for the Year 1953.

	SOLD FOR TAXES	VALUATIONS BY SCHOOL DISTRICTS AS EQUALIZED BY DEPARTMENT OF TAXATION: District No. ..... Rate ..... Mills	District No. 5 Rate 14 Mills	District No. ..... Rate ..... Mills	District No. ..... Rate ..... Mills	District No. ..... Rate ..... Mills	District No. ..... Rate ..... Mills	Tax Including State Homestead ..... Mills	State Tax on Non-Homestead 4.66 Mills	SPECIAL TAXES	TOTAL TAXES		PAID	WHEN PAID	Number of Receipt	March Settlement 1954	June Settlement 1954	Penalty	November Settlement 1954	Penalty	Collections to First Monday in January 1955	Penalty	Delinquent on First Monday in January 1955	Total Delinquent Tax and Penalty	REMARKS
		Dollars	Dollars	Dollars	Dollars	Dollars	Dollars	$ cts.	$ cts.	$ cts.	$ cts.			Month Day Year		$ cts.	$ cts.	$ cts.	$ cts.	$ cts.	$ cts.	$ cts.	$ cts.	$ cts.	
1												1													
2												2													
3												3													
4												4													
5												5													
6												6													
7												7													
8												8													
9												9													
10												10													
11												11													
12												12													
13												13													
14												14													
15												15													
16												16													
17												17													
18			902					16 72	42		17 14	18	PAID IN FULL	MAY 18 1954	2938		17 14								
19			910					20 00	52		20 52	19	PAID IN FULL	MAY 8 1954			20 52								
20												20													
			202					36 72	94		37 66						37 66								

Form 5-T (57) [illegible]

Assessment Roll and Tax List of Real Property in the Town of Shingobee

	IN WHOSE NAME ASSESSED	TO WHOM TRANSFERRED	DESCRIPTION OF PROPERTY: SUBDIVISION	Sec. or Lot	Town. or Block	Rng.	Number of Acres of Land: Acres	100ths	No. of Small Dwellings	Indicate Homestead Tax w Ha	Indicate Agricultural Tax w Ha	TRUE AND FULL VALUATIONS: LAND Exclusive of Structures Improvements	BUILDINGS and Other Structures	MACHINERY Permanently Attached to Real Estate	TOTAL True and Full Value	ASSESSED VALUATIONS: RURAL: Homestead Up to $4,000 20%	RURAL: Over $4,000 and Non-Homestead 33⅓%	ALL OTHER: Homestead Up to $4,000 25%	ALL OTHER: Over $4,000 and Non-Homestead 40%	ALL OTHER: MACHINERY Permanently Attached to Real Estate 33⅓%	TOTAL ASSESSED VALUE	Total Assessed Value as Equalized by the Board of Review	FINAL EQUALIZED VALUE
												Dollars	Dollars	Dollars	Dollars	Dollars	Dollars	Dollars	Dollars	Dollars	Dollars	Dollars	Dollars
1	Earle + Pauline Bagenstos		NE¼ of NE¼	33	141	31	40		5	No													
2	State of Minnesota		NW¼ of NE¼ Lot 1																				
3	State of Minnesota		SW¼ of NE¼																				
4	U.S. of America		SE¼ of NE¼																				
5																							
6	U. S. of America		NE¼ of NW¼ E½ of Lot 2																				
7	U. S. of America		NW¼ of NW¼ Lot 3																				
8	U. S. of America		SW¼ of NW¼																				
9			SE¼ of NW¼																				
10																							
11	State of Minnesota		NE¼ of SW¼																				
12	Earle V. + Pauline Bagenstos		NW¼ of SW¼				40			No													
13	" " "		SW¼ of SW¼ Lot 4				30	25		"													
14	U.S. of America		SE¼ of SW¼ Lot 5																				
15																							
16	U. S. of America		NE¼ of SE¼																				
17	State of Minnesota		NW¼ of SE¼																				
18	State of Minnesota		SW¼ of SE¼																				
19	U. S. of America		SE¼ of SE¼																				
20																							
							110	65															

	SOLD FOR TAXES	VALUATIONS BY SCHOOL DISTRICTS AS EQUALIZED BY DEPARTMENT OF TAXATION: District No. 6 Rate 16 Mills	District No. ..... Rate ..... Mills	District No. ..... Rate ..... Mills	District No. ..... Rate ..... Mills	District No. ..... Rate ..... Mills	Tax including State Homestead ..... Mills	State Tax on Non-Homestead 4.6 Mills	SPECIAL TAXES	TOTAL TAXES	PAID	WHEN PAID	Number of Receipt	March Settlement 1954	June Settlement 1954	Penalty	November Settlement 1954	Penalty	Collections to First Monday in January 1955	Penalty	Delinquent on First Monday in January 1955	Penalty	Total Delinquent Tax and Penalty	REMARKS
		Dollars	Dollars	Dollars	Dollars	Dollars	Dollars	Dollars	$ cts.	$ cts.		Month Day Year		$ cts.	$ cts.	$ cts.	$ cts.	$ cts.	$ cts.	$ cts.	$ cts.	$ cts.	$ cts.	
1		80					1454	38		1492	PAID IN FULL	MAY 30 1954	12981		1492									
2																								
3																								
4																								
5																								
6																								
7																								
8																								
9																								
10																								
11																								
12		80					1454	38		1492	PAID IN FULL	MAY 31 1954	12987		1492									
13		228					4144	106		4250	PAID IN FULL	MAY 31 1954			4250									
14																								
15																								
16																								
17																								
18																								
19																								
20																								
		348					7052	182		7234					7234									

Assessment Roll and Tax List of Real Property in the Town of Shingleton

Cass County, Minnesota, for Taxes for the Year 1953.

	In Whose Name Assessed	To Whom Transferred	Description of Property: Subdivision	Sec. or Lot	Town or Block	Rng.	Number of Acres of Land (Acres / 100ths)	No. School Districts	Indicate Homestead Tax or No	Indicate Agricultural Tax or No	True and Full Valuations: Land Exclusive of Structures Occupied by Improvements	Buildings and Other Structures	Machinery Permanently Attached to Real Estate	Total True and Full Value	Assessed Valuations: Rural: Homestead Up to $4,000 20%	Rural: Over $4,000 and Non-Homestead 33⅓%	All Other: Homestead Up to $4,000 25%	All Other: Over $4,000 and Non-Homestead 40%	All Other: Machinery Permanently Attached to Real Estate 33⅓%	Total Assessed Value	Total Assessed Value as Equalized by the Board of Review	Final Equalized Value	Remarks
							Acres				Dollars	Dollars	Dollars	Dollars	Dollars	Dollars	Dollars	Dollars	Dollars	Dollars	Dollars	Dollars	
1	Henry Roe		NE¼ of NE¼	34	41	31	54.90	5	No														
2	" "		NW¼ of NE¼				52.26																
3			SW¼ of NE¼				52.09																
4	Ernest M. & Esther E. Jensen	Henry Roe	E½ of SE¼ of NE¼ less Lot 1 Cem Addl				15.81																
5	Henry Roe	Ernest M. & Esther E. Jensen	W½ of Lot 1 & S 25' of E½ of Lot 1				14.50																
6	U. S. of America		NE¼ of NW¼																				
7	U. S. of America		NW¼ of NW¼																				
8	U. S. of America		SW¼ of NW¼																				
9	U. S. of America		SE¼ of NW¼																				
10	Henry Roe		Commencing 225' N. of S.E. Cor of E½ of Lot 1 thence 300' thence E 66' thence N 75' thence W 66' thence S 75' to the P.O.B.				1		No														
11	U. S. of America		NE¼ of SW¼																				
12	U. S. of America		NW¼ of SW¼																				
13	U. S. of America		SW¼ of SW¼																				
14	U. S. of America		SE¼ of SW¼																				
15	Elmer L. Johnson		N. 300' of Lot 2				13.44		No														
16	R. H. Dove		S. 300' of N. 600' of Lot 2				13.44		"														
17	C. Peter Peterson		N. 470' of S. 770' of Lot 2				15.44		"														
18	Paul E. Stafner		W½ of SE¼ less Plat of Shingleton Beach				41.54		Yes														
19			SE¼ of SE¼																				
20							279.31																

Cass County, Minnesota, for Taxes for the Year 1953.

	Sold for Taxes	District No. ... Rate ... Mills	District No. ... Rate ... Mills	District No. ... Rate ... Mills	District No. ... Rate ... Mills	Tax Including State Homestead	State Tax on Non-Homestead 4.6 Mills	Special Taxes	Total Taxes	Paid	When Paid: Month	Day	Year	Number of Receipt	March Settlement 1954	June Settlement 1954	Penalty	November Settlement 1954	Penalty	Collections to First Monday in January 1955	Penalty	Delinquent on First Monday in January 1955	Total Delinquent Tax and Penalty	Remarks
		Dollars	Dollars	Dollars	Dollars	Dollars	Dollars	$ cts.	$ cts.						$ cts.	$ cts.	$ cts.	$ cts.	$ cts.	$ cts.	$ cts.	$ cts.	$ cts.	
1		90				1636	92		1728	PAID IN FULL	MAY	2	1954	7226		17 28								
2		86				1564	40		1604	PAID IN FULL	MAY	2	1954			16 04								
3		224				4072	104		4176	PAID IN FULL	MAY	18	1954	6135		41 76								
4		100				1818	46		1864	PAID IN FULL	MAY	2	1954	7226		18 64								
5		208				3780	96		3876	PAID IN FULL	MAY	13	1954	6135		38 76								
6																								
7																								
8																								
9																								
10	SOLD FOR TAXES	33				600	16		616	PAID IN FULL	MAY	2	1954	7226		6 16								
11																								
12																								
13																								
14																								
15	SOLD FOR TAXES	547				9942	254		10196	PAID IN FULL	MAY	3	1954	12989		101 96								
16		414				7524	192		7716															
17		650				11814	302		12116	PAID IN FULL	MAY	3	1954	12989		121 16								37168 8448
18		H 200				3636			3636	2nd Half Paid	OCT	30	1954	3415		18 18		18 18						
										1st Half Due	MAY	24	1954	6778										
19																								
20		H 200 / 3352 / 2552				46386	1092		47478							37948		18 18					7946	

Chippewa Point

Assessor Office Library

Boards

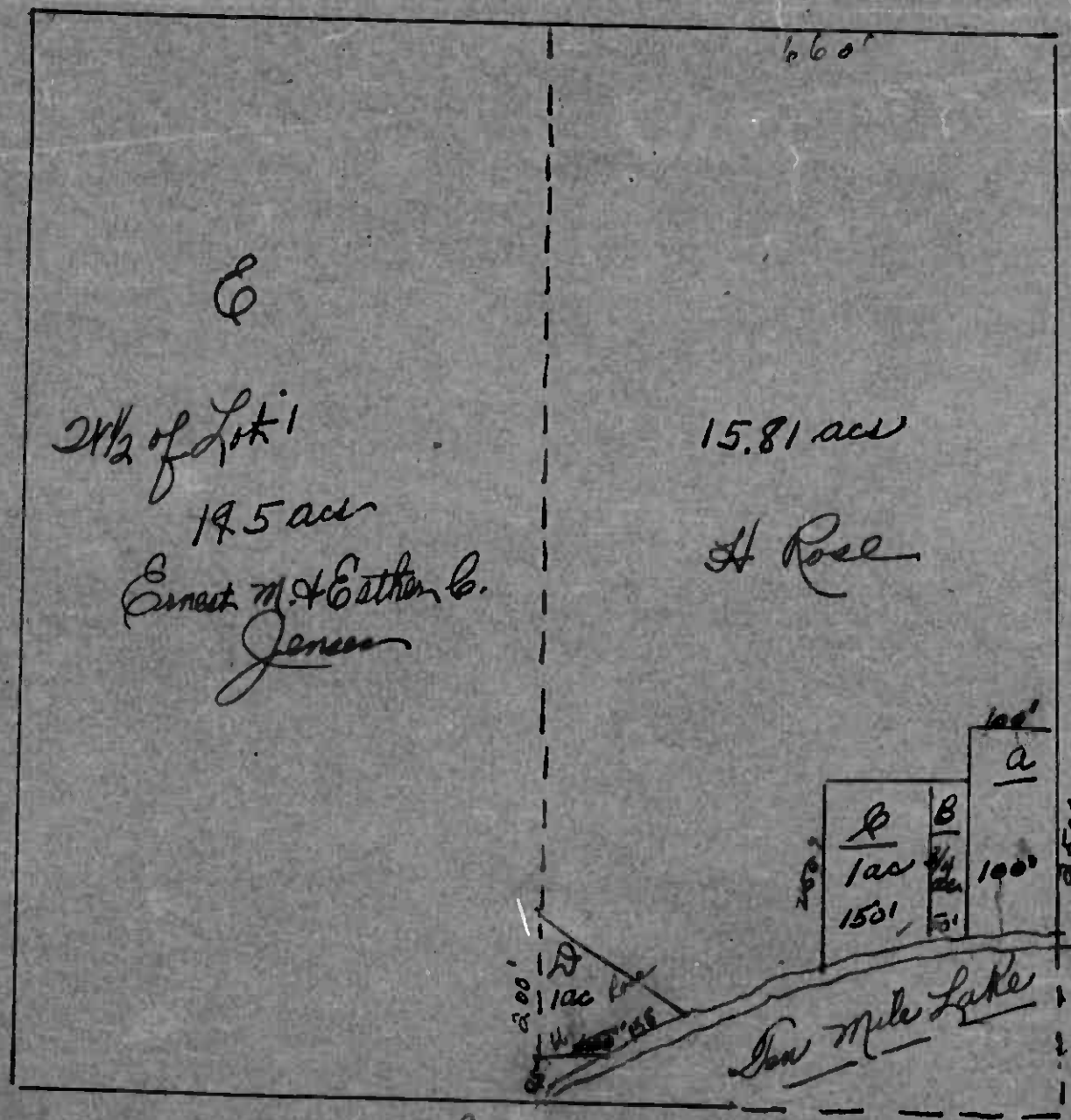

a – T. Holderie
B – " "
b – Elmer Nordland
D – Henry Rose
E – Ernest M. & Esther C. Jensen

Except for distance given this map is not exact as we dont know the distance of lake.

Lot 1 Sec. 34 - 141 - 31

Assessment Roll and Tax List of Real Property in the Town of Shingobee

Cass County, Minnesota, for Taxes for the Year 1953.

	In Whose Name Assessed	To Whom Transferred	Description of Property: Subdivision	Sec. or Lot	Town or Block	Rng.	Number of Acres of Land: Acres	Tenths	No. School District	Individual Homestead Tax or No	Individual Agricultural Tax or No	True and Full Valuations: Land Exclusive of Structures and Improvements (Dollars)	Buildings and Other Structures (Dollars)	Machinery Permanently Attached to Real Estate (Dollars)	Total True and Full Value (Dollars)	Assessed Valuations: Rural: Homestead Up to $4,000 20% (Dollars)	Rural: Over $4,000 and Non-Homestead 33⅓% (Dollars)	All Other: Homestead Up to $4,000 25% (Dollars)	All Other: Over $4,000 and Non-Homestead 40% (Dollars)	All Other: Machinery Permanently Attached to Real Estate 33⅓% (Dollars)	Total Assessed Value (Dollars)	Total Assessed Value as Equalized by the Board of Review (Dollars)	Final Equalized Value (Dollars)
1			NE¼ of NE¼	34	141	31			5														
2			NW¼ of NE¼																				
3			SW¼ of NW¼																				
4			SE¼ of NE¼																				
5	Theodore H. & Helen L. Holderie		50' x approx 250' of Lot 1				75			No													
6	Elmer Nordlands		150' x approx 250' of Lot 1				100			"													
7			NW¼ of NW¼																				
8			SW¼ of NW¼																				
9			SE¼ of NW¼																				
10	Theodore & Helen L. Holderie		Com. at intersection of the line of L.H.N. Lem Milestake N. 250' & 100' of to beds N. to the p. of beg				57			"													
11			NE¼ of SW¼																				
12			NW¼ of SW¼																				
13			SW¼ of SW¼																				
14			SE¼ of SW¼																				
15	Jessie L. Bruce & Stanley L. Taylor		S. 250' of Lot 2				11 74			No													
16			NE¼ of SE¼																				
17			NW¼ of SE¼																				
18			SW¼ of SE¼																				
19			SE¼ of SE¼																				
20							13 70																

Valuations by School Districts as Equalized by Department of Taxation

Sold for Taxes	District No. ..... Rate ..... Mills	District No. 5 Rate 19 Mills	District No. ..... Rate ..... Mills	District No. ..... Rate ..... Mills	District No. ..... Rate ..... Mills	District No. ..... Rate ..... Mills	Tax Including State Homestead ..... Mills	State Tax on Non-Homestead 7.66 Mills	Special Taxes	Total Taxes		Paid	When Paid: Month	Day	Year	Number of Receipt	March Settlement 1954	June Settlement 1954	Penalty	November Settlement 1954	Penalty	Collections to First Monday in January 1955	Penalty	Delinquent on First Monday in January 1955	Total Delinquent Tax and Penalty	Remarks
	Dollars	Dollars	Dollars	Dollars	Dollars	Dollars	$ cts.	$ cts.	$ cts.	$ cts.							$ cts.	$ cts.	$ cts.	$ cts.	$ cts.	$ cts.	$ cts.	$ cts.	$ cts.	
1											1															
2											2															
3											3															
4											4															
5		25					454	12		466	5	PAID IN FULL	MAY	31	1954	12990		466								
6		200					3636	94		3730	6	PAID IN FULL	MAY	31	1954	6129		3730								
7											7															
8											8															
9											9															
10		633					9688	248		9936	10	PAID IN FULL	MAY	31	1954	12990		9936								
11											11															
12											12															
13											13															
14											14															
15		~~557~~ 744	Wale #5964				10670 ~~14940~~	274 ~~460~~		10944 ~~15400~~	15	PAID IN FULL	MAY	31	1954	12991		10944								74.56 Abated
16											16															
17											17															
18											18															
19											19															
20											20															
		1945					31718	814		32532								250 76								

Assessment Roll and Tax List of Real Property in the Town of Shingobee

Cass County, Minnesota, for Taxes for the Year 1953.

Form 5CD (31) [illegible]

	In Whose Name Assessed	To Whom Transferred	Description of Property: Subdivision	Sec. or Lot	Town or Block	Rng.	Number of Acres of Land: Acres	1920	No. School District	Indicate Homestead Tax in Re	Indicate Agricultural Tax in Re	True and Full Valuations: Land Exclusive of Structures Improvements	Buildings and Other Structures	Machinery Permanently Attached to Real Estate	Total True and Full Value	Assessed Valuations: Rural: Homestead Up to $4,000 20%	Rural: Over $4,000 and Non-Homestead 33⅓%	All Other: Homestead Up to $4,000 25%	All Other: Over $4,000 and Non-Homestead 40%	Machinery Permanently Attached to Real Estate 33⅓%	Total Assessed Value	Total Assessed Value as Equalized by the Board of Review	Final Equalized Value
												Dollars	Dollars	Dollars	Dollars	Dollars	Dollars	Dollars	Dollars	Dollars	Dollars	Dollars	Dollars
1			NE¼ of NE¼	35	141	31			5	5													
2			NW¼ of NE¼																				
3			SW¼ of NE¼																				
4			SE¼ of NE¼																				
5	Theodore & Helen L. Holderie		50' x 250' of Lot 4				35			No													
6	~~Handicap Land Co~~	Paul & Molly Kruger	NE¼ of NW¼ Lot 2				2.40			"													
7	George Ewen		NW¼ of NW¼ Lot 3				35			"													
8	Theodore Holderie & Floyd Lundin		Lot 4 less 400' x 250' & less 50' x 250'				28.31			"													
9	from Johnson, Wm. E. Macklem, John D. Macklem, Mary Jones		NW¼ of NW¼ less 1 ac. & less 400' x 250'																				
10	~~Ada F. Macklem~~ & Thorson Nelson & Phoebe K. Macklem		200' x 250' of Lot 4				4.17			"													
11	Floyd & Mildred Lundin		350' on lake x 250' of Lot 4				1			"													
12			NE¼ of SW¼																				
13			NW¼ of SW¼																				
14			SW¼ of SW¼																				
15	from Johnson, Wm. E. Macklem, John D. Macklem, Mary Jones		SE¼ of SW¼																				
16	~~Ada F. Macklem~~	Thorson Nelson & Phoebe K. Macklem	Part of Lot 4							No													
17			NE¼ of SE¼																				
18			NW¼ of SE¼																				
19			SW¼ of SE¼																				
20			SE¼ of SE¼																				
							65.30																

	Sold for Taxes	Validations by School Districts as Equalized by Department of Taxation: District No. 2 Rate 14 Mills	District No. ..... Rate ..... Mills	District No. ..... Rate ..... Mills	District No. ..... Rate ..... Mills	District No. ..... Rate ..... Mills	Tax including State Homestead ..... Mills	State Tax on Non-Homestead 46 Mills	Special Taxes	Total Taxes	Paid	When Paid Month	Day	Year	Number of Receipt	March Settlement 1954	June Settlement 1954	Penalty	November Settlement 1954	Penalty	Collections to First Monday in January 1955	Penalty	Delinquent on First Monday in January 1955	Total Delinquent Tax and Penalty	Remarks
		Dollars	Dollars	Dollars	Dollars	Dollars	Dollars	Dollars	$ cts.	$ cts.						$ cts.	$ cts.	$ cts.	$ cts.	$ cts.	$ cts.	$ cts.	$ cts.	$ cts.	
1															1										
2															2										
3															3										
4															4										
5		17					308	08		316	PAID IN FULL	MAY	31	1954	12990		316								
6		80					1454	38		1492	2nd Half Paid 1st Half Paid	DEC MAY	31 31	1954 1954	16133 12997		246				746	60			
7		150					2726	70		2796	PAID IN FULL	MAY	31	1954	12980		2796								
8		187					3398	88		3486	2nd Half Paid 1st Half Paid	MAY MAY	31 31	1954 1954	12993 12994		1743 1743								
9		466					8470	218		8688	PAID IN FULL	MAY	31	1954	12993		8688								
10		458					8324	214		8538	PAID IN FULL	AUG	18	1954	12960				8538	213					
11															11										
12															12										
13															13										
14															14										
15		25					454	12		466	PAID IN FULL	MAY	31	1954	12993		466								
16															16										
17															17										
18															18										
19															19										
20															20										
		1193					25134	648		25782							12498		8538		746				

Form 3C-11 (57) Revised form adopted

Assessment Roll and Tax List of Real Property in the Town of Shingobee

	In Whose Name Assessed	To Whom Transferred	Description of Property: Subdivision	Sec. or Lot	Town or Block	Rng.	Number of Acres of Land (Acres 100ths)	No. School District	Indicate Homestead Tax as Yes or No	Indicate Agricultural Tax as Yes or No	True and Full Valuations: Land Exclusive of Structures and Improvements (Dollars)	Buildings and Other Structures (Dollars)	Machinery (Permanently Attached to Real Estate) (Dollars)	Total True and Full Value (Dollars)	Assessed Valuations: Rural: Homestead Up to $4,000 20% (Dollars)	Rural: Over $4,000 and Non-Homestead 33⅓% (Dollars)	All Other: Homestead Up to $4,000 25% (Dollars)	All Other: Over $4,000 and Non-Homestead 40% (Dollars)	Machinery Permanently Attached to Real Estate 33⅓% (Dollars)	Total Assessed Value (Dollars)	Total Assessed Value as Revised by the Board of Review (Dollars)	Final Equalized Value (Dollars)
1	Clarence D. Pearse		NW¼ of NE¼	Lot 2	36	141	31.3778	5	No													
2	Emily Johnson & Henry Bosworth		NW¼ of NE¼	Lot 1 less 1 ac.			2.12															
3	Hattie C. Gumbecht		SW¼ of NE¼	Lot 6			27.22															
4	State of Minnesota		SE¼ of NE¼	Lot 3																		
5	L. A. Gossett		N. 1 ac. of Lot 1				1															
6			NE¼ of NW¼																			
7			NW¼ of NW¼																			
8			SW¼ of NW¼																			
9	Albert & Lydia Thomas		SE¼ of NW¼	Lot 7 less platted			15.80															
10																						
11	George B. Leonard		NE¼ of SW¼	Lot 8			33.61															
12			NW¼ of SW¼																			
13			SW¼ of SW¼																			
14	" "		SE¼ of SW¼	Lot 9			18.71															
15																						
16	State of Minnesota		NE¼ of SE¼	Lot 5																		
17	State of Minnesota		NW¼ of SE¼																			
18	State of Minnesota		SW¼ of SE¼																			
19	State of Minnesota		SE¼ of SE¼	Lot 4																		
20							160 A															

	Sold for Taxes	Valuations by School Districts as Equalized by Department of Taxation: District No. 5 Rate 14 Mills	District No. ... Rate ... Mills	District No. ... Rate ... Mills	District No. ... Rate ... Mills	District No. ... Rate ... Mills	Tax including State Homestead	State Tax on Non-Homestead 7.46 Mills	Special Taxes	Total Taxes		Paid	When Paid Month	Day	Year	Number of Receipts	March Settlement 1954	June Settlement 1954	Penalty	November Settlement 1954	Penalty	Collections to First Monday in January 1955	Penalty	Delinquent on First Monday in January 1955	Total Delinquent Tax and Penalty	Remarks
		Dollars	Dollars	Dollars	Dollars	Dollars	$ cts.	$ cts.	$ cts.	$ cts.							$ cts.	$ cts.	$ cts.	$ cts.	$ cts.	$ cts.	$ cts.	$ cts.	$ cts.	
1		1138					206.84	8.30		212.14	1	PAID IN FULL	MAY 1-9 1954			6132		212.14								
												2nd Half Paid	AUG 1-9 1954			13946										
2		402					73.06	1.88		74.94	2	1st Half Paid	MAY 13 1954			12996		37.42		37.47						
3	SOLD FOR TAXES	198					35.98	.42		36.40	3													36.40		
4											4															
5		120					21.82	.26		32.38	5	2nd Half Paid	OCT 7 1954			13723										
												1st Half Paid	MAY 13 1954			12999		1.19		11.19						
6											6															
7											7															
8											8															
9		30					5.46	.14		5.60	9	PAID IN FULL	MAY 29 1954			7178		5.60								
10											10															
11		795					144.50	3.70		148.20	11	PAID IN FULL	MAY 18 1954			6133		148.20								
12											12															
13											13															
14		120					21.82	.56		22.38	14	PAID IN FULL	MAY 18 1954			6133		22.38								
15											15															
16											16															
17											17															
18											18															
19											19															
20											20															
		2813					509.48	13.06		522.54								432.78		48.66				36.80		

Assessment Roll and Tax List of Real Property in the Town of Shingobee

Form 3CD (31) Revised and Adopted

	In Whose Name Assessed	To Whom Transferred	Description of Property: Subdivision	Sec. or Lot	Town or Block	Rng.	Number of Acres of Land: Acres	Tenths	Indicate Homestead Tax by Ho	Indicate Agricultural Tax by Ag	True and Full Valuations: Land Exclusive of Structures and Improvements	Buildings and Other Structures	Machinery Permanently Attached to Real Estate	Total True and Full Value	Assessed Valuations: Rural: Homestead Up to $4,000 20%	Rural: Over $4,000 and Non-Homestead 33⅓%	All Other: Homestead Up to $4,000 25%	All Other: Over $4,000 and Non-Homestead 40%	Machinery Permanently Attached to Real Estate 33⅓%	Total Assessed Value	Total Assessed Value as Equalized by the Board of Review	Final Equalized Value	Remarks
							Acres	Tenths			Dollars	Dollars	Dollars	Dollars	Dollars	Dollars	Dollars	Dollars	Dollars	Dollars	Dollars	Dollars	
1			NE¼ of NE¼	1	142	31			5														
2			NW¼ of NE¼																				
3	Lloyd E. & Hilma M. Monroe		S 239' SW¼ of NW¼ Lot 1 less N. 160'						No		Includes Tax for Line 20												
4			SE¼ of NE¼																				
5	Otto G. Hendrickson & Abilene Hendrickson		Lot 1 less N. 550' & less S 239' less 2.22				20.20		No														
6			NE¼ of NW¼																				
7			NW¼ of NW¼																				
8	Roy & Maude M. Lyford; Carlton W. & Edith E. Mitchell		S 250' of ~~SW¼ of NW¼~~ N. 550' of Lot 1				6.80		No														
9	~~Albert H. & Joan Moland~~		S 150' of ~~SE¼ of NW¼~~ N. 300' of Lot 1				4.00		"														
10	Forest B. & Velma Ida Simpson		N 150' of Lot 1				3.75		"														
11			NW¼ of SW¼																				
12			NW¼ of SW¼																				
13			SW¼ of SW¼																				
14	U. S. of America		SE¼ of SW¼																				
15	Esther Peterson		Lot 5 Section 2	1	142	31	50.75		No														
16			NE¼ of SE¼																				
17	Esther Peterson		~~NW¼ of NE¼~~ Lot 1 Section 3	1	142	31	9		No														
18			SW¼ of NE¼																				
19	Lloyd E. & Hilma M. Monroe		N 160' of S 439' of Lot 1	1	142	31																	
20	E. S. Kinsey		N. 160' of S 239' of Lot 1	1	142	31					Same as line 19												
	Francis X. Bresler of Duluth & Anna Bresler of Duluth		Lot 1 less N. 160' of N. 710' of S. 1131' of Lot 1	1	142	31	94.38																

Validations by School Districts as Equalized by Department of Taxation: District No. ..... Rate ..... Mills; District No. ..... Rate ..... Mills; District No. ..... Rate ..... Mills; District No. ..... Rate ..... Mills; District No. ..... Rate ..... Mills; District No. ..... Rate ..... Mills

	Sold for Taxes	Dollars	Dollars	Dollars	Dollars	Dollars	Dollars	Tax Including State Homestead	State Tax on Non-Homestead	Special Taxes	Total Taxes	Paid	When Paid: Month Day Year	Number of Receipt	March Settlement 1954	June Settlement 1954	Penalty	November Settlement 1954	Penalty	Collections to First Monday in January 1955	Penalty	Delinquents on First Monday in January 1955	Penalty	Total Delinquent Tax and Penalty	Remarks
								$ cts.	$ cts.	$ cts.	$ cts.				$ cts.	$ cts.	$ cts.	$ cts.	$ cts.	$ cts.	$ cts.	$ cts.	$ cts.	$ cts.	
1																									
2																									
3		60						10.90	.28		11.18	PAID IN FULL	MAR 23 1954	3808		11.18									
4																									
5		134						24.36	.62		24.98	PAID IN FULL	MAY 31 1954	12949		24.98									
6																									
7																									
8		75						13.64	.34		13.98	PAID IN FULL	APR 5 - 1954	3504		13.98									
9		100						18.18	.46		18.64	PAID IN FULL	MAY 21 1954	6872		18.64									
10		62						11.26	.28		11.54	PAID IN FULL	MAY 15 1954	6036		11.54									
11																									
12																									
13																									
14																									
15		133						24.18	.62		24.80	2nd Half Paid 1st Half Paid	OCT 27 1954 MAY 13 1954	14338 9975		12.40		12.40							
16																									
17		46						8.18	.20		8.38	2nd Half Paid 1st Half Paid	OCT 27 1954 MAY 13 1954	14338 9975		4.19		4.19							
18																									
19																									
20																									
		609						110.70	2.80		113.50					96.70		16.79							

Assessment Roll and Tax List of Real Property in the Town of Shingleton

Cass County, Minnesota, for Taxes for the Year 1953.

Form 1-(1) (51) [illegible]

	IN WHOSE NAME ASSESSED	TO WHOM TRANSFERRED	DESCRIPTION OF PROPERTY: SUBDIVISION	Sec. or Lot	Town or Block	Rge.	Number of Acres of Land: Acres	Hdths	No. School District	Indicate Homestead Tax or No	Indicate Agricultural Tax or No	TRUE AND FULL VALUATIONS: LAND Exclusive of Structures Improvements	BUILDINGS and Other Structures	MACHINERY Permanently Attached to Real Estate	TOTAL True and Full Value	ASSESSED VALUATIONS: RURAL: Homestead Up to $4,000 20%	RURAL: Over $4,000 and Non-Homestead 33⅓%	ALL OTHER: Homestead Up to $4,000 25%	ALL OTHER: Over $4,000 and Non-Homestead 40%	ALL OTHER: MACHINERY Permanently Attached to Real Estate 33⅓%	TOTAL ASSESSED VALUE	Total Assessed Value as Equalized by the Board of Review	FINAL EQUALIZED VALUE
												Dollars	Dollars	Dollars	Dollars	Dollars	Dollars	Dollars	Dollars	Dollars	Dollars	Dollars	Dollars
			1 NE¼ of NE¼		4 142	31			5														
			2 NW¼ of NE¼																				
			3 SW¼ of NE¼																				
			4 SE¼ of NE¼																				
			5																				
Gordie A. Pardon	State of Minnesota		6 NW¼ of NW¼ Lot 1				41.35		No														
			7 NW¼ of NW¼																				
			8 SW¼ of NW¼																				
			9 SE¼ of NW¼																				
	State of Minnesota		10 Lot 2																				
			11 NE¼ of SW¼																				
	U. S. of America		12 ~~NW¼ of SW¼~~ Lot 4 less overflow																				
	U. S. of America		13 SW¼ of SW¼ Lot 5																				
			14 SE¼ of SW¼																				
			15																				
			16 NE¼ of SE¼																				
			17 NW¼ of SE¼																				
			18 SW¼ of SE¼																				
			19 SE¼ of SE¼																				
			20																				

	SOLD FOR TAXES	VALUATIONS BY SCHOOL DISTRICTS AS EQUALIZED BY DEPARTMENT OF TAXATION: District No. ..... Rate ..... Mills	District No. ..... Rate ..... Mills	District No. ..... Rate ..... Mills	District No. ..... Rate ..... Mills	District No. ..... Rate ..... Mills	Tax including State Homestead ..... Mills	State Tax on Non-Homestead ..... Mills	SPECIAL TAXES	TOTAL TAXES	PAID	WHEN PAID	Number of Receipt	March Settlement 1954	June Settlement 1954	Penalty	November Settlement 1954	Penalty	Collections to First Monday in January 1955	Penalty	Delinquent on First Monday in January 1955	Total Delinquent Tax and Penalty	REMARKS
		Dollars	Dollars	Dollars	Dollars	Dollars	$ cts.	$ cts.	$ cts.	$ cts.		Month Day Year		$ cts.	$ cts.	$ cts.	$ cts.	$ cts.	$ cts.	$ cts.	$ cts.	$ cts.	
1											1												
2											2												
3											3												
4											4												
5											5												
6											6												
7											7												
8											8												
9											9												
10											10												
11											11												
12											12												
13											13												
14											14												
15											15												
16											1												
17											17												
18											18												
19											19												
20											20												

Form SCD (51) [illegible]

Assessment Roll and Tax List of Real Property in the Town of Shingobee

Cass County, Minnesota, for Taxes for the Year 1953.

	In whose name assessed	To whom transferred	Description of property: Subdivision	Sec. or Lot	Town or Block	Rng.	Number of Acres of Land (Acres / 100ths)	No. School District	Indicate homestead Yes or No	Indicate non-resident Yes or No	True and Full Valuations: Land Exclusive of Structures or Improvements (Dollars)	Buildings and Other Structures (Dollars)	Machinery Permanently Attached to Real Estate (Dollars)	Total True and Full Value (Dollars)	Assessed Valuations, Rural: Homestead Up to $4,000 20% (Dollars)	Rural: Over $4,000 and Non-Homestead 33⅓% (Dollars)	All Other: Homestead Up to $4,000 25% (Dollars)	All Other: Over $4,000 and Non-Homestead 40% (Dollars)	All Other: Machinery Permanently Attached to Real Estate 33⅓% (Dollars)	Total Assessed Value (Dollars)	Total Assessed Value as Equalized by the Board of Review (Dollars)	Final Equalized Value (Dollars)
1	Leroy & Elsie A. Matson		N½ of N½ of Lot 1	5	142	31	38.18	5	No													
2	" "		N W ¼ and N E ¼ Lot 2				77.29		"													
3	Marie L. Chappell		E W ½ of N E ¼ less Ry R/W Hy				34.34		"													
	U.S. of America		S E ¼ of N E ¼																			
4	~~Kenneth A. Earl~~ Walter A. Earl		Part of Lots 6 & 7						"													
5	T. A. Garber		Part N E ¼ of N E ¼ of Lot 7						"													
6	Edmund Hirstad		N W ¼ of N W ¼ Lot 4				39.14		"													
7	Alvin Clarine		S W ¼ of N W ¼				38.55		Yes													
8	B. F. Nelson Mfg. Co.		S E ¼ of N W ¼ less Ry R/W Hy				37.88		No													
9	Edward Neuman		Lot 3 less 35 acs Ry				37		"													
10	Howard & Hazel Olsen		120' x 50' N E ¼ of N E ¼ of S E ¼																			
11	R. L. Kuechenmeister		N W ¼ of N W ¼ Lot 5				13.75		No													
12	Harry Paddock		Part of Lots 6 & 7 S W ¼ of N W ¼						"													
13	Christina Bjerke		Part of Lots 6 & 7 S E ¼ of N W ¼						Yes													
14	Evan B. Peterson		Part of Lot 7						No													
	U.S. of America		N E ¼ of S E ¼ less Ry R/W Hy																			
15	Averre Olsen		N W ¼ of S E ¼ less Ry R/W Hy & less 120' x 50'				35.35		Yes													
16	Alvin Clarine		S W ¼ of S E ¼ Lot 7 less sold				30.43		"													
17	" "		16 rods x 16 rods S E ¼ of S E ¼ Ry R/W Hy				2.90		"													
18	" "		250' x [illegible] Lot 6 less sold				33.75		"													
	Arthur W. Helgeson		100 x 160 of Lot 6																			

(Continued on next page)

	Sold for Taxes	Valuations by School Districts as Equalized by Department of Taxation: District No. 5 Rate 17.84 Mills	District No. ... Rate ... Mills	District No. ... Rate ... Mills	District No. ... Rate ... Mills	District No. ... Rate ... Mills	Tax including State Homestead	State Tax on Non-Homestead 7.96 Mills	Special Taxes	Total Taxes	Paid	When Paid (Month Day Year)	Number of Receipt	March Settlement 1954	June Settlement 1954	Penalty	November Settlement 1954	Penalty	Collections to First Monday in January 1955	Penalty	Delinquent on First Monday in January 1955	Total Delinquent Tax and Penalty	Remarks
		Dollars	Dollars	Dollars	Dollars	Dollars	$ cts.	$ cts.	$ cts.	$ cts.				$ cts.	$ cts.	$ cts.	$ cts.	$ cts.	$ cts.	$ cts.	$ cts.	$ cts.	
1		101					18.36	.48		18.84	1 PAID IN FULL	MAR 17 1954	3688		18.84								
2		128					23.26	.60		23.86	2 PAID IN FULL	MAR 17 1954			23.86								
3		383					69.62	1.83		71.45	3 [redacted]	MAY 26 1954	6683		35.72		35.72						
											2nd Half Paid	OCT 27 1954	7971										
4											4												
5		142					25.83	.66		26.46	5 PAID IN FULL	MAY 29 1954	7577		26.46								
6		52					9.46	.24		9.70	6 PAID IN FULL	MAY 31 1954	13000		9.70								
7		121					22.00	.56		22.56	7 PAID IN FULL	DEC 17 1954	3444						22.56	1.80			
8	SOLD FOR TAXES	H 32					5.80			5.80	8 PAID IN FULL	MAY 21 1954	6833		5.80								
9		74					13.46	.34		13.80	9 PAID IN FULL	MAY 31 1954	13183		13.80								
10		74					13.46	.34		13.80	10 PAID IN FULL	MAY 20 1954	6410		13.80								
11	SOLD FOR TAXES	22					4.00	.10		4.10	11 2nd Half Paid / 1st Half Paid	DEC 6 1954 / FEB 8 1954	15357 / 1724	2.05					2.05				Pen. 1697 DAR 26842
12	SOLD FOR TAXES	30					5.46	.14		5.60	12 PAID IN FULL	MAY 31 1954	13002		5.60								
13		35					4.54	.12		5.66	13 PAID IN FULL	MAY 31 1954	13006		5.66								1.00 Over collection
14	SOLD FOR TAXES	H 107					19.44			19.44	14										19.44		
15		133					24.18	.62		24.80	15 2nd Half Paid / 1st Half Paid	OCT 30 1954 / MAY 31 1954	16177 / 13952		12.40		12.40						
16											16												
17		H 135					24.54			24.54	17 2nd Half Paid / 1st Half Paid	FEB 6 1954 / FEB 8 1954	15357 / 1724	2.27					2.27				Pen. 98 Old DAR # 26842
18	SOLD FOR TAXES	H 78	Abate #6122				7.85 / 17.80			17.80	18 PAID IN FULL	MAY 21 1954	6833		17.80		Refund W #3442	6/4/54	$17.00				10.00 Abated
19	SOLD FOR TAXES	H 9					1.64			1.64	19 PAID IN FULL	MAY 21 1954	6833		1.64								
20	SOLD FOR TAXES	H 53 / H 437 / 1285 / 1117					9.64			9.64	20 PAID IN FULL	MAY 21 1954			9.64								
							312.50	5.98		318.48				14.32	204.24		28.10		24.88		19.44		

Assessment Roll and Tax List of Real Property in the Town of Shingobee, Cass County, Minnesota, for Taxes for the Year 1953.

Form 5CD (51) [illegible]

	IN WHOSE NAME ASSESSED	TO WHOM TRANSFERRED	DESCRIPTION OF PROPERTY: SUBDIVISION	Sec. or Lot	Town or Block	Rng.	Number of Acres of Land: Acres	100ths	No. School District	Indicate Homestead Yes or No	Indicate Total Tax or No.	TRUE AND FULL VALUATIONS: LAND Exclusive of Structures and Improvements	BUILDINGS and Other Structures	MACHINERY Permanently Attached to Real Estate	TOTAL True and Full Value	ASSESSED VALUATIONS: RURAL: Homestead Up to $4,000 20%	RURAL: Over $4,000 and Non-Homestead 33⅓%	ALL OTHER: Homestead Up to $4,000 25%	ALL OTHER: Over $4,000 and Non-Homestead 40%	MACHINERY Permanently Attached to Real Estate 33⅓%	TOTAL ASSESSED VALUE	Total Assessed Value as Equalized by the Board of Review	FINAL EQUALIZED VALUE
							Acres					Dollars	Dollars	Dollars	Dollars	Dollars	Dollars	Dollars	Dollars	Dollars	Dollars	Dollars	Dollars
1	Clifford L. & Eleanor R. Stevenson		NE¼ of NW¼ Part of Lot 7	5	142	31		5	76														
2			NW¼ of NW¼																				
3			SW¼ of NW¼																				
4			SE¼ of NW¼																				
5																							
6			NE¼ of NW¼																				
7			NW¼ of NW¼																				
8			SW¼ of NW¼																				
9			SE¼ of NW¼																				
10																							
11			NE¼ of SW¼																				
12			NW¼ of SW¼																				
13			SW¼ of SW¼																				
14			SE¼ of SW¼																				
15																							
16			NE¼ of SE¼																				
17			NW¼ of SE¼																				
18			SW¼ of SE¼																				
19			SE¼ of SE¼																				
20																							

	SOLD FOR TAXES	VALUATIONS BY SCHOOL DISTRICTS AS EQUALIZED BY DEPARTMENT OF TAXATION: District No. 2 Rate 15 Mills	District No. ..... Rate ..... Mills	District No. ..... Rate ..... Mills	District No. ..... Rate ..... Mills	Tax Including State Homestead	State Tax on Non-Homestead	SPECIAL TAXES	TOTAL TAXES	PAID	WHEN PAID: Month Day Year	Number of Receipt	March Settlement 1954	June Settlement 1954	Penalty	November Settlement 1954	Penalty	Collections to First Monday in January 1955	Penalty	Delinquent on First Monday in January 1955	Total Delinquent Tax and Penalty	REMARKS
		Dollars	Dollars	Dollars	Dollars	$ cts.	$ cts.	$ cts.	$ cts.				$ cts.	$ cts.	$ cts.	$ cts.	$ cts.	$ cts.	$ cts.	$ cts.	$ cts.	
1		147				2580	66		2646	2nd Half Paid	OCT 30 1954	16310										
2										1st Half Paid	MAY 31 1954	12771		1323		1323						
3																						
4																						
5																						
6																						
7																						
8																						
9																						
10																						
11																						
12																						
13																						
14																						
15																						
16																						
17																						
18																						
19																						
20																						
		147				2580	66		2646					1323		1323						

Assessment Roll and Tax List of Real Property in the Town of Shingobee

Cass County, Minnesota, for Taxes for the Year 1953.

Form 3C11 (517) Minnesota Tax Commission

	In Whose Name Assessed	To Whom Transferred	Subdivision	Sec. or Lot	Town. or Block	Rng.	Acres	100ths	No School District	Indicates Homestead Tax or No	Indicates Agricultural Tax or No	Land Exclusive of Structures and Improvements (Dollars)	Buildings and Other Structures (Dollars)	Machinery Permanently Attached to Real Estate (Dollars)	Total True and Full Value (Dollars)	Rural: Homestead Up to $4,000 20% (Dollars)	Rural: Over $4,000 and Non-Homestead 33⅓% (Dollars)	All Other: Homestead Up to $4,000 25% (Dollars)	All Other: Over $4,000 and Non-Homestead 40% (Dollars)	Machinery Permanently Attached to Real Estate 33⅓% (Dollars)	Total Assessed Value (Dollars)	Total Assessed Value as Equalized by the Board of Review (Dollars)	Final Equalized Value (Dollars)
1	Alvin Clarine		N½ of N½ of N½ Lot 1	6	142	31	96	23		Yes													
2			N W ¼ of N E ¼																				
3	State of Minnesota		S W ¼ of N W ¼ Lot 7																				
4	U. S. of America		S E ¼ of N E ¼ Lot 8																				
5	State of Minnesota		Lot 4 less 4¼ 46 acres																				
6	Ayleb Strand		N E ¼ of N W ¼ Lot 3 } Less 4¼				59	83		Yes													
7			N W ¼ of N W ¼ Lot 2 } + 20.45 ac																				
8			S W ¼ of N W ¼																				
9			S E ¼ of N W ¼																				
10																							
11			N E ¼ of S W ¼																				
12			N W ¼ of S W ¼																				
13			S W ¼ of S W ¼																				
14			S E ¼ of S W ¼																				
15																							
16			N E ¼ of S E ¼																				
17			N W ¼ of S E ¼																				
18			S W ¼ of S E ¼																				
19			S E ¼ of S E ¼																				
20																							
							99	84															

	Sold for Taxes	Valuations by School Districts as Equalized by Department of Taxation: District No. / Rate (Dollars)	District No. / Rate (Dollars)	District No. / Rate (Dollars)	District No. / Rate (Dollars)	District No. / Rate (Dollars)	District No. / Rate (Dollars)	Tax including State Homestead (Dollars)	State Tax on Non-Homestead (Dollars)	Special Taxes (Dollars)	Total Taxes (Dollars)	Paid	When Paid (Month Day Year)	Number of Receipt	March Settlement 1954	June Settlement 1954	Penalty	November Settlement 1954	Penalty	Collections to First Monday in January 1955	Penalty	Delinquent on First Monday in January 1955	Total Delinquent Tax and Penalty	Remarks
1	Sold for Taxes	71 28						5 01			5 08	Paid in Full	MAY 21 1954	6933		5 08								
2																								
3																								
4																								
5																								
6		71 86						15 64			15 64	1st Half Paid 2nd Half Paid	MAY 21 1954 OCT 22 1954	7762 (4419)		7 82		7 82						
7																								
8																								
9																								
10																								
11																								
12																								
13																								
14																								
15																								
16																								
17																								
18																								
19																								
20																								
		8 114						20 72			20 72					12 90		7 82						

Assessment Roll and Tax List of Real Property in the Town of Shingobee

Cass County, Minnesota, for Taxes for the Year 1953.

	IN WHOSE NAME ASSESSED	TO WHOM TRANSFERED	DESCRIPTION OF PROPERTY: SUBDIVISION	Sec. or Lot	Town or Block	Rng.	Number of Acres of Land: Acres	100ths	Ind. Homestead Tax or No	Ind. Agricultural Tax or No	TRUE AND FULL VALUATIONS: LAND Exclusive of Structures and Improvements	BUILDINGS and Other Structures	MACHINERY Permanently Attached to Real Estate	TOTAL True and Full Value	ASSESSED VALUATIONS: RURAL Homestead Up to $4,000 20%	RURAL Over $4,000 and Non-Homestead 33⅓%	ALL OTHER Homestead Up to $4,000 25%	ALL OTHER Over $4,000 and Non-Homestead 40%	MACHINERY Permanently Attached to Real Estate 33⅓%	TOTAL ASSESSED VALUE	Total Assessed Value as Equalized by the Board of Review	FINAL EQUALIZED VALUE
							Acres	100ths			Dollars	Dollars	Dollars	Dollars	Dollars	Dollars	Dollars	Dollars	Dollars	Dollars	Dollars	Dollars
1	Robert & Bessie Bluth		NE¼ of NE¼	7	142	31	165	7	No													
2			NW¼ of NE¼ (Lot 2)																			
3			SW¼ of NE¼ less 4 acres																			
4			SE¼ of NE¼ & Lot																			
5	Robert & Bessie Bluth		E½ of Lot 3 less Ry				24	15	No													
6	Fred Weiss		NW¼ of NW¼ Lot 3 less Ry				24	15	"													
7	Delford H. & Laura Hanson		Lot 4 less 4 acres Ry & less 7 acres				22	26	Yes													
8	U. S. of America		7 acres NW¼ of NW¼ of Lot 4																			
9	U.S. of America		SE¼ of NW¼ Lot 5																			
10	~~Donald & Grace Foley~~		Lot 1 lying N. of Lot 1 and that part of Lot 1 lying N. of Rt. Way except for 164 (Ninety) Com. at a point where N. Boundary of Rt. Wy. intersects S. line of Lot 1; thence N. on E. line of Lot 1 to shore of Mabekona Bay; thence NW along shore a distance of 550'; thence S. parallel to E. line of Lot 1 to N. boundary of Rt. Wy. thence SE'ly along Rt. Wy. to beginning.				4		Yes													
11	Ole & Greg Berg		NE¼ of SW¼ less 4. 8 AM NE¼ NW¼				32	66	"													
12	U. S. of America		~~NW¼ of SW¼~~ Lot 6																			
13	U. S. of America		~~SW¼ of SW¼~~ Lot 7																			
14	Ole Berg & Greg Berg		S½ of SW¼				37	65	"													
15	Agnes Olsen		36 x 223' of NW¼ of S½ of SW¼				3	90	Yes													
16	Dorothy Franey Dodson		NW¼ NW¼ 12 ac of Lot 1																			
17	Mary M. Holman		Lot 1 less ~~Lot 2~~ & less Bell				17	94	No													
18	(continued on next page)		N½ of S½ less 12.6 acres Bell & less 4 acres				19	74	No													

	SOLD FOR TAXES	ALLOCATIONS BY SCHOOL DISTRICTS AS EQUALIZED BY DEPARTMENT OF TAXATION: District No. Rate Mills	District No. Rate Mills	District No. Rate Mills	District No. Rate Mills	Tax including State Homestead Mills	State Tax on Non-Homestead 4.6 Mills	SPECIAL TAXES	TOTAL TAXES	PAID	WHEN PAID	Number of Receipt	March Settlement 1954	June Settlement 1954	Penalty	November Settlement 1954	Penalty	Collections to First Monday in January 1955	Penalty	Delinquent on First Monday in January 1955	Total Delinquent Tax and Penalty	REMARKS
		Dollars	Dollars	Dollars	Dollars	$ cts.	$ cts.	$ cts.	$ cts.				$ cts.	$ cts.	$ cts.	$ cts.	$ cts.	$ cts.	$ cts.	$ cts.	$ cts.	
1				#527 267		122.82	1.24		124.06	2nd Half Paid 1st Half Paid	AUG 11 1954 MAY 31 1954	12420 7185		62.03		62.03						
2																						
3																						
4																						
5		60				145.4	2.8		142.2	2nd Half Paid 1st Half Paid	AUG 11 1954 MAY 31 1954	12420 7185		74.41		74.41						
6		60				109.0	2.8		111.8	PAID IN FULL	MAY 21 1954	11277		111.8								
7		H 44				80.0			80.0	Plan full	5-28-54	11125									Pay 40	Pd Current
8																						
9																						
10		H 72				130.8			130.8	PAID IN FULL	JUL 21 1954	11270				130.8	20					
11																						
12																						
13																						
14		H 39				70.8			70.8	PAID IN FULL	OCT 30 1954	15735				70.8	25					
15																						
16																						
17		H 44				80.0			80.0	~~PAID IN FULL~~	~~MAY 28 1954~~	~~11125~~		~~80.0~~								
18		H 45				81.8			81.8	PAID IN FULL	MAY 31 1954	13009		81.8								
19				H 125 414		1,411.4	19.2		1,336	PAID IN FULL	MAY 3 1954	15470		1,336								
20	SOLD FOR TAXES	74				134.6	3.4		138.0	PAID IN FULL	MAY 31 1954	13008		138.0								
		H 344		H 646		8324										89.5				8.00		
		345		681 = 645		23426	416		32166													
				H 133 = 1991		31750																

Assessment Roll and Tax List of Real Property in the Town of Shingobee

Cass County, Minnesota, for Taxes for the Year 1953.

	In Whose Name Assessed	To Whom Transferred	Description of Property: Subdivision	Sec. or Lot	Town or Block	Rng.	Number of Acres of Land: Acres	100ths	No. School District	Indicate Homestead Tax by Ha	Indicate Agricultural Tax by Ag	True and Full Valuations: Land Exclusive of Structures and Improvements (Dollars)	Buildings and Other Structures (Dollars)	Machinery Permanently Attached to Real Estate (Dollars)	Total True and Full Value (Dollars)	Assessed Valuations, Rural: Homestead Up to $4,000 20% (Dollars)	Rural: Over $4,000 and Non-Homestead 33⅓% (Dollars)	All Other: Homestead Up to $4,000 25% (Dollars)	All Other: Over $4,000 and Non-Homestead 40% (Dollars)	Machinery Permanently Attached to Real Estate 33⅓% (Dollars)	Total Assessed Value	Total Assessed Value as Equalized by State Board of Review (Dollars)	Final Equalized Value (Dollars)
1	Ole & Inga Berg		SW¼ of SE¼				32.94		5	Ha													
2	Walter & Magdalene L. Leslie		SE¼ of SE¼				28.25			Ha													
3	Marietta Ingebretson, Delphine & Eva Johnson		2 acs of NE¼ of SW¼				2			Ha													
4			SE¼ of NE¼																				
5	Robert & Bessie Cluth		12.6 acs of NE¼ of NW¼ of SE¼				12.60			Ha													
6	" "	"	2.8 acs of NW¼ of NE¼ of SW¼				2.80			"													
7			NW¼ of NW¼																				
8			SW¼ of NW¼																				
9			SE¼ of NW¼																				
10	Ole J. & Inga M. Berg		46 ac. of NW¼ of SE¼				46			Ha													
11			NE¼ of SW¼																				
12			NW¼ of SW¼																				
13			SW¼ of SW¼																				
14			SE¼ of SW¼																				
15																							
16			NE¼ of SE¼																				
17			NW¼ of SE¼																				
18			SW¼ of SE¼																				
19			SE¼ of SE¼																				
20																							
							M 60																

	Sold for Taxes	Valuations by School Districts as Equalized by Department of Taxation: District No. Rate ... Mills (Dollars)	District No. Rate ... Mills (Dollars)	District No. Rate ... Mills (Dollars)	District No. Rate ... Mills (Dollars)	District No. Rate ... Mills (Dollars)	District No. Rate ... Mills (Dollars)	Tax Including State Homestead ... Mills ($ cts.)	State Tax on Non-Homestead 4.8 Mills ($ cts.)	Special Taxes ($ cts.)	Total Taxes ($ cts.)	Paid	When Paid: Month Day Year	Number of Receipt	March Settlement 1954 ($ cts.)	June Settlement 1954 ($ cts.)	Penalty ($ cts.)	November Settlement 1954 ($ cts.)	Penalty ($ cts.)	Collections to First Monday in January 1955 ($ cts.)	Penalty ($ cts.)	Delinquent on First Monday in January 1955 ($ cts.)	Total Delinquent Tax and Penalty ($ cts.)	Remarks
1		H 189						3398			3398	PAID IN FULL	OCT 30 1954	15835				3398	7.19					
2	2010 OR-TAXES	75						1364	34		1398											1398	1538	
3		103						1872	48		1920											1920		Old DR # 26831 1-18-55
4																								
5		40						728	18		746	2nd Half Paid 1st Half Paid	AUG 4 1954 MAY 31 1954	7185		373		373					
6		10						182	04		186	2nd Half Paid 1st Half Paid	AUG 11 1954 MAY 31 1954	7480		93		93					
7																								
8																								
9																								
10		78 3						54			54	PAID IN FULL	OCT 30 1954	15835				54	02					
11																								
12																								
13																								
14																								
15																								
16																								
17																								
18																								
19																								
20		H 189						7598	104		7702					466		3218				3218		

Assessment Roll and Tax List of Real Property in the Town of Shingobee

Form 3CD (57) 142-51

In whose name assessed	To whom transferred	Description of property: Subdivision	Sec. or Lot	Town or Block	Rng.	Number of Acres of Land (Acres / 100ths)	No. School District	Individual acres subject to local Tax	Individual acres exempt from Tax	True and Full Valuations: Land Exclusive of Structures Improvements	Buildings and Other Structures	Machinery Permanently Attached to Real Estate	Total True and Full Value	Assessed Valuations: Rural: Homestead Up to $4,000 20%	Rural: Over $4,000 and Non-Homestead 33⅓%	All Other: Homestead Up to $4,000 25%	All Other: Over $4,000 and Non-Homestead 40%	Machinery Permanently Attached to Real Estate 33⅓%	Total Assessed Value	Total Assessed Value Remained by the Board of Review	Final Equalized Value
						Acres	100ths			Dollars	Dollars	Dollars	Dollars	Dollars	Dollars	Dollars	Dollars	Dollars	Dollars	Dollars	Dollars
State of Minnesota		Lots 1-4 in Lot 1 in "Johnston" on Resurvey Plat	8	142	31	5	5	1													
Earl Raymond & Amy S. Lusch		Lots 1-2-3-4 in "Johnston" on Resurvey Plat																			
Lyman H. & Bagny Simonson & R.O. & Verniece Simonson		All of Lot 2 lying S. & E. of the yellow in Resurvey Plat				97 54		No													
		Lot 1 in "White" on Resurvey Plat				11 46		No													
Minnie A. & Rae L. De Florin		Lot 2 in "White" on Resurvey Plat				8 92		No													
Bert & Louise Woodford		Lot 3 in "Blue" on Resurvey Plat				10 30		Yes													
Earl Raymond & Amy S. Lusch		Lot 4 in " " "				1 60		No													
Minnie A. & Rae L. De Florin		Lot 3 in "White" on " "				1 60		"													
Alice Norman		Lot 5 of Lot 7 in "Blue" on Resurvey Plat				3 00		"													
James R. & Clara M. Fear		Lots 5 & 6 of Lot 7 in "Blue" on Resurvey Plat				6 73		Yes													
Alice Norman		Lot 209' of Lot 5 of Lot 6 & 7 in "Blue" on Resurvey Plat				1 12		No													
Walter A. & Magdeline T. Leslie		Lot 10.35 acres of S½ of S½ of Lot 4 in "Pink" on Resurvey Plat				10 35		"													
A. J. Thompson		Lot 5.65 acres of S½ of S½ of Lot 4 in "Yellow" on Resurvey Plat				5 65		Yes													
Bert & Louise Woodford		"Blue" on Resurvey Plat Lot 5 of Lot 4 in				7 20		"													
A. J. Thompson		Lot 4 of S½ of S½ of Lot 5 in "Yellow" on Resurvey Plat				13 60		"													
Lyman H. & Bagny Simonson & R.O. & Verniece Simonson		Lot 3 in "Yellow" on Resurvey Plat				14 80		"													
Bert & Louise Woodford		Lot 3.50 acres in Lot 5 in "Blue" on Resurvey Plat				3 50		"													
Earl Raymond & Amy S. Lusch		Lot 5 in "Red" on Resurvey Plat				4 70		"													
Bert & Louise Woodford		Lot 1 acre in "Blue" on Resurvey Plat				2 80		"													
Arthur A. Peterson		100/100 of Lot 2 in Lot Resurvey Plat				23															
(continued on next page)																					

Sold for taxes	District No.	Rate	Mills	District No.	Rate	Mills	District No.	Rate	Mills	Tax including State Homestead	State Tax on Non-Homestead	Special Tax	Total Taxes	Paid	When Paid (Month Day Year)	Number of Receipt	March Settlement 1951	June Settlement 1954	Penalty	November Settlement 1954	Penalty	Collections to First Monday in January 1955	Penalty	Delinquent on First Monday in January 1955	Total Delinquent Tax and Penalty	Remarks
		Dollars	Dollars		Dollars	Dollars		Dollars	Dollars	$ cts.	$ cts.	$ cts.	$ cts.				$ cts.	$ cts.	$ cts.	$ cts.	$ cts.	$ cts.	$ cts.	$ cts.	$ cts.	
				H 283																						
				374						135 84	1 74		137 58	2nd Half Paid	OCT 30 1954	15046		68 79		68 79						
				492						264 04	1 76		265 80	1st Half Paid	MAY 28 1954	7124		132 90		132 90						I Simonson Tax only
				125										2nd Half Paid	OCT 30 1954	15047										
				173						78 56	82		79 38	1st Half Paid	MAY 28 1954	7125		39 69		39 69						R.O. Simonson Tax only
														2nd Half Paid	OCT 30 1954	15048										
		13								2 36	06		2 42	1st Half Paid	MAY 24 1954	7012		1 21		1 21						
														2nd Half Paid	OCT 29 1954	14715										
	N	94								17 08			17 08	2nd Half Paid	OCT 29 1954	14713										
														1st Half Paid	MAY 24 1954	7117		8 54		8 54						
		10								1 82	04		1 86	2nd Half Paid	OCT 30 1954	15046										
														1st Half Paid	MAY 28 1954	7124		9 30		9 30						
		5								90	02		92	2nd Half Paid	OCT 29 1954	14715										
														1st Half Paid	MAY 24 1954	7012		4 60		4 60						
			208							42 00	96		43 96	PAID IN FULL	MAY 31 1954	7010		43 92								
	N	92								16 70			16 70	PAID IN FULL	FEB 4 1954	149	16 70									
			367							75 88	1 72		77 60	PAID IN FULL	MAY 31 1954	7010		72 60								
SOLD FOR TAXES		50								9 08	24		9 32													
														2nd Half Paid	OCT 23 1954	14921								4 32	4 10 25	
	N	9								1 64			1 64	1st Half Paid	MAY 24 1954	6702		8 20		8 20						
														2nd Half Paid	OCT 29 1954	14715										
	N	2								36			36	1st Half Paid	MAY 24 1954	7012		1 80		1 80						
														2nd Half Paid	OCT 23 1954	14921										
	N	111								20 18			20 18	1st Half Paid	MAY 24 1954	6702		10 09		10 09						
														2nd Half Paid	OCT 30 1954	15047										
	N	17								3 08			3 08	1st Half Paid	MAY 28 1954	7124		1 54		1 54						
														2nd Half Paid	OCT 29 1954	14715										
	N	10								1 82			1 82	1st Half Paid	MAY 24 1954	7012		0 91		0 91						
														2nd Half Paid	OCT 30 1954	15046										
	N	14								2 54			2 54	1st Half Paid	MAY 28 1954	7124		1 27		1 27						
														2nd Half Paid	OCT 29 1954	14715										
	N	6								1 10			1 10	1st Half Paid	MAY 24 1954	7012		0 55		0 55						
	N	170								30 90			30 90	PAID IN FULL	MAY 31 1954	7000		30 90								
	N	525		H 1528						109 58																
				1529						549 32	7 36		714 26													
		603		2 687				3 493		700 90																

Form 3CD (57) 142-51

Chippewa Print

Chippewa Print

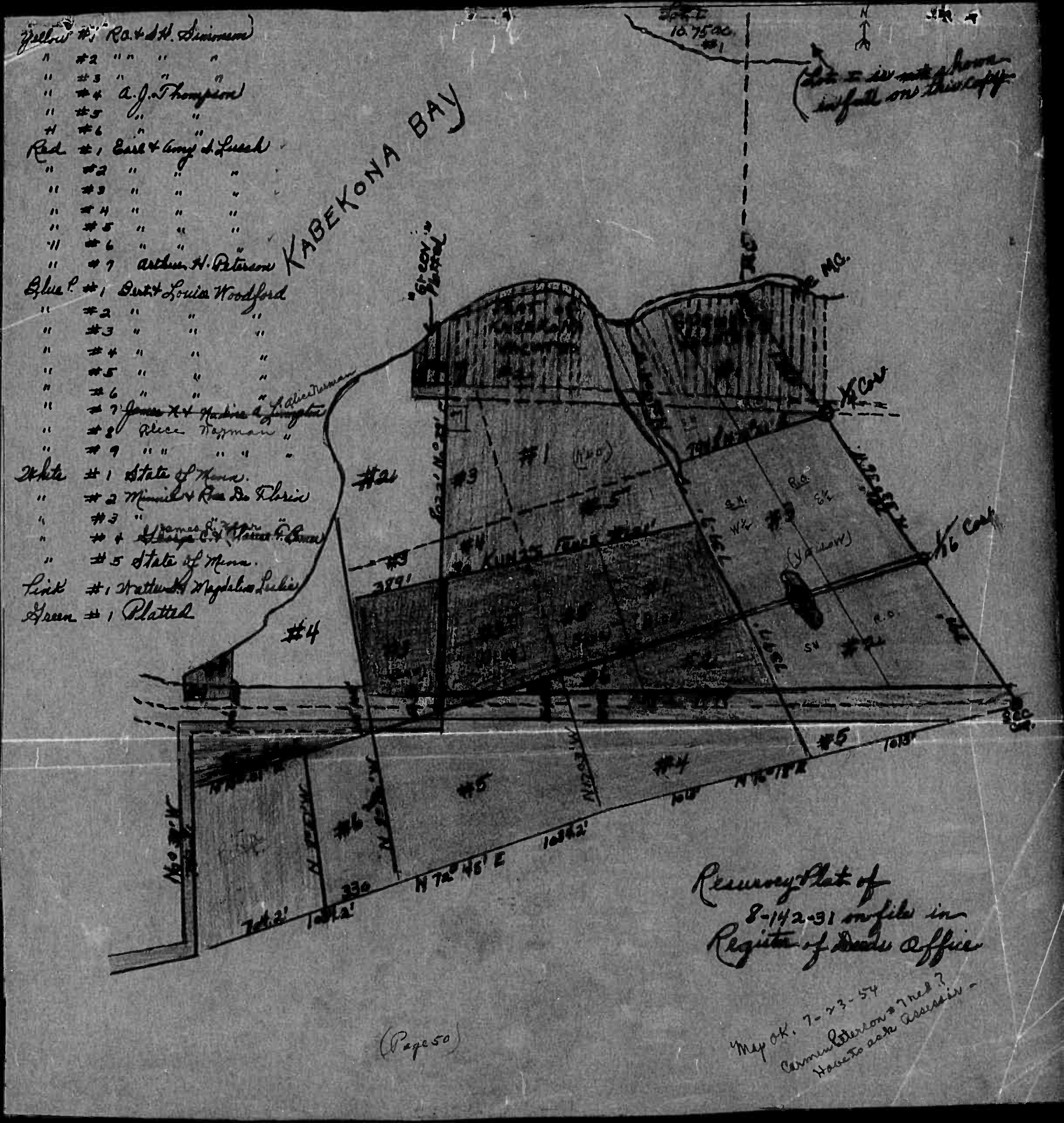

Resurvey Plat of
8-142-31 on file in
Register of Deeds Office

Map OK. 7-23-54
Carmen Peterson #7 red?
Have to ask Assessor -

Assessment Roll and Tax List of Real Property in the Town of Shingobee

Cass County, Minnesota, for Taxes for the Year 1953.

	In Whose Name Assessed	To Whom Transferred	Description of Property: Subdivision	Sec. or Lot	Town or Block	Rng.	Number of Acres of Land: Acres	100ths	No. School District	Indicate Homestead Yes or No	Indicate Agricultural Yes or No	True and Full Valuations: Land Exclusive of Structures and Improvements	Buildings and Other Structures	Machinery Permanently Attached to Real Estate	Total True and Full Value	Assessed Valuations: Rural: Homestead Up to $4,000 20%	Rural: Over $4,000 and Non-Homestead 33⅓%	All Other: Homestead Up to $4,000 25%	All Other: Over $4,000 and Non-Homestead 40%	Machinery Permanently Attached to Real Estate 33⅓%	Total Assessed Value	Total Assessed Value as Equalized by the Board of Review	Final Equalized Value
							Acres	100ths				Dollars	Dollars	Dollars	Dollars	Dollars	Dollars	Dollars	Dollars	Dollars	Dollars	Dollars	Dollars
	Bert Woodford		N 235' of Lot "in value" in Kenwey NE¼ of NE¼	8	142	31	2.70		5	Yes													
	A. J. Thompson		75 acs of S 1/2 of SE 1/4 of Rg 24 Lot 4 of NW¼ of NW¼ in Yellow Lake Plat				7.05			No													
	Bert & Louise Woodford		Lot 6 in Block 1 Kenwey Plat				1.20			"													
	" "		Lot 3 Block 1 Kenwey Plat				3.80			"													
	State of Minnesota		1.56 acs of S 1/2 of S 1/2 of Rg 24 Lot 5 in Yellow Lake Plat																				
	Lyman H. & Dagney Simonson (H.W.)		S 1/2 of S 1/2 of Lot 5 in Yellow Lake Plat				11.22			Yes													
	& R. Clarence Simonson (H.W.)									Yes													
7			NW¼ of NW¼																				
8			SW¼ of NW¼																				
9			SE¼ of NW¼																				
10																							
11			NE¼ of SW¼																				
12			NW¼ of SW¼																				
13			SW¼ of SW¼																				
14			SE¼ of SW¼																				
15																							
16			NE¼ of SE¼																				
17			NW¼ of SE¼																				
18			SW¼ of SE¼																				
19			SE¼ of SE¼																				
20																							

Valuations by School Districts as Assessed by Department of Taxation

	Sold for Taxes	District No. 5 Rate 14 Mills	District No. ..... Rate ..... Mills	District No. ..... Rate ..... Mills	District No. ..... Rate ..... Mills	District No. ..... Rate ..... Mills	Tax Including State Homestead	State Tax on Non-Homestead	Special Taxes	Total Taxes	Paid	When Paid	Number of Receipt	March Settlement 1951	June Settlement 1951	Penalty	November Settlement 1954	Penalty	Collections to First Monday in January 1955	Penalty	Delinquent on First Monday in January 1955	Total Delinquent Tax and Penalty	Remarks
		Dollars	Dollars	Dollars	Dollars	Dollars	$ cts.	$ cts.	$ cts.	$ cts.		Month Day Year		$ cts.	$ cts.	$ cts.	$ cts.	$ cts.	$ cts.	$ cts.	$ cts.	$ cts.	
1		H 9					164			164	1st Half Paid 2nd Half Paid	OCT 29 1954 MAY 24 1954	14715 1017		82		82						
2		H 14					254			254	2nd Half Paid 1st Half Paid	OCT 23 1954 MAY 24 1954	14431 1702		127		127						
3		H 3					54			54	2nd Half Paid 1st Half Paid	OCT 23 1954 MAY 24 1954	14715		27		27						
4		H 12					218			218	2nd Half Paid 1st Half Paid	OCT 29 1954 MAY 24 1954	7012		109		109						
5											Balance Paid	OCT 29 1954	14715										
6	L. Simonson H 11 R. Simonson H 11						200 200			400	Balance Paid Balance Paid	MAY 3 1954 MAY 4 1954	13015 13015 76054		1.00 1.00		1.00 1.00						Paid half of J. Simonson Paid half R. Simonson and P.C.
7																							
8																							
9																							
10																							
11																							
12																							
13																							
14																							
15																							
16																							
17																							
18																							
19																							
20																							
		H 60					1090			1090					545		545						

Form 5-E.T.(51) [illegible]

Assessment Roll and Tax List of Real Property in the Town of Pillsgrove, Cass County, Minnesota, for Taxes for the Year 1953.

	In Whose Name Assessed	To Whom Transferred	Description of Property: Subdivision	Sec. or Lot	Town or Block	Rng.	Number of Acres of Land: Acres	Number of Acres of Land: Hundredths	No. School District	Indicate Homestead Tax by Ho	Indicate Agricultural Homestead Tax by Ag	True and Full Valuations: Land Exclusive of Structures and Improvements (Dollars)	Buildings and Other Structures (Dollars)	Machinery Permanently Attached to Real Estate (Dollars)	Total True and Full Value (Dollars)	Assessed Valuations: Rural: Homestead Up to $4,000 20% (Dollars)	Rural: Over $4,000 and Non-Homestead 33⅓% (Dollars)	All Other: Homestead Up to $4,000 25% (Dollars)	All Other: Over $4,000 and Non-Homestead 40% (Dollars)	Machinery Permanently Attached to Real Estate 33⅓% (Dollars)	Total Assessed Value (Dollars)	Total Assessed Value as Equalized by the Board of Review (Dollars)	Final Equalized Value (Dollars)	Remarks
1			NE¼ of NE¼	9	142	31			6															
2			NW¼ of NE¼																					
3			SW¼ of NE¼																					
4			SE¼ of NE¼																					
5	Pierre Owen		Lot 1 Blk 6 Ball's Add				10.42		No															
6	Carl A. & Louise Miller		NE¼ of NW¼ Lot 3				113.50		70															
7			NW¼ of NW¼																					
8	Carl A. & Louise Miller		S 660' of Lot 3 & 4 E of roadway				6.60																	
9			SE¼ of NW¼																					
10	Carl A. Gleason		Part of Lot 3 & 4				3.00																	
11			NE¼ of SW¼																					
12	Alpheus C. & Edith L. Hunter		NW¼ of SW¼				40		70															
13	" " "		SW¼ of SW¼ less Rd				36		70															
14	Carl A. & Louise Miller		SE¼ of SW¼ Lot 4 less sold				1.50 / 4.50		70															
15																								
16	Alpheus C. & Edith L. Hunter		NE¼ of SE¼ Lot 2				40		70															
17			NW¼ of SE¼																					
18			SW¼ of SE¼																					
19			SE¼ of SE¼																					
20	Lawrence & Maxine D. Lovaagen		Part of Lot 3 & 4 E. of Rd & N. of roadway				20.00 / 23.1																	

Valuations by School Districts as Equalized by Department of Taxation

	District No.	Rate Mills	District No.	Rate Mills	District No.	Rate Mills	District No.	Rate Mills	Tax Including State Homestead Mills	State Tax on Non-Homestead 7.66 Mills	Special Taxes	Total Taxes	Sold for Taxes	Paid	When Paid: Month	Day	Year	Number of Receipt	March Settlement 1954	June Settlement 1954	Penalty	November Settlement 1954	Penalty	Collections to First Monday in January 1955	Penalty	Delinquent on First Monday in January 1955	Total Delinquent Tax and Penalty	Remarks
	Dollars		Dollars		Dollars		Dollars		$ cts.	$ cts.	$ cts.	$ cts.							$ cts.	$ cts.	$ cts.	$ cts.	$ cts.	$ cts.	$ cts.	$ cts.	$ cts.	
1																												
2																												
3																												
4																												
5	3								54			54		PAID IN FULL	MAY 14		1954	6044		54								
6			H 450 / 341						173.88	1.82		175.70	SOLD FOR TAXES	2nd Half Paid	AUG 23		1954	10506				1785						
7	183	47 / 28	Lovaagen				5.54 / 25.08		33.62	3.86 / 6.48	Miller 1.76 / Lovaagen 26.73	34.48		Balance Paid	MAY 20 / MAY 31		1954 / 1954	6725 / 13012		87.85 / 8.46 / 25.72								Date of Redemption on file 5/29/54
8															MAY 29		1954	6125										
9																												
10																												
11																												
12	H 180								32.72			32.72	SOLD FOR TAXES	PAID IN FULL	APR 17		1954			32.72								
13	47								8.54	22		8.76	SOLD FOR TAXES	PAID IN FULL	APR 17		1954	5127		8.76								
14			H 881						182.16			182.16		Balance Paid	SEP 2		1954	12519										
														Part Paid	MAY 31		1954	13013		74.56		107.60						
15																												
16			H 367 / 785						238.60	3.66		242.26	SOLD FOR TAXES	PAID IN FULL	APR 17		1954	5127		242.26								
17																												
18																												
19																												
20																												
	H 180 / 47 / 415		H 1350 / 341 / 881 = 2572				1350 / 341 / 2091		75.42 / 594.64 / 670.06	6.56		676.62								481.47		1785.45						

Sillsgrove Island | Chippewa Point | Kabekona Spring | Gilmer | Beach

Form SCD (51) [illegible]

Assessment Roll and Tax List of Real Property in the Town of Shingobee

Cass County, Minnesota, for Taxes for the Year 1953.

142-51

	IN WHOSE NAME ASSESSED	TO WHOM TRANSFERRED	DESCRIPTION OF PROPERTY: SUBDIVISION	Sec. or Lot	Town. or Block	Rng.	Number of Acres of Land: Acres	1000ths	Sch. District	Indicate Homestead Tax as Ho	Indicate Agricultural Tax as Ag	TRUE AND FULL VALUATIONS: LAND Exclusive of Structures and Improvements	BUILDINGS and Other Structures	MACHINERY Permanently Attached to Real Estate	TOTAL True and Full Value	ASSESSED VALUATIONS: RURAL: Homestead Up to $4,000 20%	RURAL: Over $4,000 and Non-Homestead 33⅓%	ALL OTHER: Homestead Up to $4,000 25%	ALL OTHER: Over $4,000 and Non-Homestead 40%	MACHINERY Permanently Attached to Real Estate 33⅓%	TOTAL ASSESSED VALUE	Total Assessed Value as Equalized by the Board of Review	FINAL EQUALIZED VALUE
							Acres	1000ths				Dollars	Dollars	Dollars	Dollars	Dollars	Dollars	Dollars	Dollars	Dollars	Dollars	Dollars	Dollars
1	Esther L. Peterson		NE¼ of SW¼ Lot 1	10	142	31	17		5	Ho													
2			NW¼ of NE¼																				
3			SW¼ of NE¼																				
4			SE¼ of NE¼																				
5																							
6			NE¼ of NW¼																				
7			NW¼ of NW¼																				
8			SW¼ of NW¼																				
9			SE¼ of NW¼																				
10																							
11			NE¼ of SW¼																				
12			NW¼ of SW¼																				
13			SW¼ of SW¼																				
14			SE¼ of SW¼																				
15																							
16			NE¼ of SE¼																				
17			NW¼ of SE¼																				
18			SW¼ of SE¼																				
19			SE¼ of SE¼																				
20																							

	SOLD FOR TAXES	VALUATIONS BY SCHOOL DISTRICTS AS EQUALIZED BY DEPARTMENT OF TAXATION: District No. 2 Rate 1.5 Mills	District No. 1 Rate 1.5 Mills	District No. ..... Rate ..... Mills	District No. ..... Rate ..... Mills	District No. ..... Rate ..... Mills	District No. ..... Rate ..... Mills	Tax including State Homestead ..... Mills	State Tax on Non-Homestead 4.6.6 Mills	SPECIAL TAXES	TOTAL TAXES	PAID	WHEN PAID	Number of Receipt	March Settlement 1954	June Settlement 1954	Penalty	November Settlement 1954	Penalty	Collections to First Monday in January 1955	Penalty	Delinquent on First Monday in January 1955	Total Delinquent Tax and Penalty	REMARKS
		Dollars	Dollars	Dollars	Dollars	Dollars	Dollars	$ cts.	$ cts.	$ cts.	$ cts.		Month Day Year		$ cts.	$ cts.	$ cts.	$ cts.	$ cts.	$ cts.	$ cts.	$ cts.	$ cts.	
1			188					34 18	88		35 06	1	2nd Half Paid OCT 27 1954	14328			17 53		17 53					
2												2	1st Half Paid MAY 3 1 1954	9875										
3												3												
4												4												
5												5												
6												6												
7												7												
8												8												
9												9												
10												10												
11												11												
12												12												
13												13												
14												14												
15												15												
16												16												
17												17												
18												18												
19												19												
20												20												
			188					34 18	88		35 06						17 53		17 53					

Assessment Roll and Tax List of Real Property in the Town of Shingobee

Form 3(C) (33) [illegible]

	IN WHOSE NAME ASSESSED	TO WHOM TRANSFERRED	DESCRIPTION OF PROPERTY: SUBDIVISION	Sec. or Lot	Town or Block	Rng.	Number of Acres of Land: Acres	100ths	Indicate Homestead by Yes or No	Indicate Non-Homestead by Yes or No	TRUE AND FULL VALUATIONS: LAND Exclusive of Structures and Improvements	BUILDINGS and Other Structures	MACHINERY Permanently Attached to Real Estate	TOTAL True and Full Value	ASSESSED VALUATIONS: RURAL: Homestead Up to $4,000 20%	Over $4,000 and Non-Homestead 33⅓%	ALL OTHER: Homestead Up to $4,000 25%	Over $4,000 Non-Homestead 40%	MACHINERY Permanently Attached to Real Estate 33⅓%	TOTAL ASSESSED VALUE	Total Assessed Value as Equalized by the Board of Review	FINAL EQUALIZED VALUE
							Acres				Dollars	Dollars	Dollars	Dollars	Dollars	Dollars	Dollars	Dollars	Dollars	Dollars	Dollars	Dollars
			NE¼ of NE¼	11	142	31			5													
			NW¼ of NE¼																			
	State of Minnesota		2½ of NW¼ of NE¼																			
	Nathaniel C. & Bertha Bennett		½ ac SE¼ of NW¼ of N½ of Lot 2						No													
	E. C. Bennett		N½ of Lot 2 less platted land						"													
			NE¼ of NW¼																			
	Leonard L. Peterson		NW¼ of NW¼						"													
	Ethel L. Peterson		SW¼ of NW¼ Lot 1						"													
	State of Minnesota		N½ of SE¼ of NW¼																			
	John & Norma V. Reed		Lot 6 Section	12	142	31			"													
	State of Minnesota		2½ of NW¼ of NW¼																			
			6½ of SW¼ of NW¼																			
	U. S. of America		SW¼ of SW¼																			
	U. S. of America		SE¼ of SW¼				40															
	U. S. of America		N½ NW¼ SW¼																			
	James E. Bryard		7.4 acc of Lot 8																			
	State of Minnesota		NW¼ of SE¼				7.4				Assessed on line 19 below											
			NW¼ of NE¼ Lot 3																			
	~~Anthony L. Ouellette~~		SW¼ of SE¼ Lot 8 less sold of line 3				2.60		No		Included on line 16 above											
	~~State of Minnesota~~ David E. Bryard		Part of SW¼ of SE¼ of Section 7				10															
	~~Edward Johnson~~		3 acc of Lot 8				3		"													
	U. S. of America		N½ NE¼ NW¼				15.4															

	SOLD FOR TAXES	VALIDATIONS BY SCHOOL DISTRICTS AS EQUALIZED BY DEPARTMENT OF TAXATION: District No. ..... Rate ..... Mills	District No. 9 Rate 14 Mills	District No. ..... Rate ..... Mills	District No. ..... Rate ..... Mills	District No. ..... Rate ..... Mills	Tax including State Homestead ..... Mills	State Tax on Non-Homestead 46 Mills	SPECIAL TAXES	TOTAL TAXES		PAID	WHEN PAID Month Day Year	Number of Receipt	March Settlement 1954	June Settlement 1954	Penalty	November Settlement 1954	Penalty	Collections to First Monday in January 1955	Penalty	Delinquent on First Monday in January 1955	Total Delinquent Tax and Penalty	REMARKS
		Dollars	Dollars	Dollars	Dollars	Dollars	Dollars	$ cts.	$ cts.	$ cts.					$ cts.	$ cts.	$ cts.	$ cts.	$ cts.	$ cts.	$ cts.	$ cts.	$ cts.	
1											1													
2											2													
3											3													
4		8					146	04		150	4	PAID IN FULL MAY 18 1954	6130			150								
5		87					1582	40		1622	5	PAID IN FULL MAY 18 1954				1622								
6											6													
7		107					1944	50		1994	7	1st Half Paid MAY 21 1954 2nd Half Paid OCT 27 1954	11328			997		997						
8		127					2308	60		2368	8	1st Half Paid MAY 31 1954 2nd Half Paid OCT 27 1954	9875			1184		1184						
9											9													
10		73					1326	34		1360	10	PAID IN FULL MAY 31 1954	13014			1360								
11											11													
12											12													
13											13													
14											14													
15											15													
16											16													
17											17													
18		50					908	24		932	18											932	1025	
19		No Data for 1953									19													
20		15					272	06		278	20											278	306	
		461					8486	218		8704						6313		2181				1215		

Form 3CD (53) [illegible]

Assessment Roll and Tax List of Real Property in the Town of Shingobee

Cass County, Minnesota, for Taxes for the Year 1953.

142-31

	In Whose Name Assessed	To Whom Transferred	Description of Property: Subdivision	Sec. or Lot	Town or Block	Rng.	Number of Acres of Land: Acres	100ths	No. School District	Indicate Homestead Tax as Ha	Indicate Agricultural Tax as Ag	True and Full Valuations: Land Exclusive of Structures and Improvements (Dollars)	Buildings and Other Structures (Dollars)	Machinery Permanently Attached to Real Estate (Dollars)	Total True and Full Value (Dollars)	Assessed Valuations, Rural: Homestead Up to $4,000 20% (Dollars)	Over $4,000 and Non-Homestead 33⅓% (Dollars)	All Other: Homestead Up to $1,000 25% (Dollars)	Over $1,000 and Non-Homestead 40% (Dollars)	Machinery Permanently Attached to Real Estate 33⅓% (Dollars)	Total Assessed Value (Dollars)	Total Assessed Value as Equalized by the Board of Review (Dollars)	Final Equalized Value (Dollars)
1	U. S. of America	in trust for Minn. Chippewa Tribe	E½ of NW¼ of NE¼	12	142	31			5														
2			NW¼ of NE¼																				
3			SW¼ of NE¼																				
4			SE¼ of NE¼																				
5																							
6	Hazel E. Andrews		NE¼ of NW¼ ~~Section~~ Lot 1	15	142	31	112		7c														
7			NW¼ of NW¼																				
8			SW¼ of NW¼																				
9			SE¼ of NW¼																				
10																							
11			NE¼ of SW¼																				
12			NW¼ of SW¼																				
13			SW¼ of SW¼																				
14			SE¼ of SW¼																				
15																							
16			NE¼ of SE¼																				
17			NW¼ of SE¼																				
18			SW¼ of SE¼																				
19			SE¼ of SE¼																				
20																							

	Sold for Taxes	Valuations by School Districts as Equalized by Department of Taxation: District No. ..... Rate ..... Mills	District No. 6 Rate 1.7 Mills	District No. ..... Rate ..... Mills	District No. ..... Rate ..... Mills	District No. ..... Rate ..... Mills	District No. ..... Rate ..... Mills	Tax (including State Tax on Non-Homestead) ..... Mills	State Tax on Non-Homestead 4% [illegible]	Special Taxes	Total Taxes	Paid	When Paid (Month Day Year)	Number of Receipt	March Settlement 1954	June Settlement 1954	Penalty	November Settlement 1954	Penalty	Collections to First Monday in January 1955	Penalty	Delinquent on First Monday in January 1955	Total Delinquent Tax and Penalty	Remarks
		Dollars	Dollars	Dollars	Dollars	Dollars	Dollars	$ cts.	$ cts.	$ cts.	$ cts.		Month Day Year		$ cts.	$ cts.	$ cts.	$ cts.	$ cts.	$ cts.	$ cts.	$ cts.	$ cts.	
1																								
2																								
3																								
4																								
5																								
6			17					308	08		316	2nd Half Paid 1st Half Paid	OCT 30 1954 MAY 3 1954	12 [illegible] [illegible]		1 80		1 58						
7																								
8																								
9																								
10																								
11																								
12																								
13																								
14																								
15																								
16																								
17																								
18																								
19																								
20																								
			17					308	08		316					1 80		1 58						

Shingobee Island | Chippewa Point | Kabekona Springs | Gibbey | Beach

Assessment Roll and Tax List of Real Property in the Town of Shingobee — Cass County, Minnesota, for Taxes for the Year 1953.

Line	In Whose Name Assessed	Subdivision	Sec.	Town	Rng.	Acres	No. School District	Homestead	Sold for Taxes	School District Valuation	Tax Including State Mills	State Tax on Non-Homestead	Total Taxes	Paid / When Paid	No. of Receipt	June Settlement 1954	November Settlement 1954	Remarks
1		NE¼ of NE¼	16	142	31		5											
2		NW¼ of NE¼																
3		SW¼ of NE¼																
4	Mary A. Ray	SE¼ of NE¼						No		H 343 / 351								
5		S 450' of Lot 1 E. of Ry				1.50		Yes	Sold for taxes		14350	164	14514					145.14 / 159.65
6	Edith M. Mipham; Leslie ... Gardner & Irene M. Gardner	Lot 4 less 1½ acres (NE¼ of NW¼ struck through)				26.93		No		135	2454	62	2516	Paid in Full May 31 1954	13018	25.16		
7	~~G.E. & Genevieve Fischer~~	NW¼ of NW¼				33.73		Yes		H 57	1036		1036	Paid in Full May 24 1954	6981	10.36		
8	State of Minnesota	SW¼ of NW¼																
9	Edith M. Mipham	Lot 2 less Ry & less plat of Chippewa Point (SE¼ of NW¼ struck through)				30		No		100	1818	46	1864	Paid in Full May 31 1954	13018	18.64		
10						?												
11	John H. A. & Sophia Hanson	Lot 3 less Ry & Tr. Hwy (in plat Hanson's [illegible]) (NE¼ of SW¼ struck through)				39.15		Yes		H 78	1418		1418	2nd Half Paid Aug 20 1954; 1st Half Paid May 27 1954	12481 / 7319	709	709	
12	" " "	NW¼ of SW¼				33.61		Yes		H 62	1182		1182	2nd Half Paid Aug 20 1954; 1st Half Paid May 27 1954		591	591	
13	State of Minnesota	SW¼ of SW¼																
14	John H. A. & Sophia Hanson	Lot 4 less Ry & Tr. Hwy less platted (SE¼ of SW¼ struck through)				44.73		Yes		H 80	1454		1454	2nd Half Paid Aug 20 1954; 1st Half Paid May 27 1954	12481 / 7319	727	727	
15																		
16		NE¼ of SE¼																
17		NW¼ of SE¼																
18		SW¼ of SE¼																
19		SE¼ of SE¼																
20																		

Totals: Acres 209.16; School district valuations H 280 … 515; H 343 … 6292 … 586 … 694 … 1029; Tax 9362 + 14350 = 23712; State tax 272; Total taxes 23984; June settlement 3443; November settlement 2027; Delinquent 145.14

Assessment Roll and Tax List of Real Property in the Town of Shingobee

Cass County, Minnesota, for Taxes for the Year 1953.

Form SCTY (51) [illegible]

	In whose name assessed	To whom transferred	Description of property: Subdivision	Sec. or Lot	Town or Block	Rng.	Number of Acres of Land (Acres / Mills)	No. School District	Indicate Homestead by Yes or No	Indicate Agricultural Tax by Yes or No	True and Full Valuations: Land Exclusive of Structures and Improvements (Dollars)	Buildings and Other Structures (Dollars)	Machinery Permanently Attached to Real Estate (Dollars)	Total True and Full Value (Dollars)	Assessed Valuations: Rural: Homestead Up to $4,000 20% (Dollars)	Rural: Over $4,000 Non-Homestead 33⅓% (Dollars)	All Other: Homestead Up to $4,000 25% (Dollars)	All Other: Over $4,000 and Non-Homestead 40% (Dollars)	Machinery Permanently Attached to Real Estate 33⅓% (Dollars)	Total Assessed Value (Dollars)	Total Assessed Value as Equalized by the Board of Review (Dollars)	Final Equalized Value (Dollars)
1	Grayson & Genevieve Fuchs		NE¼ of NE¼	17	142	31	40	5	Yes													
2	Lawrence A. Thompson & Genevieve Fuchs (Lease to Jerry M. Berg)		NW¼ of NE¼				40		Yes													
3	U. S. of America		SW¼ of NE¼																			
4	U. S. of America		SE¼ of NE¼																			
5	U. S. of America		NE¼ of NE¼ of NW¼																			
6	A. J. & Lydia Thompson		N½ of NE¼ of NW¼				20		Yes													
7	U. S. of America		NW¼ of NW¼																			
8	U. S. of America		SW¼ of NW¼																			
9	U. S. of America		SE¼ of NW¼																			
10																						
11	U. S. of America		NE¼ of SW¼																			
12	U. S. of America		NW¼ of SW¼																			
13	U. S. of America		SW¼ of SW¼																			
14	U. S. of America		SE¼ of SW¼																			
15																						
16	State of Minnesota		NE¼ of SE¼																			
17	U. S. of America		NW¼ of SE¼																			
18	U. S. of America		SW¼ of SE¼																			
19	U. S. of America		SE¼ of SE¼																			
20																						
							160															

	Sold for Taxes	Valuations by School Districts as Equalized by Department of Taxation: District No. ..... Rate ..... Mills (Dollars)	District No. ..... Rate ..... Mills (Dollars)	District No. ..... Rate ..... Mills (Dollars)	District No. ..... Rate ..... Mills (Dollars)	District No. ..... Rate ..... Mills (Dollars)	Tax including State Homestead ..... Mills ($ cts.)	State Tax on Non-Homestead ..... Mills ($ cts.)	Special Taxes ($ cts.)	Total Tax ($ cts.)	Paid	When Paid (Month Day Year)	Number of Receipt	March Settlement 1951 ($ cts.)	June Settlement 1951 ($ cts.)	Penalty ($ cts.)	November Settlement 1951 ($ cts.)	Penalty ($ cts.)	Collections to First Monday in January 1953 ($ cts.)	Penalty ($ cts.)	Delinquent on First Monday in January 1953 ($ cts.)	Total Delinquent Tax and Penalty ($ cts.)	Remarks
1		H 357					64 88			64 88	1	PAID IN FULL MAY 1954	6781		64 88								
2		H 84					15 26			15 26	2	2nd Half Paid OCT 23 1954 / 1st Half Paid MAY 21 1954	4944 / 6702		7 63		7 63						
3											3												
4											4												
5											5												
6		H 55					10 00			10 00	6	2nd Half Paid OCT 23 1954 / 1st Half Paid MAY 21 1954	4944 / 6702		5 00		5 00						
7											7												
8											8												
9											9												
10											10												
11											11												
12											12												
13											13												
14											14												
15											15												
16											16												
17											17												
18											18												
19											19												
20											20												
		H 449					90 14			90 14					64 88		12 63						

142-31

Shingobee Island | Chippewa Point | Ashworth Springs | Gilway | Beach

Assessment Roll and Tax List of Real Property in the Town of Shingobee, Cass County, Minnesota, for Taxes for the Year 1953.

Form 5CD (51) [illegible]

	IN WHOSE NAME ASSESSED	TO WHOM TRANSFERRED	DESCRIPTION OF PROPERTY: SUBDIVISION	Sec. or Lot	Town. or Block	Rng.	Number of Acres of Land: Acres	100ths	No. School District	Indicate Home Stead by Yes or No	Indicate Agricultural Tax or No	TRUE AND FULL VALUATIONS: LAND Exclusive of Structures and Improvements	BUILDINGS and Other Structures	MACHINERY Permanently Attached to Real Estate	TOTAL True and Full Value	ASSESSED VALUATIONS: RURAL: Homestead Up to $4,000 20%	RURAL: Over $4,000 and Non-Homestead 33⅓%	ALL OTHER: Homestead Up to $4,000 25%	ALL OTHER: Over $4,000 and Non-Homestead 40%	MACHINERY Permanently Attached to Real Estate 33⅓%	TOTAL ASSESSED VALUE	Total Amount Value as Equalized by the Board of Review	FINAL EQUALIZED VALUE
												Dollars	Dollars	Dollars	Dollars	Dollars	Dollars	Dollars	Dollars	Dollars	Dollars	Dollars	Dollars
1	U.S. of America		NE ¼ of NE ¼	16	141	31			5														
2	U.S. of America		NW ¼ of NE ¼																				
3	~~U.S. of America~~		SW ¼ of NE ¼																				
4	~~U.S. of America~~		SE ¼ of NE ¼																				
5																							
6	U.S. of America		NE ¼ of NW ¼																				
7	U.S. of America		~~NW ¼ of NW ¼~~ Lot 1																				
8	U.S. of America		~~SW ¼ of NW ¼~~ Lot 2																				
9	~~U.S. of America~~		SE ¼ of NW ¼																				
10																							
11	U.S. of America		NE ¼ of SW ¼																				
12	U.S. of America		~~NW ¼ of SW ¼~~ Lot 3																				
13	~~U.S. of America~~		~~SW ¼ of SW ¼~~ Lot 4																				
14	~~U.S. of America~~		SE ¼ of SW ¼																				
15																							
16	U.S. of America		NE ¼ of SE ¼																				
17	U.S. of America		NW ¼ of SE ¼																				
18	U.S. of America		SW ¼ of SE ¼																				
19	U.S. of America		SE ¼ of SE ¼																				
20																							

	SOLD FOR TAXES	VALUATIONS BY SCHOOL DISTRICTS AS EQUALIZED BY DEPARTMENT OF TAXATION: District No. ..... Rate ..... Mills	District No. ..... Rate ..... Mills	District No. ..... Rate ..... Mills	District No. ..... Rate ..... Mills	District No. ..... Rate ..... Mills	District No. ..... Rate ..... Mills	Tax including State Homestead ..... Mills	State Tax on Non-Homestead ..... Mills	SPECIAL TAXES	TOTAL TAXES		PAID	WHEN PAID: Month	Day	Year	Number of Receipt	March Settlement 1954	June Settlement 1954	Penalty	November Settlement 1954	Penalty	Collections to First Monday in January 1955	Penalty	Delinquent on First Monday in January 1955	Penalty	Total Delinquent Tax with Penalty	REMARKS
		Dollars	Dollars	Dollars	Dollars	Dollars	Dollars	$ cts.	$ cts.	$ cts.	$ cts.							$ cts.	$ cts.	$ cts.	$ cts.	$ cts.	$ cts.	$ cts.	$ cts.	$ cts.	$ cts.	$ cts.	
1												1																	
2												2																	
3												3																	
4												4																	
5												5																	
6												6																	
7												7																	
8												8																	
9												9																	
10												10																	
11												11																	
12												12																	
13												13																	
14												14																	
15												15																	
16												16																	
17												17																	
18												18																	
19												19																	
20												20																	

Assessment Roll and Tax List of Real Property in the Town of Shingobee, Cass County, Minnesota, for Taxes for the Year 1953.

Form 3CD (51) [illegible]

Line	In Whose Name Assessed	To Whom Transferred	Description of Property: Subdivision	Sec. or Lot	Town or Block	Rng.	Number of Acres of Land: Acres	100ths	No. School District	Indicate Homestead Tax or No	Indicate Agricultural Tax or No	True and Full Valuations: Land Exclusive of Structures and Improvements (Dollars)	Buildings and Other Structures (Dollars)	Machinery Permanently Attached to Real Estate (Dollars)	Total True and Full Value (Dollars)	Assessed Valuations, Rural: Homestead Up to $4,000 20% (Dollars)	Rural: Over $4,000 and Non-Homestead 33⅓% (Dollars)	All Other: Homestead Up to $4,000 25% (Dollars)	All Other: Over $4,000 and Non-Homestead 40% (Dollars)	Machinery Permanently Attached to Real Estate 33⅓% (Dollars)	Total Assessed Value (Dollars)	Total Assessed Value as Equalized by the Board of Review (Dollars)	Final Equalized Value (Dollars)
1	Loretta Hudson Rehn		NE¼ of NW¼	19	142	31	40		5	70													
2	" "		NW¼ of NE¼				40			"													
3	" "		SW¼ of NE¼				40			"													
4	" "		SE¼ of NE¼				40			"													
5																							
6	U. S. of America		NE¼ of NW¼																				
7	State of Minnesota		NW¼ of NW¼ Lot 1																				
8	U. S. of America		SW¼ of NW¼ Lot 2																				
9	U. S. of America		SE¼ of NW¼																				
10																							
11	U. S. of America		NE¼ of SW¼																				
12	U. S. of America		NW¼ of SW¼ Lot 3																				
13	U. S. of America		SW¼ of SW¼ Lot 4																				
14	U. S. of America		SE¼ of SW¼																				
15																							
16	U. S. of America		NE¼ of SE¼																				
17	U. S. of America		NW¼ of SE¼																				
18	U. S. of America		SW¼ of SE¼																				
19	U. S. of America		SE¼ of SE¼																				
20																							

Line	Sold for Taxes	Validations by School Districts as Equalized by Department of Taxation: District No. 94 Rate ___ Mills	District No. ___ Rate ___ Mills	District No. ___ Rate ___ Mills	District No. ___ Rate ___ Mills	District No. ___ Rate ___ Mills	District No. ___ Rate ___ Mills	Tax Including State Homestead	State Tax on Non-Homestead 40 Mills	Special Taxes	Total Taxes	Paid	When Paid (Month, Day, Year)	Number of Receipt	March Settlement 1954	June Settlement 1954	Penalty	November Settlement 1954	Penalty	Collections to First Monday in January 1955	Penalty	Delinquent on First Monday in January 1955	Total Delinquent Tax and Penalty	Remarks
1		107						1944	50		1994	1 PAID IN FULL	MAY 31 1954											
2		107						1944	50		1994	2 PAID IN FULL	MAY 31 1954	13019		79.76								
3		107						1944	50		1994	3 PAID IN FULL	MAY 31 1954											
4		107						1944	50		1994	4 PAID IN FULL	MAY 31 1954											
5												5												
6												6												
7												7												
8												8												
9												9												
10												10												
11												11												
12												12												
13												13												
14												14												
15												15												
16												16												
17												17												
18												18												
19												19												
20												20												
		428						7776	200		7976					29.76								

Shingobee Island | Chippewa Point | Knickerbocker Springs | Ojibway | Beach

Assessment Roll and Tax List of Real Property in the Town of Shingobee

Cass County, Minnesota, for Taxes for the Year 1953.

	In Whose Name Assessed	To Whom Transferred	Description of Property: Subdivision	Sec. or Lot	Town or Block	Rng.	Number of Acres of Land (Acres 100ths)	No. School District	Individual Tax or No	Individual Tax or No	True and Full Valuations: Land Exclusive of Structures Improvements (Dollars)	Buildings and Other Structures (Dollars)	Machinery Permanently Attached to Real Estate (Dollars)	Total True and Full Value (Dollars)	Assessed Valuations: Rural: Homestead Up to $4,000 20% (Dollars)	Rural: Over $4,000 and Non-Homestead 33⅓% (Dollars)	All Other: Homestead Up to $4,000 25% (Dollars)	All Other: Over $4,000 and Non-Homestead 40% (Dollars)	Machinery Permanently Attached to Real Estate 33⅓% (Dollars)	Total Assessed Value (Dollars)	Total Assessed Value as Equalized by the Board of Review (Dollars)	Final Equalized Value (Dollars)
1	U. S. of America		NE ¼ of NE ¼	20	142	31		5														
2	Edward L. & Clara E. Kistner		NW ¼ of NE ¼				40.98		yes													
3	U. S. of America		SW ¼ of NE ¼																			
4	U. S. of America		SE ¼ of NE ¼																			
5																						
6	Olga Carlson		NE ¼ of NW ¼				37.62		yes													
7	U. S. of America		NW ¼ of NW ¼																			
8	U. S. of America	Apartborne	SW ¼ of NW ¼																			
9	Alice & Richard Southerne		SE ¼ of NW ¼				39.42		yes													
10																						
11	Alfred W. & Edna Oberley		NE ¼ of SW ¼				40.20		No													
12	U. S. of America		NW ¼ of SW ¼																			
13	U. S. of America		SW ¼ of SW ¼																			
14	U. S. of America		SE ¼ of SW ¼																			
15																						
16	Claude B. & Lillian Starr		NE ¼ of SE ¼				51.48		No													
17	Alfred W. & Edna N. Oberley		NW ¼ of SE ¼				47.69		"													
18	U. S. of America		SW ¼ of SE ¼																			
19	Claude B. & Lillian Starr		SE ¼ of SE ¼				50.42		"													
20																						
							309.91															

Validations by School Districts as Equalized by Department of Taxation: District No. ..... Rate ..... Mills; District No. ..... Rate ..... Mills; District No. ..... Rate ..... Mills; District No. ..... Rate ..... Mills

	Sold for Taxes (Dollars)	Dollars	Tax including State Homestead (Dollars)	State Tax on Non-Homestead 4 Mills (Dollars)	Special Taxes (Dollars)	Total Taxes (Dollars)	Paid	When Paid (Month Day Year)	Number of Receipt	March Settlement 1954	June Settlement 1954	Penalty	November Settlement 1954	Penalty	Collections to First Monday in January 1955	Penalty	Delinquent on First Monday in January 1955	Total Delinquent Tax and Penalty	Remarks
1																			
2	31.12		31.26			31.26	2nd Half Paid / 1st Half Paid	OCT 29 1954 / MAY 21 1954	4389 / 7147		15.63		15.63						
3																			
4																			
5																			
6	18.99		18.00			18.00	PAID IN FULL	SEP 17 1954	13262				18.00	.54					
7																			
8																			
9	21.18		21.44			21.44											21.44	2.58	
10																			
11	14		25.74	.66		26.40	Balance Paid / Part Paid	OCT 30 1954 / MAY 11 1954	14734 / 13022		1.30		1.30						
12																			
13																			
14																			
15																			
16	187 Abate #6008		30.78 / 33.08	.56 / .64		21.44 / 33.72	2nd Half Paid / 1st Half Paid	OCT 20 1954 / MAY 24 1954	14447 / 7527		10.72		10.72						12.48 Abated
17	78		14.18	.36		14.54	Balance Paid / Part Paid	OCT 30 1954 / MAY 11 1954	14734 / 13022		7.27		7.27						
18																			
19	155 Abate #6008		15.44 / 24.18	.48 / .62		15.84 / 24.80	2nd Half Paid / 1st Half Paid	OCT 20 1954 / MAY 26 1954	14447 / 7607		7.92		7.92						8.96 Abated
20																			
	339 / 339 / 294		144.68	1.88		146.56					42.24		60.44				21.44		

Assessment Roll and Tax List of Real Property in the Town of Shingobee

	In Whose Name Assessed	To Whom Transferred	Description of Property: Subdivision	Sec. or Lot	Town or Block	Rng.	Number of Acres of Land (Acres)	(100ths)	Sec. 2 School District	Indicate Homestead Tax in Red	Indicate Equivalent Tax in Red	True and Full Valuations: Land Exclusive of Structures Improvements (Dollars)	Buildings and Other Structures (Dollars)	Machinery Permanently Attached to Real Estate (Dollars)	Total True and Full Value (Dollars)	Assessed Valuations: Rural: Homestead Up to $4,000 20%	Rural: Over $4,000 and Non-Homestead 33⅓%	All Other: Homestead Up to $4,000 25%	All Other: Over $4,000 and Non-Homestead 40%	All Other: Machinery Permanently Attached to Real Estate 33⅓%	Total Assessed Value (Dollars)	Total Assessed Value as Equalized by the Board of Review (Dollars)	Final Equalized Value (Dollars)	Remarks
	Paul E. & Francis E. Wilder		[illegible]																					
	Nesley Hanf & La Vada Hanf		All of Lot 1 Sec. 1 T 142 R 35 No. of Hy.	21	142	31	20.18	5	No			Lois No Tax for this 2 & 4 p. 62												
	Albert Larson		NW¼ of NW¼ Lot 2				39.50		"															
	Raymond Lembke		S½ of S½ of NE¼ excl 150' x 300'				38.60		yes															
	John H. & Sophia Hanson		W½ of S½ of SW¼ of NE¼				40		"															
	" " "		& strip of land 4 rods wide along S. side of NE¼ of NW¼				1		"															
	Albert Gratrud	Yoder	NE¼ of NW¼ (Hwy & strip)				39		No															
	John H. & Sophia Hanson		NW¼ of NW¼				40		yes															
	Albert Gratrud		SW¼ of NW¼				40		No															
	"		SE¼ of NW¼				40		"															
	Ed. J. P. Steele		S½ of N½ of SE¼				20		"															
	U. S. of America		NE¼ of SW¼																					
	U. S. of America		NW¼ of SW¼																					
	U. S. of America		SW¼ of SW¼																					
	U. S. of America		SE¼ of SW¼																					
	Edna L. McLarry Rock		NE¼ of SE¼ Less N 1036'				8.60		No															
	A. N. & Edna Eberley		N 1036' of NW¼ of SE¼				31.40		yes															
	Alfred N. & Edna M. Eberley		S½ of NW¼ of SE¼				20		"															
	Village of Walker		N½ of SW¼ of SE¼				20		No															
	Robert L. & Ruth C. Johnson		SE¼ of SE¼ Less N 532'				35		yes															
	[continued on next page]																							
							438.80																	

Validations by School Districts as Equalized by Department of Taxation

	Sold for Taxes	District No. ..... Rate ..... Mills	District No. ..... Rate ..... Mills	District No. ..... Rate ..... Mills	District No. ..... Rate ..... Mills	Tax including State Homestead	State Tax on Non-Homestead	Special Taxes	Total Taxes	Paid	When Paid	Receipt No. or Date of Receipt	March Settlement 1954	June Settlement 1954	Penalty	November Settlement 1954	Penalty	Collections to First Monday in January 1955	Penalty	Delinquent on First Monday in January 1955	Total Delinquent Tax and Penalty	Remarks
		Dollars	Dollars	Dollars	Dollars	Dollars																
1		617				1214	2.88		1150.21	Balance Paid	MAY 31 1954	8132		576.00								
2		104				1890	48		1938	Part Paid	MAY 31 1954	7326										
3		H 188				3418			3418	Part Paid	MAY 29 1954	7157		1938								
4		H 364				6616			6616	PAID IN FULL	MAY 28 1954	7146		3418								
5		H 4				72			72	2nd Half Paid	AUG 20 1954					3308						
6		155				2818	72		2890	1st Half Paid	MAY 27 1954	12781		3308								
7		H 46				836			836	1st Half Paid	MAY 27 1954	7319				36						
8		107				1944	30		1944	2nd half Paid	OCT 21 1954	14009										
9		133				2418	62		2480	1st half Paid	MAY 31 1954	13026		1445		1445						
10	Sold for taxes	67				1218	32		1250	2nd half Paid	OCT 21 1954	14007		418		418						
11										1st half Paid	MAY 31 1954	13025		997		997						
12										2nd half Paid	OCT 21 1954	14008		1240		1240						
13										1st half Paid	MAY 31 1954									1250		
14																						
15		40				728	18		746	Balance Paid	OCT 30 1954			373		373						
16		H 283				5144			5144	Part Paid	MAY 31 1954	13024										
17		H 32				582			582	Balance Paid	OCT 30 1954	14034		2572		2572						
18	Sold for taxes	83				1508	38		1546	Part Paid	MAY 31 1954	13022		291		291						
19		H 182				3308			3308	2nd Half Paid	OCT 25 1954	14143								16.46		
20		H 1879				4371.4	608		44322	1st Half Paid	MAY 28 1954	7352		1654		1654						
		2308												22.124		12324				27.76		

Assessment Roll and Tax List of Real Property in the Town of Shingobee

Form 505P(51)

142-31

Line	In Whose Name Assessed	To Whom Transferred	Subdivision	Sec. or Lot	Town or Block	Rng.	Acres of Land	No. School District	Homestead Yes or No	Valuations by School Districts (District No. 5, Rate 114.76 Mills) Dollars	Tax including State Homestead	Total Taxes	Paid	When Paid	Number of Receipt	June Settlement 1954	November Settlement 1954
1	Lewis A. & Nettie S. Becker		S½ of SW¼ of SE¼ less 1 ac (NE¼ of NE¼)	21	142	31	19	5	Yes	H 146	26 54	26 54	PAID IN FULL	MAY 10 1954	5758	26 54	
2	~~State of Minnesota~~ L. A. Becker		3 rds along E line of S½ of SW¼ of SE¼ (NW¼ of NE¼)				1			No Tax for 1953							
3			SW¼ of NE¼														
4	John Hanson		All Lot 1 lying S.W. of Ry (SE¼ of NE¼)				10			H 24	4 36	4 36	2nd Half Paid / 1st Half Paid	AUG 20 1954 / MAY 27 1954	13481 / 7319	2 18	2 18
5	Village of Walker		N. 532' of SE¼ of SE¼ less N. 515.5' of E. 1000' (5 ac)						Exempt								
6			NE¼ of NW¼														
7	Russell J. & Neva B. Homan		Part of Gov't Lot 1 N. of Ry (NW¼ of NW¼)														
8	John W. and Anna G. Trimmell		Part of Gov't Lot 1 N of Ry (SW¼ of NW¼)														
9	Earl E. & Dorothy E. Walters		W. 100' of E. 575' of E. ... N. of Ry, of Lot 1 (SE¼ of NW¼)														
10	Village of Walker		N. 515.5' of E. 1000' of SE¼ of SE¼ (cemetery)						Exempt								
11			NE¼ of SW¼														
12			NW¼ of SW¼														
13			SW¼ of SW¼														
14	Wendelin & Agnes Endert		S. 100' of N. 760' of W. 300' of SE¼ of NE¼ less Hy # 371 (SE¼ of SW¼)				70		Yes	H 94	17 08	17 08	2nd Half Paid / 1st Half Paid	OCT 6 1954 / MAY 26 1954	13821	9 45	9 45
15	" " "		50' x 100' of S½ of S½ of NE¼				70		"	H 10	1 82	1 82	2nd Half Paid / 1st Half Paid	OCT 6 1954 / MAY 26 1954	7050		
16			NE¼ of SE¼														
17			NW¼ of SE¼														
18			SW¼ of SE¼														
19			SE¼ of SE¼														
20							91 40			H 274	49 80	49 80				38 11	11 63

Assessment Roll and Tax List of Real Property in the Town of Shingobee

Cass County, Minnesota, for Taxes for the Year 1953.

	In Whose Name Assessed	To Whom Transferred	Description of Property: Subdivision	Sec. or Lot	Town or Block	Rng.	Number of Acres of Land (Acres / 100ths)	No. School District	Individual Real Estate Tax	Individual Real Estate Tax	True and Full Valuations: Land Exclusive of Structures and Improvements (Dollars)	Buildings and Other Structures (Dollars)	Machinery Permanently Attached to Real Estate (Dollars)	Total True and Full Value (Dollars)	Assessed Valuations: Rural: Homestead Up to $4,000 20% (Dollars)	Rural: Over $4,000 and Non-Homestead 33⅓% (Dollars)	All Other: Homestead Up to $4,000 25% (Dollars)	All Other: Over $4,000 and Non-Homestead 40% (Dollars)	All Other: Machinery Permanently Attached to Real Estate 33⅓% (Dollars)	Total Assessed Value (Dollars)	Total Assessed Value Equalized by the Board of Review (Dollars)	Final Equalized Value (Dollars)
1	Augusta F. & Peter E. Pakuskey		Lot 2 ~~NW¼ of NE¼~~ of Rly	22	142	31			5	yes												
2			NW¼ of NE¼																			
3			SW¼ of NE¼																			
4			SE¼ of NE¼																			
5																						
6			NE¼ of NW¼																			
7			NW¼ of NW¼																			
8			SW¼ of NW¼																			
9	Horace D. Rieyle, adm. C.T.A. Estate of John E. Andrews Jr.		5 ac. of Lot 3 of S.T. Rly and N. of M.T. ~~SW¼ of NW¼~~				5		No													
10	Burt E. & Beatrice Gardner		2 ac. of Lot 3 of S.T. Rly & 2 ac. Burt Hall				650		"													
11			NE¼ of SW¼																			
12			NW¼ of SW¼																			
13	D.E. Wakefield		Lot 1 ~~SW¼ of SW¼~~ 19 ac. Rly				3506		No													
14	Leslie & Irene Gardner		1 ac. of ~~SE¼ of SW¼~~ Lot 3 of S.T. Rly				1		yes													
15																						
16	Horace D. Rieyle, Adm. Estate of John E. Andrews Jr.		Lot 2 outside village + 2 ac. ~~NE¼ of NW¼~~ part W of Rly				21		No													
17	" " " "		1 ac. ~~NW¼ of SE¼~~ of Rly				1		"													
18	Dr. Gipson Lumber Co.		1 ac. of ~~NW¼ of SW¼~~ Lot 3				1		"													
19	" " "		2.5 ac. ~~NW¼ of NW¼~~ of Lot 3				250		"													
20							80.06															

Valuations by School Districts as Equalized by Department of Taxation

	District Nos. ..... Rate ..... Mills	District Nos. ..... Rate ..... Mills	District Nos. ..... Rate ..... Mills	District Nos. ..... Rate ..... Mills	District Nos. ..... Rate ..... Mills	Sold for Taxes (Dollars)	Tax Including State Homestead ..... Mills (Dollars)	State Tax on Non-Homestead 46.6 Mills (Dollars)	Special Taxes ($ cts.)	Total Taxes ($ cts.)
1	11						45	26		45	26
2										
3										
4										
5										
6										
7										
8										
9			25				5	16	12	5	28
10		30	0				54	52	1	40	55	42
11										
12										
13			175				36	18	82	37	00
14	11	217					38	54		38	54
15										
16		542					98	52	252	101	04
17			17				3	54	08	3	60
18			550				113	72	256	116	28
19			300				62	02	140	63	42
20	11 461 / 2 42 / 13 08		1069 : 461 / 1069 / 1069 : 2310				236 / 220 / 457	84 / 60 / 44	890	468	34

	Paid	When Paid (Month Day Year)	Number of Receipt	March Settlement 1954 ($ cts.)	June Settlement 1954 ($ cts.)	Penalty ($ cts.)	November Settlement 1954 ($ cts.)	Penalty ($ cts.)	Collections to First Monday in January 1955 ($ cts.)	Penalty ($ cts.)	Delinquent as First Monday in January 1955 ($ cts.)	Total Delinquent Tax and Penalty ($ cts.)	Remarks
1	2nd Half Paid 1st Half Paid	OCT 30 1954 MAY 31 1954	6304 3025		22 63		22 63						
2													
3													
4													
5													
6													
7													
8													
9	2nd Half Paid 1st Half Paid	OCT 30 1954 MAY 31 1954	6064 2948		2 64		2 64						
10	Paid	MAY 31 1954	3027		28 00						28 00	30 71	
11													
12													
13	2nd Half Paid 1st Half Paid	OCT 30 1954 MAY 31 1954	6081 3037		18 50		18 50						
14	PAID IN FULL	MAY 25 1954	6553		38 54								
15													
16	2nd Half Paid 1st Half Paid	OCT 30 1954 MAY 31 1954	1948		50 52		50 52						
17	2nd Half Paid 1st Half Paid	OCT 30 1954 MAY 31 1954	6064		1 80		1 80						
18	2nd Half Paid 1st Half Paid	OCT 30 1954 MAY 31 1954	3027		89 86		89 85						
19	2nd Half Paid 1st Half Paid	OCT 30 1954 MAY 31 1954	6076										
20					252 48		185 94				28 00		

Assessment Roll and Tax List of Real Property in the *Town* of *Shingobee*

Cass County, Minnesota, for Taxes for the Year 1953.

Form SC17 (53)

142-31

Line	In Whose Name Assessed	To Whom Transferred	Subdivision	Sec. or Lot	Town or Block	Rng.	Acres of Land (Acres / 100ths)	No. School District	Homestead Yes or No
1	Edward Howard Musel		About 3 acs NE¼ of NE¼ of Lot 3	22	142	31	3	5	Yes
2	Arthur A. Larson	Alpha A. Larson	Part of Lot 3 less Hy NW¼ of NE¼				7 27		No
3	Roscoe Croff		1.5 acres SW¼ of NE¼ of Lot 3				1 50		Yes
4	Eugene & Louisa Harrington		4 acres SE¼ of NE¼ of Lot 3				4		No
5	B. G. & Della M. Dennis		175.5' x 146.5' x 175' x 160' of Lot 4 NE¼ of NW¼				1 50		Yes
6	Alfred N. & Edna N. Oterley		3 acres of Lot 3 (26 x 2 [illegible]) NE¼ of NW¼				3		"
7	Anna M. & Richard Bennett		¼ acre NW¼ of NW¼ of Lot 3				13		No
8	Claude B. & Lillian Starr		Lot 4 (SW¼ of SW¼) less Pillsbury's Addn & Ry R. & less 167' x 160' x 140' x 97' & less 175.5' x 146.5' x 175' x 160' SW¼ of NW¼				29 acres		Yes
9	Horace D. Riegle, Adm. C.T.A. Estate	John E. Andrews Jr.	About 1½ acres Lot SE¼ of NW¼				1 50		No
10	Eric & Beulah Hagen		167' x 160' x 140' x 97' of SW¼ of SW¼ (or Lot 4)				27		Yes
11	Victor O. & Ruth A. Mattson		150' x 353' NE¼ of SW¼ Part of Lot 1				1 50		No
12	John P. & Alvina S. Hartman		N½ of 4½ acres of Lot 1 NW¼ of SW¼				2 25		"
13	Clarence Heeter		S½ of 4½ acres of Lot 1 SW¼ of SW¼				2 25		"
14	Walter R. & Viola E. Warcester		Com. 335' N of S.W. cor. of Lot 3, E 300', N.E. 335' along cemetery, [illegible] to W. line of Lot 3, S. [illegible] to beginning SE¼ of SW¼				1 50		Yes
15	Ind. School Dist. #5		500' of SE¼ of SE¼						Exempt
16	Village of Walker		1½ acs NE¼ of SE¼ of SE¼ of SE¼ [illegible]						Exempt
17	Raymond M. & Mary Louise Bright		90' x 140' NW¼ of SE¼ of SE¼						
18	Edmund C. & Helen Winters		90' x 140' SW¼ of SE¼ of SE¼ of SE¼						
19			SE¼ of SE¼						
20	E. L. Rogers		1 acre of Lot 3				1		No
							59 [illegible]		

The left-hand valuation columns on this side of the ledger (Land, Buildings and Other Structures, Machinery, Total True and Full Value, Assessed Valuations Rural / All Other, Total Assessed Value, Final Equalized Value) are blank.

Line	Sold for Taxes	Valuations by School Districts, District No. 5, Rate 191.16 Mills (Dollars)	Tax Including State Homestead	State Tax on Non-Homestead 4.66 Mills	Special Taxes	Total Taxes	Paid	When Paid (Month Day Year)	No. of Receipt	March Settlement 1954	June Settlement 1954	Penalty	November Settlement 1954	Penalty	Delinquent Tax and Penalty	Remarks
1		H 39	7 08			7 08	PAID IN FULL	SEP 28 1954	13590				7 08	21		
2		105	19 08	48		19 56	PAID IN FULL	JAN 20 1954	601	19 56						
3		H 95	17 26			17 26	PAID IN FULL	MAY 13 1954	6017		17 26					
4		123	22 36	58		22 94	PAID IN FULL	MAY 25 1954	6532		22 94					
5		H 112	20 36			20 36	PAID IN FULL	MAY 31 1954	9609		20 36					
6		H 9	1 64			1 64	Balance Paid / Part Paid	OCT 30 1954 / MAY 31 1954	14736 / 13022		1 07		57			
7	SOLD FOR TAXES	H 50	9 08			9 08	Balance Paid / Part Paid	OCT 21 1954 / MAY 24 1954	14403 / 6721		2 90		6 18			
8		H 143	26 00			26 00	2nd Half Paid / 1st Half Paid	OCT 26 1954 / MAY 2? 1954	14447 / 7507		13 00		13 00			
9		25	4 54	12		4 66	2nd Half Paid / 1st Half Paid	OCT 30 1954 / MAY 31 1954	16069 / 12948		2 33		2 33			
10	SOLD FOR TAXES	H 105	19 08			19 08									19 08	
11		150	27 26	70		27 96	PAID IN FULL	FEB ? 1954	1284	27 96						
12	SOLD FOR TAXES	767	139 40	3 58		142 98	PAID IN FULL	MAY 31 1954	13026		142 98					
13		767	139 40	3 58		142 98	PAID IN FULL	MAY 31 1954	13026		142 98					
14		H 76	13 82			13 82									13 82 & 15 20	
15																
16																
17																
18																
19																
20		10	1 82	04		1 86	2nd Half Paid / 1st Half Paid	OCT 30 1956 / MAY 27 1954	15123 / 7331		93		93			
		H 629 / 1947 / 2576	468 18	9 08		477 26				47 52	366 75		30 09		22 90	

Assessment Roll and Tax List of Real Property in the Town of Shingobee

Line	In Whose Name Assessed	To Whom Transferred	Subdivision	Sec. or Lot	Town or Block	Rng.	Acres	100ths	No. School District	Indicate Homestead Yes or No	Indicate Agricultural Yes or No	Land Exclusive of Structures and Improvements (Dollars)	Buildings and Other Structures (Dollars)	Machinery Permanently Attached to Real Estate (Dollars)	Total True and Full Value (Dollars)	Rural Homestead Up to $4,000 20%	Rural Over $4,000 and Non-Homestead 33⅓%	All Other Homestead Up to $4,000 25%	All Other Over $4,000 and Non-Homestead 40%	Machinery Permanently Attached to Real Estate 33⅓%	Total Assessed Value	Total Assessed Value as Equalized by the Board of Review	Final Equalized Value
1	Ed Wold		Lot 2 less platted & less 400'x90' & less 10 rds x 10 rds to Norgard & less 10 rds to D. Gre & less 1.8 acres ~~NE¼ of NE¼~~	Q 3	142	31	25	20	5	No													
2			NW¼ of NE¼																				
3	~~Richard J. + Frances~~ ~~Bernice Olson~~ M. Kartes		400'x90' ~~SW¼ of NE¼~~ of Lot 2					83		Yes													
4			SE¼ of NE¼																				
5	Theodore Norgard		10 rds x 16 rds of Lot 2 less platted				1	00		No													
6			NE¼ of NW¼																				
7	Nels D. Olson		10 x 16 rds ~~NW¼ of NW¼~~ of Lot 2 less platted				1	00		"													
8			SW¼ of NW¼																				
9			SE¼ of NW¼																				
10	John M. & Mary Mayer Lang		1.8 acs of Lot 2				1	80		Yes													
11			NE¼ of SW¼																				
12			NW¼ of SW¼																				
13			SW¼ of SW¼																				
14			SE¼ of SW¼																				
15																							
16			NE¼ of SE¼																				
17			NW¼ of SE¼																				
18			SW¼ of SE¼																				
19			SE¼ of SE¼																				
20																							

Cass County, Minnesota, for Taxes for the Year 1953.

Line	Sold for Taxes	District No. ... (Dollars)	District No. ... (Dollars)	District No. ... (Dollars)	District No. 5, Rate 20.76 Mills (Dollars)	District No. ... (Dollars)	District No. ... (Dollars)	Tax Including State Homestead ... Mills	State Tax on Non-Homestead 4.66 Mills	Special Taxes	Total Taxes	Line	Paid	When Paid (Month Day Year)	Number of Receipt	March Settlement 1954	June Settlement 1954	Penalty	November Settlement 1954	Penalty	Collections to First Monday in January 1955	Penalty	Delinquent on First Monday in January 1955	Total Delinquent Tax and Penalty	Remarks
1					125			25.84	.58		26.42	1	PAID IN FULL	MAY 15 1954	5378		26.42								
2												2													
3					H 200			41.36			41.36	3	PAID IN FULL	JUN 21 1954	11271				41.36						[illegible] 62
4												4													
5	SOLD FOR TAXES				40			8.28	.18		8.46	5											8.46		
6												6													
7					60			12.40	.28		12.68	7	PAID IN FULL	NOV 12 1954	15303						12.68	1.02			
8												8													
9												9													
10					H 366			75.68			75.68	10	2nd Half Paid 1st Half Paid	OCT 21 1954 MAY 31 1954	14245 7718		37.84		37.84						
11												11													
12												12													
13												13													
14												14													
15												15													
16												16													
17												17													
18												18													
19												19													
20												20													
					H 566 225 791			163.56	1.04		164.60						64.26		79.20		12.68		8.46		

Assessment Roll and Tax List of Real Property in the Town of Shingobee, Cass County, Minnesota, for Taxes for the Year 1953.

Form 3(C) (53) WITH GIVE NUMBER, SUBURBS

	IN WHOSE NAME ASSESSED	TO WHOM TRANSFERRED		DESCRIPTION OF PROPERTY: SUBDIVISION	Sec. or Lot	Town. or Block	Rng.	Number of Acres of Land: Acres	100ths	No. School District	Indicate Homestead by Yes or No	Indicate Agricultural Tax by Yes or No	TRUE AND FULL VALUATIONS: LAND Exclusive of Structures and Improvements (Dollars)	BUILDINGS and Other Structures (Dollars)	MACHINERY Permanently Attached to Real Estate (Dollars)	TOTAL True and Full Value (Dollars)	ASSESSED VALUATIONS: RURAL: Homestead Up to $4,000 20% (Dollars)	RURAL: Over $4,000 and Non-Homestead 33⅓% (Dollars)	ALL OTHER: Homestead Up to $4,000 25% (Dollars)	ALL OTHER: Over $4,000 and Non-Homestead 40% (Dollars)	MACHINERY Permanently Attached to Real Estate 33⅓% (Dollars)	TOTAL ASSESSED VALUE (Dollars)	Total Assessed Value as Equalized by the Board of Review (Dollars)	FINAL EQUALIZED VALUE (Dollars)
1	Ethel A. Peterson			S½ of NE¼ of NE¼ Lot 5	24	44	31			5	No														
2				NW¼ of NE¼																					
3				SW¼ of NE¼																					
4				SE¼ of NE¼																					
5	U. S. of America in trust for Mississippi Chippewa tribe			Lot 7																					
6				NE¼ of NW¼																					
7				NW¼ of NW¼																					
8				SW¼ of NW¼																					
9				SE¼ of NW¼																					
10																									
11				NE¼ of SW¼																					
12				NW¼ of SW¼																					
13				SW¼ of SW¼																					
14				SE¼ of SW¼																					
15																									
16				NE¼ of SE¼																					
17				NW¼ of SE¼																					
18				SW¼ of SE¼																					
19				SE¼ of SE¼																					
20																									

Cass County, Minnesota, for Taxes for the Year 1953.

	SOLD FOR TAXES	VALUATIONS BY SCHOOL DISTRICTS AS EQUALIZED BY DEPARTMENT OF TAXATION: District No. 5 Rate 19.24 Mills	District No. ..... Rate ..... Mills	District No. ..... Rate ..... Mills	District No. ..... Rate ..... Mills	District No. ..... Rate ..... Mills	Tax including State Homestead ..... Mills	State Tax on Non-Homestead 4.6 Mills	SPECIAL TAXES	TOTAL TAXES		PAID	WHEN PAID: Month Day Year	Number of Receipt	March Settlement 1954	June Settlement 1954	Penalty	November Settlement 1954	Penalty	Collection to First Monday in January 1955	Penalty	Delinquent on First Monday in January 1955	Total Delinquent Tax and Penalty	REMARKS
		Dollars	Dollars	Dollars	Dollars	Dollars	Dollars	$ cts.	$ cts.	$ cts.					$ cts.	$ cts.	$ cts.	$ cts.	$ cts.	$ cts.	$ cts.	$ cts.	$ cts.	
1			125				2272	58		2330	1	2nd Half Paid	OCT 27 1954	9322		1165	—	1165	—					
												ALL UNPAID	MAY 31 1954	9875										
2											2													
3											3													
4											4													
5											5													
6											6													
7											7													
8											8													
9											9													
10											10													
11											11													
12											12													
13											13													
14											14													
15											15													
16											16													
17											17													
18											18													
19											19													
20											20													
			125				2272	58		2330						1165		1165						

Form SCD(53) [illegible]

Assessment Roll and Tax List of Real Property in the Town of Shingobee

142-31

	In Whose Name Assessed	To Whom Transferred	Description of Property: Subdivision	Sec. or Lot	Town or Block	Range	Number of Acres of Land (Acres / Tenths)	No School District	Indicate Buildings Included in Tax Roll by Number	Indicate Agricultural Land in Tax Roll by Number	True and Full Valuations: Land Exclusive of Structures and Improvements	Buildings and Other Structures	Machinery Permanently Attached to Real Estate	Total True and Full Value	Assessed Valuations: Rural: Homestead Up to $4,000 20%	Rural: Over $4,000 and Non-Homestead 33⅓%	All Other: Homestead Up to $4,000 25%	All Other: Over $4,000 and Non-Homestead 40%	Machinery Permanently Attached to Real Estate 33⅓%	Total Assessed Value	Total Assessed Value Equalized by the Board of Review	Final Equalized Value
							Acres				Dollars	Dollars	Dollars	Dollars	Dollars	Dollars	Dollars	Dollars	Dollars	Dollars	Dollars	Dollars
1	Regina & John Olin Naustvold		N½ of NW¼ Lot 2	25	143	31	25.25	No														
2			NW¼ of NE¼																			
3			SW¼ of NE¼																			
4			SE¼ of NE¼																			
5	Ethel L. Peterson		Lot 6				10.90	No														
6			NE¼ of NW¼																			
7			NW¼ of NW¼																			
8			SW¼ of NW¼																			
9			SE¼ of NW¼																			
10																						
11	Regina & John Olin Naustvold		NE¼ of SW¼ Lot 3				16	No														
12			NW¼ of SW¼																			
13			SW¼ of SW¼																			
14	Pearl Hinds		SE¼ of SW¼ Lot 7				19.60	No														
15																						
16	State of Minnesota		NE¼ of SE¼																			
17	State of Minnesota		Lot 4 less ~~[illegible]~~ Plat of Gregory Park																			
18	Chris L. Kanevier		Lot 5 less Plat of Gregory Park & less 56 acres					No		yes												
19	" "		SE¼ of SE¼				40			"												
20	Vernon McDeary		5.8 acres of Lot 5				5.8	No														
							107.15															

	Sold for Taxes	District No. ..... Rate ..... Mills	District No. 1 Rate 21 Mills	District No. ..... Rate ..... Mills	District No. 2 Rate 21 Mills	District No. ..... Rate ..... Mills	District No. ..... Rate ..... Mills	Tax including State Homestead ..... Mills	State Tax on Non-Homestead 7.66 Mills	Special Taxes	Total Taxes	Paid	When Paid: Month	Day	Year	Number of Receipt	Shingo. Settlement 1954	June Settlement 1954	Penalty	November Settlement 1954	Penalty	Collections to First Monday in January 1955	Penalty	Delinquent on First Monday in January 1955	Total Delinquent Tax and Penalty	Remarks
		Dollars	Dollars	Dollars	Dollars	Dollars	Dollars	$ cts.	$ cts.	$ cts.	$ cts.						$ cts.	$ cts.	$ cts.	$ cts.	$ cts.	$ cts.	$ cts.	$ cts.	$ cts.	
1			125					22.72	58		23.30	1	PAID IN FULL	MAY	31	1954	13029		23.30							
2												2														
3												3														
4												4														
5			50					9.08	24		9.32	5	2nd Half Paid	OCT	30	1954	14328									
													1st Half Paid	MAY	3	1954	9275		4.66		4.66					
6												6														
7												7														
8												8														
9												9														
10												10														
11			80					14.54	38		14.92	11	PAID IN FULL	MAY	31	1954	13029		14.92							
12												12														
13												13														
14			95					17.26	44		17.70	14	PAID IN FULL	MAY	31	1954	13028		17.70							
15												15														
16												16														
17												17														
18				H 296				61.20			61.20	18	1st Half Paid	MAY	26	1954	7047		30.60		30.60					
													2nd Half Paid	AUG	10	1954	12184									
19		H 50						9.08			9.08	19	1st Half Paid	MAY	26	1954	7047		4.54		4.54					
													2nd Half Paid	AUG	10	1954	12184									
20		67						12.18	32		12.50	20	PAID IN FULL	MAY	31	1954	10519		12.50							
		H 80		H 246 =	346			61.20																		
		H 50			419			84.96	196		148.02															
		H 67		296 -	963			174.66																		

Chippewa Point | Lakeview Springs Dairy | Beach

Assessment Roll and Tax List of Real Property in the Town of Shingobee

Cass County, Minnesota, for Taxes for the Year 1953.

In Whose Name Assessed	To Whom Transferred	Description of Property (Subdivision, Sec. or Lot, Town or Block, Rge.)	Number of Acres of Land	No. School District	True and Full Valuations: Land (Exclusive of Structures and Improvements)	Buildings and Other Structures	Machinery Permanently Attached to Real Estate	Total True and Full Value	Assessed Valuations: Rural: Homestead Up to $4,000 20%	Rural: Over $4,000 and Non-Homestead 33⅓%	All Other: Homestead Up to $4,000 25%	All Other: Over $4,000 and Non-Homestead 40%	Machinery Permanently Attached to Real Estate 33⅓%	Total Assessed Value	Total Assessed Value Equalized by the Board of Review	Final Equalized Value
			Acres / 100ths		Dollars	Dollars	Dollars	Dollars	Dollars	Dollars	Dollars	Dollars	Dollars	Dollars	Dollars	Dollars
Henry & Minnie Hedberg & Henry Jr. Minnie Hedberg		1														
Russell & Ruby Angel		2	170	5				26142	31							
Herman & Ella Fisher		3	870													
Henry W. & Amelia Luke		4	50													
Herman Fisher		5	165													
		6														
		7														
George & Sylvia A. Jessen		8														
J.R. & Amanda Chumley		9														
George A. & Sylvia A. Jessen		10														
Herman Fisher		11	38													
Anna C. Dallaire		12	20													
Herman Fisher		13	41.75													
L.J. Savard		14	12													
Donald & Lois L. Stumpf		15	3680													
Fred Fischer		16	1													
Donald & Lois L. Stumpf		17	30													
Clarence & Betty Fisher		18														
(continued on next page)																

Sold for Taxes	Valuations by School Districts as Equalized by Department of Taxation: District No. 5 Rate Mills	District No. 6 Rate Mills	District No. 7 Rate Mills	District No. 8 Rate Mills	Tax Including State Tax on Homestead 46.6 Mills	State Tax on Non-Homestead 46.6 Mills	Special Taxes	Total Taxes	Paid	When Paid (Month Day Year)	Number of Receipt	March Settlement 1954	June Settlement 1954	Penalty	November Settlement 1954	Penalty	Collections to First Monday in January 1955	Penalty	Delinquents on First Monday in January 1955	Total Delinquent Tax and Penalty	Remarks
	Dollars	Dollars	Dollars	Dollars	$ cts.	$ cts.	$ cts.	$ cts.				$ cts.	$ cts.	$ cts.	$ cts.	$ cts.	$ cts.	$ cts.	$ cts.	$ cts.	
1	N 201				36.54			36.54	PAID IN FULL	MAY 31 1954	7649		36.54								
2	N 159				28.90			28.90	2nd Half Paid 1st Half Paid	OCT 22 1954 MAY 31 1954	14098 13032		14.45		14.45						
3																					
4	N 145				26.36			26.36	PAID IN FULL	MAY 31 1954	13031		26.36								
5	N 189				34.36			34.36	2nd Half Paid 1st Half Paid	OCT 22 1954 MAY 31 1954	14005 13032		17.18		17.18						
6																					
7																					
8	N 180				32.72			32.72	PAID IN FULL	MAY 22 1954	6960		32.72								
9																					
10	N 208				37.80			37.80	2nd Half Paid 1st Half Paid	OCT 30 1954 MAY 31 1954	16012 13020		18.90		18.90						
11	N 15				2.72			2.72	PAID IN FULL	MAY 22 1954	6960		2.72								
12	N 55				10.00			10.00	2nd Half Paid 1st Half Paid	OCT 22 1954 MAY 31 1954	14008 13032		5.00		5.00						
13	N 60				10.90			10.90	2nd Half Paid 1st Half Paid	OCT 30 1954 MAY 22 1954	16024 7140		5.45		5.45						
14																					
15	N 67				12.18			12.18	2nd Half Paid 1st Half Paid	OCT 22 1954 MAY 31 1954	14008 13032		6.09		6.09						
16	SOLD FOR TAXES 228				41.44	1.06		42.50	Balance Paid	AUG 2 1954	1136								42.50		
17			N 191		35.36			35.36	Balance Paid	MAY 17 1954	6056		20.36		15.36						
18	SOLD FOR TAXES 15				2.72	.06		2.78	Balance Paid	AUG 2 1954	1136								2.78		
19	N 96				17.44			17.44		MAY 17 1954	6056		10.44		7.44						
20	N 30				5.46			5.46	PAID IN FULL	MAY 25 1954	6556		5.46								
	N 1105 243		1576 243		299.54 35.36	1.12		336.02					206.82		89.89						
	1648		171	1819	334.90																

Form SCD (53) [illegible]

Assessment Roll and Tax List of Real Property in the Town of Shingobee

	In Whose Name Assessed	To Whom Transferred	Description of Property: Subdivision	Sec. or Lot	Town No. or Block	Range	Number of Acres of Land: Acres	Tenths	Net School Tax	Indicate Homestead Yes or No	Indicate Application Filed Yes or No	True and Full Valuations: Land Exclusive of Structures and Improvements	Buildings and Other Structures	Machinery Permanently Attached to Real Estate	Total True and Full Value	Assessed Valuations: Rural: Homestead Up to $4,000 20%	Rural: Over $4,000 and Non-Homestead 33⅓%	All Other: Homestead Up to $4,000 25%	All Other: Over $4,000 and Non-Homestead 40%	Machinery Permanently Attached to Real Estate 33⅓%	Total Assessed Value	Total Assessed Value as Equalized by the Board of Review	Final Equalized Value
							Acres	Tenths				Dollars	Dollars	Dollars	Dollars	Dollars	Dollars	Dollars	Dollars	Dollars	Dollars	Dollars	Dollars
6	Harold Fisher		That part of Lot 1 lying E of Y.P.						5	No													
	A. N. Meland		Part of Govt. Lot 1 lying W of Y.P.					96															
	R. J. Seward	Lisle Dolar	SW¼ of NW¼ exc of Lot 2	2	20			220															
	"		SE¼ of NE¼ exc of Lot 1 Block 6.	2	80			280															
11	Henry Albert & Hedy Ella LaMunyon		That part of M.&St.L. R.R. R/W in Sec 4 lying N & W of the Lake Shore																				
	Lyle & Dorothy Lamberling		Part of NW¼ of NW¼ Lot 4 lying N & E of Hy.					900															
	R. E. Larson		Part of NW¼ of NW¼ Lot 4																				
			SW¼ of NW¼																				
			SE¼ of NW¼																				
	Daniel S. & Esther M. Flemmer		Part of Lot 3					900															
			NE¼ of SW¼																				
			NW¼ of SW¼																				
			SW¼ of SW¼																				
			SE¼ of SW¼																				
			NE¼ of SE¼																				
			NW¼ of SE¼																				
			SW¼ of SE¼																				
			SE¼ of SE¼																				
								6 84															

	Sold for Taxes	Valuations by School Districts as Equalized by Department of Taxation: District No. 2 Rate 46 Mills	District No.	District No.	District No.	District No.	District No.	Tax including State Homestead Mills	State Tax on Non-Homestead 7.4 Mills	Special Taxes	Total Taxes		Paid	When Paid: Month	Day	Year	Number of Receipt	March Settlement 1954	June Settlement 1954	Payally	November Settlement 1954	Penalty	Collections to First Monday in January 1955	Penalty	Delinquent on First Monday in January 1955	Total Delinquent Tax and Penalty	Remarks
		Dollars	Dollars	Dollars	Dollars	Dollars	Dollars	$ cts.	$ cts.	$ cts.	$ cts.								$ cts.	$ cts.	$ cts.	$ cts.	$ cts.	$ cts.	$ cts.	$ cts.	
1			25					454	12		466	1	PAID IN FULL	MAY 3		1954	7441		466							
2			25					454	12		466	2	2nd Half Paid	OCT 7		1954	3718			233						
													1st Half Paid	MAY 3	1	1954	3053		233							
3	SOLD FOR TAXES				67			1286	32		1418	3															
4	SOLD FOR TAXES				1067			22062	498		22560	4													1418		
5	SOLD FOR TAXES		517					9396	240		9636	5	Balance Paid	OCT 28		1954	7457								22560		
													Paid	MAY 31		1954	3083		4818		4818						
6	SOLD FOR TAXES	76	42					218			218	6	PAID IN FULL	MAY 21		1954	6675		218								
7		76	134					2436			2436	7	PAID IN FULL	MAY 22		1954	6457		2436								
8												8															
9												9															
10												10															
11												11															
12												12															
13												13															
14												14															
15				125 480				12508	224		12732	15	1st Half Paid	MAY 28		1954	7534		6366							
													2nd Half Paid	OCT 6		1954	6306			6366						
16												16															
17												17															
18												18															
19												19															
20												20															
		76	125					17958																			
		567	167					35456	1018		49972								45554		11309				22018		
		718	1739					84457																			

Assessment Roll and Tax List of Real Property in the Town of Shingobee

Cass County, Minnesota, for Taxes for the Year 1953.

Form 5C(1) (53) 50,000 Copies Printed

	In Whose Name Assessed	To Whom Transferred	Description of Property: Subdivision	Sec. or Lot	Town or Block	Rng.	Number of Acres of Land: Acres	100ths	No. School District	Indicate Homestead Yes or No	Indicate Agricultural Yes or No	True and Full Valuations: Land Exclusive of Structures and Improvements (Dollars)	Buildings and Other Structures (Dollars)	Machinery Permanently Attached to Real Estate (Dollars)	Total True and Full Value (Dollars)	Assessed Valuations: Rural: Homestead Up to $4,000 20% (Dollars)	Rural: Over $4,000 and Non-Homestead 33⅓% (Dollars)	All Other: Homestead Up to $4,000 25% (Dollars)	All Other: Over $4,000 and Non-Homestead 40% (Dollars)	Machinery Permanently Attached to Real Estate 33⅓% (Dollars)	Total Assessed Value (Dollars)	Total Assessed Value Equalized by the Board of Review (Dollars)	Final Equalized Value (Dollars)	Remarks
1	U. S. of America		NE¼ of NE¼	27	142	31	5																	
2	~~Peter Hinkley, Grace Peterson & Helen Gilbert~~		Lot 2 NW¼ of NE¼ less 3½ acres				1050		Ha			Transferred to Walker Village, Village ord. #109												
3	"		Lot 3 less NW¼ of NE¼ lot 4 less 1 acre				3440		"			Transferred to Walker Village, Village Ord. #109												
4			SE¼ of NE¼																					
5																								
6	Village of Walker		S½ of N½ of NW¼				40		Ho			Exempt												
7	Dorothy Fluke		25 rods of Lot 4 St. of rd. NW¼ of NW¼				3.45		yes															
8	Julia D. Gamble		25 rods of Lot 4 R. of rd. SW¼ of NW¼				3.45		"															
9	J. G. Jewell		SW¼ of NW¼ Lot 1, less 3 ac.				23.08		"															
10	John A. Hunter		100' x 370' of Lot 3				1.07		"			Transferred to Walker Village, Village Ord. #109												
11			NE¼ of NW¼																					
12	Julia A. Gamble		2.10 acres of Lot 4 of NW¼ of NW¼ Lot 5 less 3 acres				17.		"															
13	A. R. Fluke		3 acres of Lot 5 of NW¼ of NW¼ of Elwell Rd. less 45'				2.55		"															
14	Minn. Power & Light		200' x 86' of NW¼ of NW¼ St. of Rd. of Lot 5				.45		No															
15	Village of Walker		N½ of S½				40		—			Exempt												
16	Earl & Nina Steadland		NE¼ of SE¼ Lot 7				26.65		yes															
17	"		NW¼ of SE¼ Lot 6				15.75		no															
18	Dorothy Fluke		N½ of S½ of SW¼ of SE¼ less 1 ac.				19.55		yes															
19			SE¼ of SE¼																					
20	~~Mary Hilton & Stanley & Gilbert~~		1 acre of Lot 3				1.		No			Transferred to Walker Village, Village Ord. #109												
	(continued next page)						191.15																	

Valuations by School Districts as Equalized by Department of Taxation

	Sold for Taxes	District No. 5 Rate ..... Mills	District No. ..... Rate ..... Mills	District No. 34 Rate 7.6 Mills	District No. ..... Rate ..... Mills	District No. ..... Rate ..... Mills	Tax including State Homestead ..... Mills	State Tax on Non-Homestead 4.6 Mills	Special Taxes	Total Taxes	Paid	When Paid: Month	Day	Year	Number of Receipt	March Settlement 1954	June Settlement 1954	Penalty	November Settlement 1954	Penalty	Collection in Five Months in January 1955	Penalty	Delinquent on First Member in January 1955	Total Delinquent Tax and Penalty	Remarks
		Dollars	Dollars	Dollars	Dollars	Dollars	Dollars	$ cts.	$ cts.	$ cts.						$ cts.	$ cts.	$ cts.	$ cts.	$ cts.	$ cts.	$ cts.	$ cts.	$ cts.	
1																									
2																									
3																									
4																									
5																									
6	Sold for Taxes	375					6846	1.74		6940	6	Cancelled - Became Village Property 1-8-55												69.90 Cancelled
7		N 845					4454			4454	7	2nd Half Paid	OCT 29	1954	14520										
8		N 30					546			546	8	1st Half Paid	MAY 27	1954	7342		2227		2227						
9		N 184					3344			3344	9	1st Half Paid	MAY 31	1954	12576		273		273						
10												2nd Half Paid	JUL 15	1954	14495										
11		N 859					15614			15614	11	2nd Half Paid	OCT 25	1954	14498										
12		N 11					200			200	12	1st Half Paid	APR 15	1954	6633		1672		1672						
13																									
14				3377			69822	1574		71396	14	1st Half Paid	MAY 31	1954	12576		7807		7807						
15											15	2nd Half Paid	JUL 15	1954	14495										
16	Sold for Taxes	134					2436	62		2498	16	Paid in Full	MAY 27	1954	7341		200		200						
17		N 52					946			946	17	2nd Half Paid	OCT 29	1954	15897										
18				4237			19558	330		19910	18	1st Half Paid	MAY 31	1954	3142		35698		35698						
19		N 57		710			1036			1036	19	Cancelled - Became Village Property 1-8-55													24.98 Cancelled
20											20	2nd Half Paid	AUG 25	1954	12535										
		N 1439	N 237	= 1676			89402					1st Half Paid	MAY 25	1954	7256		473		473						
		539	408	= 469			35392	2140		126934		2nd Half Paid	AUG 25	1954											
		1939	2824	= 6291			124944					1st Half Paid	MAY 25	1954			9955		9955						
												2nd Half Paid	OCT 29	1954	14518										
												1st Half Paid	MAY 27	1954	7342		518		518						
											19														
											20														
																5081.3	68623								

Bowen | Shingobee Glen | Chippewa Point | Jackson Springs | Highway | Beach

Assessment Roll and Tax List of Real Property in the Town of Shingobee, Cass County, Minnesota, for Taxes for the Year 1953.

Form SCD (53)

Line	In Whose Name Assessed	To Whom Transferred	Subdivision	Sec. or Lot	Town or Block	Rng.	Number of Acres of Land	Indicate Homestead Yes or No	Remarks (valuation columns)	Sold for Taxes	Valuation by School District (Dist. 5, Rate 181.76 Mills)	Tax Including State Homestead	State Tax on Non-Homestead (4.66 Mills)	Total Taxes	Paid / When Paid	Number of Receipt	June Settlement 1954	November Settlement 1954
1	~~Henry & Kathleen Olson~~		S½ of NW¼ of SE¼ less 300' x 300' in N.W. cor. & 2 20 rds of N. side of SW¼ of SE¼ less Hy	27	142	31	18 94	5 Yes	Transferred to Walker Village. Village Ord. #109									
2	~~Henry & Agnes Erickson~~		N½ of NW¼ of SE¼				20	No	Transferred to Walker Village, Village Ord. #109									
3	~~Elizabeth B. Andrus~~		S½ of SE¼ less W 20 rds of N 8 rds				69 59	"	Transferred to Walker Village, Village Ord. #109									
4	~~Henry & Agnes Erickson~~		300' x 300' in N.W. cor. of S½ of NW¼ of SE¼				2	"	Transferred to Walker Village, Village Ord. #109									
5	Dorothy Flicke		all of Lot 5 exc. E. 20 rds & all Lot 6 exc. E. 45 rds				31 50	"										
6	John E. Andrus		1 ac. of SE¼ of SW¼ lying E. of Hy				1	"	Transferred to Walker Village, Village Ord. #109	SOLD FOR TAXES	123	1872	48	1920	2nd Half Paid OCT 29 1954; 1st Half Paid MAY 1954	14520; 7342	960	960
7			SW¼ of NW¼															
8			SE¼ of NW¼															
9	~~Mary Helen & Stanley E. Bibben~~		S 200' of N. 220' of E 151' of Lot 2				1	"	Transferred to Walker Village, Village Ord. #109									
10	~~J. E. Sanden & Edith M. Sanden~~		200' x 370' in N.W. cor. of Lot 3				7 7	yes	Transferred to Walker Village ~~Ord.~~, Village Ord. #109									
11	Paul D. Jewell		217.8' x 200' of Lot 1				1	No										
12	Philip D. Sr. & Dorothy C. Jewell		S. 146.22 x E. 314.56' x N. 248.3 x 279.50 x 103.13' of Lot 1				1	"			20	364	10	374	2nd Half Paid OCT 30 1954; 1st Half Paid APR 5 - 1954	14683; 3864	187	187
13	John C. & Helen M. Jewell		N. 635' of Lot 1 E. of G.N.Ry				1	"			20	364	10	374	PAID IN FULL JUL 27 1954	11336		374 07
14									75 added by Twn. Clk. 30		50	908	24	932	PAID IN FULL Apr 17 1954	5418	932	
15									this was purchased for Walker village for water system									
16			NE¼ of SE¼															
17			NW¼ of SE¼															
18			SW¼ of SE¼															
19			SE¼ of SE¼															
20																		
Total											193	3508	92	3600			2079	1521

Assessment Roll and Tax List of Real Property in the Town of Shingobee, Cass County, Minnesota, for Taxes for the Year 1953.

	In Whose Name Assessed	To Whom Transferred	Description of Property: Subdivision	Sec. or Lot	Town or Block	Reg.	Number of Acres of Land (Acres / 100ths)	No. School District	Indicate Agricultural Land by Letter or No.	Indicate Agricultural Tax by Letter or No.	True and Full Valuations: Land Exclusive of Structures and Improvements (Dollars)	Buildings and Other Structures (Dollars)	Machinery Permanently Attached to Real Estate (Dollars)	Total True and Full Value (Dollars)	Assessed Valuations: Rural: Homestead Up to $4,000 20% (Dollars)	Rural: Over $4,000 and Non-Homestead 33⅓% (Dollars)	All Other: Homestead Up to $4,000 25% (Dollars)	All Other: Over $4,000 and Non-Homestead 40% (Dollars)	Machinery Permanently Attached to Real Estate 33⅓% (Dollars)	Total Assessed Valuation Equalized by the Board of Review (Dollars)	Final Equalized Value (Dollars)	Sold for Taxes	Tax including State Homestead	State Tax on Non-Homestead	Special Taxes	Total Taxes	Paid	When Paid (Month Day Year)	Number of Receipt	March Settlement 1954	June Settlement 1954	Penalty	November Settlement 1954	Penalty	Collections to First Monday in January 1955	Penalty	Delinquent on First Monday in January 1955	Total Delinquent Tax and Penalty	Remarks
1	Harry Paddock		E½ of E½ of E½ of SE¼ less	28	142	31	765	5	No														124		2254	58		2312	1 2nd Half Paid / 1st Half Paid	OCT 30 1954 / MAY 31 1954	16327 / 13859		1156		1156					
2	J. C. Jewell		Lee				2538		yes														N 38		690			690	2nd Half Paid / 1st Half Paid	SEP 14 1954 / APR 15 1954	13313 / 5873		345		345					
3	Daniel & Cecelia Wallace		W½ of W½ of NE¼ less 1½ ac				261		"														N 278		5052			5052	PAID IN FULL	SEP 9 1954	13281				506		152			
4	Louis & Ada Northtome		SE¼ of NE¼ (ex. 1½ ac) less Rd				240		"														N 219		3980			3980	PAID IN FULL	MAY 18 1954	6340		398							
5	John Hendrickson		E½ of E½ of E½ of E½ less Park & R of Way				1435		No														70		1272	32		1304	PAID IN FULL	MAY 18 1954			130							
6	J. C. Jewell		1/200 of NE¼ of NW¼				50																3		54			54	2nd Half Paid / 1st Half Paid	OCT 25 1954 / APR 1 1954	14034 / 5873		27		27					
7	U. S. of America		NW¼ of NW¼																																					
8	Harry Paddock		less S R of W½ of NW¼ of NW¼ less 4 ac				2072		yes														N 44		800			800	2nd Half Paid / 1st Half Paid	OCT 30 1954 / MAY 31 1954	16327 / 13859		400		400					
9	Curtis & Mildred Voshell		& less S½ of SW¼ of SE¼ of SE¼ Rd				858		"														N 164		2980			2980	2nd Half Paid	MAY 24 1954	6724		150						16.20	1628
10	Harry Paddock		E½ of E½ of NW¼ N. of Hy less 1 ac				775		"														N 188		3418			3418	2nd Half Paid / 1st Half Paid	OCT 30 1954 / MAY 31 1954	16327 / 13859		170		170					
11	U. S. of America		NE¼ of SW¼																																					
12	Harold E. & Mary E. Cahill		NW¼ of SW¼ S of old Hy #34				2371		No														168		3054	78		3132	PAID IN FULL	MAY 31 1954	13034		313							
13	August & Louise Olson		SW¼ of SW¼				2682		"														132		2400	62		2462	1st Half Paid / 2nd Half Paid	MAY 15 1954 / MAY 15 1954	0379 / 0380		123							
14	U. S. of America		SE¼ of SW¼																																					
15	Harold E. & Mary E. Cahill		Part of S½ of S½ of NW¼				150		"														10		182	04		186	PAID IN FULL	MAY 31 1954	13034		18							
16	Marion & Carma Van Vickle		N½ of N½ of SE¼ of SE¼ less N½ of NW¼				4		yes														N 160		2908			2908	2nd Half Paid / 1st Half Paid	OCT 30 1954 / MAY 31 1954	16763 / 13637		145		145					
17	John Day		E½ of NE¼ of NE¼ S of Hy				770		No																															
18	Henry H. & Dorothy P. Hagen		Part of E½ of E½ of NE¼ of NE¼ N of Hy				9		yes														213		3872	100		3972	2nd Half Paid / 1st Half Paid	AUG 24 1954 / MAR 22 1954	12921 / 4700		198		198					
19	Harry Paddock		Part of NW¼ of old NW¼ N. of Hy				850		"														N 238		4326			4326	Balance Paid / 2nd Half Paid / 1st Half Paid	SEP 30 1954 / NOV 30 1954 / MAY 31 1954	13313 / 16327 / 13859		200		200					
20																							N 6		110			110					5		5					
																							N 1935		37352	334		37686					2655		14184				14.20	

Assessment Roll and Tax List of Real Property in the Town of Shingobee

Cass County, Minnesota, for Taxes for the Year 1953.

Form 5CD (53)

	In Whose Name Assessed	To Whom Transferred	Description of Property: Subdivision	Sec. or Lot	Town or Block	Rng.	Number of Acres of Land (Acres / 100ths)	No. School District	Information Used To Value	Information Used To Tax	True and Full Valuations: Land Exclusive of Structures and Improvements (Dollars)	Buildings and Other Structures (Dollars)	Machinery Permanently Attached to Real Estate (Dollars)	Total True and Full Value (Dollars)	Assessed Valuations: Rural: Homestead Up to $4,000 20% (Dollars)	Rural: Over $4,000 and Non-Homestead 33⅓% (Dollars)	All Other: Homestead Up to $5,000 25% (Dollars)	All Other: Over $5,000 and Non-Homestead 40% (Dollars)	Machinery Permanently Attached to Real Estate 33⅓% (Dollars)	Total Assessed Value (Dollars)	Total Assessed Value as Equalized by the Board of Review (Dollars)	Final Equalized Value (Dollars)
1	Paul D. Jewell		1/2 ac of NE¼ of NE¼ of NW¼ of NW¼	28	142	31	50		5	70												
2	" "		1½ ac NW¼ of NE¼ of NW¼ of NW¼				150			"												
3			SW¼ of NE¼																			
4			SE¼ of NE¼																			
5	Roy & Agnes Mills		1½ ac of N W¼ of SW¼ lying S of Co Rd #80 W of Pine Rd				150		yes													
6			NE¼ of NW¼																			
7			NW¼ of NW¼																			
8			SW¼ of NW¼																			
9	Edwin J. & Inger Greer		9 ac of SE¼ of NW¼ S of Road				9		yes													
10	H. H. & Mary Burdick		N 50' of S 305' of that part of NE¼ of NW¼ lying N of Hy				1			"												
11	Harry L. & Burdick		18 ac x 135' of NE¼ of NW¼				1			"												
12			NW¼ of NW¼																			
13			SW¼ of SW¼																			
14			SE¼ of SW¼																			
15	A. C. Farmer		Lot 2 less Hy				13 55			"												
16	" "		NE¼ of SE¼ Lot 3				16 52			"												
17	Cora M. Dickinson		N½ of NW¼ of SE¼				12 16			"												
18			SW¼ of SE¼																			
19			SE¼ of SE¼																			
20	A. E. Oberley		S½ of NW¼ of SE¼				12 15			"												

Valuations by School Districts as Equalized by Department of Taxation

	Sold for Taxes	District No. ..... Rate ..... Mills: Dollars	District No. 5 Rate 1.14 Mills: Dollars	District No. ..... Rate ..... Mills: Dollars	District No. ..... Rate ..... Mills: Dollars	District No. ..... Rate ..... Mills: Dollars	District No. ..... Rate ..... Mills: Dollars	Tax including State Homestead ..... Mills	State Tax on Non-Homestead 7.66 Mills	Special Taxes	Total Taxes	Paid	When Paid (Month Day Year)	Number of Receipt	March Settlement 1954	June Settlement 1954	Penalty	November Settlement 1954	Penalty	Collections to First Monday in January 1955	Penalty	Delinquent on First Monday in January 1955	Total Delinquent Tax and Penalty	Remarks
1			100					18 18	46		186 64	2nd Half Paid 1st Half Paid	OCT 30 1954 APR 5 - 1954	14683 3864		93 2		93 2						
2			10					1 82	04		186	2nd Half Paid 1st Half Paid	OCT 30 1954 APR 5 - 1954	14683 3864		93		93						
3																								
4																								
5	SOLD FOR TAXES	N 6						1 10			1 10	2nd Half Paid 1st Half Paid	OCT 30 1954 MAY 24 1954	14731 7202		55		55						
6																								
7																								
8																								
9		N 48						8 72			8 72	PAID IN FULL	MAY 31 1954	6966		8 72								
10																								
11		N 230						23 62			23 62	1st Half Paid 2nd Half Paid	MAY 27 1954 OCT 29 1954	14195		12 17		12 17						
12		N 4						72			72	1st Half Paid 2nd Half Paid	MAY 27 1954 OCT 29 1954	14515										
13																								
14																								
15		N 184						18 90			18 90	Balance Paid First Paid	OCT 19 1954 MAY 1 1954	14183 3021		12 72		12 00						
16		N 32						5 82			5 82	Balance Paid First Paid	OCT 19 1954 MAY 24 1954	14183 6783										
17		40						7 48	18		7 46	PAID IN FULL	MAY 26 1954	6783		7 46								
18																								
19																								
20	SOLD FOR TAXES	40 N 54 10 514						93 44	86		94 30	PAID IN FULL	MAY 31 1954	8105		74 65		74 65						

Assessment Roll and Tax List of Real Property in the Town of Shingobee

Form 5CD (33) Revised by Department of Taxation

	In Whose Name Assessed	To Whom Transferred	Description of Property: Subdivision	Sec. or Lot	Town or Block	Rng.	Number of Acres of Land: Acres	100ths	No. School District	Indicate Homestead Tax by H	Indicate Agricultural Tax by A	True and Full Valuations: Land Exclusive of Structures and Improvements (Dollars)	Buildings and Other Structures (Dollars)	Machinery Permanently Attached to Real Estate (Dollars)	Total True and Full Value (Dollars)	Assessed Valuations: Rural: Homestead Up to $1,000 20% (Dollars)	Rural: Over $1,000 and Non-Homestead 33⅓% (Dollars)	All Other: Homestead Up to $4,000 25% (Dollars)	All Other: Over $4,000 and Non-Homestead 40% (Dollars)	Machinery Permanently Attached to Real Estate 33⅓% (Dollars)	Total Assessed Value (Dollars)	Total Assessed Value Equalized by Equalization Board of Review (Dollars)	Final Equalized Value (Dollars)
1	U.S. of America		N½ of N½				89	14	31		5												
2	U.S. of America		N½ of N½																				
3	Stephen Gruber		S½ of N½				30	90			year												
4	Harry Tadlock		S½ of N½				28	40			70												
5	" "		S½ of N½ of NW¼				10				"												
6	U.S. of America		N½ of NW¼																				
7	U.S. of America		N½ of NW¼																				
8	U.S. of America		S½ of NW¼																				
9	Stephen Gruber		S½ of NW¼				33	60			year												
10																							
11	Stephen Gruber		N½ of SW¼				34	50			"												
12	U.S. of America		N½ of SW¼																				
13	U.S. of America		S½ of SW¼																				
14	Stephen Gruber		S½ of SW¼				34	30			"												
15																							
16	Roy & Agnes Mills		N½ of SE¼				28	70			"												
17	Stephen Gruber		N½ of SE¼				32	20			"												
18	" "		S½ of SE¼				32	20			"												
19	Roy & Agnes Mills		S½ of SE¼				24	10			"												
20																							
							1000	10															

Cass County, Minnesota, for Taxes for the Year 1953.

	Sold for Taxes	Valuations by School Districts as Equalized by Department of Taxation: District No. ..... Rate ..... Mills (Dollars)	District No. ..... Rate ..... Mills (Dollars)	District No. ..... Rate ..... Mills (Dollars)	District No. ..... Rate ..... Mills (Dollars)	District No. ..... Rate ..... Mills (Dollars)	Tax including State Homestead ..... Mills ($ cts.)	State Tax on Non-Homestead 7.6 Mills ($ cts.)	Special Taxes ($ cts.)	Total Taxes ($ cts.)		Paid	When Paid: Month Day Year	Number of Receipt	March Settlement 1954 ($ cts.)	June Settlement 1954 ($ cts.)	Penalty ($ cts.)	November Settlement 1954 ($ cts.)	Penalty ($ cts.)	Collections to First Monday in January 1955 ($ cts.)	Penalty ($ cts.)	Delinquent on First Monday in January 1955 ($ cts.)	Total Delinquent Tax and Penalty ($ cts.)	Remarks
1											1													
2											2													
3		H 55					10 00			10 00	3	PAID IN FULL	MAY 26 1954	7042		10 00								
4		H 56					10 18			10 18	4	2nd Half Paid 1st Half Paid	OCT 30 1954 MAY 31 1954	14327		5 09		5 09						
5		33					6 00	16		6 16	5	2nd Half Paid 1st Half Paid	OCT 30 1954 MAY 31 1954	10359		3 08		3 08						
6											6													
7											7													
8											8													
9		H 54					9 82			9 82	9	PAID IN FULL	MAY 26 1954	7042		9 82								
10											10													
11		H 62					11 26			11 26	11	PAID IN FULL	MAY 26 1954	7042		11 26								
12											12													
13											13													
14		H 47					8 54			8 54	14	PAID IN FULL	MAY 26 1954	7042		8 54								
15											15													
16		H 134					24 36			24 36	16	2nd Half Paid 1st Half Paid	OCT 30 1954 MAY 24 1954	14737 7001		12 18		12 18						
17		H 439					79 80			79 80	17	PAID IN FULL	MAY 26 1954	7042		79 80								
18		H 59					10 72			10 72	18	PAID IN FULL	MAY 26 1954	7042		10 72								
19		H 46					8 36			8 36	19	2nd Half Paid 1st Half Paid	OCT 30 1954 MAY 24 1954	14739 7001		4 18		4 18						
20											20													
		H 932 33 899					179 04	16		179 20						104 67		24 53						

Assessment Roll and Tax List of Real Property in the Town of Shingobee

Cass County, Minnesota, for Taxes for the Year 1953.

Form 5C17(15) [illegible]

		DESCRIPTION OF PROPERTY							TRUE AND FULL VALUATIONS				ASSESSED VALUATIONS																					
													RURAL		ALL OTHER																			
IN WHOSE NAME ASSESSED	TO WHOM TRANSFERRED		SUBDIVISION	Sec. or Lot	Town or Block	Rng.	Number of Acres of Land: Acres	100ths	No. School District	Indicate Homestead Tax or No	Indicate Agricultural Tax or No	LAND Exclusive of Structures and Improvements	BUILDINGS and Other Structures	MACHINERY Permanently Attached to Real Estate	TOTAL True and Full Value	Homestead Up to $4,000 20%	Over $4,000 and Non-Homestead 33⅓%	Homestead Up to $4,000 25%	Over $4,000 and Non-Homestead 40%	MACHINERY Permanently Attached to Real Estate 33⅓%	TOTAL ASSESSED VALUE	Total Assessed Value as Equalized by Board of Review	FINAL EQUALIZED VALUE
												Dollars	Dollars	Dollars	Dollars	Dollars	Dollars	Dollars	Dollars	Dollars	Dollars	Dollars	Dollars
U. S. of America		1	NE¼ of NE¼				30 Ac 31		5															
U. S. of America		2	NW¼ of NE¼																					
U. S. of America		3	SW¼ of NE¼																					
State of Minnesota		4	SE¼ of NE¼																					
		5																						
U. S. of America		6	NE¼ of NW¼																					
U. S. of America		7	NW¼ of NW¼				Lot 1																	
U. S. of America		8	SW¼ of NW¼				Lot 2																	
U. S. of America		9	SE¼ of NW¼																					
		10																						
State of Minnesota		11	NE¼ of SW¼																					
U. S. of America		12	NW¼ of SW¼				Lot 3																	
U. S. of America		13	SW¼ of SW¼				Lot 4																	
State of Minnesota		14	SE¼ of SW¼																					
		15																						
U. S. of America		16	NE¼ of SE¼																					
U. S. of America		17	NW¼ of SE¼																					
State of Minnesota		18	SW¼ of SE¼																					
U. S. of America		19	SE¼ of SE¼																					
		20																						

	SOLD FOR TAXES	VALUATIONS BY SCHOOL DISTRICTS AS EQUALIZED BY DEPARTMENT OF TAXATION						Tax including State Homestead	State Tax on Non-Homestead	SPECIAL TAXES	TOTAL TAXES	PAID	WHEN PAID	Number of Receipt	March Settlement 1954	June Settlement 1954	Penalty	November Settlement 1954	Penalty	Collections in First Monday in January 1955	Penalty	Delinquent on First Monday in January 1955	Total Delinquent Tax and Penalty	REMARKS
		District No. ..... Rate ..... Mills	District No. ..... Rate ..... Mills	District No. ..... Rate ..... Mills	District No. ..... Rate ..... Mills	District No. ..... Rate ..... Mills	District No. ..... Rate ..... Mills	..... Mills	..... Mills				Month Day Year											
		Dollars	Dollars	Dollars	Dollars	Dollars	Dollars	$ cts.	$ cts.	$ cts.	$ cts.				$ cts.	$ cts.	$ cts.	$ cts.	$ cts.	$ cts.	$ cts.	$ cts.	$ cts.	
1												1												
2												2												
3												3												
4												4												
5												5												
6												6												
7												7												
8												8												
9												9												
10												10												
11												11												
12												12												
13												13												
14												14												
15												15												
16												16												
17												17												
18												18												
19												19												
20												20												

Assessment Roll and Tax List of Real Property in the Town of Shingobee

Form 5(C) (B) [illegible]

	IN WHOSE NAME ASSESSED	TO WHOM TRANSFERRED	DESCRIPTION OF PROPERTY: SUBDIVISION	Sec. or Lot	Town or Block	Rng.	Number of Acres of Land (Acres / 100ths)	No. School District	Indicate Homestead Yes or No	Indicate Agricultural Yes or No	TRUE AND FULL VALUATIONS: LAND Exclusive of Structures and Improvements (Dollars)	BUILDINGS and Other Structures (Dollars)	MACHINERY Permanently Attached to Real Estate (Dollars)	TOTAL True and Full Value (Dollars)	ASSESSED VALUATIONS: RURAL: Homestead Up to $4,000 20% (Dollars)	RURAL: Over $4,000 and Non-Homestead 33⅓% (Dollars)	ALL OTHER: Homestead Up to $4,000 25% (Dollars)	ALL OTHER: Over $4,000 and Non-Homestead 40% (Dollars)	MACHINERY Permanently Attached to Real Estate 33⅓% (Dollars)	TOTAL ASSESSED VALUE (Dollars)	Total Assessed Value as Equalized by the Board of Review (Dollars)	FINAL EQUALIZED VALUE (Dollars)
1	U. S. of America		NE¼ of NE¼	31	142	31		5														
2	State of Minnesota		NW¼ of NE¼																			
3	John W. & Elizabeth E. Burke		SW¼ of NE¼				40		Yes													
4	U. S. of America		SE¼ of NE¼																			
5																						
6	State of Minnesota		SE¼ of NW¼																			
7	State of Minnesota		NW¼ of NW¼ Lot 1																			
8	U. S. of America		SW¼ of NW¼ Lot 2																			
9	U. S. of America		SE¼ of NW¼																			
10																						
11	U. S. of America		NE¼ of SW¼																			
12	U. S. of America		NW¼ of SW¼ Lot 3																			
13	U. S. of America		SW¼ of SW¼ Lot 4																			
14	U. S. of America		SE¼ of SW¼																			
15																						
16	John W. & Elizabeth E. Burke		NE¼ of SE¼				40		Yes													
17	U. S. of America		NW¼ of SE¼																			
18	U. S. of America		SW¼ of SE¼																			
19	U. S. of America		SE¼ of SE¼																			
20							80															

Cass County, Minnesota, for Taxes for the Year 1953.

	SOLD FOR TAXES	VALUATIONS BY SCHOOL DISTRICTS AS EQUALIZED BY DEPARTMENT OF TAXATION: District No. ..... Rate ..... Mills (Dollars)	District No. 3 Rate 14 Mills (Dollars)	District No. ..... Rate ..... Mills (Dollars)	District No. ..... Rate ..... Mills (Dollars)	District No. ..... Rate ..... Mills (Dollars)	District No. ..... Rate ..... Mills (Dollars)	Tax Including State Homestead ..... Mills ($ cts.)	Tax Excluding State Non-Homestead ..... Mills ($ cts.)	SPECIAL TAXES ($ cts.)	TOTAL TAXES ($ cts.)		PAID	WHEN PAID (Month Day Year)	Number of Receipt	March Settlement 1954 ($ cts.)	June Settlement 1954 ($ cts.)	Penalty ($ cts.)	November Settlement 1954 ($ cts.)	Penalty ($ cts.)	Collection Fee to File, Monday 4th January 1955 ($ cts.)	Penalty ($ cts.)	Delinquent on First Monday in January 1955 ($ cts.)	Total Delinquent Tax and Penalty ($ cts.)	REMARKS
1												1													
2												2													
3		N 48							872		872	3	2nd Half Paid 1st Half Paid	DEC 1 1954 MAY 31 1954	1534		436				436 35				
4												4													
5												5													
6												6													
7												7													
8												8													
9												9													
10												10													
11												11													
12												12													
13												13													
14												14													
15												15													
16		N 48							872		872	16	2nd Half Paid 1st Half Paid	DEC 1 1954 MAY 31 1954	1662		436				436 35				
17												17													
18												18													
19												19													
20		N 96							1744		1744	20					872				872				

Assessment Roll and Tax List of Real Property in the Town of Shingobee

Form 3CD (3) [illegible]

	IN WHOSE NAME ASSESSED	TO WHOM TRANSFERRED		SUBDIVISION	Sec. or Lot	Town or Block	Rng.	Number of Acres of Land (Acres / 100ths)	No. School District	Indicate Homestead Tax by Yes	Indicate Agricultural Tax by Yes	LAND Exclusive of Structures and Improvements (Dollars)	BUILDINGS and Other Structures (Dollars)	MACHINERY Permanently Attached to Real Estate (Dollars)	TOTAL True and Full Value (Dollars)	RURAL Homestead Up to $4,000 20% (Dollars)	RURAL Over $4,000 and Non-Homestead 33⅓% (Dollars)	ALL OTHER Homestead to $4,000 25% (Dollars)	ALL OTHER Over $4,000 and Non-Homestead 40% (Dollars)	MACHINERY Permanently Attached to Real Estate 33⅓% (Dollars)	TOTAL ASSESSED VALUE (Dollars)	Total Assessed Valuation Reduced by the Board of Review (Dollars)	FINAL EQUALIZED VALUE (Dollars)
1	Leonard A. Drucker		1	NE¼ of NE¼	32	142	31	41.11	5	No													
2	~~E. C.~~ & J. M. Diebel		2	NW¼ of NE¼				39.75		Yes													
3	Phillip L. Jewell		3	SW¼ of NE¼				40.13		"													
4	~~E. C.~~ & J. M. Diebel		4	SE¼ of NE¼				41.53		"													
5			5																				
6	~~E. C.~~ & J. M. Diebel		6	NE¼ of NW¼				38.42		"													
7	Robert & Helen Radolph		7	NW¼ of NW¼				38.71		"													
8	John W. & Lilibeth E. Burke		8	SW¼ of NW¼ W. of Rd				7.86		"													
9	Phillip Jewell		9	SE¼ of NW¼				39		"													
10	Phillip Jewell		10	all E. of road & N½ of NW¼				31.40		"													
11	Phillip & Dorothy Jewell		11	SW¼ of SW¼				40.77		"													
12	" "		12	NW¼ of SW¼ E. of Hy #34				35.94		"													
13	" "		13	SW¼ of SW¼				40.84		"													
14	" "		14	SE¼ of SW¼				41.38		No													
15	John W. & Lilibeth E. Burke		15	All NW¼ of SW¼ W. of Hy #34				4.30		Yes													
16	State of Minnesota		16	NE¼ of SE¼																			
17	Phillip & Dorothy Jewell		17	NW¼ of SE¼				40.71		"													
18	Phillip & Dorothy E. Jewell		18	SW¼ of SE¼				42.07		"													
19	U. S. of America		19	SE¼ of SE¼																			
20			20																				

VALUATIONS BY SCHOOL DISTRICTS AS EQUALIZED BY DEPARTMENT OF TAXATION

	SOLD FOR TAXES	District No. ..... Rate ..... Mills	District No. 5 Rate 11 Mills	District No. ..... Rate ..... Mills	District No. ..... Rate ..... Mills	District No. ..... Rate ..... Mills	District No. ..... Rate ..... Mills	Tax including State Homestead ..... Mills	State Tax on Non-Homestead 4.6 Mills	SPECIAL TAXES	TOTAL TAXES	PAID	WHEN PAID (Month Day Year)	Number of Receipt	March Settlement 1954	June Settlement 1954	Penalty	November Settlement 1954	Penalty	Collections to First Monday in January 1955	Penalty	Delinquent on First Monday in January 1955	Total Delinquent Tax and Penalty	REMARKS
		Dollars	Dollars	Dollars	Dollars	Dollars	Dollars	$ cts.	$ cts.	$ cts.	$ cts.				$ cts.	$ cts.	$ cts.	$ cts.	$ cts.	$ cts.	$ cts.	$ cts.	$ cts.	
1			86					1564	40		1604	T PAID IN FULL	MAY 26 1954	7643		1604								
2		N	65					1182			1182	2 PAID IN FULL	MAY 26 1954	7644		1182								
												2nd Half Paid	OCT 30 1954	14722				436						
3		N	48					872			872	3 1st Half Paid	JUL 27 1954	11334				436						
4		N	48					872			872	4 PAID IN FULL	MAY 26 1954	7644		872								
5												5												
6		N	225					4090			4090	6 PAID IN FULL	MAY 26 1954	7644		4090								
7		N	245					4454			4454	7 PAID IN FULL	OCT 30 1954	15011				4454	756					
8		N	13					236			236	8 2nd Half Paid	DEC 1 1954	15334				236						
												1st Half Paid	MAY 31 1954	7762										
												2nd Half Paid	OCT 30 1954											
9		N	101					1836			1836	9 1st Half Paid	JUL 27 1954					918			18	07		
												2nd Half Paid	OCT 30 1954					918						
10		N	125					2272			2272	10 1st Half Paid	JUL 27 1954					1136						
												2nd Half Paid	OCT 30 1954					1136						
11		N	52					946			946	11 1st Half Paid	JUL 27 1954					473						
												2nd Half Paid	OCT 30 1954					473	24	6				
12		N	84					1526			1526	12 1st Half Paid	JUL 27 1954	14722				763						
												2nd Half Paid	OCT 30 1954	11334				763						
13		N	64					1164			1164	13 1st Half Paid	JUL 27 1954					582						
												2nd Half Paid	OCT 30 1954					582						
14			101					1836	48		1884	14 1st Half Paid	JUL 27 1954					942						
												2nd Half Paid	DEC 1 1954	15334				942						
15		N	79					1436			1436	15 1st Half Paid	MAY 31 1954	7762							7	18	58	
16												16												
												2nd Half Paid	OCT 30 1954											
17		N	49					890			890	17 1st Half Paid	JUL 27 1954					445						
												2nd Half Paid	OCT 30 1954	11334				445						
18		N	50					908			908	18 1st Half Paid	JUL 27 1954	11972				454						
19												19												
20												20												
		N 1245	1245					26084	88		26172					25584		16754		812				

Assessment Roll and Tax List of Real Property in the Town of Shingobee, Cass County, Minnesota, for Taxes for the Year 1953.

Form 5C-D-151

	In Whose Name Assessed	To Whom Transferred	Description of Property: Subdivision	Sec. or Lot	Town or Block	Rng.	Number of Acres of Land (Acres / 100ths)	Sec. School District	Indicate Homestead Tax or No	Indicate Agricultural Tax or No	True and Full Valuations: Land Exclusive of Structures and Improvements (Dollars)	Buildings and Other Structures (Dollars)	Machinery Permanently Attached to Real Estate (Dollars)	Total True and Full Value (Dollars)	Assessed Valuations: Rural: Homestead Up to $4,000 20% (Dollars)	Rural: Over $4,000 and Non-Homestead 33⅓% (Dollars)	All Other: Homestead Up to $4,000 25% (Dollars)	All Other: Over $4,000 and Non-Homestead 40% (Dollars)	Machinery Permanently Attached to Real Estate 33⅓% (Dollars)	Total Assessed Value	Total Assessed Value as Equalized by the Board of Review (Dollars)	Final Equalized Value (Dollars)	Remarks
1	Burt L. John L & Andrew L. Johnson		NW¼ of NE¼ Lot 1	33	142	31	16.05	5	No														
2	U. S. of America		NW¼ of NE¼																				
3	U. S. of America		SW¼ of NE¼ Lot 2																				
4			SE¼ of NE¼																				
5																							
6	R. E. & E. W. Stanley		NE¼ of NW¼				40		yes														
7	Earl W. & Raymond E. Stanley		NW¼ of NW¼				40		"														
8	" " "		SW¼ of NW¼				40		"														
9	R. E. & E. W. Stanley		SE¼ of NW¼				40		"														
10																							
11	U. S. of America		NE¼ of SW¼																				
12	U. S. of America		NW¼ of SW¼																				
13	U. S. of America		SW¼ of SW¼																				
14	U. S. of America		SE¼ of SW¼																				
15																							
16			NE¼ of SE¼																				
17	U. S. of America		NW¼ of SE¼ Lot 3																				
18	U. S. of America		SW¼ of SE¼ Lot 4																				
19	Horace F. Reigle, adm. of E. U. Estate; John C. Andrews, Jr.		~~SE¼ of SE¼~~ Lot 5				5.50		No														
20							111.50																

Cass County, Minnesota, for Taxes for the Year 1953.

	Sold for Taxes	Validations by School Districts as Equalized by Department of Taxation: District No. ..... Rate ..... Mills	District No. ..... Rate ..... Mills	District No. ..... Rate ..... Mills	District No. ..... Rate ..... Mills	District No. ..... Rate ..... Mills	Tax including State Homestead ..... Mills	State Tax on Non-Homestead 44.6 Mills	Special Taxes	Total Taxes	Paid	When Paid	Number of Receip.	March Settlement 1954	Penalty	November Settlement 1954	Penalty	Collections to First Monday in January 1955	Penalty	Delinquent on First Monday in January 1955	Total Delinquent Tax and Penalty	Remarks
		Dollars	Dollars	Dollars	Dollars	Dollars	$ cts.	$ cts.	$ cts.	$ cts.		Month Day Year		$ cts.	$ cts.	$ cts.	$ cts.	$ cts.	$ cts.	$ cts.	$ cts.	
1		53					964	24		988	1	PAID IN FULL MAY 31 1954	13035		9.88							
2											2											
3											3											
4											4											
5											5											
6		70 84					1164			1164	6	2nd Half Paid OCT 30 1954; 1st Half Paid MAY 15 1954										
7		70 290					5272			5272	7	2nd Half Paid OCT 30 1954; 1st Half Paid MAY 15 1954	14720									
8		70 64					1164			1164	8	2nd Half Paid OCT 30 1954; 1st Half Paid MAY 15 1954	15379		43.82		43.82					
9		70 64					1164			1164	9	2nd Half Paid OCT 30 1954; 1st Half Paid MAY 15 1954										
10											10											
11											11											
12											12											
13											13											
14											14											
15											15											
16											16											
17											17											
18											18											
19		22					400	18		410	19	2nd Half Paid OCT 30 1954; 1st Half Paid MAY 31 1954	16069; 12948		2.05		2.15					
20											20											
		1 1175 / 15 / 239					10128	34		10162					53.15		45.87					

Chippewa Point | Kabekona Springs | Pillsbury | Beach

Assessment Roll and Tax List of Real Property in the Town of Shingobee

Cass County, Minnesota, for Taxes for the Year 1953.

	In Whose Name Assessed	To Whom Transferred	Description of Property: Subdivision	Sec. or Lot	Twp. or Blk.	Rge.	Number of Acres of Land (Acres / Rds.)	No. School District	Indicates Homestead Tax Is Not	Indicates Application Veteran Is Not	True and Full Valuations: Land Exclusive of Structures and Improvements (Dollars)	Buildings and Other Structures (Dollars)	Machinery Permanently Attached to Real Estate (Dollars)	Total True and Full Value (Dollars)	Assessed Valuations, Rural: Homestead Up to $4,000 20% (Dollars)	Rural: Over $4,000 and Non-Homestead 33⅓% (Dollars)	All Other: Homestead Up to $4,000 25% (Dollars)	All Other: Over $4,000 and Non-Homestead 40% (Dollars)	All Other: Machinery Permanently Attached to Real Estate 33⅓% (Dollars)	Total Assessed Value (Dollars)	Total Assessed Value as Equalized by the Board of Review (Dollars)	Final Equalized Value (Dollars)	Remarks
1	~~Elizabeth R. Andrews~~		NE¼ of NE¼	34	142	31	40	5	No		Transferred to Walker Village				Village Out #110								
2	" "		NW¼ of NE¼				40		"		Transferred to Walker Village				Village Out #110								
3			SE¼ of NE¼																				
4			SW¼ of NE¼																				
5	" "		~~NE¼ of NW¼ E of Hy #34~~				5.83		"		Transferred to Walker Village				Village Out #110								
6	Ann D. Michael		Bal of NE¼ of NW¼ W of Hy #34				34.17		"														
7	" "		NW¼ of NW¼ Lot 1				27.25		"														
8	Inge Cole Andrews		SW¼ of NW¼ Lot 2				27.25		"														
9	D. C. Wakefield		all of SE¼ of NW¼ W of R.R. #82				24.38		"														
	Horace E. Kingle Adm. of the Estate of Ann Andrews, Jr.																						
10	" " " "		All of SE¼ of NE¼ of SW #80				15		"														
11	Orice & Laverne R. Avelsgaard		NE¼ of SW¼ S of R.R. #34				25		"														
12	" " "		NW¼ of SW¼ Lot 3				8.4		yes														
13			SW¼ of SW¼ Lot 4				7.0		"														
14	Helen L. & Kenneth Batchelder		SE¼ of SW¼ Lot 3 acc.				3.7		"														
	Horace E. Kingle Adm. of the Estate of Ann Andrews, Jr.																						
15			~~All of NW¼ lying between R.R. & Hy #34~~				62		No														
16	Orice & Laverne R. Avelsgaard		~~NE¼ of SE¼ lying N. of R.R.~~				15.00		yes														
17			NW¼ of SE¼																				
18			SW¼ of SE¼																				
19			SE¼ of SE¼																				
20																							
							288.8																

	Sold for Taxes	Valuations by School Districts as Equalized by Department of Taxation: District No. ..... Rate ..... Mills	District No. 2 Rate 14.4 Mills	District No. ..... Rate ..... Mills	District No. ..... Rate ..... Mills	District No. ..... Rate ..... Mills	District No. ..... Rate ..... Mills	Tax Including State Homestead ..... Mills	State Tax on Non-Homestead 4.6 Mills	Special Taxes	Total Taxes	Paid	When Paid (Month, Day, Year)	Number of Receipt	March Settlement	June Settlement 1954	Penalty	November Settlement	Penalty	Collections to First Monday in January 1955	Penalty	Delinquent on First Monday in January 1955	Total Delinquent Tax and Penalty	Remarks
		Dollars	Dollars	Dollars	Dollars	Dollars	Dollars	$ cts.	$ cts.	$ cts.	$ cts.				$ cts.	$ cts.	$ cts.	$ cts.	$ cts.	$ cts.	$ cts.	$ cts.	$ cts.	
1																								
2																								
3																								
4																								
5																								
6		90						16.36	7.2		16.78	1st Half Paid	MAY 25 1954	7125		14.78		14.91						
												2nd Half Paid	AUG 31 1954											
7		70						12.72	3.2		13.04	1st Half Paid	MAY 25 1954	11671										
												2nd Half Paid	AUG 9 1954											
8		383						69.62	1.75		71.40	2nd Half Paid	OCT 30 1954											
												1st Half Paid	MAY 31 1954	13037		35.70		35.70						
9		120						21.82	.56		22.38	2nd Half Paid	OCT 30 1954	16081										
												1st Half Paid	MAY 31 1954			11.19		11.19						
10		50						9.08	.24		9.32	2nd Half Paid	OCT 30 1954											
												1st Half Paid	MAY 31 1954	12948		4.66		4.66						
11	SOLD FOR TAXES	84						15.26	.48		15.66	2nd Half Paid	OCT 30 1954	16069										
												1st Half Paid	MAY 31 1954			7.83		7.83						
12		~~78~~ 50						8.86			8.86	1st Half Paid	JUL 20 1954	11427				40.90	2.14	40.98	3.87			
												2nd Half Paid	NOV 1	15316										
13		~~7~~ 151						27.44			27.44	1st Half Paid	JUL 20 1954					13.72		13.72				
14		~~7~~ 73						13.26			13.26	PAID IN FULL	MAY 31 1954	13036		13.26								
15	SOLD FOR TAXES	4						7.21	.02		.74	2nd Half Paid	OCT 30 1954	16069										
												1st Half Paid	MAY 31 1954	12948		.37		.37						
												2nd Half Paid	NOV 1	15316										
16		~~7~~ 36						6.54			6.54	1st Half Paid	JUL 20 1954	11537				3.27	.13	3.27	.33			
17																								
18																								
19																								
20		~~7~~ 710																						
		801																						
		1511						27.462	3.74		27.836					137.42		132.56		6.78				

Assessment Roll and Tax List of Real Property in the Town of Shingle

Cass County, Minnesota, for Taxes for the Year 1953.

In Whose Name Assessed	To Whom Transferred	Description of Property: Subdivision	Sec. or Lot	Town or Block	Rng.	Number of Acres of Land	In School District	Indicates Homestead Tax Ag.	Indicates Agricultural Tax Ag.	True and Full Valuations: Land Exclusive of Structures and Improvements	Buildings and Other Structures	Machinery Permanently Attached to Real Estate	Total True and Full Value	Assessed Valuations: Rural: Homestead Up to $1,000 20%	Rural: Over $1,000 and Non-Homestead 33⅓%	All Other: Homestead Up to $4,000 25%	All Other: Over $4,000 and Non-Homestead 40%	Machinery Permanently Attached to Real Estate 33⅓%	Total Assessed Value	Total Assessed Value as Equalized by the Board of Review	Final Equalized Value
										Dollars	Dollars	Dollars	Dollars	Dollars	Dollars	Dollars	Dollars	Dollars	Dollars	Dollars	Dollars
Wm. McLarry		6 acres of 21 acres of Lot 1 lying N of N.P. R.W. Co.																			
		N½ of N½ of N½	1																		
Frank E. Draper		3 acres of Lot 1 of N½ of NW																			
		N½ of N½ of N½ of N½	2																		
Sydney L. & Minerva B. Dahl		Part of NE ¼ of NE ¼ of NW ¼																			
		N½ of N½ of N½ of N½	3																		
Wm. McLarry		7½ of NW ¼ of NW ¼																			
		S½ of S½ of N½ of N½	4																		
Alice Rice		100' x 300' of Lot 1																			
		S½ of S½ of N½ of N½ of N½ of N½	5																		
Paul E. Draper		7½ of NW ¼ of NW ¼ less 1½ acres of NW ¼ of NW ¼ of NW ¼ of NW ¼																			
		and 1½ acres of NW ¼ of NW ¼ of NW ¼ of NW ¼																			
		135' x 300' Lots 4 & 5 of Block 4 & 5 of Block 4 less 150' x 300'																			
Austin O. Swift		150' x 300' of S½ of W½ of NW ¼																			
		S½ of S½ of N½ of N½ of N½ of N½	6																		
Floyd E. & Rena Bennett		a strip 55' x 7½ rods on the 275 rds																			
		S side of S½ of N½ of N½ of N½ of N½																			
Theodore & Marjorie B. Zawadzki		150' x 300' of S½ of N½ of NW ¼																			
		S½ of S½ of N½ of N½ of N½ of N½	7																		
Francis E. Draper		50' x 300' of Lot 1 W of Hy.																			
		S½ of S½ of N½ of N½ of N½ of N½	8																		
Vivian & Herman Haas		50' x 300' of S½ of N½ of NW ¼																			
		S½ of S½ of N½ of N½ of N½ of N½	9																		
Ellen G. & Marion Bateman		50' x 250' of Lot 1																			
		N½ of N½ of N½ of N½ of N½ of N½	10																		
" " "		1 acre of S½ of N½ of NW ¼																			
		S½ of S½ of N½ of N½ of N½ of N½	11																		
Wm. A. & Augusta L. Regan		50' x 300' of S½ of N½ of NW ¼ (McGhee Park)																			
		S½ of S½ of N½ of N½ of N½ of N½	12																		
Clarence & Marion Sivan		100' x 300' of S½ of N½ of NW ¼																			
		S½ of S½ of N½ of N½ of N½ of N½	13																		
Frances Draper		50' x 300' of S½ of N½ of NW ¼																			
		S½ of S½ of N½ of N½ of N½ of N½	14																		
F. M. Hall & Ed L. Stade		1 acre of S½ of N½ of NW ¼ (gypsum)																			
		S½ of S½ of N½ of N½ of N½ of N½	15																		
		SW ¼ of SW ¼ of N½	16																		
Glenn G. Bateman		50' x 275' of S½ of N½ of NW ¼																			
		S½ of S½ of N½ of N½ of N½ of N½	17																		
[continued on next page]			18																		

Sold for Taxes	District No. 2 Rate .14 Mills	District No. 4 Rate .14 Mills	District No. 9 Rate .14 Mills	District No. 16 Rate .14 Mills	District No. 17 Rate .14 Mills	Tax Including State Homestead .14 Mills	State Tax on Non-Homestead .14 Mills	Special Taxes	Total Taxes	Paid	When Paid	Number of Receipt	March Settlement 1954	June Settlement 1954	Penalty	November Settlement 1954	Penalty	Collections to First Monday in January 1954	Penalty	Delinquent as First Monday in January 1954	Penalty	Total Delinquent Tax and Penalty	Remarks
	Dollars	Dollars	Dollars	Dollars	Dollars	$ cts.	$ cts.	$ cts.	$ cts.		Month Day Year		$ cts.	$ cts.	$ cts.	$ cts.	$ cts.	$ cts.	$ cts.	$ cts.	$ cts.	$ cts.	
1				(402) 420		169.86	1.96		171.92	1 PAID IN FULL	MAY 26 1954	7573		171.92									
2	3					5.4			5.4	2 PAID IN FULL	MAY 31 1954	13042		5.4									
3										3													
4				12		2.48			2.48	4 PAID IN FULL	MAY 26 1954	7573		2.48									
5	11.20					21.82			21.82	5 2nd Half Paid / 1st Half Paid	OCT 30 1954 / AUG 2 1954	10379 / 12491				10.91 / 10.91	.65						
6	4.4					8.00	2.0		8.20	6 PAID IN FULL	MAY 31 1954	13042		8.20									
7	2.0					3.64	1.0		3.74	7 2nd Half Paid / 1st Half Paid	SEP 30 1954 / MAY 31 1954	13622 / 13043				1.87 / 1.87							
8	15.2					27.62	7.0		28.32	8 PAID IN FULL	MAY 27 1954	7316		28.32									
9	11.40					25.44			25.44	9 PAID IN FULL	OCT 30 1954	10726				25.44	.89						
10 SOLD FOR TAXES	1.1					2.00			2.00	10 PAID IN FULL	MAY 7 1954	5700		2.00									
11	7.0					12.72	.32		13.04	11 PAID IN FULL	MAY 31 1954	13041		13.04									
12 SOLD FOR TAXES	2.0					3.64	.10		3.74	12										3.74			
13 SOLD FOR TAXES	2.0					3.64	.10		3.74	13										3.74			
14	2.0					3.64	.10		3.74	14 PAID IN FULL	MAY 31 1954	13042		3.74									
15	11.55					28.18			28.18	15 2nd Half Paid / 1st Half Paid	OCT 23 1954 / MAY 20 1954	10272 / 6131		14.09		14.09							
16 SOLD FOR TAXES	11.82					14.90			14.90	16 PAID IN FULL	MAY 7 1954	5700		14.90									
17	8.0					14.54	.38		14.92	17 2nd Half Paid / 1st Half Paid	OCT 30 1954 / MAY 31 1954	10329 / 7460		7.46		7.46							
18										18													
19 SOLD FOR TAXES	11.72					31.26			31.26	19										31.26			
20										20													
	11.90			12 = 1094 / 126 = 949		172.44 / 201.58	3.96		377.98					228.56		76.18				287.74			
	11.09			5942	5943	374.02																	

Assessment Roll and Tax List of Real Property in the Town of Shingobee, Cass County, Minnesota, for Taxes for the Year 1953.

Form 3CD (31) (with one blank, unlined)

	IN WHOSE NAME ASSESSED	TO WHOM TRANSFERRED	DESCRIPTION OF PROPERTY: SUBDIVISION	Sec. or Lot	Town or Block	Rng.	Number of Acres of Land: Acres	Units	No. Schools (Elem.)	Individual Homestead Tax or No	Individual Agricultural Tax or No	TRUE AND FULL VALUATIONS: LAND Exclusive of Structures and Improvements	BUILDINGS and Other Structures	MACHINERY Permanently Attached to Real Estate	TOTAL True and Full Value	ASSESSED VALUATIONS: RURAL: Homestead Up to $4,000 20%	RURAL: Over $4,000 and Non-Homestead 33⅓%	ALL OTHER: Homestead Up to $4,000 25%	ALL OTHER: Over $4,000 and Non-Homestead 40%	MACHINERY Permanently Attached to Real Estate 33⅓%	TOTAL ASSESSED VALUE	Total Assessed Value as Equalized by the Board of Review	FINAL EQUALIZED VALUE
							Acres	Units				Dollars	Dollars	Dollars	Dollars	Dollars	Dollars	Dollars	Dollars	Dollars	Dollars	Dollars	Dollars
100	Earl L. & Frances L. Draper		m 1/4 #371 L 300' of W 1/4																				
1	J. H. & Amanda L. Crumley		76 1/4 N 1/2 of NW 1/4	31	142	31			1	5													
2			8 acres off the W side of NW 1/4																				
3			SW 1/4 of NE 1/4																				
4			SE 1/4 of NE 1/4																				
5																							
6			NE 1/4 of NW 1/4																				
7			NW 1/4 of NW 1/4																				
8			SW 1/4 of NW 1/4																				
9			SE 1/4 of NW 1/4																				
10																							
11			NE 1/4 of SW 1/4																				
12			NW 1/4 of SW 1/4																				
13			SW 1/4 of SW 1/4																				
14			SE 1/4 of SW 1/4																				
15																							
16			NE 1/4 of SE 1/4																				
17			NW 1/4 of SE 1/4																				
18			SW 1/4 of SE 1/4																				
19			SE 1/4 of SE 1/4																				
20																							

	SOLD FOR TAXES	VALUATIONS BY SCHOOL DISTRICTS AS EQUALIZED BY DEPARTMENT OF TAXATION: District Outlying No. ..... Rate ..... Mills	District No. 56 Rate 31.2 Mills	District No. ..... Rate ..... Mills	District No. ..... Rate ..... Mills	District No. ..... Rate ..... Mills	Tax including State Homestead ..... Mills	State Tax on Non-Homestead ..... Mills	SPECIAL TAXES	TOTAL TAXES	PAID	WHEN PAID	Number of Receipt	March Settlement 1954	June Settlement 1954	Penalty	November Settlement 1954	Penalty	Collections to First Monday in January 1955	Penalty	Delinquent on First Monday in January 1955	Total Delinquent Tax and Penalty	REMARKS
		Dollars	Dollars	Dollars	Dollars	Dollars	$ cts.	$ cts.	$ cts.	$ cts.		Month Day Year		$ cts.	$ cts.	$ cts.	$ cts.	$ cts.	$ cts.	$ cts.	$ cts.	$ cts.	
1	SOLD FOR TAXES	31					4.90			4.90	PAID IN FULL	MAY 7 1954	5720		4.90								
2		12					2.18			2.18												2.18	2.40
3																							
4																							
5																							
6																							
7																							
8																							
9																							
10																							
11																							
12																							
13																							
14																							
15																							
16																							
17																							
18																							
19																							
20		39					7.08			7.08					4.90							2.18	

Shingobee Island | Chippewa Point | Kabekona Springs | Pillsbury | Beach

Assessment Roll and Tax List of Real Property in the Town of Shingobee

Form 3CD-(51) [illegible]

	In Whose Name Assessed	To Whom Transferred	Description of Property: Subdivision	Sec. or Lot	Town or Block	Range	Number of Acres of Land (Acres / 100ths)	No. School District	Indicate Homestead Tract by No.	Indicate Agricultural Land Tax by No.	True and Full Valuations: Land Exclusive of Structures and Improvements (Dollars)	Buildings and Other Structures (Dollars)	Machinery Permanently Attached to Real Estate (Dollars)	Total True and Full Value (Dollars)	Assessed Valuations: Rural: Homestead Up to $4,000 20% (Dollars)	Rural: Over $4,000 and Non-Homestead 33⅓% (Dollars)	All Other: Homestead Up to $4,000 25% (Dollars)	All Other: Over $4,000 and Non-Homestead 40% (Dollars)	All Other: Machinery Permanently Attached to Real Estate 33⅓% (Dollars)	Total Assessed Value (Dollars)	Total Assessed Value as Equalized by the Board of Review (Dollars)	Final Equalized Value (Dollars)
1	Chas. G. Kanier		NE¼ of NE¼	26	142	31	40	5	yes													
2	" "		Lot 1 Less 5 x 16 rods & less 4 1/100 NW¼ of NW¼ / less 2.71 acs				22.29															
3	State of Minnesota		5 x 16 rods of Lot 1 SW¼ of NW¼																			
4			SW¼ of NW¼																			
5	George & Lempi Alto		2 acres of Lot 1				2		No													
6			NW¼ of NW¼																			
7			NW¼ of NW¼																			
8			SW¼ of NW¼																			
9			SE¼ of NW¼																			
10	~~Medford S. & Orla Knutson~~ Chas. G. Kanier		~~37 acs of Lot 1~~ ~~24 acs of Lot 1~~				~~37~~ ~~24~~		No													
11			NE¼ of NW¼																			
12			NW¼ of NW¼																			
13			SW¼ of NW¼																			
14			SE¼ of NW¼																			
15	~~Medford S. & Orla Knutson~~		~~2 1/100 of Lot 1~~				~~2.11~~															
16	Myrtle A. Copeland & Hazel E. McKillen		NE¼ of SE¼						No													
17	L. S. & Lila O. Kaiser		NW¼ of SE¼ Lot 3						No													
18			SW¼ of SE¼																			
19	Myrtle A. Copeland & Hazel E. McKillen		SE¼ of SE¼						"													
20																						
							80															

	Sold for Taxes	Valuations by School Districts as Equalized by Department of Taxation: District No. ..... Rate ..... Mills	District No. 2 Rate 14 Mills	District No. ..... Rate ..... Mills	District No. ..... Rate ..... Mills	District No. ..... Rate ..... Mills	Tax including State Homestead ..... Mills	State Tax on Non-Homestead 4.66 Mills	Special Taxes	Total Taxes	Paid	When Paid (Month Day Year)	Number of Receipt	March Settlement 1954	June Settlement 1954	Penalty	November Settlement 1954	Penalty	Collections to First Monday in January 1955	Penalty	Delinquent on First Monday in January 1955	Total Delinquent Tax and Penalty	Remarks
		Dollars	Dollars	Dollars	Dollars	Dollars	$ cts.	$ cts.	$ cts.	$ cts.				$ cts.	$ cts.	$ cts.	$ cts.	$ cts.	$ cts.	$ cts.	$ cts.	$ cts.	
1		7 40					728			728	2nd Half Paid 1st Half Paid	AUG 10 1954 MAY 24 1954	12354 7047		364		364						
12		7 45					818			818	2nd Half Paid 1st Half Paid	AUG 10 1954 MAY 21 1954	12354 7047		409		409						
3																							
4																							
15		20					364	10		374	PAID IN FULL	JUL 30 1954	11642				374	02					
6																							
7																							
8																							
9																							
10		263					3690	94		3784	PAID IN FULL	MAY 31 1954	13245		3784								
11																							
12																							
13																							
14																							
15																							
16		107					1944	50		1994	PAID IN FULL	APR 17 1954	5068		1994								
17		83					1508	38		1546											1546	17.12	
18																							
19		107					1944	50		1994	PAID IN FULL	APR 14 1954	5068		1994								
20																							
		7 86 5 28 605					10996	242		11238					854		1147				1546		

Assessment Roll and Tax List of Real Property in the Town of Shingobee

Cass County, Minnesota, for Taxes for the Year 1953.

Form 50 (1931)		DESCRIPTION OF PROPERTY						TRUE AND FULL VALUATIONS				ASSESSED VAL			
IN WHOSE NAME ASSESSED	TO WHOM TRANSFERRED		SUBDIVISION	Sec. or Lot	Town or Block	Rng.	Number of Acres of Land (Acres / 100ths)	No. School District	Indicate Homestead Tax as Yes	Indicate Additional Tax as Yes	LAND Exclusive of Structures and Improvements (Dollars)	BUILDINGS and Other Structures (Dollars)	MACHINERY Permanently Attached to Real Estate (Dollars)	TOTAL True and Full Value (Dollars)	RURAL: Homestead Up to $4,000 20% (Dollars)	RURAL: Over $4,000 and Non-Homestead 33⅓% (Dollars)	ALL OTHER: Homestead Up to $4,000 25% (Dollars)	ALL OTHER: Over $4,000 and Non-Homestead 40% (Dollars)
		1	N E ¼ of N E ¼															
		2	N W ¼ of N E ¼															
		3	S W ¼ of N E ¼															
		4	S E ¼ of N E ¼															
		5																
		6	N E ¼ of N W ¼															
		7	N W ¼ of N W ¼															
		8	S W ¼ of N W ¼															
		9	S E ¼ of N W ¼															
		10																
		11	N E ¼ of S W ¼															
		12	N W ¼ of S W ¼															
		13	S W ¼ of S W ¼															
		14	S E ¼ of S W ¼															
		15																
		16	N E ¼ of S E ¼															
		17	N W ¼ of S E ¼															
		18	S W ¼ of S E ¼															
		19	S E ¼ of S E ¼															
		20																

State Tax on Non-Homestead ....Mills (L. cts.)	SPECIAL TAXES ($ cts.)	TOTAL TAXES ($ cts.)		PAID	WHEN PAID (Month / Day / Year)	Number of Receipt	March Settlement 1954 ($ cts.)	First Settlement 1954 ($ cts.)	Penalty ($ cts.)	November Settlement 1954 ($ cts.)	Penalty ($ cts.)	Collections to First Monday in January 1955 ($ cts.)	Penalty ($ cts.)	Delinquent on First Monday in January 1955 ($ cts.)	Total Delinquent Tax and Penalty ($ cts.)	REMARKS
			1													
			2													
			3													
			4													
			5													
			6													
			7													
			8													
			9													
			10													
			11													
			12													
			13													
			14													
			15													
			16													
			17													
			18													
			19													
			20													

PAGES 83 THRU 88 BLANK

Form SC (53) [illegible]

Assessment Roll and Tax List of Real Property in the Town of Shingobee, Cass County, Minnesota, for Taxes for the Year 1953.

Sold for Taxes	In Whose Name Assessed	To Whom Transferred	Description of Property: Subdivision	Sec. or Lot	Town or Block	Rng.	Number of Acres of Land: Acres	Hundr.	No. School District	Indicates Homestead Tax or Not	Indicates Agricultural Land or Not	True and Full Valuations: Land Exclusive of Structures and Improvements (Dollars)	Buildings and Other Structures (Dollars)	Machinery Permanently Attached to Real Estate (Dollars)	Total True and Full Value (Dollars)	Assessed Valuations: Rural: Homestead Up to $4,000 20% (Dollars)	Rural: Over $4,000 and Non-Homestead 33⅓% (Dollars)	All Other: Homestead Up to $4,000 25% (Dollars)	All Other: Over $4,000 and Non-Homestead 40% (Dollars)	All Other: Machinery Permanently Attached to Real Estate 33⅓% (Dollars)	Total Assessed Value (Dollars)	Total Assessed Value as Equalized by the Board of Review (Dollars)	Final Equalized Value (Dollars)
	Werner M. Buchman		Sunrise Beach Lot 1 Sec. 22-142-31	1					5	No													
	"	"		2																			
	"	"		3																			
	"	"		4																			
	"	"		5																			
	"	"		6																			
	"	"		7																			
	"	"		8																			
	"	"		9																			
	"	"		10																			
	"	"		11																			
	"	"		12																			
	"	"		13		1	21																
	"	"		14			2																
	"	"		15			3																
	"	"		16			4																
	"	"		17			5																
	"	"		18			6																
	"	"		19			7																
				20																			

Cass County, Minnesota, for Taxes for the Year 1953.

Sold for Taxes	Validations by School Districts as Equalized by Department of Taxation: District No. ..... Rate ..... Mills	District No. 5 Rate 16 Mills	District No. ..... Rate ..... Mills	District No. 516 Rate 20 Mills	District No. ..... Rate ..... Mills	District No. ..... Rate ..... Mills	Tax including State Homestead	State Tax on Non-Homestead	Special Taxes	Total Taxes	Paid	When Paid (Month Day Year)	Number of Receipt	March Settlement 1954	June Settlement 1954	Penalty	November Settlement 1954	Penalty	Collections to Five Monday in January 1955	Penalty	Delinquent on First Monday in January 1955	Total Delinquent Tax and Penalty	Remarks
	Dollars	Dollars	Dollars	Dollars	Dollars	Dollars	$ cts.	$ cts.	$ cts.	$ cts.				$ cts.	$ cts.	$ cts.	$ cts.	$ cts.	$ cts.	$ cts.	$ cts.	$ cts.	
1		10					182	04		186	1st Half Paid 2nd Half Paid	MAY 31 1954 AUG 16 1954			93								
2		10					182	04		186	1st Half Paid 2nd Half Paid	MAY 31 1954 AUG 16 1954			93								
3		10					182	04		186	1st Half Paid 2nd Half Paid	MAY 31 1954 AUG 16 1954			93								
4		10					182	04		186	1st Half Paid 2nd Half Paid	MAY 31 1954 AUG 16 1954			93								
5		10					182	04		186	1st Half Paid 2nd Half Paid	MAY 31 1954 AUG 16 1954			93								
6		10					182	04		186	1st Half Paid 2nd Half Paid	MAY 31 1954 AUG 16 1954			93								
7		10					182	04		186	1st Half Paid 2nd Half Paid	MAY 31 1954 AUG 16 1954			93								
8		10					182	04		186	1st Half Paid 2nd Half Paid	MAY 31 1954 AUG 16 1954			93								
9		10					182	4		186	1st Half Paid 2nd Half Paid	MAY 31 1954 AUG 16 1954			93								
10		10					182	04		186	1st Half Paid 2nd Half Paid	MAY 31 1954 AUG 16 1954	6813 2933		93		4306						
11		10					182	04		186	1st Half Paid 2nd Half Paid	MAY 31 1954 AUG 16 1954			93								
12		103					1872	48		1920	1st Half Paid 2nd Half Paid	MAY 31 1954 AUG 16 1954			960								
13		10					182	04		186	1st Half Paid 2nd Half Paid	MAY 31 1954 AUG 16 1954			93								
14		10					182	04		186	1st Half Paid 2nd Half Paid	MAY 31 1954 AUG 16 1954			93								
15			167				3452	78		3530	1st Half Paid 2nd Half Paid	MAY 31 1954 AUG 16 1954			1765								
16		10					182	04		186	1st Half Paid 2nd Half Paid	MAY 31 1954 AUG 16 1954			93								
17		10					182	04		186	1st Half Paid 2nd Half Paid	MAY 31 1954 AUG 16 1954			93								
18		10					182	04		186	1st Half Paid 2nd Half Paid	MAY 31 1954 AUG 16 1954			93								
19		10					182	04		186	1st Half Paid 2nd Half Paid	MAY 31 1954 AUG 16 1954			93								
20						74	3452																
		373	167	=440			4966	194		8612					4206		4306						
							8418																

Form SC (53) [illegible]

Assessment Roll and Tax List of Real Property in the Town of Shingobee

Cass County, Minnesota, for Taxes for the Year 1953.

	In Whose Name Assessed	To Whom Transferred	Description of Property: Subdivision	Sec. or Lot	Town or Block	Rge.	Number of Acres of Land: Acres	100ths	% School District	Inf. per Assessed Tax or No	Inf. rate Apportioned Tax or No	True and Full Valuations: Land (Exclusive of Structures and Improvements)	Buildings and Other Structures	Machinery Permanently Attached to Real Estate	Total True and Full Value	Assessed Valuations: Rural: Homestead Up to $4,000 20%	Rural: Over $4,000 and Non-Homestead 33⅓%	All Other: Homestead Up to $4,000 25%	All Other: Over $4,000 and Non-Homestead 40%	Machinery Permanently Attached to Real Estate 33⅓%	Total Assessed Valuation Equalized by the Board of Review	Final Equalized Value
			Shingobee Islands N. part of Lot 5 Sec 2-141-31									Dollars	Dollars	Dollars	Dollars	Dollars	Dollars	Dollars	Dollars	Dollars	Dollars	Dollars
1	Archie & Jean M. Wright			1					55	yes												
2	" " "			2						No												
3	John Sting			3						"												
4	" "			4						"												
5	" "			5						"												
6	" "			6						"												
7	Sylvester E. & Marie F. Bidwell			7						"												
8	Howard Cook			8						"												
9	" "			9						"												
10	" "			10						"												
11	Russell C. Greer			11						yes												
12	"			12						No												
13	" "			13						"												
14	" "			14						"												
15	Frank & Anna Sting			15						"												
16	" " "			16						yes												
17	Arnold & Marie Ann Tierson			17						"												
18	Fred & Jane Huggett			18						No												
19	" " "			19						yes												
20	" " "			20						"												

	Sold for Taxes	Valuations by School Districts as Equalized by Department of Taxation: District No. ..... Rate ..... Mills	District No. ..... Rate ..... Mills	District No. ..... Rate ..... Mills	District No. ..... Rate ..... Mills	District No. ..... Rate ..... Mills	District No. ..... Rate ..... Mills	Tax including State Homestead ..... Mills	State Tax on Non-Homestead 4.6 Mills	Special Taxes	Total Taxes	Paid	When Paid	Number of Receipt	March Settlement 1954	June Settlement 1954	Penalty	November Settlement 1954	Penalty	Collections to First Monday in January 1955	Penalty	Delinquent on First Monday in January 1955	Total Delinquent Tax and Penalty	Remarks
		Dollars	Dollars	Dollars	Dollars	Dollars	Dollars	$ cts.	$ cts.	$ cts.	$ cts.		Month Day Year		$ cts.	$ cts.	$ cts.	$ cts.	$ cts.	$ cts.	$ cts.	$ cts.	$ cts.	
1	SOLD FOR TAXES																							
2	SOLD FOR TAXES			4711				14708			14700	1										14700		
3				24				496	12		508	2										508		
4				20				414	10		424	3	PAID IN FULL	MAY 5 1954		424								
5				16				330	08		338	4	PAID IN FULL	MAY 5 1954		338								
6				16				330	08		338	5	PAID IN FULL	MAY 5 1954	5202	338								
7	SOLD FOR TAXES			12				248	06		254	6	PAID IN FULL	MAY 5 1954		254								
8	SOLD FOR TAXES			140				2894	66		2960	7	PAID IN FULL	APR 28 1954	185	2960								
9	SOLD FOR TAXES			20				410	10		424	8	1st Half Paid 2nd Half Paid	MAY 11 1954 AUG 31 1954	6240 12577	212		212						
10	SOLD FOR TAXES			416				8602	194		8796	9	1st Half Paid 2nd Half Paid	MAY 11 1954 AUG 31 1954	6240 12577	4398		4398						
11	C. R.			20				414	10		424	10	1st Half Paid 2nd Half Paid	MAY 11 1954 AUG 31 1954	6240 12577	212		212						
12	C. R.			4146				3018			3018	11	1st Half Paid 2nd Half Paid	MAY 18 1954 OCT 22 1954										
13	C. R.			300				6202	140		6342	12	1st Half Paid 2nd Half Paid	MAY 18 1954 OCT 22 1954	6347 14257									
14	C. R.			26				1572	36		1608	13	1st Half Paid 2nd Half Paid	MAY 18 1954 OCT 22 1954	6347 14257	5653		5653						
15				16				330	08		338	14	1st Half Paid 2nd Half Paid	MAY 18 1954 OCT 6 1954										
16				20				414	10		424	15	1st Half Paid 2nd Half Paid	MAY 22 1954 OCT 6 1954	6786 13125	2414		2414						
17				4213				4404			4404	16	1st Half Paid 2nd Half Paid	MAY 26 1954 OCT 22 1954	7357 14857									
18				163				3370			3370	17	1st Half Paid 2nd Half Paid	MAY 26 1954 OCT 22 1954	7357 14857	1685		1685						
19				1619				33372	750		34122	18	1st Half Paid 2nd Half Paid	MAY 29 1954 OCT 22 1954	7168 14457	17061		17061						
20				24				496	12		508	19	1st Half Paid 2nd Half Paid	MAY 29 1954 OCT 22 1954	7168 14457	2145		2145						
				400				8270			8270	20												
				4711 1433 2124 4367				90490	1282		91572					46359		36685				10268		Paid Under Protest

Form SC (53) [illegible]

Assessment Roll and Tax List of Real Property in the Town of Shingobee, Cass County, Minnesota, for Taxes for the Year 1953.

	In Whose Name Assessed	To Whom Transferred	Description of Property: Subdivision	Sec. or Lot	Town or Block	Rge.	Number of Acres of Land (Acres / 100ths)	No. School District	Indicate Homestead Tax as Ha	Indicate Agricultural Tax as Ag	True and Full Valuations: Land Exclusive of Structures Improvements (Dollars)	Buildings and Other Structures (Dollars)	Machinery Permanently Attached to Real Estate (Dollars)	Total True and Full Value (Dollars)	Assessed Valuations: Rural: Homestead Up to $4,000 20% (Dollars)	Rural: Over $4,000 and Non-Homestead 33⅓% (Dollars)	All Other: Homestead Up to $4,000 25% (Dollars)	All Other: Over $4,000 and Non-Homestead 40% (Dollars)	Machinery Permanently Attached to Real Estate 33⅓% (Dollars)	Total Assessed Value (Dollars)	Total Assessed Value as Equalized by the Board of Review (Dollars)	Final Equalized Value (Dollars)
			Shingobee Island																			
1	Fred & Jane Huggeth			21	1			5														
2	" " "			22																		
3	State of Minnesota		Part of	1	2																	
4	G. H. & Marie A. Runjan		Bell of	1																		
5	" " "			21																		
6	State of Minnesota			3																		
7	State of Minnesota			4																		
8	State of Minnesota			5																		
9																						
10	State of Minnesota			1	3																	
11	State of Minnesota			2																		
12	State of Minnesota			3																		
13	State of Minnesota			4																		
14	State of Minnesota			5																		
15																						
16																						
17																						
18																						
19																						
20																						

	Sold for Taxes	Validations by School Districts as Equalized by Department of Taxation: District No. ..... Rate ..... Mills	District No. ..... Rate ..... Mills	District No. ..... Rate ..... Mills	District No. 5 Rate 7.8 Mills	District No. ..... Rate ..... Mills	District No. ..... Rate ..... Mills	Tax Including State Homestead ..... Mills	State Tax on Non-Homestead ..... Mills	Special Taxes	Total Taxes	Paid	When Paid (Month Day Year)	Number of Receipt	March Settlement 1954	June Settlement 1954	Penalty	November Settlement 1954	Penalty	Collections to First Monday in January 1955	Penalty	Delinquent on First Monday in January 1955	Total Delinquent Tax and Penalty	Remarks
		Dollars	Dollars	Dollars	Dollars	Dollars	Dollars	$ cts.	$ cts.	$ cts.	$ cts.				$ cts.	$ cts.	$ cts.	$ cts.	$ cts.	$ cts.	$ cts.	$ cts.	$ cts.	
1				20				414	10		424	1st Half Paid 2nd Half Paid	MAY 21 1954 OCT 16 1954	7165		4 24		4 24					Paid Under Protest
2				20				414	10		424	1st Half Paid 2nd Half Paid	MAY 21 1954 OCT 16 1954	7141				4 24					
3																								
4				H 444				9180			9180	Balance Paid Part Paid	OCT 30 1954 MAY 31 1954	13656		4188		4187					
5				H 20				414			414	Balance Paid Part Paid	OCT 30 1954 MAY 31 1954	16612									
6																								
7																								
8																								
9																								
10																								
11																								
12																								
13																								
14																								
15																								
16																								
17																								
18																								
19																								
20																								
				H 464 40 504				10422	20		10442					5211		5231					

Assessment Roll and Tax List of Real Property in the Town of Shingobee, Cass County, Minnesota, for Taxes for the Year 1953.

Form SC (53) [illegible]

	In whose name assessed	To whom transferred	Description of property: Subdivision	Sec. or Lot	Town or Block	Rge.	Number of Acres of Land: Acres	Miles	No. School District	Indicate land Taxes or No	Indicate building Taxes or No	True and Full Valuations: Land Exclusive of Improvements (Dollars)	Buildings and Other Structures (Dollars)	Machinery Permanently Attached to Real Estate (Dollars)	Total True and Full Value (Dollars)	Assessed Valuations: Rural: Homestead Up to $4,000 20% (Dollars)	Rural: Over $4,000 and Non-Homestead 33⅓% (Dollars)	All Other: Homestead Up to $4,000 25% (Dollars)	All Other: Over $4,000 and Non-Homestead 40% (Dollars)	Machinery Permanently Attached to Real Estate 33⅓% (Dollars)	Total Assessed Value (Dollars)	Total Assessed Value as Equalized by the Board of Review (Dollars)	Final Equalized Value (Dollars)
	Mary A. Ray		Chippewa Point Lot 2 Sec. 16-142-31	1					5	No													
	~~Edith M. Mapham~~	James N. & Nan	Jane S. Livingston	2						"													
	"	"	"	3						"													
	A. M. Ashenbrenner			4						No													
	"	"		5						No													
	"	"		6						"													
	"	"		7						"													
	"	"		8						"													
	~~Edith M. Mapham~~	Lawrence + Genevieve Fisher		9						"													
	"	"		10						"													
	"	"		11						"													
	"	"		12						"													
				13																			
				14																			
				15																			
				16																			
				17																			
				18																			
				19																			
				20																			

	Sold for Taxes	Taxes Levied: Districts No. ..... Rate ..... Mills: Dollars	Districts No. 3, 14, 11 Rate ..... Mills: Dollars	Districts No. ..... Rate ..... Mills: Dollars	Districts No. ..... Rate ..... Mills: Dollars	Districts No. ..... Rate ..... Mills: Dollars	Tax including State Homestead $ cts.	State Tax on Non-Homestead $ cts.	Special Taxes $ cts.	Total Taxes $ cts.	Paid: Mills Day Year	When Paid	Number of Receipt	March Settlement 1954 $ cts.	June Settlement 1954 $ cts.	Penalty $ cts.	November Settlement 1954 $ cts.	Penalty $ cts.	Collections to First Monday in January 1955 $ cts.	Penalty $ cts.	Delinquent on First Monday in January 1955 $ cts.	Total Delinquent Tax and Penalty $ cts.	Remarks
1	SOLD FOR TAXES	17					308 08			316												316 348	
2		17					308 08			316		2nd Half Paid OCT 22 1954			158								
3		17					308 08			316		1st Half Paid MAY 31 1954			158								
4			# 153 84				4400 40			4440		2nd Half Paid OCT 22 1954			2470								
5			151				3122 70			3192		1st Half Paid MAY 31 1954			1596								
6			151				3122 70			3192		2nd Half Paid OCT 22 1954	1425		1596		80.18						
7			83				1716 38			1751		1st Half Paid MAY 31 1954			877								
8			110				2274 52			2326		2nd Half Paid OCT 22 1954			1163								
9		17					308 08			316		1st Half Paid MAY 31 1954											
10		17					308 08			316		PAID IN FULL MAY 24 1954											
11		17					308 08			316		PAID IN FULL MAY 24 1954	4481		1264								
12		17					308 08			316		PAID IN FULL MAY 24 1954											
13												PAID IN FULL MAY 24 1954											
14																							
15																							
16																							
17																							
18																							
19																							
20																							
		119	# 153 = 153 [illegible] 698				2156 15134	326		17616					9222		2018				316		
		119	938	951			17290																

Assessment Roll and Tax List of Real Property in the Town of Shingobee, Cass County, Minnesota, for Taxes for the Year 1953.

Form SC (33) (Multi-Gate Manufacturing Co.)

	IN WHOSE NAME ASSESSED	TO WHOM TRANSFERRED	DESCRIPTION OF PROPERTY: SUBDIVISION	Sec. or Lot	Town or Block	Rng.	Number of Acres of Land: Acres	100ths	Sec. School District	Industrial Aid No.	Industrial Aid Tax	TRUE AND FULL VALUATIONS: LAND Exclusive of Structures and Improvements	BUILDINGS and Other Structures	MACHINERY Permanently Attached to Real Estate	TOTAL True and Full Value	ASSESSED VALUATIONS: RURAL: Homestead Up to $4,000 20%	RURAL: Over $4,000 and Non-Homestead 33⅓%	ALL OTHER: Homestead Up to $4,000 25%	ALL OTHER: Over $4,000 and Non-Homestead 40%	MACHINERY Permanently Attached to Real Estate 33⅓%	TOTAL ASSESSED VALUE	Total Assessed Value as Equalized by the Board of Review	FINAL EQUALIZED VALUE
			(Govt. of Sec. 849-142-31) Hazelstone & Springer									Dollars	Dollars	Dollars	Dollars	Dollars	Dollars	Dollars	Dollars	Dollars	Dollars	Dollars	Dollars
1	Ella Bredeson			13	4				10														
2	" "			14					"														
3																							
4																							
5																							
6																							
7																							
8																							
9																							
10																							
11																							
12																							
13																							
14																							
15																							
16																							
17																							
18																							
19																							
20																							

	SOLD FOR TAXES	VALUATIONS BY SCHOOL DISTRICTS AS EQUALIZED BY DEPARTMENT OF TAXATION: District No. 3 Rate 41 Mills	District No. Rate Mills	District No. Rate Mills	District No. Rate Mills	District No. Rate Mills	Tax including State Homestead ..... Mills	State Tax on Non-Homestead 4.6 Mills	SPECIAL TAXES	TOTAL TAXES	PAID	WHEN PAID	Number of Receipt	March Settlement 1951	June Settlement 1951	Penalty	November Settlement 1951	Penalty	Collections to First Monday in January 1953	Penalty	Delinquent on First Monday in January 1953	Total Delinquent Tax and Penalty	REMARKS
		Dollars	Dollars	Dollars	Dollars	Dollars	$ cts.	$ cts.	$ cts.	$ cts.		Month Day Year		$ cts.	$ cts.	$ cts.	$ cts.	$ cts.	$ cts.	$ cts.	$ cts.	$ cts.	
1		17					308	08		316	1 PAID IN FULL	MAY 5 1954	13053		632								
2		17					308	08		316	2 PAID IN FULL	MAY 5 1954											
3											3												
4											4												
5											5												
6											6												
7											7												
8											8												
9											9												
10											10												
11											11												
12											12												
13											13												
14											14												
15											15												
16											16												
17											17												
18											18												
19											19												
20											20												
		34					616	16		632					632								

Assessment Roll and Tax List of Real Property in the Town of Shingobee

Cass County, Minnesota, for Taxes for the Year 1953.

Form SC (53) [illegible]

	IN WHOSE NAME ASSESSED	TO WHOM TRANSFERRED	DESCRIPTION OF PROPERTY: SUBDIVISION	Sec. or Lot	Town or Block	Rlg.	Number of Acres of Land: Acres	100ths	Lab. only Homestead Tax or No	Indicate Agricultural Tax or No	No. School District	TRUE AND FULL VALUATIONS: LAND Exclusive of Structures Thereon Improvements	BUILDINGS and Other Structures	MACHINERY Permanently Attached to Real Estate	TOTAL True and Full Value	ASSESSED VALUATIONS: RURAL: Homestead Up to $4,000 20%	Over $4,000 and Non-Homestead 33⅓%	ALL OTHER: Homestead Up to $4,000 25%	Over $4,000 and Non-Homestead 40%	MACHINERY Permanently Attached to Real Estate 33⅓%	TOTAL ASSESSED VALUE	Total Assessed Value as Equalized by the Board of Review	FINAL EQUALIZED VALUE
												Dollars	Dollars	Dollars	Dollars	Dollars	Dollars	Dollars	Dollars	Dollars	Dollars	Dollars	Dollars
	Mary Moore et al	Eleanor Hagebeck & Wm. Grildner	Gateway Lot 2 - Sec 11-142-31	1							7												
	" " "	" " "		2							"												
	Mrs Eleanor Hagebeck & Wm. Grildner			3							"												
	Mary Moore et al	Eleanor Hagebeck & Wm. Grildner		4							"												
	" " "			5							"												
	" " "			6							"												
	" " "		N½ of	7							"												
	Dr. F. & Eva Brown		S½ of	7							"												
	" " "			8							"												
	" " "		N½ of	9							"												
	Alex H. & Ruth O. Grildner		S½ of	9							"												
	" " "			10							"												
	Mary Moore et al	Eleanor Hagebeck & Wm. Grildner	N 75' of Lots	12 &							"												
	Mary Moore et al		N. 25' of Lots	11 &							"												
	Dr. F. & Eva Brown			Elk Lk 114							"												
	Mrs Eleanor Hagebeck & Dr. F. Grildner		20'x28.9' fronting Lot	2	on Mud						"												
	Alex H. & Ruth O. Grildner			1							"												
	" " "			2							"												

VALUATIONS BY SCHOOL DISTRICTS AS EQUALIZED BY DEPARTMENT OF TAXATION

	SOLD FOR TAXES	District No. ..... Rate ..... Mills	District No. ..... Rate ..... Mills	District No. ..... Rate ..... Mills	District No. 3 Rate 74 Mills	District No. ..... Rate ..... Mills	District No. ..... Rate ..... Mills	Tax including State Homestead ..... Mills	State Tax on Non-Homestead 4.6 mills	SPECIAL TAXES	TOTAL TAXES		PAID	WHEN PAID: Month Day Year	Number of Receipt	March Settlement 1954	June Settlement 1954	Penalty	November Settlement 1954	Penalty	Collections to First Monday in January 1955	Penalty	Delinquency on First Monday in January 1955	Total Delinquent Tax and Penalty	REMARKS
		Dollars	Dollars	Dollars	Dollars	Dollars	Dollars	$ cts.	$ cts.	$ cts.	$ cts.					$ cts.	$ cts.	$ cts.	$ cts.	$ cts.	$ cts.	$ cts.	$ cts.	$ cts.	
1					153			3164	72		3236	1	PAID IN FULL	MAY 31 1954	13072		3236								
2					20			414	10		424	2	PAID IN FULL	MAY 31 1954			424								
3	SOLD FOR TAXES				137			2832	64		2896	3	PAID IN FULL	MAY 31 1954	13073		2896								
4					20			414	10		424	4	PAID IN FULL	MAY 31 1954			424								
5					20			414	10		424	5	PAID IN FULL	MAY 31 1954	13074		424								
6					254			5250	118		5368	6	PAID IN FULL	MAY 31 1954			5368								
7					20			414	10		424	7	PAID IN FULL	MAY 31 1954			424								
8					20			414	10		424	8	Balance Paid / Part Paid	AUG 16 1954 / MAY 31 1954											
9					160			3308	74		3382	9	Balance Paid / Part Paid	AUG 16 1954 / MAY 31 1954	13124 / 13074		2148		2088						
10					20			414	10		424	10	Balance Paid / Part Paid	AUG 16 1954 / MAY 31 1954											
11					20			414	10		424	11	PAID IN FULL	MAY 31 1954			424								
12					161			3328	76		3404	12	PAID IN FULL	MAY 31 1954	13075		3404								
13					20			414	10		424	13	PAID IN FULL	MAY 31 1954			424								
14					20			414	10		424	14	PAID IN FULL / Balance Paid	MAY 31 1954 / AUG 16 1954	13072 / 13158		424		212						
15					20			414	10		424	15	Part Paid	MAY 31 1954	13074		212								
16					20			414	10		424	16	PAID IN FULL	MAY 31 1954	13073		424								
17					20			414	10		424	17	PAID IN FULL	MAY 31 1954	13075		848								
18					20			414	10		424	18	PAID IN FULL	MAY 31 1954											
19												19													
20												20													
					1135			23266	534		23800						21588		2300						

Assessment Roll and Tax List of Real Property in the Town of Shingobee, Cass County, Minnesota, for Taxes for the Year 1953.

Form 5C (53) MAIL-OUT-BROWN, MINNOLA

	IN WHOSE NAME ASSESSED	TO WHOM TRANSFERRED	DESCRIPTION OF PROPERTY: SUBDIVISION	Sec. or Lot	Town or Block	Rge.	Number of Acres of Land: Acres	1000s	No. School District	Tax levied and Tax to be	Tax extra agricultural Tax to be	TRUE AND FULL VALUATIONS: LAND Exclusive of Structures and Improvements	BUILDINGS and Other Structures	MACHINERY Permanently Attached to Real Estate	TOTAL True and Full Value	ASSESSED VALUATIONS: RURAL: Homestead Up to $4,000 20%	RURAL: Over $4,000 and Non-Homestead 33⅓%	ALL OTHER: Homestead Up to $4,000 25%	ALL OTHER: Over $4,000 and Non-Homestead 40%	MACHINERY Permanently Attached to Real Estate 33⅓%	TOTAL ASSESSED VALUE	Total Assessed Value as Equalized by the Board of Review	FINAL EQUALIZED VALUE
												Dollars	Dollars	Dollars	Dollars	Dollars	Dollars	Dollars	Dollars	Dollars	Dollars	Dollars	Dollars
1	Nathaniel C. & Bertha Bennett		Highway	3	21				5	No													
2	Nathaniel C. Bennett			4					"														
3	"	"	Beginning at King W. of Lot 3	4	22				"														
4	"	"		1	3				"														
5	N. C. Bennett			21					"														
6	Nathaniel C. & Bertha Bennett			3					"														
7	N. C. Bennett			4					"														
8	"	"		5					"														
9	"	"		6					"														
10																							
11																							
12																							
13																							
14																							
15																							
16																							
17																							
18																							
19																							
20																							

	SOLD FOR TAXES	VALUATIONS BY SCHOOL DISTRICTS AS EQUALIZED BY DEPARTMENT OF TAXATION: District No. 5 Rate 14 Mills	District No. 6 Rate 21 Mills	District No. 7 Rate 21 Mills	District No. 8 Rate 21 Mills	District No. 9 Rate 21 Mills	District No. 10 Rate 21 Mills	Tax including State Homestead	State Tax on Non-Homestead 7.6 Mills	SPECIAL TAXES	TOTAL TAXES	PAID	WHEN PAID	Number of Receipt	March Settlement 1954	June Settlement 1954	Penalty	November Settlement 1954	Penalty	Collections to First Monday in January 1955	Penalty	Delinquent on First Monday in January 1955	Total Delinquent Tax and Penalty	REMARKS
	Dollars	Dollars	Dollars	Dollars	Dollars	Dollars	Dollars	$ cts.	$ cts.	$ cts.	$ cts.		Month Day Year		$ cts.	$ cts.	$ cts.	$ cts.	$ cts.	$ cts.	$ cts.	$ cts.	$ cts.	
1				20				414	10		424	PAID IN FULL	MAY 18 1954			424								
2				95				1964	44		2008	PAID IN FULL	MAY 18 1954			2008								
3				16				330	08		338	PAID IN FULL	MAY 18 1954			338								
4				148				3060	68		3128	PAID IN FULL	MAY 18 1954			3128								
5		20						364	10		374	PAID IN FULL	MAY 18 1954	6130		374								
6		20						364	10		374	PAID IN FULL	MAY 18 1954			374								
7		20						364	10		374	PAID IN FULL	MAY 18 1954			374								
8		20						364	10		374	PAID IN FULL	MAY 18 1954			374								
9		20						364	10		374	PAID IN FULL	MAY 18 1954			374								
10																								
11																								
12																								
13																								
14																								
15																								
16																								
17																								
18																								
19																								
20																								
		100		299	374			1820 5768 7588	180		7768					7768								

Assessment Roll and Tax List of Real Property in the Town of Shingobee, Cass County, Minnesota, for Taxes for the Year 1953.

Form SC (53) Miller-Davis Company, Minneapolis

	IN WHOSE NAME ASSESSED	TO WHOM TRANSFERRED	DESCRIPTION OF PROPERTY: SUBDIVISION	Sec. or Lot	Town or Block	Reg.	Number of Acres of Land: Acres	100ths	No. School District	Indicate Rural Tax by R	Indicate Apportionment Tax by Ap	TRUE AND FULL VALUATIONS: LAND Exclusive of Structures and Improvements	BUILDINGS and Other Structures	MACHINERY Permanently Attached to Real Estate	TOTAL True and Full Value	ASSESSED VALUATIONS: RURAL: Homestead Up to $4,000	RURAL: Over $4,000 and Non-Homestead	ALL OTHER: Homestead Up to $4,000	ALL OTHER: Over $4,000 and Non-Homestead	MACHINERY Permanently Attached to Real Estate	TOTAL ASSESSED VALUE	Total Assessed Value as Equalized by the Board of Review	FINAL EQUALIZED VALUE
												Dollars	Dollars	Dollars	Dollars	Dollars	Dollars	Dollars	Dollars	Dollars	Dollars	Dollars	Dollars
			Bell's 1st Lake Shore Beach (1.48 Acs. Rec. Nov. Dec. 36 141-31)																				
1	Mary K. Helscher			1					5	Ra													
2	" "			2						"													
3	" "			3						"													
4	" "			4						"													
5	" "			5						"													
6	Eloise E. Ullensworth			6						"													
7	" "			7						"													
8	" "			8						"													
9	Chas E. Gall			9						"													
10	" "			10					4	"													
11	" "			1	2					"													
12	" "			2					5	"													
13	" "			3						"													
14	Charles E. + Roslyn M. Gall			4						"													
15	Chas E. Gall			5						"													
16	" "			6						"													
17																							
18																							
19																							
20																							

	SOLD FOR TAXES	VALUATIONS BY SCHOOL DISTRICTS AS EQUALIZED BY DEPARTMENT OF TAXATION: District No. 5 Rate 14 Mills	District No. ... Rate ... Mills	District No. ... Rate ... Mills	District No. ... Rate ... Mills	District No. ... Rate ... Mills	District No. ... Rate ... Mills	Tax including State Homestead ... Mills	State Tax on Non-Homestead 4.66 Mills	SPECIAL TAXES	TOTAL TAXES		PAID	WHEN PAID Month Day Year	Number of Receipt	March Settlement 1954	June Settlement 1954	Penalty	November Settlement 1954	Penalty	Collection to Files Monday in January 1955	Penalty	Delinquent as Filed Monday in January 1955	Total Delinquent Tax and Penalty	REMARKS
		Dollars	Dollars	Dollars	Dollars	Dollars	Dollars	$ cts.	$ cts.	$ cts.	$ cts.					$ cts.	$ cts.	$ cts.	$ cts.	$ cts.	$ cts.	$ cts.	$ cts.	$ cts.	
1		10						182	04		186	1	PAID IN FULL	MAY 4 1954											
2		10						182	04		186	2	PAID IN FULL	MAY 4 1954											
3		10						182	04		186	3	PAID IN FULL	MAY 4 1954	5664		930								
4		10						182	04		186	4	PAID IN FULL	MAY 4 1954											
5		10						182	04		186	5	PAID IN FULL	MAY 4 1954											
6		10						182	04		186	6	PAID IN FULL	MAR 18 1954											
7		10						182	04		186	7	PAID IN FULL	MAR 18 1954	4884		558								
8		10						182	04		186	8	PAID IN FULL	MAR 18 1954											
9		10						182	04		186	9	PAID IN FULL	FEB 17 1954		186									
10		80						1454	38		1492	10	PAID IN FULL	FEB 17 1954		1492									
11		10						182	04		186	11	PAID IN FULL	FEB 17 1954		186									
12		10						182	04		186	12	PAID IN FULL	FEB 17 1954	2225	186	13								
13		64						1164	30		1194	13	PAID IN FULL	FEB 17 1954		1194									
14		67						1218	32		1250	14	PAID IN FULL	FEB 17 1954		1250									
15		10						182	04		186	15	PAID IN FULL	FEB 17 1954		186									
16		10						182	04		186	16	PAID IN FULL	FEB 17 1954		186									
17												17													
18												18													
19												19													
20												20													
		341						6202	152		6354					4886	1468								

Assessment Roll and Tax List of Real Property in the Town of Pelican Lake

Cass County, Minnesota, for Taxes for the Year 1953.

Form SC (53) WILLIS-DUFF COMPANY, MINNEAPOLIS

	IN WHOSE NAME ASSESSED	TO WHOM TRANSFERRED	DESCRIPTION OF PROPERTY: Subdivision (Lot, Block, Addition, etc.)	Sec. or Lot	Town. or Block	Rng.	Number of Acres of Land: Acres	100ths	No. School District	Indicate Homestead by Yes or No	Indicate Agricultural by Yes or No	TRUE AND FULL VALUATIONS: LAND Exclusive of Structures and Improvements	BUILDINGS and Other Structures	MACHINERY Permanently Attached to Real Estate	TOTAL True and Full Value	ASSESSED VALUATIONS: RURAL: Homestead Up to $4,000 20%	Over $4,000 and Non-Homestead 33⅓%	ALL OTHER: Homestead Up to $4,000 25%	Over $4,000 and Non-Homestead 40%	MACHINERY Permanently Attached to Real Estate 33⅓%	TOTAL ASSESSED VALUE	Total Assessed Value as Equalized by the Board of Review	FINAL EQUALIZED VALUE
			Pelican Summer Beach (Part of Lot 7 Sec 36-141-31)									Dollars	Dollars	Dollars	Dollars	Dollars	Dollars	Dollars	Dollars	Dollars	Dollars	Dollars	Dollars
1	Zelda Gull Johnson			1					5	No													
2	" "			2																			
3	" "			3																			
4	Allen H & Janet D. Thurman			4																			
5	W. E. Gilbeck			5																			
6	Charles H & Helen A. Reddy			6																			
7	L. A. Gassett			7																			
8	~~L. D. Larson~~			8																			
9	Charles H & Mabel A. Lee			9																			
10	" " "			10																			
11	Stada Munnerlyn			11																			
12	Vera Howard Tartch			12																			
13																							
14																							
15																							
16																							
17																							
18																							
19																							
20																							

	SOLD FOR TAXES	VALUATIONS BY SCHOOL DISTRICTS AS EQUALIZED BY DEPARTMENT OF TAXATION: District No. Rate Mills	District No. Rate Mills	District No. Rate Mills	District No. 5 Rate 24 Mills	District No. Rate Mills	District No. Rate Mills	Tax including State Homestead Mills	State Tax on Non-Homestead 4.6 Mills	SPECIAL TAXES	TOTAL TAXES	PAID	WHEN PAID	Number of Receipt	March Settlement 1954	June Settlement 1954	Penalty	November Settlement 1954	Penalty	Collections to First Monday in January 1955	Penalty	Delinquent on First Monday in January 1955	Total Delinquent Tax and Penalty	REMARKS
		Dollars	Dollars	Dollars	Dollars	Dollars	Dollars	$ cts.	$ cts.	$ cts.	$ cts.		Month Day Year		$ cts.	$ cts.	$ cts.	$ cts.	$ cts.	$ cts.	$ cts.	$ cts.	$ cts.	
1					10			206	04		210	1 PAID IN FULL	MAY 31 1954											
2					10			206	04		210	2 PAID IN FULL	MAY 31 1954	13054		630								
3					10			206	04		210	3 PAID IN FULL	MAY 31 1954											
4					94			1944	44		1988	2nd Half Paid / 1st Half Paid	OCT 7 1954 / MAY 31 1954	13220 / 2999		994		994						
5	SOLD FOR TAXES				138			2854	64		2918	5										2918		
6					136			2812	64		2876	6 PAID IN FULL	FEB 8 1954	1179	2876									
7					234			4838	110		4948	7 2nd Half Paid / 1st Half Paid	AUG 12 1954 / MAY 1 1954	13357 / 3055		2474		2474						
8					131			2708	62		2770	8 PAID IN FULL	MAY 21 1954	6950		2770								
9					108			2234	50		2284	9 PAID IN FULL	MAY 31 1954	13053		6364								
10					193			3990	90		4080	10 PAID IN FULL	MAY 31 1954											
11					62			1282	28		1310	11 PAID IN FULL	MAR 30 1954	3811		1310								
12	SOLD FOR TAXES				20			414	10		424	12										424		
13												13												
14												14												
15												15												
16												16												
17												17												
18												18												
19												19												
20												20												
					1146			23644	534		24228				2576	14542		3468				2842		

Assessment Roll and Tax List of Real Property in the Town of Shingobee

Form 3C (53) MILLER-BOYCE PRINTING, MINNEAPOLIS

IN WHOSE NAME ASSESSED	TO WHOM TRANSFERRED	DESCRIPTION OF PROPERTY: SUBDIVISION	Sec. or Lot	Town or Block	Rng.	Number of Acres of Land: Acres		No. School District	Indicate Transitional Tax by Use	Indicate Special Tax by Use	TRUE AND FULL VALUATIONS: LAND Exclusive of Structures and Improvements	BUILDINGS and Other Structures	MACHINERY Permanently Attached to Real Estate	TOTAL True and Full Value	ASSESSED VALUATIONS: RURAL: Homestead Up to $4,000 20%	RURAL: Over $4,000 and More Homestead 33⅓%	ALL OTHER: Homestead Up to $4,000 25%	ALL OTHER: Over $4,000 and Non-Homestead 40%	MACHINERY Permanently Attached to Real Estate 33⅓%	TOTAL ASSESSED VALUE	Total Assessed Value as Equalized by the Board of Review	FINAL EQUALIZED VALUE
											Dollars	Dollars	Dollars	Dollars	Dollars	Dollars	Dollars	Dollars	Dollars	Dollars	Dollars	Dollars
		Breezy Point (Part 4-54 Sec. 25-142-31)																				
Breezy Point Development Corp.	"	"	1	"																		
"	"	"	2	"																		
"	"	"	3	"																		
"	"	"	4	"																		
"	"	"	5	"																		
"	"	"	6	"																		
"	"	"	7	"																		
"	"	"	8	"																		
"	"	"	9	"																		
"	"	"	10	"																		
"	"	"	11	"																		
"	"	"	12	"																		
"	"	"	13	"																		
"	"	"	14	"																		
"	"	"	15	"																		
"	"	"	16	"																		
"	"	"	17	"																		
"	"	"	18	"																		
R. A. Aitken			19																			
(Breezy Point continued on next Page)			20																			

	SOLD FOR TAXES	VALUATIONS BY SCHOOL DISTRICTS AS EQUALIZED BY DEPARTMENT OF TAXATION: District No. ..... Rate ..... Mills	District No. Rate ..... Mills	District No. Rate ..... Mills	District No. Rate ..... Mills	District No. Rate ..... Mills	District No. Rate ..... Mills	Tax including State Homestead ..... Mills	State Tax on Non-Homestead 4.46 Mills	SPECIAL TAX	TOTAL TAXES		PAID	WHEN PAID Month	Day	Year	Number of Receipt	March Settlement 1954	June Settlement 1954	Penalty	November Settlement 1954	Penalty	Collection to First Monday in January 1955	Penalty	Delinquent on First Monday in January 1955	Total Delinquent Tax and Penalty	REMARKS
		Dollars	Dollars	Dollars	Dollars	Dollars	Dollars	$ cts.	$ cts.	$ cts.	$ cts.							$ cts.	$ cts.	$ cts.	$ cts.	$ cts.	$ cts.	$ cts.	$ cts.	$ cts.	$ cts.	
1	SOLD FOR TAXES	20						364	10		374	1	PAID IN FULL	OCT	30	1954												
2	SOLD FOR TAXES	20						364	10		374	2	PAID IN FULL	OCT	30	1954												
3	SOLD FOR TAXES	20						364	10		374	3	PAID IN FULL	OCT	30	1954												
4	SOLD FOR TAXES	20						364	10		374	4	PAID IN FULL	OCT	30	1954												
5		20						364	10		374	5	PAID IN FULL	OCT	30	1954												
6	SOLD FOR TAXES	20						364	10		374	6	PAID IN FULL	OCT	30	1954												
7	SOLD FOR TAXES	20						364	10		374	7	PAID IN FULL	OCT	30	1954												
8	SOLD FOR TAXES	20						364	10		374	8	PAID IN FULL	OCT	30	1954												
9	SOLD FOR TAXES	20						364	10		374	9	PAID IN FULL	OCT	30	1954	16085				7.32	2.36						
10	SOLD FOR TAXES	20						364	10		374	10	PAID IN FULL	OCT	30	1954												
11	SOLD FOR TAXES	20						364	10		374	11	PAID IN FULL	OCT	30	1954												
12	SOLD FOR TAXES	20						364	10		374	12	PAID IN FULL	OCT	30	1954												
13	SOLD FOR TAXES	20						364	10		374	13	PAID IN FULL	OCT	30	1954												
14	SOLD FOR TAXES	20						364	10		374	14	PAID IN FULL	OCT	30	1954												
15	SOLD FOR TAXES	20						364	10		374	15	PAID IN FULL	OCT	30	1954												
16	SOLD FOR TAXES	20						364	10		374	16	PAID IN FULL	OCT	30	1954												
17	SOLD FOR TAXES	20						364	10		374	17	PAID IN FULL	OCT	30	1954												
18	SOLD FOR TAXES	20						364	10		374	18	PAID IN FULL	OCT	30	1954												
19	SOLD FOR TAXES	148						2690	68		2758	19	Tax Bill Paid	MAY	1	1954	1304		1379						1379			
20												20																
		508						9242	248		9490								1379		7.32				1379			

Assessment Roll and Tax List of Real Property in the Town of Pillsbury

Cass County, Minnesota, for Taxes for the Year 1953.

	In Whose Name Assessed	To Whom Transferred	Description of Property: Subdivision	Sec. or Lot	Town or Block	Rng.	Number of Acres of Land: Acres	Tenths	No. School District	Indicate Homestead Tax by H	Indicate Agricultural Tax by A	True and Full Valuations: Land Exclusive of Structures and Improvements (Dollars)	Buildings and Other Structures (Dollars)	Machinery Permanently Attached to Real Estate (Dollars)	Total True and Full Value (Dollars)	Assessed Valuations, Rural: Homestead Up to $4,000 20% (Dollars)	Rural: Over $4,000 and Non-Homestead 33⅓% (Dollars)	All Other: Homestead Up to $4,000 25% (Dollars)	All Other: Over $4,000 and Non-Homestead 40% (Dollars)	Machinery Permanently Attached to Real Estate 33⅓% (Dollars)	Total Assessed Value (Dollars)	Total Assessed Value Reduced by the Board of Review (Dollars)	Final Equalized Value (Dollars)
1	Mr. Mr. & Elsie Waymath		Breezy Point	20					5	H													
2	" " "		"	21																			
3	" " "		"	22																			
4	" " "		"	23																			
5	" " "		"	24																			
6	" " "		"	25																			
7	~~Chas. H.~~ & Olive M. Donaldson		"	26																			
8	Chas. H. " "		"	27																			
9	Vernon L. Mc Peavy		"	28																			
10	" "		"	29																			
11	" "		"	30																			
12	Jos. P. & Ella M. Pegdirtz		"	31																			
13	Maynard A. & Georgia M. Wood		"	32																			
14	" " "		"	33																			
15	" " "		"	34																			
16	Carl A. & Cora A. Lagerson		"	35																			
17	" " "		"	36																			
18																							
19																							
20																							
												1984								361 02	932	370 34		

Valuations by School Districts as Equalized by Department of Taxation: District No. ____ Rate ____ Mills; District No. ____ Rate ____ Mills; District No. ____ Rate ____ Mills; District No. ____ Rate ____ Mills; District No. ____ Rate ____ Mills; District No. ____ Rate ____ Mills

	Sold for Taxes	Tax Including State Homestead ____ Mills	State Tax on Non-Homestead 4.64 Mills	Special Taxes	Total Taxes	Paid	When Paid: Month	Day	Year	Number of Receipt	March Settlement 1954	June Settlement 1954	Penalty	November Settlement 1954	Penalty	Collections to First Monday in January 1955	Penalty	Delinquent on First Monday in January 1955	Total Delinquent Tax and Penalty	Remarks
	Dollars	Dollars	$ cts.	$ cts.	$ cts.						$ cts.	$ cts.	$ cts.	$ cts.	$ cts.	$ cts.	$ cts.	$ cts.	$ cts.	
1		20	364	10	374	PAID IN FULL	MAY	31	1954											
2		20	364	10	374	PAID IN FULL	MAY	31	1954											
3		20	364	10	374	PAID IN FULL	MAY	31	1954	13046		200 24								
4		440	7948	206	8234	PAID IN FULL	MAY		1954											
5		20	364	10	374	PAID IN FULL	MAY		1954											
6		20	364	10	374	PAID IN FULL	MAY	31	1954											
7		20	364	10	374	PAID IN FULL	APR	3	1954	9754		374								
8		186	3220	86	3466	PAID IN FULL	APR	3	1954			3466								
9		104	1890	48	1938	PAID IN FULL	MAY	31	1954	10579		1938								
10		20	364	10	374	PAID IN FULL	MAY	31	1954			374								
11		20	364	10	374	PAID IN FULL	MAY	31	1954			374								
12		342	6216	160	6376	PAID IN FULL	SEP	17	1954	16363				6376	191					
13		20	364	10	374	PAID IN FULL	MAY	31	1954											
14		259	4708	120	4828	PAID IN FULL	MAY	31	1954	13047		5576								
15		20	364	10	374	PAID IN FULL	MAY	31	1954											
16		435	7906	202	8108	2nd Half Paid 1st Half Paid	OCT MAY	30 18	1954 1954	6131		4241		4241						
17		20	364	10	374	2nd Half Paid 1st Half Paid	OCT MAY	30 1	1954 1954	14430										
18																				
19																				
20																				
		1984	36102	932	37034							26412		10617						

Assessment Roll and Tax List of Real Property in the Town of Shingobee

Cass County, Minnesota, for Taxes for the Year 1953.

Form 5C (53)

Subdivision: Crescent Beach — Part of Lot 3 Sec 25-141-31

Line	In Whose Name Assessed	To Whom Transferred	Sec. or Lot	Town or Block	Rng.	Acres of Land (Acres / 100ths)	No. School District	Homestead Yes or No	Agricultural Yes or No	Land Exclusive of Structures and Improvements (Dollars)	Buildings and Other Structures (Dollars)	Machinery Permanently Attached to Real Estate (Dollars)	Total True and Full Value (Dollars)	Rural Homestead Up to $4,000 20%	Rural Over $4,000 and Non-Homestead 33 1/3%	All Other Homestead Up to $4,000 25%	All Other Over $4,000 and Non-Homestead 40%	Machinery Permanently Attached to Real Estate 33 1/3%	Total Assessed Value	Total Assessed Value as Equalized by the Board of Review	Final Equalized Value
1	Alfred C & Bertha D. Rausch		1	1			5	Yes													
2	" " "		2					No / yes													
3	" " "		3					No													
4	" " "		4					"													
5	" " "		5					"													
6	" " "		6					"													
7	Helen McGuire & Daniel B. DerLury		7					Yes													
8	Clinton J. & Margaret Adams		8					No													
9	" " "		9					"													
10	Edith M. Jensen		10					"													
11	" "		11					No / yes													
12	" "		12					No													
13	Edith M. Jensen 1/2 int. & E.J. Grundy 1/2 int.		13					"													
14	Lorraine Jensen		14					"													
15	~~E.J. Grundy~~ Rosalie G. Hamp		15					"													
16	" " " "		16					Yes													
17	Kermit H. & Oriole E. Christiansen		17					No													
18	L. B. & Mary Allen		18					Yes		Not Homestead for 1953 Town Bd											
19	" "		19					No													
20	Alice L. Jensen		20					"													

Valuations by School Districts as Equalized by Department of Taxation (District No. 5, Rate 206.16 Mills); State Tax on Non-Homestead 4.66 Mills

Line	Sold for Taxes	District Valuation (Dollars)	Tax Including State Homestead ($ cts.)	State Tax on Non-Homestead ($ cts.)	Special Taxes	Total Taxes ($ cts.)
1		H 215	44 46			44 46
2		H 59 / 224	58 52	1 04		59 56
3		28	5 78	14		5 92
4		140	28 94	66		29 60
5		140	28 94	66		29 60
6		140	28 94	66		29 60
7		H 184	38 04			38 04
8		212	43 84	98		44 82
9		84	17 36	40		17 76
10		114	23 58	54		24 12
11		H. 84 / 132	44 66	62		45 28
12		250	51 70	1 16		52 86
13		28	5 78	14		5 92
14		148	30 60	68		31 28
15		28	5 78	14		5 92
16		H 164	33 90			33 90
17		220	45 48	1 02		46 50
18		342	70 72	1 60		72 32
19		28	5 78	14		5 92
20		206	41 60	96		43 56
Total		H 706 / 2464 / 3170	655 40	11 54		666 94

Line	Paid	When Paid (Month Day Year)	Number of Receipt	March Settlement 1954	June Settlement 1954	Penalty	November Settlement 1954	Penalty	Collections to First Monday in January 1955	Penalty	Delinquent on First Monday in January 1955	Total Delinquent Tax and Penalty	Remarks
1	2nd Half Paid / 1st Half Paid	SEP 3 1954 / MAY 24 1954											
2	2nd Half Paid / 1st Half Paid	SEP 3 1954 / MAY 24 1954											
3	2nd Half Paid / 1st Half Paid	SEP 3 1954 / MAY 24 1954											
4	2nd Half Paid / 1st Half Paid	SEP 3 1954 / MAY 24 1954	6522		99 37		99 37						
5	2nd Half Paid / 1st Half Paid	SEP 3 1954 / MAY 24 1954	13253										
6	2nd Half Paid / 1st Half Paid	SEP 3 1954 / MAY 24 1954											
7	PAID IN FULL	MAY 31 1954	13069		38 04								
8	PAID IN FULL	JUN 8 1954	8414				62 58	94					
9	PAID IN FULL	JUN 8 1954											
10	2nd Half Paid / 1st Half Paid	AUG 30 1954 / MAY 24 1954											
11	2nd Half Paid / 1st Half Paid	AUG 30 1954 / MAY 24 1954	7205 / 12573		64 09		64 09						
12	2nd Half Paid / 1st Half Paid	AUG 30 1954 / MAY 24 1954											
13	2nd Half Paid / 1st Half Paid	AUG 30 1954 / MAY 24 1954											
14	PAID IN FULL	MAY 31 1954	13066		31 28								
15	PAID IN FULL	MAY 11 1954	5782		5 92								
16	PAID IN FULL	MAY 11 1954			33 90								
17	PAID IN FULL	JAN 22 1954	205	46 50									
18	PAID IN FULL	MAY 31 1954	13067		78 24								
19	PAID IN FULL	MAY 31 1954											
20	PAID IN FULL	MAY 31 1954	13068		43 56								
Total				46 50	394 40		226 04						

Assessment Roll and Tax List of Real Property in the Town of Shingobee

Cass County, Minnesota, for Taxes for the Year 1953.

Form 3C (53) 50,000-6-53 Design. Minnesota

	In Whose Name Assessed	To Whom Transferred	Description of Property: Subdivision	Sec. or Lot	Town or Block	Rng.	Number of Acres of Land: Acres	Mills	Net School District	Indicate Unassessed Tax or No	Indicate Agricultural Tax or No	True and Full Valuations: Land Exclusive of Structures and Improvements	Buildings and Other Structures	Machinery Permanently Attached to Real Estate	Total True and Full Value	Assessed Valuations: Rural: Homestead Up to $4,000 20%	Rural: Over $4,000 and Non-Homestead 33⅓%	All Other: Homestead Up to $4,000 25%	All Other: Over $4,000 and Non-Homestead 40%	Machinery Permanently Attached to Real Estate 33⅓%	Total Assessed Value	Total Assessed Value as Equalized by Our Board of Review	Final Equalized Value
							Acres	Mills				Dollars	Dollars	Dollars	Dollars	Dollars	Dollars	Dollars	Dollars	Dollars	Dollars	Dollars	Dollars
1	Albert M. & Almas Lang		Crescent Beach	21					5	No													
2	" " "			22						No													
3	" " "			23						"													
4	Frank & Elizabeth Hirschfield			24																			
5	" " "			25						"													
6	" " "			26 less 615'						"													
7	~~Lot 6 of Block 1 of Sylvia Addition~~			E 15' of 26						"													
8	Agnes Lockman			1 2						"													
9	" "			2						"													
10	" "			3						"													
11	" "			4						"													
12	" "			5						"													
13																							
14																							
15																							
16																							
17																							
18																							
19																							
20																							

	Sold for Taxes	Valuations by School Districts as Equalized by Department of Taxation: District No. ..... Rate ..... Mills	District No. ..... Rate ..... Mills	District No. ..... Rate ..... Mills	District No. ..... Rate ..... Mills	District No. ..... Rate ..... Mills	District No. ..... Rate ..... Mills	Tax Including State Homestead	State Tax on Non-Homestead	Special Taxes	Total Taxes	Paid	When Paid: Month	Day	Year	Number of Receipt	Month Settlement 1954	July Settlement 1954	Penalty	November Settlement 1954	Penalty	Collections to First Monday in January 1955	Penalty	Delinquent on First Monday in January 1955	Total Delinquent Tax and Penalty	Remarks
		Dollars	Dollars	Dollars	Dollars	Dollars	Dollars	$ cts.	$ cts.	$ cts.	$ cts.						$ cts.	$ cts.	$ cts.	$ cts.	$ cts.	$ cts.	$ cts.	$ cts.	$ cts.	
1					4 93							2nd Half Paid	OCT	22	1954											
2					114			4280	54		4334	1st Half Paid	MAY	31	1954	14251		2167		2167						
3												2nd Half Paid	OCT	22	1954	13531										
4					110			2274	52		2326	1st Half Paid	MAY	31	1954			1163		1163						
5					110			2274	52		2326	2nd Half Paid	OCT	22	1954											
6					474			9820	220		10040	1st Half Paid	MAY	31	1954			1163		1163						
7					628			12984	292		13276	PAID IN FULL	MAY	31	1954			10030								
8					98			2026	46		2072	PAID IN FULL	MAY	31	1954	12975		13276								
9					328			6782	152		6934	PAID IN FULL	MAY	31	1954			2072								
10					20			414	10		424	PAID IN FULL	MAY	31	1954	13577		6934								
11					20			414	10		424	PAID IN FULL	MAY	5	1954											
12					20			414	10		424	PAID IN FULL	MAY	5	1954											
13												PAID IN FULL	MAY	5	1954											
14												PAID IN FULL	MAY	5	1954											
15												PAID IN FULL	MAY	5	1954	13686		2120								
16																										
17																										
18																										
19																										
20																										
					4 93 1962 2859			42490	918		43408							38965		24198						

Assessment Roll and Tax List of Real Property in the Town of Shingobee

Cass County, Minnesota, for Taxes for the Year 1953.

Form 50 (53)

	In Whose Name Assessed	To Whom Transferred	Description of Property: Subdivision (Crescent Beach 1st Addition Park Lots Sec. 26-141-31)	Town or Block	Reg.	Number of Acres of Land: Acres	100ths	No. School District	Indicate Homestead by Yes or No	Indicate Agricultural by Yes or No	True and Full Valuations: Land Exclusive of Structures and Improvements	Buildings and Other Structures	Machinery Permanently Attached to Real Estate	Total True and Full Value	Assessed Valuations: Rural: Homestead Up to $4,000 20%	Rural: Over $4,000 and Non-Homestead 33⅓%	All Other: Homestead Up to $4,000 25%	All Other: Over $4,000 and Non-Homestead 40%	Machinery Permanently Attached to Real Estate 33⅓%	Total Assessed Value	Total Assessed Value Equalized by the Board of Review	Final Equalized Value
											Dollars	Dollars	Dollars	Dollars	Dollars	Dollars	Dollars	Dollars	Dollars	Dollars	Dollars	Dollars
1	Ruth B. & Owen B. Kaychoff		27					5	No													
2	Ethel B. Burns		28						Yes													
3	Harry L. & Clarence Storms Young		29						No													
4	Edmund B. & Mathilda J. Thomas		30						Yes													
5	" "	"	31						"													
6	" "	"	32						No Yes													
7	D. A. & Ruby Torrey		33						No													
8																						
9																						
10																						
11																						
12																						
13																						
14																						
15																						
16																						
17																						
18																						
19																						
20																						

	Sold for Taxes	Valuations by School Districts as Equalized by Department of Taxation: District No. 5 Rate 18 Mills	Tax Including State Homestead	State Tax on Non-Homestead 4.4 Mills	Special Taxes	Total Tax	Paid	When Paid (Month Day Year)	Number of Receipt	March Settlement 1954	Tax Settlement 1954	Penalty	November Settlement 1954	Penalty	Collections to First Monday in January 1955	Penalty	Settlement on First Monday in January 1955	Total Delinquent Tax and Penalty	Remarks
		Dollars	$ cts.	$ cts.	$ cts.	$ cts.				$ cts.	$ cts.	$ cts.	$ cts.	$ cts.	$ cts.	$ cts.	$ cts.	$ cts.	
1		28	5.78	14		5.92	PAID IN FULL	MAY 31 1954	13051		5.92								
2		H 240	49.62			49.62	PAID IN FULL	MAY 17 1954	6660		49.62								
3		168	34.74	78		35.52	PAID IN FULL	MAY 21 1954	6446		35.52								
4		H 18	3.72			3.72	PAID IN FULL	FEB 27 1954		3.72									
5		H 18	3.72			3.72	PAID IN FULL	FEB 27 1954	2684	3.72									
6		H 274 150	87.66	70		88.36	PAID IN FULL	FEB 27 1954		88.36									
7		97	15.92	36		16.28	PAID IN FULL	MAY 31 1954	13052		16.28								
8																			
9																			
10																			
11																			
12																			
13																			
14																			
15																			
16																			
17																			
18																			
19																			
20																			
		H 550 H 33 97	201.16	1.98		203.14				95.80	107.34								

Assessment Roll and Tax List of Real Property in the Town of Shingobee

Cass County, Minnesota, for Taxes for the Year 1953.

Form SC (53) Rev. and Revised

In Whose Name Assessed	To Whom Transferred	Description of Property: Subdivision	Sec. or Lot	Town or Block	Rng.	Number of Acres of Land: Acres	10ths	No. School District	Improvements Assessed to Owner	Improvements Assessed to Others	True and Full Valuations: Land Exclusive of Structures and Improvements	Buildings and Other Structures	Machinery Permanently Attached to Real Estate	Total True and Full Value	Assessed Valuations: Rural: Homestead Up to $4,000 20%	Rural: Over $4,000 and Non-Homestead 33⅓%	All Other: Homestead Up to $4,000 25%	All Other: Over $4,000 and Non-Homestead 40%	Machinery Permanently Attached to Real Estate 33⅓%	Total Assessed Value	Total Assessed Value as Equalized by the Board of Review	Final Equalized Value
		Wa-Ba-Na-Ne-Bay (Lot 1 Sec 13-142-31)									Dollars	Dollars	Dollars	Dollars	Dollars	Dollars	Dollars	Dollars	Dollars	Dollars	Dollars	Dollars
U. S. of America			1					5														
U. S. of America			2																			
U. S. of America			3																			
U. S. of America			4																			
U. S. of America			5																			
U. S. of America			6																			
U. S. of America			7																			
U. S. of America			8																			
Carl Johnson			9					10														
Robert Deere			10					11														
Edwin T. & Lorraine Carney			11					[illegible]														
Robert H. Luck & one-tih ~~[illegible]~~			12					[illegible]														
U. S. of America			13																			
U. S. of America			14																			
Pearl J. Anderson			15					12														
" "			16					11														
U. S. of America			17																			
U. S. of America			18																			
U. S. of America			19																			
U. S. of America			20																			

In Whose Name Assessed	Sold for Taxes	Validations by School Districts as Equalized by Department of Taxation: District No. ..... Rate ..... Mills	District No. ..... Rate ..... Mills	District No. ..... Rate ..... Mills	District No. ..... Rate ..... Mills	District No. ..... Rate ..... Mills	Tax Indicator State Homestead ..... Mills	State Tax on Non-Homestead 4.6 Mills	Special Taxes	Total Taxes	Paid	When Paid: Month Day Year	Number of Receipt	March Settlement 1954	June Settlement 1954	Penalty	November Settlement 1954	Penalty	Collections to First Monday in January 1955	Penalty	Delinquent on First Monday in January 1955	Total Delinquent Tax and Penalty	Remarks
		Dollars	Dollars	Dollars	Dollars	Dollars	$ cts.	$ cts.	$ cts.	$ cts.				$ cts.	$ cts.	$ cts.	$ cts.	$ cts.	$ cts.	$ cts.	$ cts.	$ cts.	
		24					436	12		448	PAID IN FULL	MAY 31 1954	13070		448								
	SOLD FOR TAXES	10					182	04		186												186	
		10					182	04		186	PAID IN FULL	MAY 31 1954	13071		186								
	SOLD FOR TAXES	10					182	04		186												1242	20
		10					182	04		186	2nd Half Paid 1st Half Paid	OCT 8 1954 MAY 26 1954	17504 13745		186								
		10					182	04		186	2nd Half Paid 1st Half Paid	OCT 8 1954 MAY 26 1954					186						
		74					1346	32		1378					820		186				872		

Assessment Roll and Tax List of Real Property in the Town of Shingobee, Cass County, Minnesota, for Taxes for the Year 1953.

Form SC (53) MAR-SAVE REPORT, MINNEAPOLIS

		DESCRIPTION OF PROPERTY							TRUE AND FULL VALUATIONS				ASSESSED VALUATIONS																											
													RURAL		ALL OTHER																									
IN WHOSE NAME ASSESSED	TO WHOM TRANSFERRED	SUBDIVISION	Sec. or Lot	Town or Block	Rng.	Number of Acres of Land: Acres	Number of Acres of Land: 100ths	No. School District	Indicate Homestead Farm or Ag.	Indicate Agricultural Tax or Ag.	LAND Exclusive of Structures and Improvements	BUILDINGS and Other Structures	MACHINERY Permanently Attached to Real Estate	TOTAL True and Full Value	Homestead Up to $4,000 20%	Over $4,000 and Non-Homestead 33⅓%	Homestead Up to $4,000 25%	Over $4,000 and Non-Homestead 40%	MACHINERY Permanently Attached to Real Estate 33⅓%	TOTAL ASSESSED VALUE	Total Assessed Value as Equalized by the Board of Review	FINAL EQUALIZED VALUE
											Dollars	Dollars	Dollars	Dollars	Dollars	Dollars	Dollars	Dollars	Dollars	Dollars	Dollars	Dollars
U. S. of America		Ma-Ka-Ma-Ne-Bay	1					5														
U. S. of America			2																			
U. S. of America			3																			
U. S. of America			4																			
U. S. of America			5																			
U. S. of America			6																			
			7																			
			8																			
			9																			
			10																			
			11																			
			12																			
			13																			
			14																			
			15																			
			16																			
			17																			
			18																			
			19																			
			20																			

	VALUATIONS BY SCHOOL DISTRICTS AS EQUALIZED BY DEPARTMENT OF TAXATION																																							
	District No. ..... Rate ..... Mills		District No. ..... Rate ..... Mills		District No. ..... Rate ..... Mills		District No. ..... Rate ..... Mills		District No. ..... Rate ..... Mills		District No. ..... Rate ..... Mills																											
SOLD FOR TAXES	Dollars		Dollars		Dollars		Dollars		Dollars		Dollars		Tax Including State Homestead ..... Mills		State Tax on Non-Homestead ..... Mills		SPECIAL TAXES		TOTAL TAXES		PAID	WHEN PAID: Month	Day	Year	Number of Receipt	March Settlement 1954	June Settlement 1954	Penalty	November Settlement 1954	Penalty	Collections in First Monday in January 1955	Penalty	Delinquent on First Monday in January 1955	Total Delinquent Tax and Penalty	REMARKS
1																					1																			
2																					2																			
3																					3																			
4																					4																			
5																					5																			
6																					6																			
7																					7																			
8																					8																			
9																					9																			
10																					10																			
11																					11																			
12																					12																			
13																					13																			
14																					14																			
15																					15																			
16																					16																			
17																					17																			
18																					18																			
19																					19																			
20																					20																			

Assessment Roll and Tax List of Real Property in the Town of Shingobee

Cass County, Minnesota, for Taxes for the Year 1953.

Form 3C (53) Minn-Dak Report, Inc.

In Whose Name Assessed	To Whom Transferred	Description of Property: Subdivision	Sec. or Lot	Town or Block	Rng.	Number of Acres of Land	No. School District	Information Furnished Town Clerk	Information Furnished Tax Clerk	True and Full Valuations: Land Exclusive of Structures and Improvements (Dollars)	Buildings and Other Structures (Dollars)	Machinery Permanently Attached to Real Estate (Dollars)	Total True and Full Value (Dollars)	Assessed Valuations: Rural: Homestead Up to $4,000 20%	Rural: Over $4,000 and Non-Homestead 33⅓%	All Other: Homestead Up to $4,000 25%	All Other: Over $4,000 and Non-Homestead 40%	Machinery Permanently Attached to Real Estate 33⅓%	Total Assessed Value	Total Assessed Value as Equalized by the Board of Review	Final Equalized Value (Dollars)
		(Sunrise Heights 3½ acres of Lot 1 Lt. of N.y. Sec 26-142 ~~Twp~~ 120w)																			
A. N. Meland			1				5	No													
" "			2					"													
" "			3					"													
" "			4					"													
" "			5					"													
" "			6					"													
" "			7					"													
" "			8					"													
" "			9					"													
" "			10			Lee Sold ½		"													
Edwin A. Lundstrom		Div. ½ of	11			10		"													
" "			12			11		"													
" "			13			12		"													
Victor Muller			14			13		4/14													
Fred Fischer			15			14		4/10													
" "			16			15		"													
" "			17			16		"													
			18																		
			19																		
			20																		

Valuations by School Districts as Equalized by Department of Taxation

Sold for Taxes	Districts	Tax including State Homestead (Mills)	State Tax on Non-Homestead (Mills)	Special Taxes	Total Taxes	Paid	When Paid (Month Day Year)	Number of Receipt	March Settlement 1954	June Settlement 1954	Penalty	November Settlement 1954	Penalty	Collections to First Monday in January 1955	Penalty	Delinquent on First Monday in January 1955	Total Delinquent Tax and Penalty	Remarks
	20	414	10		424	1 2nd Half Paid 1st Half Paid	OCT 7 1954 MAY 31 1954											
	20	414	10		424	2 2nd Half Paid 1st Half Paid	OCT 7 1954 MAY 31 1954											
	20	414	10		424	3 2nd Half Paid 1st Half Paid	OCT 7 1954 MAY 31 1954											
	20	414	10		424	4 2nd Half Paid 1st Half Paid	OCT 7 1954 MAY 31 1954											
	20	414	10		424	5 2nd Half Paid 1st Half Paid	OCT 7 1954 MAY 31 1954	13850		2225								
	20	414	10		424	6 2nd Half Paid 1st Half Paid	OCT 7 1954 MAY 31 1954	3748				2225						
	20	414	10		424	7 2nd Half Paid 1st Half Paid	OCT 7 1954 MAY 31 1954											
	20	414	10		424	8 2nd Half Paid 1st Half Paid	OCT 7 1954 MAY 31 1954											
	20	414	10		424	9 2nd Half Paid 1st Half Paid	OCT 7 1954 MAY 31 1954											
	30	620	14		634	10 2nd Half Paid 1st Half Paid	OCT 7 1954 MAY 31 1954											
	93	1922			1922	11 PAID IN FULL	APR 26 1954			1922								
	12	248			248	12 PAID IN FULL	APR 26 1954	5555		248								
	12	248			248	13 PAID IN FULL	APR 26 1954			248								
SOLD FOR TAXES	72	1488			1488	14										1488		
SOLD FOR TAXES	20	414	10		424	15 PAID IN FULL	OCT 18 1954											
SOLD FOR TAXES	20	414	10		424	16 PAID IN FULL	OCT 18 1954	13866				424	44					
SOLD FOR TAXES	20	414	10		424	17 PAID IN FULL	OCT 18 1954											
						18												
						19												
						20												
	150 976 1459	9494	134		9628					4643		4897				1488		

Sunrise Heights | Gibbs Dunnes Add | Brosky Point | Crescent Beach | Gregory Beach 1st Add'n | Charlton Beach | Smokey Hollow | Walker | Bolford's 1st Addn | Shingobee Island

Assessment Roll and Tax List of Real Property in the Town of Shingobee, Cass County, Minnesota, for Taxes for the Year 1953.

Form SC (53) 50M-3-53 PRINTING, MINNEAPOLIS

	IN WHOSE NAME ASSESSED	TO WHOM TRANSFERRED	DESCRIPTION OF PROPERTY: SUBDIVISION	Sec. or Lot	Town or Block	Rng.	Number of Acres of Land: Acres	100ths	No. School District	Individually Assessed Tax or No	Individually Assessed Tax or No	TRUE AND FULL VALUATIONS: LAND Exclusive of Structures Improvements	BUILDINGS and Other Structures	MACHINERY Permanently Attached to Real Estate	TOTAL True and Full Value	ASSESSED VALUATIONS: RURAL: Homestead Up to $4,000 20%	RURAL: Over $4,000 and Non-Homestead 33⅓%	ALL OTHER: Homestead Up to $4,000 25%	ALL OTHER: Over $4,000 and Non-Homestead 40%	MACHINERY Permanently Attached to Real Estate 33⅓%	TOTAL ASSESSED VALUE	Total Assessed Value as Fixed by the Board of Review	FINAL EQUALIZED VALUE
												Dollars	Dollars	Dollars	Dollars	Dollars	Dollars	Dollars	Dollars	Dollars	Dollars	Dollars	Dollars
1	Hilding A. & Jeanette Johnson		Sunrise Heights	17					5	Yes													
2	" " "			18																			
3	" " "			19																			
4	" " "			20																			
5																							
6																							
7																							
8																							
9																							
10																							
11																							
12																							
13																							
14																							
15																							
16																							
17																							
18																							
19																							
20																							

	SOLD FOR TAXES	VALUATIONS BY SCHOOL DISTRICTS AS EQUALIZED BY DEPARTMENT OF TAXATION: District No. ..... Rate ..... Mills	District No. ..... Rate ..... Mills	District No. 5 Rate 20 Mills	District No. ..... Rate ..... Mills	District No. ..... Rate ..... Mills	District No. ..... Rate ..... Mills	Tax including State Homestead ..... Mills	Sale Tax on Non-Homestead ..... Mills	SPECIAL TAXES	TOTAL TAXES	PAID	WHEN PAID: Month Day Year	Number of Receipt	March Settlement 1954	June Settlement 1954	Penalty	November Settlement 1954	Penalty	Collections to First Monday in January 1955	Penalty	Delinquent as of Monday in January 1955	Total Delinquent Tax and Penalty	REMARKS
		Dollars	Dollars	Dollars	Dollars	Dollars	Dollars	$ cts.	$ cts.	$ cts.	$ cts.				$ cts.	$ cts.	$ cts.	$ cts.	$ cts.	$ cts.	$ cts.	$ cts.	$ cts.	
1				N 24				50 04			50 04	PAID IN FULL	MAY 5 1954			50 04								
2				N 12				24			24	PAID IN FULL	MAY 5 1954	5731		24								
3				N 12				24			24	PAID IN FULL	MAY 5 1954			24								
4				N 12				24			24	PAID IN FULL	MAY 5 1954			24								
5																								
6																								
7																								
8																								
9																								
10																								
11																								
12																								
13																								
14																								
15																								
16																								
17																								
18																								
19																								
20				H 27				54 48			54 48					52 48								

Breezy Point | Glitchen Dunes | Sunrise Heights | Ne-Bay

Crescent Beach | Crescent Beach 1st Add'n

Charlton Beach | Smokey Hollow Addition to Shingobee Island

Pelican's 1st Addn

Assessment Roll and Tax List of Real Property in the Town of Shingobee, Cass County, Minnesota, for Taxes for the Year 1953.

Form SC (53) Gilman-Duluth Bindery, Minneapolis

	In Whose Name Assessed	To Whom Transferred	Description of Property: Subdivision	Sec. or Lot	Town or Block	Rng.	Number of Acres of Land: Acres	Tenths	No. School District	Indicate Homestead Tax by Yes or No	Indicate Agricultural Tax by Yes or No	True and Full Valuations: Land Exclusive of Structures and Improvements	Buildings and Other Structures	Machinery Permanently Attached to Real Estate	Total True and Full Value	Assessed Valuations: Rural: Homestead Up to $4,000 20%	Rural: Over $4,000 and Non-Homestead 33⅓%	All Other: Homestead Up to $4,000 25%	All Other: Over $4,000 and Non-Homestead 40%	Machinery Permanently Attached to Real Estate 33⅓%	Total Assessed Value	Total Assessed Value as Equalized by the Board of Review	Final Equalized Value
							Acres	Tenths				Dollars	Dollars	Dollars	Dollars	Dollars	Dollars	Dollars	Dollars	Dollars	Dollars	Dollars	Dollars
	Elmer L. Goodenough	M. Cook	Cherrison Beach (Lot 3 Sec 34-141-31)						5	No													
1	Ellis Kridelbaugh		That part of Lot 13 lying N of S line of Twp 141-R31							"													
2	Sam V. Carpenter		" " 14 " " " " "							"													
3	Arthur B. & Evelyn S. Hunt		" " 15 " " " " "							"													
4	J. M. Brandt		That part of Lot 16 lying N of S line of Twp 141-R31							"													
5	" "			17						"													
6	Helen O. Reese			18						"													
7	Ellis Kridelbaugh			19						"													
8	Marcia M. Eckenberry			20						"													
9	Helen O. Reese			21						"													
10	George C. & Muriel Martens			22						"													
11	Elmer L. Goodenough			23						"													
12	Marcia M. Eckenberry			24						"													
13	Helen O. Reese		Vacated North Ave located N of Lots 2 & 4 Lot 25							"													
14	Louis E. Stofner		Outlot A							"													
15	" "		Outlot B lies W 100' of S 150'							"													
16	Alpha A. Miner		W 200' of S 150' of B							"													
17																							
18																							
19																							
20																							

Valuations by School Districts as Equalized by Department of Taxation: District No. Rate Mills; District No. Rate Mills; District No. Rate Mills; District No. Rate Mills

	Sold for Taxes	District No. Rate Mills (Dollars)	Dollars	Tax including State Non-Homestead Mills	State Tax on Non-Homestead Mills	Special Taxes	Total Taxes	Paid	When Paid: Month Day Year	Number of Receipt	March Settlement 1954	June Settlement 1954	Penalty	November Settlement 1954	Penalty	Collections to First Monday in January 1955	Penalty	Delinquent on First Monday in January 1955	Total Delinquent Tax and Penalty	Remarks
											$ cts.	$ cts.	$ cts.	$ cts.	$ cts.	$ cts.	$ cts.	$ cts.	$ cts.	
1		10		182	04		186	PAID IN FULL	FEB 2 2 1954	3982	186									
2		10		182	04		186	PAID IN FULL	MAY 26 1954	7061		186								
3		10		182	04		186	PAID IN FULL	APR 3 1954	4155		186								
4	SOLD FOR TAXES	15		272	06		278	PAID IN FULL	AUG 6 1954	11387				7234	155					
5	SOLD FOR TAXES	400		7270	186		7456	PAID IN FULL	AUG 6 1954											
6		20		364	10		374	PAID IN FULL	MAY 31 1954	7632		374								
7		20		364	10		374	PAID IN FULL	JAN 29 1954	856	374									
8	SOLD FOR TAXES	20		364	10		374											374		
9		20		364	10		374	PAID IN FULL	MAY 31 1954	7634		374								
10		N 132		2400			2400	PAID IN FULL	MAY 26 1954	7583		2400								
11		20		364	10		374	PAID IN FULL	MAY 31 1954	7652		374								
12	SOLD FOR TAXES	20		364	10		374											374		
13	SOLD FOR TAXES	20		364	10		374	PAID IN FULL	MAY 31 1954	7632		374								
14		20		364	10		374	2nd Half Paid / 1st Half Paid	OCT 20 1954 / MAY 24 1954	6978		374		374						
15		20		364	10		374	2nd Half Paid / 1st Half Paid	OCT 20 1954 / MAY 24 1954	6980										
16		~~470~~ Abate #6140		~~7672~~	~~332~~		~~7672~~	Balance Paid / 1st Half Paid	MAY 21 1954 / APR 27 1954	6682 / 3369		1122 / 6532								540 Abated
17																				
18																				
19																				
20																				
		#13% 6% 19%		150 36	326		153 62				560	5406		5608				948		

Cherrison Beach | Lake Shore | Sunrise Heights | Cherrison Beach | Cresent Beach | Cresent Beach 1st Add'n | Smokey Hollow | Acc to co. to Shingobee Island | Bellcrest's 1st Addn

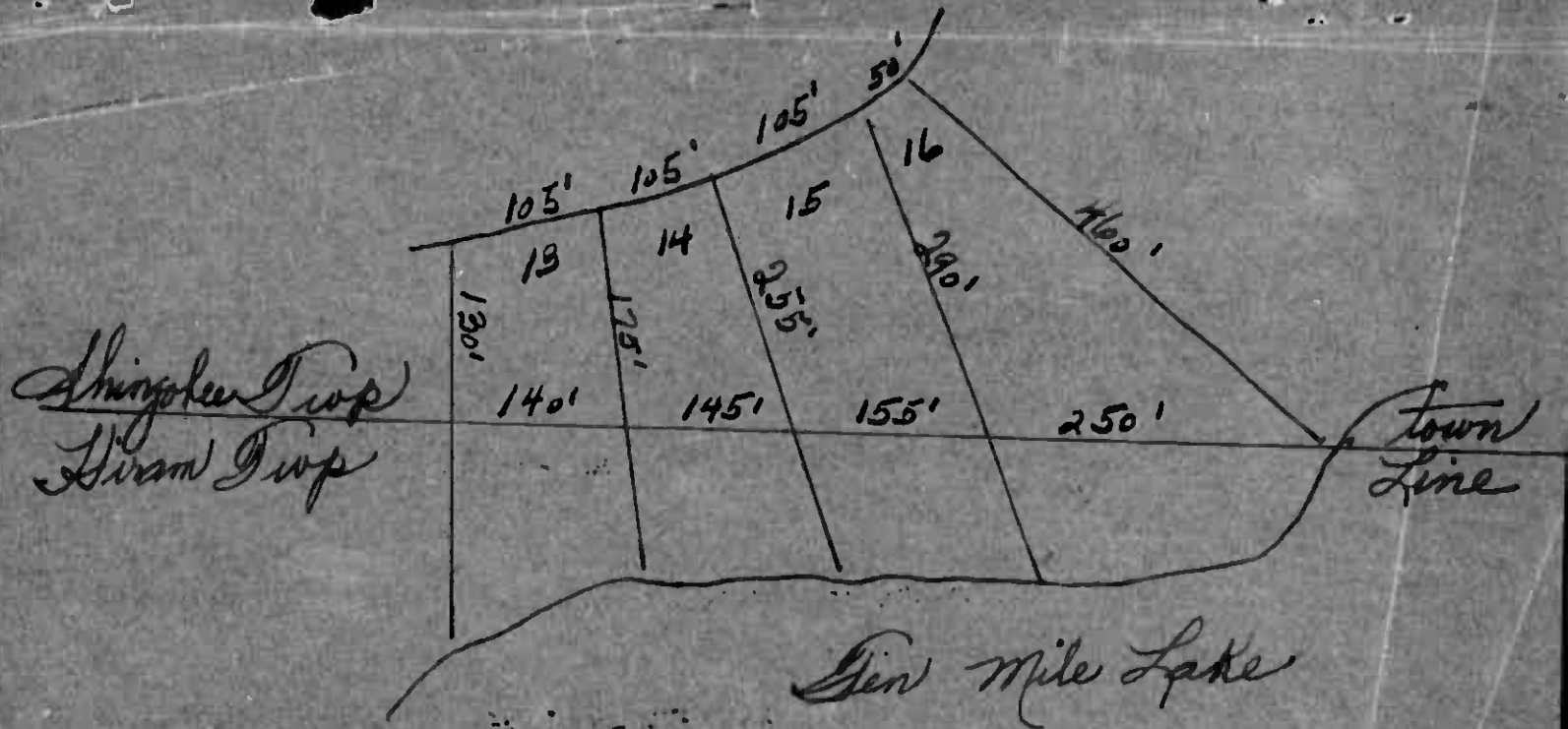

Lots 13-14-15-16

Charlton Beach

Form SC (53) [illegible]

Assessment Roll and Tax List of Real Property in the Town of Shingobee, 1954

	IN WHOSE NAME ASSESSED	TO WHOM TRANSFERRED	DESCRIPTION OF PROPERTY: Subdivision (Plat of S½ N½ of S½ N½ (part of Lot 4 Sec. 26-142-31) Walker)	Sec. or Lot	Town. or Block	Rng.	Number of Acres of Land: Acres	100ths	No. School District	Individual Homestead Tax or Re	Individual Total Tax or Re	TRUE AND FULL VALUATIONS: LAND Exclusive of Structures Improvements (Dollars)	BUILDINGS and Other Structures (Dollars)	MACHINERY Permanently Attached to Real Estate (Dollars)	TOTAL True and Full Value (Dollars)	ASSESSED VALUATIONS: RURAL Homestead Up to $4,000 20% (Dollars)	RURAL Over $4,000 and Non-Homestead 33⅓% (Dollars)	ALL OTHER Homestead Up to $1,000 25% (Dollars)	ALL OTHER Over $1,000 and Non-Homestead 40% (Dollars)	ALL OTHER MACHINERY Permanently Attached to Real Estate 33⅓% (Dollars)	TOTAL ASSESSED VALUE (Dollars)	Total Assessed Value as Equalized by the Board of Review (Dollars)	FINAL EQUALIZED VALUE (Dollars)
1	~~Herman Jens Jensen~~ ~~Anna C. Dallaire~~			1	less sold				5	No													
2	George A. & Sylvia A. Jensen		Part of	1						yes													
3	~~Anna C. Dallaire~~	Herman Jens Jensen		2						No													
4	"	"		3						"													
5	~~Verd J. & Lillian M. Hansier~~	Lorenz Jensen		4						yes													
6	~~Anna C. Dallaire~~	Floyd & Lucille M. Petroske		5						No													
7	"	"		6						"													
8	"	"		7						"													
9	"	"		8						"													
10	"	"		9						yes													
11	"	"		10						"													
12	Grant E. & Rose E. Stolte			11						No													
13	"	"		12						"													
14	~~Anna C. Dallaire~~	Floyd & Lucille M. Petroske		13						"													
15	~~Herman C. & Ella Fischer~~			14						"													
16	L. M. & Daisy Lemberling			15						yes													
17	~~Anna C. Dallaire~~	Floyd & Lucille M. Petroske		16						No													
18																							
19																							
20																							

Crescent Beach 1st Addn — Charlton Beach — Sunrise Heights — Walker's Addition to Walker

Cass County, Minnesota, for Taxes for the Year 1953.

	SOLD FOR TAXES	VALUATIONS BY SCHOOL DISTRICTS AS EQUALIZED BY DEPARTMENT OF TAXATION: District No. 5 Rate 1 Mills	District No. ..... Rate ..... Mills	District No. ..... Rate ..... Mills	District No. ..... Rate ..... Mills	District No. ..... Rate ..... Mills	District No. ..... Rate ..... Mills	Tax Including State Homestead 46.6 Mills	State Tax on Non-Homestead	SPECIAL TAXES	TOTAL TAXES		PAID	WHEN PAID (Month Day Year)	Number of Receipt	March Settlement 1954	June Settlement 1954	Penalty	November Settlement 1954	Penalty	Collections in First Monday in January 1955	Penalty	Delinquent on First Monday in January 1955	Penalty	Total Delinquent Tax and Penalty	REMARKS
		Dollars	Dollars	Dollars	Dollars	Dollars	Dollars	$ cts.	$ cts.	$ cts.	$ cts.					$ cts.	$ cts.	$ cts.	$ cts.	$ cts.	$ cts.	$ cts.	$ cts.	$ cts.	$ cts.	$ cts.	
1		H 12						218			218	1	PAID IN FULL	FEB 27 1954	2557	218											
2		H 4						72			72	2	PAID IN FULL	MAY 22 1954	6960		72										
3		H 12						218			218	3	PAID IN FULL	FEB 27 1954	2557	218											
4		H 12						218			218	4	PAID IN FULL	FEB 27 1954		218											
5		H 64						1164			1164	5	PAID IN FULL	APR 20 1954	5194		1164										
6		H 6						110			110	6	2nd Half Paid 1st Half Paid	OCT 30 1954 MAY 28 1954													
7		H 6						110			110	7	2nd Half Paid 1st Half Paid	OCT 30 1954 MAY 28 1954													
8		H 6						110			110	8	2nd Half Paid 1st Half Paid	OCT 30 1954 MAY 28 1954	7148		2238		2238								
9		H 6						110			110	9	2nd Half Paid 1st Half Paid	OCT 30 1954 MAY 28 1954	14724												
10		H 222						4036			4036	10	2nd Half Paid 1st Half Paid	OCT 30 1954 MAY 28 1954													
11												11															
12		17						308	08		316	12	PAID IN FULL	MAY 31 1954	13050		632										
13		17						308	08		316	13	PAID IN FULL	MAY 31 1954													
14		H 10						182			182	14	2nd Half Paid 1st Half Paid	OCT 30 1954 MAY 28 1954	14724 7148		91		91								
15		17						308	08		316	15	2nd Half Paid 1st Half Paid	OCT 22 1954 MAY 28 1954	14666 3232		158		158								
16		H 315						5726			5726	16	PAID IN FULL	MAY 21 1954	6675		5726										
17		H 10						182			182	17	2nd Half Paid 1st Half Paid	OCT 30 1954 MAY 28 1954	14724 7148		91		91								
18												18															
19												19															
20												20															
		11 bbs 51 736						13380	24		13404					6154	7250		2378								

Bellfield's 1st Addn to Shingobee Trailer Park

Assessment Roll and Tax List of Real Property in the Town of Shingobee

Cass County, Minnesota, for Taxes for the Year 1953.

	In Whose Name Assessed	To Whom Transferred	Description of Property: Subdivision	Sec. or Lot	Town or Block	Reg.	Number of Acres of Land: Acres	100ths	No. School District	Indicate Homestead by Ho	Indicate Agricultural Tax by Ag	True and Full Valuations: Land Exclusive of Structures and Improvements (Dollars)	Buildings and Other Structures (Dollars)	Machinery Permanently Attached to Real Estate (Dollars)	Total True and Full Value (Dollars)	Assessed Valuations: Rural: Homestead Up to $4,000 20% (Dollars)	Rural: Over $4,000 and Non-Homestead 33⅓% (Dollars)	All Other: Homestead Up to $4,000 25% (Dollars)	All Other: Over $4,000 and Non-Homestead 40% (Dollars)	All Other: Machinery Permanently Attached to Real Estate 33⅓% (Dollars)	Total Assessed Value (Dollars)	Total Assessed Value as Equalized by the Board of Review (Dollars)	Final Equalized Value (Dollars)
1	Wm. A. & Grace Hendt		Belford's 1st Addn to Shingobee Island (Part of Lot 5, Sec 2-141-31)		L				5	Ho													
2	" " "				2					"													
3	Harold H. & Amelia F. Fullman				3					"													
4	Katherine R. & Katherine D. Belford				4					"													
5	" " "				5					"													
6																							
7																							
8																							
9																							
10																							
11																							
12																							
13																							
14																							
15																							
16																							
17																							
18																							
19																							
20																							

Valuations by School Districts as Equalized by Department of Taxation

	District No. ..... Rate ..... Mills (Dollars)	District No. ..... Rate ..... Mills (Dollars)	District No. ..... Rate ..... Mills (Dollars)	District No. ..... Rate ..... Mills (Dollars)	District No. ..... Rate ..... Mills (Dollars)	District No. ..... Rate ..... Mills (Dollars)	Tax including State Homestead ..... Mills ($ cts.)	State Tax on Non-Homestead 4.66 Mills ($ cts.)	Special Taxes ($ cts.)	Total Taxes ($ cts.)	Paid	When Paid (Month Day Year)	Number of Receipt	March Settlement 1951 ($ cts.)	June Settlement 1951 ($ cts.)	Penalty ($ cts.)	November Settlement 1951 ($ cts.)	Penalty ($ cts.)	Collections to First Monday in January 1952 ($ cts.)	Penalty ($ cts.)	Delinquent on First Monday in January 1953 ($ cts.)	Total Delinquent Tax and Penalty ($ cts.)	Remarks
1			116				2398	54		2452	1 2nd Half Paid	OCT 21 1953	7433								2.00		2.00 Hundredth Cate O
											2nd Half Paid	OCT 21 1953											
2			N 70				1448			1448	2 1st Half Paid	MAY 31 1954	7432		1850		1850						
3			N 217				4486			4486	3 1st Half Paid	MAY 20 1954	6655		2243		2243						
											2nd Half Paid	OCT 20 1954	7601										
4			N 25				516			516	4 PAID IN FULL	MAY 19 1954	6625		516								
5			N 90				1860			1860	5 PAID IN FULL	MAY 19 1954			1860								
6											6												
7											7												
8											8												
9											9												
10											10												
11											11												
12											12												
13											13												
14											14												
15											15												
16											16												
17											17												
18											18												
19											19												
20											20												
			11400																				
			114				2908	54		10762					6662		4093						2.00
			518																				

Assessment Roll and Tax List of Real Property in the Town of Shingobee

Cass County, Minnesota, for Taxes for the Year 1953.

Form SC (53)

	In whose name assessed	To whom transferred	Description of property: Subdivision	Sec. or Lot	Town or Block	Rng.	Number of Acres of Land: Acres	Hdths	No. School District	Indicates Homestead Tax Yes or No	Indicates Agricultural Tax Yes or No	True and Full Valuations: Land Exclusive of Structures and Improvements	Buildings and Other Structures	Machinery Permanently Attached to Real Estate	Total True and Full Value	Assessed Valuations: Rural: Homestead Up to $4,000 20%	Rural: Over $4,000 and Non-Homestead 33⅓%	All Other: Homestead Up to $4,000 25%	All Other: Over $4,000 and Non-Homestead 40%	Machinery Permanently Attached to Real Estate 33⅓%	Total Assessed Value	Total Assessed Value as Equalized by the Board of Review	Final Equalized Value	Sold for Taxes	District No.	Mills	Tax including State Homestead 4.6 Mills	State Tax on Non-Homestead	Special Taxes	Total Taxes	Paid	When Paid	Number of Receipt	March Settlement 1954	June Settlement 1954	Penalty	November Settlement 1954	Penalty	Collections to First Monday in January 1955	Penalty	Delinquent on First Monday in January 1955	Total Delinquent Tax and Penalty	Remarks
			Park Point																																											
			All Govt Lot 1 Sec 35 & E 35' of Lot 4 Sec 26 - 141-31																																											
1	Clarence J. & Sadie L. & E. Kempeter			1					5	No															350		63.62	1.64		65.26	2nd Half Paid	OCT 31 1954												
2	" " "			2						"															24		4.36	.12		4.48	1st Half Paid	MAY 31 1954	11744											
3	Stephen, Leonard & Arthur H. Lbicker			3						"															24		4.36	.12		4.48	2nd Half Paid	OCT 31 1954	14916											
4	William R. & Anna Marie Hamsa	Charles H.		4						"															24		4.36	.12		4.48	1st Half Paid	MAY 31 1954												
5	William R. & Anna Marie Hamsa	Charles H.		5						"			499 acres				233								353		64.16	1.64		65.80	PAID IN FULL	MAY 26 1954	7143		44.8									
6	Stanley R. Smith			6						"															20		3.64	.10		3.74	PAID IN FULL	MAY 31 1954	13062		69.54									
7	Stan G. & Georgia Smith			7						"															20		3.64	.10		3.74	PAID IN FULL	MAY 31 1954			3.74									
8	Verne L. & Harriet L. Stein & Robert & Harriet L. Iverson			8			300 acres						600 acres				200		320						344		62.52	1.60		64.12	PAID IN FULL	MAY 31 1954	6615		64.12									
9	Hans W. & Edith M. Jensen			9						"															220		40.00	1.02		41.02	PAID IN FULL	MAY 31 1954	13063		41.02									
10	Ted & Ella Rasmussen			10						"															20		3.64	.10		3.74	PAID IN FULL	MAY 31 1954	13064		3.74									
11	~~Frank & Jessie E. Frost~~	Rose		11						"															~~353~~ 211	Abate # 6174	~~64.16~~ 38.36	~~1.64~~		~~65.80~~ 38.36	Balance Paid Back Taxes	SEP 21 1954	1356		38.36		3.84							27.44 Abated
12	Grace L. Garner			12						"																						MAY 31 1954												
13	Dorothy L. Helen & Donald R. Swanson			13						"															353		64.16	1.64		65.80	PAID IN FULL	MAY 31 1954	13064		65.80									
14	~~Glen W. & Marvina Witham~~	Arnold & Union N. Lee		13						"															20		3.64	.10		3.74	PAID IN FULL	MAY 31 1954	13059		3.74									
15	" " " "			14						"															20		3.64	.10		3.74	PAID IN FULL	JAN 19 1954	922	7.48										
16	" " " "			15						"															20		3.64	.10		3.74	PAID IN FULL	APR 5 1954	13058		3.74									
17	Harold A. & E. Lenor & Lindell			16						"															20		3.64	.10		3.74	PAID IN FULL	MAY 31 1954	13065		3.74									
18	Oscar J. & Mildred V. Thorvig			17						"															20		3.64	.10		3.74	PAID IN FULL	MAY 31 1954			3.74									
19	~~Otto Etcott, Glen Witham & Cyl~~	E. Kempeter		18						"															24		4.36	.12		4.48	PAID IN FULL	MAY 31 1954	11743		4.48									
20	" " " "			19						"															20		3.64	.10		3.74	PAID IN FULL	MAY 31 1954			3.74									
	" " " "			20						"															2263		411.74	11.64		423.38				7.48	3.74		44.86						

Assessment Roll and Tax List of Real Property in the Town of Shingobee

Cass County, Minnesota, for Taxes for the Year 1953.

Form 5C (53) Blue-Gate Bindery, Minneapolis

	IN WHOSE NAME ASSESSED	TO WHOM TRANSFERRED	DESCRIPTION OF PROPERTY: Subdivision	Sec. or Lot	Town or Block	Rng.	Number of Acres of Land: Acres	Tenths	No. School District	Indicate Homestead Tax by No.	Indicate Agricultural Tax by No.	TRUE AND FULL VALUATIONS: LAND Exclusive of Improvements and Improvements	BUILDINGS and Other Structures	MACHINERY Permanently Attached to Real Estate	TOTAL True and Full Value	ASSESSED VALUATIONS: RURAL: Homestead Up to $4,000 20%	RURAL: Over $4,000 and Non-Homestead 33⅓%	ALL OTHER: Homestead Up to $4,000 25%	ALL OTHER: Over $4,000 and Non-Homestead 40%	MACHINERY Permanently Attached to Real Estate 33⅓%	TOTAL ASSESSED VALUE	Total Amount Value to be Equalized by the Board of Review	FINAL EQUALIZED VALUE
												Dollars	Dollars	Dollars	Dollars	Dollars	Dollars	Dollars	Dollars	Dollars	Dollars	Dollars	Dollars
1	Al E. Houck, Glen Withan & C. J. E. Kempeter		Park Point	21					5	7/0													
2	" " " "		"	22						"													
3	" " " "		"	23						"													
4	" " " "		"	24						"													
5	" " " "		"	25						"													
6	" " " "		"	26						"													
7	" " " "		"	27						"													
8	" " " "		"	28						"													
9	" " " "		"	29						"													
10	" " " "		"	30						"													
11	" " " "		"	31						"													
12	" " " "		"	32						"													
13	Stanley J. & Rose Jamson			33						"													
14	George Pettroff & Helen Pettroff			34						"													
15	" " " "			35						"													
16	Al E. Houck, Glen Withan & C. J. E. Kempeter			36						"													
17	" " " " "			37						"													
18	" " " " "			38						"													
19																							
20																							

	SOLD FOR TAXES	VALUATIONS BY SCHOOL DISTRICTS AS EQUALIZED BY DEPARTMENT OF TAXATION: District No. 5 Rate 15 Mills	District No. Rate Mills	District No. Rate Mills	District No. Rate Mills	District No. Rate Mills	Tax including State Homestead 4.5%	State Tax on Non-Homestead	SPECIAL TAXES	TOTAL TAXES	PAID	WHEN PAID: Month Day Year	Number of Receipt	March Settlement 1954	June Settlement 1954	Penalty	November Settlement 1954	Penalty	Collections to Ping Monday in January 1955	Penalty	Delinquent on First Monday in January 1955	Total Delinquent Tax and Penalty	REMARKS
		Dollars	Dollars	Dollars	Dollars	Dollars	$ cts.	$ cts.	$ cts.	$ cts.				$ cts.	$ cts.	$ cts.	$ cts.	$ cts.	$ cts.	$ cts.	$ cts.	$ cts.	
1		20					364	10		374	1 PAID IN FULL	MAY 31 1954											
2		20					364	10		374	2 PAID IN FULL	MAY 31 1954											
3		20					364	10		374	3 PAID IN FULL	MAY 31 1954											
4		20					364	10		374	4 PAID IN FULL	MAY 31 1954											
5		20					364	10		374	5 PAID IN FULL	MAY 31 1954											
6		20					364	10		374	6 PAID IN FULL	MAY 31 1954											
7		20					364	10		374	7 PAID IN FULL	MAY 31 1954	11742		44.88								
8		20					364	10		374	8 PAID IN FULL	MAY 31 1954											
9		20					364	10		374	9 PAID IN FULL	MAY 31 1954											
10		20					364	10		374	10 PAID IN FULL	MAY 31 1954											
11		20					364	10		374	11 PAID IN FULL	MAY 31 1954											
12		20					364	10		374	12 PAID IN FULL	MAY 31 1954											
13		20					364	10		374	13 PAID IN FULL	JUL 8 1954	11441				3.74						
14		20					364	10		374	14 PAID IN FULL	MAY 31 1954	13040		3.74								
15		20					364	10		374	15 PAID IN FULL	MAY 31 1954			3.74								
16		20					364	10		374	16 PAID IN FULL	MAY 31 1954			3.74								
17		15					272	06		278	17 PAID IN FULL	MAY 31 1954	11743		2.78								
18		15					272	06		278	18 PAID IN FULL	MAY 31 1954			2.78								
19											19												
20											20												
		350					6368	1.72		6548					61.66		3.74						

Gregory Beach Sunrise Heights
Charlton Beach Point
Bolivia's Addition to Shingobee Island
Smokey's Addition 2 Well

Assessment Roll and Tax List of Real Property in the Town of Shingobee, Cass County, Minnesota, for Taxes for the Year 1953.

Form SC (53) [illegible]

	IN WHOSE NAME ASSESSED	TO WHOM TRANSFERRED	SUBDIVISION	Sec. or Lot	Town or Block	Rng.	Number of Acres of Land: Acres	100ths	No. School District	Indicate Homestead Tax by H	Indicate Agricultural Tax by A	LAND Exclusive of Structures and Improvements (Dollars)	BUILDINGS and Other Structures (Dollars)	MACHINERY Permanently Attached to Real Estate (Dollars)	TOTAL True and Full Value (Dollars)	RURAL: Homestead Up to $4,000 20% (Dollars)	RURAL: Over $4,000 and Non-Homestead 33⅓% (Dollars)	ALL OTHER: Homestead Up to $4,000 25% (Dollars)	ALL OTHER: Over $4,000 and Non-Homestead 40% (Dollars)	MACHINERY Permanently Attached to Real Estate 33⅓% (Dollars)	TOTAL ASSESSED VALUE (Dollars)	Total Assessed Value as Revised by the Board of Review (Dollars)	FINAL EQUALIZED VALUE (Dollars)
1	Al Noack, Glen Kitham & C.J. Eikenpeter		Outlot A						5	H													
2	" " "		Outlot B						"														
3	" " "		Outlot C						"														
4	" " "		Outlot D						"														
5																							
6																							
7																							
8																							
9																							
10																							
11																							
12																							
13																							
14																							
15																							
16																							
17																							
18																							
19																							
20																							

	SOLD FOR TAXES	VALUATIONS BY SCHOOL DISTRICTS AS EQUALIZED BY DEPARTMENT OF TAXATION: District No. 2 Rate 34.1 Mills (Dollars)	District No. ..... Rate ..... Mills (Dollars)	District No. ..... Rate ..... Mills (Dollars)	District No. ..... Rate ..... Mills (Dollars)	District No. ..... Rate ..... Mills (Dollars)	Tax including State Homestead ..... Mills ($ cts.)	State Tax on Non-Homestead 7 Mills ($ cts.)	SPECIAL TAXES ($ cts.)	TOTAL TAXES ($ cts.)		PAID	WHEN PAID (Month Day Year)	Number of Receipt	March Settlement 1954 ($ cts.)	June Settlement 1954 ($ cts.)	Penalty ($ cts.)	November Settlement 1954 ($ cts.)	Penalty ($ cts.)	Collections to First Monday in January 1955 ($ cts.)	Penalty ($ cts.)	Delinquent as First Monday in January 1955 ($ cts.)	Total Delinquent Tax and Penalty ($ cts.)	REMARKS
1		15					272	06		278	1	PAID IN FULL	MAY 31 1954											
2		15					272	06		278	2	PAID IN FULL	MAY 31 1954	11743		1112								
3		15					272	06		278	3	PAID IN FULL	MAY 31 1954											
4		15					272	06		278	4	PAID IN FULL	MAY 31 1954											
5											5													
6											6													
7											7													
8											8													
9											9													
10											10													
11											11													
12											12													
13											13													
14											14													
15											15													
16											16													
17											17													
18											18													
19											19													
20											20													
		60					1088	24		1112						1112								

Assessment Roll and Tax List of Real Property in the Town of Shingobee

Cass County, Minnesota, for Taxes for the Year 1953.

Form 3C(53) 500,000-5/53 Form 3C(53)

	IN WHOSE NAME ASSESSED	TO WHOM TRANSFERRED	DESCRIPTION OF PROPERTY: SUBDIVISION	Sec. or Lot	Town Or Block	Rng.	Number of Acres of Land: Acres	Mins	No. School District	Indicate Homestead Tax by Sec. 273.13	Indicate Apportionment Tax by Sec. 273.13	TRUE AND FULL VALUATIONS: LAND Exclusive of Structures and Improvements (Dollars)	BUILDINGS and Other Structures (Dollars)	MACHINERY Permanently Attached to Real Estate (Dollars)	TOTAL True and Full Value (Dollars)	ASSESSED VALUATIONS: RURAL: Homestead Up to $4,000 20% (Dollars)	RURAL: Over $4,000 and Non-Homestead 33⅓% (Dollars)	ALL OTHER: Homestead Up to $4,000 25% (Dollars)	ALL OTHER: Over $4,000 and Non-Homestead 40% (Dollars)	MACHINERY Permanently Attached to Real Estate 33⅓% (Dollars)	TOTAL ASSESSED VALUE (Dollars)	Total Assessed Value as Equalized by the Board of Review (Dollars)	FINAL EQUALIZED VALUE (Dollars)
1																							
2																							
3																							
4																							
5																							
6																							
7																							
8																							
9																							
10			Grand Totals																				
11																							
12																							
13																							
14																							
15							1132.47																
16																							
17																							
18																							
19																							
20																							

	SOLD FOR TAXES	TAXATIONS BY SCHOOL DISTRICTS AS EQUALIZED BY DEPARTMENT OF TAXATION: District No. 1 Rate 8.1 Mills (Dollars)	District No. 2 Rate 8.1 Mills (Dollars)	District No. 5 Rate 6 Mills (Dollars)	District No. 6 Rate 6 Mills (Dollars)	District No. 7 Rate 6 Mills (Dollars)	District No. 8 Rate 6 Mills (Dollars)	Tax including State Homestead 4.66 Mills ($ cts.)	State Tax on Non-Homestead 4.66 Mills ($ cts.)	SPECIAL TAXES ($ cts.)	TOTAL TAXES ($ cts.)		PAID	WHEN PAID Month Day Year	Number of Receipt	March Settlement 1954 ($ cts.)	June Settlement 1954 ($ cts.)	Penalty ($ cts.)	November Settlement 1954 ($ cts.)	Penalty ($ cts.)	Collections to First Monday in January 1955 ($ cts.)	Penalty ($ cts.)	Delinquent to First Monday in January 1955 ($ cts.)	Total Delinquent Tax and Penalty ($ cts.)	REMARKS
1												1													
2												2													
3												3													
4												4													
5												5													
6												6													
7												7													
8												8													
9		4,225.37	42.53	32.66	32.41	56.01	25.47	11883.02	966.90	7.6		9													
10		6,384.6		46.03				111,579.21	43,592	35.32	21,788.24	10													
11												11													
12												12													
13												13													
14												14													
15												15													
16												16													
17												17													
18												18													
19												19													
20												20													

Assessment Roll and Tax List of Real Property in the Town of Shingobee, Cass County, Minnesota, for Taxes for the Year 1953.

Form SC (83) (Multi-Date Issue), Minnesota

	In Whose Name Assessed	To Whom Transferred	Description of Property: Subdivision	Sec. or Lot	Town or Block	Rng.	Number of Acres of Land: Acres	Tenths	No. School District	Indicate Homestead by Yes or No	Indicate Agricultural by Yes or No	True and Full Valuations: Land Exclusive of Structures and Improvements (Dollars)	Buildings and Other Structures (Dollars)	Machinery Permanently Attached to Real Estate (Dollars)	Total True and Full Value (Dollars)	Assessed Valuations: Rural: Homestead Up to $1,000 20%	Rural: Over $4,000 and Non-Homestead 33⅓%	All Other: Homestead Up to $4,000 25%	All Other: Over $4,000 and Non-Homestead 40%	Machinery Permanently Attached to Real Estate 33⅓%	Total Assessed Value	Total Assessed Value as Revalued by the Board of Review (Dollars)	Final Equalized Value (Dollars)
			Lot 7 & 8 Blk 1 Lot 1 & 2 Blk 1 Hansens Pt.																				
1	John W. & Sophia Hansen	" "																					
2	"	"																					
3	"	"																					
4	"	"																					
5	Henry Van De Riet																						
6	Henry Van De Riet																						
7	John W. & Sophia Hansen	" "																					
8	"	"																					
9	"	"																					
10	"	"																					
11	"	"																					
12	"	"																					
13																							
14																							
15																							
16																							
17																							
18																							
19																							
20																							

	Sold for Taxes	Valuations by School Districts as Equalized by Department of Taxation: District No. ..... Rate ..... Mills	District No. ..... Rate ..... Mills	District No. ..... Rate ..... Mills	District No. ..... Rate ..... Mills	District No. ..... Rate ..... Mills	District No. ..... Rate ..... Mills	Tax Including State Homestead ..... Mills	State Tax on Non-Homestead ..... Mills	Special Taxes	Total Taxes	Paid	When Paid: Month Day Year	Number of Receipt	March Settlement 1954	June Settlement 1954	Penalty	November Settlement 1954	Penalty	Collections to First Monday in January 1955	Penalty	Delinquent on First Monday in January 1955	Penalty	Total Delinquent Tax and Penalty	Remarks
		Dollars	Dollars	Dollars	Dollars	Dollars	Dollars	% cts.	$ cts.	$ cts.	$ cts.				$ cts.	$ cts.	$ cts.	$ cts.	$ cts.	$ cts.	$ cts.	$ cts.	$ cts.	$ cts.	
1																									
2																									
3																									
4																									
5																									
6																									
7																									
8																									
9																									
10																									
11																									
12																									
13																									
14																									
15																									
16																									
17																									
18																									
19																									
20																									

Personal