ASSESSMENT & TAX LIST

Shingobee

1952

Form 1

DIRECTIONS TO ASSESSOR

OFFICE OF COUNTY AUDITOR,

.... County, Minn., ... 1952.

To........................, *Assessor of the*........................ *of*........................

According to the requirements of law, I herewith deliver to you the Real and Personal Property Assessment Books for the........................ *of*........................ *for the year 1952, containing a list of all Real Estate subject to taxation, so far as the same have come to my knowledge from any source, and I hereby direct you to assess all Property and make return thereof to me as required by the laws of the State of Minnesota prescribing the duties of the assessor.*

A form of the return to be signed by you is appended in this book.

.... *County Auditor.*

Extracts from Laws Relating to the Listing of Personal Property.

(Section Numbers Refer to Minnesota Statutes 1949, as amended)

Sec. 272.01. PROPERTY SUBJECT TO TAXATION. All real and personal property in this state, and all personal property of persons residing therein, * * * is taxable, except such as is by law exempt from taxation.

WHEN LISTED AND ASSESSED

Sec. 273.01 * * * Personal Property shall be listed and assessed annually with reference to its value on May 1, and if acquired on that day, shall be listed by or for the persons acquiring it.

Sec. 273.22. By whom listed. Personal Property shall be listed in the manner following:

1. Every person of full age and sound mind, being a resident of this state, shall list all of his *** personal property.
2. He shall also list separately, and in the name of his principal, all moneys and other personal property invested, loaned, or otherwise controlled by him as agent or attorney, ***.
3. The property of a minor, child or insane person shall be listed by his guardian, or by the person having such property in charge.
4. The property of a person for whose benefit it is held in trust, by the trustee; of the estate of a deceased person, by the executor or administrator.
5. The property of a corporation whose assets are in the hands of a receiver, by such receiver.
6. The property of a body politic or corporate, by the proper agent or officer thereof.
7. The property of a firm or company, by a partner or agent thereof.
8. The property of manufacturers and others in the hands of an agent, by such agent in the name of his principal, as merchandise.

Sec. 273.26. Where listed. Except as otherwise in this chapter provided, personal property shall be listed and assessed in the county, town, or district where owner, agent or trustee resides.

Sec. 273.27. Certain personal property; where listed. All household goods and furniture, including clocks, musical instruments, sewing machines, wearing apparel of members of the family, and all personal property used by the owner for personal and domestic purposes, or for the furnishing or equipment of the family residence, shall be listed and assessed in the district where the same is usually kept.

Sec. 273.29. Merchants and manufacturers. The personal property pertaining to the business of a merchant or of a manufacturer shall be listed in the town or district where his business is carried on ***.

Sec. 273.30. Farm property of non-resident. When the owner of livestock or other personal property connected with a farm does not reside thereon, the same shall be listed and assessed in the town or district, where the farm is situated. If the farm is situated in several towns or districts, it shall be listed and assessed in the town or district in which the principal place of business of such farm is located.

Sec. 273.32. Elevators, etc., on railroad. All elevators and warehouses, with the machinery and fixtures therein, situated upon the land of any railroad company which are not in good faith owned, operated and exclusively controlled by such company, shall be listed and assessed as personal property in the town or district where situated.

Sec. 273.33. Pipeline Companies. Subdivision 1. Personal property of *** pipeline companies engaged in the business of transporting natural gas, gasoline, or other petroleum products *** shall be listed and assessed in the county, town, or district where the same is usually kept.

Subdivision 2. The personal property, consisting of the pipeline system of mains, pipes and equipment attached thereto, of pipeline companies and others engaged in the operations or business of transporting natural gas, gasoline or other petroleum products by pipe lines, shall be listed with and assessed by the Commissioner of taxation. This subdivision shall not apply to the assessment of the products transported through the pipe lines nor to the lines of local commercial gas companies engaged primarily in the business of distributing gas to consumers at retail nor to pipe lines used by the owner thereof to supply natural gas or other petroleum products exclusively for such owner's own consumption and not for resale to others. On or before the fifteenth day of November, the commissioner shall certify to the auditor of each county, the amount of such personal property assessment against each company in each district in which such property is located.

Sec. 273.35. Gas and Water Companies. The personal property of gas and water companies shall be listed and assessed in the town or district where located, without regard to where the principal or other place of business of the company may be located.

Sec. 273.36. Electric Light and Power Companies to be assessed where property is located. Personal property of electric light and power companies having a fixed situs in any city, village, or borough in this state shall be listed and assessed where situated, without regard to where the principal or other place of business of the company is located.

Sec. 273.37. Electric Light and Power Companies and others supplying electric power; place of listing and assessment of personal property with situs outside corporate limits of Villages, Cities, and Boroughs. Subdivision 1. Personal property of electric light and power companies, and other individuals and partnerships supplying electric light and power, having a fixed situs outside of the corporate limits of villages, cities, and boroughs shall be listed and assessed in the district where situated, except as otherwise provided.

Subdivision 2. All transmission and distribution lines, and equipment attached thereto, having a fixed situs outside the corporate limits of villages, cities and boroughs, except distribution lines taxed as provided in Section 273.40 and 273.41, shall be listed with and assessed by the Commissioner of Taxation in the county where situated. The commissioner shall assess such property at the percentage of true and full value fixed by law; and, on or before the fifteenth day of November, shall certify to the auditor of each county in which such property is located the amount of the assessment made against each company and person owning such property.

Sec. 273.23. Merchants; Consignees. Every merchant required to list his property shall state also the value of his property pertaining to his business as a merchant. No consignee shall be required to list for taxation any property the product of this state, nor the value of any property consigned to him from any other place for the sole purpose of being stored or forwarded, if he has no interest in such property, and derives no profit from its sale.

Sec. 273.24. Manufacturers. Every manufacturer required to list his property shall state also the value of all articles purchased, received, or otherwise held for the purpose of being used, in whole or in part, in any process of manufacturing, combining, rectifying or refining. Every manufacturer and person owning a manufacturing establishment of any kind shall list, as part of his manufacturer's stock, the value of all engines, machinery, tools, and implements used or designed to be used in any such process, except such fixtures as have been considered real property.

Sec. 273.44. Estates of decedents. The personal property of the estate of a deceased person shall be listed and assessed at the place of listing at the time of his death.

Sec. 273.45. Persons under Guardianship. The personal property of a minor under guardianship shall be listed and assessed where the guardian resides and of every other person under guardianship, where the ward resides.

Sec. 273.46. Assignees and receivers. Personal property in the hands of an assignee or receiver shall be listed and assessed at the place of listing before his appointment.

Sec. 273.47. Property moved between May and July. The owner of personal property removing from one county, town, or district to another between May 1 and July 1, shall be assessed in either in which he is first called upon by the assessor. A person moving into this state from another state between said dates shall list the property owned by him on May 1 of such year in the county, town, or district in which he resides, unless he shall make it appear to the assessor that he is held for tax of the current year on the property in another state.

Sec. 273.48. Where listed in case of doubt. In case of doubt as to the proper place of listing personal property or where it cannot be listed as in this chapter provided, if between places in the same county, the place for listing and assessing shall be determined by the county board of equalization; and if between different counties, or places in different counties, by the Commissioner of Taxation***.

Sec. 273.25. Lists to be verified. Every person required to list property for taxation shall make out and deliver to the assessor, upon blanks furnished by him, a verified statement of all personal property owned by him on May 1 of the current year. He shall also make separate statements in like manner of all personal property in his possession or under his control which *** he is required to list for taxation as agent or attorney, guardian, parent, trustee, executor, administrator, receiver, accounting officer, partner, factor, or in any other capacity ***.

Sec. 273.65. Examination under oath. Whenever the assessor shall be of the opinion that the person listing property for himself, or for any other person, company, or corporation, has not made a full, fair, and complete list thereof, he may examine such person under oath in regard to the amount of the property he is required to list; and, if such person shall refuse to make full discovery under oath, the assessor may list the property of such person or his principal according to his best judgment and information.

Sec. 273.68. Failure to obtain list. In case of failure to obtain a statement of personal property, the assessor shall ascertain the amount of value of such property, and assess the same at such amount as he believes to be the true value thereof. When requested, he shall sign and deliver to the person assessed a copy of the statement showing the valuation of the property so listed.

Sec. 273.20. Assessor may enter dwellings, etc. Any officer authorized by law to assess property for taxation may, when necessary to the proper performance of his duties, enter any dwelling house, building, or structure, and view the same and the property therein.

Sec. 620.05. False statement regarding taxes. Every person who, in making any statement, oral or written, which is required or authorized by law to be made as a basis of imposing or reducing any tax or assessment, who shall wilfully make any statement as to any material matter which he knows to be false, shall be guilty of a gross misdemeanor.

Sec. 273.13. Classification of property—Subdivision 1. How classified. All real and personal property subject to a general property tax and not subject to any gross earnings or other lieu tax is hereby classified for purposes of taxation as provided by this section.

Subdivision 2. Class 1. Iron ore whether mined or unmined shall constitute Class one and shall be valued and assessed at fifty (50) per cent of its true and full value. ***

Class 1a. All direct products of the blast and open hearth furnaces that are utilized in the form produced and are not further processed, shall constitute class 1a and shall be valued and assessed at 15 per cent of the full and true value thereof.

Subdivision 3. Class 2. All household goods and furniture, including clocks, musical instruments, sewing machines, wearing apparel of members of the family and all personal property actually used by the owner for personal and domestic purposes, or for the furnishing or equipment of the family residence, shall constitute class two and shall be valued and assessed at 25 per cent of the full and true value thereof.

Subdivision 4. Class 3. All agricultural products, except as provided by class three "a" and class three "d," stocks of merchandise of all sorts together with the furniture and fixtures used therewith, manufacturers' materials and manufactured articles, all tools, implements and machinery, whether fixtures or otherwise, except as provided by class three "d" and all real estate, which is rural in character and devoted or adaptable to rural but not necessarily agricultural use, except as provided by classes one and three "b" hereof, and all buildings and structures assessed as personal property and situated upon land of the State of Minnesota or the United States Government which is rural in character and devoted or adaptable to rural but not necessarily agricultural use, shall constitute class three and shall be valued and assessed at 33⅓ per cent of the true and full value thereof.

Subdivision 5. Class 3a. All agricultural products in the hands of the producer shall constitute class three "a" and shall be valued and assessed at 10 per cent of full and true value thereof.

* * * *

Subdivision 8. Class 3d. Livestock, poultry, all horses, mules, and asses used exclusively for agricultural purposes, all agricultural tools, implements, and machinery used by the owner in any agricultural pursuit shall constitute class three "d" and shall be valued and assessed at 20 per cent of the full and true value thereof.

Subdivision 9. Class 4. All property not included in the preceding classes shall constitute class four and shall be valued and assessed at forty (40) per cent of the full and true value thereof.

Minnesota Statutes 1949, Section 270.07. The Commissioner of Taxation shall prescribe the form of all blanks and books required under this chapter . . .

Minnesota Statutes 1949, Section 273.03, as amended. The county auditor shall annually provide the necessary assessment books and blanks at the expense of the county, for and to correspond with each assessment district. He shall make out, in the real property assessment book, complete lists of all lands or lots subject to taxation, showing the names of the owners, if to him known; and, if unknown, so stated opposite each tract or lot, the number of acres, and the lots or parts of lots or blocks, included in each description of property.***

The assessors and at least one member of each local board of review shall meet at the office of the county auditor on a day to be fixed by the commissioner of taxation for the purpose of receiving instructions as to their duties under the laws of the state. Each assessor and board of review member attending such meetings shall receive as compensation for such service the sum of $6.00 per day for each day necessarily consumed in attending such meeting, and mileage at the rate of five cents per mile for each mile necessarily traveled in going from his home to and returning from the county-seat, to be computed by the usually traveled route, and paid out of the county treasury upon the warrant of the county auditor.

The forms in this book are prescribed for the 1952 assessment by G. HOWARD SPAETH, Commissioner of Taxation.

INDEX TO SECTIONS

SECTION	PAGE
Sec. 1	
" 2	
" 3	
" 4	
" 5	
" 6	
" 7	
" 8	
" 9	
" 10	
" 11	
" 12	
" 13	
" 14	
" 15	
" 16	
" 17	
" 18	
" 19	
" 20	
" 21	
" 22	
" 23	
" 24	
" 25	
" 26	
" 27	
" 28	
" 29	
" 30	
" 31	
" 32	
" 33	
" 34	
" 35	
" 36	

For Convenience of Auditor in Showing Boundaries of School Districts

Township No. 141 *Range No.* 31 *Mer. P. M.*

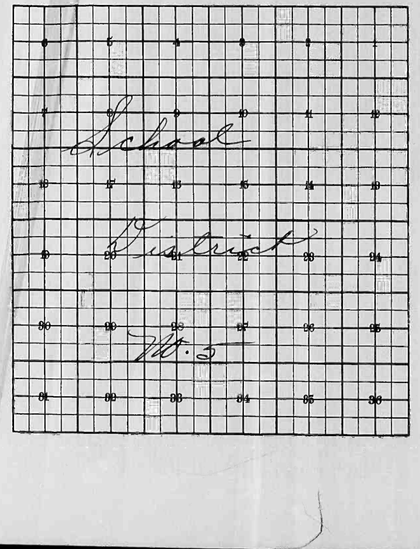

Returns Showing Grain Received in or Handled by Elevators, Warehouses and Mills in the ..... of ..... in the County of ..... for the Year Ending May 1, 1952.

NAMES OF OWNERS	ADDRESS	Bushels of Wheat	Bushels of Soy Beans	Bushels of Flax	Total No. of Bushels of Wheat, Soy Beans and Flax	★ Tax of 1/4 Mill per Bushel Dollars	Cts.	Bushels of Corn	Bushels of Barley	Bushels of Rye	Bushels of Oats	Bushels of Buckwheat	Bushels of all Other Grains	Total No. Bushels Corn, Barley, Rye, Oats, Buckwheat, and all Other Grains	★ Tax of 1/4 Mill Per Bushel Dollars	Cts.	★ Total Tax Dollars	Cts.	REMARKS

Note ★ Assessors will not fill these Columns

SUMMARY OF TAX COLLECTION

Original Levy	$2842.76	
Additions	$ 122.90	
		$2965.66
Abatements		$ 876.22
		$2089.44

COLLECTIONS

March Settlement	$ 474.36	
June Settlement	$1231.15	
November Settlement	$ 645.19	
January Settlement	$ 165.10	$2275.80
		$
Over Collected	$ 131.73	
Under Collected	$	
Delinquent	$1245.37	$1113.64
Total		$2089.44

TABULAR SCHEDULE OF VALUATIONS — RATES AND TAXES

LEVIED IN THE Town OF Shingobee — COUNTY OF CASS, STATE OF MINNESOTA

189.38 / 2.26 / 171.64 — 169.38 / 2.26 / 171.64

School District No.	Agricultural Lands (Dollars)	Non-Agricultural Lands (Dollars)	Personal Property (Dollars)	Total Value of all Property except Money and Credits (Dollars)	Rate of State Taxes: Total Rate of State Tax (Mills)	Rate of County Taxes: Rev. (Mills)	R. & B. (Mills)	Welfare (Mills)	Bonds and Int. (Mills)	Mills	Mills	Total Rate of County Tax (Mills)	Rate of Town Taxes: Rev. (Mills)	R. & B. (Mills)	Drag Tax (Mills)	State Loan (Mills)	Fire Tel. (Mills)	Mills	Mills	Mills	Total Rate of Town Tax (Mills)	Rate of School Taxes: Local 1 Mill (Mills)	Special (Mills)	State Loan (Mills)	Deficiency (Mills)	Tuition (Mills)	Transportation (Mills)	C.O. (Mills)	B.&I. (Mills)	Total Rate of Sch'l Tax (Mills)	Total Rate of all Taxes (Mills)
5	67514	46172	5166 / 18785	137,637	H. 4.58	27.1	12.8	51.3	14.3			105.5	3.	10.	1.		2.5	2.5			19.	1.	20.		5.6		3.	4.3	6.4	40.3	169.38
																						1.	40.		5.6		3.	4.3	6.4	60.3	189.38

N.H. 2.26 / 6.84

Assessed Value	Rural	All Other	Personal Property	Total
Homestead	31175	3962		35,137
Non-Homestead	68893	9656	23951	102,500
Total	100,068	13,618	23951	137,637

TAXES LEVIED

LOCAL 1 MILL AND SPECIAL SCHOOL TAXES BY DISTRICTS

Local 1 Mill	Special	State Loan	Def.	Transp.	C.O.	B.&I.	Total School Taxes
7268	145360		40701	21804	31252	46515	292900
6496	259828		36376	19487	27932	41572	391691
13764	405188		77077	41291	59184	88087	684591

ALL OTHER TAXES

FUNDS	Rate	Amounts
State—Non-Homestead,		23100
State—Homestead,		63038
County Revenue,		372990
County Road and Bridge,		176170
County Welfare,		706071
Bonds and Interest		196816
		1452047
Town Revenue,		41290
Town Road and Bridge,		137634
Town Drag,		13764
Town State Loan,		
Fire		34406
Telephone		34406
		261500
School Local 1 Mill,		13764
School Special,		405188
School State Loan,		
Deficiency		77077
Tuition		
Transportation		41291
Bond & Int.		88087
Capital Outlay		59184
		684591
		2484276

Total Taxes Real Estate 20356.26
Pers. Prop. 4486.50
Total 24,842.76

Total Number of Acres 11,824.69

Total Levy, $ 24,842.76

State of Minnesota, } ss.
COUNTY OF CASS

I, L. C. Peterson, Auditor of said County and State aforesaid, do hereby certify that the foregoing is a true and correct Schedule, showing the valuation of all the taxable property, in the Town of Shingobee, in said County, the several rates of Taxation and Totals of the several Tax Funds levied thereon for the year A. D. 1952

Witness my hand and official seal, this 6th day of January A. D. 1953

L. C. Peterson County Auditor.
By Helen Bilbon Deputy

SEAL

COLLECTIONS OF TAXES OF 195 OF CASS COUNTY, MINNESOTA

FUNDS	MARCH SETTLEMENT 1953	JUNE SETTLEMENT 19__	NOV. SETTLEMENT 19__	Amount Collected from Nov. 19__ to First Monday in Jan. 19__	REDUCTIONS	Total Reductions and Collected	BALANCE UNCOLLECTED	ADDITIONS	Total Uncollected to First Monday in January, 19__
State—Non-Homestead,	4654	10566	5707	201					
State—Homestead,	10023	31523	16287	429					
County Revenue,	59306	186521	96368	2536					
County Road and Bridge,	28012	88098	45517	1198					
County Welfare,	112265	353081	182424	4801					
County Bond and Interest,	31294	98422	50851	1338					
Town Revenue,	6565	20648	10668	281					
Town Road and Bridge,	21884	68827	35560	936					
Town Drag,	2188	6883	3556	94					
Town State Loan,									
Fire	5471	17207	8890	234					
Tel.	5471	17207	8890	234					
School Local 1 Mill,	2188	6883	3556	94					
School Special,	72578	192313	104014	2329					
School State Loan,									
Deficiency	12256	38543	19914	524					
Tuition									
Transportation	6565	20648	10668	280					
C.O.	9410	29595	15291	402					
S.&I.	14006	44050	22758	599					
	404136	1231015	645919	16510					

		LOCAL 1 MILL	SPECIAL	STATE LOAN	Def.	Transp.	C. O.	S.&I.	TOTALS
MARCH SETTLEMENT	School District No. 5a	748	14958		4189	2244	3216	4787	30143
	5na	1440	57619		8067	4321	6194	9219	86860
	Totals	2188	72578		12256	6565	9410	14006	117003
JUNE SETTLEMENT	School District No. 5a	4150	82993		23238	12449	17843	26558	167231
	5na	2733	109320		15305	8199	11752	17492	164801
	Totals	6883	192313		38543	20648	29595	44050	332032
NOVEMBER SETTLEMENT	School District No. 5a	1661	33228		9304	4984	7144	10633	66954
	5na	1895	75786		10610	5684	8147	12125	114247
	Totals	3556	104014		19914	10668	15291	22758	181201
NOVEMBER to JANUARY	School District No. 5a	71	1416		396	212	304	453	2852
	5na	23	913		128	68	98	146	1376
	Totals	94	2329		524	280	402	599	4228
ADDITIONS	School District No.								
	Totals								
REDUCTIONS	School District No.								
	Totals								

Assessment Roll and Tax List of Real Property in the Town of Shingobee

Cass County, Minnesota, for Taxes for the Year 1952.

Form SCD (52)

IN WHOSE NAME ASSESSED	TO WHOM TRANSFERRED	DESCRIPTION OF PROPERTY: SUBDIVISION	Sec. or Lot	Town or Block	Rng.	Number of Acres of Land: Acres	100ths	No. School District	Individual Personal Tax No.	Individual Real Estate Tax No.	TRUE AND FULL VALUATIONS: LAND (Exclusive of Structures and Improvements)	BUILDINGS and Other Structures	MACHINERY Permanently Attached to Real Estate	TOTAL True and Full Value
											Dollars	Dollars	Dollars	Dollars
Bernice M. Bongo		332x186.5x364.5x270 of SW¼ NW¼NE¼				1	25		70		30			30
"	"	417.5x300x495.5x365.5x150 of SW¼ SE¼NW¼				4	40		40		50	580		630
Nola Fox Betty J. Waddell		Attached Lease W396' x Lease Area				7	40		"		200	800		1000
Ernest & Florence Richardson		297x336 of NW¼NW¼NW¼				2			11		50	685		735
		SW¼ of NW¼												
Ralph A. & Hazel Elliot		Lot 6				26	50		70		1042	7469	174	8685
State of Minnesota		E½ of NE¼ of SW¼												
Lute W. Green		330x145.5x330x150 of SW¼ of SW¼ less 4.70				1	15		40		50	700		750
		NW¼ of SW¼												
Thomas E. & Emagene Beevers		N½ of N½ of SW¼ of SW¼				10			70		120			120
Janet N. & John Rogers, Jr.		371.5x330x495.5x330x165x330x330x330 less 3.15				26	79		"		278	700		978
J. H. & Mable M. Mayfield & Mabel L. Mitchell		Lot 8				21	15		70		1050	4200 Cabins 875		6125
W. J. Becker		W. 298½' of Lot 7				10	03		70		300	450		750
Daniel & Elizabeth De Lucy		S½ of NW¼ of SE¼				20			"		300			300
State of Minnesota		W½ of SW¼ of SE¼												
Otto A. Ringle		SE¼ of SE¼ less				38	56		70		246			246
Paul E. Erickson		528'x154'x300'x150' of SE¼ of SE¼ & S½ of W½ of Hy. 371				1	10		"		51			51
						165	93				3767	16459	174	20400

ASSESSED VALUATIONS: RURAL Homestead Up to $4,000 20%	RURAL Over $4,000 and Non-Homestead 33⅓%	ALL OTHER Homestead Up to $4,000 25%	ALL OTHER Over $4,000 and Non-Homestead 40%	MACHINERY Permanently Attached to Real Estate 33⅓%	TOTAL ASSESSED VALUE	Total Assessed Value as Equalized by the Board of Review	FINAL EQUALIZED VALUE
Dollars	Dollars	Dollars	Dollars	Dollars	Dollars	Dollars	Dollars
	10				10		
126					126		
200					200		
	147				147		
2895				58	2895		
	150				150		
	40				40		
	326				326		
385	1400				1785		
	250				250		
	100				100		
	82				82		
	17				17		
1008	5606			58	6128		

SOLD FOR TAXES	VALUATIONS BY SCHOOL DISTRICTS AS EQUALIZED BY STATEMENT OF TAXATION: District No. 5 Rate 34.5 Mills	District No. 47 Rate 34.5 Mills	District No. Rate Mills	District No. Rate Mills	District No. Rate Mills	Tax including State Homestead Mills	State Tax on Non-Homestead 226 Mills	SPECIAL TAXES	TOTAL TAXES		PAID	WHEN PAID: Month Day Year	Number of Receipt	March Settlement 1953	June Settlement 1953	Penalty	November Settlement 1953	Penalty	Collections to First Monday in January 1954	Penalty	Delinquent on First Monday in January 1954	Total Delinquent Tax and Penalty	REMARKS
	Dollars	Dollars	Dollars	Dollars	Dollars	$ cts.	$ cts.	$ cts.	$ cts.					$ cts.	$ cts.	$ cts.	$ cts.	$ cts.	$ cts.	$ cts.	$ cts.	$ cts.	
SOLD FOR TAXES	10					1 70	02		172	1											172	
										2												
SOLD FOR TAXES	126					2134			2134	3											2134	
										4												
	200					3388			3388	5	PAID IN FULL	MAY 7 1953	5438		3388							
	147					2490			2490	6	PAID IN FULL	MAY 29 1953	7054		2490							
										7												
										8												
		2895				54 826	654		5480	9	2nd Half Paid 1st Half Paid	SEP 10 1953 MAY 29 1953	13032 7527		2774		27740					
										10												
	150					2540			2540	11	PAID IN FULL	MAY 29 1953	7498		2540							
										12												
	40					678	10		688	13	PAID IN FULL	FEB 6 1953	702	688								
	326					5522	74		5596	14	PAID IN FULL	MAY 29 1953	7548		5596							
		385 1400				3380 4	316		3411 20	15	2nd Half Paid 1st Half Paid	OCT 9 1953 MAY 29 1953	13961 7535		1706 40		17060					
	1750					4270	54		4324	16	1st Half Paid	MAY 18 1953	7328		2145							12.50 Omitted
SOLD FOR TAXES	100					1694	22		1716	17											1716	
										18												
	87					1388	18		1406	19	PAID IN FULL	MAY 29 1953	12634		1406							
	17					288	04		292	20	PAID IN FULL	MAY 29 1953	12680		292							
	623 825					88630 245 86	18 56		114317					688	62657		25195				4072	
	1448					1331 36																

Assessment Roll and Tax List of Real Property in the Town of Shingobee, Cass County, Minnesota, for Taxes for the Year 1952.

Form 5CD (52)

In Whose Name Assessed	To Whom Transferred	Subdivision	Sec. or Lot	Town or Block	Rng.	Acres	100ths	No. School District	Indicate Homestead Yes or No	Indicate Agricultural Yes or No	Land Exclusive of Structures and Improvements (Dollars)	Buildings and Other Structures (Dollars)	Machinery Permanently Attached to Real Estate (Dollars)	Total True and Full Value (Dollars)	Rural Homestead Up to $4,000 20%	Rural Over $4,000 and Non-Homestead 33⅓%	All Other Homestead Up to $4,000 25%	All Other Over $4,000 and Non-Homestead 40%	Machinery Permanently Attached to Real Estate 33⅓%	Total Assessed Value	Total Assessed Value as Equalized by the Board of Review	Final Equalized Value
		1 NE¼ of NE¼	1	141	31			5														
		2 NW¼ of NE¼																				
		3 SW¼ of NE¼																				
		4 SE¼ of NE¼																				
Jessie Bloom		5 E½ of SW¼ of SE¼				20			no		400	650		1050		350				350		
		6 NE¼ of NW¼																				
		7 NW¼ of NW¼																				
		8 SW¼ of NW¼																				
		9 SE¼ of NW¼																				
~~Oscar I. & Marie Grunfeld~~ Helge & Rose L. Barre		10 W½ of SW¼ of SE¼ S. of Hy 371				3	50		no yes		70	1500 motel 600		2170	134	500				634		
		11 NE¼ of SW¼																				
Thomas E. & Emogene Seevers		12 Part of SE¼ SW¼ ~~NW¼ of SW¼~~ S.W. of Hy 371							no		51			51		17				17		
Harley & Rose Smith		13 Part of SE¼ ~~SW¼ of SW¼~~ S.W. of Hy #371							yes		85			85	17					17		
Richard C. & Hazel West		14 Part of SE¼ & SW¼ ~~SE¼ of SW¼~~ S.W. of Hy #371							no		51			51		17				17		
Al C. & Nettie I. Forrest		15 W½ of SW¼ of SE¼ N. of Hy #371				15			yes		300	750	48	1098	210				16	226		
		16 NE¼ of SE¼																				
		17 NW¼ of SE¼																				
		18 SW¼ of SE¼																				
		19 SE¼ of SE¼																				
		20																				
						38	50				957	3500	48	4505	361	884			16	1261		

Line	Sold for Taxes	District No. 5 Rate 14 Mills (Dollars)	District No. ... Rate ... Mills	District No. 5 Rate ... Mills	District	District	District	Tax Including State Homestead	State Tax on Non-Homestead 2.06 Mills	Special Taxes	Total Taxes	Line	Paid	When Paid (Month Day Year)	Number of Receipt	March Settlement 1953	June Settlement 1953	Penalty	November Settlement 1953	Penalty	Collections to First Monday in January 1954	Penalty	Delinquent on First Monday in January 1954	Total Delinquent Tax and Penalty	Remarks
1												1													
2												2													
3												3													
4												4													
5	SOLD FOR TAXES	350						59 28	80		60 08	5	2nd Half Paid / 1st Half Paid	Nov 17 1953 / MAY 25 1953	15318 / 6141		30 04				30 04	2 40			
6												6													
7												7													
8												8													
9												9													
10				H 134 500				120 06	1 14		121 20	10	PAID IN FULL	MAR 26 1953	3056		121 20								
11												11													
12		17						2 88	04		2 92	12	PAID IN FULL	FEB .. 1953	954	2 92									
13		H 17						2 88			2 88	13											2 88	3 17	
14		17						2 88	04		2 92	14	PAID IN FULL	JUL 31 1953	11367				2 92	06					
15				H 226				42 80			42 80	15	PAID IN FULL	MAY 29 1953	6531		42 80								
16												16													
17												17													
18												18													
19												19													
20												20													
	H	17 384 401		H 360 = 377 500 = 884 860 1261				162 86 67 92 230 78	2 02		232 80					2 92	194 04		2 92		30 04		2 88		

Assessment Roll and Tax List of Real Property in the Lawn of Shingobee

Cass County, Minnesota, for Taxes for the Year 1952.

Form 3CD (52) SELLER GIVES ORIGINAL, UNRECORDED

No.	IN WHOSE NAME ASSESSED	TO WHOM TRANSFERRED	DESCRIPTION OF PROPERTY: SUBDIVISION	Sec. or Lot	Town or Block	Rng.	Number of Acres of Land	Indicates Homestead Tax Parcel No.	Indicates Agricultural Tax Parcel No.	No. School District	TRUE AND FULL VALUATIONS: LAND Exclusive of Structures and Improvements	BUILDINGS and Other Structures	MACHINERY Permanently Attached to Real Estate	TOTAL True and Full Value	ASSESSED VALUATIONS: RURAL Homestead Up to $4,000 20%	RURAL Over $4,000 and Non-Homestead 33⅓%	ALL OTHER Homestead Up to $4,000 25%	ALL OTHER Over $4,000 and Non-Homestead 40%	MACHINERY Permanently Attached to Real Estate 33⅓%	TOTAL ASSESSED VALUE	Total Assessed Value as Equalized by the Board of Review	FINAL EQUALIZED VALUE
							Acres / Mths				Dollars	Dollars	Dollars	Dollars	Dollars	Dollars	Dollars	Dollars	Dollars	Dollars	Dollars	Dollars
	State of Minnesota		2 acres NW¼ SW¼ Lot 3				2 141 31			5												
1	J. E. & Merle M. Meyer	Mabel E. Mitchell	Lot 4 less Lot 3 & 2.33 acres in NE¼ NW¼				12		710		240			240		80				80		
2	Herman H. & Martha Tietjen		330' x 330' in SW¼ NW¼ & place of beginning of Lot 4				250		11		249	2700		2949		983				983		
3			RETURNED																			
4	Ida Anne Allen		West Lot 2 lying N & W of Ry less approx 4½ acres				75		440		100	2700		2800	560					560		
5	Regina G. Douglas		Part of NE¼ NW¼ Lot 4				1		710		60	245		305		115				115		
6	Orville Miller & Russell Hurd		Lot 2 lying E of Ry				4		440		60			60	12					12		
7	Frank Ellerbach		all that part of the Lot 4 Desc. from NW cor of Sec 31 thence N 89° 30' E 330' thence S 0° 30' W 330' thence N 89° 30' W 330' thence N 0° 30' E 330' to beg.				1		710		60			60		20				20		
8	Stephen J. & Margaret Bretz & Caroline E. Bretz		NE¼ NW¼ Lot 10				2		710		102			102		34				34		
9	J. E. & Merle M. Meyer & Mabel E. Mitchell		.60 acres of Lot 3				60		710		6			6		2				2		
10	" "		Lot 3 less 2.60 acres				1440		440		70			70	14					14		
11	Evan N. Peterson		Lot 5 less plat of Shingobee Island & less 2.33 acres				626		710		180			180		60				60		
12	"		SW¼ NW¼ Lot 7				74		"		165			165		55				55		
13	"		SE¼ NW¼ Lot 8				3450		"		429			429		143				143		
14	J. A. & Evelyn F. Beckley		Lot 9 less 300' x 250' in NE cor & less 4.00 acres				3738		"		450	399		849		283				283		
15	Gedell & Rose Goldsworthy		4.00 acres of NE¼ NW¼ Lot 9						440		100	750		850	170					170		
16	Odin & Josephine Goldberg		.75 acre in NE¼ NW¼ Lot 5				75		"		100	750		850	170					170		
17	John O. & Florence J. Briney		330' x 250' in NE cor. of Lot 9				1.72		710		175	340	627 cabins	1642	203	209				412		
18	Jacob M. & Edna P. Lickes		Lot 1 W of Ry & 4.00 along Lickes Lot				5.25		710		51			51		17				17		
19	Orville Miller		Lots 1 & 2 less part of Lot 1 W of Ry						"		103			153		51				51		
20							171.01				2790	9011		11801	1129	2052				3181		

No.	SOLD FOR TAXES	VALUATIONS BY SCHOOL DISTRICTS AS EQUALIZED BY STATEMENT OF TAXATION: District No. / Rate	District No. / Rate	District No. / Rate	District No. / Rate	District No. / Rate	Tax including State Homestead	State Tax on Non-Homestead	SPECIAL TAXES	TOTAL TAXES	PAID	WHEN PAID (Month Day Year)	Number of Receipt	March Settlement 1953	June Settlement 1953	Penalty	November Settlement 1953	Penalty	Collections to First Monday in January 1954	Penalty	Delinquent on First Monday in January 1954	Penalty	Total Delinquent Tax and Penalty	REMARKS
		Dollars	Dollars	Dollars	Dollars	Dollars	$ cts.	$ cts.	$ cts.	$ cts.				$ cts.	$ cts.	$ cts.	$ cts.	$ cts.	$ cts.	$ cts.	$ cts.	$ cts.	
1																							
2				80			15 16	18		15 34	2nd Half Paid	OCT 9 1953	3305										
											1st Half Paid	MAY 27 1953	6267		26		767						
3				983			186 16	2220		18838	PAID IN FULL	APR 4 1953	3772		18838								
4																							
5		H 560					94 86			94 86	PAID IN FULL	FEB 2 1953	251	9486									
6		185					19 48	26		19 74	PAID IN FULL	MAY 29 1953	4053		1974								
7		H 12					2 04			2 04	PAID IN FULL	SEP 4 1953	12991						204	06			
8	SOLD FOR TAXES	20					3 38	04		3 42													342
9		34					5 76	08		5 84	PAID IN FULL	MAY 29 1953	4053		584								
											2nd Half Paid	OCT 9 1953	13365										
10		2					24	=		24	1st Half Paid	MAY 29 1953	4053		24								
											2nd Half Paid	OCT 9 1953	13365										
11				H 14			2 66			2 66	1st Half Paid	MAY 29 1953	4053		133		133						
12		50 / 60	Abate #4354				3 38 / 10 36	04		3 42 / 10 30	2nd Half Paid	OCT 31 1953	14				171						6.88 Abated
											1st Half Paid	MAY 29 1953	4053		171								
13		55					9 32	12		9 44	2nd Half Paid	OCT 31 1953	17483		472								
											1st Half Paid	MAY 29 1953	4053										
14		143					24 22	32		24 54	2nd Half Paid	OCT 31 1953	17483		1227		1227						
											1st Half Paid	MAY 29 1953	4053										
15		283					47 94	64		48 58	Balance Paid	OCT 31 1953	15835		2429		1729						
											Prior Payment	MAY 29 1953	4053										
16		H 170					28 80			28 80	PAID IN FULL	MAY 28 1953	7021		2880								
17		H 170					28 80			28 80	PAID IN FULL	MAY 19 1953	5623		2880								
18				2203 / 249			78 07	48		78 55	2nd Half Paid	OCT 13 1953	17638				3925						
											1st Half Paid	MAY 24 1953	6267		3925								
19		17					2 88	04		2 92	2nd Half Paid	OCT 29 1953	17669				146						
											1st Half Paid	MAY 29 1953	12669		146								
20		51					8 44	12		8 76	PAID IN FULL	SEP 4 1953	12991				876			26			
		H 912	H 317 = 1129				282 20							9486	3474		9867					342	
		780	1272 = 2052				286 67	4 64		6736													
		1692	1589 = 3181				568 67																

Assessment Roll and Tax List of Real Property in the Town of Shingobee

IN WHOSE NAME ASSESSED	TO WHOM TRANSFERRED	DESCRIPTION OF PROPERTY: SUBDIVISION	Sec. or Lot	Town or Block	Rng.	Number of Acres of Land	No. School District	Industrial Homestead Tax No	Industrial Agricultural Tax No	TRUE AND FULL VALUATIONS: LAND Exclusive of Structures and Improvements	BUILDINGS and Other Structures	MACHINERY Permanently Attached to Real Estate	TOTAL True and Full Value	ASSESSED VALUATIONS: RURAL Homestead Up to $4,000 20%	RURAL Over $4,000 and Non-Homestead 33⅓%	ALL OTHER Homestead Up to $4,000 25%	ALL OTHER Over $4,000 and Non-Homestead 40%	MACHINERY Permanently Attached to Real Estate 33⅓%	TOTAL ASSESSED VALUE	Total Assessed Value of Equalization by the Board of Review	FINAL EQUALIZED VALUE
						Acres 100ths				Dollars	Dollars	Dollars	Dollars	Dollars	Dollars	Dollars	Dollars	Dollars	Dollars	Dollars	Dollars
Evan N. Peterson		SE¼ of NE¼ Lot 1	3	141	31	39 83	5	770		321			321		107				107		
"		NW¼ of NE¼ Lot 2				39 97		"		279			279		93				93		
"		E½ W½ of NE¼				40		770		240			240		80				80		
"		SW¼ of NE¼				40		"		240			240		80				80		
"																					
"		NE¼ of NW¼ Lot 3				40 11		"		600			600		200				200		
Harold O. + Grace Dixon		Lot 4 and S½ N½ Sec. 31 T. 141 R. 31 less 2.5 acres				72 75		"		525			525		175				175		
Evan N. Peterson		SE¼ of NW¼				40		710		321			321		107				107		
"		Lots 2 & 3 N½ W¼ Lying E. of Crooked St. R.R.				5		"		39			39		13				13		
"		NE¼ of SW¼				40		"		399			399		133				133		
"		NW¼ of SW¼				40		"		321			321		107				107		
Title of America U.S.		SW¼ of SW¼																			
Gust Peters		SE¼ of SW¼				40		"		240			240		80				80		
Ethel Peterson + Helen Olson		2.5 acres of S½ of SW¼				2 50		"		150			150		500				500		
Evan N. Peterson		NE¼ of SE¼				40		"		321			321		107				107		
"		NW¼ of SE¼				40		"		240			240		80				80		
Gust Peters		SW¼ of SE¼				40		410		300	565		865	123					173		
J. Buckley + Evelyn D. Buckley		SE¼ of SE¼				40		710		300			300		100				100		
						600 16				6186	565		6751	173	1962				2135		

	SOLD FOR TAXES	VALUATIONS BY SCHOOL DISTRICTS AS EQUALIZED BY DEPARTMENT OF TAXATION: District No.	Rate Mills	Tax including State Homestead Mills	State Tax on Non-Homestead 2 Mills	SPECIAL TAXES	TOTAL TAXES	PAID	WHEN PAID: Month Day Year	Number of Receipt	March Settlement 1953	June Settlement 1953	Penalty	November Settlement 1953	Penalty	Collections to First Monday in January 1954	Penalty	Delinquent on First Monday in January 1954	Total Delinquent Tax and Penalty	REMARKS
		Dollars		$ cts.	$ cts.	$ cts.	$ cts.				$ cts.	$ cts.	$ cts.	$ cts.	$ cts.	$ cts.	$ cts.	$ cts.	$ cts.	
1		52 / 107	Abate #4953	880 / 1812	12 / 24		892 / 1836	1 2nd Half Paid / 1st Half Paid	OCT 31 1953 / MAY 29 1953			446		446					9.44 Cancelled
2		72 / 153	#5231	1220 / 2576	16 / 48		1236 / 2624	2 2nd Half Paid / 1st Half Paid	OCT 31 1953 / MAY 29 1953			618		618					3.62 "
3		52 / 80	"	880 / 1356	12 / 18		892 / 1374	3 2nd Half Paid / 1st Half Paid	OCT 31 1953 / MAY 29 1953	4980		446		446					4.82 "
4		52 / 80	"	880 / 1356	12 / 18		892 / 1374	4 2nd Half Paid / 1st Half Paid	OCT 31 1953 / MAY 29 1953	15243		446		446					4.82 "
5								5											
6		80 / 200	Abate. 4952	1356 / 3388	18 / 46		1374 / 3434	6 2nd Half Paid / 1st Half Paid	OCT 31 1953 / MAY 29 1953			687		687					20.60 Cancelled
7		175		2964	40		3004	7 PAID IN FULL	DEC 4 1953	1387						3004	295		
8								8											
9		103 / 107	Abate. #5231	1744 / 1812	24 / 24		1768 / 1836	9 2nd Half Paid / 1st Half Paid	OCT 31 1953 / MAY 29 1953			884		884					.68 Cancelled
10		13		220	22		222	10 2nd Half Paid / 1st Half Paid	OCT 31 1953 / MAY 29 1953	15245		111		111					
11		103 / 133	Abate. 4955	1744 / 2252	24 / 32		1768 / 2284	11 2nd Half Paid / 1st Half Paid	OCT 31 1953 / MAY 29 1953	10480		884		884					5.14 Cancelled
12		83 / 107	" "	1406 / 1812	18 / 24		1424 / 1836	12 2nd Half Paid / 1st Half Paid	OCT 31 1953 / MAY 29 1953			712		712					4.12 "
13								13											
14	SOLD FOR TAXES	44 / 80	Abate. #5856	544 / 1356	8 / 18		552 / 1374	14 1st Half Paid / Balance Paid	MAY 27 1953 / OCT 31 1953	4573 / 15464		687		127					5.60 Abated on 2nd 8.88 Abated
15		50 / 80	Abate. #5754	848 / 1356	8 / 18		856 / 1374	15 PAID IN FULL	JUL 3 1953	4477				86					6.52 Abated
16		69 / 107	Abate. #4953	1168 / 1812	16 / 24		1184 / 1836	16 2nd Half Paid / 1st Half Paid	OCT 31 1953 / MAY 29 1953	10486		592		592					1.38 "
17		32 / 80	" #5241	1230 / 1356	16 / 18		1246 / 1374	17 2nd Half Paid / 1st Half Paid	OCT 31 1953 / MAY 29 1953	15293		623		623					
18	SOLD FOR TAXES	173		2930			2930	18 PAID IN FULL	OCT 31 1953	15855				293					
19		100		1694	22		1716	19 2nd Half Paid / 1st Half Paid	OCT 31 1953 / MAY 29 1953	15335 / 10482		858		859					
20								20											
		173 / 1962 / 2135		36166	444		36610					7989		10445		3004			16172

Assessment Roll and Tax List of Real Property in the Lawn of Shingobee

Form SCD (12) [illegible]

IN WHOSE NAME ASSESSED	TO WHOM TRANSFERRED	DESCRIPTION OF PROPERTY: SUBDIVISION	Sec. or Lot	Town or Block	Rng.	Number of Acres of Land	Indicates Homestead Yes or No	Sch. District No.	Indicates Agricultural Yes or No	TRUE AND FULL VALUATIONS: LAND Exclusive of Structures and Improvements	BUILDINGS and Other Structures	MACHINERY Permanently Attached to Real Estate	TOTAL True and Full Value	ASSESSED VALUATIONS: RURAL Homestead Up to $4,000 20%	RURAL Over $4,000 and Non-Homestead 33⅓%	ALL OTHER Homestead Up to $4,000 25%	ALL OTHER Over $4,000 and Non-Homestead 40%	MACHINERY Permanently Attached to Real Estate 33⅓%	TOTAL ASSESSED VALUE	Total Assessed Value as Equalized by the State Board of Review	FINAL EQUALIZED VALUE
						Acres 100ths				Dollars	Dollars	Dollars	Dollars	Dollars	Dollars	Dollars	Dollars	Dollars	Dollars	Dollars	Dollars
Harold Oe Grace Lisne		NE¼ NE¼ Lot 2	4	H131		12.70	S	70		261			261		87				87		
John S. Jeritski		W½ SW¼ SE¼ Exc. Ry. N. of W. Ry. & N. of N. Ry.	34					"		117			117		39				39		
Stanley B. Kuzniak		15 acres off N. side of Lot 5	3			1.50		"		45			45		15				15		
Dandorthy Campa Inc.		Lot 1	4			49.90		"		420	744		1164		388				388		
Stanley B. Kuzniak		4.1 acres of Lot 5	3			4.10		"		120			120		40				40		
Dandorthy Campa Inc.		Lot 3 x 3 Outlot N. of Lot 4	3			49.20		"		390			390		130				130		
U. S. of America		Lot 4 Less 13 Acres E. of Ry.	3																		
Virley L. Bjerke & Melvina Bjerke		W½ of Lot 5 Less 2 Acres off the East end	3			20.85		"		235	104		339		113				113		
Dandorthy Campa, Inc.		E½ of Lot 5	3			26.85		"		340	1425		2265		755				755	✓	
State of Minnesota		Lot 1 & E½ of SW¼ of SW¼	10																		
Dandorthy Campa Inc		NE¼ SW¼ Lot 7	11			36.80		"		297			297		99				99		
Raymond Faber		W½ of NW¼ SW¼ 6	12			2		"		39			39		13				13		
"		W½ of SW¼ NW¼	13			19.80		"		150			150		50				50		
John S. & Helen Jeritski		SE¼ of SW¼	14			40.48		"		450	168		618		206				206		
State of Minnesota	Leonard P. Rowe	E½ of Lot 6	18																		
U. S. of America		NE¼ of SE¼	19																		
Edward & Margaret A. Larson		NW¼ of SE¼ Lot 8	18			31.30		140		465	750		1215	243					243		
Marion Petrie		S½ E½ NW¼ SE¼ & E½ SW¼ SE¼ Lying	17			40.60		11		120	200		320	64					64		
U. S. of America		SE¼ of SE¼	19																		
Violet M. Cater, Marjorie E. & Mc. Pherson & Edward F. Wennerlund		60 x 300' of Lot 5	20			.40		110		60	138		198		66				66		
						336.48				3509	4829		7538	307	2001				2308		

SOLD FOR TAXES	VALUATIONS BY SCHOOL DISTRICTS AS EQUALIZED BY STATEMENT OF TAXATION: District	Mills	Tax including State Homestead	State Tax on Non-Homestead 2.2 Mills	SPECIAL TAXES	TOTAL TAXES		PAID	WHEN PAID (Month Day Year)	Number of Receipt	March Settlement 1953	June Settlement 1953	Penalty	November Settlement 1953	Penalty	Collections to First Monday in January 1954	Penalty	Delinquent on First Monday in January 1954	Total Delinquent Tax and Penalty	REMARKS
			Dollars	Dollars	Dollars	Dollars					$ cts.	$ cts.	$ cts.	$ cts.	$ cts.	$ cts.	$ cts.	$ cts.	$ cts.	
1			87			1.74	20	$1.94	1 PAID IN FULL	DEC 1 8 1953	15387					1.94	72	2.66		
2			39			6.60	08	6.68	2 PAID IN FULL	MAY 1 9 1953	5601		6.68							
3			15			2.54	04	2.58	3 PAID IN FULL	MAY 2 9 1953	10457		2.58							
									2nd Half Paid	OCT 1 9 1953	13844									
4				388		73.48	88	74.36	4 1st Half Paid	MAY 2 9 1953	10458		37.18		37.18					
5			40			6.78	10	6.88	5 PAID IN FULL	MAY 2 9 1953	10459		6.88							
									2nd Half Paid	OCT 1 9 1953	13845									
6				130		24.62	30	24.92	6 1st Half Paid	MAY 2 9 1953	10460		12.46		12.46					
7																				
8			113			19.14	26	19.40	8 PAID IN FULL	MAY 2 9 1953	10485		19.40							
									2nd Half Paid	OCT 1 9 1953	13866									
9				755		142.98	1.70	144.68	9 1st Half Paid	MAY 2 9 1953	10464		72.34		73.34					
10																				
									2nd Half Paid	OCT 1 9 1953	13868									
11				99		18.74	22	18.96	11 1st Half Paid	MAY 2 9 1953	10488		9.48		9.48					
12			13			2.20	02	2.22	12 PAID IN FULL	MAR 2 6 1953	5021		2.22							
13			50			8.46	12	8.58	13 PAID IN FULL	MAR 2 6 1953			8.58							
14			206			34.90	46	35.36	14 PAID IN FULL	MAY 1 9 1953	5601		35.36							
15																				
16																				
17			243			41.16		41.16	17 PAID IN FULL	MAY 2 9 1953	10479		41.16							
18			64			10.84		10.84	18 PAID IN FULL	MAY 1 6 1953	5256		10.84							
19																				
									2nd Half Paid	SEP 3 0 1953	13537									
20			66			11.18	14	11.32	20 1st Half Paid	MAY 2 9 1953	10489		5.66		5.66					
		M 307	259.82																	
		629	168.54										270.82		137.12		1.44			
		936	428.36			4.52		428.88												

Assessment Roll and Tax List of Real Property in the Town of Shingobee

Cass County, Minnesota, for Taxes the Year 1952.

Form SCD (53) [illegible]

IN WHOSE NAME ASSESSED	TO WHOM TRANSFERRED		DESCRIPTION OF PROPERTY: SUBDIVISION	Sec. or Lot	Town or Block	Rng.	Number of Acres of Land: Acres	100ths	No. School District	Indian Homestead Tax Status	Indian Agricultural Tax Status	TRUE AND FULL VALUATIONS: LAND Exclusive of Buildings and Other Improvements	BUILDINGS and Other Structures	MACHINERY Permanently Attached to Real Estate	TOTAL True and Full Value
												Dollars	Dollars	Dollars	Dollars
U. S. of America		1	NE¼ of NW¼ Lot 1	5	141	31			5						
U. S. of America		2	NW¼ of NE¼ Lot 2												
U. S. of America		3	SW¼ of NE¼												
Stanley B. Kuzniak		4	SE¼ of NE¼ less 2½ acres Ry R.W.				37	08	710			369			369
		5													
U. S. of America		6	NE¼ of NW¼ Lot 3												
U. S. of America		7	NW¼ of NW¼ Lot 4												
State of Minnesota		8	SW¼ of NW¼												
State of Minnesota		9	SE¼ of NW¼												
		10													
George Lovering of Walker, Cass Co., Minn.	State of Minnesota	11	NE¼ of SW¼ Lot 6				31		710			465			465
		12	NW¼ of SW¼				~~40~~		"			240			240
Andrew Olson		13	SW¼ of SW¼ less Ry				39	82	"			222			222
George Lovering		14	SE¼ of SW¼ Lot 5 less Ry				22	30	"			330			330
		15													
A. Chase ~~Hoyt Tilton~~		16	NE¼ of SE¼ Lot 8				37	50	"			555			555
U. S. of America		17	NW¼ of SE¼ Lot 7												
		18	SW¼ of SE¼												
U. S. of America		19	SE¼ of SE¼ Lot 9												
		20													
							205	70				2181			2181

IN WHOSE NAME ASSESSED	ASSESSED VALUATIONS: RURAL Homestead Up to $4,000 20%	RURAL Over $4,000 and Non-Homestead 33⅓%	ALL OTHER Homestead Up to $4,000 25%	ALL OTHER Over $4,000 and Non-Homestead 40%	MACHINERY Permanently Attached to Real Estate 33⅓%	TOTAL ASSESSED VALUE	Total Assessed Value as Equalized by the Board of Review	FINAL EQUALIZED VALUE
	Dollars	Dollars	Dollars	Dollars	Dollars	Dollars	Dollars	Dollars
U. S. of America								
U. S. of America								
U. S. of America								
Stanley B. Kuzniak		123				123		
U. S. of America								
U. S. of America								
State of Minnesota								
State of Minnesota								
George Lovering of Walker, Cass Co., Minn.		155				155		
		80				80		
Andrew Olson		74				74		
George Lovering		110				110		
A. Chase ~~Hoyt Tilton~~		185				185		
U. S. of America								
U. S. of America								
		727				741		

SOLD FOR TAXES	VALUATIONS BY SCHOOL DISTRICTS AS EQUALIZED BY DEPARTMENT OF TAXATION: District No. 3 Rate 33 Mills	District No. ..... Rate ..... Mills	District No. ..... Rate ..... Mills	District No. ..... Rate ..... Mills	District No. ..... Rate ..... Mills	District No. ..... Rate ..... Mills	Tax including State Homestead ..... Mills	State Tax on Non-Homestead 22 Mills	SPECIAL TAXES	TOTAL TAXES		PAID	WHEN PAID: Month	Day	Year	Number of Receipt	March Settlement 1953	June Settlement 1953	Penalty	November Settlement 1953	Penalty	Collections to First Monday in January 1954	Penalty	Delinquent to First Monday in January 1954	Penalty	Total Delinquent Tax and Penalty	REMARKS
	Dollars	Dollars	Dollars	Dollars	Dollars	Dollars	$ cts.	$ cts.	$ cts.	$ cts.							$ cts.	$ cts.	$ cts.	$ cts.	$ cts.	$ cts.	$ cts.	$ cts.	$ cts.	$ cts.	
	123						20 84	28		21 12		PAID IN FULL	MAY 29	1953	10382		21 12										
	155						26 26	36		26 62		PAID IN FULL	MAY 29	1953	10390		26 62									Forfeited 10-15-52 C.B.J. Cancel.
SOLD FOR TAXES	~~80~~ not forfeited						13 56	18		13 74		1st Half Paid	MAY 29	1953	10394		6 87										
SOLD FOR TAXES	74						12 54	16		12 70													12 70				
	110						18 64	24		18 88		PAID IN FULL	MAY 29	1953	10402		18 88										
	185						31 34	2 42		31 76		Forfeited	JUL 31	1953	13370												
												1st Half Paid	MAY 27	1953	6442		15 60		76 08							
	727						123 18	164		124 82								89 17		16 48			12 70				

Assessment Roll and Tax List of Real Property in the Town of Shingobee

Cass County, Minnesota, for Taxes for the Year 1952.

Form 5CD(32) 10M-8-52 Rogers, Minnesota

IN WHOSE NAME ASSESSED	TO WHOM TRANSFERRED	DESCRIPTION OF PROPERTY: SUBDIVISION	Sec. or Lot	Town or Block	Rng.	Number of Acres of Land: Acres	Number of Acres of Land: Hundredths	No. School District	Individual Assessed Real Estate Taxes Homestead No.	Individual Assessed Real Estate Taxes Other than Homestead No.	TRUE AND FULL VALUATIONS: LAND Exclusive of Structures and Improvements	TRUE AND FULL VALUATIONS: BUILDINGS and Other Structures	TRUE AND FULL VALUATIONS: MACHINERY Permanently Attached to Real Estate	TRUE AND FULL VALUATIONS: TOTAL True and Full Value	ASSESSED VALUATIONS: RURAL: Homestead Up to $4,000 20%	ASSESSED VALUATIONS: RURAL: Over $4,000 and Non-Homestead 33⅓%	ASSESSED VALUATIONS: ALL OTHER: Homestead Up to $4,000 25%	ASSESSED VALUATIONS: ALL OTHER: Over $4,000 and Non-Homestead 40%	ASSESSED VALUATIONS: ALL OTHER: MACHINERY Permanently Attached to Real Estate 33⅓%	ASSESSED VALUATIONS: TOTAL ASSESSED VALUE	Total Assessed Value as Equalized by the Board of Review	FINAL EQUALIZED VALUE
						Acres	Hdths				Dollars	Dollars	Dollars	Dollars	Dollars	Dollars	Dollars	Dollars	Dollars	Dollars	Dollars	Dollars
Leslie L. Flint		1 NE¼ of SE¼ Lot 1	6	144	31	40	87	5	710		240			240		80				80		
Kenneth + Edna McDonald		2 NW¼ of NE¼																				
" "		3 SW¼ of NE¼				40			710		240			240		80				80		
		4 SE¼ of NE¼				40			"		240			240		80				80		
		5																				
U. S. of America		6 NE¼ of NW¼ Lot 2																				
U. S. of America		7 NW¼ of NW¼ Lot 4																				
U. S. of America		8 SW¼ of NW¼ Lot 5																				
U. S. Of America		9 SE¼ of NW¼																				
		10																				
U. S. of America		11 NE¼ of SW¼ Lease																				
U. S. of America		12 NW¼ of SW¼ Lot 6																				
U. S. of America		13 SW¼ of SW¼ Lot 7																				
Willis M. + Clara Frances Johnson		14 SE¼ of SW¼				40			441		300			300	60					60		
" "		15 Lot lying S. & E. of hd. of MEN. 7 SW¼				1			"		30	570		600	120					120		
U. S. of America		16 NE¼ of SE¼																				
U. S. of America		17 NW¼ of SE¼																				
U. S. of America		18 SW¼ of SE¼																				
U. S. of America		19 SE¼ of SE¼																				
		20																				
						161	27				1050	570		1620	180	240				420		

	SOLD FOR TAXES	VALUATIONS BY SCHOOL DISTRICTS AS EQUALIZED BY DEPARTMENT OF TAXATION: District No. 54 Rate 54 Mills	District No. Rate Mills	District No. Rate Mills	District No. Rate Mills	District No. Rate Mills	District No. Rate Mills	Tax including State Homestead Mills	State Tax on Non-Homestead Mills	SPECIAL TAXES	TOTAL TAXES		PAID	WHEN PAID: Month	Day	Year	Number of Receipt	March Settlement 1953	June Settlement 1953	Penalty	November Settlement 1953	Penalty	Collections to First Monday in January 1954	Penalty	Delinquent on First Monday in January 1954	Total Delinquent Tax and Penalty	REMARKS
		Dollars	Dollars	Dollars	Dollars	Dollars	Dollars	$ cts.	$ cts.	$ cts.	$ cts.							$ cts.	$ cts.	$ cts.	$ cts.	$ cts.	$ cts.	$ cts.	$ cts.	
1	SOLD FOR TAXES	80						13 56	18		13 74	T												13 74		
2																										
3	SOLD FOR TAXES	80						13 56	18		13 74													13 74		
4	SOLD FOR TAXES	80						13 56	18		13 74													13 74		
5																										
6																										
7																										
8																										
9																										
10																										
11																										
12																										
13													2nd Half Paid	OCT	6	1953										
14		H 60						10 16			10 16		1st Half Paid	MAY	26	1953	6410	5 08		5 08				10 16		
15		H 120						20 32			20 32		2nd Half Paid	OCT	6	1953	3587									
													1st Half Paid	MAY	26	1953		10 16		10 16						
16																										
17																										
18																										
19																										
20																										
		H 180						71 16	54		71 70							15 24		15 24				41 72		
		240																								
		H 420																								

Assessment Roll and Tax List of Real Property in the Lowes of Shingobee,

Form SCD (53) [illegible]

IN WHOSE NAME ASSESSED	TO WHOM TRANSFERRED		DESCRIPTION OF PROPERTY: SUBDIVISION	Sec. or Lot	Town or Block	Rng.	Number of Acres of Land: Acres	Number of Acres of Land: 100ths	Indicates Homestead Tax Law No.	Indicates Agricultural Tax Law No.	No. School District	TRUE AND FULL VALUATIONS: LAND Exclusive of Structures and Improvements	TRUE AND FULL VALUATIONS: BUILDINGS and Other Structures	TRUE AND FULL VALUATIONS: MACHINERY Permanently Attached to Real Estate	TRUE AND FULL VALUATIONS: TOTAL True and Full Value	ASSESSED VALUATIONS: RURAL: Homestead Up to $4,000 20%	ASSESSED VALUATIONS: RURAL: Over $4,000 and Non-Homestead 33⅓%	ASSESSED VALUATIONS: ALL OTHER: Homestead Up to $4,000 25%	ASSESSED VALUATIONS: ALL OTHER: Over $4,000 and Non-Homestead 40%	ASSESSED VALUATIONS: ALL OTHER: MACHINERY Permanently Attached to Real Estate 33⅓%	TOTAL ASSESSED VALUE	Total Assessed Value as Equalized by the Board of Review	FINAL EQUALIZED VALUE
												Dollars	Dollars	Dollars	Dollars	Dollars	Dollars	Dollars	Dollars	Dollars	Dollars	Dollars	Dollars
U. S. of America		1	NE¼ of NE¼	7	141	31					5												
U. S. of America		2	NW¼ of NE¼																				
Ethel Manns		3	SW¼ of NE¼				37	38		70		222			222		74				74		
U. S. of America		4	SE¼ of NE¼ Lot 5																				
		5																					
U. S. Of America		6	NE¼ of NW¼																				
U. S. of America		7	NW¼ of NW¼ Lot 1																				
U. S. of America		8	SW¼ of NW¼ Lot 2																				
Wm J. Katherina & Borgkofer		9	SE¼ of NW¼				42	75		40		345	475		820	164					164		
		10																					
Ethel Manns		11	NE¼ of SW¼				31	42		70		360	150		510		170				170		
J. R. Zeid, Edward Parker, Ray Smith		12	NW¼ of SW¼ Lot 3				53	79		"		423			423		141				141		
		13	SW¼ of SW¼ Lot 4				40	94		"		400	14		414		138				138		
		14	SE¼ of SW¼				5	75		"		60			60		20				20		
		15																					
U. S. of America		16	NE¼ of SE¼ Lot 7																				
U. S. Of America		17	NW¼ of SE¼ Lot 6																				
U. S. of America		18	SW¼ of SE¼																				
U. S. of America		19	SE¼ of SE¼																				
		20																					
							212	02				1810	639		2449	164	543				707		

Cass County, Minnesota, for Taxes for the Year 1952.

SOLD FOR TAXES	VALUATIONS BY SCHOOL DISTRICTS AS EQUALIZED BY DEPARTMENT OF TAXATION: District No. 5 Rate 25 Mills	District No. ..... Rate ..... Mills	District No. ..... Rate ..... Mills	District No. ..... Rate ..... Mills	District No. ..... Rate ..... Mills	Tax including State Homestead ..... Mills	State Tax on Non-Homestead 2.5 6 Mills	SPECIAL TAXES	TOTAL TAXES		PAID	WHEN PAID: Month Day Year	Number of Receipt	March Settlement 1953	June Settlement 1953	Penalty	November Settlement 1953	Penalty	Collections to First Monday in January 1954	Penalty	Delinquent on First Monday in January 1954	Total Delinquent Tax and Penalty	REMARKS
	Dollars	Dollars	Dollars	Dollars	Dollars	$ cts.	$ cts.	$ cts.	$ cts.					$ cts.	$ cts.	$ cts.	$ cts.	$ cts.	$ cts.	$ cts.	$ cts.	
										1												
										2												
74					1284	16		1270	3	PAID IN FULL	JUL 1 8 1953	11194				1270	50				
									4													
									5													
									6													
									7													
									8													
464					2778			2778	9	2nd Half Paid 1st Half Paid	SEP 19 1953 MAY 20 1953	13418 5869		1389		1389						
									10													
970					2880	38		2918	11	PAID IN FULL	JUL 1 1953	11194				2918	59					
141					2388	32		2420	12	PAID IN FULL	MAY 29 1953	10479		2420								
138					2338	30		2368	13	PAID IN FULL	MAY 29 1953			2368								
20					338	04		342	14	PAID IN FULL	MAY 29 1953			342								
									15													
									16													
									17													
									18													
									19													
									20													
464 543 707					11976	120		12096						6519		5577						

Assessment Roll and Tax List of Real Property in the Lawer of Shingobee

Cass County, Minnesota, for Taxes for the Year 1952.

Form 5CD (32) pm-8-52 Essex, Minnesota

IN WHOSE NAME ASSESSED	TO WHOM TRANSFERRED	DESCRIPTION OF PROPERTY: SUBDIVISION	Sec. or Lot	Town or Block	Rng.	Number of Acres of Land: Acres	100ths	Indicate Homestead Tax as Yes or No	Indicate Agricultural Tax as Yes or No	TRUE AND FULL VALUATIONS: LAND Exclusive of Structures and Improvements	BUILDINGS and Other Structures	MACHINERY Permanently Attached to Real Estate	TOTAL True and Full Value
										Dollars	Dollars	Dollars	Dollars
U. S. of America		1 NE¼ of NE¼		8	31			5					
State of Minnesota	(Shingobee Memorial Forest)	2 NW¼ of NE¼ Lot 1											
Benjamin Walker		3 SW¼ of NE¼				40			Yes	420	150		570
U. S. of America		4 SE¼ of NE¼											
		5											
W. J. Bergkofer		6 NE¼ of NW¼				40			Yes	154			154
State of Minnesota		7 NW¼ of NW¼ less 1.59 acs. Ry. R. Wy.											
Edward S. Olson		8 SW¼ of NW¼ Lot 2				31			Yes	465			465
U. S. of America		9 SE¼ of NW¼											
		10											
U. S. of America		11 NE¼ of SW¼											
U. S. of America		12 NW¼ of SW¼ Lot 3											
U. S. of America		13 SW¼ of SW¼											
U. S. of America		14 SE¼ of SW¼											
		15											
U. S. of America		16 NE¼ of SE¼ Lot 6											
State of Minnesota	(Shingobee Memorial Forest)	17 NW¼ of SE¼ Lot 5											
U. S. of America		18 SW¼ of SE¼ Lot 4											
U. S. of America		19 SE¼ of SE¼ Lot 7											
		20											
		111								1044	150		1194

IN WHOSE NAME ASSESSED	ASSESSED VALUATIONS: RURAL Homestead Up to $5,000 20%	RURAL Over $5,000 and Non-Homestead 33⅓%	ALL OTHER Homestead Up to $4,000 25%	ALL OTHER Over $4,000 and Non-Homestead 40%	MACHINERY Permanently Attached to Real Estate 33⅓%	TOTAL ASSESSED VALUE	Total Assessed Value as Equalized by the Board of Review	FINAL EQUALIZED VALUE
	Dollars	Dollars	Dollars	Dollars	Dollars	Dollars	Dollars	Dollars
U. S. of America								
State of Minnesota								
Benjamin Walker	114					114		
U. S. of America								
W. J. Bergkofer		53				53		
State of Minnesota								
Edward S. Olson		155				155		
U. S. of America								
U. S. of America								
U. S. of America								
U. S. of America								
U. S. of America								
U. S. of America								
State of Minnesota								
U. S. of America								
U. S. of America								
	114	208				322	3xx	

SOLD FOR TAXES	VALUATIONS BY SCHOOL DISTRICTS AS EQUALIZED BY DEPARTMENT OF TAXATION: District No. 5-J Rate 36 Mills	District No. ..... Rate ..... Mills	District No. ..... Rate ..... Mills	District No. ..... Rate ..... Mills	District No. ..... Rate ..... Mills	Tax including State Homestead ..... Mills	State Tax on Non-Homestead 22 Mills	SPECIAL TAXES	TOTAL TAXES
	Dollars	Dollars	Dollars	Dollars	Dollars	Dollars	$ cts.	$ cts.	$ cts.	$ cts.
	H 114					1930			1930
	53					898	12		910
	155					2606	56		2662
	H 114					5454	48		5502
	DDS									
	322									

PAID	WHEN PAID: Month Day Year	Number of Receipt	March Settlement 1953 $ cts.	June Settlement 1953 $ cts.	Penalty $ cts.	November Settlement 1953 $ cts.	Penalty $ cts.	Collections to First Monday in January 1954 $ cts.	Penalty $ cts.	Delinquent on First Monday in January 1954 $ cts.	Total Delinquent Tax and Penalty $ cts.	REMARKS
1st Half Paid	OCT 23 1953 MAY 22 1953	8414		965		965						
2nd Half Paid 1st Half Paid	OCT 20 1953 MAY 20 1953	13172 5864		455		455						
2nd Half Paid 1st Half Paid	OCT 31 1953 MAY 29 1953	15302 13519		1324		1331						
				2751		2751						

Assessment Roll and Tax List of Real Property in the Town of Shingobee,

Cass County, Minnesota, for Taxes for the Year 1952.

IN WHOSE NAME ASSESSED	TO WHOM TRANSFERRED	DESCRIPTION OF PROPERTY: SUBDIVISION	Sec. or Lot	Town or Block	Rng.	Number of Acres of Land	Sch. Dist.	Ind. Hmstd. Assd. Val. Land	Ind. Hmstd. Assd. Val. Bldgs.	TRUE AND FULL VALUATIONS: LAND Exclusive of Structures and Improvements	BUILDINGS and Other Structures	MACHINERY Personalty Attached to Real Estate	TOTAL True and Full Value	ASSESSED VALUATIONS: RURAL Homestead Up to $1,000 20%	RURAL Over $1,000 and Non-Homestead 33⅓%	ALL OTHER Homestead Up to $1,000 25%	ALL OTHER Over $1,000 and Non-Homestead 40%	MACHINERY Personalty Attached to Real Estate 33⅓%	TOTAL ASSESSED VALUE	Total Assessed Value as Equalized by the Board of Review	FINAL EQUALIZED VALUE
						Acres / Units				Dollars	Dollars	Dollars	Dollars	Dollars	Dollars	Dollars	Dollars	Dollars	Dollars	Dollars	Dollars
U. S. of America		NE¼ of NE¼		9	141	31	5														
Harold Nicely		NW¼ of NW¼ Less 1.57 acres Xy. # Less Tract in SE¼				31.43		40	87	275	85		360	72					72		
U. S. of America		SW¼ of NE¼																			
U. S. of America		SE¼ of NE¼																			
Leonard P. Peterson ½ Edward S. Olson ½		NE¼ of NW¼ Lying N.W. of Xy. #34				21		7	0	210	411		621	207					207		
Earl L. & Barbara Ford		Xy. #37 S. of S.E. ¼				19		"		249			249	83					83		
Leonard P. Peterson ½ Edward S. Olson ½		NW¼ of NW¼				40		"		399			399	133					133		
Leonard P. Peterson		SW¼ of NW¼				40		"		321			321	107					107		
U. S. of America		SE¼ of NW¼																			
John Littlegoker		All My ¼ NE¼ N.W. of Xy. #34				3		"		30			30	10					10		
U. S. of America		NE¼ of SW¼																			
U. S. of America		NW¼ of SW¼																			
U. S. of America		SW¼ of SW¼																			
U. S. of America		SE¼ of SW¼																			
~~L. L. Nicely~~		Part in NW¼ NE¼ Xy. (SE¼)																			
U. S. of America		NE¼ of SE¼																			
U. S. of America		NW¼ of SE¼																			
U. S. of America		SW¼ of SE¼																			
U. S. of America		SE¼ of SE¼																			
						154.43				1484	496		1980	712	540				1252		
															612						

SOLD FOR TAXES	VALUATIONS BY SCHOOL DISTRICTS AS EQUALIZED BY DEPARTMENT OF TAXATION: District No. 5 Rate 54.13 Mills	District No. Rate Mills	District No. Rate Mills	District No. Rate Mills	District No. Rate Mills	District No. Rate Mills	Tax including State Homestead Mills	State Tax on Non-Homestead 2.2 Mills	SPECIAL TAXES	TOTAL TAXES	PAID	WHEN PAID: Month	Day	Year	Number of Receipt	March Settlement 1953	June Settlement 1953	Penalty	November Settlement 1953	Penalty	Collections to First Monday in January 1954	Penalty	Delinquent on First Monday in January 1954	Total Delinquent Tax and Penalty	REMARKS
	Dollars	Dollars	Dollars	Dollars	Dollars	Dollars	$ cts.	$ cts.	$ cts.	$ cts.					$ cts.	$ cts.	$ cts.	$ cts.	$ cts.	$ cts.	$ cts.	$ cts.	$ cts.	
1																								
2	H 72						1 20			1 20	PAID IN FULL	MAY	20	1953	5863		1 20							
3																								
4																								
5	207						35 06	46		35 52	1st Half Paid	OCT	31	1953	14302									
											2nd Half Paid	OCT	31	1953	14599		17 76		17 76					
6	83						14 06	18		14 27	2nd Half Paid	OCT	14	1953	14345				7 12					
											1st Half Paid	MAY	22	1953	6358		7 12							
7	133						22 52	30		22 82	2nd Half Paid	OCT	31	1951					11 41					
											1st Half Paid	NOV	14	1952	12207		11 41							
8	107						18 12	24		18 36	2nd Half Paid	OCT	31	1953	14302									
											1st Half Paid	APR	1	1953	14362		9 18		9 18					
9																								
10	SOLD FOR TAXES 10						1 70	02		1 72													1 72	
11																								
12																								
13																								
14																								
15																								
16																								
17																								
18																								
19																								
20																								
	H 72 540 612						123 66	1 20		124 86							51 61		45 47				172	

Assessment Roll and Tax List of Real Property in the Lawn of Shingobee

Cass County, Minnesota, for Taxes for the Year 1952.

IN WHOSE NAME ASSESSED	TO WHOM TRANSFERRED		DESCRIPTION OF PROPERTY: SUBDIVISION	Sec. or Lot	Town or Block	Rng.	Number of Acres of Land: Acres	Hundredths	Ind. No. School District	Ind. No. Agricultural Tract	TRUE AND FULL VALUATIONS: LAND Exclusive of Structures and Improvements	BUILDINGS and Other Structures	MACHINERY Permanently Attached to Real Estate	TOTAL True and Full Value	ASSESSED VALUATIONS: RURAL Homestead Up to $4,000 20%	RURAL Over $4,000 and Non-Homestead 33⅓%	ALL OTHER Homestead Up to $4,000 25%	ALL OTHER Over $4,000 and Non-Homestead 40%	MACHINERY Permanently Attached to Real Estate 33⅓%	TOTAL ASSESSED VALUE	Total Assessed Value as Equalized by the Board of Review	FINAL EQUALIZED VALUE
											Dollars	Dollars	Dollars	Dollars	Dollars	Dollars	Dollars	Dollars	Dollars	Dollars	Dollars
Gust Peters		1	NE¼ of NE¼	10	141	31	40		5	71	321			321		107				107	
"		2	NW¼ of NE¼				40		"		321			321		107				107	
"		3	SW¼ of NE¼				40		"		399			399		133				133	
"		4	SE¼ of NE¼				40		"		321			321		107				107	
		5																			
Evan N. Peterson		6	NE¼ of NW¼				40		"		321			321		107				107	
"		7	NW¼ of NW¼				40		"		321			321		107				107	
U. S. Of America		8	SW¼ of NW¼																		
U. S. Of America		9	SE¼ of NW¼																		
Hilda L. Bissell		10	W½ of SW¼ W½ of SE¼ Sec 35				15		71		120			120		40				40	
U. S. Of America		11	NE¼ of SW¼ Less 1.5 acres																		
U. S. Of America		12	NW¼ of SW¼																		
U. S. Of America		13	SW¼ of SW¼																		
U. S. Of America		14	SE¼ of SW¼																		
		15																			
U. S. Of America		16	NE¼ of SE¼																		
U. S. Of America		17	NW¼ of SE¼																		
U. S. Of America		18	SW¼ of SE¼																		
U. S. Of America		19	SE¼ of SE¼																		
		20																			
							255 00				2124			2124		708				708	

SOLD FOR TAXES	VALUATIONS BY SCHOOL DISTRICTS AS EQUALIZED BY DEPARTMENT OF TAXATION: District No. / Rate Mills	District No. / Rate Mills	District No. / Rate Mills	District No. / Rate Mills	District No. / Rate Mills	Tax including State Homestead Mills	State Tax on Non-Homestead 2 Mills	SPECIAL TAXES	TOTAL TAXES		PAID	WHEN PAID: Month Day Year	Number of Receipt	March Settlement 1953	June Settlement 1953	Penalty	November Settlement 1953	Penalty	Collections to First Monday in January 1954	Penalty	Delinquent on First Monday in January 1954	Penalty	Total Delinquent Tax and Penalty	REMARKS
	Dollars	Dollars	Dollars	Dollars	Dollars	$ cts.	$ cts.	$ cts.	$ cts.					$ cts.	$ cts.	$ cts.	$ cts.	$ cts.	$ cts.	$ cts.	$ cts.	$ cts.	
1 SOLD FOR TAXES	464 107	Abate	# 5882			19 44 1 08	24		10 84	1	1st Half Paid	MAY 29 1953										1.52 Abated
	464 107	"	"			19 44 1 08	24		10 84		Balance Paid	OCT 1 1953										7.32 Settlement pending
2 SOLD FOR TAXES	464 107	"	"			19 44 1 08	24		10 84	2	1st Half Paid	MAY 29 1953	15054									9.28 "
	464 107	"	"			19 44 1 08	24		10 84		Balance Paid	OCT 1 1953										
3 SOLD FOR TAXES	464 733	"	"			19 44 7 52	30		27 26	3	1st Half Paid	MAY 29 1953	15073		384		711					7.52 Abated
	464 107	"	"			19 44 1 08	24		10 84		Balance Paid	OCT 1953										
4 SOLD FOR TAXES	464 107	"	"			19 44 1 08	24		10 84	4	1st Half Paid	MAY 29 1953										
	464 107	"	"			19 44 1 08	24		10 84		Balance Paid	OCT 1953										
5										5												
6 SOLD FOR TAXES	50 107	Abate	# 5507			8 46 1 08	12 24		8 58 10 74	6	2nd Half Paid	OCT 31 1953										9.78 Abated
7 SOLD FOR TAXES	50 107	"	"			8 46 1 08	12 24		8 58 10 74	7	2nd Half Paid	OCT 31 1953	10483		129		429					
											1st Half Paid	MAY 26 1953	15243		309		429					9.78 Abated
8										8												
9										9												
10 SOLD FOR TAXES	40					6 78	10		6 88	10	PAID IN FULL	JUN 18 1953	7864				688	10				
11										11												
12										12												
13										13												
14										14												
15										15												
16										16												
17										17												
18										18												
19										19												
20										20												
	708					119 40	160		121 56						4753		2257					5140

Assessment Roll and Tax List of Real Property in the Town of Shingobee

Cass County, Minnesota, for Taxes for the Year 1952.

Form SCD (52)

IN WHOSE NAME ASSESSED	TOWNHOM TRANSFERRED	DESCRIPTION OF PROPERTY: SUBDIVISION	Sec. No. Lot	Town or Block	Rng.	Number of Acres of Land	No. School District	Self-contained Personal Property Tax Agreement No.	Self-contained Real Estate Tax Agreement No.	TRUE AND FULL VALUATIONS: LAND Exclusive of Structures and Improvements	BUILDINGS and Other Structures	MACHINERY Permanently Attached to Real Estate	TOTAL True and Full Value	ASSESSED VALUATIONS: RURAL Homestead Up to $4,000 20%	RURAL Over $4,000 and Non-Homestead 33⅓%	ALL OTHER Homestead Up to $4,000 25%	ALL OTHER Over $4,000 and Non-Homestead 40%	MACHINERY Permanently Attached to Real Estate 33⅓%	TOTAL ASSESSED VALUE	Total Assessed Value as Equalized by the Board of Review	FINAL EQUALIZED VALUE
						Acres 100ths				Dollars	Dollars	Dollars	Dollars	Dollars	Dollars	Dollars	Dollars	Dollars	Dollars	Dollars	Dollars
State of Minnesota							5														
Robert E. + Mary J. McCarty		Lot 4	11	141	31																
" "		NW¼ of NW¼ Lot 7				28 75	4W			145			145	29					29		
		SW¼ of NE¼				40		"		320			320	64					64		
		SE¼ of NW¼ Lot 2				36 50		"		325	575		900	180					180		
Edward + Adell Beush		N½ of NW¼ Lot 8				20 50		"		500	750		1250	250					250		
Arthur J. Grupe		S½ of N½ of NW¼ Lot 8				10 25	7W			250	335		585		195				195		
"		SW¼ of NW¼ Lot 9				40		"		600			600		200				200		
Oleanna Shoe		NE¼ of NW¼ Lot 6				11 25		"		463			165		55				55		
Chas. + Wm. J. Olson		N½ of S½ of Lot 8				10 25		"		256	425		681		227				227		
Arthur C. Shoe		NW¼ of SW¼ Lot 5				19 75		"		279	18		297		99				99		
A. J. Grupe		NW¼ of SW¼ Lot 10				22 50		"		330			330		110				110		
Verne A. + Elaine L. Johnson		SW¼ of SW¼ Lot 11				17		"		255			255		85				85		
O.N. + Virgie L. Opheim		SE¼ of SW¼ Lot 4				33 56		"		263	85		348		116				116		
U. S. of America		Lot 12																			
U. S. of America		NE¼ of SE¼																			
Robert E. + Mary J. McCarty		NW¼ of SE¼				40	4W			240			240	48					48		
M. B. + Ethel Freeman		SW¼ of SE¼ Lot 3				39 97	7W			222			222		74				74		
U. S. of America		SE¼ of SE¼				40															
						410 28				4150	2188		6338	571	1161				1732		

SOLD FOR TAXES	VALUATIONS BY SCHOOL DISTRICTS AS EQUALIZED BY DEPARTMENT OF TAXATION: District No. 5 Rate 4.6 Mills	District No. Rate Mills	District No. Rate Mills	District No. Rate Mills	District No. Rate Mills	District No. Rate Mills	Tax including State Homestead	State Tax on Non-Homestead 2.6 Mills	SPECIAL TAXES	TOTAL TAXES	PAID	WHEN PAID: Month Day Year	Number of Receipt	March Settlement 1953	June Settlement 1953	Penalty	November Settlement 1953	Penalty	Collections to First Monday in January 1954	Penalty	Delinquent on First Monday in January 1954	Penalty	Total Delinquent Tax and Penalty	REMARKS
	Dollars	Dollars	Dollars	Dollars	Dollars	Dollars	$ cts.	$ cts.	$ cts.	$ cts.				$ cts.	$ cts.	$ cts.	$ cts.	$ cts.	$ cts.	$ cts.	$ cts.	$ cts.	$ cts.	
H 29							492			492	PAID IN FULL	APR 13 1953			492									
H 64							1084			1084	PAID IN FULL	APR 13 1953	3216		1084									
H 180							3048			3048	PAID IN FULL	APR 13 1953			3048									
H 250							4234			4234	PAID IN FULL	FEB 16 1953	975	4234										
195							3302	44		3346	2nd Half Paid	OCT 31 1953	10493		1673		1673							
											1st Half Paid	MAY 29 1953	5236											
200							3388	46		3434	2nd Half Paid	OCT 31 1953	5236		1717		1717							
											1st Half Paid	MAY 29 1953	12384											
55							932	12		944	PAID IN FULL	OCT 10 1953	12384				944	53						
227							3844	62		3906	PAID IN FULL	MAY 15 1953	5238		3890	16								
99							1676	22		1698	PAID IN FULL	MAY 26 1953	10496		1698									
110							1864	24		1888	2nd Half Paid	OCT 31 1953	5236		944		944							
											1st Half Paid	MAY 29 1953	10492											
85							1440	20		1460	PAID IN FULL	MAY 26 1953	10493		1460									
116							1964	26		1990	2nd Half Paid	OCT 30 1953	5237		895		995							
											1st Half Paid	MAY 29 1953	10492											
H 48							814			814	PAID IN FULL	APR 13 1953	3216		814									
74							1254	16		1270	2nd Half Paid	OCT 27 1953	14269		635		635							
											1st Half Paid	MAY 29 1953	6574											
H 971							29936	262		29598				4234	18456		6908							
1733																								

Assessment Roll and Tax List of Real Property in the Lawn of Shingobee

Form 5CD(22) WILL NOT SHRINK, Minneapolis

IN WHOSE NAME ASSESSED	TO WHOM TRANSFERRED	DESCRIPTION OF PROPERTY: SUBDIVISION	Sec. or Lot	Town or Block	Rng.	Number of Acres of Land: Acres	100ths	No. School District	Ind. or Com. Reserved Tract No.	Ind. or Agr. Allotted Tract No.	TRUE AND FULL VALUATIONS: LAND Exclusive of Structures and Improvements	BUILDINGS and Other Structures	MACHINERY Permanently Attached to Real Estate	TOTAL True and Full Value
											Dollars	Dollars	Dollars	Dollars
Adolph M. Bredeson		E½ of NE¼ of NE¼	12	144	31	20		5	710		162			162
F. J. Sabin		W½ of NE¼ of NE¼				20			"		162			162
		SW¼ of NE¼												
Lloyd & Hazel Osborn		S½ of SE¼ of NE¼ except N 33 rds of W 44 rds and except 4 acres in SW corner				18			"		142	245		387
Melvin & Emily Willard		S½ of SE¼ of NE¼				2			"		30			30
~~State of Minnesota~~		NE¼ of NW¼												
		~~NW¼ of NW¼~~ Lot 1												
		SW¼ of NW¼												
		SE¼ of NW¼												
~~State of Minnesota~~		E½ of NE¼ of SW¼												
~~U. S. of America~~ U.S. of America		NW¼ of SW¼												
		SW¼ of SW¼												
U. S. of America		SE¼ of SW¼												
		NE¼ of SE¼												
		NW¼ of SE¼												
		SW¼ of SE¼												
		SE¼ of SE¼												
						60	00				496	245		741

ASSESSED VALUATIONS

RURAL: Homestead Up to $4,000 20%	RURAL: Over $4,000 and Non-Homestead 33⅓%	ALL OTHER: Homestead Up to $4,000 25%	ALL OTHER: Over $4,000 and Non-Homestead 40%	MACHINERY Permanently Attached to Real Estate 33⅓%	TOTAL ASSESSED VALUE	Total Assessed Value as Equalized by the Board of Review	FINAL EQUALIZED VALUE
Dollars	Dollars	Dollars	Dollars	Dollars	Dollars	Dollars	Dollars
	54				54		
	54				54		
	129				129		
	10				10		
	247				247		

Cass County, Minnesota, for Taxes for the Year 1952.

SOLD FOR TAXES	VALUATIONS BY SCHOOL DISTRICTS AS EQUALIZED BY DEPARTMENT OF TAXATION: District No. 5 / 710 Rate 24 Mills	District No. ..... Rate ..... Mills	District No. ..... Rate ..... Mills	District No. ..... Rate ..... Mills	District No. ..... Rate ..... Mills	District No. ..... Rate ..... Mills	Tax including State Homestead ..... Mills	State Tax on Non-Homestead 2.8 Mills	SPECIAL TAXES	TOTAL TAXES	PAID	WHEN PAID: Month Day Year	Number of Receipt	March Settlement 1953	June Settlement 1953	Penalty	November Settlement 1953	Penalty	Collections to First Monday in January 1954	Penalty	Delinquent on First Monday in January 1954	Penalty	Total Delinquent Tax and Penalty	REMARKS
	Dollars	Dollars	Dollars	Dollars	Dollars	Dollars	$ cts.	$ cts.	$ cts.	$ cts.				$ cts.	$ cts.	$ cts.	$ cts.	$ cts.	$ cts.	$ cts.	$ cts.	$ cts.	$ cts.	
	54						9 14	12		926	2nd Half Paid	SEP 11 1953	1302		463		463						
Shingobee	54						9 14	12		926		MAY 19 1953	3624		463						926	8 10	19	
	~~54~~ 27	Abate	# 5710				~~1306~~ 1153	~~30~~ 15		~~1336~~ 1168	PAID IN FULL	MAY 23 1953	7101		463									9.12 Abated
	10						1 70	02		172	PAID IN FULL	MAY 23 1953	6396		172									
	347						4184	56		4240					1939		463				926			

Assessment Roll and Tax List of Real Property in the Lawe of Shingobee

Cass County, Minnesota, for Taxes for the Year 1952.

Form 5CD (57)

IN WHOSE NAME ASSESSED	TO WHOM TRANSFERRED	DESCRIPTION OF PROPERTY: SUBDIVISION	Sec. or Lot	Twp. No. Block	Rng.	Number of Acres of Land	No. School District	Indicate Rural Township No.	Indicate Village or Rural Township No.	TRUE AND FULL VALUATIONS: LAND Exclusive of Structures Improvements	BUILDINGS and Other Structures	MACHINERY Permanently Attached to Real Estate	TOTAL True and Full Value	ASSESSED VALUATIONS: RURAL: Homestead Up to $4,000 20%	RURAL: Over $4,000 and Non-Homestead 33⅓%	ALL OTHER: Homestead Up to $4,000 25%	ALL OTHER: Over $4,000 and Non-Homestead 40%	MACHINERY Permanently Attached to Real Estate 33⅓%	TOTAL ASSESSED VALUE	Total Assessed Value as Equalized by the Board of Review	FINAL EQUALIZED VALUE
						Acres 100ths				Dollars	Dollars	Dollars	Dollars	Dollars	Dollars	Dollars	Dollars	Dollars	Dollars	Dollars	Dollars
Howard Conn		NW¼ of SE¼	12	141	31	40	5	710		479	850		1329		443				443		
Mrs Bernard Eckmann		E½ rds of W. 8 rds of SW¼ NE¼				1		4(W)		30	335		365	73					73		
Ada E. + Bernard H. Eckmann		SW¼ NE¼				1		"		15			15	3					3		
Basil Cunningham + Lucille Bajula		SW¼ NW¼																			
Ada E. + Bernard H. Eckmann		E½ rds of W. 8 rds of SW¼ NW¼ lying S of Hy #371				75		710		15			15		5				5		
		E½ rds of W. 8 rds of SW¼ NW¼ lying S of Hy #371				2		710		30			30		10				10		
Alice Mable Olds		SW¼ SE¼ less W. 8 rds of SW¼ NW¼ & less W. 8 rds of SE¼ SE¼				34		4(W)		255	465		420	84					84		
Martin H. + Marjorie Lahmann		NW¼ NW¼																			
		E of Hy #371 in SW¼ NW¼ & E of Hy #371 in SE¼				125		710		30			30	6					6		
" "		8 rds of W. 24 rds of NE¼ SW¼ lying N of Hy #371				2		4(W)		60	610		670	134					134		
" "		12 rds of W. 36 rds of W. ½ of NW¼ SE¼				3		"		60			60	12					12		
Olaf Norby		W. 8 rds of W. 12 rds of E½ SE¼				2		"		40	250		290	58					58		
Basil Cunningham + Lucille Bajula		E½ SE¼ less W. 12 rds & less E. 12 rds of S. 40 rds				31		"		150	335		485	97					97		
Bessie F. Woodworth		W. 12 rds of E. 24 rds of W. 40 rds of E½ of SE¼				2		710		29	55		84		28				28		
		SE¼ of SW¼																			
Bessie Andrew	"	N. 8 rds of S. ½ of W. ½ of SE¼ lying S. of Hy #371						710		6			6		2				2		
Bessie Andrew		S. 8 rds of W. ½ of SW¼ of SE¼ lying S of Hy #371						4(W)		5			5	1					1		
		NW¼ of SE¼																			
		SW¼ of SE¼																			
		SE¼ of SE¼																			
						170.00				1204	2600		3804	468	488				956		

SOLD FOR TAXES	Diagram No.	VALUATIONS BY SCHOOL DISTRICTS AS EQUALIZED BY DEPARTMENT OF TAXATION: District No. / Rate / Mills	District No. / Rate / Mills	District No. / Rate / Mills	District No. / Rate / Mills	District No. / Rate / Mills	Tax including State Homestead Mills	State Tax on Non-Homestead 2.26 Mills	SPECIAL TAXES	TOTAL TAXES	PAID	WHEN PAID: Month Day Year	Number of Receipt	March Settlement 1953	June Settlement 1953	Penalty	November Settlement 1953	Penalty	Collections to First Monday in January 1954	Penalty	Delinquent on First Monday in January 1954	Penalty	Total Delinquent Tax and Penalty	REMARKS
		Dollars	Dollars	Dollars	Dollars	Dollars		$ cts.	$ cts.	$ cts.				$ cts.	$ cts.	$ cts.	$ cts.	$ cts.	$ cts.	$ cts.	$ cts.	$ cts.	$ cts.	
1 SOLD FOR TAXES		443					7604	100		7604	1st Half Paid	MAY 25 1953	5314		3802				3802					
2	#1	73					1236			1236	PAID IN FULL	MAY 25 1953	6335		618									
3	#1	3					50			50	PAID IN FULL	MAY 25 1953			25									
4 SOLD FOR TAXES		5					84	-		84	PAID IN FULL	AUG 24 1953	6800											
5		10					170	02		172	PAID IN FULL	MAY 25 1953	6335		172									
6 SOLD FOR TAXES	#1	84					1422			1422														1422
7																								
8	#1	6					102			102	PAID IN FULL	MAY 7 1953												
9	#1	134					2270			2270	PAID IN FULL	MAY 7 1953	5443		2276									
10	#1	12					204			204	PAID IN FULL	MAY 7 1953												
11	#1	58					982			982	PAID IN FULL	MAY 26 1953	6634		982									
12 SOLD FOR TAXES	#1	97					1642			1642	PAID IN FULL	AUG 24 1953	6804				1642	41						
13		28					474	06		480	PAID IN FULL	MAY 18 1953	5843		480									
14																								
15		2					34	-		34	PAID IN FULL	MAY 26 1953	6684		34									
16	#1	1					16			16	PAID IN FULL	MAY 18 1953	5843		76									
17																								
18																								
19																								
20																								
	#1 68 / 488 / 956						16190	108		16798					9348		1766		3812		1422			

Assessment Roll and Tax List of Real Property in the Lowe of Shingobee

Cass County, Minnesota, for Taxes for the Year 1952.

IN WHOSE NAME ASSESSED	TO WHOM TRANSFERRED		DESCRIPTION OF PROPERTY: SUBDIVISION	Sec. or Lot	Town or Block	Rng.	Number of Acres of Land: Acres	Number of Acres of Land: Tenths	No. School District	Indicate Homestead by Yes or No	Indicate Agricultural by Yes or No	TRUE AND FULL VALUATIONS: LAND Exclusive of Structures and Improvements	BUILDINGS and Other Structures	MACHINERY Permanently Attached to Real Estate	TOTAL True and Full Value	ASSESSED VALUATIONS: RURAL: Homestead Up to $4,000 20%	RURAL: Over $4,000 and Non-Homestead 33⅓%	ALL OTHER: Homestead Up to $4,000 25%	ALL OTHER: Over $4,000 and Non-Homestead 40%	MACHINERY Permanently Attached to Real Estate 33⅓%	TOTAL ASSESSED VALUE	Total Assessed Value as Equalized by the Board of Review	FINAL EQUALIZED VALUE
							Acres	Tenths				Dollars	Dollars	Dollars	Dollars	Dollars	Dollars	Dollars	Dollars	Dollars	Dollars	Dollars	Dollars
U. S. of America		1	NW¼NE¼ Lot 1	3	141	31			5													
U. S. of America		2	NW¼ of NW¼ Lot 2																			
State of Minnesota		3	SE¼ of NE¼ Lot 6																			
U. S. of America		4	SE¼ of NW¼ Lot 5																			
State of Minnesota		5	Lot 4																			
State of Minnesota		6	NE¼ of NW¼ Lot 7																			
U. S. of America		7	NW¼ of NW¼ Lot 3																			
U. S. of America		8	SW¼ of NW¼																			
U. S. of America		9	SE¼ of NW¼																			
State of Minnesota		10	Lot 8																			
U. S. of America		11	NE¼ of SW¼																			
U. S. of America		12	NW¼ of SW¼																			
U. S. of America		13	SW¼ of SW¼																			
W. D. Parton		14	SE¼ of SW¼ less Rg.				37		41			295	830		1125	225				225		
		15																				
U. S. of America		16	NE¼ of SE¼																			
U. S. of America		17	NW¼ of SE¼																			
Marion Hamlin		18	SW¼ of SE¼				40					162			162		54			54		
U. S. of America		19	SE¼ of SE¼																			
		20																				
							77					457	830		1287	225	54			279		

SOLD FOR TAXES	VALUATIONS BY SCHOOL DISTRICTS AS EQUALIZED BY DEPARTMENT OF TAXATION: District No. 5 Rate 43 Mills	District No. Rate Mills	District No. Rate Mills	District No. Rate Mills	District No. Rate Mills	District No. Rate Mills	Tax including State Homestead Mills	State Tax on Non-Homestead 2 Mills	SPECIAL TAXES	TOTAL TAXES		PAID	WHEN PAID: Month Day Year	Number of Receipt	March Settlement 1953	June Settlement 1953	Penalty	November Settlement 1953	Penalty	Collections to First Monday in January 1954	Penalty	Deductions on First Monday in January 1954	Total Delinquent Tax and Penalty	REMARKS
	Dollars	Dollars	Dollars	Dollars	Dollars	Dollars			$ cts.	$ cts.					$ cts.	$ cts.	$ cts.	$ cts.	$ cts.	$ cts.	$ cts.	$ cts.	$ cts.	
1											1												
2											2												
3											3												
4											4												
5											5												
6											6												
7											7												
8											8												
9											9												
10											10												
11											11												
12											12												
13											13												
14	#225						38 17			38 17	14	1st Half Paid 2nd Half Paid	MAY 21 1953 OCT 27 1953	6517 14208		1906		1706					
15											15												
16											16												
17											17												
SOLD FOR TAXES	54						9 14	12		9 26	18	2nd Half Paid 1st Half Paid	OCT 27 1953 JUN 22 1953	14068 7201				463 463	14			
19											19												
20											20												
	#225 54 279						47 26	12		47 38						1906		2532					

Assessment Roll and Tax List of Real Property in the Lawn of Shingobee

Cass County, Minnesota, for Taxes for the Year 1952.

Form SCD-(52)

	IN WHOSE NAME ASSESSED	TO WHOM TRANSFERRED	DESCRIPTION OF PROPERTY: SUBDIVISION	Sec. or Lot	Town or Block	Rng.	Number of Acres of Land: Acres	100ths	No. School District	Indicate Homestead with an "H"	Indicate Agricultural with an "A"	TRUE AND FULL VALUATIONS: LAND Exclusive of Structures and Improvements (Dollars)	BUILDINGS and Other Structures (Dollars)	MACHINERY Permanently Attached to Real Estate (Dollars)	TOTAL True and Full Value (Dollars)	ASSESSED VALUATIONS: RURAL: Homestead Up to $4,000 20% (Dollars)	RURAL: Over $4,000 and Non-Homestead 33⅓% (Dollars)	ALL OTHER: Nonfarmstead Up to $4,000 25% (Dollars)	ALL OTHER: Over $4,000 and Non-Homestead 40% (Dollars)	MACHINERY Permanently Attached to Real Estate 33⅓% (Dollars)	TOTAL ASSESSED VALUE (Dollars)	Total Assessed Value as Equalized by the Board of Review (Dollars)	FINAL EQUALIZED VALUE (Dollars)
1	State of Minnesota		NE¼ of NW¼ Lot 2	14	144	31			5														
2	M.B. & L.B. Freeman & M. Jankowski		NW¼ of NE¼ Lot 3				37.03		7/0			300			300		100				100		
3	U. S. of America		SW¼ of NE¼																				
4	U. S. of America		SE¼ of NE¼																				
5	U. S. of America		Lot 1				12.14																
6	U. S. of America		NE¼ of NW¼																				
7	U. S. of America		NW¼ of NW¼																				
8	U. S. of America		SW¼ of NW¼																				
9	U. S. of America		SE¼ of NW¼																				
10																							
11	U. S. of America		NE¼ of SW¼																				
12	U. S. of America		NW¼ of SW¼																				
13	U. S. of America		SW¼ of SW¼																				
14	U. S. of America		SE¼ of SW¼																				
15																							
16	U. S. of America		NE¼ of SE¼																				
17	U. S. of America		NW¼ of SE¼																				
18	U. S. of America		SW¼ of SE¼																				
19	U. S. of America		SE¼ of SE¼																				
20																							
							50.17					300			300		100				100		

	SOLD FOR TAXES	VALUATIONS BY SCHOOL DISTRICTS AS EQUALIZED BY DEPARTMENT OF TAXATION: District No. 2 Rate 53 Mills (Dollars)	District No. ..... Rate ..... Mills (Dollars)	District No. ..... Rate ..... Mills (Dollars)	District No. ..... Rate ..... Mills (Dollars)	District No. ..... Rate ..... Mills (Dollars)	District No. ..... Rate ..... Mills (Dollars)	Tax including State Homestead ..... Mills ($ cts.)	State Tax on Non-Homestead 2.6 Mills ($ cts.)	SPECIAL TAXES ($ cts.)	TOTAL TAXES ($ cts.)	PAID	WHEN PAID: Month	Day	Year	Number of Receipt	March Settlement 1953 ($ cts.)	June Settlement 1953 ($ cts.)	Penalty ($ cts.)	November Settlement 1953 ($ cts.)	Penalty ($ cts.)	Collections to First Monday in January 1954 ($ cts.)	Penalty ($ cts.)	Delinquent on First Monday in January 1954 ($ cts.)	Total Delinquent Tax and Penalty ($ cts.)	REMARKS
1																										
2		100						1694	22		1716	2nd Half Paid 1st Half Paid	OCT 29 MAY 29	1953 1953	14242 04192		858 858		858							
3																										
4																										
5																										
6																										
7																										
8																										
9																										
10																										
11																										
12																										
13																										
14																										
15																										
16																										
17																										
18																										
19																										
20																										
		100						1694	22		1716						858		858							

Assessment Roll and Tax List of Real Property in the Town of Shingobee

Cass County, Minnesota, for Taxes for the Year 1952.

Form SCD (52)

	IN WHOSE NAME ASSESSED	TO WHOM TRANSFERRED	DESCRIPTION OF PROPERTY: SUBDIVISION	Sec. or Lot	Town or Block	Rge.	Number of Acres of Land	No. School District	Indicate Homestead by W.	Indicate Agricultural by Letter W.	TRUE AND FULL VALUATIONS: LAND Exclusive of Structures and Improvements	BUILDINGS and Other Structures	MACHINERY Permanently Attached to Real Estate	TOTAL True and Full Value	ASSESSED VALUATIONS: RURAL Homestead 1/3 to $4,000 20%	RURAL Over $4,000 and Non-Homestead 33⅓%	ALL OTHER Homestead 1/3 to $4,000 25%	ALL OTHER Over $4,000 Non-Homestead 40%	MACHINERY Permanently Attached to Real Estate 33⅓%	TOTAL ASSESSED VALUE	Total Assessed Value as Equalized by the Board of Review	FINAL EQUALIZED VALUE
							Acres 100ths				Dollars	Dollars	Dollars	Dollars	Dollars	Dollars	Dollars	Dollars	Dollars	Dollars	Dollars	Dollars
1	U. S. of America		NE¼ of NE¼	15	141	31		5														
2	U. S. of America		NW¼ of NE¼																			
3	U. S. of America		SW¼ of NE¼																			
4	Ofela + Edna M Martenson		SE¼ of NE¼ less 2 acs.				38	7/10			303			303	101					101		
5	North of Highway		2 acs of SE¼ of NE¼																			
6	U. S. of America		NE¼ of NW¼																			
7	U. S. of America		NW¼ of NW¼																			
8	U. S. of America		SW¼ of NW¼																			
9	U. S. of America		SE¼ of NW¼																			
10																						
11	U. S. of America		NE¼ of SW¼																			
12	U. S. of America		NW¼ of SW¼																			
13	U. S. of America		SW¼ of SW¼																			
14	U. S. of America		SE¼ of SW¼																			
15																						
16	U. S. of America		NE¼ of SE¼																			
17	U. S. of America		NW¼ of SE¼																			
18	U. S. of America		SW¼ of SE¼																			
19	U. S. of America		SE¼ of SE¼																			
20																						
							38 80				303			303	101					101		

	SOLD FOR TAXES	VALUATIONS BY SCHOOL DISTRICTS AS EQUALIZED BY DEPARTMENT OF TAXATION: District No. 5 Rate 33 Mills	District No. Rate Mills	District No. Rate Mills	District No. Rate Mills	District No. Rate Mills	District No. Rate Mills	Tax including State Homestead Mills	State Tax on Non-Homestead Mills	SPECIAL TAXES	TOTAL TAXES	PAID	WHEN PAID: Month Day Year	Number of Receipt	March Settlement 1953	June Settlement 1953	November Settlement 1953	Penalty	Collection to First Monday in January 1954	Penalty	Delinquent on First Monday in January 1954	Total Delinquent Tax and Penalty	REMARKS
		Dollars	Dollars	Dollars	Dollars	Dollars	Dollars	$ cts.	$ cts.	$ cts.	$ cts.				$ cts.	$ cts.	$ cts.	$ cts.	$ cts.	$ cts.	$ cts.	$ cts.	
1																						
2																						
3																						
4		101						17 10	22		17 32	PAID IN FULL	MAY 2 7 1953	6188		17 32						
5																						
6																						
7																						
8																						
9																						
10																						
11																						
12																						
13																						
14																						
15																						
16																						
17																						
18																						
19																						
20																						
		101						17 10	22		17 32					17 32						

Assessment Roll and Tax List of Real Property in the Lake of Shingobee,

Cass County, Minnesota, for Taxes for the Year 1952.

Form 5CD (52)

IN WHOSE NAME ASSESSED	TO WHOM TRANSFERRED		DESCRIPTION OF PROPERTY: SUBDIVISION	Sec. or Lot	Town or Block	Rng.	Number of Acres of Land: Acres	Mills	No. School District	Indicate Homestead Tax or No	Indicate Agricultural Tax or No	TRUE AND FULL VALUATIONS: LAND Exclusive of Structures and Improvements (Dollars)	BUILDINGS and Other Structures (Dollars)	MACHINERY Permanently Attached to Real Estate (Dollars)	TOTAL True and Full Value (Dollars)	ASSESSED VALUATIONS: RURAL: Homestead Up to $4,000 20% (Dollars)	RURAL: Over $4,000 and Non-Homestead 33⅓% (Dollars)	ALL OTHER: Homestead Up to $4,000 25% (Dollars)	ALL OTHER: Over $4,000 and Non-Homestead 40% (Dollars)	MACHINERY Permanently Attached to Real Estate 33⅓% (Dollars)	TOTAL ASSESSED VALUE (Dollars)	Total Assessed Value as Equalized by the Board of Review (Dollars)	FINAL EQUALIZED VALUE (Dollars)
State of Minnesota		1	NE¼ of NE¼	16	144	31			5													
State of Minnesota		2	NW¼ of NE¼																			
State of Minnesota		3	SW¼ of NE¼																			
State of Minnesota		4	SE¼ of NE¼																			
		5																				
State of Minnesota		6	NE¼ of NW¼																			
State of Minnesota		7	NW¼ of NW¼																			
State of Minnesota		8	SW¼ of NW¼																			
State of Minnesota		9	SE¼ of NW¼																			
		10																				
John F. Sullivan	State of Minn	11	NE¼ of SW¼				40		No			~~399~~			399		~~133~~				133	Cancelled by Sale Cass Co. 374 Dec. 1941
"		12	NW¼ of SW¼				40		"			~~399~~			399		~~133~~				133	
State of Minnesota		13	SW¼ of SW¼																			
State of Minnesota		14	SE¼ of SW¼																			
		15																				
State of Minnesota		16	NE¼ of SE¼																			
John F. Sullivan		17	NW¼ of SE¼				40		No			399			399		133				133	
State of Minnesota		18	SW¼ of SE¼																			
State of Minnesota		19	SE¼ of SE¼																			
		20																				
							160	00				1197			1197		399				399	

SOLD FOR TAXES	VALUATIONS BY SCHOOL DISTRICTS AS EQUALIZED BY DEPARTMENT OF TAXATION: District No. 5 Rate 33.1 Mills	District No. ..... Rate ..... Mills	District No. ..... Rate ..... Mills	District No. ..... Rate ..... Mills	District No. ..... Rate ..... Mills	District No. ..... Rate ..... Mills	Tax including State Homestead ..... Mills	State Tax on Non-Homestead 2.0 Mills	SPECIAL TAXES	TOTAL TAXES	PAID	WHEN PAID: Month Day Year	Number of Receipt	March Settlement 1953	June Settlement 1953	Penalty	November Settlement 1953	Penalty	Collections to First Monday in January 1954	Penalty	Delinquent on First Monday in January 1954	Total Delinquent Tax and Penalty	REMARKS
	Dollars	Dollars	Dollars	Dollars	Dollars	Dollars	$ cts.	$ cts.	$ cts.	$ cts.		Month Day Year		$ cts.	$ cts.	$ cts.	$ cts.	$ cts.	$ cts.	$ cts.	$ cts.	$ cts.	
SOLD FOR TAXES	133						2252	30		2282												2282	
	133						2252	30		2282												2282	

Assessment Roll and Tax List of Real Property in the Town of Shingobee

Cass County, Minnesota, for Taxes for the Year 1952.

Form SCD (12) MILLER-DAVIS COMPANY, MINNEAPOLIS

IN WHOSE NAME ASSESSED	TO WHOM TRANSFERRED		DESCRIPTION OF PROPERTY: SUBDIVISION	Sec. No. of Lot	Town. No. of Block	Rng.	Number of Acres of Land: Acres	Number of Acres of Land: Hdths	No. School District	Indicate Homestead Yes or No	Indicate Agricultural Land Yes or No	TRUE AND FULL VALUATIONS: LAND Exclusive of Structures and Improvements	TRUE AND FULL VALUATIONS: BUILDINGS and Other Structures	TRUE AND FULL VALUATIONS: MACHINERY Permanently Attached to Real Estate	TRUE AND FULL VALUATIONS: TOTAL True and Full Value	ASSESSED VALUATIONS: RURAL: Homestead Up to $4,000 20%	RURAL: Over $4,000 and Non-Homestead 33⅓%	ALL OTHER: Homestead Up to $4,000 25%	ALL OTHER: Over $4,000 and Non-Homestead 40%	MACHINERY Permanently Attached to Real Estate 33⅓%	TOTAL ASSESSED VALUE	Total Assessed Value as Equalized by the Board of Review	FINAL EQUALIZED VALUE
												Dollars	Dollars	Dollars	Dollars	Dollars	Dollars	Dollars	Dollars	Dollars	Dollars	Dollars
U. S. of America		1	NE¼ of NE¼ Lot 1	19	141	31			5													
U. S. of America		2	NW¼ of NE¼ Lot 2																			
U. S. of America		3	SW¼ of NE¼																			
U. S. of America		4	SE¼ of NE¼																			
		5																				
U. S. of America		6	NE¼ of NW¼																			
U. S. of America		7	NW¼ of NW¼																			
U. S. of America		8	SW¼ of NW¼																			
U. S. of America		9	SE¼ of NW¼																			
		10																				
U. S. of America		11	NE¼ of SW¼																			
U. S. of America		12	NW¼ of SW¼																			
U. S. of America		13	SW¼ of SW¼																			
U. S. of America		14	SE¼ of SW¼																			
		15																				
U. S. of America		16	NE¼ of SE¼																			
U. S. of America		17	NW¼ of SE¼																			
State of Minnesota		18	SW¼ of SE¼																			
U. S. of America		19	SE¼ of SE¼																			
		20																				

SOLD FOR TAXES	VALUATIONS BY SCHOOL DISTRICTS AS EQUALIZED BY DEPARTMENT OF TAXATION: District No. ..... Rate ..... Mills	District No. ..... Rate ..... Mills	District No. ..... Rate ..... Mills	District No. ..... Rate ..... Mills	District No. ..... Rate ..... Mills	District No. ..... Rate ..... Mills	Tax including State Homestead ....Mills	State Tax on Non-Homestead .....Mills	SPECIAL TAXES	TOTAL TAXES		WHEN PAID	Number of Receipt	March Settlement 1953	June Settlement 1953	Penalty	November Settlement 1953	Penalty	Collection to First Monday in January 1954	Penalty	Delinquent on First Monday in January 1954	Total Delinquent Tax and Penalty	REMARKS
	Dollars	Dollars	Dollars	Dollars	Dollars	Dollars	$ cts.	$ cts.	$ cts.	$ cts.		Month Day Year		$ cts.	$ cts.	$ cts.	$ cts.	$ cts.	$ cts.	$ cts.	$ cts.	$ cts.	
											1												
											2												
											3												
											4												
											5												
											6												
											7												
											8												
											9												
											10												
											11												
											12												
											13												
											14												
											15												
											16												
											17												
											18												
											19												
											20												

Assessment Roll and Tax List of Real Property in the Town of Shingobee,

Form 5CD (52)

Line	In Whose Name Assessed	To Whom Transferred	Subdivision	Sec. or Lot	Town or Block	Rng.	Acres	100ths	No. School District	Indicate Homestead Yes or No	Indicate Agricultural Yes or No	Land Exclusive of Structures and Improvements (Dollars)	Buildings and Other Structures (Dollars)	Machinery Permanently Attached to Real Estate (Dollars)	Total True and Full Value (Dollars)	Rural Homestead Up to $4,000 20% (Dollars)	Rural Over $4,000 and Non-Homestead 33⅓% (Dollars)	All Other Homestead Up to $4,000 25% (Dollars)	All Other Over $4,000 and Non-Homestead 40% (Dollars)	Machinery Permanently Attached to Real Estate 33⅓% (Dollars)	Total Assessed Value (Dollars)	Total Assessed Value as Equalized by the Board of Review (Dollars)	Final Equalized Value (Dollars)
1	U. S. of America		NE¼ of NE¼	18	141	31			5														
2	U. S. of America		NW¼ of NE¼																				
3	U. S. of America		SW¼ of NE¼																				
4	U. S. of America		SE¼ of NE¼																				
5																							
6	U. S. of America		NE¼ of NW¼																				
7	J.R. Geil		Lot 1 ~~NW¼ of NW¼~~ less Ry.							No		471			471		157				157		
8	Andrew P. & Florence Peterson		~~SW¼ of NW¼~~ Lot 2							Yes		440	480		920	184					184		
9	U. S. of America		SE¼ of NW¼																				
10	U. S. of America		Lot 3 S of Hy #34																				
11	U. S. of America		NE¼ of SW¼																				
12	State of Minnesota		~~NW¼ of SW¼~~ Lot 3 N. of Hy. #34																				
13	U. S. of America		SW¼ of SW¼ Lot 4																				
14	U. S. of America		SE¼ of SW¼																				
15																							
16	U. S. of America		NE¼ of SE¼																				
17	U. S. of America		NW¼ of SE¼																				
18	U. S. of America		SW¼ of SE¼																				
19	U. S. of America		SE¼ of SE¼																				
20																							
												911	480		1391	184	157				341		

Cass County, Minnesota, for Taxes for the Year 1952.

Line	Sold for Taxes	District No. 5 Rate 16 Mills (Dollars)	District No. Rate Mills (Dollars)	District No. Rate Mills (Dollars)	District No. Rate Mills (Dollars)	District No. Rate Mills (Dollars)	District No. Rate Mills (Dollars)	Tax Including State Homestead Mills	State Tax on Non-Homestead 7.76 Mills	Special Taxes	Total Taxes	Line	Paid	When Paid (Month Day Year)	Number of Receipt	March Settlement 1953	June Settlement 1953	Penalty	November Settlement 1953	Penalty	Collections to First Monday in January 1954	Penalty	Delinquent on First Monday in January 1954	Total Delinquent Tax and Penalty	Remarks
1												1													
2												2													
3												3													
4												4													
5												5													
6												6													
7		157						26 60	36		26 96	7	PAID IN FULL	MAY 29 1953	1049		26 96								
8		#184						21 16			31 16	8	2nd Half Paid / 1st Half Paid	OCT 28 1953 / MAY 26 1953	14543 / 6136		15 58		15 58						
9												9													
10												10													
11												11													
12												12													
13												13													
14												14													
15												15													
16												16													
17												17													
18												18													
19												19													
20												20													
		H 184 / 157 / 341						57 76	36		58 12						42 54		15 58						

Assessment Roll and Tax List of [illegible] County, Minnesota, for Taxes for the Year 1952.

Section 19-141-31

IN WHOSE NAME ASSESSED	TO WHOM TRANSFERRED		DESCRIPTION OF PROPERTY SUBDIV.
U. S. of America		1	N E ¼ of N
U. S. of America		2	N W ¼ of N
U. S. of America		3	S W ¼ of N
State of Minnesota		4	S E ¼ of N
		5	
U. S. of America		6	N E ¼ of N
State of Minnesota		7	N W ¼ of N
U. S. of America		8	S W ¼ of N
U. S. of America		9	S E ¼ of N
		10	
U. S. of America		11	N E ¼ of S
Robert W. & Pearle A. Robinson		12	N W ¼ of S
" "		13	S W ¼ of S
Frederick A. & Harold W. Jorgenson		14	S E ¼ of S
Jacob A. & Minnie W. Busch		15	S ½ of S W ¼
State of Minnesota		16	N E ¼ of S
U. S. of America		17	N W ¼ of S
State of Minnesota		18	S W ¼ of S
State of Minnesota		19	S E ¼ of S
		20	

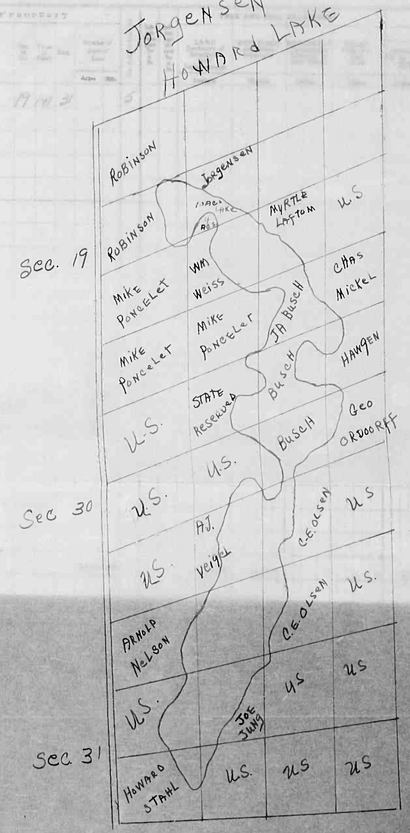

ASSESSED VALUATIONS

ALL OTHER	MACHINERY Permanently Attached to Real Estate 33⅓%	TOTAL ASSESSED VALUE	Total Assessed Value as Equalized by the Board of Review	FINAL EQUALIZED VALUE
Dollars	Dollars	Dollars	Dollars	Dollars

Cass County, Minnesota, for Taxes for the Year 1952.

	SOLD FOR TAXES	VALUATIONS BY SCHOOL DISTRICTS AS EQUALIZED BY DEPARTMENT OF TAXATION: District No. 5 Rate 1.4 Mills	District No. 5 Rate 2.3 Mills	District No. ..... Rate ..... Mills	District No. ..... Rate ..... Mills	District No. ..... Rate ..... Mills	Tax including State Homestead ..... Mills	State Tax on Non-Homestead 2.2 Mills	SPECIAL TAXES	TOTAL TAXES		PAID	WHEN PAID (Month Day Year)	Number of Receipt	March Settlement 1953	June Settlement 1953	Penalty	November Settlement 1953	Penalty	Collections to First Monday in January 1954	Penalty	Delinquent on First Monday in January 1954	Penalty	Total Delinquent Tax and Penalty	REMARKS
		Dollars	Dollars	Dollars	Dollars	Dollars	Dollars	$ cts.	$ cts.	$ cts.					$ cts.	$ cts.	$ cts.	$ cts.	$ cts.	$ cts.	$ cts.	$ cts.	$ cts.	$ cts.	
1											1														
2											2														
3											3														
4											4														
5											5														
6											6														
7											7														
8											8														
9											9														
10											10														
11											11														
12		H 63 L 65	Abate #5952				10 68 17 78	R4		10 68 18 72	12	Balance Paid 1st Half Paid	OCT 26 1953 MAY 28 1953	6540				16 72						7.34 Abated
13		105	H 289 234				99 04	52		99 56	13	Balance Paid 1st Half Paid	OCT 28 1953 MAY 28 1953	16180				49 78						
14		523					99 04	52		99 56	14	2nd Half Paid 1st Half Paid	OCT 30 1953 MAY 4 1953	5777				49 78						
15		93					15 76	22		15 98	15	1st Half Paid 2nd Half Paid	MAY 4 1953 AUG 5 1953 APR 21 1953	5361				7 99						Statement paid
16		175					29 67			29 67	16			5827				14 82						
17											17														
18											18														
19											19														
20											20														
		H 175 198 373	H 289 = 464 234 = 432 523 = 896				99 04 63 18 162 22	98		163 20						81 60		74 26						

Assessment Roll and Tax List of Real Property in the Laura of Shingobee

Cass County, Minnesota, for Taxes for the Year 1952.

IN WHOSE NAME ASSESSED	TO WHOM TRANSFERRED	DESCRIPTION OF PROPERTY: SUBDIVISION	Sec. or Lot	Town or Block	Rng.	Number of Acres of Land	Indicate Homestead Tax as H	No. School District	Indicate Agricultural Tax as Ag.	TRUE AND FULL VALUATIONS: LAND Exclusive of Structures and Improvements	BUILDINGS and Other Structures	MACHINERY Permanently Attached to Real Estate	TOTAL True and Full Value	ASSESSED VALUATIONS: RURAL: Homestead Up to $4,000 20%	RURAL: Over $4,000 and Non-Homestead 33⅓%	ALL OTHER: Homestead Up to $4,000 25%	ALL OTHER: Over $4,000 and Non-Homestead 40%	MACHINERY Permanently Attached to Real Estate 33⅓%	TOTAL ASSESSED VALUE	Total Assessed Value as Equalized by the Board of Review	FINAL EQUALIZED VALUE
						Acres	160ths			Dollars	Dollars	Dollars	Dollars	Dollars	Dollars	Dollars	Dollars	Dollars	Dollars	Dollars	Dollars
U. S. of America		NE¼ of NE¼	19	141	31			5													
U. S. of America		NW¼ of NE¼																			
U. S. of America		SW¼ of NE¼																			
State of Minnesota		SE¼ of NE¼																			
U. S. of America		NE¼ of NW¼																			
State of Minnesota		~~NW¼ of NW¼~~ Lot 1																			
U. S. of America		~~SW¼ of NW¼~~ Lot 2																			
U. S. of America		SE¼ of NW¼																			
		NE¼ of SW¼																			
Robert W. & Dearle A. Robinson		~~NW¼ of SW¼~~ Lot 3				52.48	70			315			315		105				105		
" "		~~SW¼ of SW¼~~ Lot 4				52	70			510	702	Cabin	2147	289	234				523		
Frederick A. & Harold W. Jorgenson		SE¼ of SW¼				~~40~~ 42.00 (10 acres sold)	70			279			279		93				93		
Jacob A. & Minnie Whitbeck		S½ of SW¼, N½ E. of Lake (10 acres)				~~55~~ 16	70			375	500		875	175					175		
State of Minnesota		NE¼ of SE¼																			
U. S. of America		NW¼ of SE¼																			
State of Minnesota		SW¼ of SE¼																			
State of Minnesota		SE¼ of SE¼																			
						~~111~~ 110				1179	3137		4316	464	432				896		

SOLD FOR TAXES	VALUATIONS BY SCHOOL DISTRICTS AS EQUALIZED BY DEPARTMENT OF TAXATION: District No. 5 Rate 33 Mills	District No. ..... Rate ..... Mills	District No. ..... Rate ..... Mills	District No. ..... Rate ..... Mills	District No. ..... Rate ..... Mills	District No. ..... Rate ..... Mills	Tax including State Homestead ..... Mills	State Tax on Non-Homestead 9.5 Mills	SPECIAL TAXES	TOTAL TAXES	PAID	WHEN PAID: Month Day Year	Number of Receipt	March Settlement 1953	June Settlement 1953	Penalty	November Settlement 1953	Penalty	Collections to First Monday in January 1954	Penalty	Delinquent on First Monday in January 1954	Total Delinquent Tax and Penalty	REMARKS
	Dollars	Dollars	Dollars	Dollars	Dollars	Dollars	$ cts.	$ cts.	$ cts.	$ cts.				$ cts.	$ cts.	$ cts.	$ cts.	$ cts.	$ cts.	$ cts.	$ cts.	$ cts.	
	#63	Abate #5952					10 68			10 68		Balance Paid	OCT 26 1953										
	#65	#289					~~19 78~~	24		~~18 92~~		1st Half Paid	MAY 19 1953	16540		902		167				7.34 Abated	
		234										Balance Paid	OCT 26 1953	17480									
							9904	52		9956		1st Half Paid	MAY 29 1953			4978		4978					
	98						1576	22		1598		2nd Half Paid	OCT 30 1953	15777									
	#175						2967			2967		1st Half Paid	MAY 4 1953	15367		799		799					
												2nd Half Paid	AUG 5 1953	15827								abatement paid	
												1st Half Paid	APR 21 1953			1492		1492					
	#175	#289 - 464					9904																
	198	234 - 432					~~628~~	198		16320						8160		7426					
	373	523 - 896					16232																

Assessment Roll and Tax List of Real Property in the Town of Shingobee

Cass County, Minnesota, for Taxes for the Year 1952.

Form 5CD (52) [illegible]

	IN WHOSE NAME ASSESSED	TO WHOM TRANSFERRED	DESCRIPTION OF PROPERTY: SUBDIVISION	Sec. or Lot	Town or Block	Rng.	Number of Acres of Land: Acres	Number of Acres of Land: Hdths	No. School District	Indicate Homestead Tax by No.	Indicate Agricultural Tax by No.	TRUE AND FULL VALUATIONS: LAND Exclusive of Structures and Improvements	TRUE AND FULL VALUATIONS: BUILDINGS and Other Structures	TRUE AND FULL VALUATIONS: MACHINERY Permanently Attached to Real Estate	TRUE AND FULL VALUATIONS: TOTAL True and Full Value	ASSESSED VALUATIONS: RURAL: Homestead Up to $4,000 20%	ASSESSED VALUATIONS: RURAL: Over $4,000 and Non-Homestead 33⅓%	ASSESSED VALUATIONS: ALL OTHER: Homestead Up to $4,000 25%	ASSESSED VALUATIONS: ALL OTHER: Over $4,000 and Non-Homestead 40%	ASSESSED VALUATIONS: ALL OTHER: MACHINERY Permanently Attached to Real Estate 33⅓%	TOTAL ASSESSED VALUE	Total Assessed Value as Equalized by the Board of Review	FINAL EQUALIZED VALUE
							Acres	Hdths				Dollars	Dollars	Dollars	Dollars	Dollars	Dollars	Dollars	Dollars	Dollars	Dollars	Dollars	Dollars
1	State of Minnesota		N E¼ of N E¼	20	141	31			5														
2	U. S. of America		S W¼ of N E¼																				
3	U. S. of America		S W¼ of N E¼																				
4	State of Minnesota		S E¼ of N E¼																				
5																							
6	U. S. of America		N E¼ of N W¼																				
7	U. S. of America		N W¼ of N W¼																				
8	U. S. of America		S W¼ of N W¼																				
9	U. S. of America		S E¼ of N W¼																				
10																							
11	U. S. of America		N E¼ of S W¼																				
12	U. S. of America		N W¼ of S W¼																				
13	State of Minnesota		S W¼ of S W¼																				
14	U. S. of America		S E¼ of S W¼																				
15																							
16	State of Minnesota		N E¼ of S E¼																				
17	U. S. of America		N W¼ of S E¼																				
18	U. S. of America		S W¼ of S E¼																				
19	Sara E. Scheers		S E¼ of S E¼				40		10			240			240	80					80		
20							40					240			240	80					80		

Cass County, Minnesota, for Taxes for the Year 1952.

	SOLD FOR TAXES	VALUATIONS BY SCHOOL DISTRICTS AS EQUALIZED BY DEPARTMENT OF TAXATION: District No. 5-7 Rate 18 Mills	District No. Rate Mills	District No. Rate Mills	District No. Rate Mills	District No. Rate Mills	Tax including State Homestead Mills	State Tax on Non-Homestead 2 Mills	SPECIAL TAXES	TOTAL TAXES	PAID	WHEN PAID: Month Day Year	Number of Receipt	March Settlement 1953	June Settlement 1953	Penalty	November Settlement 1953	Penalty	Collections to First Monday in January 1954	Penalty	Delinquent on First Monday in January 1954	Total Delinquent Tax and Penalty	REMARKS
		Dollars	Dollars	Dollars	Dollars	Dollars	$ cts.	$ cts.	$ cts.	$ cts.				$ cts.	$ cts.	$ cts.	$ cts.	$ cts.	$ cts.	$ cts.	$ cts.	
1																						
2																						
3																						
4																						
5																						
6																						
7																						
8																						
9																						
10																						
11																						
12																						
13																						
14																						
15																						
16																						
17																						
18																						
19		80					1356	18		1374	PAID IN FULL	MAR 25 1953	5008		1374							
20																						
		80					1356	18		1374					1374							

Assessment Roll and Tax List of Real Property in the Lawn of Shingobee

Form SCD (52) WILLIAM RAMSEY, MINNEAPOLIS

IN WHOSE NAME ASSESSED	TO WHOM TRANSFERRED	DESCRIPTION OF PROPERTY: SUBDIVISION	Sec. or Lot	Town or Block	Rng.	Number of Acres of Land: Acres	Number of Acres of Land: 100ths	No. School District	Indicates Homestead Tax as No	Indicates Agricultural Tax as No	TRUE AND FULL VALUATIONS: LAND Exclusive of Structures and Improvements	TRUE AND FULL VALUATIONS: BUILDINGS and Other Structures	TRUE AND FULL VALUATIONS: MACHINERY Personality Attached to Real Estate	TRUE AND FULL VALUATIONS: TOTAL True and Full Value	ASSESSED VALUATIONS: RURAL: Homestead Up to $4,000 20%	ASSESSED VALUATIONS: RURAL: Over $4,000 and Non-Homestead 33⅓%	ASSESSED VALUATIONS: ALL OTHER: Homestead Up to $4,000 25%	ASSESSED VALUATIONS: ALL OTHER: Over $4,000 and Non-Homestead 40%	ASSESSED VALUATIONS: MACHINERY Personality Attached to Real Estate 33⅓%	TOTAL ASSESSED VALUE	Total Assessed Valuation Equalized by the Board of Review	FINAL EQUALIZED VALUE
						Acres					Dollars	Dollars	Dollars	Dollars	Dollars	Dollars	Dollars	Dollars	Dollars	Dollars	Dollars	Dollars
Nels O. Olson		1 SE¼ of NE¼	21	141	31	40		5	70		240			240		80				80		
		2 NW¼ of NE¼				40			"		320	106		426		142				142		
		3 SW¼ of NE¼				40			"		240			240		80				80		
		4 SW¼ of NE¼				40			"		240			240		80				80		
		5																				
		6 NE¼ of NW¼				40			"		240			240		80				80		
		7 NW¼ of NW¼				40			"		240			240		80				80		
		8 SW¼ of NW¼				40			"		240			240		80				80		
		9 SE¼ of NW¼				40			"		240			240		80				80		
		10																				
U. S. of America		11 NE¼ of SW¼																				
U. S. of America		12 NW¼ of SW¼																				
U. S. of America		13 SW¼ of SW¼																				
U. S. of America		14 SE¼ of SW¼																				
Bought by Lawn		15																				
Allie Bennett		16 NE¼ of SE¼				40		44			360			360	72					72		
State of Minnesota		17 NW¼ of SE¼				~~40~~					~~40~~			~~40~~								
State of Minnesota		18 SW¼ of SE¼				~~40~~					~~40~~			~~40~~								
Allie Bennett		19 SE¼ of SE¼				40		44			290	175		565	113					113		
		20																				
						440	00				2450	281		3021	185	702				887		

Cass County, Minnesota, for Taxes for the Year 1952.

	SOLD FOR TAXES	VALUATIONS BY SCHOOL DISTRICTS AS EQUALIZED BY DEPARTMENT OF TAXATION: District No. 5 Rate 37 Mills	District No. Rate Mills	District No. Rate Mills	District No. Rate Mills	District No. Rate Mills	Tax including State Homestead Dollars	State Tax on Non-Homestead 2.94 Mills Dollars	SPECIAL TAXES Dollars	TOTAL TAXES Dollars	PAID	WHEN PAID Month	Day	Year	Number of Receipt	March Settlement 1953 Dollars	June Settlement 1953 Dollars	Penalty Dollars	November Settlement 1953 Dollars	Penalty Dollars	Collections to First Monday in January 1954 Dollars	Penalty Dollars	Delinquent on First Monday in January 1954 Dollars	Total Delinquent Tax and Penalty Dollars	REMARKS
1		80					1356	18		1374	1 PAID IN FULL	MAY	28	1953											
2		142					2416	32		2448	2 PAID IN FULL	MAY	28	1953											
3		80					1356	18		1374	3 PAID IN FULL	MAY	27	1953											
4		80					1356	18		1374	4 PAID IN FULL	MAY	27	1953											
5											5				6552	136056									
6		80					1356	18		1374	6 PAID IN FULL	MAY	28	1953											
7		80					1356	18		1374	7 PAID IN FULL	MAY	28	1953											
8		80					1356	18		1374	8 PAID IN FULL	MAY	28	1953											
9		10					1356	18		1374	9 PAID IN FULL	MAY	28	1953											
10											10														
11											11														
12											12														
13											13														
14											14														
15											15														
16		#77					1220			1220	16 2nd Half Paid 1st Half Paid	OCT MAY	22 23	1953 1953	14138 6335		610		610						
17											17														
18											18														
19		#113					1914			1914	19 2nd Half Paid 1st Half Paid	OCT MAY	22 23	1953 1953	14138 6335		957		957						
20											20														
	H	155 702 887					15032	158		15190						136623		1567							

Assessment Roll and Tax List of Real Property in the Lawrence of Shingobee

Cass County, Minnesota, for Taxes for the Year 1952.

Form ICD (51) [illegible]

	IN WHOSE NAME ASSESSED	TO WHOM TRANSFERRED	DESCRIPTION OF PROPERTY: SUBDIVISION	Sec. or Lot	Town or Block	Rng.	Number of Acres of Land: Acres	Number of Acres of Land: 100ths	No. School District	Indicate Non-Homestead Tax with a Dash	Indicate Additional Tax with a Dash	TRUE AND FULL VALUATIONS: LAND Exclusive of Structures and Improvements	TRUE AND FULL VALUATIONS: BUILDINGS and Other Structures	TRUE AND FULL VALUATIONS: MACHINERY Permanently Attached to Real Estate	TRUE AND FULL VALUATIONS: TOTAL True and Full Value	ASSESSED VALUATIONS: RURAL: Homestead Up to $4,000 20%	ASSESSED VALUATIONS: RURAL: Over $4,000 and Non-Homestead 33⅓%	ASSESSED VALUATIONS: ALL OTHER: Homestead Up to $4,000 25%	ASSESSED VALUATIONS: ALL OTHER: Over $4,000 and Non-Homestead 40%	ASSESSED VALUATIONS: MACHINERY Permanently Attached to Real Estate 33⅓%	TOTAL ASSESSED VALUE	Total Assessed Value as Equalized by the Board of Review	FINAL EQUALIZED VALUE
												Dollars	Dollars	Dollars	Dollars	Dollars	Dollars	Dollars	Dollars	Dollars	Dollars	Dollars
1	U. S. of America		NE¼ of NE¼	32	141	31			5													
2	U. S. of America		NW¼ of NE¼																			
3	U. S. of America		SW¼ of NE¼																			
4	U. S. of America		SE¼ of NE¼																			
5																						
6	U. S. of America		NE¼ of NW¼																			
7	U. S. of America		NW¼ of NW¼																			
8	U. S. of America		SW¼ of NW¼																			
9	U. S. of America		~~SE¼~~ of NW¼ Lot 3																			
10																						
11	U. S. of America		~~NE¼~~ of SW¼ Lot 2																			
12	U. S. of America		~~NW¼~~ of SW¼ Lot 4																			
13	State of Minnesota		~~SW¼~~ of SW¼ Lot 5																			
14	Daniel Walsh		~~SE¼~~ of SW¼ Lot 1				24	25	70			240			240		80				80	
15																						
16	U. S. of America		NE¼ of SE¼																			
17	U. S. of America		NW¼ of SE¼																			
18	U. S. of America		SW¼ of SE¼																			
19	U. S. of America		SE¼ of SE¼																			
20																						
							24	25				24			240		80				80	

	SOLD FOR TAXES	VALUATIONS BY SCHOOL DISTRICTS AS EQUALIZED BY DEPARTMENT OF TAXATION: District No. 5 Rate 33⅓ Mills	District No. Rate Mills	District No. Rate Mills	District No. Rate Mills	District No. Rate Mills	Tax including State Homestead Mills	State Tax on Non-Homestead 2 Mills	SPECIAL TAXES	TOTAL TAXES	PAID	WHEN PAID: Month Day Year	Number of Receipt	March Settlement 1953	June Settlement 1953	Penalty	November Settlement 1953	Penalty	Collections to Flat Monday in January 1954	Penalty	Delinquent on First Monday in January 1954	Total Delinquent Tax and Penalty	REMARKS
		Dollars	Dollars	Dollars	Dollars	Dollars	$ cts.	$ cts.	$ cts.	$ cts.				$ cts.	$ cts.	$ cts.	$ cts.	$ cts.	$ cts.	$ cts.	$ cts.	
1																						
2																						
3																						
4																						
5																						
6																						
7																						
8																						
9																						
10																						
11																						
12																						
13																						
14		80					13 56	18		13 74											1371 & 1511	
15																						
16																						
17																						
18																						
19																						
20																						
		80					13 56	18		13 74											1371	

Assessment Roll and Tax List of Real Property in the Town of Shingobee, Cass County, Minnesota, for Taxes for the Year 1952.

Form SCD (12) [illegible]

ON WHOM NAME ASSESSED	TO WHOM TRANSFERRED	DESCRIPTION OF PROPERTY: SUBDIVISION	Sec. or Lot	Town or Tract	Rng.	Number of Acres of Land: Acres	100ths	Ind. Imp. Assessed Tax in No.	Ind. Agric. Ind. Tax in No.	No. School District	TRUE AND FULL VALUATIONS: LAND Exclusive of Structures and Improvements	BUILDINGS and Other Structures	MACHINERY Permanently Attached to Real Estate	TOTAL True and Full Value	ASSESSED VALUATIONS: RURAL: Homestead Up to $4,000 20%	RURAL: Over $4,000 and Non-Homestead 33⅓%	ALL OTHER: Homestead Up to $4,000 25%	ALL OTHER: Over $4,000 and Non-Homestead 40%	ALL OTHER: MACHINERY Permanently Attached to Real Estate 33⅓%	TOTAL ASSESSED VALUE	Total Assessed Value as Equalized by the Board of Review	FINAL EQUALIZED VALUE
											Dollars	Dollars	Dollars	Dollars	Dollars	Dollars	Dollars	Dollars	Dollars	Dollars	Dollars	Dollars
U. S. of America		1 NE¼ of NE¼	23	141	31		5															
U. S. of America		2 NW¼ of NE¼																				
U. S. of America		3 SW¼ of NE¼																				
U. S. of America		4 SE¼ of NE¼																				
		5																				
U. S. of America		6 NE¼ of NW¼																				
U. S. of America		7 NW¼ of NW¼																				
U. S. of America		8 SW¼ of NW¼																				
U. S. of America		9 SE¼ of NW¼																				
		10																				
Mattie Kreilgar		11 NE¼ of SW¼				40		No			420			420	140					140		
"		12 NW¼ of SW¼				40		"			510			510	170					170		
"		13 SW¼ of SW¼				40		"			240			240	80					80		
"		14 SE¼ of SW¼				40		"			320	319		639	213					213		
		15																				
U. S. of America		16 NE¼ of SE¼																				
U. S. of America		17 NW¼ of SE¼																				
Annie Marie Johnson Pauline Lyndstrom		18 SW¼ of SE¼				40		No			270			270	90					90		
"	"	19 SE¼ of SE¼ Lot 1				29.50		"			475	176		651	217					217		
		20																				
		21				229.50					2225	495		2720	910					910		

SOLD FOR TAXES	VALUATIONS BY SCHOOL DISTRICTS AS EQUALIZED BY DEPARTMENT OF TAXATION: District No. 5 Rate 44 Mills	District No. ..... Rate ..... Mills	District No. ..... Rate ..... Mills	District No. ..... Rate ..... Mills	District No. ..... Rate ..... Mills	District No. ..... Rate ..... Mills	Tax including State Homestead ..... Mills	State Tax on Non-Homestead 4.24 Mills	SPECIAL TAXES	TOTAL TAXES	PAID	WHEN PAID: Month Day Year	Number of Receipt	March Settlement 1953	June Settlement 1953	November Settlement 1953	Penalty	Collections to First Monday in January 1954	Penalty	Delinquent on First Monday in January 1954	Penalty	Total Delinquent Tax and Penalty	REMARKS
	Dollars	Dollars	Dollars	Dollars	Dollars	Dollars	$ cts.	$ cts.	$ cts.	$ cts.				$ cts.	$ cts.	$ cts.	$ cts.	$ cts.	$ cts.	$ cts.	$ cts.	$ cts.	
1																							1
2																							2
3																							3
4																							4
5																							5
6																							6
7																							7
8																							8
9																							9
10																							10
11	93	Abate #5851					15 76	32		15 76	1st Half Paid Balance Paid	MAY 2 8 1953 OCT 28 1953										8.06 Abated	11
12	143	"					24 29	48		24 77	1st Half Paid Balance Paid	MAY 2 8 1953 OCT 28 1953	6560		5176	1690						9.28 "	12
13	80	"					13 60	28		13 88	1st Half Paid Balance Paid	MAY 2 8 1953 OCT 28 1953	4228									4.66 "	13
14	141	"					23 97	49		24 46	1st Half Paid Balance Paid	MAY 2 8 1953 OCT 28 1953										12.36 "	14
15																							15
16																							16
17																							17
18	90						15 29	30		15 59	1st Half Paid 2nd Half Paid	FEB 2 8 1953 FEB 2 8 1953	4314 4306		771 771								18
19	217						36 96	50		37 26	1st Half Paid 2nd Half Paid	FEB 2 8 1953 FEB 2 8 1953	4313 4306		1863 1863								19
20																							20
	910						154 16	206		160 22				4976	5176	1690						34.86	

Assessment Roll and Tax List of Real Property in the Dawson of Shingobee, Cass County, Minnesota, for Taxes for the Year 1952.

Form 1CD (52)

IN WHOSE NAME ASSESSED	TOWHOM TRANSFERRED	DESCRIPTION OF PROPERTY: SUBDIVISION	Sec. or Lot	Town or Block	Rng.	Number of Acres of Land	No. School District	Indicates Real Estate Taxed in Co.	Indicates Agricultural Land Taxed in Co.	TRUE AND FULL VALUATIONS: LAND Exclusive of Structures and Improvements	BUILDINGS and Other Structures	MACHINERY Permanently Attached to Real Estate	TOTAL True and Full Value	ASSESSED VALUATIONS: RURAL Homestead Up to $4,000 20%	RURAL Over $4,000 and Non-Homestead 33⅓%	ALL OTHER Homestead 25%	ALL OTHER Over $4,000 and Non-Homestead 40%	MACHINERY Permanently Attached to Real Estate 33⅓%	TOTAL ASSESSED VALUE	Total Assessed Value as Equalized by the Board of Review	FINAL EQUALIZED VALUE
						Acres 100ths				Dollars	Dollars	Dollars	Dollars	Dollars	Dollars	Dollars	Dollars	Dollars	Dollars	Dollars	Dollars
U. S. of America		1 NE¼ of NE¼	24	141	31		5														
U. S. of America		2 NW¼ of NE¼																			
U. S. of America		3 SW¼ of NE¼																			
U. S. of America		4 SE¼ of NE¼																			
Hugh D. & Ruth Norton		5 W½ of NW¼ & W½ of Ry.				17 50	40			175			175	35					35		
U. S. of America		6 NE¼ of NW¼ less 17.5 ac. C.&N.W. Ry.																			
Hugh D. & Ruth Norton		7 NW¼ of NW¼				40		"		285			285	57					57		
"		8 SW¼ of NW¼				40		"		215			215	43					43		
Hugh D. Norton		9 Lot 2 E. of Ry.				24 62				190			190	38					38		
Joseph & Alice Ryan		10 Lot 3 E. of Ry.				6 06		71		30			30		10				10		
Hugh D. Norton		11 NE¼ of SW¼																			
		12 NW¼ of SW¼ Lot 1				37		40		40			40	8					8		
		13 SW¼ of SW¼																			
		14 SE¼ of SW¼																			
		15																			
U. S. of America		16 NE¼ of SE¼																			
U. S. of America		17 NW¼ of SE¼ Lot 3																			
U. S. of America		18 Lot 4 less Ry.																			
U. S. of America		19 SE¼ of SE¼																			
		20																			
						165 25				935			935	181	10				191		

SOLD FOR TAXES	VALUATIONS BY SCHOOL DISTRICTS AS EQUALIZED BY DEPARTMENT OF TAXATION: District No. / Rate / Mills	District No. / Rate / Mills	District No. / Rate / Mills	District No. / Rate / Mills	District No. / Rate / Mills	Tax including State Homestead Mills	State Tax on Non-Homestead 2.6 Mills	SPECIAL TAXES	TOTAL TAXES	PAID	WHEN PAID: Month Day Year	Number of Receipt	March Settlement 1953	June Settlement 1953	Penalty	November Settlement 1953	Penalty	Collections to First Monday in January 1954	Penalty	Delinquent on First Monday in January 1954	Total Delinquent Tax and Penalty	REMARKS
	Dollars	Dollars	Dollars	Dollars	Dollars	$ cts.	$ cts.	$ cts.	$ cts.				$ cts.	$ cts.	$ cts.	$ cts.	$ cts.	$ cts.	$ cts.	$ cts.	$ cts.	
H 35						132			167	1st Half Paid	MAY 29 1953	6518		29⅔		29⅔					
										2nd Half Paid	OCT 27 1953	14268									
H 57						966			966	1st Half Paid	MAY 28 1953	6517		47⅓		47⅓					
H 43						728			728	2nd Half Paid	OCT 27 1953	14267									
H 38						644			644	1st Half Paid	MAY 28 1953			32⅔		32⅔					
										2nd Half Paid	OCT 2 1953										
10						170	02		172	PAID IN FULL	JAN 24 1953	118	172⅓								
										1st Half Paid	MAY 28 1953	6519		6⅔		6⅔					
H 8						136			136	2nd Half Paid	OCT 2 1953	14269									
H 181						3236	02		3238				172⅓	153⅓		153⅓					
10																						
191																						

Assessment Roll and Tax List of Real Property in the Town of Shingobee

Form SCD-(52)

Line	In Whose Name Assessed	To Whom Transferred	Subdivision	Sec. or Lot	Town or Block	Rng.	Acres	100ths	No. School District	Homestead Yes or No	Land Exclusive of Structures and Improvements	Buildings and Other Structures	Machinery Permanently Attached to Real Estate	Total True and Full Value	Rural Homestead Up to $4,000 20%	Rural Over $4,000 and Non-Homestead 33⅓%	All Other Homestead Up to $4,000 25%	All Other Over $4,000 and Non-Homestead 40%	Machinery 33⅓%	Total Assessed Value	Total Assessed Value as Equalized by the Board of Review	Final Equalized Value
	Howard E. & Georgette M. Ames		301 200 x 100 ... Lot 4, NE SW	25	141	31																
1	U. S. of America		NE¼ of NE¼ less Ry	25	141	31			5													
2	U. S. of America		NW¼ of NE¼																			
3	U. S. of America		SW¼ of NE¼																			
4	U. S. of America	Murray & Beulah Brown + ... #21409A-1	SE¼ of NE¼																			
5	H. W. + Edith M. Jensen #21409A-1		Part of NE¼ of SW¼ of Lot 4 less part sold				3/4	20		no	106	500		606		202				202		
6	Rudolph Miller, et al		Lot 1				16	40		"	321			321		107				107		
7	Edith M. + H. W. Jensen #21411		Part of Lot 4 & of NE¼ of SW¼				46	51 / 25		yes	100	1925		2025	405					405		
8	Spencer & Alvina Kubo		E 40 rds of S.E.¼ of SW¼ ... Lot 4 less 100' & less ... piece in SE cor. of E½ of Lot 4				14	45		no / yes	165	501 cabins 465		1131	126	167				293		
9	Nels D. Olson		Lot 2				49	71		no	144			144		48				48		
10	Spencer & Alvina Kubo		E 40 rds of NE¼ of SW¼ less part sold to Ray				21	61		yes	210			210	42					42		
11	Myron A. & Florence Heiselman		W½ of NE¼ of SW¼ less 1.25 ac.				20	36		no / yes	310	600 cabins 366		1276			169	240		409		
12	Agnes Lockman		Lot 3 less plat of Crescent Beach less 5 ac. & less 8 acres & less part sold				6			yes	35	300		335	67					67		
13	Frank & Elizabeth Hirschfield		5 acres of Lot 3				5			no	99			99		33				33		
14	Myron A. & Florence Heiselman		W½ of Lot 4 less 1.25 acs. on Lakeshore & less 50 x 400'				5	75		"	99			99		33				33		
15	Esther W. + Ivar Anderson		50 x 389' in E. side of Crescent Beach					33		"	100	520		620				248		248		
16	U. S. of America		NE¼ of SE¼ less Ry																			
17	U. S. of America	Spencer Kubo + Alvina Kubo	NW¼ of SE¼				40	00														
18	Spencer & Alvina Kubo		SW¼ of SE¼ less Ry & less Δ piece				35	33		yes	140			140	28					28		
19			SE¼ of SE¼ less Ry				35	73		"	245			245	49					49		
20	Hilding E. Christofferson		Bounded on the N. by S.H.R.R. & by lake on W. line 50' E. of E boundary of Lot 26, Blk 1, Crescent Beach on E side of E line of Lot 3, 25-141-31 less Shirley tract					44		no	100	500		600				240		240		
	O. Frederich Zwiefel + Marie Zwiefel		4½ ac. of Lot 4				265	56			2174	5677		7851	717	590	169	728		2204		

Cass County, Minnesota, for Taxes for the Year 1952.

Line	Sold for Taxes	District No. 5 Rate 46.38 Mills	District No. 5 Rate 81.38 Mills	Tax Including State Homestead	State Tax on Non-Homestead 2.26 Mills	Special Taxes	Total Taxes	Paid	When Paid	Number of Receipt	March Settlement 1953	June Settlement 1953	Penalty	November Settlement 1953	Remarks
1															
2															
3															
4															
5		202	Includes Tax of Line 15 Page 28	34 22	46		34 68	PAID IN FULL	MAY 29 1953	9850		34 68			
6		107		18 12	24		18 36	PAID IN FULL	MAY 29 1953	10497		18 36			
7			H 405	76 70			76 70	PAID IN FULL	MAY 29 1953	9851		76 70			
8		H 126 / 167		49 62	38		50 00	PAID IN FULL	APR 25 1953	3850		50 --			
9		48		8 14	10		8 24	PAID IN FULL	MAY [illegible] 1953	6552		8 24			
10		H 42		7 12			7 12	PAID IN FULL	APR 25 1953	3850		7 12			
11			H 169 / 240	77 46	54		78 00	2nd Half Paid / 1st Half Paid	OCT 6 1953 / MAY 25 1953	13584 / 6355		39 00		39 00	
12		H 67		11 34			11 34	PAID IN FULL	MAY 28 1953	6983		11 34			
13		33		5 58	08		5 66	PAID IN FULL	MAY 29 1953	10499		5 66			
14			33	6 24	08		6 32	2nd Half Paid / 1st Half Paid	OCT 6 1953 / MAY 25 1953	13584 / 6355		3 16		3 16	
15	SOLD FOR TAXES		40 / ~~248~~ Abate. #5982	7 58 / ~~46 96~~	08 / ~~56~~		7 66 / ~~47 52~~	PAID IN FULL	OCT 31 1953	15240				7 66	Pen. 39.86 + Abated
16															
17															
18		H 28		4 74			4 74	PAID IN FULL	APR 25 1953	3850		4 74			
19		H 49		8 30			8 30	PAID IN FULL	APR 25 1953	3850		8 30			
20			240	45 46	54		46 60	2nd Half Paid / 1st Half Paid	SEP 9 1953 / MAY 13 1953	13018 / 6483		23 00		23 00	
		H 312 / 557 / 869	H 574 = 886 / 261 = 1318 / 1335 2204	252 82 / 147 18 / 400 00	2 98		402 98					290 30		72 82	

Assessment Roll and Tax List of Real Property in the Lawrence of Skinnopbee

Cass County, Minnesota, for Taxes for the Year 1952.

Form 5CD (52) MILLER-DUNN MINNEAPOLIS

IN WHOSE NAME ASSESSED	TO WHOM TRANSFERRED	DESCRIPTION OF PROPERTY: SUBDIVISION	Sec. or Lot	Town or Block	Rng.	Number of Acres of Land	Sch. District	Indicates Homestead Tax No	Indicates Agricultural Tax No	TRUE AND FULL VALUATIONS: LAND Exclusive of Structures and Improvements	BUILDINGS and Other Structures	MACHINERY Permanently Attached to Real Estate	TOTAL True and Full Value	ASSESSED VALUATIONS: RURAL Homestead Up to $4,000 20%	RURAL Over $4,000 and Non-Homestead 33⅓%	ALL OTHER Homestead Up to $4,000 25%	ALL OTHER Over $4,000 and Non-Homestead 40%	MACHINERY Permanently Attached to Real Estate 33⅓%	TOTAL ASSESSED VALUE	Total Assessed Value as Equalized by the Board of Review	FINAL EQUALIZED VALUE
						Acres				Dollars	Dollars	Dollars	Dollars	Dollars	Dollars	Dollars	Dollars	Dollars	Dollars	Dollars	Dollars
W. J. & Dorothy Manty		E 100 ft W 300 ft of that part of S ½ of the S ½ of NE¼ lying N of Lakeview Dr & Bounded by Lot 25			141	31/100	72	5	710	75	350		425				170		170		
		NW¼ of NE¼																			
Jesse Pederson		300 x 330 ft NW¼ of NW¼ Lot 4				161/100	42		410	100	200		300			75			75		
Karow E. & Kay		200 ft N & S by 264 ft E & W lying between Lots 1 & 2 Sec 24 T 141 R 25				12/100	72		710	75	455		530				212		212		
Ole & Anna M. Eistad		Part of Lot 3 Sec 20 T 141 R 25 Pereaud Beach							"	75	255		330				132		132		
H. W. & Edith M. Jensen		330 ft Lakeshore of Christoffersen tract				30	42		710	75	485		560				224		224		
" "		330 ft by 264 ft of Lot #18				12			710	80			80				32		32		
		SW¼ of NW¼																			
		SE¼ of NW¼																			
~~H. W. & Edith M. Jensen & Howard & Katherine Lunde #3114~~		~~Lot 2 Sec 20 T 141 R 25 NE¼ of SW¼~~				~~40/100~~															
~~P. H. Shafer - Deed per Shaffer~~		~~W 330 ft of Lot 4 in NE¼ of SW¼~~																			
Fred & Lydia Lestar		210 x 660 ft Lot 4				40/100	72		710	80	400		480				192		192		
Raymond & Dorothy B. Rose		Beginning at the NW corner of Lot 4 thence E 210 ft thence S 660 ft thence W 210 ft thence N 660 ft to the point of beginning							"	100	175		275				110		110		
		NW¼ of SW¼																			
		A piece in the NW corner of Lot 4 Sec 19 T 141 R 24				50/100	72		710	100	440		540		180				180		
		SW¼ of SW¼																			
Myron Fr. Florence Heiselman		165 ft Lot 4																			
Harvey & Mabel Hanson		The NE Cor of Sec 4 of the S of Lot 4				50				Carry on line 5 Page 27											
Harold & Edith M. Jensen		Beginning at the NW Cor of Lot 4 thence E 330 ft thence S 660 ft thence W 330 ft thence N 660 ft to the point of beginning				6 50/100	72		710	120			120		40				40		
Leonard & Mary Buell		Crescent Beach - Lot R #12				75/100			"	100	140		240		80				80		
Anna Bjorkman		330 ft of the S 264 ft of Lot 1 Crescent Beach							442	100	285		385	77					77		
		SW¼ of SW¼																			
A. J. & Anne Edith Blodgett		All the part of Lot 3 lying N of Lots 16 & 17 Blk 1 Crescent Beach - Lot R #12				1 50/100	72		710	125	610		735		245				245		
C. W. & Lydia Adams & Covenant		330 ft of Lot 4 & NE¼ SW¼				122/100				1205	3715		5000	77	345	75	1122		1769		

SOLD FOR TAXES	VALUATIONS BY SCHOOL DISTRICTS AS EQUALIZED BY DEPARTMENT OF TAXATION: District No. 5 Rate 16 Mills	District No.	Rate	District No. 5 Rate 16 Mills	District No.	Rate	District No.	Rate	Tax including State Homestead Mills	State Tax on Non-Homestead 2.26 Mills	SPECIAL TAXES	TOTAL TAXES		PAID	WHEN PAID (Month Day Year)	Number of Receipt	March Settlement 1953	June Settlement 1953	Penalty	November Settlement 1953	Penalty	Collections to First Monday in January 1954	Penalty	Delinquent on First Monday in January 1954	Total Delinquent Tax and Penalty	REMARKS
	Dollars	Dollars	Dollars	Dollars	Dollars	Dollars	Dollars	Dollars	$ cts.	$ cts.	$ cts.	$ cts.					$ cts.	$ cts.	$ cts.	$ cts.	$ cts.	$ cts.	$ cts.	$ cts.	
				170					32 20	38		32 58	1	PAID IN FULL	MAY 24 1953	11743		32 58							
													2												
				75					14 20			14 20	3	PAID IN FULL	MAY 15 1953	6043		14 20							
				212					40 14	48		40 62	4	PAID IN FULL	MAY 29 1953	10500		40 62							
	132								22 36	30		22 66	5	PAID IN FULL	FEB 2 1953	4283	22 66								
				274					42 42	50		42 92	6	PAID IN FULL	MAY 29 1953	9851		42 92							
				32					6 06	08		6 14	7	PAID IN FULL	MAY 29 1953			6 14							
													8												
													9												
SOLD FOR TAXES				192					36 36	44		36 80	10	PAID IN FULL	AUG 24 1953	2789						36 80	92		
				460					20 84	24		21 08	11	PAID IN FULL	MAY 29 1953	9991		21 08							
	180								30 48	40		30 88	12	1st Half Paid PAID IN FULL	OCT 31 1953 MAY 29 1953	15231 9793		15 44		15 44					
													13												
													14												
													15												
	40								6 78	10		6 88	16	PAID IN FULL	MAY 11 1953	6015		6 88							
				80					15 16	18		15 34	17	PAID IN FULL	MAR 25 1953	5209		15 34							
	477								13 04			13 04	18	PAID IN FULL	MAY 12 1953	5246		13 04							
													19												
				#157 345					27 96	56		28 52	20	Balance Paid 1st Half Paid	JUN 29 1953 MAY 15 1953	10558 5247		23 48		4 36				19 02	Stated
	477 35			175 - 157 1265 - 1417					252 78 77 26	1366		330 10					30466	231 72		56 69						
	129			1340 - 1764					329 44																

Assessment Roll and Tax List of Real Property in the Lawn of Shingobee

Cass County, Minnesota, for Taxes for the Year 1952.

IN WHOSE NAME ASSESSED	TO WHOM TRANSFERRED		DESCRIPTION OF PROPERTY: SUBDIVISION	Sec. or Lot	Town or Block	Rng.	Number of Acres of Land: Acres	Num	No. School District	Indicates Personal Tax or No	Indicates Agricultural Tax or No	TRUE AND FULL VALUATIONS: LAND Exclusive of Structures and Improvements	BUILDINGS and Other Structures	MACHINERY Permanently Attached to Real Estate	TOTAL True and Full Value	ASSESSED VALUATIONS: RURAL: Homestead Up to $4,000 20%	RURAL: Over $4,000 and Non-Homestead 33⅓%	ALL OTHER: Homestead Up to $4,000 25%	ALL OTHER: Over $4,000 and Non-Homestead 40%	MACHINERY Permanently Attached to Real Estate 33⅓%	TOTAL ASSESSED VALUE	Total Assessed Value as Equalized by the Board of Review	FINAL EQUALIZED VALUE
												Dollars	Dollars	Dollars	Dollars	Dollars	Dollars	Dollars	Dollars	Dollars	Dollars	Dollars
Ethel B. Vikens et al		1	NE¼ of NE¼ Lot 1	26	141	31	58.25	5	70			465			465		155				155	
		2	NW¼ of NE¼																			
		3	SW¼ of NE¼ Lot 2																			
" "		4	SE¼ of NE¼				57.71		70			471			471		157				157	
		5																				
Louis Krueger		6	NE¼ of NW¼				39		"			312			312		104				104	
"		7	NW¼ of NW¼				39.75		"			312			312		104				104	
State of Minnesota		8	SW¼ of NW¼																			
		9	SE¼ of NW¼																			
Edmund C. & Mathilda J. Thames		10	Beg. at SE cor. of Lot 3 thence W. 420' thence N. 250' thence E. 420' thence S. 250' to beg. less Burma tract				18		70			105			105	21					21	
U. S. of America		11	NE¼ of SW¼																			
U. S. of America		12	NW¼ of SW¼																			
U. S. of America		13	SW¼ of SW¼ Lot 6																			
U. S. of America		14	SE¼ of SW¼ Lot 5																			
Alf & Bertha Thomson		15	W. 250' of S. 420' of Lot 3 Patterson's Acreage Lot 2 Sec 25 less Elec.				1.50		70			100	775		875	175					175	
Alvina Kubo		16	E. 1/2 of S. 1/2 of N. 1/2 of				1.25		70			30			30		10				10	
		17	NW¼ of SE¼																			
Al C. Waack, Glenn W. Williams & Clarence J. Eisenpeter		18	W. 250' of E. 420' of Lot 3 (Park Point)				45.96		"			180			180		60				60	
		19	SE¼ of SE¼																			
Robert J. & Goldie J. Rucker		20	E. 48' of W. 250' of S. 420' of Lot 3 Patterson's Acreage Sec 25 T 138 R 31 Portage Lake				.15		70			75			75		25				25	
							253.41					2650	775		2825	196	615				811	

SOLD FOR TAXES	TAXATIONS BY SCHOOL DISTRICTS AS EQUALIZED BY DEPARTMENT OF TAXATION: District No. 5 Rate 28.16 Mills	District No. ..... Rate ..... Mills	District No. ..... Rate ..... Mills	District No. ..... Rate ..... Mills	District No. ..... Rate ..... Mills	District No. ..... Rate ..... Mills	Tax including State Homestead ..... Mills	State Tax on Non-Homestead 2.24 Mills	SPECIAL TAXES	TOTAL TAXES		PAID	WHEN PAID: Month Day Year	Number of Receipt	March Settlement 1953	June Settlement 1953	Penalty	November Settlement 1953	Penalty	Collections to First Monday in January 1954	Penalty	Delinquent on First Monday in January 1954	Total Delinquent Tax and Penalty	REMARKS
	Dollars	Dollars	Dollars	Dollars	Dollars	Dollars	¢ cts.	$ cts.	$ cts.	$ cts.					$ cts.	$ cts.	$ cts.	$ cts.	$ cts.	$ cts.	$ cts.	$ cts.	
1	6.05						26.26	.36		26.62	1												
2											2												
3											3												
4	1.57						26.60	.36		26.96	4	PAID IN FULL	MAY 14 1953	5528		26.96							
5											5												
6	1.04						17.62	.24		17.86	6	1st Half Paid Balance Paid	MAY 28 1953 OCT 28 1953	6561		17.86		17.86				
7	1.04						17.62	.24		17.86	7	1st Half Paid Balance Paid	MAY 28 1953 OCT 28 1953	4725		17.86						
8											8												
9											9												
10	H 2.1						3.56			3.56	10	PAID IN FULL	FEB 1953	444		3.56						
11											11												
12											12												
13											13												
14											14												
15	H 1.75						29.67			29.67	15	PAID IN FULL	MAY 28 1953	6214		29.67						
16	10						1.70	.02		1.72	16	PAID IN FULL	APR 28 1953	3950		1.72						
17											17												
18	60						10.16	.14		10.30	18	PAID IN FULL	MAY 1953	36	10.30							
19											19												
20	25						4.24	.06		4.30	20	PAID IN FULL	MAY 27 1953	6976		4.30						
	H 1.96																						
	6.15						137.40	4.42		138.82					13.86	102.10		17.86					
	4.11																						

Assessment Roll and Tax L… of Real Property in the Lakeside of

Form SCD (52) SALES DATA REPORT, REVERSE

IN WHOSE NAME ASSESSED	TO WHOM TRANSFERRED	DESCRIPTION — SUBDIVISION		FINAL EQUALIZED VALUE
				Dollars
Ethel B. Burns		approx. 5.400 E of the West boundary of Hwy #7	1 NW¼ of NE¼	
			2 SW¼ of NE¼	
			3 SE¼ of NE¼	
Oliver Hanson & Bertha Hanson		All that part of Lot 4 Sec 26 Twp 136 Rge 31 lying N'ly of Hwy #7	4 NE¼ of NW¼	
			5	
			6 NE¼ of NW¼	
			7 NW¼ of NW¼	
			8 SW¼ of NW¼	
			9 SE¼ of NW¼	
			10	
			11 NE¼ of SW¼	
			12 NW¼ of SW¼	
			13 SW¼ of SW¼	
			14 SE¼ of SW¼	
			15	
			16 NE¼ of SE¼	
			17 NW¼ of SE¼	
			18 SW¼ of SE¼	
			19 SE¼ of SE¼	
			20	

Lot 3 - 26-141-31

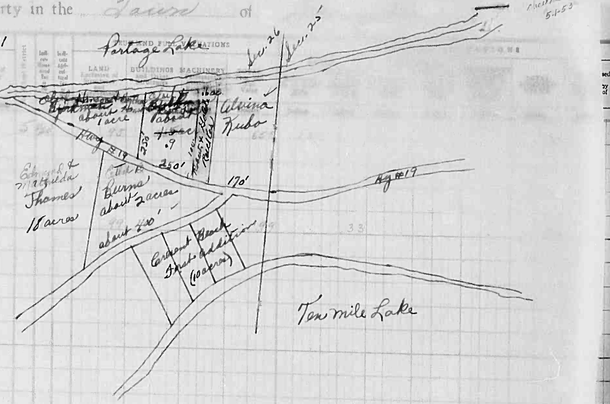

This is according to information from N.W. Jensen. Total acreage of Lot 3 Sec. 26 is 33.75 acres

3.00 14.4 7.60 7E4 131 33 16.4

Cass County, Minnesota, for Taxes for the Year 1952.

	SOLD FOR TAXES	VALUATIONS BY SCHOOL DISTRICTS AS EQUALIZED BY DEPARTMENT OF TAXATION						Tax including State Homestead ....Mills	State Tax on Non-Homestead 2.4 ....Mills	SPECIAL TAXES	TOTAL TAXES		PAID	WHEN PAID	Number of Receipt	March Settlement 1953	June Settlement 1953	Penalty	November Settlement 1953	Penalty	Collections to First Monday in January 1954	Penalty	Delinquent on First Monday in January 1954	Penalty	Total Delinquent Tax and Penalty	REMARKS
		District No. 2 Rate 24.6 Mills	District No. ..... Rate ..... Mills	District No. ..... Rate ..... Mills	District No. ..... Rate ..... Mills	District No. ..... Rate ..... Mills	District No. ..... Rate ..... Mills							Month Day Year											
		Dollars	Dollars	Dollars	Dollars	Dollars	Dollars	$ cts.	$ cts.	$ cts.	$ cts.					$ cts.	$ cts.	$ cts.	$ cts.	$ cts.	$ cts.	$ cts.	$ cts.	$ cts.	
1		H 131						22 18			22 18	1	PAID IN FULL	MAY 14 1953	5809		22 18								
2												2													
3												3													
4												4													
5		33						5 68	08		5 66		PAID IN FULL	MAY 28 1953	6214		5 66								
6												6													
7												7													
8												8													
9												9													
10												10													
11												11													
12												12													
13												13													
14												14													
15												15													
16												16													
17												17													
18												18													
19												19													
20												20													
		H 131 33 16.4						27 76	08		27 84						27 84								

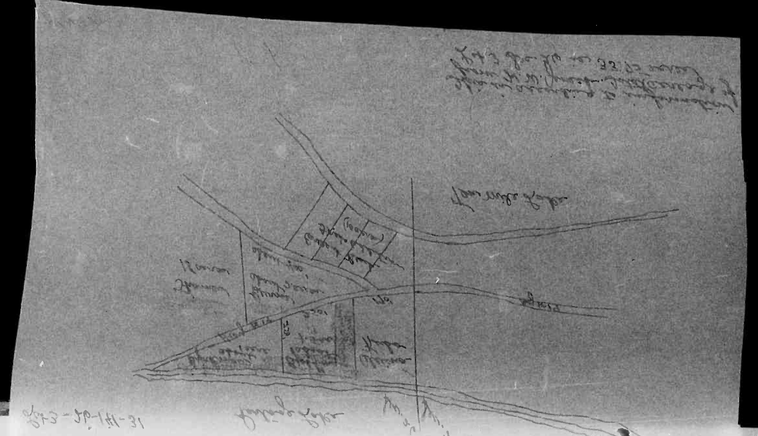

Assessment Roll and Tax [illegible] Property in the ... of ... Bringgoode ...

Form 5CD (12) MAIN-DAVE COMPANY, MINNEAPOLIS

IN WHOSE NAME ASSESSED	TO WHOM TRANSFERRED	DESCRIPTION OF PROPERTY: SUBDIVISION	Sec. or Lot	Twp. or Block	Rng.	Number of Acres of Land: Acres	Hundredths	No. School District	Indicates Homestead Tax Parcel No.	Indicates Agricultural Land Tax Parcel No.	TRUE AND FULL VALUATIONS: LAND Exclusive of Structures and Improvements	BUILDINGS and Other Structures.	MACHINERY Permanently Attached to Real Estate	TOTAL True and Full Value	ASSESSED VALUATIONS: RURAL: Homestead Up to $4,000 20%	RURAL: Over $4,000 and Non-Homestead 33⅓%	ALL OTHER: Homestead Up to $4,000 25%	ALL OTHER: Over $4,000 and Non-Homestead 40%	ALL OTHER: MACHINERY Permanently Attached to Real Estate 33⅓%	TOTAL ASSESSED VALUE	Total Assessed Value as Equalized by the Board of Review	FINAL EQUALIZED VALUE
						Acres					Dollars	Dollars	Dollars	Dollars	Dollars	Dollars	Dollars	Dollars	Dollars	Dollars	Dollars	Dollars
Ethel B. Burns		approx. 5.400' of that part of Lot 3 lying between present Road & Lake Shore & NE¼ of NE¼		26	141 31	2	54				95	560		655	131					131		
		SW¼ of NE¼																				
		SE¼ of NE¼																				
Olof Hanson & Bertha Hanson		all that part of Lot 3 lying N of Ry. Co. R/W of Bpt. Line & West				1	70				99			99		33				33		
		NE¼ of NW¼																				
		NW¼ of NW¼																				
		SW¼ of NW¼																				
		SE¼ of NW¼																				
		NE¼ of SW¼																				
		NW¼ of SW¼																				
		SW¼ of SW¼																				
		SE¼ of SW¼																				
		NE¼ of SE¼																				
		NW¼ of SE¼																				
		SW¼ of SE¼																				
		SE¼ of SE¼																				
						3.00					194	560		754	131	33				164		

Cass County, Minnesota, for Taxes for the Year 1952.

SOLD FOR TAXES	VALUATIONS BY SCHOOL DISTRICTS AS EQUALIZED BY DEPARTMENT OF TAXATION: District No. 2 Rate 34 Mills	District No. Rate Mills	District No. Rate Mills	District No. Rate Mills	District No. Rate Mills	Tax including State Homestead Mills	State Tax on Non-Homestead 34 Mills	SPECIAL TAXES	TOTAL TAXES	PAID	WHEN PAID: Month Day Year	Number of Receipt	March Settlement 1953	June Settlement 1953	Penalty	November Settlement 1953	Penalty	Collections to First Monday in January 1954	Penalty	Delinquent on First Monday in January 1954	Total Delinquent Tax and Penalty	REMARKS
	Dollars	Dollars	Dollars	Dollars	Dollars	$ cts.	$ cts.	$ cts.	$ cts.				$ cts.	$ cts.	$ cts.	$ cts.	$ cts.	$ cts.	$ cts.	$ cts.	$ cts.	
1	H 131					22 18			22 18	1	PAID IN FULL MAY 14 1953	5819		22 18							
2										2												
3										3												
4										4												
5	33					5 88	08		5 96	5	PAID IN FULL MAY 28 1953	6214		5 66							
6										6												
7										7												
8										8												
9										9												
10										10												
11										11												
12										12												
13										13												
14										14												
15										15												
16										16												
17										17												
18										18												
19										19												
20										20												
	H 131 33 164					27 76	08		27 84					27 84								

Assessment Roll and Tax List of Real Property in the Dewey of Shingobee, Cass County, Minnesota, for Taxes for the Year 1952.

Form 3CD (52) WILLIAM-HAYNE PRINTING, MINNEAPOLIS

	IN WHOSE NAME ASSESSED	TO WHOM TRANSFERRED	DESCRIPTION OF PROPERTY: SUBDIVISION	Sec. or Lot	Town or Block	Rng.	Number of Acres of Land: Acres	100ths	Sch. Dist.	Ind. Hmstd. Tax No	Ind. Agri. Ind. Tax No	TRUE AND FULL VALUATIONS: LAND Exclusive of Structures Thereon Improvements	BUILDINGS and Other Structures	MACHINERY Permanently Attached to Real Estate	TOTAL True and Full Value	ASSESSED VALUATIONS: RURAL: Homestead Up to $4,000 20%	RURAL: Over $4,000 and Non-Homestead 33⅓%	ALL OTHER: Homestead Up to $4,000 25%	ALL OTHER: Over $4,000 Non-Homestead 40%	ALL OTHER: MACHINERY Permanently Attached to Real Estate 33⅓%	TOTAL ASSESSED VALUE	Total Assessed Value as Equalized by the Board of Review	FINAL EQUALIZED VALUE
							Acres					Dollars	Dollars	Dollars	Dollars	Dollars	Dollars	Dollars	Dollars	Dollars	Dollars	Dollars	Dollars
1	U. S. of America		NE¼ of NE¼	27	141	31			5														
2	U. S. of America		NW¼ of NE¼																				
3	U. S. of America		SW¼ of NE¼																				
4	U. S. of America		SE¼ of NE¼																				
5																							
6	U. S. of America		NE¼ of NW¼ Lot 1																				
7	U. S. of America	Lot 2	NW¼ of NW¼																				
8	Ole Lunde		SW¼ of NW¼				40		710			240	54		294		98				98		
9	U. S. of America		SE¼ of NW¼																				
10																							
11	U. S. of America		NE¼ of SW¼																				
12	Ernest A. & Edna L. Collins		NW¼ of SW¼				40		410			220	70		290	58					58		
13	U. S. of America		SW¼ of SW¼																				
14	U. S. of America		SE¼ of SW¼																				
15																							
16	U. S. of America		NE¼ of SE¼																				
17	George Ewen		NW¼ of SE¼				40		710			201			201		67				67		
18	"		SW¼ of SE¼				40		"			201			201		67				67		
19	"		SE¼ of SE¼				40		"			201			201		67				67		
20																							
							200 00					1063	124		1187	58	299				357		

	SOLD FOR TAXES	VALUATIONS BY SCHOOL DISTRICTS AS EQUALIZED BY DEPARTMENT OF TAXATION: District No. 5 Rate 33 1/2 Mills	District No. Rate Mills	District No. Rate Mills	District No. Rate Mills	District No. Rate Mills	District No. Rate Mills	Tax including State Homestead Mills	State Tax on Non-Homestead 6 2.2 Mills	SPECIAL TAXES	TOTAL TAXES		PAID	WHEN PAID: Month Day Year	Number of Receipt	March Settlement 1953	June Settlement 1953	Penalty	November Settlement 1953	Penalty	Collections to First Monday in January 1954	Penalty	Delinquent on First Monday in January 1954	Total Delinquent Tax and Penalty	REMARKS
		Dollars	Dollars	Dollars	Dollars	Dollars	Dollars	$ cts.	$ cts.	$ cts.	$ cts.				$ cts.	$ cts.	$ cts.	$ cts.	$ cts.	$ cts.	$ cts.	$ cts.	$ cts.	
1												1												
2												2												
3												3												
4												4												
5												5												
6												6												
7												7												
8	SOLD FOR TAXES	98						1660	22		1682	8	PAID IN FULL JUN 15 1953	7743				1682	25				
9												9												
10												10												
11												11												
12	SOLD FOR TAXES	H 58						982			982	12	PAID IN FULL JUL 6 1953	11123				982	17				
13												13												
14												14												
15												15												
16												16												
17		67						1134	16		1150	17	PAID IN FULL MAY 29 1953			1150							
18		67						1134	16		1150	18	PAID IN FULL MAY 29 1953	11102		1150							
19		67						1134	16		1150	19	PAID IN FULL MAY 29 1953			1150							
20												20												
		H 58																						
		299						6044	70		6114					3450		2664					
		357																						

Assessment Roll and Tax List of Real Property in the Lavina of Shingobee, Cass County, Minnesota, for Taxes for the Year 1952.

Form SCD (33) MUNICIPAL, RURAL

	IN WHOSE NAME ASSESSED	TO WHOM TRANSFERRED	DESCRIPTION OF PROPERTY: SUBDIVISION	Sec. or Lot	Town or Block	Rng.	Number of Acres of Land: Acres	100ths	No. School District	Indicates Homestead Tax No	Indicates Agricultural Tax No	TRUE AND FULL VALUATIONS: LAND Exclusive of Structures and Improvements	BUILDINGS and Other Structures	MACHINERY Permanently Attached to Real Estate	TOTAL True and Full Value	ASSESSED VALUATIONS: RURAL Homestead Up to $4,000 20%	RURAL Over $4,000 and Non-Homestead 33⅓%	ALL OTHER Homestead Up to $5,000 25%	ALL OTHER Over $5,000 and Non-Homestead 40%	MACHINERY Permanently Attached to Real Estate 33⅓%	TOTAL ASSESSED VALUE	Total Assessed Value as Equalized by the Board of Review	FINAL EQUALIZED VALUE
							Acres	100ths				Dollars	Dollars	Dollars	Dollars	Dollars	Dollars	Dollars	Dollars	Dollars	Dollars	Dollars	Dollars
1	Erwin Shaffner		NE¼ of NE¼ Lot 1	28	141	31	24	75	5	¼		150	225		375	75					75		
2	U. S. of America		NW¼ of NE¼ Lot 2																				
3	U. S. of America		SW¼ of NE¼ Lot 4																				
4			SE¼ of NE¼																				
5																							
6	State of Minnesota		NE¼ of NW¼ Lot 3																				
7	State of Minnesota		NW¼ of NW¼ Lot 4																				
8	U. S. of America		SW¼ of NW¼ Lot 5																				
9			SE¼ of NW¼																				
10																							
11	U. S. of America		NE¼ of SW¼																				
12	U. S. of America		NW¼ of SW¼ Lot 6																				
13	State of Minnesota		SW¼ of SW¼ Lot 7																				
14			SE¼ of SW¼ Lot 8																				
15																							
16	U. S. of America		NE¼ of SE¼ Lot 10																				
17			NW¼ of SE¼																				
18	Earle Pauline Bergerstock	Bergerstock	SW¼ of SE¼ Lot 9				28	50	710			112	35		147		49				49		
19			SE¼ of SE¼				40		*			159			159		53				53		
20																							
							93	25				421	260		681	75	102				177		

	SOLD FOR TAXES	VALUATIONS BY SCHOOL DISTRICTS AS EQUALIZED BY DEPARTMENT OF TAXATION: District No. 5 Rate 29 Mills	District No. Rate Mills	District No. Rate Mills	District No. Rate Mills	District No. Rate Mills	Tax including State Homestead Mills	State Tax on Non-Homestead 2.76 Mills	SPECIAL TAXES	TOTAL TAXES	PAID	WHEN PAID	Number of Receipt	March Settlement 1953	June Settlement 1953	Penalty	November Settlement 1953	Penalty	Collections to First Monday in January 1954	Penalty	Delinquent on First Monday in January 1954	Total Delinquent Tax and Penalty	REMARKS
		Dollars	Dollars	Dollars	Dollars	Dollars	$ cts.	$ cts.	$ cts.	$ cts.		Month Day Year		$ cts.	$ cts.	$ cts.	$ cts.	$ cts.	$ cts.	$ cts.	$ cts.	$ cts.	
1		H 75					12 70			12 70	PAID IN FULL	MAY 16 1953	6141		12 70								
2																							
3																							
4																							
5																							
6																							
7																							
8																							
9																							
10																							
11																							
12																							
13																							
14																							
15																							
16																							
17																							
18		49					8 30	12		8 42	PAID IN FULL	MAY 29 1953	6701		8 42								
19		53					8 98	12		9 10	PAID IN FULL	MAY 29 1953			9 10								
20																							
		H 75 102 179					29 98	24		30 22					30 22								

Assessment Roll and Tax List of Real Property in the Louise of Shingobee,

Cass County, Minnesota, for Taxes for the Year 1952.

Form 5CD (52) [illegible]

IN WHOSE NAME ASSESSED	TO WHOM TRANSFERRED		DESCRIPTION OF PROPERTY: SUBDIVISION	Sec. dr. Lot	Town or Block	Reg.	Number of Acres of Land: Acres	100ths	No. School District	Indicate Homestead Tax by Yes or No	Indicate Agricultural Tax by Yes or No	TRUE AND FULL VALUATIONS: LAND Exclusive of Structures and Improvements	BUILDINGS and Other Structures	MACHINERY Permanently Attached to Real Estate	TOTAL True and Full Value	ASSESSED VALUATIONS: RURAL: Homestead Up to $4,000 20%	RURAL: Over $4,000 and Non-Homestead 33⅓%	ALL OTHER: Homestead Up to $4,000 25%	ALL OTHER: Over $4,000 and Non-Homestead 40%	MACHINERY Permanently Attached to Real Estate 33⅓%	TOTAL ASSESSED VALUE	Total Assessed Value as Equalized by the Board of Review	FINAL EQUALIZED VALUE
												Dollars	Dollars	Dollars	Dollars	Dollars	Dollars	Dollars	Dollars	Dollars	Dollars	Dollars
U. S. of America		1	NE¼ of NE¼	29	44	31			5													
U. S. of America		2	NW¼ of NE¼																			
U. S. of America		3	SW¼ of NE¼																			
U. S. of America		4	SE¼ of NE¼																			
		5																				
U. S. of America		6	NE¼ of NW¼																			
U. S. of America		7	NW¼ of NW¼																			
State of Minnesota		8	SW¼ of NW¼																			
State of Minnesota		9	SE¼ of NW¼																			
		10																				
State of Minnesota		11	NE¼ of SW¼																			
U. S. of America		12	NW¼ of SW¼																			
State of Minnesota		13	SW¼ of SW¼																			
State of Minnesota		14	SE¼ of SW¼																			
		15																				
U. S. of America		16	NE¼ of SE¼																			
U. S. of America		17	NW¼ of SE¼																			
State of Minnesota		18	SW¼ of SE¼																			
U. S. of America		19	SE¼ of SE¼																			
		20																				

SOLD FOR TAXES	VALUATIONS BY SCHOOL DISTRICTS AS EQUALIZED BY DEPARTMENT OF TAXATION: District No. ..... Rate ..... Mills	District No. ..... Rate ..... Mills	District No. ..... Rate ..... Mills	District No. ..... Rate ..... Mills	District No. ..... Rate ..... Mills	District No. ..... Rate ..... Mills	Tax including State Homestead ..... Mills	State Tax on Non-Homestead ..... Mills	SPECIAL TAXES	TOTAL TAXES		PAID	WHEN PAID: Month Day Year	Number of Receipt	March Settlement 1953	June Settlement 1953	Penalty	November Settlement 1953	Penalty	Collections to First Monday in January 1954	Penalty	Delinquent on First Monday in January 1954	Total Delinquent Tax and Penalty	REMARKS
	Dollars	Dollars	Dollars	Dollars	Dollars	Dollars	$ cts.	$ cts.	$ cts.	$ cts.					$ cts.	$ cts.	$ cts.	$ cts.	$ cts.	$ cts.	$ cts.	$ cts.	
1											1												
2											2												
3											3												
4											4												
5											5												
6											6												
7											7												
8											8												
9											9												
10											10												
11											11												
12											12												
13											13												
14											14												
15											15												
16											16												
17											17												
18											18												
19											19												
20											20												

Assessment Roll and Tax List of Real Property in the Town of Shingobee

Cass County, Minnesota, for Taxes for the Year 1952.

Form 3CD (52) 30,000-6/52 Rudnick, Minneapolis

IN WHOSE NAME ASSESSED	TO WHOM TRANSFERRED	No.	DESCRIPTION OF PROPERTY: SUBDIVISION	Sec. or Lot	Town or Block	Rng.	Number of Acres of Land: Acres	100ths	No. School District	Ind. Mem. Co-op. Tax Unit No.	Ind. Rec. Agricultural Tax Unit No.	TRUE AND FULL VALUATIONS: LAND Exclusive of Structures and Improvements	BUILDINGS and Other Structures	MACHINERY Permanently Attached to Real Estate	TOTAL True and Full Value	ASSESSED VALUATIONS: RURAL Homestead Up to $4,000 20%	RURAL (Over $4,000 and Non-Homestead) 33⅓%	ALL OTHER Homestead Up to $4,000 25%	ALL OTHER (Over $4,000 and Non-Homestead) 40%	MACHINERY Permanently Attached to Real Estate 33⅓%	TOTAL ASSESSED VALUE	Total Assessed Value as Equalized by the Board of Review	FINAL EQUALIZED VALUE
												Dollars	Dollars	Dollars	Dollars	Dollars	Dollars	Dollars	Dollars	Dollars	Dollars	Dollars
Howard & Florence Helmbrecht				30	141	34																
U. S. of America		1	NE¼ of NE¼					5														
Myrtle Loftsgard		2	NW¼ of NE¼				27 55		710			108			108		36				36	
Herbert L. & Helen M. Miller		3	SW¼ of NE¼				11 02		"			219	675		894		298				298	
Howard & Florence Helmbrecht		4	100' x 100' in NW¼ of NE¼ beg. at SE cor. of Lot 2 of Block 1 of Lots & Blocks of Plat of Howard Lake, thence N 132' W 330' S 330' E 330' to beg.				37 04		710			250	500		1050	150	100				250	
Potter, L. & Mae T. Brandmill		5	Deed of 8/6/44 of 10/64						710			160	170		270		90				90	
W. J. Weiss		6	NE¼ of NW¼ less 3 Acres				14 90		4610			180	420		600	120					120	
Mike Poncelet, Jr.		7	NW¼ of NW¼ Lot 1				37 91		"			625			625	125					125	
"		8	SW¼ of NW¼ Lot 2				52 87		"			455			455	91					91	
"		9	SE¼ of NW¼				39 65		4610			480	1305		1785	357					357	
Henry Kathman		10	East of West of NW¼				39		710			48			48		16				16	
Mike Poncelet, Jr.		11	NE¼ of SW¼				32 41		4610			130			130	26					26	
U. S. of America		12	NW¼ of SW¼ Lot 3																			
U. S. of America		13	SW¼ of SW¼ Lot 4																			
U. S. of America		14	SE¼ of SW¼																			
George Ordorff		15	East of SW¼ of SE¼ & E of Howard Lake				2 50		710			150	228		378		126				126	
John H. Haugen		16	NE¼ of SE¼				31 70		4610			365	700		1065	213					213	
Herbert L. & Helen M. Miller		17	NW¼ of SE¼ Less part of Howard Lake & SW¼ of SE¼ Less part of Howard Lake				10		710			150			150		50				50	
"	"	18	SW¼ of SE¼				4 30		"			132			132		44				44	
George Ordorff		19	SE¼ of SE¼				34 31		"			204			204		68				68	
K. Wipper Estate		20	East of NW¼ of SE¼ W. of Howard Lake						710			132			132		44				44	
Everett H. & Cora L. Billadeau		21	W 330 of S 330 of SE¼ NE¼				3 30					372	498		870	108	82				190	

SOLD FOR TAXES	VALUATIONS BY SCHOOL DISTRICTS AS EQUALIZED BY DEPARTMENT OF TAXATION: District No. 47 Rate 44 Mills	District No. ... Rate ... Mills	District No. ... Rate ... Mills	District No. ... Rate ... Mills	District No. ... Rate ... Mills	Tax including State Homestead 126 Mills	State Tax on Non-Homestead 126 Mills	SPECIAL TAXES	TOTAL TAXES		PAID	WHEN PAID: Month Day Year	Number of Receipt	March Settlement 1953	June Settlement 1953	Penalty	November Settlement 1953	Penalty	Collections to First Monday in January 1954	Penalty	Delinquent on First Monday in January 1954	Penalty	Total Delinquent Tax and Penalty	REMARKS
	Dollars	Dollars	Dollars	Dollars	Dollars	$ cts.	$ cts.	$ cts.	$ cts.					$ cts.	$ cts.	$ cts.	$ cts.	$ cts.	$ cts.	$ cts.	$ cts.	$ cts.	
										1													
	36					6 10	08		6 18	2	PAID IN FULL	MAY 2 1953	11725		6 18							
	298					50 48	68		51 16	3	PAID IN FULL	JUL 2 1953	11244				51 16	34				
	W 150 E 100	Schedule Tax (6 & 2 Mills)				42 34	22		42 56	4	PAID IN FULL	MAR 10 1953	5605		42 56							
	90					15 24	20		15 44	5	PAID IN FULL	MAY 2 1953	11713		15 44							
	W 120					20 32			20 32	6	PAID IN FULL	MAY 7 1953	5936		20 32							
	W 125					21 18			21 18	7	1st Half Paid 2nd Half Paid	OCT 22 1953 FEB 24 1953	11446	10 57			10 57					
	W 91					15 42			15 42	8	2nd Half Paid 1st Half Paid	OCT 22 1953 FEB 24 1953	11325	7 71			7 71					
	W 357					60 46			60 46	9	2nd Half Paid 1st Half Paid	OCT 22 1953 FEB 24 1953	11325	30 23			30 23					
	16					2 72	04		2 76	10	2nd Half Paid 1st Half Paid	OCT 31 1953 MAY 29 1953	5231 5637		8 30		13 71					
	W 26					4 40			4 40	11	2nd Half Paid 1st Half Paid	OCT 22 1953 FEB 24 1953	11410 11325	2 20			2 20					
										12												
										13												
										14												
	126					21 24	28		21 52	15	PAID IN FULL	JAN 29 1953	373	21 05								
HOLD FOR TAXES	W 213					36 08			36 08	16	PAID IN FULL	OCT 1 1953	354				36 08	126				
	50					8 46	12		8 58	17	PAID IN FULL	JUL 2 1953	11544				8 58					
	44					7 46	10		7 56	18	PAID IN FULL	JUL 2 1953					7 56					
	68					11 52	16		11 68	19	PAID IN FULL	JAN 29 1953	373	11 68								
	44					7 46	10		7 56	20	PAID IN FULL	MAY 29 1953	11704		7 56							
	W 108 S 82 E 82 N 82 1954					332 48	1 98		334 46					34 03	93 44		156 49					

Assessment Roll and Tax List of Real Property in the Town of Shingobee, Cass County, Minnesota, for Taxes for the Year 1952.

Form 3CD(537) 3M-48-51 (Supersedes Form 3CD(537) 3M-48-51 which may be used)

IN WHOSE NAME ASSESSED	TO WHOM TRANSFERRED		DESCRIPTION OF PROPERTY: SUBDIVISION	Sec. or Lot	Twp. or Block	Rge.	Number of Acres of Land	No. School District	Individual Homestead Tax or No	Individual Agricultural Land Tax or No	TRUE AND FULL VALUATIONS: LAND Exclusive of Structures Assessed for Improvements	BUILDINGS and Other Structures	MACHINERY Permanently Attached to Real Estate	TOTAL True and Full Value	ASSESSED VALUATIONS: RURAL: Homestead Up to $4,000 20%	RURAL: Over $4,000 and Non-Homestead 33⅓%	ALL OTHER: Homestead Up to $4,000 25%	ALL OTHER: Over $4,000 and Non-Homestead 40%	MACHINERY Permanently Attached to Real Estate 33⅓%	TOTAL ASSESSED VALUE	Total Assessed Value as Equalized by the Board of Review	FINAL EQUALIZED VALUE
							Acres				Dollars	Dollars	Dollars	Dollars	Dollars	Dollars	Dollars	Dollars	Dollars	Dollars	Dollars
U. S. of America		1	NE¼ of NE¼	31	141	31		5													
Hazelton J. & Regina S. Ellsworth		2	NW¼ of NE¼				29		770	1960	820		2250 3270 Cabins	6340	828	750				1578	
"	"	3	SW¼ of NE¼				39 81		"		235			235	47					47	
U. S. of America		4	SE¼ of NE¼																		
		5																			
Merlin R. Wyatt		6	NE¼ of NW¼				12 08		710		240			240		80				80	
U. S. of America		7	NW¼ of NW¼				Lot 1														
Arnold Nelson		8	SW¼ of NW¼				Lot 2		440		480	100		580	116					116	
U. S. of America		9	SE¼ of NW¼																		
		10																			
Joe W. Quing		11	NE¼ of SW¼				18 11		710		210			210		70				70	
U. S. of America		12	NW¼ of SW¼				Lot 3														
Edna Stall		13	SW¼ of SW¼				Lot 4		710		480	624		1104		368				368	
U. S. of America		14	SE¼ of SW¼																		
		15																			
U. S. of America		16	NE¼ of SE¼																		
U. S. of America		17	NW¼ of SE¼																		
U. S. of America		18	SW¼ of SE¼																		
U. S. of America		19	SE¼ of SE¼																		
		20																			
							196 22				2515	6244		8759	991	4468				2259	

	SOLD FOR TAXES	"ALLOCATIONS BY SCHOOL DISTRICTS AS EQUALIZED BY DEPARTMENT OF TAXATION"						Tax including State Homestead ..... Mills	State Tax on Non-Homestead ..... Mills	SPECIAL TAXES	TOTAL TAXES	PAID	WHEN PAID (Month, Day, Year)	Number of Receipt	March Settlement 1953	June Settlement 1953	Penalty	November Settlement 1953	Penalty	Collections to First Monday in January 1954	Penalty	Delinquent on First Monday in January 1954	Total Delinquent Tax and Penalty	REMARKS
		District No. 5 Rate 55.76 Mills	District No. ..... Rate ..... Mills	District No. 5 Rate 55.76 Mills	District No. ..... Rate ..... Mills	District No. ..... Rate ..... Mills	District No. ..... Rate ..... Mills																
		Dollars	Dollars	Dollars	Dollars	Dollars	Dollars	$ cts.	$ cts.	$ cts.	$ cts.		Month Day Year		$ cts.	$ cts.	$ cts.	$ cts.	$ cts.	$ cts.	$ cts.	$ cts.	
1																							
2				N 828 750				29 84	17¢		30 54	PAID IN FULL	JUL 29 1953	11348			30 54						Residence 6.17
3				# 47				890			890	PAID IN FULL	JUL 29 1953						890				
4																							
5																							
6	SOLD FOR TAXES	80						13 56	18		1374	PAID IN FULL	AUG 13 1953	2597				13 74					Knuckyhaus 84
7																							
8		# 146						1964			1964	PAID IN FULL	MAY 15 1953	5239			19 64						
9																							
10																							
11		78						11 86	16		1202	PAID IN FULL	MAY 29 1953	11201			12 02						
12																							
13		368						62 34	84		6218	PAID IN FULL	MAY 26 1953	11002			62 18						
14																							
15																							
16																							
17																							
18																							
19																							
20																							
		H 116 518 634		N 375 991 1502 1268 10952 10559				30774 10740 41514	288		41802						9484		32318				

Image Research, Inc.
Rochester, Minnesota
1-26-52

Assessment Roll and Tax List of Real Property in the Lake of Shingobee,

Cass County, Minnesota, for Taxes for the Year 1952.

Form 6CD,(52) [illegible]

	IN WHOSE NAME ASSESSED	TO WHOM TRANSFERRED	DESCRIPTION OF PROPERTY: SUBDIVISION	Sec. or Lot	Town or Block	Rng.	Number of Acres of Land: Acres	100ths	No. School District	Indicate agricultural Yes or No	Indicate agricultural Yes or No	TRUE AND FULL VALUATIONS: LAND Exclusive of Structures and Improvements (Dollars)	BUILDINGS and Other Structures (Dollars)	MACHINERY Permanently Attached to Real Estate (Dollars)	TOTAL True and Full Value (Dollars)	ASSESSED VALUATIONS: RURAL: Homestead Up to $4,000 20% (Dollars)	RURAL: Over $4,000 and Non-Homestead 33⅓% (Dollars)	ALL OTHER: Homestead Up to $4,000 25% (Dollars)	ALL OTHER: Over $4,000 and Non-Homestead 40% (Dollars)	ALL OTHER: MACHINERY Permanently Attached to Real Estate 33⅓% (Dollars)	TOTAL ASSESSED VALUE (Dollars)	Total Assessed Value as Equalized by the Board of Review (Dollars)	FINAL EQUALIFIED VALUE (Dollars)
1	U. S. of America		NE¼ of NE¼	32	141	31			5														
2	State of Minnesota		NW¼ of NE¼																				
3	U. S. of America		SW¼ of NE¼																				
4	U. S. of America		SE¼ of NE¼																				
5																							
6	State of Minnesota		NE¼ of NW¼																				
7	State of Minnesota		NW¼ of NW¼																				
8	State of Minnesota		SW¼ of NW¼																				
9	U. S. of America		SE¼ of NW¼																				
10																							
11	U. S. of America		NE¼ of SW¼																				
12	U. S. of America		NW¼ of SW¼																				
13	U. S. of America		SW¼ of SW¼																				
14	U. S. of America		SE¼ of SW¼																				
15			N½ of NW¼ less 1.86 A																				
16	U. S. of America		NE¼ of SE¼																				
17	State of Minnesota		NW¼ of SE¼																				
18	John E. Bloomquist		SW¼ of SE¼				40		70			241	35		276	92					92		
19			SE¼ of SE¼ Lot 1	33	75		33.75		"			330			330	110					110		
20																							
							73.75					571	35		606	202					202		

	SOLD FOR TAXES	VALUATIONS BY SCHOOL DISTRICTS AS EQUALIZED BY DEPARTMENT OF TAXATION: District No. 5 Rate 55 Mills	District No. Rate Mills	District No. Rate Mills	District No. Rate Mills	District No. Rate Mills	*District No. Rate Mills	Tax including State Homestead Mills	State Tax on Non-Homestead 2.46 Mills	SPECIAL TAXES	TOTAL TAXES	PAID	WHEN PAID: Month Day Year	Number of Receipt	March Settlement 1953	June Settlement 1953	Penalty	November Settlement 1953	Penalty	Collections to First Monday in January 1954	Penalty	Delinquent on First Monday in January 1954	Total Delinquent Tax and Penalty	REMARKS
		Dollars	Dollars	Dollars	Dollars	Dollars	Dollars	¶ cts.	$ cts.	$ cts.	$ cts.				$ cts.	$ cts.	$ cts.	$ cts.	$ cts.	$ cts.	$ cts.	$ cts.	
1																							
2																							
3																							
4																							
5																							
6																							
7																							
8																							
9																							
10																							
11																							
12																							
13																							
14																							
15																							
16																							
17																							
18		92						1658	20		1578	PAID IN FULL	MAY 29 1953	3588		1578							
19		110						1864	24		1888	PAID IN FULL	MAY 29 1953			1888							
20																							
		202						3427	44		3466					3466							

Assessment Roll and Tax List of Real Property in the Town of Shingobee

Cass County, Minnesota, for Taxes for the Year 1952.

Form 35CD (52)

	IN WHOSE NAME ASSESSED	TO WHOM TRANSFERRED	DESCRIPTION OF PROPERTY: SUBDIVISION	Sec. or Lot	Town or Block	Range	Number of Acres of Land	No. School District	Indicate Homestead by X	Indicate Agricultural Land by X	TRUE AND FULL VALUATIONS: LAND Exclusive of Structures and Improvements	BUILDINGS and Other Structures	MACHINERY Permanently Attached to Real Estate	TOTAL True and Full Value	ASSESSED VALUATIONS: RURAL Homestead Up to $4,000 20%	RURAL Over $4,000 and Non-Homestead 33⅓%	ALL OTHER Homestead Up to $4,000 25%	ALL OTHER Over $4,000 and Non-Homestead 40%	ALL OTHER MACHINERY Permanently Attached to Real Estate 33⅓%	TOTAL ASSESSED VALUE	Total Assessed Value as Equalized by the Board of Review	FINAL EQUALIZED VALUE
							Acres				Dollars	Dollars	Dollars	Dollars	Dollars	Dollars	Dollars	Dollars	Dollars	Dollars	Dollars	Dollars
1	Earle & Pauline Bagenstos		NE¼ of NE¼	33	141	31	40	5	X		240			240		80				80		
2	State of Minnesota		NW¼ of NE¼ Lot 1																			
3	State of Minnesota		SW¼ of NE¼																			
4	U. S. of America		SE¼ of NE¼																			
5																						
6	U. S. of America		NE¼ of NW¼ E½ of Lot 2																			
7	U. S. of America		NW¼ of NW¼ Lot 3																			
8	U. S. of America		SW¼ of NW¼																			
9			SE¼ of NW¼																			
10																						
11	State of Minnesota		NE¼ of SW¼																			
12	Earle & Pauline Bagenstos		NW¼ of SW¼				40		X		240			240		80				80		
13	" "		SW¼ of SW¼ Lot 4				30.25		"		209	375		684		228				228		
14	U. S. of America		SE¼ of SW¼ Lot 5																			
15																						
16	U. S. of America		NE¼ of SE¼																			
17	State of Minnesota		NW¼ of SE¼																			
18	State of Minnesota		SW¼ of SE¼																			
19	U. S. of America		SE¼ of SE¼																			
20																						
							110.25				729	375		1104		388				388		

	SOLD FOR TAXES	DEDUCTIONS BY SCHOOL DISTRICTS AS EQUALIZED BY DEPARTMENT OF TAXATION: District No. / Rate	District No. / Rate	District No. / Rate	District No. / Rate	District No. / Rate	Tax including State Homestead Mills	State Tax on Non-Homestead Mills	SPECIAL TAXES	TOTAL TAXES	PAID	WHEN PAID: Month Day Year	Number of Receipt	March Settlement 1953	June Settlement 1953	Penalty	November Settlement 1953	Penalty	Collections to First Monday in January 1954	Penalty	Delinquent on First Monday in January 1954	Total Delinquent Tax and Penalty	REMARKS
		Dollars	Dollars	Dollars	Dollars	Dollars	Dollars	$ cts.	$ cts.	T cts.	$ cts.					$ cts.	$ cts.	$ cts.	$ cts.	$ cts.	$ cts.	$ cts.	
1		80						13 56	18		1374	PAID IN FULL	MAY 29 1953	11710		1374							
2																							
3																							
4																							
5																							
6																							
7																							
8																							
9																							
10																							
11																							
12		80						13 56	18		1374	PAID IN FULL	MAY 29 1953	11710		1374							
13		228						38 62	52		3914	PAID IN FULL	MAY 29 1953			3914							
14																							
15																							
16																							
17																							
18																							
19																							
20																							
		388						65 74	88		6662					6662							

Assessment Record and Tax List of Real Property in the [illegible] of Stringtown

Form SCD (52) [illegible]

IN WHOSE NAME ASSESSED	TO WHOM TRANSFERRED	DESCRIPTION OF PROPERTY				ASSESSED VALUATIONS					FINAL EQUALIZED VALUE
						LAND	OTHER THAN LAND Over $1,000 and Non-Homestead 40%	MACHINERY Assessment by Assessor Not to Exceed Rates 33⅓%	TOTAL ASSESSED VALUE	Total Assessed Value as Equalized by the Board of Review	
						Dollars	Dollars	Dollars	Dollars	Dollars	
Henry Rose		E							80		
"									86		
Ernest M. & Esther C. Jenson		W½ of Lot 1	19.5						224		
Henry Rose									100		
Ernest M. & Esther C. Johnson		A. miner							208		
U. S. of America											
U. S. of America											
U. S. of America											
U. S. of America											
Henry Rose									33		
U. S. of America											
U. S. of America											
U. S. of America											
U. S. of America											
Elmer E. Johnson									547		
R. W. Deuce									414		
E. Petrea Peterson	Ferm					450	1500		1950		650
Basil E. Shofner		Charita Beach plat	41	54	40	390	610		1000	200	
		SW¼ of SE¼ Less plat									
		SE¼ of SE¼									
			27	39		3461	4595		8056	200	8256



Cass County, Minnesota, for Taxes for the Year 1952.

	SOLD FOR TAXES	VALUATIONS BY SCHOOL DISTRICTS AS EQUALIZED BY DEPARTMENT OF TAXATION						Tax including State Homestead	State Tax on Non-Homestead	SPECIAL TAXES	TOTAL TAXES	PAID	WHEN PAID	Number of Receipt	March Settlement 1953	June Settlement 1953	Penalty	November Settlement 1953	Penalty	Collections to First Monday in January 1954	Penalty	Delinquent as First Monday in January 1954	Total Delinquent Tax and Penalty	REMARKS
		Q District No. 34 Rate 14.2 Mills	District No. Rate Mills	District No. Rate Mills	District No. Rate Mills	District No. Rate Mills	District No. Rate Mills																	
		Dollars	Dollars	Dollars	Dollars	Dollars	Dollars	$ cts.	$ cts.	$ cts.	$ cts.		Month Day Year		$ cts.	$ cts.	$ cts.	$ cts.	$ cts.	$ cts.	$ cts.	$ cts.	$ cts.	
1		90						12 24	20		15 44	1	PAID IN FULL MAY 2 9 1953	11712		1544								
2		86						14 56	20		14 76	2	PAID IN FULL MAY 2 9 1953			1476								
3		224						37 94	50		38 44	3	PAID IN FULL MAY 29 1953	11354		3844								
4		100						16 94	22		17 16	4	PAID IN FULL MAY 2 9 1953	11712		1716								
5		208						35 24	48		35 72	5	PAID IN FULL MAY 29 1953	11354		3572								
6												6												
7												7												
8												8												
9												9												
10	SOLD FOR TAXES	33						5 58	08		5 66	10										5 66		
11												11												
12												12												
13												13												
14												14												
15	SOLD FOR TAXES	547						92 66	124		93 90	15	PAID IN FULL MAY 29 1953	11708		9390								
16		414						70 12	94		71 06	16	PAID IN FULL MAY 29 1953	11710		7106								
17		650						110 10	146		111 56	17	PAID IN FULL MAY 29 1953	11713		11156								
18		4200						33 88			33 88	18	2nd Half Paid OCT 22 1953	14137				1694		1694				
													1st Half Paid MAY 29 1953	6335										
19												19												
20												20												
		4200																						
		2352						432 26	538		437 64					41498		1694		1694		566		
		5552																						

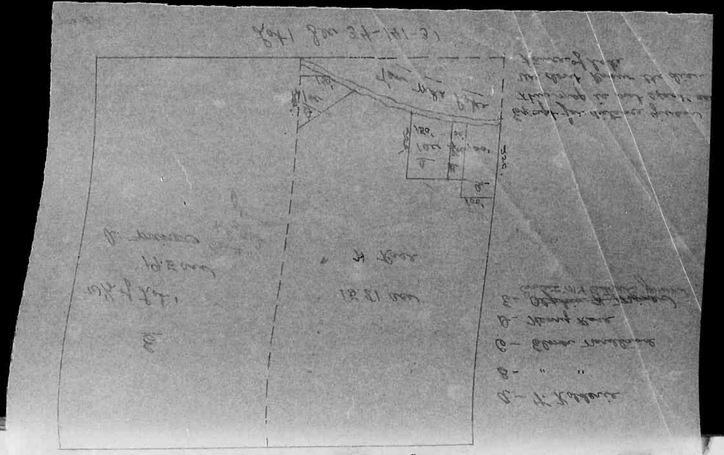

Assessment Roll and Tax List of Real Property in the Town of Shingobee,

Cass County, Minnesota, for Taxes for the Year 1952.

Form SCD (52) [illegible]

IN WHOSE NAME ASSESSED	TO WHOM TRANSFERRED	DESCRIPTION OF PROPERTY: SUBDIVISION	Sec. or Lot	Town or Block	Rng.	Number of Acres of Land: Acres	100ths	Ind. Sch. District	Ind. Hmstd. Tax No.	Ind. Agricultural Tax No.	TRUE AND FULL VALUATIONS: LAND Exclusive of Structures and Improvements	BUILDINGS and Other Structures	MACHINERY Permanently Attached to Real Estate	TOTAL True and Full Value	ASSESSED VALUATIONS: RURAL: Homestead Up to $5,000 20%	RURAL: Over $5,000 and Non-Homestead 33⅓%	ALL OTHER: Homestead Up to $6,000 25%	ALL OTHER: Over $6,000 and Non-Homestead 40%	MACHINERY Permanently Attached to Real Estate 33⅓%	TOTAL ASSESSED VALUE	Total Assessed Valuation Finally Equalized by the Board of Review	FINAL EQUALIZED VALUE
						Acres	100ths				Dollars	Dollars	Dollars	Dollars	Dollars	Dollars	Dollars	Dollars	Dollars	Dollars	Dollars	Dollars
Henry Rose		1 NE¼ of NE¼	34	141	31	54	90	5	710		270			270		90				90		
"		2 NW¼ of NE¼				52	21		"		258			258		86				86		
Henry Rose		3 SW¼ of NE¼				52	09		"		672			672		224				224		
Ernest M. & Esther E. Jenson		4 E½ of Lot 1 less sold				15	81		"		300			300		100				100		
Ernest M. & Esther E. Johnson		5 W½ of Lot 1 & 2.25 A of E½ of Lot 2				19	50		"		240	384		624		208				208		
U. S. of America		6 NE¼ of NW¼																				
U. S. of America		7 NW¼ of NW¼																				
U. S. of America		8 SW¼ of NW¼																				
U. S. of America		9 SE¼ of NW¼																				
Henry Rose		10 Comm. 233 ft S of SW cor. of SE¼ of Lot 1 thence E. 208 ft thence S. 210 ft more or less thence W. to W. line of Lot 1 thence N. along said line to beg.	1				99		710		99			99		33				33		
U. S. of America		11 NE¼ of SW¼																				
U. S. of America		12 NW¼ of SW¼																				
U. S. of America		13 SW¼ of SW¼																				
U. S. of America		14 SE¼ of SW¼																				
Elmer E. Johnson		15 W. 300' of Lot 2				13	44		710		390	1251		1641		547				547		
R. W. Opsae		16 E. 300' of W. 2600' of Lot 2				13	41		"		392	820		1242		414				414		
E. Retrud Peterson		17 W. 476' of E. 926' of Lot 2				15	44		"		450	1500		1950		650				650		
Basil E. Shafner		18 NW¼ of SE¼ less plat of Charita Beach				41	54		410		390	610		1000	200					200		
		19 SE¼ of SE¼																				
		20																				
						279	37				3461	4595		8056	200	2352				2552		

SOLD FOR TAXES	VALUATIONS BY SCHOOL DISTRICTS AS EQUALIZED BY DEPARTMENT OF TAXATION: District No. 2 Rate 21 1/4 Mills	District No. Rate Mills	District No. Rate Mills	District No. Rate Mills	District No. Rate Mills	Tax including State Homestead Mills	State Tax on Non-Homestead 2.6 Mills	SPECIAL TAXES	TOTAL TAXES		PAID	WHEN PAID: Month Day Year	Number of Receipt	March Settlement 1953	June Settlement 1953	Penalty	November Settlement 1953	Penalty	Collections to First Monday in January 1954	Penalty	Delinquent on First Monday in January 1954	Penalty	Total Delinquent Tax and Penalty	REMARKS
	Dollars	Dollars	Dollars	Dollars	Dollars	$ cts.	$ cts.	$ cts.	$ cts.					$ cts.	$ cts.	$ cts.	$ cts.	$ cts.	$ cts.	$ cts.	$ cts.	$ cts.	
1	90					15 24	20		15 44	1	PAID IN FULL	MAY 29 1953	11712		15 44								
2	86					14 56	20		14 76	2	PAID IN FULL	MAY 29 1953			14 76								
3	224					37 94	50		38 44	3	PAID IN FULL	MAY 29 1953	11714		38 44								
4	100					16 94	22		17 16	4	PAID IN FULL	MAY 29 1953	11712		17 16								
5	208					35 24	48		35 72	5	PAID IN FULL	MAY 29 1953	11714		35 72								
6										6													
7										7													
8										8													
9										9													
10	SOLD FOR TAXES 33					5 58	08		5 66	10													5 66
11										11													
12										12													
13										13													
14										14													
15	SOLD FOR TAXES 547					72 66	1 24		73 90	15	PAID IN FULL	MAY 29 1953	11713		73 90								
16	414					70 12	94		71 06	16	PAID IN FULL	MAY 29 1953	11710		71 06								
17	650					110 10	146		111 56	17	PAID IN FULL 2nd Half Paid	MAY 29 1953 OCT 22 1953	11713 14657		111 56								
18	200					33 88			33 88	18	1st Half Paid	MAY 23 1953	6935		16 94		16 94						
19										19													
20										20													
	LL 310 2352 2552					432 26	5 32		437 58						419 78		16 94						5 66

Assessment Roll and Tax List of Real Property in the Lawn of Shingobee

Cass County, Minnesota, for Taxes for the Year 1952.

Form 5CD4(52) WILLIAM-HOWE CONKEY COMPANY

IN WHOSE NAME ASSESSED	TO WHOM TRANSFERRED		DESCRIPTION OF PROPERTY: SUBDIVISION	Sec. or Lot	Town or Block	Rng.	Number of Acres of Land	No. School District	Indicate Homestead Tax as Yes or No	Indicate Agricultural Tax as Yes or No	TRUE AND FULL VALUATIONS: LAND Exclusive of Structures and Improvements	BUILDINGS and Other Structures	MACHINERY Permanently Attached to Real Estate	TOTAL True and Full Value	ASSESSED VALUATIONS: RURAL Homestead Up to $4,000 20%	RURAL Over $4,000 and Non-Homestead 33⅓%	ALL OTHER Homestead Up to $4,000 25%	ALL OTHER Over $4,000 and Non-Homestead 40%	ALL OTHER MACHINERY Permanently Attached to Real Estate 33⅓%	TOTAL ASSESSED VALUE	Total Assessed Value as Equalized by the Board of Review	FINAL EQUALIZED VALUE
							Acres / Mills				Dollars	Dollars	Dollars	Dollars	Dollars	Dollars	Dollars	Dollars	Dollars	Dollars	Dollars	Dollars
		1	NE¼ of NE¼	34	141	31		5														
		2	NW¼ of NE¼																			
		3	SW¼ of NE¼																			
		4	SE¼ of NE¼																			
Theodore + Helen B. Kolderie		5	50' x approx 250' of Lot 1				75	710			75			75	25					25		
Palmer Nordland		6	150' x approx 250' of Lot 1				100	"			100	500		600	200					200		
		7	NW¼ of NW¼																			
		8	SW¼ of NW¼																			
		9	SE¼ of NW¼																			
Theodore + Helen B. Kolderie		10	~~Govt. meander line to the~~ Thence S. 250' more or less to the N. line of Lot 1				59	"			99	1500		1599	533					533		
		11	NE¼ of SW¼																			
		12	NW¼ of SW¼																			
		13	SW¼ of SW¼																			
		14	SE¼ of SW¼																			
Jessie L. Bruce + Stanley L. Taylor		15	S 250' of Lot 2				1144	710			560	2401		2961	987					987		
		16	NE¼ of SE¼																			
		17	NW¼ of SE¼																			
		18	SW¼ of SE¼																			
		19	SE¼ of SE¼																			
		20																				
							1376				834	4401		5235	1745					1745		

SOLD FOR TAXES	VALUATIONS BY SCHOOL DISTRICTS AS EQUALIZED BY DEPARTMENT OF TAXATION: Division No. 3 Rate 5.4 Mills	District No. / Rate / Mills	District No. / Rate / Mills	District No. / Rate / Mills	District No. / Rate / Mills	District No. / Rate / Mills	Tax including Rate Homestead Mills	State Tax on Non-Homestead 2.46 Mills	SPECIAL TAXES	TOTAL TAXES	PAID	WHEN PAID Month Day Year	Number of Receipt	March Settlement 1953	June Settlement 1953	Penalty	November Settlement 1953	Penalty	Collections to First Monday in January 1954	Penalty	Delinquent on First Monday in January 1954	Total Delinquent Tax and Penalty	REMARKS
	Dollars	Dollars	Dollars	Dollars	Dollars	Dollars	$ cts.	$ cts.	$ cts.	$ cts.				$ cts.	$ cts.	$ cts.	$ cts.	$ cts.	$ cts.	$ cts.	$ cts.	$ cts.	
1																							
2																							
3																							
4																							
5	25						4 24	06		430	PAID IN FULL	MAY 29 1953	1111		430								
6	200						3388	46		3434	PAID IN FULL	MAY 29 1953	8388		3434								
7																							
8																							
9																							
10	533						9028	120		9148	PAID IN FULL	MAY 29 1953	1111		9148								
11																							
12																							
13																							
14																							
15	~~597~~ 987	Abate. #5964					~~9947~~ 16748	~~134~~ 224		~~10076~~ 16972	2nd Roll Paid PAID IN FULL	OCT 31 1953 MAY 29 1953	1377 1111		847	8471	Def. W #1953	66.64	12-11-53	68.66	Abated		
16																							
17																							
18																							
19																							
20																							
	1745						28658	396		29454					21483		8471						

Assessment Roll and Tax List of Real Property in the Lawrence of Shingobee

Cass County, Minnesota, for Taxes for the Year 1952.

IN WHOSE NAME ASSESSED	TO WHOM TRANSFERRED	DESCRIPTION OF PROPERTY: SUBDIVISION	Sec. or Lot	Town or Block	Rge.	Number of Acres of Land: Acres	100ths	No. School District	Indicate Homestead Yes or No	Indicate Agricultural Yes or No	TRUE AND FULL VALUATIONS: LAND Exclusive of Structures and Improvements	BUILDINGS and Other Structures	MACHINERY Personally Attached to Real Estate	TOTAL True and Full Value
											Dollars	Dollars	Dollars	Dollars
		1 NE¼ of NE¼	35	141	31			5						
		2 NW¼ of NW¼												
		3 SW¼ of NE¼												
		4 SE¼ of NE¼												
Theodore Valentine Kellerin		5 50'x250' of Lot 4				35	7/10				51			51
Priscilla Sandell		6 NE¼ of NW¼ Lot 2				240					240			240
George Ewen		7 NW¼ of NW¼ Lot 3				30					450			450
Edward Ewen		8 Lot 1 Sec 200'x250' Lot 2 Sec 50'x250'				28	31				561			561
Ida Mackenzie		9 Lot 3 Sec 200'x250' Lot 4				1	17				148	1250		1398
Floyd Mildred Sundet		10 250' on Lake x 250' of Lot 4				1					99	1275		1374
		11 NE¼ of SW¼												
		12 NW¼ of SW¼												
		13 SW¼ of SW¼												
		14 SE¼ of SW¼												
Jean Johnson Wm E Mackenzie Ida Mackenzie		15 N part of Lot 4					7/10				75			75
		16 NE¼ of SE¼												
		17 NW¼ of SE¼												
		18 SW¼ of SE¼												
		19 SE¼ of SE¼												
		20												
						626	33				1624	2525		4149

IN WHOSE NAME ASSESSED	ASSESSED VALUATIONS: RURAL Homestead Up to $4,000 20%	RURAL Over $4,000 and Non-Homestead 33⅓%	ALL OTHER Homestead Up to $4,000 25%	ALL OTHER Over $4,000 and Non-Homestead 40%	ALL OTHER MACHINERY Personally Attached to Real Estate 33⅓%	TOTAL ASSESSED VALUE	Total Assessed Value as Equalized by the Board of Review	FINAL EQUALIZED VALUE
	Dollars	Dollars	Dollars	Dollars	Dollars	Dollars	Dollars	Dollars
1								
2								
3								
4								
5		17				17		
6		80				80		
7		150				150		
8		187				187		
9		466				466		
10		458				458		
11								
12								
13								
14								
15								
16								
17								
18								
19								
20								
		1393				1393		

VALUATIONS BY SCHOOL DISTRICTS AS EQUALIZED BY DEPARTMENT OF TAXATION

SOLD FOR TAXES	Q	District No. 5 Rate 55 Mills	District No. ..... Rate ..... Mills	District No. ..... Rate ..... Mills	District No. ..... Rate ..... Mills	District No. ..... Rate ..... Mills	District No. ..... Rate ..... Mills	Tax including Rate Homestead ..... Mills	State Tax on Non-Homestead 6.06 Mills	SPECIAL TAXES	TOTAL TAXES	PAID	WHEN PAID Month Day Year	Number of Receipt	March Settlement 1953	June Settlement 1953	Penalty	November Settlement 1953	Penalty	Collections to First Monday in January 1954	Penalty	Delinquent on First Monday in January 1954	Total Delinquent Tax and Penalty	REMARKS
		Dollars	Dollars	Dollars	Dollars	Dollars	Dollars	$ cts.	$ cts.	$ cts.	$ cts.				$ cts.	$ cts.	$ cts.	$ cts.	$ cts.	$ cts.	$ cts.	$ cts.	$ cts.	
1												1												
2												2												
3												3												
4												4												
5		17						288	04		292	5	PAID IN FULL	MAY 29 1953	11716		292							
6	SOLD FOR TAXES	80						1356	18		1374	6	PAID IN FULL	MAY 8 1953	5755		1374							
7		150						2540	34		2574	7	PAID IN FULL	MAY 29 1953	11702		2574							
8		187						3168	42		3210	8	PAID IN FULL	MAY 29 1953	11714		3210							
9		466						7894	106		8000	9	PAID IN FULL	MAY 20 1953	532		8000							
10		458						7758	104		7862	10	PAID IN FULL	MAY 29 1953	6263		7862							
11												11												
12												12												
13												13												
14												14												
15		25						424	06		430	15	PAID IN FULL	MAY 20 1953	530		430							
16												16												
17												17												
18												18												
19												19												
20												20												
		1393						23458	314		23772						23772							

Assessment Roll and Tax List of Real Property in the Lavon of Shingobee

IN WHOSE NAME ASSESSED	TO WHOM TRANSFERRED	DESCRIPTION OF PROPERTY: SUBDIVISION	Sec. or Lot	Twp. or Block	Rge.	Number of Acres of Land	Sch. District No.	Improvements Assessed Separately for Taxation	Improvements Assessed Separately for Taxation No.	TRUE AND FULL VALUATIONS: LAND Exclusive of Structures and Improvements	BUILDINGS and Other Structures	MACHINERY Permanently Attached to Real Estate	TOTAL True and Full Value	ASSESSED VALUATIONS: RURAL Homestead Up to $4,000 20%	RURAL Over $4,000 and Non-Homestead 33⅓%	ALL OTHER Homestead Up to $4,000 25%	ALL OTHER Over $4,000 and Non-Homestead 40%	MACHINERY Permanently Attached to Real Estate 33⅓%	TOTAL ASSESSED VALUE	Total Assessed Value as Equalized by the Board of Review	FINAL EQUALIZED VALUE
						Acres / 100ths				Dollars	Dollars	Dollars	Dollars	Dollars	Dollars	Dollars	Dollars	Dollars	Dollars	Dollars	Dollars
Clarence D. Dearse		NE¼ of SE¼ Lot 2	36	144	31	37 78	5	74		740	2674		3414		1138				1138		
Emily Johnson Henry Bosworth		Lot 1 less l/c				21 12				630	576		1206		402				402		
Walter E. Zimbeck		SW¼ of NW¼ Lot 6				27 22				594			594		198				198		
State of Minnesota		SE¼ of NW¼ Lot 3																			
L. A. Bassett		W/sc. of Lot 1				1				150	210		360		120				120		
		NE¼ of NW¼																			
		NW¼ of NW¼																			
		SW¼ of NW¼																			
Albert & Lydia Thomas		Lot 7 less platted				15 80				90			90		30				30		
George B. Leonard		NE¼ of NW¼ Lot 8				33 61				660	1725		2385		795				795		
		NW¼ of SW¼																			
		SW¼ of SW¼																			
		SE¼ of SW¼ Lot 9				18 71				360			360		120				120		
State of Minnesota		NE¼ of SE¼ Lot 5																			
State of Minnesota		NW¼ of SE¼																			
State of Minnesota		SW¼ of SE¼																			
State of Minnesota		SE¼ of SE¼ Lot 4																			
						154 24				3024	5185		8409		2803				2803		

Cass County, Minnesota, for Taxes for the Year 1952.

SOLD FOR TAXES	VALIDATIONS BY SCHOOL DISTRICTS AS EQUALIZED BY DEPARTMENT OF TAXATION: District No. 5 Rate 44 Mills	District No. Rate Mills	District No. Rate Mills	District No. Rate Mills	District No. Rate Mills	District No. Rate Mills	Tax including State Homestead Mills	State Tax on Non-Homestead 2.86 Mills	SPECIAL TAXES	TOTAL TAXES		PAID	WHEN PAID Month Day Year	Number of Receipt	March Settlement 1953	June Settlement 1953	Penalty	November Settlement 1953	Penalty	Collections to First Monday in January 1954	Penalty	Delinquent on First Monday in January 1954	Total Delinquent Tax and Penalty	REMARKS
	Dollars	Dollars	Dollars	Dollars	Dollars	Dollars	$ cts.	$ cts.	$ cts.	$ cts.					$ cts.	$ cts.	$ cts.	$ cts.	$ cts.	$ cts.	$ cts.	$ cts.	
1	1138						19796	258		19554	1	Balance Paid Part Paid	SEP 19 1953 MAY 29 1953	6322 1341		18054		9530					
2	402						6810	90		6900	2	PAID IN FULL	MAY 29 1953	1215		6900							
3	198						3354	44		3398	3	SOLD FOR TAXES										339 98	3738
4											4												
5	120						2032	28		2060	5	2nd Half paid 1st Half Paid	OCT 20 1953 MAY 29 1953	1446 1216		1030		1030					
6											6												
7											7												
8											8												
9	30						508	06		514	9	PAID IN FULL	MAY 29 1953	6577		514							
10											10												
11	795						13466	180		13646	11	PAID IN FULL	MAY 20 1953	5322		13640							
12											12												
13											13												
14	120						2032	28		2060	14	PAID IN FULL	MAY 20 1953	5322		2060							
15											15												
16											16												
17											17												
18											18												
19											19												
20											20												
	2803						41478	634		48112						34150		10564				3378	

Assessment Roll and Tax List of Real Property in the Davis of Shingobee

Cass County, Minnesota, for Taxes for the Year 1952.

Form SCD (52) with new heads, corrected

IN WHOSE NAME ASSESSED	TO WHOM TRANSFERRED	DESCRIPTION OF PROPERTY: SUBDIVISION	Sec. or Lot	Town or Block	Rng.	Number of Acres of Land: Acres	Number of Acres of Land: Hdths	No. School District	Indicates Poor Tax in Lieu	Indicates Agricultural Tax in Lieu	TRUE AND FULL VALUATIONS: LAND Exclusive of Structures and Improvements	TRUE AND FULL VALUATIONS: BUILDINGS and Other Structures	TRUE AND FULL VALUATIONS: MACHINERY Permanently Attached to Real Estate	TRUE AND FULL VALUATIONS: TOTAL True and Full Value	ASSESSED VALUATIONS: RURAL: Homestead Up to $4,000 20%	RURAL: Over $4,000 and Non-Homestead 33⅓%	ALL OTHER: Homestead Up to $4,000 25%	ALL OTHER: Over $4,000 and Non-Homestead 40%	MACHINERY Permanently Attached to Real Estate 33⅓%	TOTAL ASSESSED VALUE	Total Assessed Value as Equalized by the Board of Review	FINAL EQUALIZED VALUE
						Acres	Hdths				Dollars	Dollars	Dollars	Dollars	Dollars	Dollars	Dollars	Dollars	Dollars	Dollars	Dollars	Dollars
		NE¼ of NE¼				1	142 31	5														
		NW¼ of NE¼																				
Lloyd E. & Hilma M. Monroe		S239' of Lot 1 Desc. 70.160'						710			180			180		60				60		
		SE¼ of NE¼																				
Wm A. Hendrickson & Abilene M. Hendrickson	Dentinger	Lot Desc. N 550' less S 139'				20	20	710			462			462		134				134		
		NE¼ of NW¼																				
		NW¼ of NW¼																				
Roy S. & Maude M. Skaggs		S250' of N 350' of Lot 1				6	80	710			351			351		117				117		
Fred H. & Dora Meland		S 150' of N 300' of Lot 1				4	00	"			200	100		300		100				100		
Forest B. & Alvina Ida Simpson		N 150' of Lot 1				3	75	"			186			186		62				62		
		NE¼ of SW¼																				
		NW¼ of SW¼																				
		SW¼ of SW¼																				
		SE¼ of SW¼																				
Ethel Peterson		Lot 5 Section	2	142	31	50	75	710			399			399		133				133		
		NE¼ of SE¼																				
Ethel Peterson		NW¼ of SE¼ Lot 1 Section	3	142	31	9		710			135			135		45				45		
		SW¼ of SE¼																				
		SE¼ of SE¼																				
Lloyd E. & Hilma M. Monroe		N 210' of E 239' of Lot 1 Section	2	142	31																	
E. R. Pinney		N 160' of E 239' of Lot 1	2	142	31	94	50				1852	100		1952		651				651		

SOLD FOR TAXES	VALUATIONS BY SCHOOL DISTRICTS AS EQUALIZED BY DEPARTMENT OF TAXATION: District No.	Rate Mills	Tax Including State Homestead Mills	State Tax on Non-Homestead 2.84 Mills	SPECIAL TAXES	TOTAL TAXES		PAID	WHEN PAID: Month	Day	Year	Number of Receipt	March Settlement 1953	June Settlement 1953	Penalty	November Settlement 1953	Penalty	Collections to First Monday in January 1954	Penalty	Delinquent on First Monday in January 1954	Penalty	Total Delinquent Tax and Penalty	REMARKS
		Dollars	$ cts.	$ cts.	$ cts.	$ cts.							$ cts.	$ cts.	$ cts.	$ cts.	$ cts.	$ cts.	$ cts.	$ cts.	$ cts.	
1							1															
2							2															
3	60		10 16	14		1030	3	PAID IN FULL	SEP 4	1953	12989			1030 –	51						
4							4															
5	134		22 70	30		2300	5	PAID IN FULL	MAY 29	1953	11472		23 00									
6							6															
7							7															
8	35 H7 Abate $ 5840		12 70 / 17 82	18 / 26		1288 / 2008	8	PAID IN FULL / Part Paid	MAY 29 / MAY 29	1953 / 1953	11757 / 6375		200 / 800		Refund w. # 1110 8-25-53	7 20					7.20 Abated
9	100		16 94	22		1716	9	Balance Paid	AUG 4	1953	12529				916						
10	63		10 80	14		1067	10	1st Half Paid	MAY 28	1953	7242		533						533			
11							11															
12							12															
13							13															
14							14															
15	133		22 54	30		2284	15	2nd Half Paid / 1st Half Paid	OCT 31 / MAY 29	1953 / 1953	14542 / 12509		114	1141								
16							16															
17	45		7 62	10		772	17	2nd Half Paid	OCT 31	1953	14542		38		386							
18							18															
19							19															
20							20															
	651		110 26	146		11172								7167		3473				532		

Assessment Roll and Tax List of Real Property in the Lawn of Shingobee

Form 5CD(33) [illegible]

IN WHOSE NAME ASSESSED	TO WHOM TRANSFERRED		DESCRIPTION OF PROPERTY: SUBDIVISION	Sec. or Lot	Twp. or Block	Rng.	Number of Acres of Land	No. School District	Indicate Homestead Yes or No	Indicate Agricultural Yes or No	TRUE AND FULL VALUATIONS: LAND Exclusive of Structures and Improvements	BUILDINGS and Other Structures	MACHINERY Permanently Attached to Real Estate	TOTAL True and Full Value	ASSESSED VALUATIONS: RURAL Homestead Up to $4,000 20%	RURAL Over $4,000 and Non-Homestead 33⅓%	ALL OTHER Homestead Up to $4,000 25%	ALL OTHER Over $4,000 and Non-Homestead 40%	MACHINERY Permanently Attached to Real Estate 33⅓%	TOTAL ASSESSED VALUE	Total Assessed Value as Equalized by the Board of Review	FINAL EQUALIZED VALUE
							Acres / 100ths				Dollars	Dollars	Dollars	Dollars	Dollars	Dollars	Dollars	Dollars	Dollars	Dollars	Dollars	Dollars
		1	NE¼ of NE¼	4	142	31		5														
		2	NW¼ of NE¼																			
		3	SW¼ of NE¼																			
		4	SE¼ of NE¼																			
		5																				
Herdis A. Paulson	State of Minnesota	6	~~NE¼ of NW¼~~ Lot 1				~~41.35~~	No			204			204		68			68			
		7	NW¼ of NW¼																			
		8	SW¼ of NW¼																			
		9	SE¼ of NW¼																			
State of Minnesota		10	Lot 2																			
		11	NE¼ of SW¼																			
U. S. of America		12	Lot 4 ~~NW¼ of SW¼~~ Meander Flow																			
U. S. of America		13	SW¼ of SW¼ Lot 5																			
		14	SE¼ of SW¼																			
		15																				
		16	NE¼ of SE¼																			
		17	NW¼ of SE¼																			
		18	SW¼ of SE¼																			
		19	SE¼ of SE¼																			
		20																				
							41.35				204			204		68			68			

Cass County, Minnesota, for Taxes for the Year 1952.

	SOLD FOR TAXES	VALUATIONS BY SCHOOL DISTRICTS AS EQUALIZED BY DEPARTMENT OF TAXATION: District No. / Rate Mills	Tax including State Homestead Mills	State Tax on Non-Homestead Mills	SPECIAL TAXES	TOTAL TAXES		PAID	WHEN PAID: Month Day Year	Number of Receipt	March Settlement 1953	June Settlement 1953	Penalty	November Settlement 1953	Penalty	Collections to First Monday in January 1954	Penalty	Delinquent on First Monday in January 1954	Penalty	Total Delinquent Tax and Penalty	REMARKS
		Dollars	$ cts.	$ cts.	$ cts.	$ cts.					$ cts.	$ cts.	$ cts.	$ cts.	$ cts.	$ cts.	$ cts.	$ cts.	$ cts.	$ cts.	
1							1														
2							2														
3							3														
4							4														
5							5														
6	SOLD FOR TAXES 68		11 52	16		11 68	6	Forfeited	10-21-53												11.68 Canc.
7							7														
8							8														
9							9														
10							10														
11							11														
12							12														
13							13														
14							14														
15							15														
16							16														
17							17														
18							18														
19							19														
20							20														
		68	11 52	16		11 68															11.68

Samuels Beach
Wilsons Island
Point
Addition
Quarry

Assessment Roll and Tax List of Real Property in the Lawn of Shingobee

Form SCD(1) [illegible]

IN WHOSE NAME ASSESSED	TO WHOM TRANSFERRED	DESCRIPTION OF PROPERTY: SUBDIVISION	Sec. or Lot	Town or Block	Rng.	Number of Acres of Land: Acres	100ths	No. School District	Indicates Homestead (H) or Non-Homestead (N)	Indicates Agricultural (A) or Non-Agricultural (N)	TRUE AND FULL VALUATIONS: LAND Exclusive of Structures and Improvements	BUILDINGS and Other Structures	MACHINERY Personality Attached to Real Estate	TOTAL True and Full Value	ASSESSED VALUATIONS: RURAL: Homestead Up to $4,000 20%	RURAL: Over $4,000 and Non-Homestead 33⅓%	ALL OTHER: Homestead Up to $4,000 25%	ALL OTHER: Over $4,000 and Non-Homestead 40%	MACHINERY Personality Attached to Real Estate 33⅓%	TOTAL ASSESSED VALUE	Total Assessed Value as Equalized by the Board of Review	FINAL EQUALIZED VALUE
						Acres					Dollars	Dollars	Dollars	Dollars	Dollars	Dollars	Dollars	Dollars	Dollars	Dollars	Dollars	Dollars
Leroy + Elsie K Watson		NE¼ of NW¼ Lot 1	5	142	31	38	18	5	H	A	10	3		13		1				1		
" "		NW¼ of NE¼ Lot 2				77	29				38	4		42		12				12		
~~Fred~~ Myrle L Chappell + Mrs L Kersey		SW¼ of SW¼ less Rg. R.W. wy				34	38				27	4		31		3				3		
America		SE¼ of NE¼																				
Walter + Kenneth W Earl		part of Lots 6 + 7									10	3		13		1				1		
J A Barker		part of NE¼ of Lot 7									7	6		13		1				1		
Edmund Forstad		~~NW¼ of NW¼~~ Lot 4				39	14				36	3		39		12				12		
Alvin + Clarise		SW¼ of NW¼				38	55				26	5		31		5				5		
B F Nelson Mfg Co		Rg. R.W. wy less				37	88				22	2		24		7				7		
Edward Neuman		Lot 3 less 3.5 acres Rg				37					22	2		24		7				7		
Howard + Hazel Egan		120 x 500 ft off of N end of SE¼									6	6		12		2				2		
R L + Ruth Smickel		NW¼ of NW¼ Lot 5				18	75				9	0		90		3				3		
Harry Paddock		part of NE¼ of Lot 7									7	5		75		2				2		
Christine Bjerke		part of NW¼ of Lot 6 + 7									10	0	43	53	60					10		
Evan H Peterson		part of Lot 7									39	9		34		13				13		
U.S. of America		NE¼ of SE¼ Rg. R.W. wy																				
Sverre Oren		less 120 x 300 ft NW¼ of SE¼ less Rg. R.W. wy				35	35				26	5	41	67	13					13		
Alvin Clarise		Lot 7 less sold				30	43				45	0	4	49		9				9		
"		7/25 part of SW¼ of SW¼ lying W of Rg				2	90				4	5		4		9				9		
"		Lot 6 less sold				33	75				26	5		26	5	3				5		
Continued on next page						418	56				406	4	206	612	455	128				174		

Cass County, Minnesota, for Taxes for the Year 1952.

SOLD FOR TAXES	VALUATIONS BY SCHOOL DISTRICTS AS EQUALIZED BY DEPARTMENT OF TAXATION: District No. 2 Rate 25.1 Mills	District No. Rate Mills	District No. Rate Mills	District No. Rate Mills	District No. Rate Mills	Tax including State Homestead Mills	State Tax on Non-Homestead 2.26 Mills	SPECIAL TAXES	TOTAL TAXES		PAID	WHEN PAID: Month Day Year	Number of Receipt	March Settlement 1953	June Settlement 1953	Penalty	November Settlement 1953	Penalty	Collections to First Monday in January 1954	Penalty	Delinquent on First Monday in January 1954	Total Delinquent Tax and Penalty	REMARKS
	Dollars	Dollars	Dollars	Dollars	Dollars	Dollars	$ cts.	$ cts.	$ cts.					$ cts.	$ cts.	$ cts.	$ cts.	$ cts.	$ cts.	$ cts.	$ cts.	$ cts.	
1	10 1					17 10	22		17 32	1	PAID IN FULL	FEB 13 1953		17 32								
2	12 8					21 68	28		21 96	2	PAID IN FULL	FEB 13 1953	932	21 96								
3	38 3					64 88	86		65 74	3	PAID IN FULL	FEB 6 1953	480	65 74								
4										4												
5	14 2					24 06	32		24 38	5	PAID IN FULL	MAY 19 1953	5582		24 38							
6	5 2					8 80	12		8 92	6	PAID IN FULL	MAY 29 1953	6681		8 92							
7	12 1					20 50	28		20 78	7	PAID IN FULL	APR 7 1953	3169		20 78							
8	SOLD FOR TAXES H 53					~~5 32~~ 8 48			~~5 32~~ 8 48	8											5 32	3-56 abated
9	7 4					12 54	16		12 70	9	PAID IN FULL	MAY 29 1953	6123		12 70							
10	7 4					12 54	16		12 70	10	PAID IN FULL	MAY 25 1953	6124		12 70							
11	2 2					3 72	04		3 76	11											3 76	8 4/14
12	SOLD FOR TAXES 3 0					5 08	06		5 14	12	PAID IN FULL	MAY 29 1953	6125		5 14							
13	2 5					4 24	06		4 30	13	PAID IN FULL	JAN 29 1953	377	4 30	5 14							
14	SOLD FOR TAXES H 107					18 12			18 12	14											18 12	
15	SOLD FOR TAXES 13 3					22 57	30		22 87	15	PAID IN FULL	JUL 25 1953	1311				22 87	46				
16										16												
17	H 135					22 86			22 86	17	PAID IN FULL	MAY 27 1953	5996		22 86							
18	SOLD FOR TAXES H 98					16 60			16 60	18											16 60	
19	SOLD FOR TAXES H 9					1 62			1 62	19											1 62	
20	SOLD FOR TAXES H 53					8 98			8 98	20											8 98	
	H 455 1285 1740					294 72	2 86		297 58					10 43	10 74		22 87				54 40	

Sumlac Beach | Bilgebee Island | Point | Quinney

Assessment Roll and Tax List of Real Property in the Town of Shingobee, Cass County, Minnesota, for Taxes for the Year 1952.

Form SCD (52) VALUE-DATE EDITION, 1950/1951

IN WHOSE NAME ASSESSED	TO WHOM TRANSFERRED	DESCRIPTION OF PROPERTY: SUBDIVISION	Sec. or Lot	Town or Block	Rge.	Number of Acres of Land: Acres	100ths	No. School District	Indicate Homestead Tax as Yes or No	Indicate Agricultural Tax as Yes or No	TRUE AND FULL VALUATIONS: LAND Exclusive of Structures and Improvements	BUILDINGS and Other Structures	MACHINERY Permanently Attached to Real Estate	TOTAL True and Full Value	ASSESSED VALUATIONS: RURAL: Homestead Up to $4,000 20%	RURAL: Over $4,000 and Non-Homestead 33⅓%	ALL OTHER: Homestead Up to $4,000 25%	ALL OTHER: Over $4,000 and Non-Homestead 40%	ALL OTHER: MACHINERY Permanently Attached to Real Estate 33⅓%	TOTAL ASSESSED VALUE	Total Assessed Value as Equalized by the Board of Review	FINAL EQUALIZED VALUE
											Dollars	Dollars	Dollars	Dollars	Dollars	Dollars	Dollars	Dollars	Dollars	Dollars	Dollars	Dollars
Clifford A. & Eleanor K. Swenson		NE¼ of NW¼ part lot 7	5	142	31			5	71		76	350		426		142				142		
		NW¼ of NE¼																				
		SW¼ of NE¼																				
		SE¼ of NE¼																				
		NE¼ of NW¼																				
		NW¼ of NW¼																				
		SW¼ of NW¼																				
		SE¼ of NW¼																				
		NE¼ of SW¼																				
		NW¼ of SW¼																				
		SW¼ of SW¼																				
		SE¼ of SW¼																				
		NE¼ of SE¼																				
		NW¼ of SE¼																				
		SW¼ of SE¼																				
		SE¼ of SE¼																				
											76	350		426		142				142		

	SOLD FOR TAXES	TAXATIONS BY SCHOOL DISTRICTS AS EQUALIZED BY DEPARTMENT OF TAXATION: District No. 5 Rate 71 Mills	District No. ..... Rate ..... Mills	District No. ..... Rate ..... Mills	District No. ..... Rate ..... Mills	District No. ..... Rate ..... Mills	Tax including State Homestead ..... Mills	State Tax on Non-Homestead 2.96 Mills	SPECIAL TAXES	TOTAL TAXES		PAID	WHEN PAID	Number of Receipt	March Settlement 1953	June Settlement 1953	Penalty	November Settlement 1953	Penalty	Collections to First Monday in January 1954	Penalty	Delinquent on First Monday in January 1954	Total Delinquent Tax and Penalty	REMARKS
		Dollars	Dollars	Dollars	Dollars	Dollars	$ cts.	$ cts.	$ cts.	$ cts.		Due and Paid 1st Half Paid	Month Day Year OCT 31 1953 MAY 29 1953		$ cts.	$ cts.	$ cts.	$ cts.	$ cts.	$ cts.	$ cts.	$ cts.	
1		147					24 06	32		24 38	1			15933 5661		12 19		12 19					
2											2												
3											3												
4											4												
5											5												
6											6												
7											7												
8											8												
9											9												
10											10												
11											11												
12											12												
13											13												
14											14												
15											15												
16											16												
17											17												
18											18												
19											19												
20											20												
		147					24 06	32		24 38						12 19		12 19					

Assessment Roll and Tax List of Real Property in the Town of Stringplace

Cass County, Minnesota, for Taxes for the Year 1952.

IN WHOSE NAME ASSESSED	TO WHOM TRANSFERRED	DESCRIPTION OF PROPERTY: SUBDIVISION	Sec. or Lot	Town or Block	Rng.	Number of Acres of Land	Sch. Dist.	Ind. Rem. Tax	Ind. Agr. Tax	TRUE AND FULL VALUATIONS: LAND Exclusive of Structures and Improvements	BUILDINGS and Other Structures	MACHINERY Permanently Attached to Real Estate	TOTAL True and Full Value	ASSESSED VALUATIONS: RURAL Homestead Up to $4,000 20%	RURAL Over $4,000 and Non-Homestead 33⅓%	ALL OTHER Homestead Up to $4,000 25%	ALL OTHER Over $4,000 and Non-Homestead 40%	MACHINERY Permanently Attached to Real Estate 33⅓%	TOTAL ASSESSED VALUE	Total Assessed Value as Equalized by the Board of Review	FINAL EQUALIZED VALUE
						Acres				Dollars	Dollars	Dollars	Dollars	Dollars	Dollars	Dollars	Dollars	Dollars	Dollars	Dollars	Dollars
Alvin Clarine		1 NE¼ of NE¼ Lot 1	6	142	31	40.23	42			240			240	48					48		
		2 NW¼ of NE¼																			
State of Minnesota		3 SW¼ of NE¼ Lot 7																			
U. S. of America		4 SE¼ of NE¼ Lot 8																			
State of Minnesota		5 Lot 4 less Hy + 3.06 ac.																			
Axel Strand		6 NW¼ of NW¼ Lot 3 less				57.33	42			255	175		430	86					86		
		7 SW¼ of NW¼ Lot 2/2015																			
		8 SW¼ of NW¼																			
		9 SE¼ of NW¼																			
		10																			
		11 NE¼ of SW¼																			
		12 NW¼ of SW¼																			
		13 SW¼ of SW¼																			
		14 SE¼ of SW¼																			
		15																			
		16 NE¼ of SE¼																			
		17 NW¼ of SE¼																			
		18 SW¼ of SE¼																			
		19 SE¼ of SE¼																			
		20																			
						97.56				495	175		670	134					134		

SOLD FOR TAXES	VALUATIONS BY SCHOOL DISTRICTS AS EQUALIZED BY DEPARTMENT OF TAXATION: Division No. / Rate of Tax / 182 Mills	District No. / Rate / Mills	District No. / Rate / Mills	District No. / Rate / Mills	District No. / Rate / Mills	Tax Including State Homestead Mills	State Tax on Non-Homestead Mills	SPECIAL TAXES	TOTAL TAXES		PAID	WHEN PAID: Month Day Year	Number of Receipt	March Settlement 1953	June Settlement 1953	Penalty	November Settlement 1953	Penalty	Collections to 1st Monday in January 1954	Penalty	Delinquent on First Monday in January 1954	Total Delinquent Tax and Penalty	REMARKS
	Dollars	Dollars	Dollars	Dollars	Dollars	Dollars	Dollars	$ cts.	$ cts.	$ cts.	$ cts.			$ cts.	$ cts.	$ cts.	$ cts.	$ cts.	$ cts.	$ cts.	$ cts.	$ cts.	
SOLD FOR TAXES	H 28 H 48	Abate	# 5 R40			474	3.40		474	1											474		3.40 Abated
										2													
										3													
										4													
										5													
	H 86					1456			1456	6	Paid Paid	OCT 17 1953 MAY 1953	3777		1.05	7.25							
										7													
										8													
										9													
										10													
										11													
										12													
										13													
										14													
										15													
										16													
										17													
										18													
										19													
										20													
	H 134					2770			4470						7.25	7.25					474		

Assessment Roll and Tax List of Real Property in the Town of Shingobee

Form SCD (52) MILLER-DUNN MINNEAPOLIS

IN WHOSE NAME ASSESSED	TO WHOM TRANSFERRED	DESCRIPTION OF PROPERTY: SUBDIVISION	Sec. or Lot	Town or Block	Rge.	Number of Acres of Land	No. School District	Ind. Sch. Dist. Real Est. Tax Yes or No	Ind. Sch. Dist. Personal Tax Yes or No	TRUE AND FULL VALUATIONS: LAND Exclusive of Structures and Improvements	BUILDINGS and Other Structures	MACHINERY Permanently Attached to Real Estate	TOTAL True and Full Value
						Acres 100ths				Dollars	Dollars	Dollars	Dollars
Robert + Bessie Celuch		1 NE¼ of NE¼ Lot 2 less	7	142	31	16 51	5	no	yes	410	1225		2436
		2 NW¼ of NE¼ less											
		3 SW¼ of NE¼ Rec. of Ry											
		4 SE¼ of NE¼											
Robert + Bessie Celuch		5 E½ of Lot 3 less Ry				24 15		no		240			240
W. F. Weiss		6 W½ of Lot 3 less Ry				24 15				180			180
Dilford O. + Laura Hanson		7 Lot 4 less 2.25 acres Ry & cemetery				22 26				70	150		220
N. S. Amer.		8 Lot 1 less 2.25 acres & Lot 2 less 2.25											
		9											
Ronald + Frances Falkey		10				4				100	260		360
Ole + Inez Berg		11 4.5 acres				32 66				195			195
N. Slamer		12 NW¼ of SW¼ Lot 6											
		13 SW¼ of SW¼ Lot 7											
Ole + Inez Berg		14 SE¼ of SW¼				37 65				220			220
Agnes Gotschi		15 323'x223' + 77'x77' + 25'x82' less of Lot 7				3 90				100	125		225
Dorothy Graney Dickson		16 NE¼ of NW¼ Lot 1 + less 7.94 acres sold				17 94		no		195	1047		1242
Mary M. Hohman		17 NW¼ of SE¼ less 12.6 acres + less .46 acres				19 71				200	22		222
Ole + Inez Berg		18 SW¼ of SE¼				32 94				320	615		935
Walter S. + Magdaline + Leslie Marietta Engelmann Delphine + Ira Johnson		19 SE¼ of SE¼				28 25				225			225
		20 Lace of NW¼ of SW¼				2				29	270		309
						266 12				2414	4515		7009

ASSESSED VALUATIONS: RURAL Homestead Up to $4,000 20%	RURAL Over $4,000 and Non-Homestead 33⅓%	ALL OTHER Homestead Up to $4,000 25%	ALL OTHER Over $4,000 and Non-Homestead 40%	MACHINERY Permanently Attached to Real Estate 33⅓%	TOTAL ASSESSED VALUE	Total Assessed Value as Equalized by the Board of Review	FINAL EQUALIZED VALUE
Dollars	Dollars	Dollars	Dollars	Dollars	Dollars	Dollars	Dollars
327	267				594		
			80		80		
			60		60		
44					44		
					72		
39					39		
44					44		
	414				414		
	74				74		
187					187		
	75				75		
	103				103		
757	1073				1831		

SOLD FOR TAXES	VALUATIONS AS SCHOOL DISTRICTS AS EQUALIZED BY STATEMENT OF TAXATION: District No. 5 Rate 44.1 Mills	District No. Rate Mills	District No. Rate Mills	District No. Rate Mills	District No. Rate Mills	Tax Including State Homestead Mills	State Tax on Non-Homestead 2.26 Mills	SPECIAL TAXES	TOTAL TAXES
	Dollars	Dollars	Dollars	Dollars	Dollars	Dollars	$ cts.	$ cts.	$ cts.
			7327 267			1250	60		1310
	80					1360	18		1378
	60					1016	14		1030
	# 44					746			746
	# 77					1220			1220
SOLD FOR TAXES	# 39					660			660
SOLD FOR TAXES	# 44					746			746
	# 45					762			762
			417			7840	94		7934
	74					1254	16		1270
SOLD FOR TAXES	# 187					3168			3168
SOLD FOR TAXES	75					1270	18		1288
	103					1744	24		1768
	# 451		# 327 789			1916			
	372		691 = 1073			1394	2144		33270
	523		1008 1831			33062			

	PAID	WHEN PAID Month Day Year	Number of Receipt	March Settlement 1953	June Settlement 1953	Penalty	November Settlement 1953	Penalty	Collections to First Monday in January 1954	Penalty	Delinquent on First Monday in January 1954	Total Delinquent Tax and Penalty	REMARKS
				$ cts.	$ cts.	$ cts.	$ cts.	$ cts.	$ cts.	$ cts.	$ cts.	$ cts.	
1	2nd Half Paid 1st Half Paid	AUG 1 1953 MAY 11 1953	12334 5788		565		565						
2													
3													
4													
5	2nd Half Paid 1st Half Paid	AUG 1 1953 MAY 11 1953	12334 5788		687		687						
6	PAID IN FULL	MAY 7 1953	5436		503								
7	PAID IN FULL	MAY 19 1953	5602		746								
8													
9													
10	PAID IN FULL	MAY 29 1953	14709		1220								
11	2nd Half Paid 1st Half Paid	OCT 2 1953 MAY 29 1953	14709 1722		330		330						
12													
13													
14	2nd Half Paid 1st Half Paid	OCT 2 1953 MAY 29 1953	14709 1722		373		373						
15	PAID IN FULL	MAY 29 1953	14720		762								
16	PAID IN FULL	APR 27 1953	9855		893								
17	2nd Half Paid 1st Half Paid	OCT 27 1953 MAY 11 1953	14709 1722		1584		1584						1270 & 1397
18					1584								
19													1288
20	PAID IN FULL	MAY 29 1953	14766		1768								
					33270		8629						2558

Cumulative Book
Shingobee Island
Town Point
Additional Cabins
Highway

Assessment Roll and Tax List of Real Property in the Town of Shingobee

Cass County, Minnesota, for Taxes for the Year 1952.

Form SCD (52) MILLER-WOHL COMPANY, MINNEAPOLIS

IN WHOSE NAME ASSESSED	TO WHOM TRANSFERRED	DESCRIPTION OF PROPERTY: SUBDIVISION	Sec. or Lot	Town or Block	Rng.	Number of Acres of Land: Acres	100ths	Sch. Dist. No.	Ind. Sch. Dist. No.	Ind. Rural Sch. Dist. No.	TRUE AND FULL VALUATIONS: LAND Exclusive of Structures and Improvements	BUILDINGS and Other Structures	MACHINERY Permanently Attached to Real Estate	TOTAL True and Full Value
											Dollars	Dollars	Dollars	Dollars
Robert & Bessie Cleuth		1 NE¼ of NE¼ Lot 2 Less	7	142	31	16	51	5	710		410	1225		2436
		2 NW¼ of NE¼ Less												
		3 SW¼ of NE¼ Rwy.												
		4 SE¼ of NE¼ & RY												
Robert & Bessie Cleuth		5 E½ of Lot 3 Less Ry.				24	15		710		240			240
W. F. Weigel		6 W½ of Lot 3 Less Ry				24	15		"		180			180
Gilford & Laura Hanson		7 Lot 4 Less Ry & Less tract				32	26		410		70	150		220
N. S. Ames,		8 Lot 4 Less Ry												
Donald & Frances Selby		9 Lot 1 lying N. of Ry. except the following: Com. at a point where N. Boundary of Rt. Wy. intersects E. line of Lot 1; thence N. on E. line of Lot 1 to shore of Kabekona Bay; thence NW along shore a distance of 550'; thence S. parallel Lo E. line of Lot 1 to N. boundary of Rt. Wy. thence SE'ly along Rt. Wy. to beginning					4		410			100	260	360
Ole & Inez Berg		10 Lot 2 Less				32	66		"		195			195
N. Elmer		11 SE¼ of SW¼				39	65		"		220			220
		12 Lot 1 Less Ry.				39	90		"		100	125		225
Agnes Gotschi		13 NW¼ of NW¼ Less sold				19	84		710		195	1047		1242
Dorothy Graney Erickson		14 NW¼ of SW¼ Less 12.6 acres				19	71		"		200	22		222
Mary M. Hohman		15 Less .4 acre												
Ole & Inez Berg		16 SW¼ of SE¼				32	94		410		320	615		435
Walter J. & Magdalene N. Leslie		17 SE¼ of SE¼				28	25		410		225			225
Marietta Engelmann		18 Less 4.76 ac. W¼ of SW¼				2			"		39	270		309
Delphine & Ira Johnson						266					2444	4515		7009

Donald & Frances Selby.

Lot 2 lying N. of Lot 1; and that part of Lot 1 lying N. of Ry. except the following: Com. at a point where N. Boundary of Rt. Wy. intersects E. line of Lot 1; thence N. on E. line of Lot 1 to shore of Kabekona Bay; thence NW along shore a distance of 550'; thence S. parallel Lo E. line of Lot 1 to N. boundary of Rt. Wy. thence SE'ly along Rt. Wy. to beginning

IN WHOSE NAME ASSESSED	ASSESSED VALUATIONS: RURAL Homestead Up to $4,000 20%	RURAL Over $4,000 and Non-Homestead 33⅓%	ALL OTHER Homestead Up to $4,000 25%	ALL OTHER Over $4,000 and Non-Homestead 40%	MACHINERY Permanently Attached to Real Estate 33⅓%	TOTAL ASSESSED VALUE	Total Assessed Value as Equalized by the Board of Review	FINAL EQUALIZED VALUE
	Dollars	Dollars	Dollars	Dollars	Dollars	Dollars	Dollars	Dollars
Robert & Bessie Cleuth	327	267				594		
Robert & Bessie Cleuth		80				80		
W. F. Weigel		60				60		
Gilford & Laura Hanson	44					44		
N. S. Ames,								
Donald & Frances Selby	72					72		
Ole & Inez Berg	39					39		
N. Elmer								
Ole & Inez Berg	44					44		
Agnes Gotschi	45					45		
Dorothy Graney Erickson		414				414		
Mary M. Hohman		74				74		
Ole & Inez Berg	189					189		
Walter J. & Magdalene N. Leslie		75				75		
Marietta Engelmann		103				103		
Delphine & Ira Johnson	758	1073				1831		

VALUATIONS BY SCHOOL DISTRICTS AS EQUALIZED BY DEPARTMENT OF TAXATION

SOLD FOR TAXES	District No. 5 Rate 44.1 Mills	District No. ..... Rate ..... Mills	District No. 710 Rate 30 Mills	District No. ..... Rate ..... Mills	District No. ..... Rate ..... Mills	District No. ..... Rate ..... Mills	Tax including State Homestead ..... Mills	State Tax on Non-Homestead 2.76 Mills	SPECIAL TAXES	TOTAL TAXES	PAID?	WHEN PAID: Month Day Year	Number of Receipt	March Settlement 1953	June Settlement 1953	Penalty	November Settlement 1953	Penalty	Collections to First Monday in January 1954	Penalty	Delinquent on First Monday in January 1954	Total Delinquent Tax and Penalty	REMARKS
	Dollars	Dollars	Dollars	Dollars	Dollars	Dollars	$ cts.	$ cts.	$ cts.	$ cts.				$ cts.	$ cts.	$ cts.	$ cts.	$ cts.	$ cts.	$ cts.	$ cts.	$ cts.	
1			7327 267				11250	60		113 10	1 2nd Half Paid	AUG 1 1953	4736										
											1st Half Paid	MAY 11 1953	5780		565								
2											2												
3											3												
4											4												
5	80						1356	18		1374	5 2nd Half Paid	AUG 1 1953	4736		68								
											1st Half Paid	MAY 11 1953	5780		687								
6	60						1016	14		1030	6 PAID IN FULL	MAY 7 1953	5436		103								
7	H 44						746			746	7 PAID IN FULL	MAY 11 1953	5602		746								
8											8												
9											9												
10	H 72						1200			1200	10 PAID IN FULL	MAY 29 1953	4709		120								
											2nd Half Paid	OCT 26 1953	4709										
11	H 39						660			660	11 1st Half Paid	MAY 29 1953	5122		330		330						
12	SOLD FOR TAXES										12												
13											13												
											2nd Half Paid	OCT 29 1953	4709										
14	MAYOR TAXES H 44						746			746	14 1st Half Paid	MAY 29 1953	5122		373		373						
15	H 45						762			762	15 PAID IN FULL	MAY 29 1953	5120		762								
16			414				7840	97		7937	16 PAID IN FULL	APR 27 1953	3853	✓	793								
17	74						1254	16		1270	17												
											2nd Half Paid	OCT 29 1953	4709										
18	ROAD TAXES H 187						3168			3165	18 1st Half Paid	MAY 29 1953	5122		1584		1584						
19	ROAD TAXES 75						1270	18		1288	19											1288	
20	103						1744	24		1768	20 PAID IN FULL	MAY 29 1953	4709		276								
	H 431		4327 159				19090																
	392		681 1073				13947	344		33276					8629							2558	
	823		1008 1931				33037																

Sunrise Beach

Shingobee Island

Farm Point

Additional Gateway Addition

Assessment Roll and Tax List of Real Property in the Iowa of Shingobee,

Cass County, Minnesota, for Taxes for the Year 1952.

Form SCD (52). MILLER-DUTE COMPANY, MINNEAPOLIS

IN WHOSE NAME ASSESSED	TO WHOM TRANSFERRED	DESCRIPTION OF PROPERTY: SUBDIVISION	Sec. or Lot	Town or Block	Rng.	Number of Acres of Land	Sch. District	Indicate Homestead Tax as No	Indicate Agricultural Tax as No	TRUE AND FULL VALUATIONS: LAND Exclusive of Structures and Improvements	BUILDINGS and Other Structures	MACHINERY Permanently Attached to Real Estate	TOTAL True and Full Value	ASSESSED VALUATIONS: RURAL Homestead Up to $4,000 20%	RURAL Over $4,000 and Non-Homestead 33⅓%	ALL OTHER Homestead Up to $4,000 25%	ALL OTHER Over $4,000 and Non-Homestead 40%	MACHINERY Assessment Rate Table 33⅓%	TOTAL ASSESSED VALUE	Total Assessed Value as Equalized by the Board of Review	FINAL EQUALIZED VALUE
						Acres / Units				Dollars	Dollars	Dollars	Dollars	Dollars	Dollars	Dollars	Dollars	Dollars	Dollars	Dollars	Dollars
		1 NE¼ of NE¼	7	142	31		5														
		2 NW¼ of NE¼																			
		3 SW¼ of NE¼																			
		4 SE¼ of NE¼																			
Robert + Bessie Elliott		26 acres of W½ of W½ of SE¼				1260	71			120			120		40				40		
" "		28 acres of NE¼ of SW¼				280	"			30			30		10				10		
		1 NW¼ of NW¼																			
		8 SW¼ of NW¼																			
		9 SE¼ of NW¼																			
Ole J + Inez M Berg		14 acres of W½ of SE¼				46	40			15			15	3					3		
		11 NE¼ of SW¼																			
		12 NW¼ of SW¼																			
		13 SW¼ of SW¼																			
		14 SE¼ of SW¼																			
		15																			
		16 NE¼ of SE¼																			
		17 NW¼ of SE¼																			
		18 SW¼ of SE¼																			
		19 SE¼ of SE¼																			
		20																			
						1586				165			165	3	50				53		

SOLD FOR TAXES	VALUATIONS BY SCHOOL DISTRICTS AS EQUALIZED BY DEPARTMENT OF TAXATION: District No. 54 Rate 41.10 Mills	District No. ..... Rate ..... Mills	District No. ..... Rate ..... Mills	District No. ..... Rate ..... Mills	District No. ..... Rate ..... Mills	District No. ..... Rate ..... Mills	Tax including State Homestead ..... Mills	State Tax on Non-Homestead 226 Mills	SPECIAL TAXES	TOTAL TAXES	PAID	WHEN PAID Month Day Year	Number of Receipt	March Settlement 1953	June Settlement 1953	Penalty	November Settlement 1953	Penalty	Collections to First Monday in January 1954	Penalty	Delinquent on First Monday in January 1954	Total Delinquent, Tax and Penalty	REMARKS
	Dollars	Dollars	Dollars	Dollars	Dollars	Dollars	$ cts.	$ cts.	$ cts.	$ cts.				$ cts.	$ cts.	$ cts.	$ cts.	$ cts.	$ cts.	$ cts.	$ cts.	$ cts.	
1																							
2																							
3																							
4												2nd Half paid	AUG 15 1953	12234									
5	40						6 78	10		68 8		1st Half Paid	MAY 11 1953	5780	3 44		3 44						
6	10						1 70	02		1 72		2nd Half Paid	AUG 15 1953			86		16					
7												1st Half Paid	MAY 11 1953										
8																							
9																							
10	SOLD FOR TAXES 43						58			58		2nd Half Paid	OCT 29 1953	14703		29		29					
												1st Half Paid	MAY 28 1953	7132									
11																							
12																							
13																							
14																							
15																							
16																							
17																							
18																							
19																							
20																							
	43						8 98	12		9 10					3 44	115	3 44	45					
	50																						
	53																						

Assessment Roll and Tax List of Real Property in the Sec. ... of Shingobee, Cass County, Minnesota, for Taxes for the Year 1952.

Form 8CD (52)

Checked 1-30-53

Yellow #1 R.O. & S.H. Simonson
" 2 " " "
" 3 " " "
" 4 A. J. Thompson
" 5 " "
" 6 " "
Red 1 Earl & Amy S. Lusch
" 2 " " "
" 3 " " "
" 4 " " "
" 5 " " "
" 6 " " "
Blue 1 Bert & Louise Woodford
" 2 " " "
" 3 " " "
" 4 " " "
" 5 " " "
" 6 " " "
" 7 James N. & Nadine A. Livingston
" 8 " " "
" 9 " " "
White 1 State of Minn.
" 2 Minnie & Rose De Florin
" 3
" 4 George C. & Alice F. Bimer
" 5 State of Minn
Pink 1 Walter S. & Magdaline Leslie
Green 1 Platted

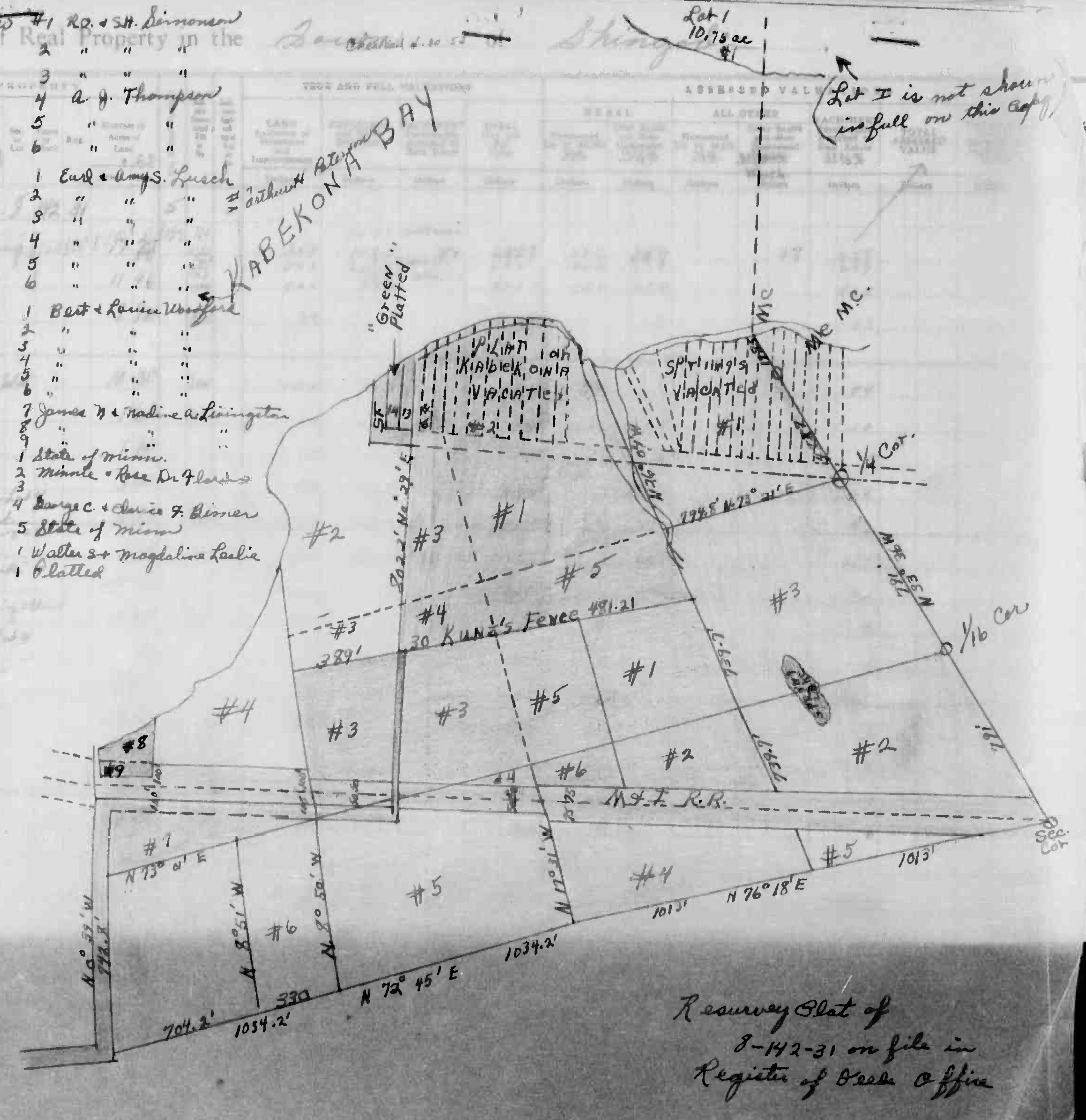

Resurvey Plat of 8-142-31 on file in Register of Deeds Office

Line	In Whose Name Assessed	To Whom Transferred	Subdivision (Description)	Sold for Taxes	District No. 5 Rate 38 / 161 Mills	District No. 3 Rate 42 / 89 Mills	Tax including State Homestead	State Tax on Non-Homestead 2.26 Mills	Total Taxes	Paid	When Paid	Number of Receipt	March Settlement 1953	June Settlement 1953	November Settlement 1953	Delinquent on First Monday in January 1954	Remarks
	~~Arthur H Peterson~~		100' x 100'														
1	State of Minnesota		Gov't Lot 1 or Lot ...														
2	Earl Raymond & Amy S. Lusch		on Resurvey plat			H 2837 / 374	124.42	.84	125.26	2nd Half Paid / 1st Half Paid	OCT 23 1953 / MAY 19 1953	1444 / 5848		62.63	62.63		Ist. half pd. all pd. in
3	Simon H. & Dagny Simonson & R.O. & Vernice Simonson } assessor Division		Lots 1,2,3,6 in Re... / all of Lot 2 lying ... / S. Shore or Lot 1 in ...		H 205 / 1765	H 900 / 771 / H 250 / 250 abate #5759	241.84 / 44.70	.86	242.70 / 72.30	2nd Half Paid / 1st Half Paid	OCT 29 1953 / OCT 30 1953	15019 / 15020 / 11720		121.35 / 47.63	121.35 / 24.73		R.O. all pd. 22.90 abated
4	Minnie A. & Rose A. De Florin		Lot 2 in "White" ...	13			2.20	.02	2.22	1st Half Paid / 2nd Half Paid	MAY 29 1953 / OCT 31 1953	11819 / 4769		1.11	1.11		
5																	
6	Bert & Louise Woodford		Lot 3 in "Blue" on ...	H 94			15.92		15.92	2nd Half Paid / 1st Half Paid	OCT 31 1953 / MAY 29 1953	4769 / 11818		7.96	7.96		
7	Earl Raymond & Amy S. Lusch		Lot 4 in "Red" a...	10			1.70	.02	1.72	2nd Half Paid / 1st Half Paid	OCT 23 1953 / MAY 19 1953	14448 / 5848		.86	.86		
8	Minnie A. & Rose A. De Florin		Lot 3 in "White" ...	5			.84	-	.84	2nd Half Paid / 1st Half Paid	OCT 31 1953 / MAY 29 1953	4769 / 11818		.42	.42		
9	Alice Norman		S. Lot 5 S. of Ry. on "Blue" on Resurvey plat			208	39.40	.48	39.88	PAID IN FULL	MAY 13 1953	5788		39.88			
10	James R. & Clara M. Fear		Lot 5 N. of Ry. le... in "White" on Resurvey plat	H 92			15.58		15.58	PAID IN FULL	FEB 16 1953	1510	15.58				
11	Alice Norman		W. 209' of Lot 5 N. ... in "Blue" on Resurvey ...			367	69.50	.82	70.32	PAID IN FULL	MAY 13 1953	5788		70.32			
12	Walter S. & Magdaline H. Leslie		W. 10.35 acs. of SW¼ ... Lot on Resurvey ...	SOLD FOR TAXES 50			8.46	.12	8.58							8.58	
13	A. J. Thompson		E. 5.65 acs. of ... on Resurvey plat	H 9			1.52		1.52	Balance Paid / 1st Half Paid	SEP 29 1953 / MAY 27 1953	13518 / 6438		.76	.76		
14	Bert & Louise Woodford		in "Blue" on Resurvey ...	H 2			.34		.34	2nd Half Paid / 1st Half Paid	OCT 31 1953 / MAY 29 1953	4769 / 11818		.17	.17		
15	A. J. Thompson		SE¼ of SW¼ S. of R... "Yellow" on Resurvey ...	H 111			18.80		18.80	Balance Paid / 1st Half Paid	SEP 29 1953 / MAY 27 1953	13518 / 6438		9.40	9.40		
16	Simon H. & Dagny Simonson & R.O. & Vernice Simonson		"Yellow" on Resurvey ...	H 17			2.88		2.88	2nd Half Paid / 1st Half Paid	OCT 30 1953 / MAY 29 1953	15019 / 11720		1.44	1.44		
17	Bert & Louise Woodford		Lot W. 3.86 acs. of ... "Blue" on Resurvey ...	H 10			1.70		1.70	2nd Half Paid / 1st Half Paid	OCT 31 1953 / MAY 29 1953	4769 / 11818		.85	.85		
18	Earl Raymond & Amy S. Lusch		Lot 5 in "Red" on Re...	H 14			2.38		2.38	2nd Half Paid / 1st Half Paid	OCT 23 1953 / MAY 19 1953	14448 / 5848		1.19	1.19		
19	Bert & Louise Woodford		Lot 1 less N. 232' ... Resurvey plat	H 6			1.02		1.02	2nd Half Paid / 1st Half Paid	OCT 31 1953 / MAY 29 1953	4769 / 11819		.51	.51		
20	Copy ... 1953 ...																
Total				H 355 / 78 / 433		H 1433 = 1788 / 1576 = 1654 / 3009 = 3442	564.86 / 93.34 / 643.20	3.92	646.92				15.58	366.48	233.38	8.58	22.90

continued on next page

Sunrise Beach | Shingobee Island | ...wa Point | ... Addition | Ojibway | ...'s 1st Add'n to ...

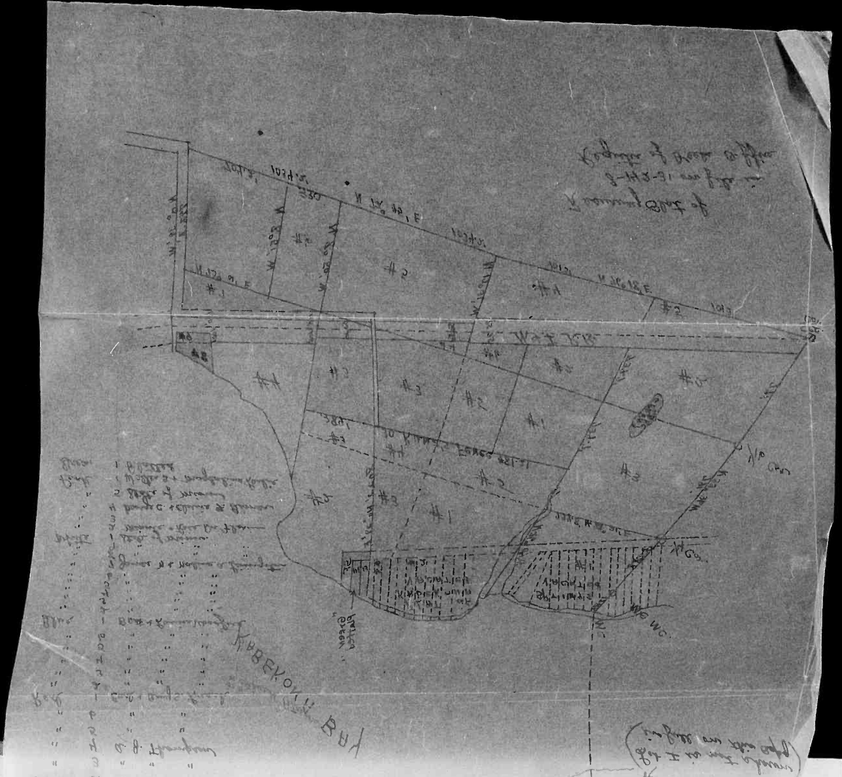

Assessment Roll and Tax List of Real Property in the ... of ... Cass County, Minnesota, for Taxes for the Year 1952.

Form ACD (52)

IN WHOSE NAME ASSESSED	TO WHOM TRANSFERRED	DESCRIPTION OF PROPERTY: SUBDIVISION	Sec. or Lot	Town or Block	Rng.	Number of Acres of Land	Indicate Homestead Tax with H	Indicate Agricultural Tax with A	No. School District	TRUE AND FULL VALUATIONS: LAND Exclusive of Structures and Improvements	BUILDINGS and Other Structures	MACHINERY Permanently Attached to Real Estate	TOTAL True and Full Value	ASSESSED VALUATIONS: RURAL Homestead Up to $1,000 20%	RURAL Over $4,000 and Non-Homestead 33⅓%	ALL OTHER Homestead Up to $4,000 25%	ALL OTHER Over $4,000 and Non-Homestead 33⅓%	MACHINERY Permanently Attached to Real Estate 33⅓%	TOTAL ASSESSED VALUE	Total Assessed Value as Equalized by the Board of Review	FINAL EQUALIZED VALUE
						Acres / 100ths				Dollars	Dollars	Dollars	Dollars	Dollars	Dollars	Dollars	Dollars	Dollars	Dollars	Dollars	Dollars
Bert Woodford		[illegible]																			
State of Minnesota		NW¼NW¼							5												
Earl Raymond & Amy S. Lusch		Lot 1 2 3 & 6 in Red on Resurvey plat	31	142		179				350	1071		2537	283	357		17	657		
Simon & Agnes Simonson		Lot 2 in Red on Resurvey plat				96				500	3631	51	4182	900	377			1277		
R.A. & Vernice Simonson		N Acres Lot 1 in Yellow on "				11 46				500	750		2000	250	250			500		
Minnie A. & Rose A. De Glarin		S½ 2 in white on "				8 92				39			39		13			13		
Bert & Louise Woodford		Lot 3 in Blue on Resurvey plat				10 30				150	320		470	94				94		
Earl Raymond & Amy S. Lusch		Lot 4 in Red on "				1 60				30			30		10			10		
Minnie A. & Rose A. De Glarin		Lot 3 in White on "				1 60				15			15		5			5		
Alice Norman		S 645 ft of N ½ of Lot 7 in Blue on Resurvey plat				3 00				84	535		619		208			208		
James A. & Clara M. Gear		Part of S ½ of N ½ and Lot 209 in Lot 4 in Blue on Resurvey plat				6 73				180	280		460	92				92		
Alice Norman		(1) 209 ft of S ½ of N ½ of Lot 8 in Blue on Resurvey plat				1 12				100	1101		1101		367			367		
Walter S. & Magdaline A. Leslie		N 35 acres of Lot 2 in Pink on Red on Resurvey plat				10 35				150			150		50			50		
A. J. Thompson		E 5.65 acres of SW¼NW¼ Lot 6 in yellow on Resurvey plat				5 65				45			45	9				9		
Bert & Louise Woodford		[illegible] SW¼NW¼ 7 Ac in Lot 4 in Blue on Resurvey plat				72				10			10	2				2		
A. J. Thompson		[illegible] SW¼NW¼ 7 Ac in Lot 4 in Blue on Resurvey plat				13 60				100	480		580	111				111		
Earl Raymond & Amy S. Lusch		NE¼SE¼ and Lot 3 in Yellow on Resurvey plat				14 80				85			85	17				17		
R.A. & Vernice Simonson		NW¼SE¼ 38 acres in Yellow on Resurvey plat																			
Bert & Louise Woodford		Lot 1 in Blue on Resurvey plat				3 86				50			50	10				10		
Earl Raymond & Amy S. Lusch		Lot 2 in Red on Resurvey plat				4 70				70			70	14				14		
Bert & Louise Woodford		SW¼SW¼ Lot 1 less N 231' in Blue on Resurvey plat				2 88				30			30	6				6		
Continued on next page						119 06				2418	11353	51	13902	1788	1037		17	3442			

Cass County, Minnesota, for Taxes for the Year 1952.

SOLD FOR TAXES	VALUATIONS AT SCHOOL DISTRICTS AS EQUALIZED BY DEPARTMENT OF TAXATION: District No. / Rate / Mills	Tax including State Homestead Mills	State Tax on Non-Homestead 2.40 Mills	SPECIAL TAXES	TOTAL TAXES	PAID: WHEN PAID Month Day Year	Number of Receipt	March Settlement 1953	June Settlement 1953	Penalty	November Settlement 1953	Penalty	Collections at First Monday in January 1954	Penalty	Delinquent on First Monday in January 1954	Total Delinquent Tax and Penalty	REMARKS
	Dollars / Dollars / Dollars / Dollars / Dollars / Dollars	$ cts.	$ cts.	$ cts.	$ cts.			$ cts.	$ cts.	$ cts.	$ cts.	$ cts.	$ cts.	$ cts.	$ cts.	$ cts.	
						2nd Half Paid OCT 23 1953	14448										
						1st Half Paid MAY 19 1953	5848		62 63		62 63						
	W 253	12 47	84		125 26	2nd Half Paid OCT 23 1953	14447										
	374	241 84			242 70	1st Half Paid MAY 19 1953	5847		120 75		120 75						
	N 2681		86			Balance Paid OCT 23 1953	14446										
	W 253	116 70			116 70	2nd Half Paid OCT 30 1953	14511										
	2583 acals #5769					1st Half Paid MAY 29 1953	6178		47 63		47 63						
13	220	02			222	Balance Paid OCT 31 1953	14567										
						2nd Half Paid OCT 31 1953	14567										
						1st Half Paid MAY 29 1953	6178		19 08		14 10						
H 94	15 92				15 92	2nd Half Paid OCT 31 1953	14567										
						1st Half Paid MAY 29 1953	6178		7 96		7 96						
10	170	02			172	2nd Half Paid OCT 23 1953	14447										
						1st Half Paid MAY 19 1953	5847		8 60		8 60						
5	84	-			84	Bal Due Paid OCT 31 1953	14567										
						1st Half Paid MAY 29 1953	6178		4 20		4 20						
208	39 40	48			39 87	9 PAID IN FULL MAY 13 1953	5788		39 87								
H 92	15 58				15 58	10 PAID IN FULL FEB 16 1953	1570	15 58									
367	67 50	82			70 32	11 PAID IN FULL MAY 13 1953	5788		70 32								
50	8 46	12			8 58	12											8 58
H 9	1 52				1 52	Balance Paid SEP 29 1953	13578										
H 2	34				34	1st Half Paid MAY 29 1953	6178		1 70		1 70						
H 111	48 80				18 80	Balance Paid OCT 31 1953	14567										
						1st Half Paid MAY 29 1953	6178		9 40		9 40						
H 17	2 88				2 88	Balance Paid OCT 30 1953	14511										
						1st Half Paid MAY 29 1953	6178		1 44		1 44						
H 10	1 70				1 70	2nd Half Paid OCT 30 1953	14511										
						1st Half Paid MAY 29 1953	6178		85		85						
H 14	2 38				2 38	2nd Half Paid OCT 23 1953	14447										
						1st Half Paid MAY 19 1953	5847		11 90		11 90						
H 6	1 02				1 02	Bal Due Paid OCT 31 1953	14567										
						1st Half Paid MAY 29 1953	6178		51		51						
H 355	H 14433 > 1788	569 86			6 69 72			1 58	36 49		23 38				8 58		77 40
78	596 < 1654	9 98	3 92														
433	3009 > 3442	579 84															

Sunrise Beach
Stingaree Island
Point
Library
Lake

Assessment Roll and Tax List of Real Property in the Town of Shingobee,

Cass County, Minnesota, for Taxes for the Year 1952.

Form SCD (52) 500,000—8-51 REPRINT, MINNEAPOLIS

IN WHOSE NAME ASSESSED	TO WHOM TRANSFERRED	DESCRIPTION OF PROPERTY: SUBDIVISION	Sec. or Lot	Town No.	Block	Rng.	Number of Acres of Land: Acres	Number of Acres of Land: 10ths	No. School District	Indicate by Letter Rural Tax Area	Indicate by Letter Rural Tax Area	TRUE AND FULL VALUATIONS: LAND Exclusive of Structures and Improvements	TRUE AND FULL VALUATIONS: BUILDINGS and Other Structures	TRUE AND FULL VALUATIONS: MACHINERY Permanently Attached to Real Estate	TRUE AND FULL VALUATIONS: TOTAL True and Full Value	ASSESSED VALUATIONS: RURAL: Homestead Up to $4,000 20%	RURAL: Over $4,000 and Non-Homestead 33⅓%	ALL OTHER: Homestead Up to $4,000 25%	ALL OTHER: Over $4,000 Non-Homestead 40%	ALL OTHER: MACHINERY Permanently Attached to Real Estate 33⅓%	TOTAL ASSESSED VALUE	Total Assessed Value as Equalized by the Board of Review	FINAL EQUALIZED VALUE
							Acres	10ths				Dollars	Dollars	Dollars	Dollars	Dollars	Dollars	Dollars	Dollars	Dollars	Dollars	Dollars
Bert Woodford		NW¼ of NW¼	8	142	31		270	5	4	W		45	245		290	58					58	
A. J. Thompson		SW¼ of NW¼					70					70			70	14					14	
Bert + Louise Woodford		Lot 1 in Block 1 of Meadowview plat					7					7			7	1					1	
" "		Lot 2 in Block 1 of Meadowview plat					15					15			15	3					3	
		SW¼ of NE¼					120					60			60	12					12	
State of Minnesota		Lot 1 in Block 1 of Meadowview plat					380															
Simon + Dagney Simonson		NE¼ of SE¼					40					55			55	11					11	D. Simonson
R.D. + Vernon Simonson		Lot 1 in Block 1 of Meadowview plat					0.22					55			55	11					11	R. Simonson
		NW¼ of NW¼																				
		SW¼ of NW¼																				
		SE¼ of NW¼																				
		NE¼ of SW¼																				
		NW¼ of SW¼																				
		SW¼ of SW¼																				
		SE¼ of SW¼																				
		NE¼ of SE¼																				
		NW¼ of SE¼																				
		SW¼ of SE¼																				
		SE¼ of SE¼																				
							2597					300	245		545	109					109	

SOLD FOR TAXES	VALUATIONS BY SCHOOL DISTRICTS AS EQUALIZED BY DEPARTMENT OF TAXATION: District No. / Rate ... Mills	Tax including State Homestead ... Mills	State Tax on Non-Homestead ... Mills	SPECIAL TAXES	TOTAL TAXES	PAID	WHEN PAID: Month Day Year	Number of Receipt	March Settlement 1953	June Settlement 1953	Penalty	November Settlement 1953	Penalty	Collections to First Monday in January 1954	Penalty	Delinquent on First Monday in January 1954	Total Delinquent Taxes and Penalty	REMARKS
	Dollars	$ cts.	$ cts.	$ cts.	$ cts.				$ cts.	$ cts.	$ cts.	$ cts.	$ cts.	$ cts.	$ cts.	$ cts.	$ cts.	
1	H 58 Abate #5765	97			97	1st Half Paid	MAY 29 1953	7118		49	Refund Vol. #0938 7-31-53	39					8.30 Abated
2	H 14	38			238	Balance Paid 1st Half Paid	SEP 2 1953 MAY 27 1953	13511 6431		19							
3	H 3	50			50	2nd Half Paid 1st Half Paid	OCT 31 1953 MAY 29 1953	11167 7118		25		25					
4	H 12	204			204	2nd Half Paid 1st Half Paid	OCT 31 1953 MAY 29 1953	11167 7118		102		102					
5						1st Half Paid	MAY 29 1953	7118		23		23					
6	H 11	180			186	2nd Half Paid Balance Paid	OCT 30 1953 JUL 21 1953	15019 12028		22		22					R.S. Bert 90
7																	
8																	
9																	
10																	
11																	
12																	
13																	
14																	
15																	
16																	
17																	
18																	
19																	
20																	
	H 109	1846			1846					855	580						8.30

Samuelson Beach
Shingobee Island
Pine Point
Gateway

Assessment Roll and Tax List of Real Property in the Lavine of Shingobee

Cass County, Minnesota, for Taxes for the Year 1952.

Form SCD-(52) MAIN-RATE EDITION, REVISED 52

IN WHOSE NAME ASSESSED	TO WHOM TRANSFERRED	DESCRIPTION OF PROPERTY: SUBDIVISION	Sec. or Lot	Town or Block	Rge.	Number of Acres of Land		No.	Sch. Dist.	Ind. Sch. Dist. No.	Ind. Sch. Dist. No.	TRUE AND FULL VALUATIONS: LAND Exclusive of Structures and Improvements	BUILDINGS and Other Structures	MACHINERY Permanently Attached to Real Estate	TOTAL True and Full Value
						Acres	100ths					Dollars	Dollars	Dollars	Dollars
		1 NE¼ of NE¼	9	142	31			5							
		2 NW¼ of NE¼													
		3 SW¼ of NE¼													
		4 SE¼ of NE¼													
Sverre Olsen		5 Lot 1 (less 6.33 acs Rg				10	42		70			9			9
Earl A. & Louise Miller		6 NE¼ of NW¼ Lot 1 (less 5 acs)	Gleason	3	00				42			300	1488	cattle barn	3423
		7 NW¼ of NW¼		Miller	28	25			70			555			555
		8 SW¼ of NW¼													
		9 SE¼ of NW¼													
Jack A. Gleason		10 S½ of Lot 1 (Dirt Road) (Hwy)													
		11 NE¼ of SW¼													
Alphenstein & Edith L. Burstein		12 NW¼ of SW¼				40			40			900			900
"		13 SW¼ of SW¼	lease Rg			35			70			141			141
Earl A. & Louise Miller		14 SE¼ of SW¼ Lot 4	Gleason			44	50		40			1105	3300		4405
		15													
Alphenstein & Edith L. Burstein		16 NE¼ of SE¼ Lot 2				40			70			760	2355	outbuildings	4200
		17 NW¼ of SE¼							40				1085		
		18 SW¼ of SE¼													
		19 SE¼ of SE¼													
Lawrence C. & Hermine T. Lovegren		20 S½ of Lot 1, 23.87 acs; W 5 rods of Lot 3, 1.73 acs; Lot 4, 14.65 acs; E½ of Lot 5, 12.35 acs; Lot 6, 13.76 acs; Tr B, of Govt Lot 7				80	00								
						80	17					3770	9863		13633

ASSESSED VALUATIONS: RURAL Homestead Up to $5,000 20%	RURAL Over $5,000 and Non-Homestead 33⅓%	ALL OTHER Homestead Up to $4,000 25%	ALL OTHER Over $4,000 and Non-Homestead 40%	ALL OTHER MACHINERY Permanently Attached to Real Estate 33⅓%	TOTAL ASSESSED VALUE	Total Assessed Value as Equalized by the Board of Review	FINAL EQUALIZED VALUE
Dollars	Dollars	Dollars	Dollars	Dollars	Dollars	Dollars	Dollars
450	3				3		
	391				841		
	185				185		
180					180		
	47				47		
581					581		
364	285				1154		
1880	1411				3291		

SOLD FOR TAXES	VALUATIONS BY SCHOOL DISTRICTS AS EQUALIZED BY DEPARTMENT OF TAXATION: District No. 5 Rate 25.76 Mills	District No. Rate Mills	District No. 6 Rate 31.11 Mills	District No. Rate Mills	District No. Rate Mills	District No. Rate Mills	Tax including State Homestead Mills	State Tax on Non-Homestead 2.26 Mills	SPECIAL TAXES	TOTAL TAXES
	Dollars	Dollars	Dollars	Dollars	Dollars	Dollars	$ cts.	$ cts.	$ cts.	$ cts.
	3						53	—		55
SOLD FOR TAXES			4450 391				159 26	88		1601 7
	185						31 34	42		3176
SOLD FOR TAXES	4180						30 48			3047
SOLD FOR TAXES	47						796	10		866
			4881				16684			16684
			2369 785				21854	178		22032
	H 180		H 1700 1050				544 64			
	235		176 1411				92 58	318		618 10
	415		3874 3291				637 22			

PAID	WHEN PAID: Month	Day	Year	Number of Receipt	March Settlement 1953	June Settlement 1953	Penalty	November Settlement 1953	Penalty	Collections to First Monday in January 1954	Penalty	Delinquent on First Monday in January 1954	Total Delinquent Tax and Penalty	REMARKS
					$ cts.	$ cts.	$ cts.	$ cts.	$ cts.	$ cts.	$ cts.	$ cts.	$ cts.	
PAID IN FULL	MAY	27	1953	5999		50								
PAID IN FULL	MAY	8	1953	5457		1601	7							Illegible share
PAID IN FULL	MAY	29	1953	11718		3176								Illegible share
2nd Half Paid	SEP	10	1953	13034		1524								
1st Half Paid	MAY	14	1953	5226				504						
2nd Half Paid	SEP	10	1953			403		103						
1st Half Paid	MAY	14	1953											
PAID IN FULL	MAY	29	1953	11718		1668								
2nd Half Paid	SEP	10	1953	13034		1104		1106						
1st Half Paid	MAY	14	1953	5226										
						48867		12943						

Assessment Roll and Tax List of Real Property in the Town of Stuntzobee

Form 8CD (52) [illegible]

IN WHOSE NAME ASSESSED	TO WHOM TRANSFERRED		DESCRIPTION OF PROPERTY: SUBDIVISION	Sec. or Lot	Town or Block	Rge.	Number of Acres of Land: Acres	100ths	No. School District	Is state Homestead for Tax Yr.	Is agricultural for Tax Yr.	TRUE AND FULL VALUATIONS: LAND Exclusive of Structures and Improvements	BUILDINGS and Other Structures	MACHINERY Permanently Attached to Real Estate	TOTAL True and Full Value	ASSESSED VALUATIONS: RURAL: Homestead Up to $4,000 20%	RURAL: Over $4,000 and Non-Homestead 33⅓%	ALL OTHER: Homestead Up to $4,000 25%	ALL OTHER: Over $4,000 Non-Homestead 40%	ALL OTHER: MACHINERY Permanently Attached to Real Estate 33⅓%	TOTAL ASSESSED VALUE	Total Assessed Value as Equalized by the Board of Review	FINAL EQUALIZED VALUE
												Dollars	Dollars	Dollars	Dollars	Dollars	Dollars	Dollars	Dollars	Dollars	Dollars	Dollars	Dollars*
Ethel L. Peterson		1	NE¼ of NE¼ Lot 1	10	142	31	19		5	70		284	280		564		188				188		
		2	NW¼ of NE¼																				
		3	SW¼ of NE¼																				
		4	SE¼ of NE¼																				
		5																					
		6	NE¼ of NW¼																				
		7	NW¼ of NW¼																				
		8	SW¼ of NW¼																				
		9	SE¼ of NW¼																				
		10																					
		11	NE¼ of SW¼																				
		12	NW¼ of SW¼																				
		13	SW¼ of SW¼																				
		14	SE¼ of SW¼																				
		15																					
		16	NE¼ of SE¼																				
		17	NW¼ of SE¼																				
		18	SW¼ of SE¼																				
		19	SE¼ of SE¼																				
		20																					
							1900					284	280		564		188				188		

Cass County, Minnesota, for Taxes for the Year 1952.

SOLD FOR TAXES	VALUATIONS BY SCHOOL DISTRICTS AS EQUALIZED BY DEPARTMENT OF TAXATION: District No. 9 Rate 24.00 Mills	District No. ..... Rate ..... Mills	District No. ..... Rate ..... Mills	District No. ..... Rate ..... Mills	District No. ..... Rate ..... Mills	Tax including State Homestead ..... Mills	State Tax on Non-Homestead 2.24 Mills	SPECIAL TAXES	TOTAL TAXES	PAID	WHEN PAID: Month	Day	Year	Number of Receipt	March Settlement 1953	June Settlement 1953	Penalty	November Settlement 1953	Penalty	Collections to First Monday in January 1954	Penalty	Delinquent to First Monday in January 1954	Penalty	Total Delinquent Tax and Penalty	REMARKS
	Dollars	Dollars	Dollars	Dollars	Dollars	Dollars	$ cts.	$ cts.	$ cts.																
1	188						81 84	42	226	1 2nd Half Paid	OCT	31	1953	14367		1613		1613						
2										2 1st Half Paid			1952	12501											
3										3															
4										4															
5										5															
6										6															
7										7															
8										8															
9										9															
10										10															
11										11															
12										12															
13										13															
14										14															
15										15															
16										16															
17										17															
18										18															
19										19															
20										20															
	188						$1 84	42	$226							1613		1613						

Samuels Branch
Bingbone Island
Pine Point
Addition
Quimby
Addition

Assessment Roll and Tax List of Real Property in the Town of Shingobee

Cass County, Minnesota, for Taxes for the Year 1952.

Form 3CD (52) [illegible]

	IN WHOSE NAME ASSESSED	TO WHOM TRANSFERRED	DESCRIPTION OF PROPERTY: SUBDIVISION	Sec. or Lot	Town or Block	Rge.	Number of Acres of Land: Acres	Number of Acres of Land: Hds.	No. School District	Individual Home Tax Exempt Yes or No	Individual Agricultural Tax Exempt Yes or No	TRUE AND FULL VALUATIONS: LAND Exclusive of Structures and Improvements	TRUE AND FULL VALUATIONS: BUILDINGS and Other Structures	TRUE AND FULL VALUATIONS: MACHINERY Permanently Attached to Real Estate	TRUE AND FULL VALUATIONS: TOTAL True and Full Value	ASSESSED VALUATIONS: RURAL: Homestead Up to $4,000 20%	ASSESSED VALUATIONS: RURAL: Over $4,000 and Non-Homestead 33⅓%	ASSESSED VALUATIONS: ALL OTHER: Homestead Up to $4,000 25%	ASSESSED VALUATIONS: ALL OTHER: Over $4,000 and Non-Homestead 40%	ASSESSED VALUATIONS: MACHINERY Permanently Attached to Real Estate 33⅓%	TOTAL ASSESSED VALUE	Total Assessed Value as Equalized by the Board of Review	FINAL EQUALIZED VALUE
							Acres	Hds.				Dollars	Dollars	Dollars	Dollars	Dollars	Dollars	Dollars	Dollars	Dollars	Dollars	Dollars	Dollars
1			NE¼ of NE¼	11	142	31			5													
2			NW¼ of NE¼																			
3	State of Minnesota		W½ of SW¼ of NE¼																			
4	Nathaniel C. + Bertha Bennett		Exc. [illegible] of Lot 2						710			24			24	8					8		
5	N. C. Bennett		N½ of Lot 2 less platted & Hwy exc.						"			261			261	87					87		
6			NE¼ of NW¼																				
7	Leonard Peterson		NW¼ of NW¼						"			321			321	107					107		
8	Ethel L. Peterson		SW¼ of NW¼ Lot 1						"			381			381	127					127		
9	State of Minnesota		N½ of SE¼ of NW¼																				
10	John W. + Norma V. Reed		Lot 6	12	142	31			"			219			219	73					73		
11	State of Minnesota		[illegible]																				
12			E½ of [illegible]																				
13	U. S. A. State of Minnesota		SW¼ of SW¼																				
14			SE¼ of SW¼																				
15			Lot 1																				
16			NE¼ of SE¼																				
17	State of Minnesota		NW¼ of SE¼ Lot 3																				
18	Anthony J. Ouellette		Lot 8 less 3 acres & less cemetery				7.4		710			150			150	50					50		
19	State of Minnesota		part SE¼ SW¼ Lot 8																				
20	Edward Johnson Dorothy L. Warner James E. Byard		3 acs. of Lot 8						"			45			45	15					15		
			7¼ acs. of Lot 8									1401			1401	467					467		

	SOLD FOR TAXES	VALUATIONS BY SCHOOL DISTRICTS AS EQUALIZED BY DEPARTMENT OF TAXATION: District No. 2 Rate 39 Mills	District No. Rate Mills	District No. Rate Mills	District No. Rate Mills	District No. Rate Mills	Tax Including State Homestead Mills	State Tax on Non-Homestead 2.34 Mills	SPECIAL TAXES	TOTAL TAXES	PAID	WHEN PAID: Month Day Year	Number of Receipt	March Settlement 1953	June Settlement 1953	Penalty	November Settlement 1953	Penalty	Collections to First Monday in January 1954	Penalty	Delinquent on First Monday in January 1954	Penalty	Total Delinquent Tax and Penalty	REMARKS
		Dollars	Dollars	Dollars	Dollars	Dollars	$ cts.	$ cts.	$ cts.	$ cts.				$ cts.	$ cts.	$ cts.	$ cts.	$ cts.	$ cts.	$ cts.	$ cts.	$ cts.	
1																							
2																							
3																							
4		8					136	02		138	PAID IN FULL	MAY 20 1953	5323		138								
5		87					1474	20		1494	PAID IN FULL	MAY 20 1953			1494								
6																							
7		107					1812	24		1836	2nd Half Paid	OCT 31 1953	14332		918		918						
8		127					2152	28		2180	2nd Half Paid	OCT 31 1953	14333		1090		1090						
9																							
10		73					1236	16		1252	PAID IN FULL	MAY 29 1953	11721		1252								
11																							
12																							
13																							
14																							
15																							
16																							
17																							
18		50					846	12		858	PAID IN FULL	APR 28 1953	8946		858								
19																							
20	PAID FOR TAXES	15					264	04		268	PAID IN FULL	OCT 28 1953	18460				258	10					
		467					7910	106		8016					5750		2266						

Assessment Roll and Tax List of Real Property in the Town of Shingobee

Cass County, Minnesota, for Taxes for the Year 1952.

Form 5CD (52) Made in the Revisor, Minnesota

IN WHOSE NAME ASSESSED	TO WHOM TRANSFERRED	DESCRIPTION OF PROPERTY: SUBDIVISION	Sec. or Lot	Town or Block	Rng.	Number of Acres of Land	No. School District	Indicate Homestead Yes or No	Indicate Agricultural Yes or No	TRUE AND FULL VALUATIONS: LAND Exclusive of Structures and Improvements	BUILDINGS and Other Structures	MACHINERY Permanently Attached to Real Estate	TOTAL True and Value	ASSESSED VALUATIONS: RURAL Homestead Up to $4,000 20%	RURAL Over $4,000 and Non-Homestead 33⅓%	ALL OTHER Homestead Up to $4,000 25%	ALL OTHER Over $4,000 and Non-Homestead 40%	MACHINERY Permanently Attached to Real Estate 33⅓%	TOTAL ASSESSED VALUE	Total Assessed Value as Equalized by the Board of Review	FINAL EQUALIZED VALUE
						Acres				Dollars	Dollars	Dollars	Dollars	Dollars	Dollars	Dollars	Dollars	Dollars	Dollars	Dollars	Dollars
U. S. of America	in trust for Minnesota Chippewa Tribe	E½ of NE¼	13	142	31																
		NW¼ of NE¼																			
		SW¼ of NE¼																			
		SE¼ of NE¼																			
Gaye E. Andrews		NE¼ of NW¼	Lot 1	15	142	31	1 1/2	No		51			51	17					17		
		NW¼ of NW¼																			
		SW¼ of NW¼																			
		SE¼ of NW¼																			
		NE¼ of SW¼																			
		NW¼ of SW¼																			
		SW¼ of SW¼																			
		SE¼ of SW¼																			
		NE¼ of SE¼																			
		NW¼ of SE¼																			
		SW¼ of SE¼																			
		SE¼ of SE¼																			
						1 1/2				51			51	17					17		

SOLD FOR TAXES	VALUATIONS BY SCHOOL DISTRICTS AS EQUALIZED BY DEPARTMENT OF TAXATION: District No. 5 Rate 25.5 Mills	District No. Rate Mills	District No. Rate Mills	District No. Rate Mills	District No. Rate Mills	District No. Rate Mills	Tax including State Homestead Mills	State Tax on Non-Homestead 22.6 Mills	SPECIAL TAXES	TOTAL TAXES		PAID	WHEN PAID: Month Day Year	Number of Receipt	March Settlement 1953	June Settlement 1953	Penalty	November Settlement 1953	Penalty	Collections to First Monday in January 1954	Penalty	Delinquent on First Monday in January 1954	Total Delinquent Tax and Penalty	REMARKS
	Dollars	Dollars	Dollars	Dollars	Dollars	Dollars	$ cts.	$ cts.	$ cts.	$ cts.					$ cts.	$ cts.	$ cts.	$ cts.	$ cts.	$ cts.	$ cts.	$ cts.	$ cts.	
											1													
											2													
											3													
											4													
											5													
	17						288	04		292	6	PAID IN FULL	MAY 2 1953	1174		292								
											7													
											8													
											9													
											10													
											11													
											12													
											13													
											14													
											15													
											16													
											17													
											18													
											19													
											20													
	17						288	04		292						292								

Sunrise Beach | Shingobee Island | Point | Lake | Lot

Assessment Roll and Tax List of Real Property in the Town of Shingobee, Cass County, Minnesota, for Taxes for the Year 1952.

Form SCD (3) William Stolz Printing, Minneapolis

IN WHOSE NAME ASSESSED	TO WHOM TRANSFERRED	DESCRIPTION OF PROPERTY: SUBDIVISION	Sec. or Lot	Town or Block	Rge.	Number of Acres of Land: Acres	Mile	No. School District	Indicate Homestead Tax Refund No	Indicate Agricultural Tax Refund No	TRUE AND FULL VALUATIONS: LAND Exclusive of Structures and Improvements	BUILDINGS and Other Structures	MACHINERY Permanently Attached to Real Estate	TOTAL True and Full Value	ASSESSED VALUATIONS: RURAL: Homestead Up to $4,000 20%	RURAL: Over $4,000 Non-Homestead 33⅓%	ALL OTHER: Homestead Up to $4,000 25%	ALL OTHER: Over $4,000 Homestead 40%	ALL OTHER: MACHINERY Permanently Attached to Real Estate 33⅓%	TOTAL ASSESSED VALUE	Total Assessed Value as Equalized by the Board of Review	FINAL EQUALIZED VALUE
											Dollars	Dollars	Dollars	Dollars	Dollars	Dollars	Dollars	Dollars	Dollars	Dollars	Dollars	Dollars
		NE¼ of NE¼	16	142	31			5														
		NW¼ of NE¼																				
		SW¼ of NE¼																				
		SE¼ of NE¼																				
Mary A. Kay		450' of Lot 1 Eng Rg.				1.50		7/10			200	1023 cabins 1515 30		2768	343	241			10	594		
Edith M. Mipham		Lot 1 Less Rg & Less N½ of NW¼ of NW¼				26.93		7/10			40.5			405		135				135		
Gt. Genevieve Fischer		NW¼ of NW¼				33.73		7/10			285			285	57					57		
State of Minnesota		SW¼ of NW¼																				
Edith M. Mipham		Lot 2 less Rg & less Lot 1 of Chapman's part of NW¼ of NW¼				30		7/10			300			300		100				100		
John H.A. & Sophia Hanson		Lot 3 less Rg & Dr. Ditch				39.15		7/10			380			340	78					78		
		NW¼ of SW¼				33.61		11			325			325	65					65		
State of Minnesota		SW¼ of SW¼																				
John H.A. & Sophia Hanson		Lot 4 less Rg & Dr. Ditch				44.73		7/10			400			400	80					80		
		NE¼ of SE¼																				
		NW¼ of SE¼																				
		SW¼ of SE¼																				
		SE¼ of SE¼																				
						209.15					2305	2538	30	4813	623	576			10	1209		

	SOLD FOR TAXES	VALUATIONS BY SCHOOL DISTRICTS AS EQUALIZED BY DEPARTMENT OF TAXATION: District No. / Rate Mills	District No. / Rate Mills	District No. / Rate Mills	District No. / Rate Mills	District No. / Rate Mills	District No. / Rate Mills	Tax including State Homestead Mills	State Tax on Non-Homestead 3.26 Mills	SPECIAL TAXES	TOTAL TAXES	PAID	WHEN PAID: Month Day Year	Number of Receipt	March Settlement 1953	June Settlement 1953	Penalty	November Settlement 1953	Penalty	Collections in Full Monday in January 1954	Penalty	Delinquent on First Monday in January 1954	Total Delinquent Tax and Penalty	REMARKS
		Dollars	Dollars	Dollars	Dollars	Dollars	Dollars	$ cts.	$ cts.	$ cts.	$ cts.				$ cts.	$ cts.	$ cts.	$ cts.	$ cts.	$ cts.	$ cts.	$ cts.	$ cts.	
1																								
2																								
3																								
4																								
5				H 343 351				131 45	80		1325	1st Half Paid	MAY 20 1953	5878		662						662	7494
6		135						22 76	30		2316	PAID IN FULL	MAY 29 1953	11750		2316							
7		H 57						966			966	PAID IN FULL	MAY 12 1953	5192		966							
8																								
9		100						1697	22		1719	PAID IN FULL	MAY 29 1953	11758		1719							
10												2nd Half Paid	OCT 31 1953					661				661	
11		H 78						1322			1322	1st Half Paid	MAY 19 1953										
12		H 65						1100			1100	2nd Half Paid	OCT 31 1953	15079		550		550				550	
13												1st Half Paid	MAY 19 1953	6507									
14		H 80						1356			1356	2nd Half Paid	OCT 31 1953			678		678				678	
15												1st Half Paid	MAY 19 1953										
16																								
17																								
18																								
19																								
20																								
		H 580 2315 515		H 343 351 623 576				131 45 87 66	182		2699					13498		1889				6611	

Assessment Roll and Tax List of Real Property in the Lower of Shingobee

Cass County, Minnesota, for Taxes for the Year 1952.

Form SCD (32)

IN WHOSE NAME ASSESSED	TO WHOM TRANSFERRED		DESCRIPTION OF PROPERTY: SUBDIVISION	Sec. or Lot	Town or Block	Rng.	Number of Acres of Land: Acres	Hundredths	No. School District	Is this Homestead Yes or No	Is this Agricultural Yes or No	TRUE AND FULL VALUATIONS: LAND Exclusive of Structures and Improvements	BUILDINGS and Other Structures	MACHINERY Permanently Attached to Real Estate	TOTAL True and Full Value	ASSESSED VALUATIONS: RURAL: Homestead Up to $4,000 20%	RURAL: Over $4,000 Homestead 33⅓%	ALL OTHER: Homestead Up to $4,000 25%	ALL OTHER: Over $4,000 and Non-Homestead 40%	MACHINERY Permanently Attached to Real Estate 33⅓%	TOTAL ASSESSED VALUE	Total Assessed Value as Equalized by the Board of Review	FINAL EQUALIZED VALUE
												Dollars	Dollars	Dollars	Dollars	Dollars	Dollars	Dollars	Dollars	Dollars	Dollars	Dollars	Dollars
Grayson & Genevieve Fischer		1	NE¼ of NE¼	17	142	31	40		5	Yes	Yes	315	1470		1785	357					357		
Lawrence A. Thompson, Conservator of Guy M. Berg		2	NW¼ of NE¼				40			No		280	140		420		140				140		
U. S. of America		3	SW¼ of NE¼																				
U. S. of America		4	SE¼ of NE¼																				
U. S. of America		5	S½ of NE¼ of NW¼																				
A. J. & Lydia Thompson		6	W½ of NE¼ of NW¼				20			Yes		275			275	55					55		
U. S. of America		7	NW¼ of NW¼																				
U. S. of America		8	SW¼ of NW¼																				
U. S. of America		9	SE¾ of NW¼																				
		10																					
U. S. of America		11	NE¼ of SW¼																				
U. S. of America		12	N½ of SE¼ of SW¼																				
U. S. of America		13	SW¼ of SW¼																				
U. S. of America		14	SE¼ of SW¼																				
		15																					
State of Minnesota		16	NE¼ of SE¼																				
U. S. of America		17	NW¼ of SE¼																				
U. S. of America		18	SW¼ of SE¼																				
U. S. of America		19	SE¼ of SE¼																				
		20																					
							100	08				450	1630		2480	412	140				552		

	SOLD FOR TAXES	VALUATIONS BY SCHOOL DISTRICTS AS EQUALIZED BY DEPARTMENT OF TAXATION: District No. 6 Rate 33⅓ Mills	Tax including State Homestead Mills	State Tax on Non-Homestead 2.96 Mills	SPECIAL TAXES	TOTAL TAXES		PAID	WHEN PAID: Month Day Year	Number of Receipt	March Settlement 1953	June Settlement 1953	Penalty	November Settlement 1953	Penalty	Collections to First Monday in January 1954	Penalty	Delinquent to First Monday in January 1954	Total Delinquent Tax and Penalty	REMARKS
		Dollars	$ cts.	$ cts.	$ cts.	$ cts.					$ cts.	$ cts.	$ cts.	$ cts.	$ cts.	$ cts.	$ cts.	$ cts.	
1		#357	60 46			60 46	1	PAID IN FULL	MAY 12 1953	5182		60 46							
2		#140 Abate #5811	23 72	32		24 04	2	Balance Paid	SEP 29 1953	13578		12 03	2 00						9.82 Abated
3							3		MAY 27 1953	7277									
4							4												
5							5												
6		#55	9 32			9 32	6	Balance Paid	SEP 27 1953	13573									
7							7	Last Half Paid	MAY 27 1953	6438		4 66		4 66					
8							8												
9							9												
10							10												
11							11												
12							12												
13							13												
14							14												
15							15												
16							16												
17							17												
18							18												
19							19												
20							20												
		H 412 140 554	93 50	32		93 82						77 16	6 66						9.82

Assessment Roll and Tax List of Real Property in the Town of Stringobee,

Cass County, Minnesota, for Taxes for the Year 1952.

Form 5CD (52) (Must give town, township)

IN WHOSE NAME ASSESSED	TO WHOM TRANSFERRED		DESCRIPTION OF PROPERTY: SUBDIVISION	Sec. or Lot	Town or Block	Rng.	Number of Acres of Land: Acres	100ths	No. School District	Information Required by Law	Information Required by Law	TRUE AND FULL VALUATIONS: LAND Exclusive of Structures and Improvements	BUILDINGS and Other Structures	MACHINERY Permanently Attached to Real Estate	TOTAL True and Full Value	ASSESSED VALUATIONS: RURAL: Homestead Up to $4,000 20%	RURAL: Over $4,000 and Non-Homestead 33⅓%	ALL OTHER: Homestead Up to $4,000 25%	ALL OTHER: Over $4,000 and Non-Homestead 40%	ALL OTHER: MACHINERY Permanently Attached to Real Estate 33⅓%	TOTAL ASSESSED VALUE	Total Assessed Value as Equalized by the Board of Review	FINAL EQUALIZED VALUE
												Dollars	Dollars	Dollars	Dollars	Dollars	Dollars	Dollars	Dollars	Dollars	Dollars	Dollars
U. S. of America		1	NE¼ of NE¼		18	142 31			5													
U. S. of America		2	NW¼ of NE¼																			
U. S. of America		3	SW¼ of NE¼																			
U. S. of America		4	SE¼ of NE¼																			
		5																				
U. S. of America		6	NE¼ of NW¼																			
U. S. of America		7	~~NW¼ of NW¼~~ Lot 1																			
U. S. of America		8	~~SW¼ of NW¼~~ Lot 2																			
U. S. of America		9	S½ of NW¼																			
		10																				
U. S. of America		11	NE¼ of SW¼																			
U. S. of America		12	~~NW¼ of SW¼~~ Lot 3																			
U. S. of America		13	~~SW¼ of SW¼~~ Lot 4																			
U. S. of America		14	SE¼ of SW¼																			
		15																				
U. S. of America		16	NE¼ of SE¼																			
U. S. of America		17	NW¼ of SE¼																			
U. S. of America		18	SW¼ of SE¼																			
U. S. of America		19	SE¼ of SE¼																			
		20																				

	SOLD FOR TAXES	VALUATIONS BY SCHOOL DISTRICTS AS EQUALIZED BY DEPARTMENT OF TAXATION: District No. / Rate Mills	District No. / Rate Mills	District No. / Rate Mills	District No. / Rate Mills	District No. / Rate Mills	District No. / Rate Mills	Tax including State Homestead Mills	State Tax on Non-Homestead Mills	SPECIAL TAXES	TOTAL TAXES		PAID	WHEN PAID: Month Day Year	Number of Receipt	March Settlement 1953	June Settlement 1953	Penalty	November Settlement 1953	Penalty	Collections to First Monday in January 1954	Penalty	Delinquent on First Monday in January 1954	Penalty	Total Delinquent Tax and Penalty	REMARKS
		Dollars	Dollars	Dollars	Dollars	Dollars	Dollars	$ cts.	$ cts.	$ cts.	$ cts.					$ cts.	$ cts.	$ cts.	$ cts.	$ cts.	$ cts.	$ cts.	$ cts.	$ cts.	$ cts.	
1												1														
2												2														
3												3														
4												4														
5												5														
6												6														
7												7														
8												8														
9												9														
10												10														
11												11														
12												12														
13												13														
14												14														
15												15														
16												16														
17												17														
18												18														
19												19														
20												20														

Sumter Beach

Stringobee Island

Point

Addition

Highway

to Lee

Assessment Roll and Tax List of Real Property in the Town of Shingobee, Cass County, Minnesota, for Taxes for the Year 1952.

Form 3CDR(33)

IN WHOSE NAME ASSESSED	TO WHOM TRANSFERRED	DESCRIPTION OF PROPERTY: SUBDIVISION	Sec. or Lot	Town or Block	Rng.	Number of Acres of Land: Acres	100ths	No. School District	Indicate Items Taxed in Col. No	Indicate Agricultural Tax in Col. No	TRUE AND FULL VALUATIONS: LAND Exclusive of Structures and Improvements	BUILDINGS and Other Structures	MACHINERY Permanently Attached to Real Estate	TOTAL True and Full Value	ASSESSED VALUATIONS: RURAL: Homestead Up to $1,000 20%	RURAL: Over $1,000 and Non-Homestead 33⅓%	ALL OTHER: Homestead Up to $1,000 25%	ALL OTHER: Over $1,000 and Non-Homestead 40%	MACHINERY Permanently Attached to Real Estate 33⅓%	TOTAL ASSESSED VALUE	Total Assessed Value as Equalized by the Board of Review	FINAL EQUALIZED VALUE
						Acres	100ths				Dollars	Dollars	Dollars	Dollars	Dollars	Dollars	Dollars	Dollars	Dollars	Dollars	Dollars	Dollars
Loretta Hudson Trehn		NE¼ of NE¼	19	142	31	40		5	7th		321			321		107				107		
"		NW¼ of NE¼				40			"		321			321		107				107		
"		SW¼ of NE¼				40			"		321			321		107				107		
"		SE¼ of NE¼				40			"		321			321		107				107		
U. S. of America		NE¼ of NW¼																				
State of Minnesota		NW¼ of NW¼ Lot 1																				
U. S. of America		SW¼ of NW¼ Lot 2																				
U. S. of America		SE¼ of NW¼																				
U. S. of America		NE¼ of SW¼																				
U. S. of America		NW¼ of SW¼ Lot 3																				
U. S. of America		SW¼ of SW¼ Lot 4																				
U. S. of America		SE¼ of SW¼																				
U. S. of America		NE¼ of SE¼																				
U. S. of America		NW¼ of SE¼																				
U. S. of America		SW¼ of SE¼																				
U. S. of America		SE¼ of SE¼																				
						160.00					1284			1284		428				428		

SOLD FOR TAXES	VALUATIONS BY SCHOOL DISTRICTS AS EQUALIZED BY DEPARTMENT OF TAXATION: District No. 6 Rate 54 Mills	District No. ..... Rate ..... Mills	District No. ..... Rate ..... Mills	District No. ..... Rate ..... Mills	District No. ..... Rate ..... Mills	District No. ..... Rate ..... Mills	Tax Including State Homestead ..... Mills	State Tax on Non-Homestead 2.26 Mills	SPECIAL TAXES	TOTAL TAXES		PAID	WHEN PAID: Month Day Year	Number of Receipt	March Settlement 1953	June Settlement 1953	Penalty	November Settlement 1953	Penalty	Collections to First Monday in January 1954	Penalty	Delinquent on First Monday in January 1954	Total Delinquent Tax and Penalty	REMARKS
	Dollars	Dollars	Dollars	Dollars	Dollars	Dollars	$ cts.	$ cts.	$ cts.	$ cts.					$ cts.	$ cts.	$ cts.	$ cts.	$ cts.	$ cts.	$ cts.	$ cts.	
	107						18 12	24		1836	1	PAID IN FULL	MAY 29 1953									
	107						18 12	24		1836	2	PAID IN FULL	MAY 29 1953									
	107						18 12	24		1836	3	PAID IN FULL	MAY 29 1953	11722		7344						
	107						18 12	24		1836	4	PAID IN FULL	MAY 29 1953									
											5												
											6												
											7												
											8												
											9												
											10												
											11												
											12												
											13												
											14												
											15												
											16												
											17												
											18												
											19												
											20												
	428						2248	96		7344						7344							

Source Roll

Shingobee Island

Point

Addition

Railway

Lot 16

Assessment Roll and Tax List of Real Property in the Town of Shingobee

Cass County, Minnesota, for Taxes for the Year 1952.

	IN WHOSE NAME ASSESSED	TO WHOM TRANSFERRED	DESCRIPTION OF PROPERTY: SUBDIVISION	Sec. or Lot	Town or Block	Rng.	Number of Acres of Land: Acres	100ths	No. School District	Indicates Homestead by Yes or No	Indicates Agricultural Land by Yes or No	TRUE AND FULL VALUATIONS: LAND Exclusive of Structures and Improvements	BUILDINGS and Other Structures	MACHINERY Permanently Attached to Real Estate	TOTAL True and Full Value	ASSESSED VALUATIONS: RURAL: Homestead Up to $4,000 20%	RURAL: Over $4,000 and Non-Homestead 33⅓%	ALL OTHER: Homestead Up to $4,000 25%	ALL OTHER: Over $4,000 and Non-Homestead 40%	MACHINERY Permanently Attached to Real Estate 33⅓%	TOTAL ASSESSED VALUE	Total Assessed Value as Equalized by the Board of Review	FINAL EQUALIZED VALUE
							Acres	100ths				Dollars	Dollars	Dollars	Dollars	Dollars	Dollars	Dollars	Dollars	Dollars	Dollars	Dollars	Dollars
1	U. S. of America		NE¼ of NE¼	20	142	31			5														
2	Edward L. & Clara E. Kistner		NW¼ of NE¼				42	98	440			545	315		860	172					172		
3	U. S. of America		SW¼ of NE¼																				
4	U. S. of America		SE¼ of NE¼																				
5																							
6	Olga Carlson		NE¼ of NW¼				37	62	440			420	75		495	99					99		
7	U. S. of America		NW¼ of NW¼																				
8	U. S. of America		SW¼ of NW¼																				
9	Alice & Richard Lauthsone		SE¼ of NW¼				39	42	440			390	200		590	118					118		
10																							
11	Alfred H. & Edna M. Oberley		NE¼ of SW¼				40	20	710			42			42		14				14		
12	U. S. of America		NW¼ of SW¼																				
13	U. S. of America		SW¼ of SW¼																				
14	U. S. of America		SE¼ of SW¼																				
15																							
16	Claude B. & Lillian Starr		NE¼ of SE¼				51	48	710			546			546		182				182		
17	Alfred H. & Edna M. Oberley		NW¼ of SE¼				47	69	"			234			234		78				78		
18	U. S. of America		SW¼ of SE¼																				
19	Claude B. & Lillian Starr		SE¼ of SE¼				50	42	"			399			399		133				133		
20																							
							309	81				2676	590		3266	389	407				796		

	SOLD FOR TAXES	VALUATIONS BY SCHOOL DISTRICTS AS EQUALIZED BY DEPARTMENT OF TAXATION: District No. / Rate in Mills	Tax including State Homestead Mills	State Tax on Non-Homestead Mills	SPECIAL TAXES	TOTAL TAXES	PAID	WHEN PAID: Month Day Year	Number of Receipt	March Settlement 1953	June Settlement 1953	Penalty	November Settlement 1953	Penalty	Collection to First Monday in January 1954	Penalty	Delinquent on First Monday in January 1954	Penalty	Total Delinquent Tax and Penalty	REMARKS
		Dollars	$ cts.	$ cts.	$ cts.	$ cts.				$ cts.	$ cts.	$ cts.	$ cts.	$ cts.	$ cts.	$ cts.	$ cts.	$ cts.	$ cts.	
1																				
2		# 171	29 14			29 14	2nd Half Paid 1st Half Paid	OCT 31 1953 MAY 29 1953	15876 7276		14 57		14 57						
3																				
4																				
5																				
6		# 99	16 76			16 76	2nd Half Paid 1st Half Paid	NOV 16 1953 MAY 29 1953	15874 7229		8 38								
7																				
8																				
9	SOLD FOR TAXES	# 118	19 98			19 98	PAID IN FULL	MAY 29 1953	7353		19 98								
10																				
11		14	2 38	04		2 42	2nd Half Paid 1st Half Paid	OCT 31 1953 MAY 29 1953	15877 6788		1 21		1 21						
12																				
13																				
14																				
15																				
16		~~115~~ Abate # 6008	~~19 48~~	~~24~~		~~19 72~~	2nd Half Paid 1st Half Paid Interest Paid Prior Paid	OCT 31 1953 MAY 20 1953 OCT 31 1953 MAY 29 1953	14878 5865 15877 6788		1 36		1 36					Refund W. # 1750 11-12-53	19 74 11.52 Abated
17		78	13 20	48		13 40					7 91		5 49						
18																				
19		~~85~~ Abate # 6008	~~14 40~~	~~20~~		~~14 60~~	2nd Half Paid 1st Half Paid	OCT 31 1953 MAY 20 1953	14878 5865		4 91		1 14					Refund W. # 1750 11-12-53	8.22 Abated
20																				
		H 389 407 796	13 48	94		13 96					7 98		4 80		88				1878

Sunrise Beach | Shingobee Island | Pine Point | Addition | Gateway

Assessment Roll and Tax List of Real Property in the Town of Shingobee

Form 5CD(52)

IN WHOSE NAME ASSESSED	TO WHOM TRANSFERRED	DESCRIPTION OF PROPERTY: SUBDIVISION	Sec. or Lot	Town or Block	Rng.	Number of Acres of Land	Indicate Homestead by H	Indicate Agricultural by A	School District	TRUE AND FULL VALUATIONS: LAND Exclusive of Structures and Improvements	BUILDINGS and Other Structures	MACHINERY Permanently Attached to Real Estate	TOTAL True and Full Value	ASSESSED VALUATIONS: RURAL Homestead Up to $4,000 20%	RURAL Over $4,000 and Non-Homestead 33⅓%	ALL OTHER Homestead Up to $4,000 25%	ALL OTHER Over $4,000 and Non-Homestead 40%	MACHINERY Permanently Attached to Real Estate 33⅓%	TOTAL ASSESSED VALUE	Total Assessed Value as Equalized by the State Board of Review	FINAL EQUALIZED VALUE
										Dollars	Dollars	Dollars	Dollars	Dollars	Dollars	Dollars	Dollars	Dollars	Dollars	Dollars	Dollars
Wesley Hanf & LaVada Hanf	All of Lot 2 Lying E of Rd		2	141	31	20.18	H		710	300	1551		1851		617				617		
Albert E Carlson	NW¼ of NW¼					39.50				312			312		124				124		
Raymond Lembke	N½ of S½ of NW¼ less 150'x300'					38.60				495	445		940	188					188		
John W. & Sophia Hanson	N½ of NE¼					40				450	1370		1820	364					364		
	Strip of land 4 rods wide along S side of NE¼ of NW¼					1				20			20	4					4		
Albert Bratrud	NE¼ of NW¼ less a strip 4 rods wide along S side					39			710	390	70		460		155				155		
John W. & Sophia Hanson		7 NW¼ of NW¼				40				230			230	46					46		
Albert Bratrud		8 SW¼ of NW¼				40			710	321			321		107				107		
		9 SE¼ of NW¼				40				399			399		133				133		
Ed D. F. Staede		10 S½ of NW¼ of SE¼				20				201			201		67				67		
U. S. of America		11 NE¼ of SW¼																			
U. S. of America		12 NW¼ of SW¼																			
U. S. of America		13 SW¼ of SW¼																			
U. S. of America		14 SE¼ of SW¼																			
Edna & Mc Garry Risch		15 W 660' of E 1320' less N 1036'				8.60			710	120			120		40				40		
A. W. & Edna Oberly		16 N 1036' of NE¼ of SE¼				31.40			440	375	1040		1415	283					283		
Alfred W. & Edna N. Oberly		17 N½ of NW¼ of SE¼				20				160			160	32					32		
The Village of Walker		18 W½ of SW¼ of SE¼				20			710	249			249		83				83		
Robert L. & Ruth E. Johnson		19 SE¼ of SE¼ less N 532'				35			440	350	560		910	182					182		
T. L. Robinson	Cass Co. Land Dept.	20 Cass Co. Land N. of Ry.																			
						422.84				4392	5041		9433	1099	1306				2405		

Continued on next page

Cass County, Minnesota, for Taxes for the Year 1952.

SOLD FOR TAXES	VALUATIONS BY SCHOOL DISTRICTS AS EQUALIZED BY DEPARTMENT OF TAXATION: District No. 2 Rate 26.2 Mills	Tax including State Homestead	State Tax on Non-Homestead 2.2 Mills	SPECIAL TAXES	TOTAL TAXES		PAID	WHEN PAID (Month Day Year)	Number of Receipt	March Settlement 1953	June Settlement 1953	Penalty	November Settlement 1953	Penalty	Collections to First Monday in January 1954	Penalty	Delinquent on First Monday in January 1954	Total Delinquent Tax and Penalty	REMARKS
	Dollars	$ cts.	$ cts.	$ cts.	$ cts.					$ cts.	$ cts.	$ cts.	$ cts.	$ cts.	$ cts.	$ cts.	$ cts.	$ cts.	
	617	104 50	140		105 90	1	PAID IN FULL	MAY 22 1953	6108		105 90								
	104	17 60	24		17 86	2	1st Half Paid 2nd Half Paid	MAY 29 1953 OCT 31 1953	6509 5415		8 93		8 93						
	#188	31 87			31 87	3	PAID IN FULL	MAY 21 1953	5888		31 87								
	#364	61 66			61 66	4	1st Half Paid 2nd Half Paid	MAY 29 1953 OCT 31 1953	6507 5870		30 83		30 83						
	# 4	68			68	5	1st Half Paid	OCT 31 1953	5870		3 41		3 41						
	155	26 26	34		26 60	6	2nd Half Paid 1st Half Paid 2nd Half Paid	OCT 23 1953 MAY 29 1953 MAY 29 1953	5990 6507 6507		13 30 3 80		13 30 3 80						
	#46	7 80			7 80	7	2nd Half Paid	OCT 23 1953	5990		3 90		3 90						
	107	18 12	24		18 36	8	1st Half Paid 2nd Half Paid	MAY 29 1953 OCT 23 1953	6507 5990		11 41		11 41						
	133	22 52	30		22 82	9	1st Half Paid	MAY 29 1953	6507										
SOLD FOR TAXES	67	11 34	16		11 50	10											11 50		
						11													
						12													
						13													
						14													
	40	6 78	10		6 88	15	2nd Half Paid 1st Half Paid 2nd Half Paid	OCT 31 1953 MAY 29 1953 OCT 31 1953	5527 6507 5527		3 44		3 44						
	#283	47 97			47 97	16	2nd Half Paid 1st Half Paid	OCT 31 1953 MAY 29 1953	5527 6507		23 97		23 97						
	# 32	5 42			5 42	17	2nd Half Paid 1st Half Paid	OCT 31 1953 MAY 29 1953	5527		2 71		2 71						
SOLD FOR TAXES	83	14 06	18		14 24	18											14 24		
	#182	30 84			30 82	19	1st Half Paid 2nd Half Paid	MAY 29 1953 OCT 27 1953	6627 5757		15 41		15 41						
						20													
	# 1099 1306 2405	407 36	296		410 32						261 16		123 92				25 74		

Stanton Beach
Shingobee Island
Point
Addition
Outlot
Lots 1 to 15 Add

Assessment Roll and Tax List of Real Property in the Town of Shingobee, Cass County, Minnesota, for Taxes for the Year 1952.

IN WHOSE NAME ASSESSED	TO WHOM TRANSFERRED	DESCRIPTION OF PROPERTY: SUBDIVISION	Sec. or Lot	Town or Block	Rng.	Number of Acres of Land	No. School District	Indicate Homestead by Yes or No	Indicate Agricultural by Yes or No	TRUE AND FULL VALUATIONS: LAND Exclusive of Structures and Improvements	BUILDINGS and Other Structures	MACHINERY Permanently Attached to Real Estate	TOTAL True and Full Value	ASSESSED VALUATIONS: RURAL Homestead Up to $4,000 20%	RURAL Over $4,000 and Non-Homestead 33⅓%	ALL OTHER Homestead Up to $4,000 25%	ALL OTHER Over $4,000 and Non-Homestead 40%	MACHINERY Permanently Attached to Real Estate 33⅓%	TOTAL ASSESSED VALUE	Total Amount Added or Deducted by the Board of Review	FINAL EQUALIZED VALUE
						Acres / 100ths				Dollars	Dollars	Dollars	Dollars	Dollars	Dollars	Dollars	Dollars	Dollars	Dollars	Dollars	Dollars
Lewis A. & Nettie J. Becker State of Minnesota		S½ of SW¼ of NW¼ less 2.28 A. less 1 ac. 21 142 31 3rds along line of S½ of SW¼ of E¼ NW¼ SW¼ of NE¼				19	5	Yes		280	450		730	146					146		
Jofen Hanson Village of Walker		Lot 1 by ~~S.E. cor. of S.W. of Ry~~ 10 " 120 120 24 24 N 583.5' of E¼ of E¼ of NE¼ less N 515.5' of a 1000' (Sec) NE¼ of NW¼				10		"		120			120	24					24		
John A. & Anna B. Trimmell		~~N 515.5' of E 375' of Lot 1~~ Exempt Tax on line 1 Page 60 SW¼ of NW¼ S½ of NW¼																			
Village of Walker		N 583.5' of E 100' of E½ of SE¼ (cemetery) Exempt NE¼ of SW¼																			
John A. & Anna B. Trimmell		275' along ~~S line~~ of Lot 1 NW¼ of SW¼																			
Wendelin & Agnes Andert		~~S½ of E½ of NE¼ less hy & RR~~ W 300' of S 660' of NE¼ less hy & RR 70 Yes 70 400 470 94 94 S 660' of N ½ of S½ of E¼ 70 " 50 50 10 10 NE¼ of SE¼																			
		NW¼ of SE¼																			
		SW¼ of SE¼																			
		SE¼ of SE¼																			
						30 00				80 0	450		1370	274					274		

SOLD FOR TAXES	VALUATIONS BY SCHOOL DISTRICTS AS EQUALIZED BY DEPARTMENT OF TAXATION: District No. / Rate / Mills	Tax including State Homestead	State Tax on Non-Homestead ..... Mills	SPECIAL TAXES	TOTAL TAXES	PAID	WHEN PAID: Month Day Year	Number of Receipt	March Settlement 1953	June Settlement 1953	Penalty	November Settlement 1953	Penalty	Collections to First Monday in January 1954	Penalty	Delinquent on First Monday in January 1954	Total Delinquent Tax and Penalty	REMARKS
		$ cts.	$ cts.	$ cts.	$ cts.				$ cts.	$ cts.	$ cts.	$ cts.	$ cts.	$ cts.	$ cts.	$ cts.	$ cts.	
1	H 146	24 72			24 72	1	PAID IN FULL	MAY 29 1953	1120	3572								
2						2												
3						3												
4	H 24	4 06			4 06	4	1st Half Paid 2nd Half Paid	MAY 29 1953 OCT 31 1953	6597 15070	203		203						
5						5												
6						6												
7						7												
8						8												
9						9												
10						10												
11						11												
12						12												
13						13												
14	H 94	15 92			15 92	14	1st Half Paid 2nd Half Paid	MAY 22 1953 OCT 29 1953	(5923)	881		881						
15	H 10	1 70			1 70	15	1st Half Paid 2nd Half Paid	MAY 2 1953 OCT 29 1953	14551									
16						16												
17						17												
18						18												
19						19												
20						20												
	H 274	46 40			46 40					3556		1084						

Sunrise Beach | Shingobee Island | Point | Railway

Assessment Roll and Tax List of Real Property in the Lows of Shingobee

Form 6CD(33) Rev. 6-52 Printed 6-52

IN WHOSE NAME ASSESSED	TO WHOM TRANSFERRED		DESCRIPTION OF PROPERTY: SUBDIVISION	Sec. or Lot	Town or Block	Rng.	Number of Acres of Land: Acres	100ths	Ind. Reassessed for Yr. No.	Ind. Appeal Filed Yes or No	TRUE AND FULL VALUATIONS: LAND Exclusive of Structures and Improvements	BUILDINGS and Other Structures	MACHINERY Permanently Attached to Real Estate	TOTAL True and Full Value
											Dollars	Dollars	Dollars	Dollars
Augusta F. Peterson & Talcuskey		1	Lot 2 ~~W of Ry~~	22	142	31			5	Yes	120	1025	60	1205
		2	NW¼ of NE¼											
		3	SW¼ of NE¼											
		4	SE¼ of NE¼											
		5												
		6	NE¼ of NW¼											
		7	NW¼ of NW¼											
		8	SW¼ of NW¼											
Horace D. Rieglesen		9	5 acres of Lot 3 E. of R.R. ~~W Ry~~				5			110	75			75
Adm. E.J.R. Estate John E. Andrews Jr.		10	and S. of ~~W Ry~~											
Bert E. & Bertrice Gardner		11	1 ac. of Lot 2 of 3 S. of R.R. "52"				6	50		"	150	750		900
		12	Less Lot to Hy. + less 5 ac. to Hall											
		13	NE¼ of SW¼											
D. E. Wakefield		14	NW¼ of SW¼											
Leslie & Irene Gardner		15	Lot 1 less 1 ac Ry				35	06		110	525			525
		16	1 ac. of Lot 2 of 3 S. of R.R. "52"				1			40	60	1000		1060
		17												
Horace D. Rieglesen Estate of John E. Andrews		18	Lot 2 ~~W of Ry~~ except				21			110	600	1026		1626
		19	1 ac. ~~W of Ry~~ of Lot 3				1			"	51			51
Mr. Gibson Lumber Co.		20	1 ac. of ~~W of Ry~~ of Lot 3				1			8	100	1275		1375
		21	2.5 acres of Lot 3				250			"	250	650		900
		22												
Continued on next page							436				1921	5776	60	7757

ASSESSED VALUATIONS: RURAL Homestead Up to $4,000 20%	RURAL Over $4,000 and Non-Homestead 33⅓%	ALL OTHER Homestead Up to $4,000 25%	ALL OTHER Over $4,000 and Non-Homestead 40%	MACHINERY Permanently Attached to Real Estate 33⅓%	TOTAL ASSESSED VALUE	Total Assessed Value as Equalized by the Board of Review	FINAL EQUALIZED VALUE
Dollars	Dollars	Dollars	Dollars	Dollars	Dollars	Dollars	Dollars
229				20	249		
	25				25		
	300				300		
	175				175		
212					212		
	542				542		
	17				17		
			550		550		
	300				300		
441	1357		550	80	2870		

Cass County, Minnesota, for Taxes for the Year 1952.

SOLD FOR TAXES	VALUATIONS BY SCHOOL DISTRICTS AS EQUALIZED BY DEPARTMENT OF TAXATION: District No.	Rate 12.15 Mills	District No.	Rate Mills	District No.	Rate Mills	Tax including State Homestead Mills	State Tax on Non-Homestead Mills	SPECIAL TAXES	TOTAL TAXES	PAID	WHEN PAID: Month Day Year	Number of Receipt	March Settlement 1953	June Settlement 1953	Penalty	November Settlement 1953	Penalty	Collections to First Monday in January 1954	Penalty	Delinquent on First Monday in January 1954	Total Delinquent Tax and Penalty	REMARKS
	Dollars		Dollars		Dollars		$ cts.	$ cts.	$ cts.	$ cts.				$ cts.	$ cts.	$ cts.	$ cts.	$ cts.	$ cts.	$ cts.	$ cts.	$ cts.	
	W 249						42 18			42 18	2nd Half Paid	OCT 31 1953	5944		21 09		21 09						
											1st Half Paid	MAY 29 1953	11082										
SOLD FOR TAXES			25				47 74	06		48 80	2nd Half Paid	OCT 31 1953	15229		24 40		24 40						
											1st Half Paid	MAY 29 1953	11422										
	300						50 82	68		51 50	PAID IN FULL	OCT 27 1953	14200				51 50	Tax					
			175				33 14	40		33 54	PAID IN FULL	MAY 29 1953	11424		33 54								
	#217						35 70			35 90	PAID IN FULL	MAY 25 1953	6616		25 90								
	542						91 80	122		93 52	2nd Half Paid	OCT 31 1953	15229		46 51		46 51						
											1st Half Paid	MAY 29 1953	11426										
			17				3 27	04		3 31	2nd Half Paid	OCT 31 1953	15229		1 63		1 63						
											1st Half Paid	OCT 31 1953	11426										
			550				104 16	124		105 40	2nd Half Paid				81 45		81 45						
											1st Half Paid	OCT 31 1953	15241										
			300				56 82	68		57 50	2nd Half Paid												
											1st Half Paid												
	461		461				200 20								200 25		200 45						
	842		1067		1969		220 78	432															
	1303		1067		3370		420 98			427 10													

Sunrise Beach | Shingobee Island | Pine Point | Quimby | Lows Lake

Assessment Roll and Tax List of Real Property in the Town of Shingobee

Form 5CD (52) Minnesota Department, Minneapolis

	IN WHOSE NAME ASSESSED	TO WHOM TRANSFERRED	DESCRIPTION OF PROPERTY: SUBDIVISION	Sec. or Lot	Town or Block	Rng.	Number of Acres of Land	No. School District	Indicate Homestead Tax No	Indicate Agricultural Tax No	TRUE AND FULL VALUATIONS: LAND Exclusive of Structures and Improvements	BUILDINGS and Other Structures	MACHINERY Permanently Attached to Real Estate	TOTAL True and Full Value	ASSESSED VALUATIONS: RURAL Homestead Up to $2,000 20%	RURAL Over $2,000 and Non-Homestead 33⅓%	ALL OTHER Homestead Up to $4,000 25%	ALL OTHER Over $4,000 Non-Homestead 40%	MACHINERY Permanently Attached to Real Estate 33⅓%	TOTAL ASSESSED VALUE	Total Assessed Value as Finally Determined by the Board of Review	FINAL EQUALIZED VALUE
							Acres / 100ths				Dollars	Dollars	Dollars	Dollars	Dollars	Dollars	Dollars	Dollars	Dollars	Dollars	Dollars	Dollars
1	Edward Howard Musel		about 3 acres of Lot 3	33	142	31	3	5	Yes		120	75		195	39					39		
2	Arthur A. Larson		part of Lot 3 less Hy.				7 37		No		140	175		315		105				105		
3	Rossa Croff		1.5 acres of Lot 3				1 50		Yes		75	40		115	95					95		
4	Eugene + Louisa Harrington		4 acres of Lot 3				4		No		120	249		369		123				123		
5	B.D. + Della M. Dennis		1.25 acres in NW corner of Lot 4				1 50		Yes		60	500		560	112					112		
6	Alfred N. + Edna N. Oberley		3 acres of Lot 3 (126 x 208 rds)				3				45			45	9					9		
7	Anna M. + Richard Bennett		Lot 4 Sec 3 Twp 142 Range 31 less 1.25 acres in NW corner				13		No		49	200		249		83				83		
8	Claude B. + Lillian Starr		Lots 1 & 2 & E½ NE¼ & NE¼ SE¼ & Lots 3 & 4 & E½ W½ & W½ SW¼ & SW¼ SE¼ less 1.25 acres in NW corner & less 160 acres				29		Yes		435	250		715	143					143		
9	Horace D. Riegle, Admr. of Estate of John E. Riegle, deceased		about ½ acre of Lot 1				1 50		No		75			75		25				25		
10	Eric + Beulah Hagen		165 ft x 166 ft x 140 ft x 99 ft & W½ of Lot 4				27		Yes		100	425		525	105					105		
11	Victor O. + Ruth A. Mattson		W½ of NW¼ of NW¼ part of Lot 1				1 60		No		100	350		450		150				150		
12	Jon P. + Alvina J. Hartman		NE¼ of NW¼ & Gov. Lot 1				225				301	2000		2301		767				767		
13	Clarence Keeler		S½ of NW¼ & 2½ acres of Lot 1				225				301	2000		2301		767				767		
14	Harry W. + Hazel Anderson		Comm. 33 rds E of NW cor. Sec. 3, Twp. 142, Rge. 31, NE 125 ft, SE 125 ft, SW 125 ft, NW 125 ft to beg. Lot 3				1 50		Yes		60	320		380	76					76		
15	Sn. School Dist. #5		500 of E½ of SE¼ of SE¼						Exempt													
16	Village of Walker		1½ acres in SE¼ of SE¼ of SE¼						Exempt													
17			NW¼ of SE¼																			
18			SW¼ of SE¼																			
19			SE¼ of SE¼																			
20	E.L. Rogers		1 acre of Lot 3				1		No		30			30		10				10		
							59 77				2011	6974		8985	579	2030				2609		

Cass County, Minnesota, for Taxes for the Year 1952.

	SOLD FOR TAXES	VALUATIONS BY SCHOOL DISTRICTS AS EQUALIZED BY DEPARTMENT OF TAXATION: Dist. No. 5 Rate .....Mills	Dist. No. ..... Rate ..... Mills	Dist. No. ..... Rate ..... Mills	Dist. No. ..... Rate ..... Mills	Dist. No. ..... Rate ..... Mills	Tax including State Homestead ..... Mills	State Tax on Non-Homestead 2.06 Mills	SPECIAL TAXES	TOTAL TAXES	PAID	WHEN PAID: Month Day Year	Number of Receipt	March Settlement 1953	June Settlement 1953	Penalty	November Settlement 1953	Penalty	Collections to First Monday in January 1954	Penalty	Delinquent on First Monday in January 1954	Total Delinquent Tax and Penalty	REMARKS
		Dollars	Dollars	Dollars	Dollars	Dollars	$ cts.	$ cts.	$ cts.	$ cts.				$ cts.	$ cts.	$ cts.	$ cts.	$ cts.	$ cts.	$ cts.	$ cts.	
1		H 39					660			660	1 PAID IN FULL	APR 6 1953	3160		660							
2		105					1778	24		1802	2 PAID IN FULL	OCT 31 1953	14611				1802	65				
3		H 95					1610			1610	PAID IN FULL	MAY 20 1953	6443		1610							
4		123					2084	28		2112	4 PAID IN FULL	MAY 25 1953	6538		2112							
5		H 117					1898			1898	PAID IN FULL	MAY 27 1953	6298		1898							
6		H 9					152			152	2nd Half Paid	OCT 31 1953	14611			76						
7		H 50					846			846	1st Half Paid	MAY 29 1953	6788			76						
		H 83 Abate #5778					1705	18		1724	1st Half Paid	MAY 1 1953	5802			717				134		5.78 Abated
											2nd Half Paid	OCT 29 1953	14119			1211						
8		H 143					2423			2423	1st Half Paid	MAY 1 1953	5865			1211						
											2nd Half Paid	OCT 31 1953	14639									
9		25					424	06		430	1st Half Paid	MAY 29 1953	7120			215						
10		H 105					1778			1778										1778	1956	
11		150					2540	34		2574	PAID IN FULL	JAN 30 1953	222	2574								
12		767					12994	174		13166	1st Half Paid	MAY 29 1953	7347		6583					6583	7441	
13		767					12994	174		13166	PAID IN FULL	MAY 29 1953	17259		13166							
14		H 76					1288			1288	PAID IN FULL	MAY 23 1953	6339		1288							
15																						
16																						
17																						
18																						
19																						
20		10					170	02		172	2nd Half Paid	OCT 29 1953	14823		86		86					
		11 5-79									1st Half Paid	MAY 29 1953	11760									
		2836					4419	460		4465				2574	27669		3390			8495	578	
		5607																				

Sunrise
Shingobee Island
Roth
Railway
U.S. 371

Assessment Roll and Tax List of Real Property in the Town of Shingobee

IN WHOSE NAME ASSESSED	TO WHOM TRANSFERRED	DESCRIPTION OF PROPERTY: SUBDIVISION	Sec. or Lot	Town or Block	Rng.	Number of Acres of Land: Acres	Number of Acres of Land: Tenths	No. School District	Indicate Homestead Yes or No	Indicate Agricultural Yes or No	TRUE AND FULL VALUATIONS: LAND Exclusive of Structures and Improvements	TRUE AND FULL VALUATIONS: BUILDINGS and Other Structures	TRUE AND FULL VALUATIONS: MACHINERY Personally Attached to Real Estate	TRUE AND FULL VALUATIONS: TOTAL True and Full Value	ASSESSED VALUATIONS: RURAL: Homestead Up to $4,000 20%	RURAL: Over $4,000 and Non-Homestead 33⅓%	ALL OTHER: Homestead Up to $4,000 25%	ALL OTHER: Over $4,000 and Non-Homestead 40%	MACHINERY Permanently Attached to Real Estate 33⅓%	TOTAL ASSESSED VALUE	Total Assessed Value as Equalized by the Board of Review	FINAL EQUALIZED VALUE
											Dollars	Dollars	Dollars	Dollars	Dollars	Dollars	Dollars	Dollars	Dollars	Dollars	Dollars	Dollars
Ed. Wald		Lot 2 less platted & less 4 ac. 1903 Deed & less 1 ac. Cem. & less 10 rds. to Twp. & less 1 ac. Mill Site	28	142	31	25	20	5	No		375			375		125				125		
		NW¼ of NE¼																				
Arthur & Bernice D. Olson		4 rds x 70 rds off of Lot 2				83		4	Yes		100	900		1000	200					200		
		SE¼ of NE¼																				
Theodore Nargard		Beg. 16 rds S of Lot 2 less platted				100		70			100			100				40		40		
		NE¼ less NW¼																				
Nels D. Olson ~~Dierck Hagen~~		13 4/6 rds ~~of~~ W end of Lot 2 less platted				100		"			100	50		150				60		60		
		SW¼ of NW¼																				
		SE¼ of NW¼																				
John M. & Mary Meyer Lang		18 ac. of Lot 2				180		4	Yes		180	1650		1830	366					366		
		NE¼ of SW¼																				
		NW¼ of SW¼																				
		SW¼ of SW¼																				
		S ½ of S ½ of W¼																				
		NE¼ of SE¼																				
		NW¼ of SE¼																				
		SW¼ of SE¼																				
		SE¼ of SE¼																				
						29½					855	2600		3455	566	125		100		791		

Cass County, Minnesota, for Taxes for the Year 1952

	SOLD FOR TAXES	VALUATIONS BY SCHOOL DISTRICTS AS EQUALIZED BY DEPARTMENT OF TAXATION: District No. / Rate / Mills	Tax including State Homestead Mills	State Tax on Non-Homestead Mills	SPECIAL TAXES	TOTAL TAXES	PAID	WHEN PAID: Month Day Year	Number of Receipt	March Settlement 1953	May Settlement 1953	Penalty	November Settlement 1953	Penalty	Collections to First Monday in January 1954	Penalty	Delinquent on First Monday in January 1954	Total Delinquent Tax and Penalty	REMARKS
		Dollars	$ cts.	$ cts.	$ cts.	$ cts.				$ cts.	$ cts.	$ cts.	$ cts.	$ cts.	$ cts.	$ cts.	$ cts.	$ cts.	
1		125	2368	28		2396	PAID IN FULL	MAY 4 1953	5411		2396								
2																			
3	SOLD FOR TAXES	4200	3788			3788	PAID IN FULL	AUG 3 1953	11318				3799	95					
4																			
5	SOLD FOR TAXES	40	758	10		768										768			
6																			
7		60	1136	14		1150	PAID IN FULL	FEB 13 1953	823	1150									
8																			
9							2nd Half Paid	OCT 15 1953	13496										
10		4366	6732			6732	1st Half Paid	MAY 18 1953	5272		3366		3366						
11																			
12																			
13																			
14																			
15																			
16																			
17																			
18																			
19																			
20		2 566 225 791	14987	52		15034				1150	5816		7254			768			

Sunrise Beach | Shingobee Island | Point | Addition | Subdivision | Lot | Block

Assessment Roll and Tax List of Real Property in the Lowe of Shingobee

Form 3CO(33) 40-28-10-52(50M) 3-53 (Minn.)

IN WHOSE NAME ASSESSED	TO WHOM TRANSFERRED	DESCRIPTION OF PROPERTY: SUBDIVISION	Sec. or Lot	Town or Block	Rge.	Number of Acres of Land: Acres	100ths	No. School District	Is this Homestead To or No	Is this Agricultural Tax To or No	TRUE AND FULL VALUATIONS: LAND Exclusive of Structures and Improvements	BUILDINGS and Other Structures	MACHINERY Personalty Attached to Real Estate	TOTAL True and Full Value
											Dollars	Dollars	Dollars	Dollars
Ethel L. Peterson		1 S½ ~~NW¼~~	24	142	31	25	50	5	H		375			375
		2 NW¼ of NE¼												
		3 SW¼ of NE¼												
		4 SE¼ of NE¼												
U. S. of America	in trust for Minn Chippewa Tribe	Lot 7												
		8 NE¼ of NW¼												
		9 NW¼ of NW¼												
		10 SW¼ of NW¼												
		11 SE¼ of NW¼												
		12												
		13 NE¼ of SW¼												
		14 NW¼ of SW¼												
		15 SW¼ of SW¼												
		16 SE¼ of SW¼												
		17												
		18 NE¼ of SE¼												
		19 NW¼ of SE¼												
		20 SW¼ of SE¼												
		21 SE¼ of SE¼												
		22												
						25	50				375			375

ASSESSED VALUATIONS: RURAL Homestead Up to $4,000 20%	RURAL Over $4,000 and Non-Homestead 33⅓%	ALL OTHER Homestead Up to $4,000 25%	ALL OTHER Over $4,000 and Non-Homestead 40%	MACHINERY Personalty Attached to Real Estate 33⅓%	TOTAL ASSESSED VALUE	Total Assessed Value Equalized by the Board of Review	FINAL EQUALIZED VALUE
Dollars	Dollars	Dollars	Dollars	Dollars	Dollars	Dollars	Dollars
	125				125		
	125				125		

Cass County, Minnesota, for Taxes for the Year 1952.

SOLD FOR TAXES	VALUATIONS BY SCHOOL DISTRICTS AS EQUALIZED BY DEPARTMENT OF TAXATION: District No. 5 Rate 31 Mills	District No. ..... Rate ..... Mills	District No. ..... Rate ..... Mills	District No. ..... Rate ..... Mills	District No. ..... Rate ..... Mills	Tax including State Homestead ..... Mills	State Tax on Non-Homestead 7 Mills	SPECIAL TAXES	TOTAL TAXES		PAID	WHEN PAID	Number of Receipt	March Settlement 1953	June Settlement 1953	Penalty	November Settlement 1953	Penalty	Collections to First Monday in January 1954	Penalty	Delinquent on First Monday in January 1954	Total Delinquent Tax and Penalty	REMARKS
	Dollars	Dollars	Dollars	Dollars	Dollars	Dollars	$ cts.	$ cts.	$ cts.			Month Day Year		$ cts.	$ cts.	$ cts.	$ cts.	$ cts.	$ cts.	$ cts.	$ cts.	$ cts.	
1	125					21 18	28		2146	1	2nd Half Paid	OCT 31 1953	21312		1073		1073					
2										2	1st Half Paid	NOV 9 1953	12509									
3										3												
4										4												
5										5												
6										6												
7										7												
8										8												
9										9												
10										10												
11										11												
12										12												
13										13												
14										14												
15										15												
16										16												
17										17												
18										18												
19										19												
20										20												
	125					21 18	28		2146						1073		1073					

Sunrise Beach | Shingobee Island | Point | Addition | Gateway | 1st Addn

Assessment Roll and Tax List of Real Property in the Town of Shingobee

Cass County, Minnesota, for Taxes for the Year 1952.

Form SCD (52) MILLS HAVE BEEN ENTERED, MINNESOTA

IN WHOSE NAME ASSESSED	TO WHOM TRANSFERRED	DESCRIPTION OF PROPERTY: SUBDIVISION	Sec. or Lot	Town or Block	Rng.	Number of Acres of Land	No. School District	Indicate Homestead Yes or No	Indicate Agricultural Yes or No	TRUE AND FULL VALUATIONS: LAND Exclusive of Structures and Improvements	BUILDINGS and Other Structures	MACHINERY Permanently Attached to Real Estate	TOTAL True and Full Value	ASSESSED VALUATIONS: RURAL Homestead Up to $4,000 20%	RURAL Over $4,000 and Non-Homestead 33⅓%	ALL OTHER Homestead Up to $4,000 25%	ALL OTHER Over $4,000 and Non-Homestead 40%	MACHINERY Permanently Attached to Real Estate 33⅓%	TOTAL ASSESSED VALUE	Total Assessed Value as Equalized by the Board of Review	FINAL EQUALIZED VALUE
						Acres / 100ths				Dollars	Dollars	Dollars	Dollars	Dollars	Dollars	Dollars	Dollars	Dollars	Dollars	Dollars	Dollars
Regina & Johan & Olaus Paulstrold		N½ Lot 2	25	142	31	25 25	5	No		375			375		125				125		
		NW¼ of NE¼																			
		SW¼ of NE¼																			
		SE¼ of NE¼																			
Ethel L. Peterson		Lot 6				10 90		No		150			150		50				50		
		NE¼ of NW¼																			
		NW¼ of NW¼																			
		SW¼ of NW¼																			
		SE¼ of NW¼																			
Regina & Johan & Olaus Paulstrold		SE¼ of NW¼ Lot 3				16		No		240			240		80				80		
		NW¼ of SW¼																			
		SW¼ of SW¼																			
Pearl Hinde		SE¼ of NW¼ Lot 7				19 60		No		285			285		95				95		
		NE¼ of SE¼																			
State of Minnesota		Lot 4 less State of Minn. Bridge Point																			
State of Minnesota		Lot 5 less State of Minn. Bridge Point & 8 acres																			
Chris I. Kanavia						40		No		180	1300		1480	296 SE					296		
		SE¼ of SE¼				40				250			250	50					50		
Vernon McReavey		5.8 acres of Lot 5				5 80		No		201			201		67				67		
						157 66				1681	1300		2981	346 86	417				763 603		

	SOLD FOR TAXES	VALUATIONS BY SCHOOL DISTRICTS AS EQUALIZED BY DEPARTMENT OF TAXATION: District No. 2 Rate 23.3 Mills	District No. 5 Rate 20.3 Mills	District No. ..... Rate ..... Mills	District No. ..... Rate ..... Mills	District No. ..... Rate ..... Mills	Tax including State Homestead	State Tax on Non-Homestead X.76 Mills	SPECIAL TAXES	TOTAL TAXES		PAID	WHEN PAID: Month	Day	Year	Number of Receipt	March Settlement 1953	June Settlement 1953	Penalty	November Settlement 1953	Penalty	Collections to First Monday in January 1954	Penalty	Delinquent on First Monday in January 1954	Total Delinquent Tax and Penalty	REMARKS
		Dollars	Dollars	Dollars	Dollars	Dollars	$ cts.	$ cts.	$ cts.	$ cts.																
1		125					21 18	28		21 46	1	PAID IN FULL	MAY 29	1953	11230		21 46									
2											2															
3											3															
4											4															
5		50					8 46	12		8 58	5	2nd Half Paid	OCT 31	1953	14307		4 29		4 29							
												1st Half Paid	MAY 29	1953	11730											
6											6															
7											7															
8											8															
9											9															
10											10															
11		80					13 56	18		13 74	11	PAID IN FULL	MAY 29	1953	11730		13 74									
12											12															
13											13															
14		95					16 10	22		16 32	14	PAID IN FULL	MAY 29	1953	11731		16 32									
15											15															
16											16															
17											17															
18				+296			56 96			56 96	18	2nd Half Paid	SEP	1 1953	12857		28 03		28 03							
												1st Half Paid	MAY 27	1953	6300											
												2nd Penalty Paid	SEP	1 1953	12857											
19		4 50					8 46			8 46	19	1st Half Paid	MAY 27	1953	6300		4 23		4 23							
20		67					11 34	16		11 50	20	PAID IN FULL	MAY 29	1953	7479		1 50									
		4 50		+296 = 346			56 06	96		57 02							99 51		34 55							
		+417		-417			73 18			73 18																
		+41		-346 = 163			130 16			130 16																

Assessment Roll and Tax List of Real Property in the Town of Shingobee

Form SCDT(32) Valley Area Printers, Minneapolis

IN WHOSE NAME ASSESSED	TO WHOM TRANSFERRED	DESCRIPTION OF PROPERTY: SUBDIVISION	Sec. or Lot	Town of Block	Rge.	Number of Acres of Land: Acres	100ths	No. School District	Indicate Homestead by X	Indicate Agricultural by X	TRUE AND FULL VALUATIONS: LAND Exclusive of Structures and Improvements	BUILDINGS and Other Structures	MACHINERY Permanently Attached to Real Estate	TOTAL True and Full Value	ASSESSED VALUATIONS: RURAL Homestead Up to $4,000 20%	RURAL Over $4,000 and Non-Homestead 33⅓%	ALL OTHER Homestead Up to $4,000 25%	ALL OTHER Over $4,000 and Non-Homestead 40%	MACHINERY Permanently Attached to Real Estate 33⅓%	TOTAL ASSESSED VALUE	Total Assessed Value as Equalized by the Board of Review	FINAL EQUALIZED VALUE
											Dollars	Dollars	Dollars	Dollars	Dollars	Dollars	Dollars	Dollars	Dollars	Dollars	Dollars	Dollars
Russell + Ruby Angel		1 Part of Lot 4	36	142	31	1	70	5	Yes		430	775	60	965	181				20	201		
Herman A. + Ella Fisher		2 Part of Lot 4 and Lot 5				8	70				160	635		795	159					159		
Henry W. + Orvilla Luehr		3 SW¼ of NE¼					50				75	650		725	145					145		
Herman Fisher		4 Part of Lot 4 E of Hy				41	65				415	530		945	189					189		
		5 Lot 3 less part sold																				
		6 NE¼ of NW¼																				
		7 NW¼ of NW¼																				
George + Sylvia A. Jessen		8 115' of SE¼ of NW¼		204					Yes		100	800		900	180					180		
		9 SE¼ of NW¼																				
J. R. + Amanda Chumley		Δ Tract on S. 150' along W side of Hy 371 of SE¼ less Eubanks tract						5			200	840		1040	208					208		
George A. + Sylvia A. Jessen		10 150' W & E lines by 150' N & S lines in SW cor. of Lot 4				1					75			75	15					15		
Herman Fisher		11 NW¼ of SW¼ less Hy				38					275			275	55					55		
Floyd + Lucia H. Petroske		12 are in attn to the Village of Hy 371																				
Anna C. Olson		13 SW¼ of SW¼ lying W of Hy 371				20					300			300		100				100		
		14 SW¼ of NW¼																				
Herman Fisher		15 Lot 4 less Tract + less Hy + less Lot 3 less Tract + less Hy				41	75		Yes		335			335	67					67		
L. J. Sayre		16 Lot 2 & Lot 3 of Sec 2 & 2 acres of Lot 1 of Sec 11 lying E of Hy 371 & measured to Depot				12					240	348	51	684		211			17	228		
Donald + Lois J. Stumpf		17 Lot 2 All of NW¼ of SE¼ less 2.20 acres				36	80		Yes		530	2125		2655	531					531		
Fred Fischer		18 Part of SW¼ of SE¼ (Tract B)				1					145			45		15				15		
Donald + Lois J. Stumpf		19 Part of Lot 1 (W Hy) Tract B) also included as 7 acres E.					6	10			480			480	96					96		
Clarence + Betty Fischer		20 Part of Lot 4									75	75		150	30					30		
continued on next page						208	40				3438	6823	111	10369	1856	326			37	2219		

	SOLD FOR TAXES	VALUATIONS BY SCHOOL DISTRICTS AS EQUALIZED BY DEPARTMENT OF TAXATION: District No. / Rate ..... Mills	Dollars	District No. / Rate ..... Mills	Dollars	District No. / Rate ..... Mills	Dollars	District No. / Rate ..... Mills	Dollars	District No. / Rate ..... Mills	Dollars	Tax including State Homestead ..... Mills	$ cts.	State Tax on Non-Homestead 2.86 Mills	$ cts.	SPECIAL TAXES	$ cts.	TOTAL TAXES	$ cts.
1		H 201										34 04						3404	
2		H 159										26 94						2694	
3																			
4		H 145										24 56						2456	
5		H 189										32 02						3202	
6																			
7																			
8		H 180										30 48						3048	
9																			
10		H 208										35 24						3524	
11		H 15										254						254	
12		H 55										932						932	
13		H 60 / 180		State H 580 =								1016 / 1697		22				1716	
14																			
15		H 67										11 34						1134	
16	SOLD FOR TAXES	228										38 62		52				3914	
17				H 531								10 00 56						10056	
18	SOLD FOR TAXES	15										2 54		04				258	
19		H 96										16 24						1626	
20		H 30										5 08						508	
		H 1345 / 343 / 1688		H 531 = 1976 / = 343 / 531 / 5577								100 66 / 28 58 / 38 48		76				38726	

	PAID	WHEN PAID: Month	Day	Year	Number of Receipt	March Settlement 1953	June Settlement 1953	Penalty	November Settlement 1953	Penalty	Collections to First Monday in January 1954	Penalty	Delinquent on First Monday in January 1954	Total Delinquent Tax and Penalty	REMARKS
						$ cts.	$ cts.	$ cts.	$ cts.	$ cts.	$ cts.	$ cts.	$ cts.	$ cts.	
1															
2	PAID IN FULL	MAY	20	1953	6063		3404								
3	PAID IN FULL	MAY	25	1953	6354		2694								
4															
5	PAID IN FULL	MAY	24	1953	6232		2456								
6	PAID IN FULL	MAY	25	1953	6354		3202								
7															
8	PAID IN FULL	MAY	22	1953	6320		3048								
9															
10	1st Half Paid / Half Paid	OCT 26 / MAY 27		1953	14015 / 6477		1762		1762						
11	PAID IN FULL	MAY	22	1953	6320		254								
12	PAID IN FULL	MAY	25	1953	6354		932								
13	1st Half Paid / Balance Paid	MAY 29 / OCT 2		1953	6250 / 6322		858		158						Tax Abated
14															
15	PAID IN FULL	MAY	25	1953	6354		1134								
16													3914		
17	Part Paid / Balance Paid	MAY 23 / AUG 31		1953	5944 / 6845		7100		5356						
18													258		
19	Part Paid / Balance Paid	MAY 23 / AUG 31		1953	5944 / 6845		1001		636						
20	PAID IN FULL	FEB	18	1953	6342	508									
						508	25449		7902				4172	200	

Assessment Roll and Tax List of Real Property in the Town of Shingobee

Form 3CD (52)

IN WHOSE NAME ASSESSED	TO WHOM TRANSFERRED	DESCRIPTION OF PROPERTY: SUBDIVISION	Sec. or Lot	Town or Block	Rng.	Number of Acres of Land: Acres	Number of Acres of Land: Hds.	No. School District	Indicate Homestead by No.	Indicate Agricultural by No.	TRUE AND FULL VALUATIONS: LAND (Exclusive of Structures and Improvements)	TRUE AND FULL VALUATIONS: BUILDINGS and Other Structures	TRUE AND FULL VALUATIONS: MACHINERY Permanently Attached to Real Estate	TRUE AND FULL VALUATIONS: TOTAL True and Full Value	ASSESSED VALUATIONS: RURAL: Homestead Up to $1,000 20%	RURAL: Over $1,000 and Non-Homestead 33⅓%	ALL OTHER: Homestead Up to $1,000 25%	ALL OTHER: Over $1,000 and Non-Homestead 40%	MACHINERY Permanently Attached to Real Estate 33⅓%	TOTAL ASSESSED VALUE	Total Assessed Value as Equalized by the Board of Review	FINAL EQUALIZED VALUE
											Dollars	Dollars	Dollars	Dollars	Dollars	Dollars	Dollars	Dollars	Dollars	Dollars	Dollars	Dollars
Harold Fisher		That part of the W½ of NW¼ lying E of M&P Ry	6	137	26	142 31		5	710		75			75		25				25		
A. T. Meland		part of East half of Wly ½ lying N & E				76			"		75			75		25				25		
L. J. Savord	Silver	SW¼ of NW¼ Lot 2				220		2	20	"	201			201		67				67		
"	Dollar	NW¼ of SW¼ Lot 1 except Co. right part of W 645' of W 500'				280			280	"	251	2950		3201		1067				1067		
Henry John & Gladys Ella LaMunyon		20 to 4 lying N & W of Highway								"	76	525		651		217				217		
G. M. & Daisy Bomberling		part of NW¼ SW¼ lying N & E of Hy							40	"	60			60	12					12		
K. A. Carlson		part of NW¼ SW¼ 4								"	75	595		670	134					134		
		SW¼ of NW¼																				
		SE¼ of NW¼																				
Daniel D. Esther M. Fleemar		part of Lot 3							710		225	1440	360	2065	125	480				605		
		NE¼ of SW¼							440													
		NW¼ of SW¼																				
		SW¼ of SW¼																				
		SE¼ of SW¼																				
		NE¼ of SE¼																				
		NW¼ of SE¼																				
		SW¼ of SE¼																				
		SE¼ of SE¼																				
						5.00					1138	5460		6998	371	1881				2252		

	SOLD FOR TAXES	VALUATIONS BY SCHOOL DISTRICTS AS EQUALIZED BY DEPARTMENT OF TAXATION: District No. 5 Rate 44 Mills	District No. ..... Rate ..... Mills	District No. ..... Rate ..... Mills	District No. ..... Rate ..... Mills	District No. ..... Rate ..... Mills	District No. ..... Rate ..... Mills	Tax including State Homestead ..... Mills	State Tax on Non-Homestead 2.6 Mills	SPECIAL TAXES	TOTAL TAXES
		Dollars	Dollars	Dollars	Dollars	Dollars	Dollars	$ cts.	$ cts.	$ cts.	$ cts.
1		25						4 24	06		430
2		25						4 24	66		490
3	SOLD FOR TAXES			67				12 68	16		1284
4	SOLD FOR TAXES			1067				20 206	242		20448
5		217						36 76	50		3726
6		4 12						204			204
7		4 134						2270			2270
8											
9											
10				4 125 480				114 58	108		11566
11											
12											
13											
14											
15											
16											
17											
18											
19											
20											
		H 146 567 H 13		H 125 371 1614 1881 1739 2252				337 32 2 98 339 30	428		40368

	PAID	WHEN PAID: Month	Day	Year	Number of Receipt	March Settlement 1953	June Settlement 1953	Penalty	November Settlement 1953	Penalty	Collections to First Monday in January 1954	Penalty	Delinquent on First Monday in January 1954	Total Delinquent Tax and Penalty	REMARKS
						$ cts.	$ cts.	$ cts.	$ cts.	$ cts.	$ cts.	$ cts.	$ cts.	$ cts.	
1	PAID IN FULL	MAY	29	1953	7093		433								
2	Part Paid Balance Paid	MAY OCT	21 31	1953 1953	6575 7522		230		204						
3													12 84		
4													204 48		
5													37 26	40 99	
6	Tax Hold Paid	MAY	14	1958	5703		102						10 02	11 22	
7	PAID IN FULL	MAY	2	1958	6513		2270								
8															
9															
10	Tax Hold Paid Bal Hold Paid	JUL MAY	8 16	1963 1963	1143 6529		5788		5783						
11															
12															
13															
14															
15															
16															
17															
18															
19															
20															
							8815		5983				25160		

Assessment Roll and Tax List of Real Property in the Town of Shingobee

Form SCD (12) [illegible]

IN WHOSE NAME ASSESSED	TO WHOM TRANSFERRED	DESCRIPTION OF PROPERTY: SUBDIVISION	Sec. or Lot	Town or Block	Rng.	Number of Acres of Land	No. School District	Indicate Homesteads by No	Indicate Agricultural Land by No	TRUE AND FULL VALUATIONS: LAND Exclusive of Structures and Improvements	BUILDINGS and Other Structures	MACHINERY Permanently Attached to Real Estate	TOTAL True and Full Value	ASSESSED VALUATIONS: RURAL Homestead Up to $4,000 20%	RURAL Over $4,000 and Non-Homestead 33⅓%	ALL OTHER Homestead Up to $4,000 25%	ALL OTHER Over $4,000 and Non-Homestead 40%	MACHINERY Permanently Attached to Real Estate 33⅓%	TOTAL ASSESSED VALUE	Total Assessed Value as Equalized by the Board of Review	FINAL EQUALIZED VALUE
						Acres / Mths				Dollars	Dollars	Dollars	Dollars	Dollars	Dollars	Dollars	Dollars	Dollars	Dollars	Dollars	Dollars
U. S. of America		NE¼ of NE¼	27	140	31		5														
Carter, Stokesberry, Grace Peterson, Helen Bilben		NW¼ of NW¼ Lot 2 Less 3½ acs.				10 50		710		90			90		30				30		
" "		Lot 3 Less 320 ft Less Rec + Less 1 Acre				34 91		"		351			351		427				427		
		SE¼ of NE¼																			
Village of Walker		SE¼ ~~of~~ NE¼				40		710		475	650		1125		375				375		
Dorothy Fluke		25 rds of Lot 4 W of Rd				3 45		420		100	1125		1225	245					245		
Julia L. Gamble		25 rds of Lot 4 E of Rd				3 45		"		150			150	30					30		
W. E. Jewell		NW¼ Lot 1				23 08		"		460	760		920	184					184		
John A. Sanders		100 x 330 ft of Lot 3				1 17		"		50	450		500	100					100		
		NE¼ of SW¼																			
Julia L. Gamble		E 20 acs W¼ of Lot 4 + Lots 5 Less 3 ac.				17		"		345	3700		4295	859					859		
W. K. Fluke		3 acs of Lot 5 W of Emil Rd Less 45				2 55		"		55			55	11					11		
Minn. Power + Light		208 x 80 W of Rd. of Lot 5			45	30		710		396	1600 7500		10130 7926		544 142			2833 2500	3377 2642		
Village of Walker		NE¼ of SE¼				40		"		402			402		134				134		
Carl & Tina Steadland		NW¼ of NW¼ Lot 7				26 50		420		260			260	52					52		
		NW¼ of NW¼ Lot 6				15 75		710 420		450	2130 735	Caffeine	3315	239	710				949		
Dorothy Fluke		SE¼ ~~of~~ NW¼ Less 1 ac.				19 50		"		285			285	57					57		
		SE¼ of SE¼																			
Mary Helen + Stanley E. Bilben		1 ac of Lot 3				1		710		51			51		17				17		
Continued on next page.						329 31				3804	9946	7500	21950	1775	4525			2500	9800		
											11460	8500	33154		1927			2833	6535		

SOLD FOR TAXES	VALUATIONS BY SCHOOL DISTRICTS AS EQUALIZED BY DEPARTMENT OF TAXATION: District No. 2 Rate 25 Mills	District No. 5 Rate Mills	District No. Rate Mills	District No. Rate Mills	District No. Rate Mills	District No. Rate Mills	Tax Including State Homestead Mills	State Tax on Non-Homestead 2.25 Mills	SPECIAL TAXES	TOTAL TAXES	PAID	WHEN PAID	Number of Receipt	March Settlement 1953	June Settlement 1953	Penalty	November Settlement 1953	Penalty	Collections to Filed Monday in January 1954	Penalty	Delinquent as Filed Monday in January 1954	Penalty	Total Delinquent Tax and Penalty	REMARKS
	Dollars	Dollars	Dollars	Dollars	Dollars	Dollars	$ cts.	$ cts.	$ cts.	$ cts.		Month Day Year		$ cts.	$ cts.	$ cts.	$ cts.	$ cts.	$ cts.	$ cts.	$ cts.	$ cts.	$ cts.	
30		Trans to Walker Land #109					508	06		514	PAID IN FULL	MAY 29 1953	10447		514									
117		Trans to Walker Land #109					1980	26		2006	1st Half Paid	MAY 29 1953	10448		1005		1005							
375							6252	84		6336	Cancelled - Became Village Property											648	648	Cancelled
1245							4150			4150	1st Half Paid	MAY 29 1953	10447		2075									
											2nd Half Paid	OCT 30 1953	15695				2075							
30							508			508	PAID IN FULL	MAY 20 1953	5329		508									
184							3116			3116	2nd Half Paid	OCT 19 1953	13779				1358							
											1st Half Paid	JAN 23 1953	790	1558										
100		Trans to Walker Land #109					1694			1694	1st Half Paid	MAY 23 1953	6116		847		847							
											2nd Half Paid	OCT 29 1953	14753											
859							14550			14550	PAID IN FULL	MAY 20 1953	5321		14550									
11							186			186	PAID IN FULL	MAY 29 1953	10243		180									
											2nd Half Paid	OCT 22 1953	13917				3235							
	3377						6394	764		6447	1st Half Paid	MAY 29 1953	8013		3235									
134							2270	30		2300	Cancelled - Became Village Property											230	230	Cancelled
											2nd Half Paid	SEP 8 1953	13001											
52							880			880	1st Half Paid	MAY 29 1953	10255		440									
	2377 710						1794	160		1954	2nd Half Paid	SEP 8 1953	13001				1047					197	197	
											1st Half Paid				1047									
											1st Half Paid	MAY 29 1953	10242		483									
57							966			966	2nd Half Paid	OCT 30 1953	15851				483							
17		Trans to Walker Land #109					288	04		292	PAID IN FULL	MAY 29 1953	10447		292									
H 1534	H 337 H 1715						8198							1569	6303		4713							8736
673	4087 4764						9450	194		12028														
2391	4424 6479						11338																	

Sunrise Beach
Shingobee Island
Point
Quincy Isle Add No 1
Lake Commercial

Assessment Roll and Tax List of Real Property in the Town of Shingobee,

Cass County, Minnesota, for Taxes for the Year 1952.

Form 3CD (52) WILLIAM-BAYNE PRINTING, MINNEAPOLIS

IN WHOSE NAME ASSESSED	TO WHOM TRANSFERRED	DESCRIPTION OF PROPERTY: SUBDIVISION	Sec. or Lot	Town or Block	Rng.	Number of Acres of Land	No. School District	Ind. Sch. Dist. Included in Town No.	Ind. Sch. Dist. Included in Town No.	TRUE AND FULL VALUATIONS: LAND Exclusive of Structures Improvements	BUILDINGS and Other Structures	MACHINERY Permanently Attached to Real Estate	TOTAL True and Full Value	ASSESSED VALUATIONS: RURAL: Homestead Up to $4,000 20%	RURAL: Over $4,000 and Non-Homestead 33⅓%	ALL OTHER: Homestead Up to $4,000 25%	ALL OTHER: Over $4,000 and Non-Homestead 40%	MACHINERY Permanently Attached to Real Estate 33⅓%	TOTAL ASSESSED VALUE	Total Assessed Value as Equalized by the Board of Review	FINAL EQUALIZED VALUE
						Acres / 100ths				Dollars	Dollars	Dollars	Dollars	Dollars	Dollars	Dollars	Dollars	Dollars	Dollars	Dollars	Dollars
Henry & Kathleen Olson		S½ of NW¼ of SE¼ less 300 x 300 in NW Cor. & less 18 rods N & S by 10 rods E & W	27	142	31	18 94	5	Yes		240	485		725	145					145		
Henry & Agnes Erickson		W½ of NW¼ of SE¼				20			710	399			399		133				133		
Elizabeth B. Andrus		S½ of SE¼ of SE¼ less 2 rods off W side & less 10 rods off N side				69 59			"	1401			1401		467				467		
		SE¼ of NE¼																			
Henry & Agnes Erickson		300 x 300 in N. Cen. of W½ of SW¼ of SE¼				2			"	99			99		33				33		
Dorothy Fluke		All of Lot 5 exc. 630 ft. off E end & exc. E 4 rods				31 50			"	309			309		103				103		
John E. Andrus		Lot 2 of SE¼ of SE¼ lying E of Ky.				1			"	21			21		7				7		
		SW¼ of NW¼																			
		SE¼ of NW¼																			
Mary Helen & Stanley E. Billen		N 200 ft of W 320 ft of E 450 ft of Gov. Lot 2				1			710	21			21		7				7		
J. A. Sanders & Edith M. Sanders		200 x 370 in SW Cor. of Lot 2		7		1 7			Yes	50			50	10					10		
Paul D. Jewell		210 ft x 200 ft of Lot 1				1			710	60			60		20				20		
Philip J. Jr. & Dorothy E. Jewell		Beg. 227 ft E & 314.5 ft N of SW Cor. of Lot 1 thence N 248.3 ft E 132.5 ft S 248.3 ft W 132.5 ft to beg. of Lot 1				7250 x 19815			"	60			60		20				20		
John E. & Helen M. Jewell		N 635 ft of E 417.6 ft of SW Rg.				1			"	60			60		20				20		
		NE¼ of SE¼																			
		NW¼ of SE¼																			
		SW¼ of SE¼																			
		SE¼ of SE¼																			
						146 73				2720	485		3205	155	810				965		

VALUATIONS BY SCHOOL DISTRICTS AS EQUALIZED BY DEPARTMENT OF TAXATION

SOLD FOR TAXES	District No. 2 Rate 44 Mills	District No. ..... Rate ..... Mills	District No. ..... Rate ..... Mills	District No. ..... Rate ..... Mills	District No. ..... Rate ..... Mills	Tax Including State Homestead	State Tax on Non-Homestead 2.46 Mills	SPECIAL TAXES	TOTAL TAXES
	Dollars	Dollars	Dollars	Dollars	Dollars	$ cts.	$ cts.	$ cts.	$ cts.
1	H 145	Transferred to Walker Ward #4				2456			2456
2	133	Transferred to Walker Ward #4				2252	30		2282
3	467	Transferred to Walker Ward #4				7910	106		8016
4									
5	33	Transferred to Walker Ward #4				558	08		566
6	SOLD FOR TAXES 103					1744	24		1768
7	SOLD FOR TAXES 7	Transferred to Walker Ward #4				118	02		120
8									
9									
10	7	Transferred to Walker Ward #4				118	02		120
11	H 10	Transferred to Walker Ward #4				170			170
12	20					338	04		342
13	20					338	04		342
14	20					338	04		342
15									
16									
17									
18									
19									
20									
	H 155 S 10 965					16340	184		16524

	PAID	WHEN PAID	Number of Receipt	March Settlement 1953	June Settlement 1953	Penalty	November Settlement 1953	Penalty	Collections to First Monday in January 1954	Penalty	Delinquent on First Monday in January 1954	Total Delinquent Tax and Penalty	REMARKS
		Month Day Year		$ cts.	$ cts.	$ cts.	$ cts.	$ cts.	$ cts.	$ cts.	$ cts.	$ cts.	
1	PAID IN FULL	MAY 29 1953	6685		2456								
2	2nd Half Paid	OCT 31 1953	14775										
	1st Half Paid	MAY 1953	6336		1141		1141						
3	PAID IN FULL	AUG 13 1953	12885				8016	200					
4													
	2nd Half Paid	OCT 31 1953	14775										
5	1st Half Paid	MAY 1953	6336		283		283						
	2nd Half Paid	OCT 31 1953	13229										1768
6	1st Half Paid	[illegible] 1953	11724		60		60						
7													
8													
9													
10	PAID IN FULL	MAY 29 1953	10447		120								
11	1st Half Paid	MAY 23 1953	11453		85		85						
	2nd Half Paid	SEP 14 1953	13068				171						
12	1st Half Paid	APR 10 1953	8201		171								
13	PAID IN FULL	MAY 27 1953	6444		342								
14	PAID IN FULL	FEB 9 1953	482	342									
15													
16													
17													
18													
19													
20													
				342	4658		9756					1768	

Sunrise Beach
Shingobee Island
Norem Point
Walker Area Schools

Assessment Roll and Tax List of Real Property in the Town of Shingobee

Cass County, Minnesota, for Taxes the Year 1952.

IN WHOSE NAME ASSESSED	TO WHOM TRANSFERRED	DESCRIPTION OF PROPERTY: SUBDIVISION	Sec. or Lot	Town or Block	Rng.	Number of Acres of Land	No. School District	Indicate Homestead by Yes or No	Indicate Agricultural Land by Yes or No	TRUE AND FULL VALUATIONS: LAND Exclusive of Structures and Improvements	BUILDINGS and Other Structures	MACHINERY Permanently Attached to Real Estate	TOTAL True and Full Value	ASSESSED VALUATIONS: RURAL Homestead Up to $4,000 20%	RURAL Over $4,000 and Non-Homestead 33⅓%	ALL OTHER Homestead Up to $4,000 25%	ALL OTHER Over $4,000 and Non-Homestead 40%	MACHINERY Permanently Attached to Real Estate 33⅓%	TOTAL ASSESSED VALUE	Total Assessed Value on Equalized by the Board of Review	FINAL EQUALIZED VALUE
						Acres / 100s				Dollars	Dollars	Dollars	Dollars	Dollars	Dollars	Dollars	Dollars	Dollars	Dollars	Dollars	Dollars
Harry Paddock		1 E½ of SE¼ NW¼ lying S. of Hy. except S. 5 rods of E. 5 rods thereof	28	142	31	76.5	5	No		140	232		372		124				124		
J. C. Jewell		2 NW¼ SE¼ less Hy. and less 2 acres				25.38		Yes		140			190	38					38		
Orpied & Cecelia Wallace		3 Lot 1 of NW¼ NE¼ less Hy.				28.61		No		265	1125		1390	278					278		
Louis & Ida Perttunen		4 Lot 1 of SW¼ NE¼ less Hy.				24.40		"		217	577		1095	219					219		
John Hendrickson		5 E½ of NW¼ of NW¼ less Hy.				14.35		No		140	70		210		70				70		
J. C. Jewell		6 Lot 2 of NE¼ of NW¼				5.0		"		9			9		3				3		
U. S. of America		7 NW¼ of NW¼																			
Harry Paddock		8 Less S. R. W. & less 2 acres				20.72		Yes		220			220	44					44		
Curtis & Mildred Voshell		9 SE¼ of NW¼ & S. ½ of NE¼ and less 5 acres				8.58		"		120	700		820	164					164		
Harry Paddock		10 E½ of NW¼ N. of Hy. less 1 ac.				7.75		"		140	800		940	188					188		
U. S. of America		11 NE¼ of SW¼																			
Harold E. & Mary E. Cahill		12 N. of Hy. W. ½ of SW¼ S. of said				23.71		No		254	250		504		168				168		
August & Louise Olson		13 SW¼ of SW¼				26.82		"		260	136		396		132				132		
U. S. of America		14 SE¼ of SW¼																			
Harold E. & Mary E. Cahill		15 that part of SW¼ of NW¼ S. of Hy.				1.50		"		30			30		10				10		
Marvin & Erma VanDickle		16 N½ of NW¼ of NW¼				4		Yes		50	750		800	160					160		
Clarence L. & Dora E. Brudeseman		17 NW¼ of SE¼				7.70		No		139	500		639		213				213		
Henry S. & Dorothy F. Hagen		18 Part of NE¼ of NW¼ of Hy.				9		Yes		79	1111		1190	238					238		
Harry Paddock		19 That part of W½ of SW¼ N. of Hy.				1.50		"		30			30		6				6		
						242.17				2424	6551		8835	1335	720				2055		

SOLD FOR TAXES	VALUATIONS BY SCHOOL DISTRICTS AS EQUALIZED BY DEPARTMENT OF TAXATION: District No. 5 Rate 71.4 Mills	District No. ____ Rate ____ Mills	District No. ____ Rate ____ Mills	District No. ____ Rate ____ Mills	District No. ____ Rate ____ Mills	Tax Including State Homestead	State Tax on Non-Homestead 22% Mills	SPECIAL TAXES	TOTAL TAXES		PAID	WHEN PAID: Month Day Year	Number of Receipt	March Settlement 1953	June Settlement 1953	Penalty	November Settlement 1953	Penalty	Collections to First Monday in January 1954	Penalty	Delinquent on First Monday in January 1954	Total Delinquent Tax and Penalty	REMARKS
	Dollars	Dollars	Dollars	Dollars	Dollars	Dollars	Cts.	Cts.	Cts.					Cts.	Cts.	Cts.	Cts.	Cts.	Cts.	Cts.	Cts.	Cts.	
	124					2160	28		2188	1	2nd Half Paid	OCT 31 1953	14603									
											1st Half Paid	MAY 29 1953	11747		1094								
	138					644			644		2nd Half Paid	OCT 17 1953	13771		322								
										2	1st Half Paid	JAN 29 1953	1791										
SOLD FOR TAXES	278					4708			4708	3	1st Half Paid	MAY 29 1953	6262		2354		2354						
											2nd Half Paid	OCT 31 1953	15272										
	219					3710			3710	4	PAID IN FULL	MAY 14 1953	15233		3710								
	70					1186	16		1202	5	PAID IN FULL	MAY 14 1953			1202								
	3					53	-		53	6	2nd Half Paid	OCT 31 1953	14603										
											1st Half Paid	JAN 29 1953	1791										
										7													
	144					746			746	8	2nd Half Paid	OCT 31 1953	14603										
											1st Half Paid	MAY 29 1953	11747		373								
											Balance Paid	OCT 3 1953	15065				1278						
SOLD FOR TAXES	164					2778			2778	9	Final Settl.	MAY 1 1953	11607		1500								
	188					3184			3184	10	1st Half Paid	OCT 31 1953	14603		1592								
										11													
SOLD FOR TAXES	168					2846	38		2884	12	PAID IN FULL	MAR 23 1953	13034		2884								
SOLD FOR TAXES	132					2236	30		2266	13	PAID IN FULL	OCT 31 1953	15077				2266	79					
										14													
SOLD FOR TAXES	10					170	02		172	15	PAID IN FULL	APR 18 1953	13279		172								
SOLD FOR TAXES	160					2710			2710	16												2710	
										17													
	213					3608	48		3656	18	PAID IN FULL	MAR 24 1953	13991		3656								
	238					4032			4032	19	Final Settl.	OCT 28 1953	14978		2032		2000						
	6					102			102	20	Final Settl.	OCT 20 1953	14615				67						
	H 1335					348 10	1.62		349 72		Balance Paid	MAY 2 1953	12247		347	20540	11325					2710	
	720																						
	2055																						

Assessment Roll and Tax List of Real Property in the Town of Shingobee

Cass County, Minnesota, for Taxes for the Year 1952.

Form SCD (52) MILLER-DAVIS COMPANY, MINNEAPOLIS

	IN WHOSE NAME ASSESSED	TO WHOM TRANSFERRED	DESCRIPTION OF PROPERTY: SUBDIVISION	Sec. or Lot	Town or Block	Rng.	Number of Acres of Land	No. School District	Individual Taxes Payable in Real Estate	Individual Taxes Payable in Personal Property	TRUE AND FULL VALUATIONS: LAND Exclusive of Structures and Improvements	BUILDINGS and Other Structures	MACHINERY Permanently Attached to Real Estate	TOTAL True and Full Value	ASSESSED VALUATIONS: RURAL Homestead Up to $4,000 20%	RURAL Over $4,000 and Non-Homestead 33 1/3%	ALL OTHER Homestead Up to $4,000 25%	ALL OTHER Over $4,000 and Non-Homestead 40%	MACHINERY Permanently Attached to Real Estate 33 1/3%	TOTAL ASSESSED VALUE	Total Assessed Value as Equalized by the Board of Review	FINAL EQUALIZED VALUE
							Acres / 100ths				Dollars	Dollars	Dollars	Dollars	Dollars	Dollars	Dollars	Dollars	Dollars	Dollars	Dollars	Dollars
1	Paul D. Jewell		1 ac. of SW¼ of NE¼	28	142	31	50	71			30	270		300		100				100		
2	"		1½ ac. of NW¼ of NE¼				1 50	"			30			30		10				10		
3			SW¼ of NE¼																			
4			SE¼ of NW¼																			
5	Roy + Agnes Miller		1 ac. of NW¼ of SW¼ Lying E of Rd ~~1 ac. of SW¼ of SW¼ Lying E of Rd~~				1 50	40			30			30	6					6		
6			NE¼ of NW¼																			
7			NW¼ of NW¼																			
8			SW¼ of NW¼																			
9	Edward + Inger Greer		Jacs of SE¼ of NW¼ S of Road				9	40			90	150		240	48					48		
10																						
11	W. H. + Mary Burdick		W 33' of E 205' of that part of SE¼ of NW¼ Lying N of Hy.				1	"			25	625		650	130					130		
12	Harry H. Burdick		Beg 135' S of NW Cor of SE¼ of NW¼ Lying N of Hy.				1	"			20			20	4					4		
13			SW¼ of SW¼																			
14			SE¼ of SW¼																			
15	A. E. Jarmuson		Lots less Hy				13 35	"			150	370		520	104					104		
16	"		NW¼ of SE¼ Lot 3				16 52	"			160			160	32					32		
17	Cora M. Dickinson		W½ of NW¼ of SE¼				12 16	70			120			120			40			40		
18			NW¼ of SE¼																			
19			SW¼ of SE¼																			
20	A. F. Oberly		S½ of NW¼ of SE¼				12 16	"			120			120			40			40		
							68 68				775	1415		2190	324	190				514		

	SOLD FOR TAXES	Q DISTRICTIONS AS EQUALIZED BY DEPARTMENT OF TAXATION: District No. 5 Rate 55 Mills	District No. ..... Rate ..... Mills	District No. ..... Rate ..... Mills	District No. ..... Rate ..... Mills	District No. ..... Rate ..... Mills	District No. ..... Rate ..... Mills	Tax Including State Tax on Homestead ..... Mills	State Tax on Non-Homestead 20 Mills	SPECIAL TAXES	TOTAL TAXES	PAID	WHEN PAID Month Day Year	Number of Receipt	March Settlement 1953	June Settlement 1953	Penalty	November Settlement 1953	Penalty	Collections to First Monday in January 1954	Penalty	Delinquent on First Monday in January 1954	Total Delinquent Tax and Penalty	REMARKS
		Dollars	Dollars	Dollars	Dollars	Dollars	Dollars	$ cts.	$ cts.	$ cts.	$ cts.				$ cts.	$ cts.	$ cts.	$ cts.	$ cts.	$ cts.	$ cts.	$ cts.	$ cts.	
1		100						16 94	22		17 16	2nd Half Paid	SEP 1 1953				858		858				
2		10						1 70	02		4 72	1st Half Paid	APR 10 1953	3208			86		86				
												2nd Half Paid	SEP 1 1953	3065									
3																							
4																							
5		H 6						1 02			1 02												1 02 1 12
6																							
7																							
8																							
9		H 48						8 14			8 14	PAID IN FULL	MAY 29 1953	3105			814						
10																							
11		H 130						22 02			22 02	1st Half Paid	MAY 11 1953	3171									
												2nd Half Paid	OCT 19 1953	3468			11 35		11 35				
12		H 4						68			68	1st Half Paid	MAY 11 1953										
												2nd Half Paid	OCT 19 1953										
13																							
14																							
15		H 104						17 62			17 62	2nd Half Paid	AUG 19 1953	3490			881		881				
												1st Half Paid	MAY 29 1953	3277									
16		H 32						5 42			5 42	2nd Half Paid	AUG 19 1953	3490			271		271				
17		40						6 78	10		6 88	PAID IN FULL	MAY 22 1953	5927			688						
18																							
19																							
20	SOLD FOR TAXES	40						6 78	10		6 88	PAID IN FULL	MAY 22 1953	5928			688						
		X 324						$7 10	$4		$754						5421		3231				112
		196																					
		514																					

Sunrise Beach | Shingobee Island | Pine Point | Quinney | Ice Jet Add

Assessment Roll and Tax List of Real Property in the Town of Shingobee

Form SCD (12)

IN WHOSE NAME ASSESSED	TO WHOM TRANSFERRED		DESCRIPTION OF PROPERTY: SUBDIVISION	Sec. or Lot	Town or Block	Rng.	Number of Acres of Land: Acres	Number of Acres of Land: Hdths	Indicate Homestead by M or No	Indicate Agricultural Land by A or No	No. S. Inst. District	TRUE AND FULL VALUATIONS: LAND Exclusive of Structures and Improvements (Dollars)	BUILDINGS and Other Structures (Dollars)	MACHINERY Permanently Attached to Real Estate (Dollars)	TOTAL True and Full Value (Dollars)	ASSESSED VALUATIONS: RURAL: Homestead Up to $4,000 20% (Dollars)	RURAL: Over $4,000 and Non-Homestead 33⅓% (Dollars)	ALL OTHER: Homestead Up to $4,000 25% (Dollars)	ALL OTHER: Over $4,000 and Non-Homestead 40% (Dollars)	MACHINERY Permanently Attached to Real Estate 33⅓% (Dollars)	TOTAL ASSESSED VALUE (Dollars)	Total Assessed Value as Equalized by the Board of Review (Dollars)	FINAL EQUALIZED VALUE (Dollars)
U. S. of America		1	NE¼ of NE¼	29	142	31		5														
U. S. of America		2	NW¼ of NE¼																			
Stephen Gruber		3	SW¼ of NE¼				30	90		4		275			275	55					55	
Harry Paddock		4	SE¼ of NE¼				28	40		7		219			219		93				93	
"		5	SE¼ of NE¼ of NW¼ W½ of NE¼ of NW¼ + NE¼ of NE¼				10					99			99		33				33	
U. S. of America		7	NW¼ of NW¼																			
U. S. of America		8	SW¼ of NW¼																			
U. S. of America		9	SE¼ of NW¼				33	60		4		270			270	54					54	
Stephen Gruber		10																				
Stephen Gruber		11	NE¼ of SW¼				34	50		"		310			310	62					62	
U. S. of America		12	NW¼ of SW¼																			
U. S. of America		13	SW¼ of SW¼																			
Stephen Gruber		14	SE¼ of SW¼				39	30		"		235			235	47					47	
		15																				
Roy + Agnes Mills		16	NE¼ of SE¼				28	70		"		240	430		670	134					134	
Stephen Gruber		17	NW¼ of SE¼				32	20		"		330	1700	99	2129	406				33	437	
		18	SW¼ of SE¼				32	20		"		29			295	59					59	
Roy + Agnes Mills		19	SE¼ of SE¼				29	10		"		230			230	46					46	
		20																				
							293	90				2563	2130	99	4792	863	176			33	1022	

Cass County, Minnesota, for Taxes for the Year 1952.

SOLD FOR TAXES	VALUATIONS BY SCHOOL DISTRICTS AS EQUALIZED BY DEPARTMENT OF TAXATION: District No. 5 Rate 98 Mills	District No. ... Rate ... Mills	District No. ... Rate ... Mills	District No. ... Rate ... Mills	District No. ... Rate ... Mills	*District No. ... Rate ... Mills	Tax Including State Homestead ... Mills	State Tax on Non-Homestead 226 Mills	SPECIAL TAXES	TOTAL TAXES	PAID	WHEN PAID: Month Day Year	Number of Receipt	March Settlement 1953	June Settlement 1953	Penalty	November Settlement 1953	Penalty	Collections to First Monday in January 1954	Penalty	Delinquent as First Monday in January 1954	Penalty	Total Delinquent Tax and Penalty	REMARKS
	Dollars	Dollars	Dollars	Dollars	Dollars	Dollars																	
1																							
2																							
3	#55						93			93	PAID IN FULL MAY 2	1953	7005		93								
4	#56						44			44	PAID IN FULL MAY 29	1953	7059		44								
5	#33	Abate #5546					5	76	22	98	PAID IN FULL OCT 3	1953	7121		98								
							5	58	08	66	PAID IN FULL MAY 29	1953			28								
6																							
7																							
8																							
9	#54						9	14		9	PAID IN FULL MAY 2	1953	7005		9								
10																							
11	#62						10	50		10	PAID IN FULL MAY 2	1953	7005		10								
12																							
13																							
14	#47						7	96		7	PAID IN FULL MAY 2	1953	7005		7								
15											PAID IN FULL MAY 29	1953	7059		22	70							
16	#134						22	70		22													
17	#439						74	36		74	PAID IN FULL MAY	1953	7005		74	36							
18	#59						10	00		10	PAID IN FULL MAY 2	1953	7005		10	00							
19	#46						7	80		7	PAID IN FULL MAY 29	1953	7059		7	80							
20																							
	#996 136 1022						173	17	30	173					159	25	7	51					6.50 Abated

Sunrise Beach | Shingobee Island | Point | Highway 371 and Alt. 371

Assessment Roll and Tax List of Real Property in the Town of Shingobee

Cass County, Minnesota, for Taxes for the Year 1952.

Form SCD (52) [illegible]

	IN WHOSE NAME ASSESSED	TO WHOM TRANSFERRED		DESCRIPTION OF PROPERTY: SUBDIVISION	Sec. or Lot	Town or Block	Rng.	Number of Acres of Land: Acres	100ths	No. School District	Individual Income Tax Return No.	Individual Agricultural Credit Tax Return No.	TRUE AND FULL VALUATIONS: LAND Exclusive of Structures and Improvements (Dollars)	BUILDINGS and Other Structures (Dollars)	MACHINERY Permanently Attached to Real Estate (Dollars)	TOTAL True and Value (Dollars)	ASSESSED VALUATIONS: RURAL: Homestead Up to $4,000 20% (Dollars)	RURAL: Over $4,000 and Non-Homestead 33⅓% (Dollars)	ALL OTHER: Homestead Up to $4,000 25% (Dollars)	ALL OTHER: Over $4,000 and Non-Homestead 40% (Dollars)	MACHINERY Permanently Attached to Real Estate 33⅓% (Dollars)	TOTAL ASSESSED VALUE (Dollars)	Total Assessed Value as Equalized by the Board of Review (Dollars)	FINAL EQUALIZED VALUE (Dollars)
1	U. S. of America		NE¼ of NE¼		30	142	31			5														
2	U. S. of America		NW¼ of NE¼																					
3	U. S. of America		SW¼ of NE¼																					
4	State of Minnesota		SE¼ of NE¼																					
5																								
6	U. S. of America		NE¼ of NW¼																					
7	U. S. of America		~~NW¼ of NW¼~~ Lot 1																					
8	U. S. of America		~~SW¼ of NW¼~~ Lot 2																					
9	U. S. of America		SW¼ of NW¼																					
10																								
11	State of Minnesota		NE¼ of SW¼																					
12	U. S. of America		~~NW¼ of SW¼~~ Lot 3																					
13	U. S. of America		~~SW¼ of SW¼~~ Lot 4																					
14	State of Minn.		SE¼ of SW¼					40																
15																								
16	U. S. of America		NE¼ of SE¼																					
17	U. S. of America		NW¼ of SE¼																					
18	State of Minnesota		SW¼ of SE¼																					
19	U. S. of America		SE¼ of SE¼																					
20																								

SOLD FOR TAXES	VALUATIONS BY SCHOOL DISTRICTS AS EQUALIZED BY DEPARTMENT OF TAXATION: District No. ... Rate ... Mills (Dollars)	District No. ... Rate ... Mills (Dollars)	District No. ... Rate ... Mills (Dollars)	District No. ... Rate ... Mills (Dollars)	District No. ... Rate ... Mills (Dollars)	Tax including State Homestead ... Mills ($ cts.)	State Tax on Non-Homestead ... Mills ($ cts.)	SPECIAL TAXES ($ cts.)	TOTAL TAXES ($ cts.)		PAID: WHEN PAID (Month Day Year)	Number of Receipt	March Settlement 1953 ($ cts.)	June Settlement 1953 ($ cts.)	Penalty	November Settlement 1953 ($ cts.)	Penalty	Collections to First Monday in January 1954 ($ cts.)	Penalty	Delinquent on First Monday in January 1954 ($ cts.)	Total Delinquent Tax and Penalty ($ cts.)	REMARKS
										1												
										2												
										3												
										4												
										5												
										6												
										7												
										8												
										9												
										10												
										11												
										12												
										13												
										14												
										15												
										16												
										17												
										18												
										19												
										20												

Sunrise Beach
Shingobee Island
Point
Highway 371 Jct Addition

Assessment Roll and Tax List of Real Property in the Town of Shingobee

Form SCD (53) 8M-11-51-5146 STATE PRINTER, MINNEAPOLIS

IN WHOSE NAME ASSESSED	TO WHOM TRANSFERRED		DESCRIPTION OF PROPERTY: SUBDIVISION	Sec. or Lot	Town or Block	Rng.	Number of Acres of Land: Acres	100ths	No. School District	Indicates Homestead Property by an X	Indicates Agricultural Property by an X	TRUE AND FULL VALUATIONS: LAND Exclusive of Structures and Improvements (Dollars)	BUILDINGS and Other Structures (Dollars)	MACHINERY Permanently Attached to Real Estate (Dollars)	TOTAL True and Full Value (Dollars)	ASSESSED VALUATIONS: RURAL: Homestead Up to $4,000 20% (Dollars)	RURAL: Over $4,000 and Non-Homestead 33⅓% (Dollars)	ALL OTHER: Homestead Up to $5,000 25% (Dollars)	ALL OTHER: Over $5,000 and Non-Homestead 40% (Dollars)	MACHINERY Permanently Attached to Real Estate 33⅓% (Dollars)	TOTAL ASSESSED VALUE (Dollars)	Total Assessed Value as Equalized by the Board of Review (Dollars)	FINAL EQUALIZED VALUE (Dollars)
U. S. of America		1	NE¼ of NE¼	31	142	31			5													
State of Minnesota		2	NW¼ of NE¼																			
John W. & Hildreth E. Burke		3	SW¼ of NE¼				40			Yes		240			240	48					48	
U. S. of America		4	SE¼ of NE¼																			
		5																				
State of Minnesota		6	NE¼ of NW¼																			
State of Minnesota		7	~~NW¼ of NW¼~~ Lot 1																			
U. S. of America		8	~~SW¼ of NW¼~~ Lot 2																			
U. S. of America		9	SE¼ of NW¼																			
		10																				
U. S. of America		11	NE¼ of SW¼																			
U. S. of America		12	~~NW¼ of SW¼~~ Lot 3																			
U. S. of America		13	~~SW¼ of SW¼~~ Lot 4																			
U. S. of America		14	SE¼ of SW¼																			
		15																				
John W. & Hildreth E. Burke		16	NE¼ of SE¼				40			Yes		240			240	48					48	
U. S. of America		17	NW¼ of SE¼																			
U. S. of America		18	SW¼ of SE¼																			
U. S. of America		19	SE¼ of SE¼																			
		20																				
							80					480			480	96					96	

Cass County, Minnesota, for Taxes for the Year 1952.

SOLD FOR TAXES	VALUATIONS BY SCHOOL DISTRICTS AS EQUALIZED BY DEPARTMENT OF TAXATION: District No. 5 Rate 44 Mills (Dollars)	District No.... Rate.... Mills (Dollars)	District No.... Rate.... Mills (Dollars)	District No.... Rate.... Mills (Dollars)	District No.... Rate.... Mills (Dollars)	Tax including State Homestead ....Mills ($ cts.)	State Tax on Non-Homestead .....Mills ($ cts.)	SPECIAL TAXES ($ cts.)	TOTAL TAXES ($ cts.)		PAID	WHEN PAID: Month Day Year	Number of Receipt	March Settlement 1953 ($ cts.)	June Settlement 1953 ($ cts.)	Penalty ($ cts.)	November Settlement 1953 ($ cts.)	Penalty ($ cts.)	Collections to First Monday in January 1954 ($ cts.)	Penalty ($ cts.)	Delinquent on First Monday in January 1954 ($ cts.)	Total Delinquent Tax and Penalty ($ cts.)	REMARKS
										1													
										2													
	H 48					8 14			8 14	3	PAID IN FULL	MAY 20 1953	5891		8 14								
										4													
										5													
										6													
										7													
										8													
										9													
										10													
										11													
										12													
										13													
										14													
										15													
	H 48					8 14			8 14	16	PAID IN FULL	MAY 20 1953	5891		8 14								
										17													
										18													
										19													
										20													
	H 96					16 28			16 28						16 28								

Sunrise Pencil
Shingobee Island
Pine Point
Quimby Leg 1st Addn

Assessment Roll and Tax List of Real Property in the Town of Shingobee

Cass County, Minnesota, for Taxes for the Year 1952.

IN WHOSE NAME ASSESSED	TO WHOM TRANSFERRED		DESCRIPTION OF PROPERTY: SUBDIVISION	Sec. or Lot	Town or Block	Rng.	Number of Acres of Land: Acres	100ths	No. School District	Sch. dist. bldgs. rated Yes or No	Ind. rail. road Tax Yes or No	ASSESSED VALUATIONS — TRUE AND FULL VALUATIONS: LAND Exclusive of Structures and Improvements	BUILDINGS and Other Structures	MACHINERY Permanently Attached to Real Estate	TOTAL True and Full Value	RURAL: Homestead Up to $4,000 20%	RURAL: Over $4,000 and Non-Homestead 33⅓%	ALL OTHER: Homestead Up to $4,000 25%	ALL OTHER: Over $4,000 and Non-Homestead 40%	MACHINERY Permanently Attached to Real Estate 33⅓%	TOTAL ASSESSED VALUE	Total Assessed Value as Equalized by the Board of Review	FINAL EQUALIZED VALUE
							Acres	100ths				Dollars	Dollars	Dollars	Dollars	Dollars	Dollars	Dollars	Dollars	Dollars	Dollars	Dollars	Dollars
Leonard A. Gruber		1	NE¼ of NE¼	32	142	31	41	11	5	711		258			258		86				86		
W. E. & J. M. Diebel		2	NW¼ of NE¼				39	75		4(a)		325			325	65					65		
Phillips Jewell		3	SW¼ of NE¼				40	13		"		240			240	48					48		
W. E. Diebel		4	SE¼ of NE¼				41	53		"		240			240	48					48		
		5																					
W. E. & J. M. Diebel	Adolph	6	NE¼ of NW¼				38	42		"		450	675		1125	225					225		
James E. Robertson		7	NW¼ of NW¼				38	71		"		200	1025		1225	245					245		
John W. & Lizbeth E. Burke	W. of Rd.	8	SW¼ of NW¼				7	86		"		65			65	13					13		
Phillips Jewell		9	SE¼ of NW¼				37			"		505			505	101					101		
Phillips & Jewell		10	NW¼ E. of road of SW¼ of NW¼				31	40		"		275	350		625	125					125		
Phillips & Dorothy Jewell		11	NE¼ of SW¼				40	77		"		260			260	52					52		
Phillips & Dorothy Jewell		12	NW¼ of SW¼ E. of Hy #34				35	94		"		420			420	84					84		
		13	SW¼ of SW¼				40	84		"		320			320	64					64		
		14	SE¼ of SW¼				41	38		710		303			303		101				101		
John W. & Lizbeth E. Burke	All W½ of SW¼ W. of Hy #34	15					4	30		710		45	350		395	79					79		
State of Minnesota		16	NE¼ of SE¼																				
Phillips & Dorothy Jewell		17	NW¼ of SE¼				41	71		"		245			245	49					49		
Phillips & Dorothy Jewell		18	SW¼ of SE¼				42	07		"		250			250	50					50		
U. S. of America		19	SE¼ of SE¼																				
		20																					
							564	92				4401	2400		6801	1344	187				1435		

SOLD FOR TAXES	Classification: Class	VALUATIONS BY SCHOOL DISTRICTS AS EQUALIZED BY DEPARTMENT OF TAXATION: District No. / Rate / Mills	Tax including State Homestead	State Tax on Non-Homestead 226 Mills	SPECIAL TAXES	TOTAL TAXES		PAID	WHEN PAID: Month Day Year	Number of Receipt	March Settlement 1953	June Settlement 1953	Penalty	November Settlement 1953	Penalty	Collections to First Monday in January 1954	Penalty	Delinquent on First Monday in January 1954	Penalty	Total Delinquent Tax and Penalty	REMARKS
			Dollars	Dollars	Dollars	Dollars															
	A		$ cts.	$ cts.	$ cts.	$ cts.															
			14.56	.20		14.76	1	Paid in Full	MAY 28 1953	7005		14.76								
			11.00			11.00	2	PAID IN FULL	MAY 28 1953	7006		11.00								
			8.14			8.14	3	2nd Half Paid 1st Half Paid	OCT 20 1953 MAY 27 1953	6445		4.07		4.07						
			8.14			8.14	4	PAID IN FULL	MAY 28 1953	7006		8.14								
							5														
			38.12			38.12	6	PAID IN FULL	MAY 28 1953	7006		38.12								
			41.50			41.50	7	PAID IN FULL	APR 28 1953	3870		41.50								
			2.20			2.20	8	PAID IN FULL	MAY 20 1953	5891		2.20								
			17.10			17.10	9	2nd Half Paid 1st Half Paid	OCT 20 1953 MAY 27 1953	6445		8.55		8.55						
			10.14			10.14	10	2nd Half Paid 1st Half Paid	OCT 20 1953 MAY 27 1953	6445		10.57		10.57						
			21.18			21.18	11	2nd Half Paid 1st Half Paid	OCT 20 1953 MAY 27 1953	6445		4.90		3.40						
			8.80			8.80	12	2nd Half Paid 1st Half Paid	OCT 20 1953 MAY 27 1953	6445		7.11		1.11						
			14.22			14.22	13	2nd Half Paid 1st Half Paid	OCT 20 1953 MAY 27 1953	6445		5.42		5.42						
			10.87			10.87	14	2nd Half Paid 1st Half Paid	OCT 20 1953 MAY 27 1953	6445		8.66		8.66						
			17.10	.22		17.32	15	PAID IN FULL	MAY 20 1953	5891		13.38								
			13.38			13.38	16														
			8.30			8.30	17	2nd Half Paid 1st Half Paid	OCT 20 1953 MAY 27 1953	6445		4.15		4.15						
			8.46			8.46	18	2nd Half Paid 1st Half Paid	OCT 20 1953 MAY 27 1953	6445		4.23		4.23						
							19														
							20														
			243.04	.42		243.46						186.28		51.15						

H 1348
15
1435

Assessment Roll and Tax List of Real Property in the Louse of Shingobee

Cass County, Minnesota, for Taxes for the Year 1952.

IN WHOSE NAME ASSESSED	TO WHOM TRANSFERRED	DESCRIPTION OF PROPERTY: SUBDIVISION	Sec. or Lot	Town or Block	Rge.	Number of Acres of Land: Acres	100ths	No. School District	Ind. Imp. Assessed Value	Ind. Agr. Land Assessed Value	TRUE AND FULL VALUATIONS: LAND Exclusive of Structures and Improvements	BUILDINGS and Other Structures	MACHINERY Permanently Attached to Real Estate	TOTAL True and Value
											Dollars	Dollars	Dollars	Dollars
Bert L., John L. + Andrew L. Johnson		NE¼ NE¼ Lot 1	33	142	31	16	05	5	70		159			159
U. S. of America		NW¼ of NE¼												
U. S. of America		SW¼ of NE¼ Lot 2												
		SE¼ of NE¼												
R. E. + E. W. Stanley, Earl W. + Raymond E. Stanley		NE¼ of NW¼				40			70		320			320
		NW¼ of NW¼				40			"		600	850		1450
		SW¼ of NW¼				40			"		320			320
R. E. + E. W. Stanley		SE¼ of NW¼				40			"		320			320
U. S. of America		NE¼ of SW¼												
U. S. of America		NW¼ of SW¼												
U. S. of America		SW¼ of SW¼												
U. S. of America		SE¼ of SW¼												
		NE¼ of SE¼												
U. S. of America		NW¼ of SE¼ Lot 3												
U. S. of America		SW¼ of SE¼ Lot 4												
Horace B. Krieg, Admr. C.T.A. Estate John E. Andrus Jr.		SE¼ of SE¼ Lot 5				5	50		no		66			66
						181	55				1786	850		2636

IN WHOSE NAME ASSESSED	ASSESSED VALUATIONS: RURAL Homestead Up to $4,000 20%	RURAL Over $4,000 and Non-Homestead 33⅓%	ALL OTHER Homestead Up to $4,000 25%	ALL OTHER Over $4,000 and Non-Homestead 40%	MACHINERY Permanently Attached to Real Estate 33⅓%	TOTAL ASSESSED VALUE	Total Assessed Value as Equalized by the Board of Review	FINAL EQUALIZED VALUE
	Dollars	Dollars	Dollars	Dollars	Dollars	Dollars	Dollars	Dollars
Bert L., John L. + Andrew L. Johnson		53				53		
U. S. of America								
U. S. of America								
R. E. + E. W. Stanley, Earl W. + Raymond E. Stanley	64					64		
	290					290		
	64					64		
R. E. + E. W. Stanley	64					64		
U. S. of America								
U. S. of America								
U. S. of America								
U. S. of America								
U. S. of America								
U. S. of America								
Horace B. Krieg, Admr. C.T.A. Estate John E. Andrus Jr.	22					22		
	484					557		

SOLD FOR TAXES	VALUATIONS BY SCHOOL DISTRICTS AS EQUALIZED BY DEPARTMENT OF TAXATION: District No. 5 Rate 49.12 Mills	Tax including State Homestead Mills	State Tax on Non-Homestead 2.2 Mills	SPECIAL TAXES	TOTAL TAXES	PAID	WHEN PAID: Month Day Year	Number of Receipt	March Settlement 1953	June Settlement 1953	Penalty	November Settlement 1953	Penalty	Collections to First Monday in January 1954	Penalty	Delinquent on First Monday in January 1954	Penalty	Total Delinquent Tax and Penalty	REMARKS
	Dollars		$ cts.	$ cts.	$ cts.					$ cts.	$ cts.	$ cts.	$ cts.	$ cts.	$ cts.	$ cts.	$ cts.	$ cts.	
1	53	898	12		910	PAID IN FULL	MAY 29 1953	6271		910									
2																			
3																			
4																			
5																			
6	# 64	1084			1084	2nd Half Paid	OCT 23 1953												
						1st Half Paid	MAY 23 1953												
7	#290	4912			4912	2nd Half Paid	OCT 23 1953	6344		4082		4082							
						1st Half Paid	MAY 23 1953	11452											
8	# 64	1084			1084	2nd Half Paid	OCT 23 1953												
						1st Half Paid	MAY 23 1953												
9	# 64	1084			1084														
10																			
11																			
12																			
13																			
14																			
15																			
16																			
17																			
18																			
19	22	372	04		376	2nd Half Paid	OCT 31 1953	15239		188		188							
						1st Half Paid	MAY 29 1953	11122											
20																			
	# 484									5780		4270							
	75																		
	557																		

Assessment Roll and Tax List of Real Property in the Town of Shingobee

Cass County, Minnesota, for Taxes for the Year 1952.

IN WHOSE NAME ASSESSED	TO WHOM TRANSFERRED	DESCRIPTION OF PROPERTY: SUBDIVISION	Sec. or Lot	Town or Block	Rng.	Number of Acres of Land	Notes	No. School District	Indicate Homestead Yes or No	Indicate Agricultural Land Yes or No	TRUE AND FULL VALUATIONS: LAND Exclusive of Structures and Improvements	BUILDINGS and Other Structures	MACHINERY Personality Attached to Real Estate	TOTAL True and Value	ASSESSED VALUATIONS: RURAL: Homestead Up to $4,000 20%	RURAL: Over $4,000 and Non-Homestead 33⅓%	ALL OTHER: Homestead Up to $4,000 25%	ALL OTHER: Over $4,000 and Non-Homestead 40%	MACHINERY Personality Attached to Real Estate 33⅓%	TOTAL ASSESSED VALUE	Total Assessed Value as Equalized by the Board of Review	FINAL EQUALIZED VALUE
						Acres					Dollars	Dollars	Dollars	Dollars	Dollars	Dollars	Dollars	Dollars	Dollars	Dollars	Dollars	Dollars
Elizabeth B. Andrus		1 NE¼ of NE¼	34	142	31	40		5	No		1200	699		1899		623				623		
"		2 NW¼ of NE¼				40			"		1200			1200		400				400		
		3 SW¼ of NE¼																				
		4 SE¼ of NE¼																				
Elizabeth B. Andrus		5 NE¼ of NW¼ E. of Hy #34				583			"		60			60		20				20		
John T. Michael		6 Bal of NE¼ of NW¼ W. of Hy #34				3447			"		270			270		90				90		
"		7 NW¼ of NW¼ Lot 1				2725			"		210			210		70				70		
Faye Cole Andrus		8 SW¼ of NW¼ Lot 2				2925			"		725	424		1149		383				383		
M. E. Wakefield		9 All of that part lying E. of S.R.H. #30 in SE¼ of NW¼				2438			"		360			360		120				120		
Peter W. Riegle Adm. & the Estate of Jos. Andrus Jr.		10 All of SE¼ of NE¼ & E. of S.R.H. #30				15			"		150			150		50				50		
"		11 NE¼ of SW¼ E. of Hy #34				25			"		252			252		84				84		
Orrie + Laverne R. Avelsgard		12 NW¼ of SW¼ Lot 3				31			420		685	1565		2250	450					450		
" " "		13 SW¼ of SW¼ Lot 4				19			"		555	200		755	151					151		
Helmut + Henry Bakker Jr. Parcel 1 Riegle Adm. C.S.N. Estate of John Andrus Jr.		14 SE¼ of SW¼ less 3 acs.				37			"		240	125		365	73					73		
		15 NE¼ of NE¼ lying between S.R.H. #30 & new Hy				62			NO		12			12		4				4		
Orrie + Laverne R. Avelsgard		16 NW¼ of SE¼ Lying between S.R.H. #30 & new Hy #34				15 00			420		180			180	36					36		
		17 NW¼ of SE¼																				
		18 SW¼ of SE¼																				
		19 SE¼ of SE¼																				
		20																				
						364 50					6099	3013		9112	710	1854				2564		

	SOLD FOR TAXES	VALUATIONS BY SCHOOL DISTRICTS AS EQUALIZED BY DEPARTMENT OF TAXATION: District No. / Rate / Mills	Tax including State Homestead	State Tax on Non-Homestead 2.46 Mills	SPECIAL TAXES	TOTAL TAXES	PAID	WHEN PAID	Number of Receipt	March Settlement 1953	June Settlement 1953	Penalty	November Settlement 1953	Penalty	Collections to First Monday in January 1954	Penalty	Delinquent on First Monday in January 1954	Penalty	Total Delinquent Tax and Penalty	REMARKS
		Dollars	$ cts.	$ cts.	$ cts.	$ cts.		Month Day Year		$ cts.	$ cts.	$ cts.	$ cts.	$ cts.	$ cts.	$ cts.	$ cts.	$ cts.	
1		633	Transferred to Helmut Bakker	1447	1447	10866	1 PAID IN FULL	AUG 13 1953	6283				10866	272					
2		400	" " " " "	6776	90	6866	2 PAID IN FULL	AUG 17 1953					6866	172					
3																				
4																				
5		20	Transferred to Helmut Bakker	338	04	242	5 PAID IN FULL	AUG 13 1953	6283				342	08					
6		90		1524	20	1544	6 1st Half Paid	SEP 8 1953	6304		772		772						
							2nd Half Paid	SEP 8 1953												
							1st Half Paid	MAY 27 1953	6440											
7		70		1186	16	1202	2nd Half Paid	SEP 8 1953			601		601						
8		383		6488	86	6574	8 PAID IN FULL	MAY 29 1953	6744		6574								
9		120		2032	28	2060	9 PAID IN FULL	MAY 29 1953			2060								
10		50		846	12	858	1st Half Paid	OCT 31 1953	7184		429		429						
							2nd Half Paid	OCT 31 1953												
11	SOLD FOR TAXES	84		1422	18	1440	1st Half Paid	OCT 31 1953	7529		720		720						
12		# 450		7622		7622	1st Half Paid	MAY 25 1953	7070		3811		3811						
							2nd Half Paid	OCT 30 1953	7253											
13		# [illegible]		2558		2558	1st Half Paid	MAY 25 1953	7070		1279		1279						
							2nd Half Paid	OCT 30 1953	7253											
14		# 73		1236		1236	13 PAID IN FULL	MAY 29 1953	7338		1236								
15	SOLD FOR TAXES	4		65	-	65	1st Half Paid	OCT 31 1953	7529				34						
							2nd Half Paid													
							1st Half Paid	MAY 25 1953	7070		305									
16		# 36		610		610	2nd Half Paid	OCT 30 1953	7253				305						
17																				
18																				
19																				
20																				
		H 710 1554 2564		43425	418	43846					17851		21025							

Minnetonka Beach
Shingobee Island
Pine Point
Arbutus
Ojibway
Big Isle Addn

Assessment Roll and Tax List of Real Property in the Town of Shingobee

Form 2CD (52) 46-1250 Minnesota Tax Commission

IN WHOSE NAME ASSESSED	TO WHOM TRANSFERRED	DESCRIPTION OF PROPERTY: SUBDIVISION	Sec. Lot	Town or Block	Rng.	Number of Acres of Land: Acres	Number of Acres of Land: Note	Sch. District	Industrial Iron Ore Tax Yr.	Industrial Timber Tax Yr.	TRUE AND FULL VALUATIONS: LAND Exclusive of Structures and Improvements	BUILDINGS and Other Structures	MACHINERY Permanently Attached to Real Estate	TOTAL True and Full Value	ASSESSED VALUATIONS: RURAL: Homestead Up to $4,000 20%	RURAL: Over $4,000 (first $4,000 at 20%) 33⅓%	ALL OTHER: Homestead Up to $4,000 25%	ALL OTHER: Over $4,000 and Non-Homestead 40%	MACHINERY Permanently Attached to Real Estate 33⅓%	TOTAL ASSESSED VALUE	Total Assessed Value as Equalized by the Board of Review	FINAL EQUALIZED VALUE
											Dollars	Dollars	Dollars	Dollars	Dollars	Dollars	Dollars	Dollars	Dollars	Dollars	Dollars	Dollars
Wm Mc Garry		12 62 rods E & W by 80 rods N & S of Lot 1 Rec Pg 35	1	142	31	38 02	5	710			660	1350		3270	402	420				822		
Paul E Draper		3 acres of Lot 1 W of Pig Iron 275 rods	2			25		710			90			90		30				30		
Wm Mc Garry		17½ rods N & S by 80 rods E & W	34			240		410			600			600	120					120		
Edward C Mick & Nora E Carney		100 x 300 ft of Lot 1				75		"			300	330		600	120					120		
Paul E. Draper		2 acres in NW cor of Lot 1 Rec Pg 35 & 2 acres in SW cor of Lot 1 Rec Pg 35 & 1 acre in NE cor of Lot 1 Rec Pg 35 & 150 x 300 ft in SE cor of Lot 1 Rec Pg 35				30 22		710			132			132		44				44		
Gustav O Larff		150 x 300 ft in NW cor of NW¼ of NW¼ except 5 acres in NW cor & except 17½ rods x 80 rods in SW cor				100		"			60			60		20				20		
Floyd E & Reva Bennett		As per deed				50		"			99	357		456		152				152		
Theodore J & Parpara D Zawadzki		80 x 300 ft off E side of NW¼ of NW¼				100		410			100	600		700	140					140		
Frances E. Draper		50 x 300 ft of Lot 1 W of Hy				35		"			55			55	11					11		
Vivian & Herman Kaas		150 x 300 ft off E side of NW¼ of NW¼				35		710			60	150		210		70				70		
Glen G & Marion Bateman		50 x 250 ft in NW cor of Lot 1				29		"			60			60		20				20		
		Exc. of N.E. ¼ of NW¼	13			135		"			60			60		20				20		
Wm & Augusta L Regan		50 x 300 ft off E side of NW¼ of NW¼ (McPherson Tract)				30		"			60			60		20				20		
Clarence & Marion Rivers		300 x 300 ft off N side of NW¼ of NW¼				70		410			75	780		855	155					155		
Frances D Draper		50 x 300 ft off E side of NW¼ of NW¼				35		"			60	350		410	82					82		
P. M. Hall & Ed. S. Staede		Mineral Lot 17 in NW¼ of NW¼ (approx)	17			30		710			240			240		80				80		
		SW¼ of SE¼	28																			
Glen G. Bateman		50 x 250 ft off E side of NW¼ of NW¼	15			30		410			60	580		860	172					172		
			22																			
Cont. on next page						1096					1920	6097		8017	1094	649				1943		

Cass County, Minnesota, for Taxes for the Year 1952.

	SOLD FOR TAXES	VALUATIONS BY SCHOOL DISTRICTS AS EQUALIZED BY DEPARTMENT OF TAXATION: District No. 5 Rate 34 Mills	District No. 4 Rate 36 Mills	District No. 7 Rate 36 Mills	Tax Including State Homestead Mills	State Tax on Non-Homestead 22.6 Mills	SPECIAL TAXES	TOTAL TAXES	PAID	WHEN PAID	Number of Receipt	March Settlement 1953	June Settlement 1953	Penalty	November Settlement 1953	Penalty	Collections to First Monday in January 1954	Penalty	Delinquent on First Monday in January 1954	Total Delinquent Tax and Penalty	REMARKS
		Dollars	Dollars	Dollars	$ cts.	$ cts.	$ cts.	$ cts.		Month Day Year		$ cts.	$ cts.	$ cts.	$ cts.	$ cts.	$ cts.	$ cts.	$ cts.	$ cts.	
1			H 433 429		155 68	94		156 62	1 PAID IN FULL	MAY 29 1953	7052		156 62								
2		3			50	-		50	2 PAID IN FULL	MAY 29 1953	7052		50								
3																					
4			H 12		228			228	4 PAID IN FULL	MAY 29 1953	7052		228								
5		H 120			2032			2032	2nd Half Paid	OCT 3 1953	7829				1016			1016	31		
									1st Half Paid	JUN 25 1953	5623										
6		44			746	10		756	6 PAID IN FULL	MAY 29 1953	7052		756								
7		20			338	04		342	7 PAID IN FULL	MAY 29 1953	7038		342								
8		152			2574	34		2608	PAID IN FULL	MAY 21 1953	6311		2608								
9		H 140			2372			2372	9 PAID IN FULL	SEP 2 1953	12998				2372	36				
10	SOLD FOR TAXES	H 11			186			186											186		
11		70			1186	16		1202	11 PAID IN FULL	MAY 29 1953	7036		1202								
12	SOLD FOR TAXES	20			338	04		342	12										342		
13	SOLD FOR TAXES	20			338	04		342	13												
14		20			338	04		342	14 PAID IN FULL	MAY 29 1953	7035		342								
15		H 185			2626			2626	15 PAID IN FULL	MAY 1 1953	5946		2626								
16	SOLD FOR TAXES	H 87			1388			1388	16 2nd Half Paid	OCT 31 1953	7833				687			687	1388		
17		80			1356	18		1374	17 1st Half Paid	MAY 29 1953	7037										
18									18												
19	SOLD FOR TAXES	H 172			2914			2914	19										2914		
20									20												
		H 680	H 474 = 1094		157 76																
		429	420 = 849		1871 22	188															
		1109	894 = 1943		3463 98			$4966					3456	5041					5172		

Sunrise Beach | Shingobee Island | Pine Point | Addition | Oshinee | Lots 1st Addition

Assessment Roll and Tax List of Real Property in the Town of Shingobee

Cass County, Minnesota, for Taxes for the Year 1952.

Form 5CD (52)

IN WHOSE NAME ASSESSED	TO WHOM TRANSFERRED	DESCRIPTION OF PROPERTY: SUBDIVISION	Sec. or Lot	Town or Block	Rng.	Number of Acres of Land: Acres	Number of Acres of Land: Mills	Sch. Dist.	Inf. Non-Hmstd Tax w. Ns	Inf. Agri. Non-Hmstd Tax w. Ns	TRUE AND FULL VALUATIONS: LAND Exclusive of Structures and Improvements	TRUE AND FULL VALUATIONS: BUILDINGS and Other Structures	TRUE AND FULL VALUATIONS: MACHINERY Permanently Attached to Real Estate	TRUE AND FULL VALUATIONS: TOTAL True and Full Value	ASSESSED VALUATIONS: RURAL: Homestead Up to $4,000 20%	ASSESSED VALUATIONS: RURAL: Over $4,000 and Non-Homestead 33⅓%	ASSESSED VALUATIONS: ALL OTHER: Homestead Up to $4,000 25%	ASSESSED VALUATIONS: ALL OTHER: Over $4,000 and Non-Homestead 40%	ASSESSED VALUATIONS: MACHINERY Permanently Attached to Real Estate 33⅓%	TOTAL ASSESSED VALUE	Total Assessed Value as Equalized by the Board of Review	FINAL EQUALIZED VALUE
											Dollars	Dollars	Dollars	Dollars	Dollars	Dollars	Dollars	Dollars	Dollars	Dollars	Dollars	Dollars
Earl & Frances Draper		100 ft in NW cor of SW¼ NW¼ & Lot 1 and N½ of SW¼	35	142	31	5 40	1				60	75		135	27					27		
J. R. & Amanda Chumley		2 acres of N½ of NW¼ SW¼ of NE¼				60					60			60	12					12		
		SE¼ of NE¼																				
		NE¼ of NW¼																				
		NW¼ of NW¼																				
		SW¼ of NW¼																				
		SE¼ of NW¼																				
		NE¼ of SW¼																				
		NW¼ of SW¼																				
		SW¼ of SW¼																				
		SE¼ of SW¼																				
		NE¼ of SE¼																				
		NW¼ of SE¼																				
		SW¼ of SE¼																				
		SE¼ of SE¼																				
							1				120	75		195	39					39		

SOLD FOR TAXES	VALIDATIONS BY SCHOOL DISTRICTS AS EQUALIZED BY DEPARTMENT OF TAXATION: District No. 6 Rate 49 1/2 Mills	District No. Rate Mills	District No. Rate Mills	District No. Rate Mills	District No. Rate Mills	Tax including State Homestead Mills	State Tax on Non-Homestead Mills	SPECIAL TAXES	TOTAL TAXES	PAID	WHEN PAID: Month Day Year	Number of Receipt	March Settlement 1953	June Settlement 1953	Penalty	November Settlement 1953	Penalty	Collections to First Monday in January 1954	Penalty	Delinquent on First Monday in January 1954	Total Delinquent Tax and Penalty	REMARKS
	Dollars	Dollars	Dollars	Dollars	Dollars	Dollars	$ cts.	$ cts.	$ cts.				$ cts.	$ cts.	$ cts.	$ cts.	$ cts.	$ cts.	$ cts.	$ cts.	$ cts.	
1																						
2	H 27						4 58		4 58	2nd Half Paid	OCT 26 1953	4816								4 58		
3	H 12						2 04		2 04	1st Half Paid	MAY 27 1953	4179		1 02		1 02						
4																						
5																						
6																						
7																						
8																						
9																						
10																						
11																						
12																						
13																						
14																						
15																						
16																						
17																						
18																						
19																						
20																						
	H 39					6 62			6 62					1 02		1 02				4 58	

Sunrise Beach

Shingobee Island

Point

Addition

Outlot

Lot

Addition

Assessment Roll and Tax List of Real Property in the Town of Shingobee, Cass County, Minnesota, for Taxes for the Year 1952.

Form SCD (53)

IN WHOSE NAME ASSESSED	TO WHOM TRANSFERRED	DESCRIPTION OF PROPERTY: SUBDIVISION	Sec. or Lot	Town or Block	Rng.	Number of Acres of Land	Sch. District	Improvements Subject to Real Estate Tax	Improvements Subject to Personal Property Tax	TRUE AND FULL VALUATIONS: LAND Exclusive of Structures and Improvements	BUILDINGS and Other Structures	MACHINERY Permanently Attached to Real Estate	TOTAL True and Full Value	ASSESSED VALUATIONS: RURAL Homestead Up to $1,000 20%	RURAL Over $1,000 and Non-Homestead 33⅓%	ALL OTHER Homestead Up to $4,000 25%	ALL OTHER Over $4,000 and Non-Homestead 40%	MACHINERY Permanently Attached to Real Estate 33⅓%	TOTAL ASSESSED VALUE	Total Assessed Value as Equalized by the Board of Review	FINAL EQUALIZED VALUE
						Acres / 100ths				Dollars	Dollars	Dollars	Dollars	Dollars	Dollars	Dollars	Dollars	Dollars	Dollars	Dollars	Dollars
Chris F. Kamsier		NE¼ of NE¼	36	142	31	40	5			200			200	40					40		
"		Lot less 5 x 16 rds + less 4½ acs + less 5 x 16 rds of Lot 1 NW¼ of NE¼				27 50	"			225			225	45					45		
		5 x 16 rds of Lot 1 SE¼ of NE¼																			
George + Lempi Alto		2 acres of Lot 1 NE¼ of NW¼				2	10			60			60		20				20		
		NW¼ of NW¼																			
		SW¼ of NW¼																			
		SE¼ of NW¼																			
Melford S. + Orla K. Knutson		2 acres of Lot 1 NE¼ of SW¼				2 50	10			125	484		609		203				203		
		NW¼ of SW¼																			
		SW¼ of SW¼																			
		SE¼ of SW¼																			
Myrtle I. Copeland + Hazel E. McKillop		NE¼ of SE¼					7			321			321		107				107		
L. L. + Lila M. Kayes		NW¼ of SE¼ Lot 3					"			249			249		83				83		
Myrtle I. Copeland + Hazel E. McKillop		SW¼ of SE¼								321			321		107				107		
		SE¼ of SE¼																			
						77 40				1501	484		1985	85	590				605		

SOLD FOR TAXES	VALUATIONS BY SCHOOL DISTRICTS AS EQUALIZED BY DEPARTMENT OF TAXATION: District No. 7 Rate 41 Mills	District No. ____ Rate ____ Mills	District No. ____ Rate ____ Mills	District No. ____ Rate ____ Mills	District No. ____ Rate ____ Mills	District No. ____ Rate ____ Mills	Tax including State Homestead ____ Mills	State Tax on Non-Homestead 22.6 Mills	SPECIAL TAXES	TOTAL TAXES		PAID	WHEN PAID	Number of Receipt	March Settlement 1953	June Settlement 1953	Penalty	November Settlement 1953	Penalty	Collections to First Monday in January 1954	Penalty	Delinquent on First Monday in January 1954	Total Delinquent Tax and Penalty	REMARKS
	Dollars	Dollars	Dollars	Dollars	Dollars	Dollars	$ cts.	$ cts.	$ cts.	$ cts.			Month Day Year										
1	4 40						6 78			6 78	1	2nd Half Paid	SEP 1 1953	1256			339					339	
												1st Half Paid	MAY 27 1953	1224									
2	4 45						7 62			7 62	2	2nd Half Paid	SEP 1 1953	1254			381					381	
												1st Half Paid	MAY 27 1953	1660									
3											3												
4											4												
5	20						3 38	04		3 42	5	PAID IN FULL JUL 9 1953		1152					3 42	07			
6											6												
7											7												
8											8												
9											9												
10	20 3						3 38	46		3 84	10	PAID IN FULL MAY 2 9 1953		1239			3 84						
11											11												
12											12												
13											13												
14											14												
15											15												
16	107						18 12	24		18 36	16	PAID IN FULL APR 16 1953		1258			18 36						
17	83						14 06	18		14 24	17	PAID IN FULL APR 9 1953		1192									
18											18												
19	107						18 12	24		18 36	19	PAID IN FULL APR 16 1953		1258			18 36						
20											20												
	4 35																						
	5 20																						
	605						102 46	1 16		103 62							93 00		10 02				

Sunrise Beach
Shingobee Island
Point
Highway 1 to 1st Addn

Assessment Roll and Tax List of Real Property in the Town of Shingobee

Form SCD (52) [illegible]

IN WHOSE NAME ASSESSED	TO WHOM TRANSFERRED	DESCRIPTION OF PROPERTY: SUBDIVISION	Sec. or Lot	Town or Block	Rge.	Number of Acres of Land: Acres	100ths	No. School District	Indicate Homestead Tract by Ho	Indicate Agricultural Tract by Ag	TRUE AND FULL VALUATIONS: LAND Exclusive of Structures and Improvements (Dollars)	BUILDINGS and Other Structures (Dollars)	MACHINERY Personal only Attached to Real Estate (Dollars)	TOTAL True and Full Value (Dollars)	ASSESSED VALUATIONS: RURAL: Homestead Up to $4,000 20% (Dollars)	RURAL: Over $4,000 and Non-Homestead 33⅓% (Dollars)	ALL OTHER: Homestead Up to $4,000 25% (Dollars)	ALL OTHER: Over $4,000 and Non-Homestead 40% (Dollars)	MACHINERY Personally Attached to Real Estate 33⅓% (Dollars)	TOTAL ASSESSED VALUE (Dollars)	Total Assessed Value as Equalized by the Board of Review (Dollars)	FINAL EQUALIZED VALUE (Dollars)
		1 NE¼ of NE¼																				
		2 NW¼ of NE¼																				
		3 SW¼ of NE¼																				
		4 SE¼ of NE¼																				
		5																				
		6 NE¼ of NW¼																				
		7 NW¼ of NW¼																				
		8 SW¼ of NW¼																				
		9 SE¼ of NW¼																				
		10																				
		11 NE¼ of SW¼																				
		12 NW¼ of SW¼																				
		13 SW¼ of SW¼																				
		14 SE¼ of SW¼																				
		15																				
		16 NE¼ of SE¼																				
		17 NW¼ of SE¼																				
		18 SW¼ of SE¼																				
		19 SE¼ of SE¼																				
		20																				
		Total Carried				11.84	64															

Cass County, Minnesota, for Taxes for the Year 1952.

SOLD FOR TAXES	VALUATIONS BY SCHOOL DISTRICTS AS EQUALIZED BY DEPARTMENT OF TAXATION: District No. / Rate ... Mills (Dollars)	District No. / Rate ... Mills (Dollars)	District No. / Rate ... Mills (Dollars)	District No. / Rate ... Mills (Dollars)	District No. / Rate ... Mills (Dollars)	Tax including State Homestead ... Mills ($ cts.)	State Tax on Non-Homestead ... Mills ($ cts.)	SPECIAL TAXES ($ cts.)	TOTAL TAXES ($ cts.)		PAID	WHEN PAID: Month Day Year	Number of Receipt	March Settlement 1953 ($ cts.)	June Settlement 1953 ($ cts.)	Penalty	November Settlement 1953 ($ cts.)	Penalty	Collections to First Monday in January 1954 ($ cts.)	Penalty	Delinquent on First Monday in January 1954 ($ cts.)	Total Delinquent Tax and Penalty ($ cts.)	REMARKS
1										1												
2										2												
3										3												
4										4												
5										5												
6										6												
7										7												
8										8												
9										9												
10										10												
11										11												
12										12												
13										13												
14										14												
15										15												
16										16												
17										17												
18										18												
19										19												
20										20												

Sunrise Beach
Shingobee Island
Pine Point
Addition
Ojibway Isle 1st Addition

Assessment Roll and Tax List of Real Property in the Town of Shingobee

Form 45CD (52) [illegible]

IN WHOSE NAME ASSESSED	TO WHOM TRANSFERRED	DESCRIPTION OF PROPERTY: SUBDIVISION	Sec. or Lot	Town or Block	Rng.	Number of Acres of Land: Acres	100ths	No. School District	Indicate Homestead Tract by H	Indicate Agricultural Tract by Ag	TRUE AND FULL VALUATIONS: LAND Exclusive of Structures and Improvements (Dollars)	BUILDINGS and Other Structures (Dollars)	MACHINERY Permanently Attached to Real Estate (Dollars)	TOTAL True and Full Value (Dollars)	ASSESSED VALUATIONS: RURAL: Homestead Up to $4,000 20% (Dollars)	RURAL: Over $4,000 and Non-Homestead 33⅓% (Dollars)	ALL OTHER: Homestead Up to $4,000 25% (Dollars)	ALL OTHER: Over $4,000 and Non-Homestead 40% (Dollars)	MACHINERY Permanently Attached to Real Estate 33⅓% (Dollars)	TOTAL ASSESSED VALUE (Dollars)	Total Assessed Value as Equalized by the Board of Review (Dollars)	FINAL EQUALIZED VALUE (Dollars)
		1 NE¼ of NE¼																				
		2 NW¼ of NE¼																				
		3 SW¼ of NE¼																				
		4 SE¼ of NE¼																				
		5																				
		6 NE¼ of NW¼																				
		7 NW¼ of NW¼																				
		8 SW¼ of NW¼																				
		9 SE¼ of NW¼																				
		10																				
		11 NE¼ of SW¼																				
		12 NW¼ of SW¼																				
		13 SW¼ of SW¼																				
		14 SE¼ of SW¼																				
		15																				
		16 NE¼ of SE¼																				
		17 NW¼ of SE¼																				
		18 SW¼ of SE¼																				
		19 SE¼ of SE¼																				
		20																				

Cass County, Minnesota, for Taxes for the Year 1952.

SOLD FOR TAXES	VALUATIONS BY SCHOOL DISTRICTS AS EQUALIZED BY DEPARTMENT OF TAXATION: District No.____ Rate.____ Mills (Dollars)	District No.____ Rate.____ Mills (Dollars)	District No.____ Rate.____ Mills (Dollars)	District No.____ Rate.____ Mills (Dollars)	District No.____ Rate.____ Mills (Dollars)	Tax including State Homestead ____ Mills ($ cts.)	State Tax on Non-Homestead ____ Mills ($ cts.)	SPECIAL TAXES ($ cts.)	TOTAL TAXES ($ cts.)		PAID: WHEN PAID: Month Day Year	Number of Receipt	March Settlement 1953 ($ cts.)	June Settlement 1953: $ cts.	Penalty ($ cts.)	November Settlement 1953 ($ cts.)	Penalty ($ cts.)	Collections to First Monday in January 1954 ($ cts.)	Penalty ($ cts.)	Delinquent on First Monday in January 1954 ($ cts.)	Total Delinquent Tax and Penalty ($ cts.)	REMARKS
										1											
										2											
										3											
										4											
										5											
										6											
										7											
										8											
										9											
										10											
										11											
										12											
										13											
										14											
										15											
										16											
										17											
										18											
										19											
										20											

Sunrise Beach
Shingobee Island
Fern Point
Addition
Oakbrook
Lots left addition
Book

Assessment Roll and Tax List of Real Property in the Town of Shingobee

Form 1CD (52) [illegible]

IN WHOSE NAME ASSESSED	TO WHOM TRANSFERRED	DESCRIPTION OF PROPERTY: SUBDIVISION	Sec. or Lot	Town or Block	Rge.	Number of Acres of Land: Acres	Number of Acres of Land: Hdths	No. School District	Ind. Non-Homestead Tax or No	Ind. Agricultural Tax or No	TRUE AND FULL VALUATIONS: LAND Exclusive of Structures and Improvements (Dollars)	TRUE AND FULL VALUATIONS: BUILDINGS and Other Structures (Dollars)	TRUE AND FULL VALUATIONS: MACHINERY Permanently Attached to Real Estate (Dollars)	TRUE AND FULL VALUATIONS: TOTAL True and Full Value (Dollars)	ASSESSED VALUATIONS: RURAL: Homestead Up to $4,000 20% (Dollars)	ASSESSED VALUATIONS: RURAL: Over $4,000 and Non-Homestead 33⅓% (Dollars)	ASSESSED VALUATIONS: ALL OTHER: Homestead Up to $4,000 25% (Dollars)	ASSESSED VALUATIONS: ALL OTHER: Over $4,000 and Non-Homestead 40% (Dollars)	ASSESSED VALUATIONS: MACHINERY Permanently Attached to Real Estate 33⅓% (Dollars)	TOTAL ASSESSED VALUE (Dollars)	Total Assessed Value as Equalized by the Board of Review (Dollars)	FINAL EQUALIZED VALUE (Dollars)
		NE¼ of NE¼																				
		NW¼ of NE¼																				
		SW¼ of NE¼																				
		S½ of NE¼																				
		NE¼ of NW¼																				
		NW¼ of NW¼																				
		SW¼ of NW¼																				
		SE¼ of NW¼																				
		NE¼ of SW¼																				
		NW¼ of SW¼																				
		SW¼ of SW¼																				
		SE¼ of SW¼																				
		NE¼ of SE¼																				
		NW¼ of SE¼																				
		SW¼ of SE¼																				
		SE¼ of SE¼																				

Cass County, Minnesota, for Taxes for the Year 1952.

SOLD FOR TAXES	VALUATIONS BY SCHOOL DISTRICTS AS EQUALIZED BY DEPARTMENT OF TAXATION: District No. ..... Rate ..... Mills (Dollars)	District No. ..... Rate ..... Mills (Dollars)	District No. ..... Rate ..... Mills (Dollars)	District No. ..... Rate ..... Mills (Dollars)	District No. ..... Rate ..... Mills (Dollars)	District No. ..... Rate ..... Mills (Dollars)	Tax including State Homestead ..... Mills ($ cts.)	State Tax on Non-Homestead ..... Mills ($ cts.)	SPECIAL TAXES ($ cts.)	TOTAL TAXES ($ cts.)		PAID	WHEN PAID: Month Day Year	Number of Receipt	March Settlement 1953 ($ cts.)	June Settlement 1953 ($ cts.)	Penalty	November Settlement 1953 ($ cts.)	Penalty	Collections to First Monday in January 1954 ($ cts.)	Penalty	Delinquent on First Monday in January 1954 ($ cts.)	Total Delinquent Tax and Penalty ($ cts.)	REMARKS
											1												
											2												
											3												
											4												
											5												
											6												
											7												
											8												
											9												
											10												
											11												
											12												
											13												
											14												
											15												
											16												
											17												
											18												
											19												
											20												

Sunrise Beach
Shingobee Island
Pine Point
Quimby Lts 1st Add

Assessment Roll and Tax List of Real Property in the Town of Shingobee,

Cass County, Minnesota, for Taxes for the Year 1952.

Form: SCD (52) MILLER-DAVIS COMPANY, MINNEAPOLIS

IN WHOSE NAME ASSESSED	TO WHOM TRANSFERRED		DESCRIPTION OF PROPERTY: SUBDIVISION	Sec. or Lot	Town or Block	Rng.	Number of Acres of Land: Acres	100ths	No. School District	Indicate Homestead Tax with Xa	Indicate Agricultural Tax with Xa	TRUE AND FULL VALUATIONS: LAND Exclusive of Structures and Improvements	BUILDINGS and Other Structures	MACHINERY Permanently Attached to Real Estate	TOTAL True and Full Value	ASSESSED VALUATIONS: RURAL: Homestead Up to $4,000 20%	RURAL: Over $4,000 and Non-Homestead 33⅓%	ALL OTHER: Homestead Up to $4,000 25%	ALL OTHER: Over $4,000 and Non-Homestead 40%	MACHINERY Permanently Attached to Real Estate 33⅓%	TOTAL ASSESSED VALUE	Total Assessed Value Equalized by the Board of Review	FINAL EQUALIZED VALUE
												Dollars	Dollars	Dollars	Dollars	Dollars	Dollars	Dollars	Dollars	Dollars	Dollars	Dollars
		1	NE¼ of NE¼																			
		2	NW¼ of NE¼																			
		3	SW¼ of NE¼																			
		4	SE¼ of NE¼																			
		5																				
		6	NE¼ of NW¼																			
		7	NW¼ of NW¼																			
		8	SW¼ of NW¼																			
		9	S½ of NW¼																			
		10																				
		11	NE¼ of SW¼																			
		12	NW¼ of SW¼																			
		13	SW¼ of SW¼																			
		14	SE¼ of SW¼																			
		15																				
		16	NE¼ of SE¼																			
		17	NW¼ of SE¼																			
		18	SW¼ of SE¼																			
		19	SE¼ of SE¼																			
		20																				

SOLD FOR TAXES	VALUATIONS BY SCHOOL DISTRICTS AS EQUALIZED BY DEPARTMENT OF TAXATION: District No.... Rate.... Mills	District No.... Rate.... Mills	District No.... Rate.... Mills	District No.... Rate.... Mills	District No.... Rate.... Mills	Tax including State Homestead .....Mills	State Tax on Non-Homestead .....Mills	SPECIAL TAXES	TOTAL TAXES		PAID	WHEN PAID: Month Day Year	Number of Receipt	March Settlement 1953	June Settlement 1953	Penalty	November Settlement 1953	Penalty	Collections to First Monday in January 1954	Penalty	Delinquent on First Monday in January 1954	Total Delinquent Tax and Penalty	REMARKS
	Dollars	Dollars	Dollars	Dollars	Dollars	$ cts.	$ cts.	$ cts.	$ cts.					$ cts.	$ cts.	$ cts.	$ cts.	$ cts.	$ cts.	$ cts.	$ cts.	
1										1												
2										2												
3										3												
4										4												
5										5												
6										6												
7										7												
8										8												
9										9												
10										10												
11										11												
12										12												
13										13												
14										14												
15										15												
16										16												
17										17												
18										18												
19										19												
20										20												

Sunrise Beach

Shingobee Island

Point

Gateway Site 1st Addn

Gateway Site 1st Addn

Assessment Roll and Tax List of Real Property in the Town of Shingobee

Form SCD (11) [illegible]

IN WHOSE NAME ASSESSED	TO WHOM TRANSFERRED		DESCRIPTION OF PROPERTY: SUBDIVISION	Sec. or Lot	Town or Block	Rng.	Number of Acres of Land: Acres	100ths	Sch. & Dist.	Indicate Homestead Tax w. No.	Indicate Agricultural Tax w. No.	TRUE AND FULL VALUATIONS: LAND Exclusive of Structures and Improvements (Dollars)	BUILDINGS and Other Structures (Dollars)	MACHINERY Permanently Attached to Real Estate (Dollars)	TOTAL True and Full Value (Dollars)	ASSESSED VALUATIONS: RURAL Homestead Up to $4,000 20% (Dollars)	RURAL Over $4,000 and Non-Homestead 33⅓% (Dollars)	ALL OTHER Homestead Up to $4,000 25% (Dollars)	ALL OTHER Over $4,000 and Non-Homestead 40% (Dollars)	MACHINERY Permanently Attached to Real Estate 33⅓% (Dollars)	TOTAL ASSESSED VALUE (Dollars)	Total Assessed Value as Equalized by the Board of Review (Dollars)	FINAL EQUALIZED VALUE (Dollars)
		1	NE¼ of NE¼																			
		2	NW¼ of NE¼																			
		3	SW¼ of NE¼																			
		4	SE¼ of NE¼																			
		5																				
		6	NE¼ of NW¼																			
		7	NW¼ of NW¼																			
		8	SW¼ of NW¼																			
		9	SE¼ of NW¼																			
		10																				
		11	NE¼ of SW¼																			
		12	NW¼ of SW¼																			
		13	SW¼ of SW¼																			
		14	SE¼ of SW¼																			
		15																				
		16	NE¼ of SE¼																			
		17	NW¼ of SE¼																			
		18	SW¼ of SE¼																			
		19	SE¼ of SE¼																			
		20																				

Cass County, Minnesota, for Taxes for the Year 1952.

SOLD FOR TAXES	VALUATIONS BY SCHOOL DISTRICTS AS EQUALIZED BY DEPARTMENT OF TAXATION: District No. / Rate ... Mills (Dollars)	Tax including State Homestead ... Mills ($ cts.)	State Tax on Non-Homestead ...,Mills ($ cts.)	SPECIAL TAXES ($ cts.)	TOTAL TAXES ($ cts.)		PAID	WHEN PAID: Month Day Year	Number of Receipt	March Settlement 1953 ($ cts.)	June Settlement 1953 ($ cts.)	Penalty	November Settlement 1953 ($ cts.)	Penalty	Collections to First Monday in January 1954 ($ cts.)	Penalty	Delinquent on First Monday in January 1954 ($ cts.)	Total Delinquent Tax and Penalty ($ cts.)	REMARKS
						1													
						2													
						3													
						4													
						5													
						6													
						7													
						8													
						9													
						10													
						11													
						12													
						13													
						14													
						15													
						16													
						17													
						18													
						19													
						20													

Sunrise Beach
Shingobee Island
Pine Point
Quilmy
Lots 1st Addn
Lake Shingobee

Assessment Roll and Tax List of Real Property in the Town of Shingobee

Cass County, Minnesota, for Taxes for the Year 1952.

Form 5C (32) WILD RICE RIVER, MINNESOTA

IN WHOSE NAME ASSESSED	TO WHOM TRANSFERRED	DESCRIPTION OF PROPERTY: SUBDIVISION	Sec. or Lot	Town No.	Block	Rng.	Number of Acres of Land: Acres	100ths	No. School District	Ind. Mem. Rural Tax or No	Ind. Agricultural Tax or No	TRUE AND FULL VALUATIONS: LAND Exclusive of Shores and Improvements	BUILDINGS and Other Structures	MACHINERY Permanently Attached to Real Estate	TOTAL True and Full Value
												Dollars	Dollars	Dollars	Dollars
Werner M. Backman		Shingobee Beach Add. Lot 1 Sec. 22-142-31	1		1				5	Yes		30			30
"			2		2				"			30			30
"			3		3				"			30			30
"			4		4				"			30			30
"			5		5				"			30			30
"			6		6				"			30			30
"			7		7				"			30			30
"			8		8				"			30			30
"			9		9				"			30			30
"			10		10				"			30			30
"			11		11				"			30			30
"			12		12				"			29	280		309
"			13		12				"			30			30
"			14		2				"			30			30
"			15		3				"			31	470		501
"			16		4				"			30			30
"			17		5				"			30			30
"			18		6				"			30			30
"			19		7				"			30			30
			20												
												570	750		1320

IN WHOSE NAME ASSESSED	ASSESSED VALUATIONS: RURAL Homestead Up to $4,000 20%	RURAL Over $4,000 and Non-Homestead 33⅓%	ALL OTHER Homestead Up to $4,000 25%	ALL OTHER Over $4,000 and Non-Homestead 40%	MACHINERY Permanently Attached to Real Estate 33⅓%	TOTAL ASSESSED VALUE	Total Assessed Value as Equalized by Board of Review	FINAL EQUALIZED VALUE
	Dollars	Dollars	Dollars	Dollars	Dollars	Dollars	Dollars	Dollars
Werner M. Backman	10					10		
"	10					10		
"	10					10		
"	10					10		
"	10					10		
"	10					10		
"	10					10		
"	10					10		
"	10					10		
"	10					10		
"	10					10		
"	10					10		
"	103					103		
"	10					10		
"	10					10		
"	167					167		
"	10					10		
"	10					10		
"	10					10		
"	10					10		
	293	147	440			880		

VALUATIONS BY SCHOOL DISTRICTS AS EQUALIZED BY DEPARTMENT OF TAXATION

SOLD FOR TAXES	District No. 2 Rate 24 Mills	District No. 5 Rate 24 Mills	District No. ..... Rate ..... Mills	District No. ..... Rate ..... Mills	District No. ..... Rate ..... Mills	Tax including State Tax on Non-Homestead 24 Mills	State Tax on Non-Homestead	SPECIAL TAXES	TOTAL TAXES	PAID	WHEN PAID: Month Day Year	Number of Receipt	March Settlement 1953	June Settlement 1953	Penalty	November Settlement 1953	Penalty	Collections to 1st Monday in January 1954	Penalty	Delinquent on 1st Monday in January 1954	Total Delinquent Tax and Penalty	REMARKS
	Dollars	Dollars	Dollars	Dollars	Dollars	$ cts.	$ cts.	$ cts.	$ cts.				$ cts.	$ cts.	$ cts.	$ cts.	$ cts.	$ cts.	$ cts.	$ cts.	$ cts.	
	10					170	02		172	2nd Half Paid 1st Half Paid	JUL 17 1953 MAY 2 9 1953										
2	10					170	02		172	2nd Half Paid 1st Half Paid	JUL 17 1953 MAY 2 9 1953										
3	10					170	02		172	2nd Half Paid 1st Half Paid	JUL 17 1953 MAY 2 9 1953										
4	10					170	02		172	2nd Half Paid 1st Half Paid	JUL 17 1953 MAY 2 9 1953										
5	10					170	02		172	2nd Half Paid 1st Half Paid	JUL 17 1953 MAY 2 9 1953										
6	10					170	02		172	2nd Half Paid 1st Half Paid	JUL 17 1953 MAY 2 9 1953										
7	10					170	02		172	2nd Half Paid 1st Half Paid	JUL 17 1953 MAY 2 9 1953										
8	10					170	02		172	2nd Half Paid 1st Half Paid	JUL 17 1953 MAY 2 9 1953										
9	10					170	02		172	2nd Half Paid 1st Half Paid	JUL 17 1953 MAY 2 9 1953	7779									
10	10					170	02		172	2nd Half Paid 1st Half Paid	JUL 17 1953 MAY 2 9 1953	6224		3946		3946					
11	10					170	02		172	2nd Half Paid 1st Half Paid	JUL 17 1953 MAY 2 9 1953										
12	103					1744	24		1768	2nd Half Paid 1st Half Paid	JUL 17 1953 MAY 2 9 1953										
13	10					170	02		172	2nd Half Paid 1st Half Paid	JUL 17 1953 MAY 2 9 1953										
14	10					170	02		172	2nd Half Paid 1st Half Paid	JUL 17 1953 MAY 2 9 1953										
15		167				3162	38		3200	2nd Half Paid 1st Half Paid	JUL 17 1953 MAY 2 9 1953										
16	10					170	02		172	2nd Half Paid 1st Half Paid	JUL 17 1953 MAY 2 9 1953										
17	10					170	02		172	2nd Half Paid 1st Half Paid	JUL 17 1953 MAY 2 9 1953										
18	10					170	02		172	2nd Half Paid 1st Half Paid	JUL 17 1953 MAY 2 9 1953										
19	10					170	02		172	2nd Half Paid 1st Half Paid	JUL 17 1953 MAY 2 9 1953										
20																						
	293	167	440			$3162 4634 7796	96		7897					3946		3946						

Sunrise Beach

Ditchle Gamble Beach

Shingobee Island

Point

Addition

Gateway Lts 1st Add to Cable Beach

Form 3C (52)

IN WHOSE NAME ASSESSED	TO WHOM TRANSFERRED	DESCRIPTION OF PROPERTY: SUBDIVISION	Sec. or Lot	Town or Block	Range	Number of Acres of Land	Ind. Sch. Dist. No.	Ind. Classification Tax No.	Ind. Area Agricultural Tax No.	TRUE AND FULL VALUATIONS: LAND Exclusive of Structures and Improvements	BUILDINGS and Other Structures	MACHINERY Permanently Attached to Real Estate	TOTAL True and Full Value	ASSESSED VALUATIONS: RURAL Homestead Up to $4,000 20%	RURAL Over $4,000 and Non-Homestead 33⅓%	ALL OTHER Homestead Up to $4,000 25%	ALL OTHER Over $4,000 and Non-Homestead 40%	MACHINERY Permanently Attached to Real Estate 33⅓%	TOTAL ASSESSED VALUE	Total Assessed Value as Equalized by the Board of Review	FINAL EQUALIZED VALUE
						Acres				Dollars	Dollars	Dollars	Dollars	Dollars	Dollars	Dollars	Dollars	Dollars	Dollars	Dollars	Dollars
Peoples Telephone Co	Lessee	Shingobee Island Part of Lot 5 Sec 2-141-31	1	1			5	400		150	2644		2844			711			711		
" "	" "		2	2				701		60			60				24		24		
John King			3	3				"		50			50				20		20		
"			4	4				"		40			40				16		16		
"			5	5				"		40			40				16		16		
"			6	6				"		30			30				12		12		
Sylvester Et Marie T. Bidwell			7	7				"		100	250		350				140		140		
Howard Bonne			8	8				"		50			50				20		20		
"			9	9				"		50	990		1040				416		416		
"			10	10				"		50			50				20		20		
Russell C. Green			11	11				400		50	534		584			146			146		
"			12	12				701		50	700		750				300		300		
"			13	13				"		50	140		190				76		76		
"			14	14				"		40			40				16		16		
Frank & Anna King			15	15				"		50			50				20		20		
"			16	16				400		50	802		852			213			213		
Arnold Et Marie Ann Pierson			17	17				"		50	602		652			163			163		
Fred & Jane Huggett			18	18				701		60	3975		4035				1614		1614		
" "			19	19				400		60			60				24		24		
"			20	20				400		100	1500		1600			400			400		
										1180	11187		13367			1683	2734		4417		

SOLD FOR TAXES	VALUATIONS BY SCHOOL DISTRICTS AS EQUALIZED BY DEPARTMENT OF TAXATION: District No. / Rate / Mills	District No. / Rate / Mills	District No. / Rate / Mills	District No. / Rate / Mills	District No. / Rate / Mills	Tax including State Homestead ... Mills	State Tax on Non-Homestead 2 40/100 Mills	SPECIAL TAXES	TOTAL TAXES	PAID	WHEN PAID: Month Day Year	Number of Receipt	March Settlement 1953	June Settlement 1953	Penalty	November Settlement 1953	Penalty	Collections in First Monday in January 1954	Penalty	Delinquent on First Monday in January 1954	Total Delinquent Tax and Penalty	REMARKS
	Dollars	Dollars	Dollars	Dollars	Dollars	Dollars	$ cts.	$ cts.	$ cts.	$ cts.			$ cts.	$ cts.	$ cts.	$ cts.	$ cts.	$ cts.	$ cts.	$ cts.	$ cts.	
1		H 711				1346 4			1346 4	1										1346 4	1348 10	
2		24				454	06		460	2										460	506	
3		20				378	04		382	3	PAID IN FULL	APR 14 1953										
4		16				304	04		308	4	PAID IN FULL	APR 14 1953	3240		1228							
5		16				304	04		308	5	PAID IN FULL	APR 14 1953										
6		12				228	02		230	6	PAID IN FULL	APR 14 1953										
7		140				2652	32		2684	7	2nd Half Paid	NOV 17 1953								2658	2939 50	
8	SOLD FOR TAXES	20				378	04		382	8	1st Half Paid	MAY 25 1953	5338		192			192				
9	SOLD FOR TAXES	416				7878	94		7972	9	2nd Half Paid	NOV 17 1953	6141		3958			3958				
10	SOLD FOR TAXES	20				378	04		382	10	1st Half Paid	MAY 25 1953			192			192				
11	SOLD FOR TAXES	H 146				2764			2764	11	2nd Half Paid	SEP 4 1953			1382		1382					
12	SOLD FOR TAXES	300				5682	68		5750	12	1st Half Paid	MAR 30 1953	1700		2875		2875					
13	SOLD FOR TAXES	76				1442	18		1458	13	2nd Half Paid	SEP 4 1953	3760		729		729					
14	SOLD FOR TAXES	16				304	04		308	14	1st Half Paid	MAR 30 1953			154		154					
15		20				378	04		382	15	2nd Half Paid	AUG 26 1953	4936		191		191					
16		H 213				4034			4034	16	1st Half Paid	MAY 25 1953	3715		2017		2017					
17		H 163				3086			3086	17	2nd Half Paid	SEP 5 1953	2997		1543		1543					
18		1614				30566	344		30910	18	1st Half Paid	MAY 21 1953	5712									
19		24				454	06		460	19	2nd Half Paid	OCT 9 1953										
20		H 400				7576			7576	20	1st Half Paid	MAY 29 1953	6261		1948 3		19483					
		H 1633				8270 2	618		8888	20	2nd Half Paid	OCT 9 1953	3408									
		5734													33970		28374		4361	16658		
		4567																				

Gitchie Gumee Beach | Sunrise Beach | Shingobee Island | Pine Point | Chippewa Point | Gateway Pine Lot Addition

Assessment Roll and Tax List of Real Property in the Town of Shingobee, Cass County, Minnesota, for Taxes for the Year 1952.

Form 3C (32) ... Minnesota

IN WHOSE NAME ASSESSED	TO WHOM TRANSFERRED		DESCRIPTION OF PROPERTY: SUBDIVISION	Sec. or Lot	Twp. or Block	Rge.	Number of Acres of Land: Acres	Number of Acres of Land: Hds.	No. School District	Ind. or Unorganized Territory No.	Ind. or Agricultural Territory No.	TRUE AND FULL VALUATIONS: LAND Exclusive of Structures and Improvements	TRUE AND FULL VALUATIONS: BUILDINGS and Other Structures	TRUE AND FULL VALUATIONS: MACHINERY Permanently Attached to Real Estate	TRUE AND FULL VALUATIONS: TOTAL True and Full Value	ASSESSED VALUATIONS: RURAL: Homestead Up to $4,000 20%	ASSESSED VALUATIONS: RURAL: Over $4,000 and Non-Homestead 33⅓%	ASSESSED VALUATIONS: ALL OTHER: Homestead Up to $4,000 25%	ASSESSED VALUATIONS: ALL OTHER: Over $4,000 and Non-Homestead 40%	ASSESSED VALUATIONS: MACHINERY Permanently Attached to Real Estate 33⅓%	TOTAL ASSESSED VALUE	Total Assessed Value as Equalized by the Board of Review	FINAL EQUALIZED VALUE
			Shingobee Island				Acres	Hds.				Dollars	Dollars	Dollars	Dollars	Dollars	Dollars	Dollars	Dollars	Dollars	Dollars	Dollars
Fred & Jane Huggett		1		21	1				5	710		50			50				20		20	
" "		2		22						"		50			50				20		20	
State of Minnesota		3	part of	12																		
G. H. & Mamie L. Kunyan		4	Bal. of	1						442		76	1700		1776			444			444	
" " "		5		2						"		60			80			20			20	
State of Minnesota		6		3																		
State of Minnesota		7		4																		
State of Minnesota		8		5																		
		9																				
State of Minnesota		10		13																		
State of Minnesota		11		2																		
State of Minnesota		12		3																		
State of Minnesota		13		4																		
State of Minnesota		14		5																		
		15																				
		16																				
		17																				
		18																				
		19																				
		20										256	1700		1956			444	40		504	

VALUATIONS BY SCHOOL DISTRICTS AS EQUALIZED BY DEPARTMENT OF TAXATION

SOLD FOR TAXES	District No. ..... Rate ..... Mills	District No. ..... Rate ..... Mills	District No. 5 Rate 40 Mills	District No. ..... Rate ..... Mills	District No. ..... Rate ..... Mills	District No. ..... Rate ..... Mills	Tax including State Homestead ..... Mills	State Tax on Non-Homestead 2.5 Mills	SPECIAL TAXES	TOTAL TAXES	PAID	WHEN PAID: Month Day Year	Number of Receipt	March Settlement 1953	June Settlement 1953	Penalty	November Settlement 1953	Penalty	Collections to First Monday in January 1954	Penalty	Delinquent on First Monday in January 1954	Total Delinquent Tax and Penalty	REMARKS
	Dollars	Dollars	Dollars	Dollars	Dollars	Dollars	$ cts.	$ cts.	$ cts.	$ cts.				$ cts.	$ cts.	$ cts.	$ cts.	$ cts.	$ cts.	$ cts.	$ cts.	$ cts.	
1			20				3 78	04		382	1st Half Paid	MAY 20 1953										
2			20				378	04		382	2nd Half Paid	OCT 15 1953	1261									
3											1st Half Paid	MAY 29 1953	13607									
4			H 444				8405			8405	2nd Half Paid	OCT 9 1953			4273		4373					
5			H 30				375			375	1st Half Paid	OCT 22 1953	1391									
6											2nd Half Paid	MAY 29 1953										
7																						
8																						
9																						
10																						
11																						
12																						
13																						
14																						
15																						
16																						
17																						
18																						
19																						
20			H 464				9547	68		9550					4775		4775					
			40																			
			504																			

Surplus Beach | Shingobee Island | Shingobee Island | Gilchrist Gunes Beach | Henry Point | Chippewa Point | Gateway Park 1st Add to Gateway Park

Assessment Roll and Tax List of Real Property in the Town of Shingobee

Cass County, Minnesota, for Taxes for the Year 1952.

IN WHOSE NAME ASSESSED	TO WHOM TRANSFERRED	DESCRIPTION OF PROPERTY: SUBDIVISION	Sec. or Lot	Town or Block	Rng.	Number of Acres of Land: Acres	10ths	No. School District	Ind. Non-Homestead Tax or No	Ind. Agricultural Tax or No	TRUE AND FULL VALUATIONS: LAND Exclusive of Structures and Improvements	BUILDINGS and Other Structures	MACHINERY Permanently Attached to Real Estate	TOTAL True and Full Value	ASSESSED VALUATIONS: RURAL Homestead Up to $4,000 20%	RURAL Over $4,000 and Non-Homestead 33⅓%	ALL OTHER Homestead Up to $4,000 25%	ALL OTHER Over $4,000 and Non-Homestead 40%	MACHINERY Permanently Attached to Real Estate 33⅓%	TOTAL ASSESSED VALUE	Total Assessed Value as Equalized by the Board of Review	FINAL EQUALIZED VALUE
		Chippewa Point Lots Sec. 16-142-31									Dollars	Dollars	Dollars	Dollars	Dollars	Dollars	Dollars	Dollars	Dollars	Dollars	Dollars	Dollars
Mary A. Roy			1					5	170		51			51		17				17		
~~Eddie M. Mepham~~	James N. & Clint McLivingston		2						"		51			51		17				17		
			3						"		51			51		17				17		
									70			252 cabin										
Ben & Yvonne Trimm			4						142		60	705		1017	153	84				237		
			5						170		61	392		453		151				151		
			6						"		61	392		453		151				151		
			7						"		53	196		249		83				83		
			8						"		50	280		330		110				110		
~~Edith M. Mepham~~	Grey Plant Genevieve Fisher		9						"		51			51		17				17		
			10						"		51			51		17				17		
			11						"		51			51		17				17		
			12						"		51			51		17				17		
			13																			
			14																			
			15																			
			16																			
			17																			
			18																			
			19																			
			20																			
											643	2217	-	2859	153	698				851		

VALUATIONS BY SCHOOL DISTRICTS AS EQUALIZED BY DEPARTMENT OF TAXATION

SOLD FOR TAXES	District No. 5 Rate 19.11 Mills: Dollars	District No. 5 Rate ..... Mills: Dollars	District No. 5 Rate ..... Mills: Dollars	District No. ..... Rate ..... Mills: Dollars	District No. ..... Rate ..... Mills: Dollars	Tax including State Homestead ..... Mills: $ cts.	State Tax on Non-Homestead 2.75 Mills: $ cts.	SPECIAL TAXES: $ cts.	TOTAL TAXES: $ cts.		PAID	WHEN PAID: Month Day Year	Number of Receipt	March Settlement 1953: $ cts.	June Settlement 1953: $ cts.	Penalty: $ cts.	November Settlement 1953: $ cts.	Penalty: $ cts.	Collections to First Monday in January 1954: $ cts.	Penalty: $ cts.	Delinquent on First Monday in January 1954: $ cts.	Total Delinquent Tax and Penalty: $ cts.	REMARKS
	17					2 88	04		292	1	1st Half Paid	MAY 20 1953	5875		146						1 46	1 61
2	47					2 88	04		292	2	PAID IN FULL	MAY 29 1953	11258		292							
3	17					2 88	04		292	3	PAID IN FULL	MAY 29 1953			292							
		H 153								4	Balance Paid	OCT 29 1953										
4		84				44 88	18		45 06		Pure Paid	MAY 29 1953										
											Balance Paid	OCT 29 1953										
5		151				28 60	34		2894		Pure Paid	MAY 29 1953										
											Balance Paid	OCT 29 1953										
6		151				28 60	34		2894	6	Pure Paid	MAY 29 1953	16539		6148		7794					
											Balance Paid	OCT 29 1953										
7		83				15 72	18		15 90	7	Pure Paid	MAY 29 1953										
											Balance Paid	OCT 29 1953										
8		110				20 84	24		21 08		Pure Paid	MAY 29 1953										
9	17					2 88	04		292	9	PAID IN FULL	MAY 29 1953			292							
10	17					2 88	04		292	10	PAID IN FULL	MAY 29 1953	11258		292							
11	17					2 88	04		292	11	PAID IN FULL	MAY 29 1953			292							
12	17					2 88	04		292	12	PAID IN FULL	MAY 29 1953			292							
13										13												
14										14												
15										15												
16										16												
17										17												
18										18												
19										19												
20										20												
	119	H 153 = 153				13864	156		160036						8046		7794				1 46	
		566 = 698				40 16																
	119	732 = 851				168 80																

Sunrise Beach | Chippewa Point | Gisbie Island | Gisbie Dunne Beach | Pine Point | Dunn Beach | Ottaway Pine Isle Addition | Gisbie Island Beach

Assessment Roll and Tax List of Real Property in the Dewey of Stringbee

Cass County, Minnesota, for Taxes for the Year 1952.

Form 3C (52)

IN WHOSE NAME ASSESSED	TO WHOM TRANSFERRED	DESCRIPTION OF PROPERTY: SUBDIVISION	Sec. or Lot	Twp. or Block	Rng.	Number of Acres of Land: Acres	Number of Acres of Land: Hds.	No. School District	Ind. Hmstd. Agricultural Tax No.	Ind. Agricultural Tax No.	TRUE AND FULL VALUATIONS: LAND Exclusive of Structures and Improvements	BUILDINGS and Other Structures	MACHINERY Permanently Attached to Real Estate	TOTAL True and Full Value	ASSESSED VALUATIONS: RURAL: Homestead Up to $4,600 20%	RURAL: Over $4,600 and Non-Homestead 33⅓%	ALL OTHER: Homestead Up to $4,000 25%	ALL OTHER: Over $4,000 and Non-Homestead 40%	MACHINERY Permanently Attached to Real Estate 33⅓%	TOTAL ASSESSED VALUE	Total Assessed Value as Equalized by the Board of Review	FINAL EQUALIZED VALUE
		Kabekona Shingo Outlet 149 34 38									Dollars	Dollars	Dollars	Dollars	Dollars	Dollars	Dollars	Dollars	Dollars	Dollars	Dollars	Dollars
Ella Broderson			13	4				70			51			51		17				17		
"			14					"			51			51		17				17		
											102			102		34				34		

SOLD FOR TAXES	VARIATIONS BY SCHOOL DISTRICTS AS EQUALIZED BY DEPARTMENT OF TAXATION: District No. 3 Rate 34 Mills	District No. Rate Mills	District No. Rate Mills	District No. Rate Mills	District No. Rate Mills	Tax including State Homestead Mills	State Tax on Non-Homestead 2.26 Mills	SPECIAL TAXES	TOTAL TAXES	PAID	WHEN PAID: Month Day Year	Number of Receipt	March Settlement 1953	June Settlement 1953	Penalty	November Settlement 1953	Penalty	Collections to First Monday in January 1954	Penalty	Delinquent on First Monday in January 1954	Penalty	Total Delinquent Tax and Penalty	REMARKS
	Dollars	Dollars	Dollars	Dollars	Dollars	¼ cts.	$ cts.	$ cts.	$ cts.				$ cts.	$ cts.	$ cts.	$ cts.	$ cts.	$ cts.	$ cts.	$ cts.	$ cts.	
	17					2 98	04		2 92	1 PAID IN FULL	MAY 29 1953	1047		5 84								
	17					2 88	04		2 92	2 PAID IN FULL	MAY 29 1953											
										3												
										4												
										5												
										6												
										7												
										8												
										9												
										10												
										11												
										12												
										13												
										14												
										15												
										16												
										17												
										18												
										19												
										20												
	34					5 76	08		5 84					5 84								

Sunrise Beach | Schoolcraft Addition | Chippewa Point | Dewey Point | Bay Addition | Pine Island | Dewey Point | Bay Addition | Pine Island

Assessment Roll and Tax List of Real Property in the Town of Shingobee

Cass County, Minnesota, for Taxes for the Year 1952.

Form 3C (52) Minn. Dept. Taxation, Minneapolis

IN WHOSE NAME ASSESSED	TO WHOM TRANSFERRED	DESCRIPTION OF PROPERTY: SUBDIVISION	Sec. or Lot	Town or Block	Rng.	Number of Acres of Land	Sch. District	Ind. Res.	Ind. Agric. Real Tax	TRUE AND FULL VALUATIONS: LAND Exclusive of Structures Improvements	BUILDINGS and Other Structures	MACHINERY Permanently Attached to Real Estate	TOTAL True and Full Value	ASSESSED VALUATIONS: RURAL Homestead Up to $4,000 20%	RURAL All Other Homestead 33⅓%	RURAL All Other Over $4,000 and Non-Homestead 33⅓%	ALL OTHER Homestead Up to $4,000 25%	ALL OTHER Over $4,000 and Non-Homestead 40%	MACHINERY Permanently Attached to Real Estate 33⅓%	TOTAL ASSESSED VALUE	Total Assessed Value as Equalized by the Board of Review	FINAL EQUALIZED VALUE
						Acres				Dollars	Dollars	Dollars	Dollars	Dollars	Dollars	Dollars	Dollars	Dollars	Dollars	Dollars	Dollars	Dollars
Mary ~~Moore~~ Moore et al		Pt. SW¼ Sec 1-142-31	1	11				70		59	400		459		153					153		
" "			2					"		60			60		20					20		
	Mrs. Eleanor Hagebeck & W.J. Gildner		3					"		61	350		411		137					137		
Mary ~~Moore~~ Moore et al			4					"		60			60		20					20		
" "	"		5					"		60			60		20					20		
" "	"		6					"		62	700		762		254					254		
" "	"	N½ of	7					"		60			60		20					20		
W.J. & Eva ~~Brown~~ Bowry		S½ of	7					"		60			60		20					20		
" "	"		8					"		60	420		480		160					160		
" "	"	N½ of	9					"		60			60		20					20		
Kleo H. & Ruth O. Gildner		S½ of	9					"		60			60		20					20		
" "	"		10					"		63	420		483		161					161		
Mary ~~Moore~~ Moore et al		S. 75' of Lots 11 &	12					"		60			60		20					20		
" "	"	N. 25' of Lots 11 &	12					"		60			60		20					20		
W.J. & Eva ~~Brown~~ Bowry		Pt. of Lots 11 & 12						"		60			60		20					20		
	Mrs. Eleanor Hagebeck & W.J. Gildner	20'x24' ~~Pt. building lot 3 on north~~						"		60			60		20					20		
Kleo H. & Ruth O. Gildner				12				"		60			60		20					20		
" "	"		2					"		60			60		20					20		
										1085	2590		3375		1125					1125		

Validations by School Districts as Equalized by Department of Taxation: District ~~2110~~ 2140 — District No. 5 — Rate 53 Mills

SOLD FOR TAXES	District No.	District No.	District No.	District No.	District No.	Tax including State Homestead	State Tax on Non-Homestead 2.46 Mills	SPECIAL TAXES	TOTAL TAXES	PAID	WHEN PAID: Month Day Year	Number of Receipt	March Settlement 1953	June Settlement 1953	Penalty	November Settlement 1953	Penalty	Collections to First Monday in January 1954	Penalty	Delinquent on First Monday in January 1954	Penalty	Total Delinquent Tax and Penalty	REMARKS
	Rate Mills	Rate Mills	Rate Mills	Rate Mills	Rate Mills	Dollars	$ cts.	$ cts.	$ cts.				$ cts.	$ cts.	$ cts.	$ cts.	$ cts.	$ cts.	$ cts.	$ cts.	$ cts.	
						153	2848	34	2982	1 PAID IN FULL	MAY 29 1953	10455		2982								
						20	378	04	382	2 PAID IN FULL	MAY 29 1953			382								
SOLD FOR TAXES						137	2594	30	2624	3 PAID IN FULL	MAY 29 1953	1261		2624								
						20	378	04	382	4 PAID IN FULL	MAY 29 1953			382								
						20	378	04	382	5 PAID IN FULL	MAY 29 1953	10455		382								
						254	4810	56	4866	6 PAID IN FULL	MAY 29 1953			4866								
						20	378	04	382	7 PAID IN FULL	MAY 29 1953			382								
						20	378	04	382	8 Balance Paid / 1st Half Paid	OCT 10 1953 / MAY 29 1953	3394 / 10455		191		191						
						160	3036	30	3066	9 Balance Paid / 1st Half Paid	OCT 10 1953 / MAY 29 1953	3394 / 10455		1633		1741						
						20	378	04	382	10 Balance Paid / 1st Half Paid	OCT 10 1953 / MAY 29 1953	3394 / 10455		191								
						20	378	04	382	11 PAID IN FULL	MAY 29 1953			382								
						161	3050	36	3086	12 PAID IN FULL	MAY 29 1953	10454		3086								
						20	378	04	382	13 PAID IN FULL	MAY 29 1953			382								
						20	378	04	382	14 PAID IN FULL / Balance	MAY 29 1953 / OCT 10 1953	10455 / 3394		382		191						
						20	378	04	382	15 1st Half Paid / Balance	MAY 29 1953 / OCT 10 1953	10455 / 3394		191								
SOLD FOR TAXES						20	378	04	382	16 PAID IN FULL	MAY 29 1953	1261		382								
						20	378	04	382	17 PAID IN FULL	MAY 29 1953	10454		382								
						20	378	04	382	18 PAID IN FULL	MAY 29 1953			382								
										19												
										20												
						1125	21296	246	21542					19542		2000						

Assessment Roll and Tax List of Real Property in the Town of Shingobee,

Cass County, Minnesota, for Taxes for the Year 1952.

Form 50(13)

	IN WHOSE NAME ASSESSED	TO WHOM TRANSFERRED	DESCRIPTION OF PROPERTY: SUBDIVISION (Ojibway Lots 2 - Sec. 11 142-31)	Sec. or Lot	Town or Block	Rge.	Number of Acres of Land: Acres	100ths	No. School District	Individual Personal Property Tax No.	Individual Real Estate Tax No.	TRUE AND FULL VALUATIONS: LAND Exclusive of Structures and Improvements	BUILDINGS and Other Structures	MACHINERY Permanently Attached to Real Estate	TOTAL True and Full Value
							Acres	100ths				Dollars	Dollars	Dollars	Dollars
1	Nathaniel C. & Bertha Bennett			3	2				5	710		60			60
2	Nathaniel C. Bennett			4						"		61	224		285
3	" "		Lake frontage lying North of	4	2					"		48			48
4	" "			1	3					"		59	385		444
5	N. C. Bennett			2						"		60			60
6	Nathaniel C. & Bertha Bennett			3						"		60			60
7	N. C. Bennett			4						"		60			60
8	"			5						"		60			60
9	"			6						"		60			60
10															
11															
12															
13															
14															
15															
16															
17															
18															
19															
20												528	609		1137

	ASSESSED VALUATIONS: RURAL Homestead Up to $4,000 20%	RURAL Over $4,000 and Non-Homestead 33⅓%	ALL OTHER Homestead Up to $4,000 25%	ALL OTHER Over $4,000 and Non-Homestead 40%	MACHINERY Permanently Attached to Real Estate 33⅓%	TOTAL ASSESSED VALUE	Total Assessed Value as Equalized by the Board of Review	FINAL EQUALIZED VALUE
	Dollars	Dollars	Dollars	Dollars	Dollars	Dollars	Dollars	Dollars
1		20				20		
2		95				95		
3		16				16		
4		148				148		
5		20				20		
6		20				20		
7		20				20		
8		20				20		
9		20				20		
10								
11								
12								
13								
14								
15								
16								
17								
18								
19								
20		279				379		

	SOLD FOR TAXES	VALUATIONS BY SCHOOL DISTRICTS AS EQUALIZED BY DEPARTMENT OF TAXATION: District No. 5 Reg. 3½ H.S. Mills	District No. Rate Mills	District No. Rate Mills	District No. Rate Mills	District No. Rate Mills	Tax including State Homestead Mills	State Tax on Non-Homestead 2.2½ Mills	SPECIAL TAXES	TOTAL TAXES	PAID	WHEN PAID: Month Day Year	Number of Receipt	March Settlement 1953	June Settlement 1953	Penalty	November Settlement 1953	Penalty	Collections in First Monday in January 1954	Penalty	Delinquent on First Monday in January 1954	Total Delinquent Tax and Penalty	REMARKS
		Dollars	Dollars	Dollars	Dollars	Dollars	$ cts.	$ cts.	$ cts.	$ cts.				$ cts.	$ cts.	$ cts.	$ cts.	$ cts.	$ cts.	$ cts.	$ cts.	$ cts.	
1			20				3 78	04		382	PAID IN FULL	MAY 20 1953			382							
2			95				1809	20		1829	PAID IN FULL	MAY 20 1953			1829							
3			16				304	04		308	PAID IN FULL	MAY 20 1953			308							
4			148				2816	34		2850	PAID IN FULL	MAY 20 1953	25333		2850							
5		20					338	04		342	PAID IN FULL	MAY 20 1953			342							
6		20					338	04		342	PAID IN FULL	MAY 20 1953			342							
7		20					338	04		342	PAID IN FULL	MAY 20 1953			342							
8		20					338	04		342	PAID IN FULL	MAY 20 1953			342							
9		20					338	04		342	PAID IN FULL	MAY 20 1953			342							
10																							
11																							
12																							
13																							
14																							
15																							
16																							
17																							
18																							
19																							
20		10.0	279 - 379				5684	84		7668				7058									
							1690																
							4994																

Sunrise Beach | Shingobee Island | Chippewa Point | Ojibway | Gitchie Gumee Beach | Poetz Point | Johnson Beach | Johnson's Addition | Bailey's 1st Addition | Columbia Gumee

Assessment Roll and Tax List of Real Property in the Town of Shingobee,

Cass County, Minnesota, for Taxes for the Year 1952.

IN WHOSE NAME ASSESSED	TO WHOM TRANSFERRED	DESCRIPTION OF PROPERTY: SUBDIVISION	Sec. No.	Town or Block	Rng.	Number of Acres of Land: Acres	100ths	No. School District	Ind. Rural Real Estate Tax or No	Ind. Agricultural Real Estate Tax or No	TRUE AND FULL VALUATIONS: LAND Exclusive of Structures and Improvements	BUILDINGS and Other Structures	MACHINERY Permanently Attached to Real Estate	TOTAL True and Full Value	ASSESSED VALUATIONS: RURAL Homestead Up to $4,000 20%	RURAL Over $4,000 and Non-Homestead 33⅓%	ALL OTHER Homestead Up to $4,000 25%	ALL OTHER Over $4,000 and Non-Homestead 40%	MACHINERY Permanently Attached to Real Estate 33⅓%	TOTAL ASSESSED VALUE	Total Assessed Value as Equalized by the Board of Review	FINAL EQUALIZED VALUE
											Dollars	Dollars	Dollars	Dollars	Dollars	Dollars	Dollars	Dollars	Dollars	Dollars	Dollars	Dollars
Mary K. Belscher	Bella Vista Addn. to Sylvia Dunes Beach 11.4 Acres of Lot 7 Sec 36-141-31		1	11				0	no		30			30		10				10		
"			2						"		30			30		10				10		
"			3						"		30			30		10				10		
"			4						"		30			30		10				10		
"			5						"		30			30		10				10		
Elaine E. Allemsmarch			6						"		30			30		10				10		
"			7						"		30			30		10				10		
"			8						"		30			30		10				10		
Chas. E. Ball			9						"		30			30		10				10		
"			10						"		30	210		240		80				80		
"			11	12					"		30			30		10				10		
"			12						"		30			30		10				10		
"			13	3					"		31	161		192		64				64		
Charles E. & Roslyn M. Ball			14	4					"		61	140		201		67				67		
Chas. E. Ball			15	5					"		30			30		10				10		
"			16	6					"		30			30		10				10		
			17																			
			18																			
			19																			
			20								514	511		1025		341				341		

VALUATIONS BY SCHOOL DISTRICTS AS EQUALIZED BY DEPARTMENT OF TAXATION

SOLD FOR TAXES	a: District No. 5 Rate of Mills	District No. Rate Mills	District No. Rate Mills	District No. Rate Mills	District No. Rate Mills	District No. Rate Mills	Tax including State Homestead Mills	State Tax on Non-Homestead 22.6 Mills	SPECIAL TAXES	TOTAL TAXES	PAID	WHEN PAID: Month Day Year	Number of Receipt	March Settlement 1953	June Settlement 1953	Penalty	November Settlement 1953	Penalty	Collections to First Monday in January 1954	Penalty	Delinquent on First Monday in January 1954	Penalty	Total Delinquent Tax and Penalty	REMARKS
	Dollars	Dollars	Dollars	Dollars	Dollars	Dollars	$ cts.	$ cts.	$ cts.	$ cts.				$ cts.	$ cts.	$ cts.	$ cts.	$ cts.	$ cts.	$ cts.	$ cts.	$ cts.	
1	10						170	02		172	1 PAID IN FULL	FEB 9 1953											
2	10						170	02		172	2 PAID IN FULL	FEB 9 1953	497	860									
3	10						170	02		172	3 PAID IN FULL	FEB 9 1953											
4	10						170	02		172	4 PAID IN FULL	FEB 9 1953											
5	10						170	02		172	5 PAID IN FULL	FEB 9 1953											
6	10						170	02		172	6 PAID IN FULL	MAY 29 1953											
7	10						170	02		172	7 PAID IN FULL	MAY 29 1953	1174		516								
8	10						170	02		172	8 PAID IN FULL	MAY 29 1953											
9	10						170	02		172	9 PAID IN FULL	APR 13 1953											
10	80						1356	18		1274	10 PAID IN FULL	APR 13 1953											
11	10						170	02		172	11 PAID IN FULL	APR 13 1953											
12	10						170	02		172	12 PAID IN FULL	APR 13 1953	222		447								
13	64						1084	14		1098	13 PAID IN FULL	APR 13 1953											
14	67						1134	16		1150	14 PAID IN FULL	APR 13 1953											
15	10						170	02		172	15 PAID IN FULL	APR 13 1953											
16	10						170	02		172	16 PAID IN FULL	APR 13 1953											
17											17												
18											18												
19											19												
20											20												
	344						5784	774		5858													

Sunrise Beach | Chippewa Point | Shingobee Island | Sunset Beach | Its 1st Addn. to Little Gunes Beach | Little Gunes Beach | Peggy Point | Pleasant Beach | Walker | Crescent Beach 1st Addition | Wa-Ba-Ko-Ne

Assessment Roll and Tax List of Real Property in the Cass of Stringbee

Form SC (53) [illegible]

IN WHOSE NAME ASSESSED	TO WHOM TRANSFERRED	DESCRIPTION OF PROPERTY: SUBDIVISION	Sec. or Lot	Town or Block	Rng.	Number of Acres of Land: Acres	Number of Acres of Land: Hdths	Sch. District	Individual Personal Taxes	Individual Real Estate Taxes	TRUE AND FULL VALUATIONS: LAND Exclusive of Structures and Improvements	TRUE AND FULL VALUATIONS: BUILDINGS and Other Structures	TRUE AND FULL VALUATIONS: MACHINERY Permanently Attached to Real Estate	TRUE AND FULL VALUATIONS: TOTAL True and Full Value	ASSESSED VALUATIONS: RURAL: Homestead Up to $4,000 20%	ASSESSED VALUATIONS: RURAL: Over $4,000 and Non-Homestead 33⅓%	ASSESSED VALUATIONS: ALL OTHER: Homestead Up to $4,000 25%	ASSESSED VALUATIONS: ALL OTHER: Over $4,000 and Non-Homestead 40%	ASSESSED VALUATIONS: MACHINERY Permanently Attached to Real Estate 33⅓%	ASSESSED VALUATIONS: TOTAL ASSESSED VALUE	Total Assessed Value as Equalized by the Board of Review	FINAL EQUALIZED VALUE
		Kitchie Dupree Beach part of Lot 7 Sec 36-141-31									Dollars	Dollars	Dollars	Dollars	Dollars	Dollars	Dollars	Dollars	Dollars	Dollars	Dollars	Dollars
Zelda Ball Johnson			1	11				5	70		30			30		10				10		
"			2						"		30			30		10				10		
"			3						"		30			30		10				10		
Allen L & Janet D Thurman			4						"		44	238		282		94				94		
W E ~~Pinkerton~~ Grimbeck			5						"		45	269		414		138				138		
Charles S & Helen E Reddy			6	6					"		45	363		408		136				136		
L A Bassett			7	7					"		45	657		702		234				234		
J D Garrison			8	8					"		45	348		393		131				131		
John A Brang Charles U		Mabel A Lee	9	9					"		44	280		324		108				108		
E E & R M Mackey		" " "	10	10					"		45	534		579		193				193		
Stado Munneke			11	11					"		46	140		186		62				62		
Vera Howard Tastad			12	12					"		60			60		20				20		
			13																			
			14																			
			15																			
			16																			
			17																			
			18																			
			19																			
			20								509	2929		3438		1146				1146		

Cass County, Minnesota, for Taxes for the Year 1952.

SOLD FOR TAXES	VALUATIONS BY SCHOOL DISTRICTS AS EQUALIZED BY DEPARTMENT OF TAXATION: District No. / Rate Mills	District No. / Rate Mills	District No. / Rate Mills	District No. / Rate Mills	District No. / Rate Mills	Tax including State Homestead Mills	State Tax on Non-Homestead Mills	SPECIAL TAXES	TOTAL TAXES		PAID	WHEN PAID: Month	Day	Year	Number of Receipt	March Settlement 1953	June Settlement 1953	Penalty	November Settlement 1953	Penalty	Collections to First Monday in January 1954	Penalty	Delinquent of First Monday in January 1954	Total Delinquent Tax and Penalty	REMARKS
	Dollars	Dollars	Dollars	Dollars	Dollars	$ cts.	$ cts.	$ cts.	$ cts.							$ cts.	$ cts.	$ cts.	$ cts.	$ cts.	$ cts.	$ cts.	$ cts.	$ cts.	
		10				191	02		193	1	PAID IN FULL	MAY	29	1953											
2		10				191	02		193	2	PAID IN FULL	MAY	29	1953	1045		578								
3		10				190	02		172	3	PAID IN FULL	MAY	29	1953											
											2nd Half Paid	OCT	29	1953	11416										
4		94				1780	22		1802	4	1st Half Paid	MAY	29	1953	1116		901		901						
SOLD FOR TAXES		138				2614	30		2644	5													2644	2908	
6		136				2574	30		2604	6	PAID IN FULL	FEB	28	1953	4280	2604									
7		238				4432	52		4484	7	PAID IN FULL	MAY	29	1953	1040		4484								
8		131				2480	30		2510	8	PAID IN FULL	MAY	29	1953	1050		2510								
9		188				2046	24		2070	9	PAID IN FULL	MAY	29	1953	1048		2070								
10		193				3656	44		3700	10	PAID IN FULL	MAY	29	1953			3700								
11		62				1174	14		1188	11	PAID IN FULL	MAY	29	1953	1059		1188								
SOLD FOR TAXES		20				378	04		382	12													382	410	
										13															
										14															
										15															
										16															
										17															
										18															
										19															
										20															
	1146					21707	254		21960							3081	15479	911				3066		

Assessment Roll and Tax List of Real Property in the Dawn of Shingobee

Cass County, Minnesota, for Taxes for the Year 1952.

Form SC (52)

IN WHOSE NAME ASSESSED	TO WHOM TRANSFERRED	DESCRIPTION OF PROPERTY: SUBDIVISION	Sec. or Lot	Town or Block	Rng.	Number of Acres of Land: Acres	Number of Acres of Land: Hdths	Sch. District	Individual Homestead Yes or No	Individual Apt. Homestead Yes or No	TRUE AND FULL VALUATIONS: LAND Exclusive of Structures and Improvements	TRUE AND FULL VALUATIONS: BUILDINGS and Other Structures	TRUE AND FULL VALUATIONS: MACHINERY Permanently Attached to Real Estate	TRUE AND FULL VALUATIONS: TOTAL True and Full Value	ASSESSED VALUATIONS: RURAL: Homestead Up to $4,000 20%	ASSESSED VALUATIONS: RURAL: Over $4,000 and Non-Homestead 33⅓%	ASSESSED VALUATIONS: ALL OTHER: Homestead Up to $4,000 25%	ASSESSED VALUATIONS: ALL OTHER: Over $4,000 and Non-Homestead 40%	ASSESSED VALUATIONS: MACHINERY Permanently Attached to Real Estate 33⅓%	ASSESSED VALUATIONS: TOTAL ASSESSED VALUE	Total Assessed Value as Equalized by the Board of Review	FINAL EQUALIZED VALUE
											Dollars	Dollars	Dollars	Dollars	Dollars	Dollars	Dollars	Dollars	Dollars	Dollars	Dollars	Dollars
Breezy Point Development Assn		Breezy Point Lots 1-16 Blks 25-142-31	1	7				5	718		60			60		20				20		
" "		"	2	2					"		60			60		20				20		
" "		"	3	3					"		60			60		20				20		
" "		"	4	4					"		60			60		20				20		
" "		"	5	5					"		60			60		20				20		
" "		"	6	6					"		60			60		20				20		
" "		"	7	7					"		60			60		20				20		
" "		"	8	8					"		60			60		20				20		
" "		"	9	9					"		60			60		20				20		
" "		"	10	10					"		60			60		20				20		
" "		"	11	11					"		60			60		20				20		
" "		"	12	12					"		60			60		20				20		
" "		"	13	13					"		60			60		20				20		
" "		"	14	14					"		60			60		20				20		
" "		"	15	15					"		60			60		20				20		
" "		"	16	16					"		60			60		20				20		
" "		"	17	17					"		60			60		20				20		
" "		"	18	18					"		60			60		20				20		
R A Aitken			19	19					"		60	384		444		148				148		
			20																			
Breezy Point continued on page 110											1140	384		1524		508				508		

SOLD FOR TAXES	VALUATIONS BY SCHOOL DISTRICTS AS EQUALIZED BY DEPARTMENT OF TAXATION: District No. 2 Rate 34 1st Half	District No. Rate Mills	District No. Rate Mills	District No. Rate Mills	District No. Rate Mills	District No. Rate Mills	Tax including State Homestead Mills	State Tax on Non-Homestead 2.8 Mills	SPECIAL TAXES	TOTAL TAXES		PAID	WHEN PAID	Number of Receipt	March Settlement 1953	June Settlement 1953	Penalty	November Settlement 1953	Penalty	Collections to First Monday in January 1954	Penalty	Delinquent on First Monday in January 1954	Total Delinquent Tax and Penalty	REMARKS
	Dollars	Dollars	Dollars	Dollars	Dollars	Dollars	$ cts.	$ cts.	$ cts.	$ cts.			Month Day Year		$ cts.	$ cts.	$ cts.	$ cts.	$ cts.	$ cts.	$ cts.	$ cts.	$ cts.	
1	20						338	04		342	1	1st Half Paid	MAY 2 9 1953			171						171	188	
2	20						338	04		342	2	1st Half Paid	MAY 2 9 1953			171						171	188	
3	20						338	04		342	3	1st Half Paid	MAY 2 9 1953			171						171	188	
4	20						338	04		342	4	1st Half Paid	MAY 2 9 1953			171						171	188	
5	20						338	04		342	5	1st Half Paid	MAY 2 9 1953			171						171	188	
6	20						338	04		342	6	1st Half Paid	MAY 2 9 1953			171						171	188	
7	20						338	04		342	7	1st Half Paid	MAY 2 9 1953			171						171	188	
8	20						338	04		342	8	1st Half Paid	MAY 2 9 1953			171						171	188	
9	20						338	04		342	9	1st Half Paid	MAY 2 9 1953	10445		171						171	188	
10	20						338	04		342	10	1st Half Paid	MAY 2 9 1953			171						171	188	
11	20						338	04		342	11	1st Half Paid	MAY 2 9 1953			171						171	188	
12	20						338	04		342	12	1st Half Paid	MAY 2 9 1953			171						171	188	
13	20						338	04		342	13	1st Half Paid	MAY 2 9 1953			171						171	188	
14	20						338	04		342	14	1st Half Paid	MAY 2 9 1953			171						171	188	
15	20						338	04		342	15	1st Half Paid	MAY 2 9 1953			171						171	188	
16	20						338	04		342	16	1st Half Paid	MAY 2 9 1953			171						171	188	
17	20						338	04		342	17	1st Half Paid	MAY 2 9 1953			171						171	188	
18	20						338	04		342	18	1st Half Paid	MAY 2 9 1953			171						171	188	
19 PAID FOR TAXES	148						2646	34		2540	19	PAID IN FULL	MAY 2 9 1953	6787		1254								
20											20													
	508						8590	106		8696						5618						3078		

Sunrise Heights | Cameron Beach | Cameron Beach 1st Addition | Wa-Be-Na-Ke Bay

White Oaks Beach | Breezy Point | Chippewa Point | Dawn | 1st Addition to White Oaks Beach

Assessment Roll and Tax List of Real Property in the Laura of Stringbee

Cass County, Minnesota, for Taxes for the Year 1952.

Form SC(53) 10-8-52, printed, 5000M

IN WHOSE NAME ASSESSED	TO WHOM TRANSFERRED	DESCRIPTION OF PROPERTY: SUBDIVISION	Sec. or Lot	Town or Block	Rng	Number of Acres of Land		School District No.	Code-Num-ber-ical Tru-ral Re-ve-nue	Infor-ma-tional Rural Tru-ral Re-ve-nue	TRUE AND FULL VALUATIONS: LAND Exclusive of Improvements	BUILDINGS and Other Structures	MACHINERY Permanently Attached to Real Estate	TOTAL True and Full Value	ASSESSED VALUATIONS: RURAL Homestead Up to $4,000 20%	RURAL Over $4,000 and Non-Homestead 33⅓%	ALL OTHER Homestead Up to $4,000 25%	ALL OTHER Over $4,000 and Non-Homestead 40%	MACHINERY Permanently Attached to Real Estate 33⅓%	TOTAL ASSESSED VALUE	FINAL EQUALIZED VALUE
						Acres	100ths				Dollars	Dollars	Dollars	Dollars	Dollars	Dollars	Dollars	Dollars	Dollars	Dollars	Dollars
		Agreement to Reach Part of 2+3 Sec 25-144-31																			
Alfred C. + Bertha D. Rausch			1	1				5	410		60	800		860			215			215	
" "			2						110			560									
									410		60	176		236			59	224		283	
" "			3	2					710		70			70				28		28	
" "			4	3					"		70	280		350				140		140	
" "			5	4					"		70	280		350				140		140	
" "			6	5					"		70	280		350				140		140	
" "			7	6					410		70	666		736			184			184	
Helen Mc Guire + Daniel D. DeFuria			8	7					710		70	560		630				252		252	
Clinton J. + Margaret Adams			9	8					"		70	180		250				100		100	
" "			10	9					"		70	215		285				114		114	
Edith M. Jensen			11	10					710		70	330		666			84	132		216	
"			12	11					410		70	266									
"			13	12					710		70	555		625				250		250	
Edith M. Jensen, Joint + E. J. Grundy, Jr.			14	13					"		90			70				28		28	
Lorraine Jensen			15	14					"		70	300		370				148		148	
E. J. Grundy			16	15					"		70			70				28		28	
[illegible]				16					410		70	586		656			164			164	
Ida Ann Allen			17	17					710		70	480		550				220		220	
F. B. + Mary Allen			18	18					410		70	786		856			214			214	
" "			19	19					710		70			70				28		28	
Alice L. Jensen			20	20					"		70	445		515				206		206	
											1340	7745		9125			920	279		3098	

SOLD FOR TAXES	VALUATIONS BY SCHOOL DISTRICTS AS EQUALIZED BY DEPARTMENT OF TAXATION: District / No. / Rate / Mills / Dollars	Tax including State Homestead: Mills	Tax including State Homestead: $ cts.	State Tax on Non-Homestead 2.86 Mills: $ cts.	SPECIAL TAXES: $ cts.	TOTAL TAXES: $ cts.	PAID	WHEN PAID: Month Day Year	Number of Receipt	March Settlement 1953: $ cts.	June Settlement 1953: $ cts.	Penalty	November Settlement 1953: $ cts.	Penalty	Collections to First Monday in January 1954: $ cts.	Penalty	Delinquent on First Monday in January 1954: $ cts.	Total Delinquent Tax and Penalty: $ cts.	REMARKS
1	#215	40.72				40.72	2nd Half Paid	AUG 24 1953											
							1st Half Paid	MAY 24 1953											
2	#597 224	53.60	60			54.10	2nd Half Paid	AUG 24 1953											
							1st Half Paid	MAY 24 1953	12979		90.35		90.35						
3	28	5.30	06			5.36	2nd Half Paid	AUG 24 1953	12991										
							1st Half Paid	MAY 24 1953											
4	140	26.52	32			26.84	2nd Half Paid	AUG 24 1953											
							1st Half Paid	MAY 24 1953											
5	140	26.52	32			26.84	2nd Half Paid	AUG 24 1953											
							1st Half Paid	MAY 24 1953											
6	140	26.52	32			26.84	2nd Half Paid	AUG 24 1953											
							1st Half Paid	MAY 24 1953											
7	#184	34.84				34.84	PAID IN FULL	MAY 27 1953	12823		34.84								
8	212 257 Abate #5927	40.14		48		40.62	PAID IN FULL	MAY 29 1953	10466		40.62		Refund Warrant #1438 9-23-53 #10.72						7.66 Abated
9	84 180 " #5927	15.90		20		16.10	PAID IN FULL	MAY 29 1953			16.10								3.06 "
							2nd Half Paid	AUG 26 1953											
10	114	21.58		26		21.84	1st Half Paid	MAY 29 1953	10467		21.84								
							2nd Half Paid	AUG 26 1953											
11	#84 132	40.90	30			41.20	1st Half Paid	MAY 29 1953	10468		50.25		35.15						
							2nd Half Paid	AUG 26 1953											
12	250	47.24	56			47.80	1st Half Paid	MAY 29 1953											
							2nd Half Paid	AUG 26 1953											
13	28	5.30	06			5.36	1st Half Paid	MAY 29 1953											
							2nd Half Paid	AUG 26 1953											
14	148	28.02	34			28.36	PAID IN FULL	MAY 29 1953	10469		28.36								
15	28	5.30	06			5.36	PAID IN FULL	MAY 29 1953	10470		5.36								
16	#164	31.06				31.06	PAID IN FULL	MAY 29 1953			31.06								
17	220	41.66	50			42.16	PAID IN FULL	MAY 29 1953	10471		42.16								
18	#214	40.52				40.52	PAID IN FULL	MAY 29 1953	10472		40.52								
19	28	5.30	06			5.36	PAID IN FULL	MAY 29 1953			5.36								
20	206	39.07	46			39.53	PAID IN FULL	MAY 29 1953	10473		39.53								
	#920																		
	2178																		
	3098	584.61		490		591.58					443.68		142.50						10.72

Sunrise Heights | Charlton Beach | Rose Park Addition | Ha-Ha-Ke-Ha Bay

Pebble Cove Beach | Breezy Point | Cherokee Point | Driftway | Ha-Ha-Ke-Ha Shore Beach

Assessment Roll and Tax List of Real Property in the Town of Stringable

Cass County, Minnesota, for Taxes for the Year 1952.

Form SC (52) 10-30-500 (Over) 10-30-500

	IN WHOSE NAME ASSESSED	TO WHOM TRANSFERRED	DESCRIPTION OF PROPERTY: SUBDIVISION	Sec. or Lot	Town or Block	Rng.	Number of Acres of Land: Acres	Hdths	No. School District	Indicate each agricultural Tax as Ag.	Indicate each agricultural Tax as Ag.	TRUE AND FULL VALUATIONS: LAND Exclusive of Structures Used for Improvements	BUILDINGS and Other Structures	MACHINERY Permanently Attached to Real Estate	TOTAL True and Full Value	ASSESSED VALUATIONS: RURAL Homestead Up to $4,000 20%	RURAL Over $4,000 and Non-Homestead 33⅓%	ALL OTHER Homestead Up to $4,000 25%	ALL OTHER Over $4,000 and Non-Homestead 40%	MACHINERY Permanently Attached to Real Estate 33⅓%	TOTAL ASSESSED VALUE	Total Assessed Value as Equalized by the Board of Review	FINAL EQUALIZED VALUE
			Crescent Beach									Dollars	Dollars	Dollars	Dollars	Dollars	Dollars	Dollars	Dollars	Dollars	Dollars	Dollars
1	Albert Mr Alma Lang			21	1				5	710		72	285 old one		657			93	114		207		
2	" "			22						710		70	200		270				110		110		
3				23						"		70	205		275				110		110		
4	Frank & Elizabeth Hirschfield			24						"		70	1115		1185				474		474		
5	" "			25						"		70	1500		1570				628		628		
6	" "			26 Less E 15						"		70	175		245				98		98		
7	~~Estate Mrs Ina Anderson~~	~~Hattie Spindlaase~~		E 15' of 26						"		70	750		820				328		328		
8	Agnes Lockman			1	2					"		50			50				20		20		
9	"			2						"		50			50				20		20		
10	"			3						"		50			50				20		20		
11	"			4						"		50			50				20		20		
12	"			5						"		50			50				20		20		
13																						
14																						
15																						
16																						
17																						
18																						
19																						
20												742	4635		5377			93	1962		2055		

	SOLD FOR TAXES	VALUATIONS BY SCHOOL DISTRICTS AS EQUALIZED BY DEPARTMENT OF TAXATION: District No. / Rate / Mills	Tax including State Homestead Mills	State Tax on Non-Homestead Mills	SPECIAL TAXES	TOTAL TAXES	PAID	WHEN PAID: Month Day Year	Number of Receipt	March Settlement 1953	June Settlement 1953	Penalty	November Settlement 1953	Penalty	Collections to First Monday in January 1954	Penalty	Delinquent on First Monday in January 1954	Total Delinquent Tax and Penalty	REMARKS
		Dollars	$ cts.	$ cts.	$ cts.	$ cts.				$ cts.	$ cts.	$ cts.	$ cts.	$ cts.	$ cts.	$ cts.	$ cts.	$ cts.	
1		993 114	39 90	26		39 16	2nd Half Paid	OCT 24 1953			19 73		19 73						
2		110	20 84	24		21 08	1st Half Paid 2nd Half Paid	MAY 16 1953 OCT 24 1953	6492 14956		10 54		10 54						
3		NO	20 84	24		21 08	1st Half Paid	MAY 16 1953			10 54		10 54						
4		474	89 76	108		90 84	PAID IN FULL	MAY 29 1953			90 84								
5		628	118 94	142		120 36	PAID IN FULL	MAY 29 1953	10498		120 36								
6		98	18 56	22		18 78	PAID IN FULL	MAY 29 1953			18 78								
7		328	62 12	74		62 86	PAID IN FULL	MAY 29 1953	10560		62 86								
8		20	3 78	04		3 82	PAID IN FULL	MAY 28 1953			3 82								
9		20	3 78	04		3 82	PAID IN FULL	MAY 28 1953			3 82								
10		20	3 78	04		3 82	PAID IN FULL	MAY 29 1953	10493		3 82								
11		20	3 78	04		3 82	PAID IN FULL	MAY 29 1953			3 82								
12		20	3 78	04		3 82	PAID IN FULL	MAY 28 1953			3 82								
13																			
14																			
15																			
16																			
17																			
18																			
19																			
20		# 93 1962 2055	389 16	440		393 66					352 75		40 81						

Sunrise Heights | Chart-on Beach | Chart-on Beach Addition | Beach 1st | Ha-Ha-Ha-Ha Bay

White Gumee Beach | Breezy Point | Chart-on Point | Breezy | 1st Addition to Gumee Beach

Assessment Roll and Tax List of Real Property in the Town of Shingobee,

Form SC (537 with seven columns, numbered)

IN WHOSE NAME ASSESSED	TO WHOM TRANSFERRED	DESCRIPTION OF PROPERTY: SUBDIVISION	Sec.	Town or Lot	Rge	Number of Acres of: Acres	Number of Acres of: 100ths	No. School District	Individual Homestead Tax or No	Individual Agricultural Tax or No	TRUE AND FULL VALUATIONS: LAND Exclusive of Structures and Improvements	BUILDINGS and Other Structures	MACHINERY Permanently Attached to Real Estate	TOTAL True and Full Value	ASSESSED VALUATIONS: RURAL: Homestead Up to $4,000 20%	RURAL: Over $4,000 and Non-Homestead 33⅓%	ALL OTHER: Homestead Up to $4,000 25%	ALL OTHER: Over $4,000 and Non-Homestead 40%	MACHINERY Permanently Attached to Real Estate 33⅓%	TOTAL ASSESSED VALUE	FINAL EQUALIZED VALUE
		Crescent Beach 1st Addition									Dollars	Dollars	Dollars	Dollars	Dollars	Dollars	Dollars	Dollars	Dollars	Dollars	Dollars
Ruth C. Owen & Wayshoff		Lot 3 Sec. 26 141-31		27				5	710		70			70				28		28	
Ethel B. Burns				28					440		60	900		960			240			240	
Harry L. & Florence Storms	Young			29					710		70	350		420				168		168	
Edmund C. & Mathilda J. Thomas				30					440		72			72			18			18	
"	"			31					"		72			72			18			18	
									710			450	cabins								
"	"			32					440		70	1300		1820	274	850				424	
J. A. & Ruby Torrey				33					110		71	160		231		77				77	
											485	3160		3645	274	227	276	196		973	

SOLD FOR TAXES	VALUATIONS BY SCHOOL DISTRICTS AS EQUALIZED BY DEPARTMENT OF TAXATION: District No. / Rate / Mills	Tax including State Homestead ..Mills	State Tax on Non-Homestead 2.2 Mills	SPECIAL TAXES	TOTAL TAXES		PAID	WHEN PAID: Month Day Year	Number of Receipt	March Settlement 1953	June Settlement 1953	Penalty	November Settlement 1953	Penalty	Collections to First Monday in January 1954	Penalty	Delinquent on First Monday in January 1954	Total Delinquent Tax and Penalty	REMARKS
	Dollars / Dollars / Dollars / Dollars / Dollars / Dollars	$ cts.	$ cts.	$ cts.	$ cts.					$ cts.	$ cts.	$ cts.	$ cts.	$ cts.	$ cts.	$ cts.	$ cts.	$ cts.	
	28	5 30	06		5 36	1	PAID IN FULL	MAY 2 9 1953	10449		536							
	H 340	45 46			45 76	2	PAID IN FULL	MAY 1 4 1953	5709		4546							
	1068	31 82	38		32 20	3	PAID IN FULL	MAY 2 9 1953	10456		3220							
	H 18	340			340	4	PAID IN FULL	FEB 1953		340								
	N 18	340			340	5	PAID IN FULL	FEB 1953	1444	340								
	H 274 150	80 30	34		80 64	6	PAID IN FULL	FEB 1953		8064								
	77	14 58	18		14 76	7	PAID IN FULL	MAY 2 9 1953	10451		1476							
						8													
						9													
						10													
						11													
						12													
						13													
						14													
						15													
						16													
						17													
						18													
						19													
	H 550 423 973	184 26	96		186 22	20				8064	9774								

Sunrise Heights
Charlton Beach
Snowy Addition to Ma-Bo-Ho-Ne Bay
Ma-Bo-Ho-Ne Bay
Crescent Beach 1st Addition
1st Addition to Pine Groves Beach
Pine Groves Beach
Point
Harvey Point
Chi
Point

Assessment Roll and Tax List of Real Property in the Town of Shingobee

Cass County, Minnesota, for Taxes for the Year 1952.

Form SC (33) Revised 1952, Minnesota

IN WHOSE NAME ASSESSED	TO WHOM TRANSFERRED	DESCRIPTION OF PROPERTY: SUBDIVISION	Sec. or Lot	Town or Block	Rng.	Number of Acres of Land: Acres	Number of Acres of Land: 100ths	Ind. Rural Educational Tax Dist. No.	Ind. Agricultural Tax Dist. No.	No. School District	TRUE AND FULL VALUATIONS: LAND Exclusive of Buildings and Other Improvements	TRUE AND FULL VALUATIONS: BUILDINGS and Other Structures	TRUE AND FULL VALUATIONS: MACHINERY Permanently Attached to Real Estate	TRUE AND FULL VALUATIONS: TOTAL True and Full Value	ASSESSED VALUATIONS: RURAL: Homestead Up to $4,000 20%	ASSESSED VALUATIONS: RURAL: Over $4,000 and Non-Homestead 33⅓%	ASSESSED VALUATIONS: ALL OTHER: Homestead Up to $4,000 25%	ASSESSED VALUATIONS: ALL OTHER: Over $4,000 and Non-Homestead 40%	ASSESSED VALUATIONS: MACHINERY Permanently Attached to Real Estate 33⅓%	ASSESSED VALUATIONS: TOTAL ASSESSED VALUE	Total Assessed Value as Equalized by the Board of Review	FINAL EQUALIZED VALUE
		Wa-Ka-Ta-Ne-Bay Addition Lot 1 Sec 13-142-31								5											
U. S. of America			1	1																	
U. S. of America			2	2																	
U. S. of America			3	3																	
U. S. of America			4	4																	
U. S. of America			5	5																	
U. S. of America			6	6																	
U. S. of America			7	7																	
U. S. of America			8	8																	
Earl Johnson			9	9				7/0			72			72		24				24		
Robert Beer			10	10				"			30			30		10				10		
Edmund & Lorraine Carnes			11	11				"			30			30		10				10		
Robert K. Cuskowetah-Bee-Shingobe			12	12				"			30			30		10				10		
U. S. of America			13	13																	
U. S. of America			14	14																	
Pearl J. Anderson			15	15				7/0			30			30		10				10		
"			16	16				"			30			30		10				10		
U. S. of America			17	17																	
U. S. of America			18	18																	
U. S. of America			19	19																	
U. S. of America			20	20																	
											227			229		74				74		

SOLD FOR TAXES	VALUATIONS BY SCHOOL DISTRICTS AS EQUALIZED BY DEPARTMENT OF TAXATION: District	Tax including State Homestead ..... Mills	State Tax on Non-Homestead ..... Mills	SPECIAL TAXES	TOTAL TAXES	PAID	WHEN PAID: Month Day Year	Number of Receipt	March Settlement 1953	June Settlement 1953	Penalty	November Settlement 1953	Penalty	Collections to First Monday in January 1954	Penalty	Delinquent as First Monday in January 1954	Penalty	Total Delinquent Tax and Penalty	REMARKS
	Dollars	$ cts.	$ cts.	$ cts.	$ cts.				$ cts.	$ cts.	$ cts.	$ cts.	$ cts.	$ cts.	$ cts.	$ cts.	$ cts.	$ cts.	
	No. 5 Rate 15 Mills																		
	No. Rate Mills																		
	No. Rate Mills																		
	No. Rate Mills																		
	No. Rate Mills																		
	24	4 06	06		4 12	PAID IN FULL	JUL 21 1953	1045				4 12	06						
SOLD FOR TAXES	10	1 70	02		1 72													1 72	
	10	1 70	02		1 72	PAID IN FULL	JUN 17 1953	7858				1 72	03						
SOLD FOR TAXES	10	1 70	02		1 72													1 72	
	10	1 70	02		1 72	2nd Half Paid	OCT 31 1953	15737											
						1st Half Paid	MAY 29 1953	10776		1 72		1 72							
	10	1 70	02		1 72	2nd Half Paid	OCT 31 1953												
						1st Half Paid	MAY 29 1953												
	74	18 66	16		19 77					1 72	75							3 47	

Shingobee Heights
Charlton Beach
Addition to Shingobee Addition
Recording Number 169
Plat of Shingobee Addition
White Oaks Beach
Legacy Point
Oak Point
Prescott Beach 1st Addition
Wa-Ka-Ta-Ne-Bay Addition

Assessment Roll and Tax List of Real Property in the Town of Shingobee

Cass County, Minnesota, for Taxes for the Year 1952.

IN WHOSE NAME ASSESSED	TO WHOM TRANSFERRED		DESCRIPTION OF PROPERTY: SUBDIVISION	Sec. or Lot	Town or Block	Rng.	Number of Acres of Land: Acres	100ths	No. School District	Indicate Homestead Yes or No	Indicate Agricultural Yes or No	TRUE AND FULL VALUATIONS: LAND Exclusive of Structures and Improvements	BUILDINGS and Other Structures	MACHINERY Permanently Attached to Real Estate	TOTAL True and Full Value	ASSESSED VALUATIONS: RURAL: Homestead Up to $4,000 20%	RURAL: Over $4,000 and Non-Homestead 33⅓%	ALL OTHER: Homestead Up to $4,000 25%	ALL OTHER: Over $4,000 and Non-Homestead 40%	MACHINERY Permanently Attached to Real Estate 33⅓%	TOTAL ASSESSED VALUE	Total Assessed Value as Equalized by the Board of Review	FINAL EQUALIZED VALUE
			Wa-Ba-Na-Ne-Bay									Dollars	Dollars	Dollars	Dollars	Dollars	Dollars	Dollars	Dollars	Dollars	Dollars	Dollars
U. S. of America		1		21					5													
U. S. of America		2		22																		
U. S. of America		3		23																		
U. S. of America		4		24																		
U. S. of America		5		25																		
U. S. of America		6		26																		
		7																				
		8																				
		9																				
		10																				
		11																				
		12																				
		13																				
		14																				
		15																				
		16																				
		17																				
		18																				
		19																				
		20																				

SOLD FOR TAXES	VALUATIONS BY SCHOOL DISTRICTS AS EQUALIZED BY DEPARTMENT OF TAXATION: District No. / Rate Mills	Tax including State Homestead Mills	State Tax on Non-Homestead Mills	SPECIAL TAXES	TOTAL TAXES		PAID	WHEN PAID: Month Day Year	Number of Receipt	March Settlement 1953	June Settlement 1953	Penalty	November Settlement 1953	Penalty	Collections in First Monday in January 1954	Penalty	Delinquent on First Monday in January 1954	Penalty	Total Delinquent Tax and Penalty	REMARKS
	Dollars	$ cts.	$ cts.	$ cts.	$	cts.				$ cts.	$ cts.	$ cts.	$ cts.	$ cts.	$ cts.	$ cts.	$ cts.	$ cts.	
							1												
							2												
							3												
							4												
							5												
							6												
							7												
							8												
							9												
							10												
							11												
							12												
							13												
							14												
							15												
							16												
							17												
							18												
							19												
							20												

Stanton Heights

Charlton Beach

Gateway Addition to Shingobee Addition

Pelican Lake Addition to Shingobee Addition

White Oaks Beach

Legacy Point

Crescent Beach 1st Addition

Wa-Ba-Na-Ne-Bay

Assessment Roll and Tax List of Real Property in the Town of Shingobee

Cass County, Minnesota, for Taxes for the Year 1952.

IN WHOSE NAME ASSESSED	TO WHOM TRANSFERRED	DESCRIPTION OF PROPERTY: SUBDIVISION	Sec. or Lot	Town or Block	Rng.	Number of Acres of Land: Acres	Number of Acres of Land: Mills	No. School District	Improvements Assessed Real Estate	Improvements Assessed Personal	TRUE AND FULL VALUATIONS: LAND Exclusive of Structures and Improvements	BUILDINGS and Other Structures	MACHINERY Permanently Attached to Real Estate	TOTAL True and Full Value	ASSESSED VALUATIONS: RURAL: Homestead Up to $4,000 20%	RURAL: Over $4,000 and Non-Homestead 33⅓%	ALL OTHER: Homestead Up to $4,000 25%	ALL OTHER: Over $4,000 and Non-Homestead 40%	MACHINERY Permanently Attached to Real Estate 33⅓%	TOTAL ASSESSED VALUE	Total Assessed Value as Equalized by the Board of Review	FINAL EQUALIZED VALUE
						Acres	Mills				Dollars	Dollars	Dollars	Dollars	Dollars	Dollars	Dollars	Dollars	Dollars	Dollars	Dollars	Dollars
A. N. Meland		Sunrise Heights 3½ yds of Lot 10 of Sub 26-142-31	1					5	70		60			60		20				20		
"		"	2						"		60			60		20				20		
"		"	3						"		60			60		20				20		
"		"	4						"		60			60		20				20		
"		"	5						"		60			60		20				20		
"		"	6						"		60			60		20				20		
"		"	7						"		60			60		20				20		
"		"	8						"		60			60		20				20		
"		"	9						"		60			60		20				20		
"		"	10						"		90			90		30				30		
Edwin A. Lundstrom		Sunrise Heights S½ of	10						"		65	400		465		155				155		
"		"	11						"		60			60		20				20		
"		"	12						"		60			60		20				20		
Victor Muller		"	13						4/10		60	300		360	72					72		
Fred Fisher		"	14						7/10		60			60		20				20		
"		"	15						"		60			60		20				20		
"		"	16						"		60			60		20				20		
			17																			
			18																			
			19																			
			20																			
											1055	700		1755	72	465				537		

SOLD FOR TAXES	VALUATIONS BY SCHOOL DISTRICTS AS EQUALIZED BY DEPARTMENT OF TAXATION: District No. / Rate / Mills / Dollars	District No. / Rate / Mills / Dollars	District No. 5 / Rate 70 / Mills / Dollars	District No. / Rate / Mills / Dollars	District No. / Rate / Mills / Dollars	District No. / Rate / Mills / Dollars	Tax Including State Homestead Mills	State Tax on Non-Homestead 2.20 Mills	SPECIAL TAXES	TOTAL TAXES	PAID	WHEN PAID: Month Day Year	Number of Receipt	March Settlement 1953	June Settlement 1953	Penalty	November Settlement 1953	Penalty	Collections to First Monday in January 1954	Penalty	Delinquent on First Monday in January 1954	Penalty	Total Delinquent Tax and Penalty	REMARKS
	Dollars	Dollars	Dollars	Dollars	Dollars	Dollars	$ cts.	$ cts.	$ cts.	$ cts.				$ cts.	$ cts.	$ cts.	$ cts.	$ cts.	$ cts.	$ cts.	$ cts.	$ cts.	$ cts.	
			20				378	04		382	Paid in Full	MAY 29 1953										
											Delinquent Paid	OCT 31 1953												
			20				378	04		382	Paid in Full	MAY 29 1953										
											Delinquent Paid	OCT 31 1953												
			20				378	04		382	Paid in Full	MAY 29 1953										
											Delinquent Paid	OCT 31 1953												
			20				378	04		382	Paid in Full	MAY 29 1953										
											Delinquent Paid	OCT 31 1953												
			20				378	04		382	Paid in Full	MAY 29 1953										
											Delinquent Paid	OCT 31 1953												
			20				378	04		382	Paid in Full	MAY 29 1953										
											Delinquent Paid	OCT 31 1953												
			30				568	06		574	Paid in Full	MAY 29 1953										
											Delinquent Paid	OCT 31 1953												
		H 93		Abate. #5576			1760			1760	Delinquent Paid	FEB 19 1953												12.12 Abated
		H 12		" "			228	04		232	1st Half Paid	JAN 30 1953												1.54 "
		H 12		" "			228	04		232	1st Half Paid	JAN 30 1953												1.54 "
		H 72					1364			1364	2nd Half Paid	AUG 22 1953											1364	
SOLD FOR TAXES		20					378	04		382	1st Half Paid	AUG 20 1953												
SOLD FOR TAXES		20					378	04		382	2nd Half Paid	AUG 22 1953	12378											
SOLD FOR TAXES		20					378	04		382	1st Half Paid	AUG 20 1953	12368											
											2nd Half Paid	AUG 22 1953												
											1st Half Paid	AUG 20 1953												
		H 78																						
		415																						
		537					16160	98		17258					2316	2128	3030	1814		1364		1500		

Assessment Roll and Tax List of Real Property in the Lake of Shingobee

Form SC (53) Tax-Sale Series, Minnesota

IN WHOSE NAME ASSESSED	TO WHOM TRANSFERRED	DESCRIPTION OF PROPERTY: SUBDIVISION	Sec. or Lot	Town or Block	Rge.	Number of Acres of Land: Acres	Hdths	No. School District	Ind. Res. Homestead Tax Appl. No.	Ind. Agricultural Tax Appl. No.	TRUE AND FULL VALUATIONS: LAND Exclusive of Structures and Improvements	BUILDINGS and Other Structures	MACHINERY Permanently Attached to Real Estate	TOTAL True and Full Value	ASSESSED VALUATIONS: RURAL: Homestead Up to $4,000 20%	RURAL: Over $4,000 and Non-Homestead 33⅓%	ALL OTHER: Homestead Up to $4,000 25%	ALL OTHER: Over $4,000 and Non-Homestead 40%	MACHINERY Permanently Attached to Real Estate 33⅓%	TOTAL ASSESSED VALUE	Total Assessed Value as Equalized by the Board of Review	FINAL EQUALIZED VALUE
		Sunrise Heights									Dollars	Dollars	Dollars	Dollars	Dollars	Dollars	Dollars	Dollars	Dollars	Dollars	Dollars	Dollars
Fieldings & Jeanette Johnson	" "	1	17					5	Yes		60	1150		1210	242					242		
" "	" "	2	18						"		60			60	12					12		
" "	" "	3	19						"		60			60	12					12		
" "	" "	4	20						"		60			60	12					12		
		5																				
		6																				
		7																				
		8																				
		9																				
		10																				
		11																				
		12																				
		13																				
		14																				
		15																				
		16																				
		17																				
		18																				
		19																				
		20									240	1150		1390	278					278		

Cass County, Minnesota, for Taxes for the Year 1952.

SOLD FOR TAXES	VALUATIONS BY SCHOOL DISTRICTS AS EQUALIZED BY DEPARTMENT OF TAXATION: District No. / Rate / Mills / Dollars	Tax including State Homestead Mills	State Tax on Non-Homestead Mills	SPECIAL TAXES	TOTAL TAXES	PAID	WHEN PAID: Month Day Year	Number of Receipt	March Settlement 1953	June Settlement 1953	Penalty	November Settlement 1953	Penalty	Cancelled to Find Monday in January 1954	Penalty	Delinquent on First Monday in January 1954	Total Delinquent Tax and Penalty	REMARKS
		$ cts.	$ cts.	$ cts.	$ cts.						$ cts.	$ cts.	$ cts.	$ cts.	$ cts.	$ cts.	$ cts.	
1	#342	4582			4582	PAID IN FULL	MAY 7 1953											
2	#12	228			228	PAID IN FULL	MAY 7 1953	5786		52 66								
3	#12	228			228	PAID IN FULL	MAY 7 1953											
4	#12	228			228	PAID IN FULL	MAY 7 1953											
5																		
6																		
7																		
8																		
9																		
10																		
11																		
12																		
13																		
14																		
15																		
16																		
17																		
18																		
19																		
20	#278	5266			5266					5266								

Park Point
Chariton Beach
Spooner's Addition to Walker
Bedford's 1st Addition to Silvercrest Island
Sunrise Heights
Crescent Beach 1st Addition
Fe-Bo-Ho-Be Bay

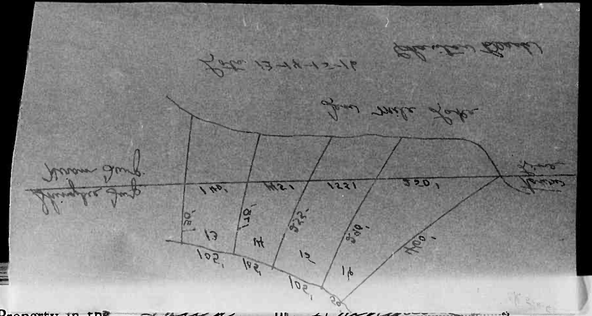

Assessment Roll and Tax List of Real Property in the ... of ...

Cass County, Minnesota, for Taxes for the Year 1952.

IN WHOSE NAME ASSESSED	TO WHOM TRANSFERRED	DESCRIPTION OF PROPERTY: SUBDIVISION	Sec. or Lot	Town Or Block	Rng.	Number of Acres of Land	Indicates Homestead Tax Payer	Indicates Agricultural Tax Payer	No. School District	TRUE AND FULL VALUATIONS: LAND Exclusive of Structures and Improvements	BUILDINGS and Other Structures	MACHINERY Permanently Attached to Real Estate	TOTAL True and Full Value	ASSESSED VALUATIONS: RURAL Homestead Up to $4,000 20%	RURAL Over $4,000 and Non-Homestead 33⅓%	ALL OTHER Homestead Up to $4,000 25%	ALL OTHER Over $4,000 and Non-Homestead 40%	MACHINERY Permanently Attached to Real Estate 33⅓%	TOTAL ASSESSED VALUE	Total Assessed Value as Equalized by the Board of Review	FINAL EQUALIZED VALUE
						Acres				Dollars	Dollars	Dollars	Dollars	Dollars	Dollars	Dollars	Dollars	Dollars	Dollars	Dollars	Dollars
Ollie L. Kridelbaugh		Charlton Beach Lot 3 Sec 34 141-31 Ex part of Lot 3 lying N of line of							5	70			30			10				10	
Sam D. Carpenter		"	14	"									30			10				10	
Arthur B. & Evelyn S. Hurst		"	15	"									30			10				10	
J. M. Brandt		"	16	"									45			15				15	
"					17						100	1100	1200			400				400	
Helen O. Reese					18						60		60			20				20	
Ollie L. Kridelbaugh					19						60		60			20				20	
Marcia M. Eikenberry					20						60		60			20				20	
Helen O. Reese					21						60		60			20				20	
George & Muriel Mertens					22					400	60	600	660	132						132	
Elmer L. Gookins					23					70	60		60			20				20	
Marcia M. Eikenberry					24						60		60			20				20	
Helen O. Reese		vacated north and																			
Basil E. Shoemaker		located N of Lot 25 &	Lot	25							60		60			20				20	
"		Outlot A									60		60			20				20	
Alphia H. Miner		Outlot B less W 200' of									60		60			20				20	
		W 200' of Lot 50' of B									60	150	210			70				70	95
										895	1450	—	2745	132	695				827		

SOLD FOR TAXES	Valuations by School Districts as Equalized by Department of Taxation: District No. 5 Rate 33 1/3 Mills	District No. Rate Mills	District No. Rate Mills	District No. Rate Mills	District No. Rate Mills	Tax including State Homestead	State Tax on Non-Homestead	SPECIAL TAXES	TOTAL TAXES	PAID	WHEN PAID: Month Day Year	Number of Receipt	March Settlement 1953	June Settlement 1953	Penalty	November Settlement 1953	Penalty	Collections to First Monday in January 1954	Penalty	Delinquent on First Monday in January 1954	Total Delinquent Tax and Penalty	REMARKS
	Dollars	Dollars	Dollars	Dollars	Dollars	$ cts.	$ cts.	$ cts.	$ cts.				$ cts.	$ cts.	$ cts.	$ cts.	$ cts.	$ cts.	$ cts.	$ cts.	$ cts.	
	10					170	02		172	1 PAID IN FULL	JAN 21 1953	333	172								
	10					170	02		172	2 PAID IN FULL	MAY 29 1953	10472		172							
	10					170	02		172	3 PAID IN FULL	MAY 29 1953	10474		172							
SOLD FOR TAXES	15					254	04		258	4										258	
SOLD FOR TAXES	400					6776	90		6866	5										6866	
	20					338	04		342	6 PAID IN FULL	MAY 29 1953	8695		342							
	20					338	04		342	7 PAID IN FULL	JAN 21 1953	333	342								
SOLD FOR TAXES	20					338	04		342	8 PAID IN FULL	MAY 29 1953	8695		342							
	20					338	04		342	9 PAID IN FULL	MAY 29 1953	8695		342							
	132					2236			2236	10 PAID IN FULL	MAY 25 1953	6607		2236							
	20					338	04		342	11 PAID IN FULL	FEB 19 1953	1097	342							342	
SOLD FOR TAXES	20					338	04		342	12										342	
SOLD FOR TAXES	20					338	04		342	13											
SOLD FOR TAXES	20					338	04		342	14	2nd Half Paid OCT 22 1953 1st Half Paid MAY 1953	4138 6338		171		171					
	20					335	04		342	15	2nd Half Paid OCT 22 1953 1st Half Paid MAY 1953			171		171					
	70					1186	16		1202	16 PAID IN FULL	MAY 8 1953	5153		1202							
										17											
										18											
										19											
										20											
	135					1404	154		1416				514	5150		342				7866	
	695																				
	827																				

Charlton Beach | Sunrise Heights | Crescent Beach 1st Addition | Wa-Ba-Ma-Ne Bay | Park Point | Parkview 1st Addition to Shingobee Island

Form SC (52)

Assessment Roll and Tax List of Real Property in the [illegible]

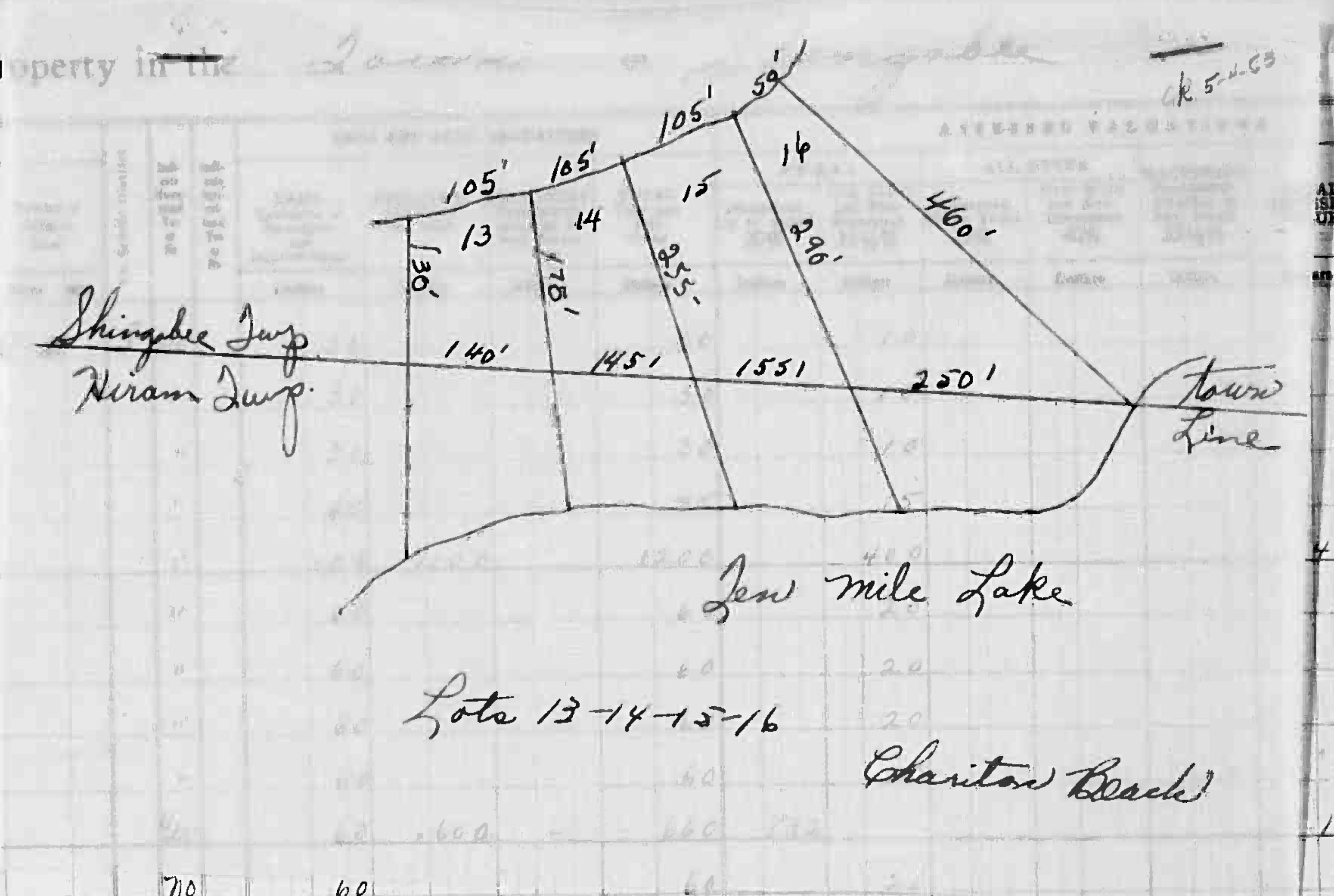

Line	In Whose Name Assessed	To Whom Transferred	Subdivision	Sec. or Lot	Town or Block	Rng.	[illegible]	[illegible]	[illegible]	[illegible]	[illegible]	Total Assessed Value as Equalized by the Board of Review	Final Equalized Value
			Chariton Beach Lot 3 Sec 34-141-31									Dollars	Dollars
1	Ollie L. Kridelbaugh		That part of Lot 3 lying N of S line of	13	141							10	
2	Sam V. Carpenter		"	14	"	"						10	
3	Arthur B. & Evelyn S. Hunt		"	15	"	"						10	
4	J. M. Brandt		"	16	"	"						15	
5	"			17								400	
6	Helen O. Reese			18								20	
7	Ollie L. Kridelbaugh			19								20	
8	Marcia M. Eikenberry			20								20	
9	Helen O. Reese			21								20	
10	George & Muriel Mertens			22								132	
11	Elmer L. Gookin			23		70	60					20	
12	Marcia M. Eikenberry			24		"	60		60	20		20	
13	Helen O. Reese		vacated north ave located N of Lot 25 & Lot	25		"	60		60	20		20	
14	Basil E. Shafner		Outlot	A		"	60		60	20		20	
15	"		Outlot	B less W. 200' of S. 150'		"	60		60	20		20	
16	Alphia H. Miner		W. 200' of S. 150' of B.			"	60	150	210	70		70	95
17													
18													
19													
20													
							895	1850	2745	695	132	827	

Line	Sold for Taxes	District No. 5 Rate 38.83 Mills (Dollars)	District No. ... (Dollars)	Tax including State Homestead ... Mills ($ cts.)	State Tax on Non-Homestead 2.26 Mills ($ cts.)	Special Taxes	Total Taxes ($ cts.)	Line	Paid	When Paid (Month Day Year)	Number of Receipt	March Settlement 1953	June Settlement 1953	Penalty	November Settlement 1953	Penalty	Collections to First Monday in January 1954	Penalty	Delinquent on First Monday in January 1954	Total Delinquent Tax and Penalty	Remarks
1		10		170	02		172	1	PAID IN FULL	JAN 21 1953	333	172									
2		10		170	02		172	2	PAID IN FULL	MAY 29 1953	10472		172								
3		10		170	02		172	3	PAID IN FULL	MAY 29 1953	10474		172								
4	SOLD FOR TAXES	15		254	04		258	4											258		
5	SOLD FOR TAXES	400		6776	90		6866	5											6866		
6		20		338	04		342	6	PAID IN FULL	MAY 29 1953	8695		342								
7		20		338	04		342	7	PAID IN FULL	JAN 21 1953	333	342									
8	SOLD FOR TAXES	20		338	04		342	8	PAID IN FULL	MAY 29 1953	8695		342								
9		20		338	04		342	9	PAID IN FULL	MAY 29 1953			342								
10		H 132		2236			2236	10	PAID IN FULL	MAY 25 1953	6607		2236								
11		20		338	04		342	11	PAID IN FULL	FEB 18 1953	1099	342									
12	SOLD FOR TAXES	20		338	04		342	12											342		
13	SOLD FOR TAXES	20		338	04		342	13	2nd Half Paid / 1st Half Paid	OCT 22 1953 / MAY 1953	4138 / 6335		171		171				342		
14	SOLD FOR TAXES	20		338	04		342	14	2nd Half Paid / 1st Half Paid	OCT 22 1953 / MAY 27 1953			171		171						
15		20		338	04		342	15													
16		70		1186	16		1202	16	PAID IN FULL	MAY 8 1953	5753		1202								
17								17													
18								18													
19								19													
20								20													
		H 132 / 695 / 827		14004	152		14156					866	5150		342				7868		

Park Point

Smokey's Addition to Walker

Belford's 1st Addition to Shingobee Island

Sunrise Heights

Chariton Beach

Crescent Beach 1st Addition

Wa-Ba-Na-Ne Bay

Assessment Roll and Tax List of Real Property in the Town of Shingobee

Form 5C (R2) — DESCRIPTION OF PROPERTY

IN WHOSE NAME ASSESSED	TO WHOM TRANSFERRED	SUBDIVISION	Sec. or Lot	Town or Block	Rng.	Number of Acres of Land	No. School District	Ind. Non-Homestead Agricultural	Ind. Non-Homestead Agricultural No.	TRUE AND FULL VALUATIONS: LAND Exclusive of Structures and Improvements	BUILDINGS and Other Structures	MACHINERY Permanently Attached to Real Estate	TOTAL True and Full Value	ASSESSED VALUATIONS: RURAL Homestead Up to $4,000 20%	RURAL Over $4,000 and Non-Homestead 33⅓%	ALL OTHER Homestead Up to $4,000 25%	ALL OTHER Over $4,000 Non-Homestead 40%	MACHINERY Permanently Attached to Real Estate 33⅓%	TOTAL ASSESSED VALUE	Total Assessed Valuation Equalized by the Board of Review	FINAL EQUALIZED VALUE
						Acres / 100ths				Dollars	Dollars	Dollars	Dollars	Dollars	Dollars	Dollars	Dollars	Dollars	Dollars	Dollars	Dollars
Norman James Iverson	Floyd & Lucia H. Petroske	part of SW¼ SW¼ and part of Sec 36 142-31	1	Kenseld	5	70		60		60		20						20			
Anna C. Dallaire	" "		2			40		20		20	4							4			
George A. & Sylvia E. Jansen		partof	1			40		20		20		20						20			
Norman James Iverson	Floyd & Lucia H. Petroske		2			70		60		60		20						20			
Norman James Iverson	" "		3					60		60		20						20			
Norman James Iverson	" "		4					60		60											
Henry Hellmann & Kamrad						40		60	260	320	64							64			
Anna C. Dallaire	Floyd & Lucia H. Petroske		5			70		30		30		10						10			
			6					30		30		10						10			
			7					30		30		10						10			
			8					30		30		10						10			
			9					30		30		10						10			
			10			40		60	1050	1110	222							222			
			10																		
Frank E. & Bess E. Stolte			11			70		51		51		17						17			
			12					51		51		17						17			
Anna C. Dallaire			13					51		51		17						17			
Herman A. & Ella Fisher			14					51		51		17						17			
E. M. & Daisy Emberson			15			40		75	1500	1575	315							315			
Anna C. Dallaire	Floyd & Lucia H. Petroske		16			70		51		51		17						17			
			18																		
			19																		
			20																		
								770	2810	3580	605	185						790			

Cass County, Minnesota, for Taxes the Year 1952.

SOLD FOR TAXES	VALUATIONS BY SCHOOL DISTRICTS AS EQUALIZED BY DEPARTMENT OF TAXATION: District No. 2 Rate 32 Mills	District No. Rate Mills	District No. Rate Mills	District No. Rate Mills	District No. Rate Mills	Tax Including State Homestead Mills	State Tax on Non-Homestead 24 Mills	SPECIAL TAXES	TOTAL TAXES	PAID	WHEN PAID Month Day Year	Number of Receipt	March Settlement 1953	June Settlement 1953	Penalty	November Settlement 1953	Penalty	Collections to First Monday in January 1954	Penalty	Delinquent as First Monday in January 1954	Total Delinquent Tax and Penalty	REMARKS
	Dollars	Dollars	Dollars	Dollars	Dollars	Dollars	$ cts.	$ cts.	$ cts.				$ cts.	$ cts.	$ cts.	$ cts.	$ cts.	$ cts.	$ cts.	$ cts.	$ cts.	
1	H 20	Abate #5802				3597	04		3601	1st Half Paid	MAY 29 1953	6256		180							138 Abated
										Balance Paid	OCT 2 1953	3539				334					
2	B 4					68			68	PAID IN FULL	MAY 22 1953	6320		68							
3	H 17	Abate #5802				3447	07		3454	1st Half Paid	MAY 29 1953	6250		342							138 Abated
	20									Balance Paid	OCT 2 1953	3539				66					138 Abated
4	H 17	" #5802				3447	04		3451												
	20																				
5	H 64					1084			1084	PAID IN FULL	MAY 29 1953	6253		108							
						1084				1st Half Paid	MAY 29 1953										
6	H 10	Abate #5802				170	02		172	Balance Paid	OCT 2 1953										70 Abated
						1007				1st Half Paid	MAY 29 1953										
7	H 10	" #5802				170	02		172	Balance Paid	OCT 2 1953	3539				1900					70 "
						1007				1st Half Paid	MAY 29 1953										
8	H 10	" #5802				170	02		172	Balance Paid	OCT 2 1953	6250		2224							72 "
						1007				1st Half Paid	MAY 29 1953										
9	H 16	" #5802				170	02		172	Balance Paid	OCT 2 1953										72 "
						1007				1st Half Paid	MAY 29 1953										
10	H 222					3760			3760												
11																					
12	17					288	04		292	PAID IN FULL	MAY 24 1953	0452		58							
13	17					284	04		288	PAID IN FULL	MAY 29 1953										
14	H 17	Abate #5802				288	04		292	1st Half Paid	MAY 29 1953	6250		146		24					120 Abated
						288				Balance Paid	OCT 2 1953	3539		292							
15	17					288	04		292	PAID IN FULL	MAY 25 1953	6334									
16	H 315					5336			5336	1st Half Paid	MAY 4 1953	5703		2668		2668					
										2nd Half Paid	OCT 13 1953	7344									
17	H 17	Abate #5802				287	04		291	1st Half Paid	MAY 29 1953	6250		146		24					120 Abated
										Balance Paid	OCT 2 1953	3539									
18																					
19																					
20																					
	H 605													7705		4755					940
	185																				
	790					13387	40		13428												

Park Point

Bellport's 1st Addition to Shingobee Island

Sunrise Heights

Sharon Beach by Pokegama

Sunset Addition to Walker

Crescent Beach Addition

Re-Re-Re Beg.

Assessment Roll and Tax List of Real Property in the Town of Shingobee

Form AC (43) [illegible]

IN WHOSE NAME ASSESSED	TO WHOM TRANSFERRED	DESCRIPTION OF PROPERTY: SUBDIVISION	Sec. or Lot No.	Town or Range	Rge	Number of Acres of Land	No. School District	Ind. Res. Land Taxed in Re	Ind. Res. Land Exempted from Tax in Re	TRUE AND FULL VALUATIONS: LAND Exclusive of Structures and Improvements	BUILDINGS and Other Structures	MACHINERY Permanently Attached to Real Estate	TOTAL True and Full Value	ASSESSED VALUATIONS: RURAL: Homestead Up to $4,000 20%	RURAL: Over $4,000 and Non-Homestead 33⅓%	ALL OTHER: Homestead Up to $4,000 25%	ALL OTHER: Over $4,000 and Non-Homestead 40%	MACHINERY Permanently Attached to Real Estate 33⅓%	TOTAL ASSESSED VALUE	Total Assessed Value as Equalized by the Board of Review	FINAL EQUALIZED VALUE
		Belford's 1st Addition to Shingobee Island Part of Lot 5 Sec. 27-144-36				Acres / 100ths				Dollars	Dollars	Dollars	Dollars	Dollars	Dollars	Dollars	Dollars	Dollars	Dollars	Dollars	Dollars
Wm. A. & Grace Wendt			A				5	710		100	248		348		116				116		
"	"		2					420		100	250		350	70					70		
Harold H. & Amelia F. Tillman			3					"		100	768		868			217			217		
Katherine K.	Katherine D. Belford		4					"		100			100			25			25		
"	"		5					"		100	260		360			90			90		
										500	1526		2026	70	116	232			518		

Cass County, Minnesota, for Taxes for the Year 1952.

SOLD FOR TAXES	VALUATIONS BY SCHOOL DISTRICTS AS EQUALIZED BY DEPARTMENT OF TAXATION: District No. / Rate / Mills	District No. 5 / Rate 23.96 / Mills	District / Rate / Mills	District / Rate / Mills	District / Rate / Mills	District / Rate / Mills	Tax including State Homestead ..... Mills	State Tax on Non-Homestead 2.26 Mills	SPECIAL TAXES	TOTAL TAXES		PAID	WHEN PAID (Month Day Year)	Number of Receipt	March Settlement 1953	June Settlement 1953	Penalty	November Settlement 1953	Penalty	Collections to First Monday in January 1954	Penalty	Delinquent on First Monday in January 1954	Penalty	Total Delinquent Tax and Penalty	REMARKS
	Dollars	Dollars	Dollars	Dollars	Dollars	Dollars	$ cts.	$ cts.	$ cts.	$ cts.					$ cts.	$ cts.	$ cts.	$ cts.	$ cts.	$ cts.	$ cts.	$ cts.	$ cts.	
1			116				2196	26		2222	1	2nd Half Paid 1st Half Paid	OCT 28 1953 MAY 29 1953	4225		1111		1111						
2			H 70				1326			1326	2	2nd Half Paid 1st Half Paid	OCT 28 1953 MAY 29 1953	4270		663		663						
3			H 217				410			410	3	2nd Half Paid 1st Half Paid	OCT 31 1953 MAY 25 1953	4313 4182		2053		2053						
4			H 25				474			474	4	PAID IN FULL	MAY 25 1953	4376		474								
5			H 90				1704			1704	5	PAID IN FULL	MAY 25 1953			1704								
6											6													
7											7													
8											8													
9											9													
10											10													
11											11													
12											12													
13											13													
14											14													
15											15													
16											16													
17											17													
18											18													
19											19													
20			H 404 116 518				9810	26		9836	20					6007		3829						

Park Point

Assessment Roll and Tax List of Real Property in the Town of Shingobee

Form 5C (32) [illegible]

IN WHOSE NAME ASSESSED	TO WHOM TRANSFERRED	DESCRIPTION OF PROPERTY: SUBDIVISION	Sec. or Lot	Town or Block	Rng.	Number of Acres of Land: Acres	100ths	No. School District	Indicate Homestead for 1953 by Yes or No	Indicate Agricultural for 1953 by Yes or No	TRUE AND FULL VALUATIONS: LAND Exclusive of Structures and Improvements	BUILDINGS and Other Structures	MACHINERY Permanently Attached to Real Estate	TOTAL True and Full Value	ASSESSED VALUATIONS: RURAL: Homestead Up to $4,000 20%	RURAL: Over $4,000 and Non-Homestead 33⅓%	ALL OTHER: Homestead Up to $4,000 25%	ALL OTHER: Over $4,000 and Non-Homestead 40%	MACHINERY Permanently Attached to Real Estate and Boats 33⅓%	TOTAL ASSESSED VALUE	Total Assessed Value as Equalized by the Board of Review	FINAL EQUALIZED VALUE
		All Gov't Lot 1 Sec. 35 & E 350 ft of Lot 4 Sec. 26-144-31 Park Point									Dollars	Dollars	Dollars	Dollars	Dollars	Dollars	Dollars	Dollars	Dollars	Dollars	Dollars	Dollars
Clarence J. & Sadie B. Elsenpeter			1					5	No		100	950		1050		350				350		
" "			2						"		60			60				24		24		
Stephen, Leonard & Arthur H. Gruber			3						"		60			60				24		24		
Williams R. & Anna Marie Hass			4						"		60			60		20				20		
~~Al E. Wilcox & Anna Marie Hass~~	~~Clarence J. & Sadie B. Elsenpeter~~		5						"		60			60		20				20		
" "	Channing R. Smith		6						"		60			60		20				20		
" "	Chas. C. & Georgia Smith		7						"		60			60				24		24		
Verne L. & Harriet L. Heino	Robert L. & Harriet L. Swenson		8						"		60			60		20				20		
Hans W. & Edith M. Jensen			9						"		60			60		20				20		
Al E. Wcock, Glen Witham & C. J. Elsenpeter	Ida Ella Christensen		10						"		60			60		20				20		
Frank & Josie E. Greene			11						"		59	1000		1059		353				353		
Glen W. & Marvina Witham	Dorothy L. Helen E. & Donald R. Swanson		12						"		60	999		1059		353				353		1-7-54
" "			13						"		60			60		20				20		
Al E. Wcock, Glen Witham & C. J. Elsenpeter			14						"		60			60		20				20		
" "	" "		15						"		60			60		20				20		
~~Albert~~ "	Harold A. R. & Eleanor D. Indall		16						"		60			60		20				20		
" "	Oscar J. & Mildred V. Zhowig		17						"		60			60		20				20		
Al E. Wcock, Glen Witham & C. J. Elsenpeter			18						"		60			60		20				20		
" "			19						"		60			60				24		24		
" "			20						"		60			60		20				20		
											1239	1950		3189		963		96		1059		

Cass County, Minnesota, for Taxes for the Year 1952.

SOLD FOR TAXES	VALUATIONS BY SCHOOL DISTRICTS AS EQUALIZED BY DEPARTMENT OF TAXATION: District No. 2 Rate 55 Mills	District No. ____ Rate ____ Mills	District No. ____ Rate ____ Mills	District No. ____ Rate ____ Mills	District No. ____ Rate ____ Mills	Tax Including State Homestead ..... Mills	State Tax on Non-Homestead 2.24 Mills	SPECIAL TAXES	TOTAL TAXES	PAID	WHEN PAID (Month Day Year)	Number of Receipt	March Settlement 1953	June Settlement 1953	Penalty	November Settlement 1953	Penalty	Collections to First Monday in January 1954	Penalty	Delinquent on First Monday in January 1954	Penalty	Total Delinquent Tax and Penalty	REMARKS
	Dollars	Dollars	Dollars	Dollars	Dollars	Dollars	$ cts.	$ cts.	$ cts.				$ cts.	$ cts.	$ cts.	$ cts.	$ cts.	$ cts.	$ cts.	$ cts.	$ cts.	
1	350					59 28	80		6008	1st Half Paid 2nd Half Paid	OCT 31 1953 MAY 29 1953	6800		301								
2	24					406	06		412	2nd Half Paid	OCT 31 1953 MAY 29 1953	14328		206								
3	24					406	06		412	3 PAID IN FULL	MAY 28 1953	7005		412								
4	20					338	04		342	4 PAID IN FULL	MAY 29 1953	10463		68								
5	20					338	04		342	5 PAID IN FULL	MAY 29 1953											
6	20					338	04		342	6 PAID IN FULL	MAY 19 1953	5611		342								
7	24					406	06		412	7 PAID IN FULL	MAY 19 1953	5610		412								
8	20					338	04		342	8 PAID IN FULL	MAY 29 1953	10463		342								
9	20					338	04		342	9 PAID IN FULL	MAY 29 1953	9851		342								
10	20					338	04		342	10 PAID IN FULL	MAY 29 1953	10463		342								
										PAID IN FULL	MAY 13 1953	5793		6060								
11	353					59 80	80		6060	11												
12	~~353~~ 20	Ind Reserve omitted Bldg.				~~7158~~ 338	~~80~~ 04		6960 342	12 PAID IN FULL	JUN 9 1953	7806				6060	91					52.18 Added
13	20					338	04		342	13 PAID IN FULL	FEB 2 1953	5586	342									
14	20					338	04		342	14 PAID IN FULL	JAN 7 1953	412	342									
15	20					338	04		342	15 PAID IN FULL	JAN 7 1953		342									
16	20					338	04		342	16 PAID IN FULL	FEB 28 1953	4297	342									
17	20					338	04		342	17 PAID IN FULL	MAY 20 1953	6539		342								
18	20					338	04		342	18 PAID IN FULL	JAN 13 1953		342									
19	24					406	06		412	19 PAID IN FULL	JAN 13 1953	56	412									
20	20					338	04		342	20 PAID IN FULL	JAN 7 1953		342									
	1079					1826 4	240		18504				3469	12488		8020						

Assessment Roll and Tax List of Real Property in the Towne of Shingobee

Form AC(13)-main-new revision, 8/8/50/5

IN WHOSE NAME ASSESSED	TO WHOM TRANSFERRED	DESCRIPTION OF PROPERTY: SUBDIVISION	Sec. or Lot	Town or R.	Number of Acres of Land: Acres	Hundredths	Sch. District No.	Indicates Homestead Tax or No	Indicates Agricultural Tax or No	TRUE AND FULL VALUATIONS: LAND Exclusive of Structures and Improvements	BUILDINGS and Other Structures	MACHINERY Permanently Attached to Real Estate	TOTAL True and Full Value	ASSESSED VALUATIONS: RURAL Homestead Up to $4,000 20%	RURAL Over $4,000 and Non-Homestead 33⅓%	ALL OTHER Homestead Up to $4,000 25%	ALL OTHER Over $4,000 and Non-Homestead 40%	MACHINERY Permanently Attached to Real Estate 33⅓%	TOTAL ASSESSED VALUE	Total Assessed Value as Equalized by the Board of Review	FINAL EQUALIZED VALUE
										Dollars	Dollars	Dollars	Dollars	Dollars	Dollars	Dollars	Dollars	Dollars	Dollars	Dollars	Dollars
Al E. Woock, Glen Witham & T. J. Clerkspeter		Park Point	21				5	710		60			60		20				20		
" " "			22					"		60			60		20				20		
" " "			23					"		60			60		20				20		
" " "			24					"		60			60		20				20		
" " "			25					"		60			60		20				20		
" " "			26					"		60			60		20				20		
" " "			27					"		60			60		20				20		
" " "			28					"		60			60		20				20		
" " "			29					"		60			60		20				20		
" " "			30					"		60			60		20				20		
" " "			31					"		60			60		20				20		
" " "			32					"		60			60		20				20		
~~Alfred E. & Selma M. Woock~~	Stanley J. & Rose Samson		33					"		60			60		20				20		
George Gettroff & Helen Gettroff			34					"		60			60		20				20		
~~Al E. Woock, Glen Witham & T. J.~~ Clerkspeter			35					"		60			60		20				20		
Al E. Woock, Glen Witham & T. J. Clerkspeter			36					"		60			60		20				20		
" " "			37					"		45			45		15				15		
" " "			38					"		45			45		15				15		
			39																		
			40																		
										1050			1050		350				350		

Cass County, Minnesota, for Taxes for the Year 1952.

SOLD FOR TAXES	VALUATIONS BY SCHOOL DISTRICTS AS EQUALIZED BY DEPARTMENT OF TAXATION: District No. 5 Rate 47 Mills	District No. ____ Rate ____ Mills	District No. ____ Rate ____ Mills	District No. ____ Rate ____ Mills	District No. ____ Rate ____ Mills	Tax Including State Homestead ____ Mills	State Tax on Non-Homestead 8.24 Mills	SPECIAL TAXES	TOTAL TAXES		PAID	WHEN PAID: Month Day Year	Number of Receipt	March Settlement 1953	June Settlement 1953	Penalty	November Settlement 1953	Penalty	Collections to First Monday in January 1954	Penalty	Delinquent on First Monday in January 1954	Total Delinquent Tax and Penalty	REMARKS
	Dollars	Dollars	Dollars	Dollars	Dollars	Dollars	$ cts.	$ cts.	$ cts.					$ cts.	$ cts.	$ cts.	$ cts.	$ cts.	$ cts.	$ cts.	$ cts.	
1	20					3 38	04		342	1	PAID IN FULL	JAN 3 1953			342							
2	20					3 38	04		342	2	PAID IN FULL	JAN 3 1953			342							
3	20					3 38	04		342	3	PAID IN FULL	JAN 3 1953			342							
4	20					3 38	04		342	4	PAID IN FULL	JAN 3 1953			342							
5	20					3 38	04		342	5	PAID IN FULL	JAN 3 1953			342							
6	20					3 38	04		342	6	PAID IN FULL	JAN 3 1953	36		342							
7	20					3 38	04		342	7	PAID IN FULL	JAN 3 1953			342							
8	20					3 38	04		342	8	PAID IN FULL	JAN 3 1953			342							
9	20					3 38	04		342	9	PAID IN FULL	JAN 3 1953			342							
10	20					3 38	04		342	10	PAID IN FULL	JAN 3 1953			342							
11	20					3 38	04		342	11	PAID IN FULL	JAN 3 1953			342							
12	20					3 38	04		342	12	PAID IN FULL	JAN 3 1953			342							
13	20					3 38	04		342	13	PAID IN FULL MAY 2 9 1953		10465				342					
14	20					3 38	04		342	14	PAID IN FULL MAY 2 9 1953		10464				342					
15	20					3 38	04		342	15	PAID IN FULL	JAN 3 1953			342							
16	20					3 38	04		342	16	PAID IN FULL	JAN 3 1953	36		342							
17	15					2 54	04		258	17	PAID IN FULL	JAN 3 1953			258							
18	15					2 54	04		258	18	PAID IN FULL	JAN 3 1953			258							
19										19												
20										20												
	350					5916	72		5988					5394	684							

Assessment Roll and Tax List of Real Property in the Laurel of Shingobee

Cass County, Minnesota, for Taxes for the Year 1952.

Form 3C (53) [illegible]

	IN WHOSE NAME ASSESSED	TO WHOM TRANSFERRED	DESCRIPTION OF PROPERTY: SUBDIVISION	Sec. or Lot	Town or Block	Rng.	Number of Acres of Land: Acres	Number of Acres of Land: Mills	No. School District	Indicate Rural Transfer by No.	Indicate Agricultural Transfer by No.	TRUE AND FULL VALUATIONS: LAND Exclusive of Structures and Improvements	BUILDINGS and Other Structures	MACHINERY Permanently Attached to Real Estate	TOTAL True and Full Value	ASSESSED VALUATIONS: RURAL: Homestead Up to $4,000 20%	RURAL: Over $4,000 and Non-Homestead 33⅓%	ALL OTHER: Homestead Up to $4,000 25%	ALL OTHER: Over $4,000 and Non-Homestead 40%	MACHINERY Permanently Attached to Real Estate 33⅓%	TOTAL ASSESSED VALUE	Total Assessed Value as Equalized by the Board of Review	FINAL EQUALIZED VALUE
							Acres	Mills				Dollars	Dollars	Dollars	Dollars	Dollars	Dollars	Dollars	Dollars	Dollars	Dollars	Dollars	Dollars
1	A. Wood Glen Wickham & O. J. Felsen	Peter	Park Point Outlot A						5	70		45			45		15				15		
2	" " "		Outlot B							"		45			45		15				15		
3	" " "		Outlot C							"		45			45		15				15		
4	" " "		Outlot D							"		45			45		15				15		
5																							
6																							
7																							
8																							
9																							
10																							
11																							
12																							
13																							
14																							
15																							
16																							
17																							
18																							
19																							
20												180			180		60				60		

	SOLD FOR TAXES	VALUATIONS BY SCHOOL DISTRICTS AS EQUALIZED BY DEPARTMENT OF TAXATION: District No. 5 Rate 19 Mills	District	District	District	District	Tax Including State Homestead Mills	State Tax on Non-Homestead 2.16 Mills	SPECIAL TAXES	TOTAL TAXES		PAID	WHEN PAID: Month Day Year	Number of Receipt	March Settlement 1953	June Settlement 1953	Penalty	November Settlement 1953	Penalty	Collections to First Monday in January 1954	Penalty	Delinquent on First Monday in January 1954	Total Delinquent Tax and Penalty	REMARKS
		Dollars	Dollars	Dollars	Dollars	Dollars	$ cts.	$ cts.	$ cts.	$ cts.					$ cts.	$ cts.	$ cts.	$ cts.	$ cts.	$ cts.	$ cts.	$ cts.	
1		15					2 54	04		258	1	PAID IN FULL	JAN 13 1953	36	258								
2		15					2 54	04		258	2	PAID IN FULL	JAN 13 1953		258								
3		15					2 54	04		258	3	PAID IN FULL	JAN 13 1953		258								
4		15					2 54	04		258	4	PAID IN FULL	JAN 13 1953		258								
5											5												
6											6												
7											7												
8											8												
9											9												
10											10												
11											11												
12											12												
13											13												
14											14												
15											15												
16											16												
17											17												
18											18												
19											19												
20											20												
		60					10 16	16		1032					1032								

Boilerplate: Park Point | Superior Beach by Po... | Smogy's Addition to Walker | Belford's 1st Addition to Walker

Assessment Roll and Tax List of Real Property in the Town of Shingobee

Form SC (52) [illegible]

IN WHOSE NAME ASSESSED	TO WHOM TRANSFERRED	DESCRIPTION OF PROPERTY: SUBDIVISION	Rec. or Lot	Town or Block	Reg.	Number of Acres of Land: Acres	Number of Acres of Land: Hdths	No. School District	Indicate Homestead Tax as Yes or No	Indicate Agricultural Tax as Yes or No	TRUE AND FULL VALUATIONS: LAND Exclusive of Structures and Improvements	TRUE AND FULL VALUATIONS: BUILDINGS and Other Structures	TRUE AND FULL VALUATIONS: MACHINERY Permanently Attached to Real Estate	TRUE AND FULL VALUATIONS: TOTAL True and Full Value	ASSESSED VALUATIONS: RURAL: Homestead Up to $4,000 20%	ASSESSED VALUATIONS: RURAL: Over $4,000 and Non-Homestead 33⅓%	ASSESSED VALUATIONS: ALL OTHER: Homestead Up to $4,000 25%	ASSESSED VALUATIONS: ALL OTHER: Over $4,000 and Non-Homestead 40%	ASSESSED VALUATIONS: MACHINERY Permanently Attached to Real Estate 33⅓%	TOTAL ASSESSED VALUE	Total Assessed Value as Equalized by the Board of Review	FINAL EQUALIZED VALUE
Continued from Page 96		Breezy Point									Dollars	Dollars	Dollars	Dollars	Dollars	Dollars	Dollars	Dollars	Dollars	Dollars	Dollars	Dollars
W. W. + Elsie Waymack			20					5	710		60			60		20				20		
" "			21						"		60			60		20				20		
" "			22						"		60			60		20				20		
" "			23						"		60	1260		1320		440				440		
" "			24						"		60			60		20				20		
~~Hoath~~ Olive M. Donaldson			25						"		60			60		20				20		
" "			26						"		60			60		20				20		
" "			27						"		60	498		558		186				186		
Vernon L. McReavey			28						"		60	252		312		104				104		
" "			29						"		60			60		20				20		
" "			30						"		60			60		20				20		
Jos. H. + Ella M. Pezdirtz			31						"		60	966		1026		342				342		
Maynard A. + Georgia M. Mord			32						"		60			60		20				20		
" "			33						"		60	666	51	777		242			17	259		
" "			34						"		60			60		20				20		
Carl A. + Cora A. Lagson			35						"		60	1200	45	1365		420			15	435		
" "			36						"		60			60		20				20		
											1020	4842	96	5958		1954			32	1986		

Cass County, Minnesota, for Taxes for the Year 1952.

	SOLD FOR TAXES	VALUATIONS BY SCHOOL DISTRICTS AS EQUALIZED BY DEPARTMENT OF TAXATION: District No. 9 Rate 55 Mills 1952	District No. / Rate / Mills	District No. / Rate / Mills	District No. / Rate / Mills	District No. / Rate / Mills	Tax including State Homestead Mills	State Tax on Non-Homestead 2.46 Mills	SPECIAL TAXES	TOTAL TAXES	PAID	WHEN PAID	Number of Receipt	March Settlement 1953	June Settlement 1953	Penalty	November Settlement 1953	Penalty	Collections to First Monday in January 1954	Penalty	Delinquent on First Monday in January 1954	Total Delinquent Tax and Penalty	REMARKS
		Dollars	Dollars	Dollars	Dollars	Dollars	Dollars					Month Day Year											
1	20						338	04		342	1	PAID IN FULL MAY 29 1953										
2	20						338	04		342	2	PAID IN FULL MAY 29 1953										
3	20						338	04		342	3	PAID IN FULL MAY 29 1953	10443		926							
4	4400						7462	100		7562	4	PAID IN FULL MAY 29 1953										
5	20						338	04		342	5	PAID IN FULL MAY 29 1953										
6	20						338	04		342	6	PAID IN FULL MAY 29 1953										
7	20						338	04		342	7	Balance Paid APR 2 1953 / Part Paid FEB 28 1953	2764 / #269		33	10						
8	186						3150	42		3192	8	Balance Paid APR 2 1953 / Part Paid FEB 28 1953	2764 / #269		318	10						
9	104						1762	24		1786	9	PAID IN FULL MAY 29 1953	9490			1786						
10	20						338	04		342	10	PAID IN FULL MAY 29 1953				342						
11	20						338	04		342	11	PAID IN FULL MAY 29 1953										
12	342						5792	78		5870	12	PAID IN FULL JUL 21 1953	1246			5870						no penalty at resap
13	20						338	04		342	13	PAID IN FULL MAY 29 1953										
14	259						4386	58		4444	14	PAID IN FULL MAY 29 1953	10447			5788						
15	20						338	04		342	15	PAID IN FULL MAY 29 1953										
16	435						7368	98		7466	16	1st Half Paid OCT 27 1953 / 1st Half Paid MAY 29 1953	10442 / 14053		372	3733						
17	20						338	04		342	17	2nd Half Paid OCT 27 1953 / 1st Half Paid MAY 29 1953			17	171						
18											18											
19											19											
20											20											
	1986						23628	444		24072				3514	20784		9774					

Assessment Roll and Tax List of Real Property in the Town of Shingobee, Cass County, Minnesota, for Taxes for the Year 1952.

Form 90 (32)

Line	In Whose Name Assessed	To Whom Transferred	Description of Property: Subdivision	Sec. or Lot	Town or Block	Rng.	Number of Acres of Land (Acres / 100ths)	No. School District	Indicate Homestead Tax or No	Indicate Agricultural Tax or No	True and Full Valuations: Land Exclusive of Structures and Improvements (Dollars)	Buildings and Other Structures (Dollars)	Machinery Permanently Attached to Real Estate (Dollars)	Total True and Full Value (Dollars)	Assessed Valuations: Rural Homestead Up to $4,000 20% (Dollars)	Rural Over $4,000 and Non-Homestead 33⅓% (Dollars)	All Other Homestead Up to $4,000 25% (Dollars)	All Other Over $4,000 and Non-Homestead 40% (Dollars)	Machinery Permanently Attached to Real Estate 33⅓% (Dollars)	Total Assessed Value (Dollars)	Total Assessed Value as Equalized by the Board of Review (Dollars)	Final Equalized Value (Dollars)
1																						
2																						
3																						
4																						
5																						
6																						
7																						
8																						
9																						
10																						
11																						
12																						
13																						
14																						
15																						
16																						
17																						
18																						
19																						
20																						
			Grand totals				1124 69				153094	239 694 / 238 394 / 240 898	8169 / 8169	400 957 / 399 657 / 403 161	31 086 / 30 826	66 192 / 66 192	3962	9656	2723 / 3056	113 217 / 112 957 / 113 952		

Line	Sold for Taxes	Valuations by School Districts as Equalized by Department of Taxation: District No. 5 Rate 5.38 / 167.38 Mills (Dollars)	District No. ..... Rate ..... Mills (Dollars)	District No. 5 Rate 5.38 / 12.38 Mills (Dollars)	District No. ..... Rate ..... Mills (Dollars)	District No. ..... Rate ..... Mills (Dollars)	District No. ..... Rate ..... Mills (Dollars)	Tax Including State Homestead ..... Mills ($ cts.)	State Tax on Non-Homestead 226 Mills ($ cts.)	Special Taxes ($ cts.)	Total Taxes ($ cts.)	Paid	When Paid (Month Day Year)	Number of Receipt	March Settlement 1953 ($ cts.)	June Settlement 1953 ($ cts.)	Penalty ($ cts.)	November Settlement 1953 ($ cts.)	Penalty ($ cts.)	Collections to First Monday in January 1954 ($ cts.)	Penalty ($ cts.)	Delinquent on First Monday in January 1954 ($ cts.)	Total Delinquent Tax and Penalty ($ cts.)	Remarks
1																								
2																								
3																								
4																								
5																								
6																								
7																								
8																								
9	H	21,825		13,312 = 35 137																				
10	N.H	45 689		32 860 = 78 549				8745.86 / 11435.48	176 92		20 356.26													
11		67,514		46,172 = 113 686				20179 34																
12																								
13																								
14																								
15																								
16																								
17																								
18																								
19																								
20																								