ASSESSMENT CHECKLIST

Shingree

1976

Form 1

DIRECTIONS TO ASSESSOR

OFFICE OF COUNTY AUDITOR,

.....County, Minn., ...1948.

.....Assessor of the.....

According to the requirements of law, I herewith deliver to you the Real and Personal Property Assessment Books for the said .....*for the year 1948, containing a list of all Real Estate subject to taxation, so far as the same have come to my knowledge from any source, and I hereby direct you to assess all Property and make return thereof to me as required by the laws of the State of Minnesota prescribing the duties of the assessor.*

A form of the return to be signed by you is appended in this book.

.....*County Auditor.*

Extracts from Laws Relating to the Listing of Personal Property.

(Section Numbers Refer to Minnesota Statutes 1945)

Sec. 372.01. PROPERTY SUBJECT TO TAXATION. All real and personal property in this state, and all personal property of persons residing therein, * * * is taxable, except such as is by law exempt from taxation.

WHEN LISTED AND ASSESSED

Sec. 273.01 * * * Personal Property shall be listed and assessed annually with reference to its value on May 1, and if acquired on that day, shall be listed by or for the persons acquiring it.

Sec. 273.22. By whom listed. Personal Property shall be listed in the manner following:

1. Every person of full age and sound mind, being a resident of this state, shall list all of his *** personal property.

2. He shall also list separately, and in the name of his principal, all moneys and other personal property listed, loaned, or otherwise controlled by him as agent or attorney, ***.

3. The property of a minor, child or insane person shall be listed by his guardian, or by the person having such property in charge.

4. The property of a person for whose benefit it is held in trust, by administrator, of the estate of a deceased person, by the executor or administrator.

5. The property of a corporation whose assets are in the hands of a receiver, by such receiver.

6. The property of a body politic or corporate, by the proper agent or officer thereof.

7. The property of a firm or company, by a partner or agent thereof.

8. The property of manufacturers and others in the hands of an agent, by such agent in the name of his principal, as merchandise.

Sec. 273.26. Where listed. Except as otherwise in this chapter provided, personal property shall be listed and assessed in the county, town, or district where owner, agent or trustee resides.

Sec. 273.27. Certain personal property; where listed. All household goods, furniture, including clocks, musical instruments, sewing machines, washing apparatus, tools, implements, and all personal property used by the owner for personal and domestic purposes, or for the furnishing or equipment of the family residence, shall be listed and assessed in the district where the same is usually kept.

Sec. 273.29. Merchants and manufacturers. The personal property pertaining to the business of a merchant or of a manufacturer shall be listed in the town or district where his business is carried on ***.

Sec. 273.30. Farm property of non-resident. When the owner of a farm or farming property, not occupied with a farm, does not reside thereon, the same shall be listed and assessed in the town or district, where the farm is situated. If the farm be in two or several towns or districts, it shall be listed and assessed in the town or district in which the principal place of business of such farm is located.

Sec. 273.32. Elevators, etc., on railroad. All elevators and warehouses, with the machinery and fixtures therein, situated upon the land of any railroad company which are not in good faith owned, controlled, or operated by such railroad company, shall be listed and assessed as personal property in the town or district where situated.

Sec. 273.33. Pipeline companies. Personal property of *** pipeline companies engaged in the business of transporting natural gas, gasoline, or other petroleum products *** shall be listed and assessed in the county, town, or district where the same is usually kept.

Sec. 273.35. Personal property of electric light and power companies outside of cities and villages. Personal property of electric light and power companies located in a fixed place in any city, village, or borough in this state shall be listed and assessed where situated ***.

Sec. 273.37. Personal property of electric light and power companies outside of cities and villages. Personal property, other than personal property lying inside of the corporate limits of any city, village, or borough, of any electric light and power company, and other individuals and partnerships engaged in furnishing power, having a fixed situs outside of the corporate limits of any city, village, or borough, shall be listed with and assessed by the commissioner of taxation in the county where situated.

Sec. 273.38. Peddlers. Every merchant required to list his property shall state also the value of his property portable by his brothers as a merchant. No employee shall be required to list for taxation any property the product of this state, nor the value of which does not exceed $100, nor any property in a place for the sole purpose of being stored or forwarded, if he has no interest in such property, and derives no profit from its sale.

Sec. 273.24. Manufacturers. Every manufacturer required to list his property shall state also the value of all articles purchased, received, or otherwise held for the purpose of being used, in whole or in part, in any process of manufacturing, combining, rectifying or distilling, and of all articles manufactured, or in process of manufacturing, or any kind shall list, as part of his manufacturer's stock, the value of all engines, machinery, tools, implements and fixtures used or designed to be used in any such process, except such fixtures as have been considered real property.

Sec. 273.44. Estates of decedents. The personal property of the estate of a deceased person shall be listed and assessed at the place of living of the person at his death.

Sec. 273.46. Persons under Guardianship. The personal property of a minor under guardianship shall be listed and assessed where the guardian resides and of every other person under guardianship, where the ward resides.

Sec. 273.48. Assignees and receivers. Personal property in the hands of an assignee or receiver shall be listed and assessed at the place of living before his appointment.

Sec. 273.47. Property moved between May and July. The owner of personal property removing from one county, town, or district to another between May 1 and July 1, shall be assessed in either in which he is first listed upon by the assessor. A person moving into this state from another state between said dates shall list the property owned by him on May 1 of such year in the county, town, or district in which he resides, unless he shall make it appear to the assessor that he is held for tax of the current year on the property in another state.

Sec. 273.48. Where listed in case of doubt. In case of doubt as to the proper place of listing personal property or where it cannot be listed in the place where situated, or between places in the same county, the place for listing and assessing shall be determined by the county board of equalization; and if between different counties, or places in different counties, by the Commissioner of Taxation ***.

Sec. 273.25. Lists to be verified. Every person required to list property for taxation shall make out and deliver to the assessor, upon blanks furnished by him, a verified statement of all personal property owned by him, or in his charge, or in the control of, he shall also make statements in like form of all such personal property in his possession or under his control which he is required to list for taxation as agent or attorney, guardian, parent, trustee, executor, administrator, receiver, accounting officer, partner, factor, or in any other capacity ***.

Sec. 273.65. Examination under oath. Wherever the assessor shall be of the opinion that the person listing property for himself, or as agent, or other person, company, or corporation, has not made a full, fair, and complete statement of the property required to be listed, under oath in regard to the amount of the property he is required to list; and, if such person shall refuse to make full discovery under oath, the assessor may list the property of such person or his principal according to his best judgment and information.

Sec. 273.68. Failure to obtain list. In case of failure to obtain a statement of personal property, the assessor shall ascertain the amount of such property, and shall make a statement of such amount as he believes to be the true value thereof, which requested, he shall sign and deliver to the person assessed a copy of the statement showing the valuation of the property so listed.

Sec. 273.20. Assessor may enter dwellings, etc. Any officer authorized by law to assess property for taxation may, when necessary to the proper performance of his duties, enter any dwelling house, building, or structure, and view the same and the property therein.

Sec. 620.05. False statement regarding taxes. Every person who, in making any statement, oral or written, which is required or authorized by law to be made under oath, shall willfully make any false tax or assessment, who shall willfully make any statement as to any material matter which he knows to be false, shall be guilty of a gross misdemeanor.

Sec. 273.13. Classification of property—Subdivision 1. How classified. All property in this state, except that which is exempt from property tax and not subject to and property taxes in lieu thereof, is hereby classified for purposes of taxation as provided by this section.

Subdivision 2. Class 1. Iron ore whether mined or unmined shall constitute Class one and shall be valued and assessed at fifty (50) per cent of its true and full value. If mined, it shall be assessed with and as a part of the real estate in which it is located, or upon which it is situated, and on which either (a) is mined by underground methods and shipped or otherwise scheduled in August 1 of a calendar year and prior to the assessment date, or (b) which contains pig-iron in excess of .150 per cent, dried analysis, or which is classified by the iron ore trade as siliceous, Manganiferous, Mesabi Bessemer, or Mesabi non-Bessemer ore, or (b) is mined by open pit methods, and in accordance with good engineering practice, and which is capable of being mined, processed, stockpiled or otherwise made to make it suitable for commercial blast furnace use, and which is so concentrated and placed in stockpile subsequent to August 1 of a calendar year and prior to the next succeeding May 1 for yes taxable years after being mined only, shall be valued and assessed at 25 per cent of the true value thereof at the same amount per ton as it would be assessed if it had remained and thereafter such ore in stockpiles shall be valued and assessed as mined iron ore, as otherwise provided by law. The real estate in which iron ore is located, other than the ore, shall be classified and assessed in accordance with the provisions of classes three, three "b," and four, as the same may be. In assessing any tract or lot of real estate in which iron ore is located, the value of the surface and of the ore exclusive of the land in which it is located, and the assessable value of the land exclusive of the ore shall be determined and set down separately and the aggregate of the two shall be assessed against the tract or lot.

Class 1a. All direct products of the blast and open hearth furnaces, not specifically mentioned in the form produced and are not further processed, shall constitute class one "a" and shall be valued and assessed at 15 per cent of its full and true value thereof.

Subdivision 3. Class 2. All household goods and furniture, including clocks, musical instruments, sewing machines, washing apparatus, tools of members of the family and all personal property actually used by the owner for personal and domestic purposes, or for the furnishing or equipment of the family residence, shall constitute class two and shall be valued and assessed at 25 per cent of the full and true value thereof.

Subdivision 4. Class 3. All agricultural products, except as provided by class three "a" and class three "b," stocks of merchandise of all sorts together with the furniture and fixtures used therewith, manufacturers' contracts and manufactured articles, all tools, implements and machinery, whether fixtures or otherwise, except as provided in class three "a" and class three "b," all real estate, which is of a character and designed or adapted to crops but not necessarily agricultural use, except as provided in class three "a" and class three "b" and shall constitute class three and shall be valued and assessed at 33⅓ per cent of the true and full value thereof.

Subdivision 5. Class 3a. All agricultural products in the hands of the producer shall constitute class three "a" and shall be valued and assessed at 15 per cent of the full and true value thereof.

Subdivision 6. Class 3b. Livestock, poultry, all horses, mules, and asses used exclusively for agricultural purposes, all agricultural tools, implements and machinery used by the owner in any agricultural pursuit shall constitute class three "b" and shall be valued and assessed at 25 per cent of the full and true value thereof.

Subdivision 7. Class 4. All property not included in the preceding classes shall constitute class four and shall be valued and assessed at forty (40) per cent of the full and true value thereof.

Minnesota Statutes 1945, Section 270.07. The Commissioner of Taxation shall prescribe the form of all blanks and books required under this chapter.

Minnesota Statutes 1945, Section 273.03, as amended. The county auditor shall annually provide the necessary assessment books and blanks at the expense of the county, for and to correspond with each assessment district. He shall make out, in the real property assessment book, complete lists of all lands or lots subject to taxation, showing the names of the owners, if to him known; and, if unknown, so stated opposite each tract or lot, the number of acres, and the lots or parts of lots or blocks, included in each description of property.***

The assessors and at least one member of each local board of review shall meet at the office of the county auditor on a day to be fixed by the commissioner of taxation for the purpose of receiving instructions as to their duties under the laws of the state. Each assessor and board of review member attending such meetings shall receive as compensation for such service the sum of $6.00 per day for each day necessarily consumed in attending such meeting, and mileage at the rate of five cents per mile for each mile necessarily traveled in going from his home to and returning from the county-seat, to be computed by the usually traveled route, and paid out of the county treasury upon the warrant of the county auditor.

INDEX TO SECTIONS

SECTION	PAGE
Sec. 1	
" 2	
" 3	
" 4	
" 5	
" 6	
" 7	
" 8	
" 9	
" 10	
" 11	
" 12	
" 13	
" 14	
" 15	
" 16	
" 17	
" 18	
" 19	
" 20	
" 21	
" 22	
" 23	
" 24	
" 25	
" 26	
" 27	
" 28	
" 29	
" 30	
" 31	
" 32	
" 33	
" 34	
" 35	
" 36	

For Convenience of Auditor in Showing Boundaries of School Districts

Township No. 141 & 142 *Range No.* 31 *Mer. P. M.*

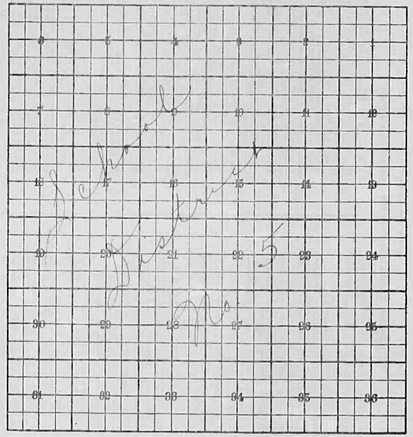

Returns Showing Grain Received in or Handled by Elevators, Warehouses and Mills in the ..... of ..... in the County of ..... for the Year Ending May 1, 1948.

NAMES OF OWNERS	ADDRESS	Bushels of Wheat	Bushels of Soy Beans	Bushels of Flax	Total No. of Bushels of Wheat, Soy Beans and Flax	★ Tax of ¼ Mill per Bushel Dollars Cts.	Bushels of Corn	Bushels of Barley	Bushels of Rye	Bushels of Oats	Bushels of Buckwheat	Bushels of all Other Grains	Total No. Bushels Corn, Barley, Rye, Oats, Buckwheat and all Other Grains	★ Tax of ½ Mill Per Bushel Dollars Cts.	★ Total Tax Dollars Cts.	REMARKS

Note ★ Assessors will not fill these Columns

Shingobee

Leonard Peterson N.W. of N.W. Sec 9-141-31
" S.W. of N.W. " 9-141-31

cut to $160. for 40

Check spelling of Martin Jackson on Lots
Page 14

E Collins should have homestead
NW of SW Sec. 27-141-31

Arnold Nelson Lot 2 Section 31-141-31
300. land
3. bldg
cut to 5.00 No change

NE 1/4 of NE 1/4 of 33-141-31 Is Homestead

Lot 5. listed to Mary Erickson should
be to Robert Backer Jr. with house at
$716. And Plat of this page 86?

Lot 6 Auditors plat listed to James Kaylor
should be reduced to $200.

Raise gypsum building to 965

SUMMARY OF TAX COLLECTION

Original Levy	$	
Additions	$	
		$
Abatements		$
		$

COLLECTIONS

March Settlement	$3,973.39	
June Settlement	$845.79	
November Settlement	$2,633.77	
January Settlement	$	$
		$
Over Collected	$	
Under Collected	$	
Delinquent	$	$
Total		$

Treasurer's Office, Cass County, Minnesota

RECEIVED this, the first Monday (being the 3rd *day) of January, A. D. 1949, of* L. C. Peterson, *Auditor of said County, Minnesota, the Tax List of all Taxable Real and Personal Property in the* Town *of* Shingobee *in said County for the year A. D. 1948, as specified above and amounting to* _____ *Dollars* _____ *100*

Paul D. Jewell
County Treasurer.
E. C. P.

January 3 1950

Office of County Treasurer, Cass County, Minnesota

To L. C. Peterson, County Auditor:

Sir:—I herewith return to you the Tax List for the Town *of* Shingobee *in said County for the year 1948, heretofore received from you; I certify that I have compared the same with the duplicate receipts in your office, and have written opposite the amount of each tax so receipted the words "First Quarter Paid", "Second Quarter Paid", "Third Quarter Paid" or "Paid in full" as the case may be, and the number of my receipt given in discharge of said tax, and each tract or lot of real property against which the taxes remain unpaid is delinquent for said year.*

Yours respectfully,

_____
County Treasurer.

Auditor's Office, Cass County, Minnesota

I, _____ *Auditor of said County, and State of Minnesota, do hereby certify that the following is a correct list of the Taxes levied on the Real and Personal Property in the* _____ *of* _____ *for the year 1948.*

WITNESS my hand and official seal, the _____ *day of* _____ *1949.*

(SEAL) _____
County Auditor.

Auditor's Office, Cass County, Minnesota

_____ *194*

I hereby certify that on the first Monday in January 1950, I received of _____ *County Treasurer, the Tax List of the* _____ *of* _____ *in said County for the year 1948; that I have compared the said list with the Statements receipted for by said Treasurer, which are on file in my office, and that each tract or lot of real property therein against which the taxes, or any part thereof, remains unpaid are delinquent for said year.*

(SEAL) _____
County Auditor.

TABULAR SCHEDULE OF VALUATIONS,

LEVIED IN THE ~~Township~~ OF Shingobee

RATES AND TAXES

COUNTY OF CASS, STATE OF MINNESOTA

155.01 / 38 U/1 / 1.38 / 3.86

470.01 / 3.86 / 1.38

School Districts No.	Agricultural Lands	Non-Agricultural Lands	Personal Property	Total Value of all Property except Money and Credits	Rate of State Tax	Rate of County Taxes: Rev.	R. & B.	Welfare	Bonds and Int.	Sig.		Total Rate of County Tax	Rate of Town Taxes: Rev.	R. & B.	Drag Tax	State Loan	Fire	Tel.	Cem.		Total Rate of Town Tax	Rate of School Taxes: Local 1 Mill	Special	State Loan	Deficiency	Tuition	Transportation	C.O.		Total Rate of Sch'l Tax	Total Rate of all Taxes
	Dollars	Dollars	Dollars	Dollars		Mills	Mills	Mills	Mills	Mills	Mills	Mills	Mills	Mills	Mills	Mills	Mills	Mills	Mills	Mills	Mills	1 Mill	Mills	Mills	Mills	Mills	Mills	Mills	Mills	Mills	Mills
5	43782	34744	28,180	106,706	H 2.91	23.4	7.2	48.5	7.9	6.5		93.5	2.	12.	1.		25	2.5	1.		21.	1.	15.		11.8		0.8	8		53.6	65.01
																						1.	30.		11.8		0.8	8.		52.6	70.01
					N. B. 3.86																										
					677																										

Assessed Value	Rural	All Other	Personal Property	Total
Homestead	10,299	8065		25,364
Non-Homestead	44,155	9007	28,180	81,342
Total	61,454	17,072	28,180	106,706

TAXES LEVIED

LOCAL 1 MILL AND SPECIAL SCHOOL TAXES BY DISTRICTS

Local 1 Mill	Special	State Loan	Def.	Trans.	C.O.	Total School Taxes
4399	65683		$1673	98.81	350.31	164647
6293	188802		74.60	113.27	503.49	331031
10692	254485		1259.33	192.08	853.80	495678

ALL OTHER TAXES

FUNDS	Hale	Amounts
State—Non-Homestead,		310.51
State—Homestead,		314.16
County Revenue,		2497.27
County Road and Bridge,		768.38
County Welfare,		5175.94
Bonds and Interest		843.12
Sig		693.69
		9970.46
Town Revenue,		213.46
Town Road and Bridge,		1280.67
Town Drag,		106.71
Town State Loan,		
Fire		266.81
Telephone		266.81
Cemetery		106.71
		2241.11
School Local 1 Mill,		1067.2
School Special,		2544.85
School State Loan,		
Deficiency		1259.33
Tuition		
Transportation		192.08
C.O.		853.80
		4956.78

Total Levy $17,801.02

Total Number of Acres 12,777

State of Minnesota, } ss.
COUNTY OF CASS

I, J. C. Peterson, Auditor of said County and State aforesaid, do hereby certify that the foregoing is a true and correct Schedule, showing the valuation of all the taxable property, in the Township of Shingobee, in said County, the several rates of Taxation and Totals of the several Tax Funds thereof, for the year A. D. 1934.

Witness my hand and official seal, this 10 day of Dec A. D. 1934.

J. C. Peterson
County Auditor

SEAL

Total Taxes Real Estate 12,900.86
Pers. Prop. 4,900.16
Total 17,801.02

COLLECTIONS OF TAXES OF 1949, OF Shingobee, CASS COUNTY, MINNESOTA

FUNDS	MARCH SETTLEMENT 1949	JUNE SETTLEMENT 1949	NOV. SETTLEMENT 1949	Amount Collected from Nov. 19____ to First Monday in Jan. 19____	REDUCTIONS		Total Reductions and Collected	BALANCE UNCOLLECTED	ADDITIONS		Total Uncollected to First Monday in January, 19____
State—Non-Homestead	86 73	137 12	60 93								
State—Homestead	66 80	149 98	63 10								
County Revenue	537 53	1206 04	507 38								
County Road and Bridge	165 37	371 09	156 12								
County Welfare	1119 10	2499 70	1051 65								
County Bond and Interest	181 47	407 17	171 30								
Shg	149 81	335 01	140 94								
Town Revenue	45 94	103 08	43 37								
Town Road and Bridge	175 65	618 48	260 20								
Town Drag	22 97	51 54	21 68								
~~Town State Bond~~ Line	57 43	128 85	54 21								
Li	57 43	128 85	54 21								
Am	22 97	51 54	21 68								
School Local 1 Mill	22 97	51 54	21 68								
School Special	679 49	1104 54	536 89								
School State Loan											
Deficiency	271 06	608 17	255 92								
Tuition											
Transportation	41 35	42 77	39 03								
C. O.	183 97	412 32	173 47								
	2973 39	5427 79	2463 77								

		LOCAL 1 MILL	SPECIAL	STATE LOAN	C. O.	Defic.	Transp.				TOTALS
MARCH SETTLEMENT	School District No. 6-5	124	1869		996	1467	224				4680
	72-5	21 73	651 10								
					173 81	2561 87	39 11				11428 2
	Totals	21 97	670 49		1083 77	2710 6	41 35				11187 62
JUNE SETTLEMENT	School District No. 95	2845	4416 9	34 46	2355 7	3474 6	53 00				12407 17
	11 2-5	22 08	6628 5		1767 5	2607 1	39 77				8162 17
	Totals	51 54	11284 24		4123 2	6081 7	92 77				20569 34
NOVEMBER SETTLEMENT	School District No. 6-5	757	11356		605	8934	1363				22467
	72-5	1411	42333		1127	16658	2540				78232
	Totals	2168	53689		1734 7	25592	39 03				102699
NOVEMBER to JANUARY	School District No.										
	Totals										
ADDITIONS	School District No.										
	Totals										
REDUCTIONS	School District No.										
	Totals										

Assessment Roll and Tax List of Real Property in the Town of Shingobee

Cass County, Minnesota, for Taxes for the Year 1948

	In Whose Name Assessed	To Whom Transferred	Description of Property: Subdivision	Sec. or Lot	Town or Block	Range	Number of Acres of Land: Acres	Hundredths	No. School District	Indicate Homestead by Letter "H"	Indicate Agricultural by Letter "A"	True and Full Valuations: Land Exclusive of Structures and Improvements (Dollars)	Buildings and Other Structures (Dollars)	Machinery Permanently Attached to Real Estate (Dollars)	Total True and Full Value (Dollars)	Assessed Valuations: Rural: Homestead Up to $4,000 20% (Dollars)	Rural: Over $4,000 and Non-Homestead 33⅓% (Dollars)	All Other: Homestead Up to $4,000 25% (Dollars)	All Other: Over $4,000 and Non-Homestead 40% (Dollars)	Machinery Permanently Attached to Real Estate 33⅓% (Dollars)	Total Assessed Value (Dollars)	Total Assessed Value as Equalized by the Board of Review (Dollars)	Final Equalized Value (Dollars)
1	Bernice Bangs		SE¼ of NE¼	1	141	31	125		5														
2			NW¼ of NE¼																				
3	Bernice M. Bangs		W 70' of 300' x 145' (365') x 150' of SE¼ of NE¼				1.15																
4																							
5	Nola E. + Betty J. Waddell		All of lot 7 less W. 29½' + less 2 acres		7	70	2.40					160	810		970	94					94		
6	Ernest + Florence Richardson		297½' x 350' of lot 7				2					55	270		325	61					61		
7			NW¼ of NW¼																				
8			SW¼ of NW¼																				
9	Ralph A. + Hazel E. Elliott		~~SE¼ of NW¼~~ Lot 6				26.50					630	5979	300	6909		2303			100	2303 Na		
10	State of Minnesota		E½ of NE¼ of SW¼																				
11	Nick C. + Olivia M. Peters		300' x 145' x 365' x 150' of SE¼ of SW¼ less W 70'				1.15					25	200		225	45					45		
12			NW¼ of SW¼																				
13	Thomas E. + E. Mozena Beevers		7½ of ~~W½ of 37½ of SE¼~~ of SW¼				10					90			90		30				30		
14	John Hagen, Jr. + Janet H. Hagen		200' of W½ of ~~SE¼ of SW¼~~ less 318.8' x 154.4'				28.04					160	200		360	72					72		
15	J. H. + Merle M. Meyers + Mabel L. Mitchell		300' x 150' x 150' less 300' x 145' x 365' x 150'																				
16			Lot 8				21.15					500	2884		3384	129	813				1042 Na		
17	W. J. Becker		W. 290' of lot 7				10.03					240	200		440	88					88		
18	Daniel + Elizabeth Doherty		8½ of ~~N½ of NW¼ of SE¼~~				20					144			144		48				48		
19	State of Minnesota		7½ of ~~N½ of NW¼ of SE¼~~																				
20	Otto H. Ringle		SE¼ of SE¼ less 1.44 acres				38.56					276			276		92				92		
21	Paul E. Erickson		318.8' x 150' x 300' x 150' of 66.7' of SW¼ SW¼ (of Reg. 371)				1.10					21			21		7				7		
							165.93					2301	10023	300	12624	489	3293			100	3882		

Continued on next page.

	Sold for Taxes	Valuations by School Districts as Equalized by Department of Taxation: District No. / Rate ... Mills	District No. / Rate ... Mills	District No. / Rate ... Mills	District No. / Rate ... Mills	District No. / Rate ... Mills	District No. / Rate ... Mills	Tax including State Homeland ... Mills	State Tax on Non-Homeland ... Mills	Special Taxes	Total Taxes	Paid	When Paid (Month Day Year)	Number of Receipt	March Settlement 1949	June Settlement 1949	Penalty	November Settlement 1949	Penalty	Collections in First Monday in January 1950	Penalty	Delinquent on First Monday in January 1950	Penalty	Total Delinquent Tax and Penalty	Remarks
1																									
2																									
3																									
4																									
5			H 94					458			1458	PAID IN FULL MAY 3 1 1949	7791			1458									
6			H 61					946			946	PAID IN FULL MAY 2 0 1949	5768			946									
7																									
8																									
9						2303		39154	888		40042	2nd Half Paid SEP 8 9 1948 / 1st Half Paid MAY 3 1 1949	7350 / 7862			2003 21		2002 21						
10																									
11			H 45					698			698	PAID IN FULL MAY 3 1 1949	6816			698									
12																									
13			30					466	12		478	PAID IN FULL JAN 1 8 1949													
14			H 72					11166			11166	PAID IN FULL MAY 2 5 1949	5827			1116									
15			H 1293 / NH 913					17716	352		18068	2nd Half Paid OCT 5 1948 / 1st Half Paid MAY 2 4 1949	2377 / 5604			9034		9034						
16			H 88					1364			1364	PAID IN FULL MAY 2 8 1949	5770			1364									
17			48					744	18		762														
18																									
19			92					1426	36		1462	PAID IN FULL MAY 3 1 1949	6185			1462									
20			7					108			110	PAID IN FULL JUN 1 1 1949	7060					110							
			366 127 / 116 127	2376	a	83 26	3 3				665 48				4 7 Na	7044 / 29055		29165						762	
			53 7	3346	Na	568 70																			

Form 50-R1 (Revised June 1948) 100M

Assessment Roll and Tax List of Real Property in the Town of Pingree

Cass County, Minnesota, for Taxes for the Year 1948

Row	In Whose Name Assessed	To Whom Transferred	Description of Property: Subdivision	Sec. or Lot	Town. or Block	Rng.	Number of Acres of Land (Acres / 100ths)	No. School District	Indicate Homestead by Yes or No	Indicate Agricultural Land by Yes or No	True and Full Valuations: Land Exclusive of Structures and Improvements (Dollars)	Buildings and Other Structures (Dollars)	Machinery Permanently Attached to Real Estate (Dollars)	Total True and Full Value (Dollars)	Assessed Valuations — Rural: Homestead Up to $4,000 20% (Dollars)	Rural: Over $4,000 and Non-Homestead 33⅓% (Dollars)	All Other: Homestead Up to $4,000 25% (Dollars)	All Other: Over $4,000 and Non-Homestead 40% (Dollars)	Machinery Permanently Attached to Real Estate 33⅓% (Dollars)	Total Assessed Value (Dollars)	Total Assessed Value as Equalized by the Board of Review (Dollars)	Final Equalized Value (Dollars)
1			NE¼ of NE¼	1	141	31		5														
2			NW¼ of NE¼																			
3			SW¼ of NE¼																			
4			SE¼ of NE¼																			
5	Jessie Bloom		E½ of SW¼ of SE¼				20	No			144			144		48				48		
6			NE¼ of NW¼																			
7			NW¼ of NW¼																			
8			SW¼ of NW¼																			
9			SE¼ of NW¼																			
10	Ruth F. Miller		W½ of SW¼ S½ of SE¼ Lots of Hy #371				350	No			54			54		18				18		
11			NE¼ of SW¼																			
12	Thomas E. & Emogene Lawson		Part of SE¼ of SW¼ S & N of Hy 371																			
13	Harley & Rose Smith		Part of SE¼ of SW¼ S of Hy 371																			
14	Richard C. & Hazel Hart		SE¼ of SW¼ S & W of Hy 371																			
15	Al. C. & Nettie I. Harriet		W½ of SW¼ & SE¼ N. of Hy #371				15	No			161	400	60	621		187			20	207 na		
16			NE¼ of SE¼																			
17			NW¼ of SE¼																			
18			SW¼ of SE¼																			
19			SE¼ of SE¼																			
20																						
							3850				359	400	60	819		253			20	273		

Row	Sold for Taxes	Valuations by School Districts as Equalized by Department of Taxation: District No. / Rate / Mills / Dollars	District No. / Rate / Mills / Dollars	District No. / Rate / Mills / Dollars	Tax Including State Tax on Non-Homestead 3.86 Mills ($ cts.)	State Tax on Non-Homestead ($ cts.)	Special Taxes ($ cts.)	Total Taxes ($ cts.)	Paid	When Paid (Month Day Year)	Number of Receipt	March Settlement 1949	June Settlement 1949	Penalty	November Settlement 1949	Penalty	Collections to First Monday in January 1950	Penalty	Delinquent on First Monday in January 1950	Total Delinquent Tax and Penalty	Remarks
1																					
2																					
3																					
4																					
5	[redacted]			48	24	18		262	PAID IN FULL JAN - 8 1949		9	262									
6																					
7																					
8																					
9																					
10				18	280	06		286	PAID IN FULL FEB 7 1949		1124	286									
11																					
12		Tax due on line 14 Page 1																			
13		Tax due on line 14 Page 1																			
14		Tax due on line 14 Page 1																			
15				207	3520	80		36 00	PAID IN FULL MAY 9 T 1949		9585		36 00								
16																					
17																					
18																					
19																					
20																					
		74 74	66	207 na	10 24 na 3520	1 04		46 48				10 48	na 36 00								

Form 1CD
Assessment Roll and Tax List of Real Property in the Town of Shingobee

Cass County, Minnesota, for Taxes for the Year 1948.

State of Minnesota

Line	In Whose Name Assessed	To Whom Transferred	Subdivision	Sec. or Lot	Town or Block	Rng.	Acres of Land	No. School District	Homestead Yes or No	Land Exclusive of Structures and Improvements (Dollars)	Buildings and Other Structures (Dollars)	Total True and Full Value (Dollars)	Rural Homestead Up to $4,000 20%	Rural Over $4,000 and Non-Homestead 33⅓%	Total Assessed Value (Dollars)
1			2 acs. of Lot 3 (NE¼ of NE¼)	2	141	31		5							
2	J. G. + Merle M. Meyer + Mabel L. Mitchell		Lot 4 less 1 ac + less 370'x 33'x340' to beginning (NW¼ of NE¼)				12		No	324	390	714		238	238 na
3	Samuel E. + Frances W. Curry		370'x 33'x 340' to place of beginning of Lot 4 (SW¼ of NE¼)				2.50		Yes	250	750	1000	200		200 na
4			SE¼ of NE¼												
5	~~Ernest Miller~~	Orville Miller	~~6 acs~~ of Lot 2 W. of M.+I. Ry, less 4 ...				6		Yes	110	160	270	54		54
6	Dagny G. Douglass		1 acre of Lot 4 (NE¼ of NW¼)				1		No	80	100	180		60	60
7	~~Ernest Miller~~	Orville Miller	Bal of Lot 3 less 3.15 ac E. of Ry (NE¼ of SW¼)				4		No	45		45	9		9
8	Frank Ellerbook		All that part of Gov't Lot 4, Sec.2, Twp. 141, Range 31 lying North of U.S. Hy. #371, and West of N.P. Ry. Right of Way, and containing 1 acre, more or less.												
9–10	J. G. + Merle M. Meyer + Mabel L. Mitchell		.60 acs of Lot 3				.60		No	12		12		4	4
11	~~Evan H. Peterson~~	Ida A. Knudson	Lot 3 less 2.60 acs (NE¼ of SW¼)				14.40		Yes	125		125	25		25 na
12	~~D. G. Wakefield~~	Horace N. Riegle, Adm. C.T.A. estate John C. Andrus, Jr.	Lot 5 less Plat of Shingobee Island + less 1.75 acs				31.75 ?		No	279		279		93	93
13	"		Lot 7 (SW¼ of SW¼)				29		No	156		156		52	52
14	"		Lot 8 (SE¼ of SW¼)				54.50		"	291		291		97	97
15	Olivia Peters	Lidell + Rose Geldmeyer	Lot 9 less 300'x250' in NE cor. (less S.400')				{10 / 27.28}		Yes	135 / 335	150 / 450	1070	57 Geldmeyer / 157 Peters		214
16			NE¼ of SE¼ — S.400' of Gov't Lot 9												
17	Odin + Josephine Goldberg		.75 ac of Lot 5 (NW¼ of SE¼)				.75		No	44	100	144		48	48
18	John O. + Florence I. Briney		300'x 250' in NE cor of Lot 9 (SW¼ of SE¼)				1.72		No	98	700	798		266	266 na
19			SE¼ of SE¼												
20	~~Ernest Miller~~	Orville Miller	Lots 1 + 10, less part S...				19		No	102		102		34	34
	Jacob N. + Edna P. Licke		Lot 1 W. of Ry + 40' along lake of Lot 2 W. of Ry				214.50			2386	2800	5186	502	892	1394

Line	District No. (Dollars)	District No. 5 (Dollars)	Tax Including State Homestead	State Tax on Non-Homestead (2.86 Mills)	Total Taxes	Paid / When Paid	Number of Receipt	June Settlement 1949	Penalty	November Settlement 1949	Penalty	Remarks
2		238	40.46	.92 ✓	41.38	2nd Half Paid OCT 5 1949 / 1st Half Paid MAY 24 1949	12542 / 5604	20.69		20.69 ✓		
3		H. 200	34.00		34.00	2nd Half Paid OCT 25 1949 / 1st Half Paid MAY 31 1949	13041 / 9575	17.00		17.00 ✓		
5	H. 54		8.38		8.38	PAID IN FULL MAY 13 1949	5187	8.38				
6	60		9.30	.24	9.54	PAID IN FULL MAY 31 1949	6710	9.54				
7	H. 9		1.40		1.40	PAID IN FULL MAY 13 1949	5187	1.40				
8	20		3.10	.08	3.18							Added by Auditor 3/8/1952 (Omitted Property)
10	4		.62	.02 ✓	.64	2nd Half Paid OCT 5 1949 / 1st Half Paid MAY 24 1949	12542 / 5604	.32		.32 ✓		
11		H. 25	4.26		4.26	2nd Half Paid OCT 5 1949 / 1st Half Paid MAY 24 1949	12542 / 5604	2.13		2.13 ✓		
12	93		14.42	.36 ✓	14.78	2nd Half Paid OCT 31 1949 / 1st Half Paid MAY 31 1949	9537	7.39		7.39 ✓		
13	52		8.06	.20	8.26	PAID IN FULL MAY 31 1949	7871					
14	97		15.04	.38	15.42	PAID IN FULL MAY 31 1949	7871	23.68				
15	H. ~~214~~ 157		~~33.18~~		~~33.18~~ 24.34							1947 — 24.24 / 27.63; 24.34 / 26.77 Pd DR #21759
16	H 57				8.84	PAID IN FULL MAY 28 1949	6505	8.84				
17	48		7.44	.18	7.62	PAID IN FULL MAY 27 1949	5869	7.62				
18		266	45.22	1.02 ✓	46.24	PAID IN FULL JUL 5 1949	10002			46.24 ✓	.92	
20	34		5.28	.14	5.42	PAID IN FULL MAY 13 1949	5187	5.42				
	H 277 / NH 388 / 665	228 / 504 / 732	103.12 / na 123.94	8.46	230.52			a 32.59 / na 39.82		93.77		24.24

Assessment Roll and Tax List of Real Property in the Town of Shingobee

Cass County, Minnesota, for Taxes for the Year 1948.

	In Whose Name Assessed	To Whom Transferred	Description of Property: Subdivision	Sec. or Lot	Town or Block	Rng.	Number of Acres of Land	No. S. Sch. District	Indicates Homestead Tax or No.	Indicates Agricultural Tax or No.	True and Full Valuations: Land Exclusive of Structures and Improvements	Buildings and Other Structures	Machinery Permanently Attached to Real Estate	Total True and Full Value	Assessed Valuations: Rural: Homestead Up to $4,000 20%	Rural: Over $4,000 and Non-Homestead 33⅓%	All Other: Homestead Up to $4,000 25%	All Other: Over $4,000 and Non-Homestead 40%	Machinery Permanently Attached to Real Estate 33⅓%	Total Assessed Value	Total Assessed Value as Equalized by the Board of Review	Final Equalized Value
							Acres / 100ths				Dollars	Dollars	Dollars	Dollars	Dollars	Dollars	Dollars	Dollars	Dollars	Dollars	Dollars	Dollars
1	Thomas D. Reigh, Adm. of A. John E. Andrew, Jr. admr. ~~D. S. Wakefield~~		~~NE¼ of NE¼~~ Lot 1				3.141.31	3.983	5	7 10	216			216		72				72		
2	" "		NW¼ of NE¼ " 2					3.997		1	216			216		72				72		
3	" "		SW¼ of NE¼					40		11	216			216		72				72		
4	" "		SE¼ of NE¼					40		11	216			216		72				72		
5																						
6	" "		~~NE¼ of NW¼~~ Lot 3					40.11		7 10	216			216		72				72		
7	I. O. Nopson		~~NW¼ of NW¼~~ Lot 4					75.25		11	540			540		180				180		
8	Thomas D. Reigh, Admr. of estate John E. Andrew Jr.		NW¼ of NW¼ less 5 acres S. of St. Rd. #19																			
9	~~D. S. Wakefield~~		SE¼ of NW¼					40		7 10	309			309		103				103		
10	" "		Lot 4 + SW¼ of NW¼ lying S. of old St. Rd. #19					5		7 10	39			39		13				13		
11	"		NE¼ of SW¼					40		11	309			309		103				103		
12	" "		NW¼ of SW¼					40		11	309			309		103				103		
13			SW¼ of SW¼																			
14	U. S. of America Guest Peters		SE¼ of SW¼					40		7 10	215			215	43					43		
15																						
16	Thomas D. Reigh, Adm. of A. John E. Andrew, Jr. ~~D. S. Wakefield~~		NE¼ of SE¼					40		7 10	216			216		72				72		
17	" "		NW¼ of SE¼					40		11	216			216		72				72		
18	Guest Peters		SW¼ of SE¼					40		7 10	290	180		470	94					94		
19	Olivia Peters		SE¼ of SE¼					40		11	145			145	29					29		
20								600.16			3668	180		3848	166	1006				1172		

Validations by School Districts as Equalized by Department of Taxation

	Sold for Taxes	District No. ..... Rate ..... Mills	District No. ..... Rate ..... Mills	District No. ..... Rate ..... Mills	District No. 5 Rate 30 Mills	District No. ..... Rate ..... Mills	District No. ..... Rate ..... Mills	Tax Including State Homestead ..... Mills	State Tax on Non-Homestead 24 Mills	Special Taxes	Total Taxes	Paid	When Paid (Month Day Year)	Number of Receipt	March Settlement 1949	June Settlement 1949	Penalty	November Settlement 1949	Penalty	Collections to First Monday in January 1950	Penalty	Delinquent on First Monday in January 1950	Total Delinquent Tax and Penalty	Remarks
		Dollars	Dollars	Dollars	Dollars	Dollars	Dollars	$ cts.	$ cts.	$ cts.	$ cts.				$ cts.	$ cts.	$ cts.	$ cts.	$ cts.	$ cts.	$ cts.	$ cts.	$ cts.	
1					72			1116	28		1144	1	PAID IN FULL MAY 31 1949	✓										
2					72			1116	28		1144	2	PAID IN FULL MAY 31 1949											
3					72			1116	28		1144	3	PAID IN FULL MAY 31 1949	✓										
4					72			1116	28		1144	4	PAID IN FULL MAY 31 1949	7868		5720								
5												5												
6					72			1116	28		1144	6	PAID IN FULL MAY 31 1949	✓										
7					180			2790	70		2860	7												2860
8												8												3146
9					103			1596	40		1636	9	PAID IN FULL MAY 31 1949	7869		1844								
10					13			202	06		208	10	PAID IN FULL MAY 31 1949											
11					103			1596	40		1636	11	PAID IN FULL MAY 31 1949	7869		3272								
12					103			1596	40		1636	12	PAID IN FULL MAY 31 1949											
13												13												
14	SOLD FOR TAXES			H. 43				666			666	14												666
15												15												
16					72			1116	28		1144	16	PAID IN FULL MAY 31 1949	7869										
17					72			1116	28		1144	17	PAID IN FULL MAY 31 1949			2288								
18	SOLD FOR TAXES			H. 94				1458			1458	18												1458
19	SOLD FOR TAXES			H. 29				420			420	19												420
20												20												
				166 / 1006 / 1172			a	181.66	3.92		1155.58					a 131.24								3924

Assessment Roll and Tax List of Real Property in the Town of Shingobee, Cass County, Minnesota, for Taxes for the Year 1948.

Form 1-D. Must be in triplicate.

In whose name assessed	To whom transferred	Description of property: Subdivision	Sec. or Lot	Town or Block	Rng.	Number of Acres of Land (Acres / 100ths)	No. Schools District	Indicate Homestead by No.	Indicate Non-Homestead by No.	True and Full Valuations: Land Exclusive of Structures and Improvements (Dollars)	Buildings and Other Structures (Dollars)	Machinery (Personalty Attached to Real Estate) (Dollars)	Total True and Full Value (Dollars)	Assessed Valuations: Rural: Homestead Up to $4,000 20% (Dollars)	Rural: Over $4,000 and Non-Homestead 33⅓% (Dollars)	All Other: Homestead Up to $4,000 25% (Dollars)	All Other: Over $4,000 and Non-Homestead 40% (Dollars)	Machinery Personalty Attached to Real Estate 33⅓% (Dollars)	Total Assessed Value (Dollars)	Total Assessed Value as Equalized by the Board of Review (Dollars)	Final Equalized Value (Dollars)
J. C. Nopson		~~NE¼ of NE¼~~ Lot 2	4	141	21	1.70	5	No		72			72		24				24		
Stanley B. Kuzniak		1.5 acre of W½ of Lot 5				1.50		No		21			21		7				7		
Danworthy Camps, Inc.		~~NW¼ of NW¼~~ Lot 1				49.70		No		450	525		975		325				325		
Stanley B. Kuzniak		4.1 acre of Lot 5				4.10		No		42			42		14				14		
Danworthy Camps, Inc.		Lot 3 & 3.3 acre S. of Rly of Lot 4				49.20		"		360	75		435		145				145		
U. S. of America		Lot 4 less 3.3 acre S. of Rly																			
Verlie + Leonard Dengalesky		W½ of Lot 5 less 2 acre of Rly + less 1.5 acre				20.85		No		180	81		261		87				87		
Danworthy Camps, Inc.		E½ of Lot 5				26.85		No		576	2500	201	3277		1092			67	1099		
State of Minnesota		E½ of SW¼ of SW¼																			
Danworthy Camps, Inc.		NE¼ of SW¼ Lot 3				36.80		No		278	100		378		126				126		
Raymond Faber		W½ of ~~Lot 6~~ ~~NW¼ of SW¼~~				2		"		18			18		6				6		
"		W½ of SW¼ of SW¼				19.80		"		144			144		48				48		
Robert B. + Margaret E. Stutzman ~~George Sordene~~		SE¼ of SW¼				40.48		No		360	100		460	92					92		
State of Minnesota		E½ of Lot 6																			
U. S. of America		NE¼ of SE¼																			
Edwin C. + Margaret O. Larson		~~NW¼ of NW¼~~ Lot 8				31.30		No		340	240		580	96					96		
~~Mason Joyce~~ ~~Brett E. Brandell~~ Charles Steffler		SW¼ of SE¼ lying S. + E. of 34				40.60		"		350	145		495	99					99		
U. S. of America		All of 34 + 35 lying N. of 34																			
		SE¼ of SE¼																			
Violet Nobel Peters, Marjorie E. McPherson + Harold H. Winnicke		60' x 300' of Lot 5				40		No		54	150		204		68				68		
						336.48				3145	5916	201	9262	287	1882			67	2236		

Line	Mill for Taxes	Valuations by School Districts as Equalized by Department of Taxation: District No. / Rate ... Mills	District No. / Rate ... Mills	District No. / Rate ... Mills	District No. 5 / Rate 24 Mills	District No. / Rate ... Mills	District No. / Rate ... Mills	Tax including State Homestead ... Mills	State Tax on Non-Homestead 3.8 Mills	Special Taxes	Total Taxes	Paid	When Paid (Month Day Year)	Number of Receipt	March Settlement 1949	June Settlement 1949	Penalty	November Settlement 1949	Penalty	Collections to First Monday in January 1950	Penalty	Delinquent on First Monday in January 1950	Total Delinquent Tax and Penalty	Remarks
1					24			372	10		382												382	4.20
2												2nd Half Paid	OCT 1 4 1948	12662										
3					7			108	02		110	1st Half Paid	MAY 3 1 1949	9576		55		55					
4						325		5526	126		5652	1st Half Paid	MAY 3 1 1949	8413		2826		282.60					
5												2nd Half Paid	AUG 5 1949	1221									
6					14			218	06		224	2nd Half Paid	OCT 1 4 1948	12662				112					
7												1st Half Paid	MAY 3 1 1949	9576		112							
8						1145		2466	56		2522	1st Half Paid	MAY 3 1 1949	8413		1261		126.10					
9												2nd Half Paid	AUG 5 1949	1221									
10																								
11					87			1348	34		1382	PAID IN FULL	MAY 3 1 1949	9561		1382							
12						1099		18684	424		19108	1st Half Paid	MAY 3 1 1949	8413		9554		955.40					
13												2nd Half Paid	AUG 5 1949	1221									
14						126		2142	48		2190	1st Half Paid	MAY 3 1 1949	8413		1095		109.50					
15												2nd Half Paid	AUG 5 1949	1221									
16					6			94	02		96	PAID IN FULL	MAY 3 1 1949	8356		96							
17					48			744	18		762	PAID IN FULL	MAY 3 1 1949	8356		762							
18					H. 92			1426			1426	PAID IN FULL	MAY 3 1 1949	6716		1426							
19																								
20					H. 96			1488			1488	PAID IN FULL	MAY 3 1 1949	6327		1488							
21					H. 99			1534			1534	PAID IN FULL	JAN 8 1949	8714		1534							
22																								
23					68			1054	26		1080	2nd Half Paid	OCT 3 1 1948	12649				540					
24												1st Half Paid	MAY 3 1 1949	9578		540		54.00					

Value of Steffler

H 260 1695 a 4406 752 379 58

541 1695 Na 288 18 Na 14736 a 5867 15.28 15.43 26.6

Assessment Roll and Tax List of Real Property in the Town of Shingobee, Cass County, Minnesota, for Taxes for the Year 1948.

	In Whose Name Assessed	To Whom Transferred	Description of Property: Subdivision	Sec. or Lot	Town or Block	Rng.	Number of Acres of Land (Acres / 100ths)	No. Stock Brackets	Indicates Homestead Tax or No	Indicates Agricultural Tax or No	True and Full Valuations: Land Exclusive of Structures and Improvements (Dollars)	Buildings and Other Structures (Dollars)	Machinery Permanently Attached to Real Estate (Dollars)	Total True and Full Value (Dollars)	Assessed Valuations: Rural: Homestead Up to $4,000 20% (Dollars)	Rural: Over $4,000 and Non-Homestead 33⅓% (Dollars)	All Other: Homestead Up to $4,000 25% (Dollars)	All Other: Over $4,000 and Non-Homestead 40% (Dollars)	Machinery Permanently Attached to Real Estate 33⅓% (Dollars)	Total Assessed Value	Total Assessed Value as Equalized by the Board of Review (Dollars)	Final Equalized Value (Dollars)
1	U. S. of America		~~NE¼ of NE¼~~ lot 1	5	141	31		5														
2	U. S. of America		~~SW¼ of NE¼~~ " 2																			
3	U. S. of America		SW¼ of NE¼																			
4	Stanley B. Kuzniacki		SE¼ of NE¼ less 2.92 acs. Rig. Rt. Way				37.08		76		336			336		112				112		
5																						
6	U. S. of America		~~NE¼ of NW¼~~ lot 3																			
7	U. S. of America		~~NW¼ of NW¼~~ " 4																			
8	State of Minnesota		SW¼ of NW¼																			
9	State of Minnesota		SE¼ of NW¼																			
10																						
11	George Lovering		~~NE¼ of NW¼~~ lot 6				31		76		216			216		72				72		
12	State of Minnesota (Cont. A.Q. Sarff)		NW¼ of SW¼				40		76		159			159		53				53		
13	Anders Olson		SW¼ of SW¼ less Rig				37.82		76		216			216		72				72		
14	George Lovering		~~SW¼ of SW¼~~ lot 5 less Rig				22.30		76		144			144		48				48		
15																						
16	John E. Bateson		~~NE¼ of SW¼~~ lot 8				37.50		76		309			309		103				103		
17	U. S. of America		~~NW¼ of SW¼~~ " 7																			
18	U. S. of America		SW¼ of SE¼																			
19	U. S. of America		~~SE¼ of SE¼~~ " 9																			
20																						
							205.70				1380			1380		460				460		

	Sold for Taxes	Valuations by School Districts as Equalized by Department of Taxation: District No. / Rate ... Mills (Dollars)	District No. / Rate ... Mills (Dollars)	District No. / Rate ... Mills (Dollars)	District No. / Rate ... Mills (Dollars)	District No. / Rate ... Mills (Dollars)	District No. / Rate ... Mills (Dollars)	Tax including State Homestead ... Mills ($ cts.)	State Tax on Non-Homestead 3.5 Mills ($ cts.)	Special Taxes ($ cts.)	Total Taxes ($ cts.)	Paid	When Paid (Month Day Year)	Number of Receipt	March Settlement 1949 ($ cts.)	June Settlement 1949 ($ cts.)	Penalty ($ cts.)	November Settlement 1949 ($ cts.)	Penalty ($ cts.)	Collections to First Monday in January 1950 ($ cts.)	Penalty ($ cts.)	Delinquent on First Monday in January 1950 ($ cts.)	Total Delinquent Tax and Penalty ($ cts.)	Remarks
1																								
2																								
3																								
4			112					1736	44		1780	2nd Half Paid	OCT 14 1948	16667		890		890						
												1st Half Paid	MAY 31 1949	9576										
5																								
6																								
7																								
8																								
9																								
10																								
11			72					1116	28		1144	PAID IN FULL	MAY 31 1949	11661		1144								
12	SOLD FOR TAXES		53					822	20		842													
13	SOLD FOR TAXES		72					1116	28		1144													
14			48					744	18		762	PAID IN FULL	MAY 31 1949	11661		762								
15																								
16			103					1596	40		1636	PAID IN FULL	MAY 18 1949	13348		1636								
17																								
18																								
19																								
20																								
		24	460				0	7130	178		7308					4432		890						

Assessment Roll and Tax List of Real Property in the Town of Shingobee, Cass County, Minnesota, for Taxes for the Year 1948.

	In Whose Name Assessed	To Whom Transferred	Description of Property: Subdivision	Sec. or Lot	Town or Block	Rng.	Number of Acres or Land (Acres / 100ths)	No. School District	Individual Tax in Full	Individual Tax in Part	True and Full Valuations: Land Exclusive of Structures and Improvements (Dollars)	Buildings and Other Structures (Dollars)	Machinery Permanently Attached to Real Estate (Dollars)	Total True and Full Value (Dollars)	Assessed Valuations: Rural: Homestead Up to $4,000 20% (Dollars)	Rural: Over $4,000 and Non-Homestead 33⅓% (Dollars)	All Other: Homestead Up to $4,000 25% (Dollars)	All Other: Over $4,000 and Non-Homestead 40% (Dollars)	Machinery Permanently Attached to Real Estate 33⅓% (Dollars)	Total Assessed Value (Dollars)	Total Assessed Value as Equalized by the Board of Review (Dollars)	Final Equalized Value (Dollars)
1	Leslie L. Flint		SE¼ of NE¼ Lot 1	6	141	31	40.27	5	1/10		216			216		72				72		
2	J. L. Robertson	State of Minnesota	NW¼ of NE¼ " 2				40.61	"			216			216		72				72		
3	Kenneth + Edna McDonald		SW¼ of NE¼				40	"			216			216		72				72		
4	" " "		SE¼ of NE¼				40	"			216			216		72				72		
5																						
6	U. S. of America		NE¼ of NW¼ Lot 3																			
7	U. S. of America		NW¼ of NW¼ " 4																			
8	U. S. of America		SW¼ of NW¼ " 5																			
9	U. S. of America		SE¼ of NW¼																			
10																						
11	U. S. of America		NE¼ of SW¼ less 1 ac																			
12	U. S. of America		NW¼ of SW¼ Lot 6																			
13	U. S. of America		SW¼ of SW¼ " 7																			
14	Willis M. + Clara Frances Johnson		SE¼ of SW¼				40				290			290	58					58		
15	" "		1 ac lying S + E of St Rdg NE of $10"				1				20	220		240	48					48		
16	U. S. of America		NE¼ of SE¼																			
17	"		NW¼ of SE¼																			
18	"		SW¼ of SE¼																			
19	"		SE¼ of SE¼																			
20																						
							202.48				1174	220		1394	106	288				394		

	Sold for Taxes	Valuations by School Districts as Equalized by Department of Taxation: District No. ..... Rate ..... Mills (Dollars)	District No. ..... Rate ..... Mills (Dollars)	District No. ..... Rate ..... Mills (Dollars)	District No. 5 Rate 28 Mills (Dollars)	District No. ..... Rate ..... Mills (Dollars)	District No. ..... Rate ..... Mills (Dollars)	Tax Including State Homestead ..... Mills ($ cts.)	State Tax on Non-Homestead 3.26 Mills ($ cts.)	Special Taxes ($ cts.)	Total Taxes ($ cts.)		Paid	When Paid (Month Day Year)	Number of Receipt	March Settlement 1949 ($ cts.)	June Settlement 1949 ($ cts.)	Penalty ($ cts.)	November Settlement 1949 ($ cts.)	Penalty ($ cts.)	Collections to First Monday in January 1950 ($ cts.)	Penalty ($ cts.)	Delinquent on First Monday in January 1950 ($ cts.)	Total Delinquent Tax and Penalty ($ cts.)	Remarks
1				72				1116	28		1144	1	PAID IN FULL	MAY 23 1949	9561		1144								
2				72				1116	28		1144	2	Forfeited											1144	Canc
3	SOLD FOR TAXES			72				1116	28		1144	3												1144	
4	SOLD FOR TAXES			72				1116	28		1144	4												1144	
5												5													
6												6													
7												7													
8												8													
9												9													
10												10													
11												11													
12												12													
13												13													
14			H. 58					900			900	14	2nd Half Paid	OCT 31 1949											
													1st Half Paid	MAY 27 1949			900								
15			H. 48					744			744	15	2nd Half Paid	OCT 31 1949	9844										
													1st Half Paid	MAY 27 1949			744								
16												16													
17												17													
18												18													
19												19													
20												20													
			H. 106 288 394					a 6108	112		6220						a 1966		822				2788	1144	

Assessment Roll and Tax List of Real Property in the Town of Shingobee — Cass County, Minnesota, for Taxes for the Year 1948.

	In Whose Name Assessed	To Whom Transferred	Description of Property: Subdivision	Sec. or Lot	Town or Block	Rng.	Number of Acres of Land (Acres / 100ths)	No. School District	Indicate Homestead Tax or No	Indicate Agricultural Tax or No	True and Full Valuations: Land Exclusive of Structures and Improvements (Dollars)	Buildings and Other Structures (Dollars)	Machinery Permanently Attached to Real Estate (Dollars)	Total True and Full Value (Dollars)	Assessed Valuations: Rural: Homestead Up to $4,000 20% (Dollars)	Rural: Over $4,000 and Non-Homestead 33⅓% (Dollars)	All Other: Homestead Up to $4,000 25% (Dollars)	All Other: Over $4,000 and Non-Homestead 40% (Dollars)	All Other: Machinery Permanently Attached to Real Estate 33⅓% (Dollars)	Total Assessed Value (Dollars)	Total Assessed Value as Equalized by the Board of Review (Dollars)	Final Equalized Value (Dollars)
1	U. S. of America		NE¼ of NE¼				7 141 31	5														
2	U. S. of America		NW¼ of NE¼																			
3	Ethel Mann		SW¼ of NE¼				37 32		No		216			216		72				72		
4	U. S. of America		~~SE¼ of NE¼~~ Lot 5																			
5																						
6	U. S. of America		NE¼ of NW¼																			
7	U. S. of America		~~NW¼ of NW¼~~ Lot 1																			
8	U. S. of America		~~SW¼ of NW¼~~ " 2																			
9	Wm. J. + Catherine E. Renzhofer		SE¼ of NW¼				42 75		No		305	220		525	105					105		
10																						
11	Ethel Mann		NE¼ of SW¼				31 42		No		333	75		408		136				136		
12	J. R. Seil, Everet Parkers, Roy Smith		~~NW¼ of SW¼~~ Lot 3				32 79		No		459			459		153				153		
13	" " "		~~SW¼ of SW¼~~ " 4				40 94		No		429	45		474		158				158		
14	" " "		SE¼ of SW¼				5 75		No		54			54		18				18		
15																						
16			~~NE¼ of SE¼~~ Lot 7																			
17			~~NW¼ of SE¼~~ " 6																			
18	U. S. of America		SW¼ of SE¼																			
19	U. S. of America		SE¼ of SE¼																			
20																						
							212 03				1796	340		2136	105	537				642		

	Sold for Taxes	Valuations by School Districts as Equalized by Department of Taxation: District No. ..... Rate ..... Mills (Dollars)	District No. ..... Rate ..... Mills (Dollars)	District No. ..... Rate ..... Mills (Dollars)	District No. 6 Rate 22 Mills (Dollars)	District No. ..... Rate ..... Mills (Dollars)	District No. ..... Rate ..... Mills (Dollars)	Tax including State Homestead ..... Mills ($ cts.)	State Tax on Non-Homestead 2.8 Mills ($ cts.)	Special Taxes ($ cts.)	Total Taxes ($ cts.)	Paid	When Paid (Month Day Year)	Number of Receipt	March Settlement 1949 ($ cts.)	June Settlement 1949 ($ cts.)	Penalty ($ cts.)	November Settlement 1949 ($ cts.)	Penalty ($ cts.)	Collections to First Monday in January 1950 ($ cts.)	Penalty ($ cts.)	Delinquent on First Monday in January 1950 ($ cts.)	Total Delinquent Tax and Penalty ($ cts.)	Remarks
1																								
2																								
3				72				11 16	2 01		11 44	1st Half Paid 2nd Half Paid	MAY 23 1949 OCT 31 1949	5780 13916		5 72		5 72						
4																								
5																								
6																								
7																								
8																								
9			H-105					16 28			16 28	1st Half Paid 2nd Half Paid	MAY 23 1949 SEP 22 1949	2799 12152		8 14		8 14						
10																								
11				136				21 08	3 40		24 60	1st Half Paid 2nd Half Paid	MAY 23 1949 OCT 31 1949	5780 13916		10 84		10 84						
12				153				23 72	6 00		29 72	PAID IN FULL	MAY 31 1949											
13				158				24 50	6 00		25 10	PAID IN FULL	MAY 31 1949	4712		52 28								
14				18				2 80	0 36		3 16	PAID IN FULL	MAY 31 1949											
15																								
16																								
17																								
18																								
19																								
20			105 537 642					99 54	2 66	2 00	104 20					76 74		24 66						

Assessment Rol and Tax List of Real Property in the Sowa of Shingobee

Cass County, Minnesota, for Taxes for the Year 1948.

	In Whose Name Assessed	To Whom Transferred	Description of Property: Subdivision	Sec. or Lot	Town or Block	Reg.	Number of Acres of Land: Acres	Hdths	No. School District	Information Required Tax or No	Information Required Tax or No	True and Full Valuations: Land Exclusive of Structures and Improvements (Dollars)	Buildings and Other Structures (Dollars)	Machinery Permanently Attached to Real Estate (Dollars)	Total True and Full Value (Dollars)	Assessed Valuations: Rural: Homestead Up to $4,000 20% (Dollars)	Rural: Over $4,000 and Non-Homestead 33⅓% (Dollars)	All Other: Homestead Up to $4,000 25% (Dollars)	All Other: Over $4,000 and Non-Homestead 40% (Dollars)	All Other: Machinery Assessed at Rate Equal to Real Estate 33⅓% (Dollars)	Total Assessed Value (Dollars)	Total Assessed Value as Equalized by the Board of Review (Dollars)	Final Equalized Value (Dollars)
1	U. S. of America		NE¼ of NE¼				8 141 31		5														
2	State of Minnesota		~~NW¼ of NE¼~~ Lot 1																				
3	Benjamin Walker		SW¼ of NE¼				40		70			290	40		330	66					66		
4	U. S. of America		SE¼ of NE¼																				
5																							
6	W. J. Benghofer		NE¼ of NW¼				40		70			216			216		72				72		
7	State of Minnesota		NW¼ of NW¼ Exc 1.5 acres Ry. Rt. Wy.																				
8	Genevieve Michotte Edward L. O'Brien		~~SW¼ of NW¼~~ Lot 2				31		70			162			162		54				54		
9	U. S. of America		SE¼ of NW¼																				
10																							
11	U. S. of America		NE¼ of SW¼																				
12	U. S. of America		~~NW¼ of SW¼~~ Lot 3																				
13	U. S. of America		SW¼ of SW¼																				
14	U. S. of America		SE¼ of SW¼																				
15																							
16	U. S. of America		~~NE¼ of SE¼~~ Lot 6																				
17	State of Minnesota		~~NW¼ of SE¼~~ " 5																				
18	U. S. of America		~~SW¼ of SE¼~~ " 4																				
19	U. S. of America		~~SE¼ of SE¼~~ " 7																				
20																							
							111 —					668	40		708	66	126				192		

	Sold for Taxes	Valuations by School Districts as Equalized by Department of Taxation: District No. / Rate / Mills / Dollars	District No. / Rate / Mills / Dollars	District No. / Rate / Mills / Dollars	Tax Including State Homestead ..Mills $ cts.	State Tax on Non-Homestead 20% Mills $ cts.	Special Taxes $ cts.	Total Taxes $ cts.	Paid	When Paid Month Day Year	Number of Receipt	March Settlement 1949 $ cts.	June Settlement 1949 $ cts.	Penalty $ cts.	November Settlement 1949 $ cts.	Penalty $ cts.	Collections to First Monday in January 1950 $ cts.	Penalty $ cts.	Delinquent on First Monday in January 1950 $ cts.	Total Delinquent Tax and Penalty $ cts.	Remarks
1																					
2																					
3				A 66	1024			1024	2nd Half Paid 1st Half Paid	OCT 27 1949 MAY 17 1949	13334 13297		512		512						
4																					
5																					
6				72	116	28		1144	2nd Half Paid 1st Half Paid	SEP 23 1949 MAY 23 1949	12231 12297		572		572						
7																					
8				54	838	20		858	2nd Half Paid 1st Half Paid	OCT 3 1949 May 31 1949	13339 12987		429		429						
9																					
10																					
11																					
12																					
13																					
14																					
15																					
16																					
17																					
18																					
19																					
20																					
		4 274	66 66		A 39	41		3026				A 1513		1513							
			192																		

Assessment Roll and Tax List of Real Property in the Town of Shingobee

For Clerks Use Only

	In Whose Name Assessed	To Whom Transferred	Description of Property: Subdivision	Sec. or Lot	Twp. or Block	Rng.	Number of Acres of Land (Acres / 100ths)	No. School District	Indicate Homestead Tax by Ha	Indicate Agricultural Tax by Ag.	True and Full Valuations: Land Exclusive of Structures and Improvements (Dollars)	Buildings and Other Structures (Dollars)	Machinery Permanently Attached to Real Estate (Dollars)	Total True and Full Value (Dollars)	Assessed Valuations: Rural: Homestead Up to $4,000 20% (Dollars)	Rural: Over $4,000 and Non-Homestead 33⅓% (Dollars)	All Other: Homestead Up to $4,000 25% (Dollars)	All Other: Over $4,000 and Non-Homestead 40% (Dollars)	All Other: Machinery Permanently Attached to Real Estate 33⅓% (Dollars)	Total Assessed Value	Total Assessed Value as Equalized by the Board of Review (Dollars)	Final Equalized Value (Dollars)
1	U. S. of America		NE¼ of NE¼				9 141 31	5														
2	~~L. L. Nicely~~	~~Fred Nicely~~	~~NW¼ of NE¼ less 15.57 acres + less 5 acs.~~				31.43		Yes		165	85		250	50					50		
3	U. S. of America		SW¼ of NE¼																			
4			SE¼ of NE¼																			
5	Leonard P. Peterson's Edward J. Olson's		NE¼ of NW¼ lying N & W of Hy #34				24		No		85	125		210		70				70		
6	Donald J. + Leona McMillan		NE¼ of NW¼ S & E of Hy #34				19		No		290	200		490	98		53			98		
7	Leonard P. Peterson's + Edward J. Olson's		NW¼ of NW¼				40		No		159 Imp bld. ~~216~~ cty.			159 ~~216~~			53 ~~72~~			~~72~~	53	
8	"		SW¼ of NW¼				40		No		159 Imp bld. ~~216~~ cty.			159 ~~216~~			53 ~~72~~			~~72~~	53	
9			SE¼ of NW¼																			
10	John Littlejohn		Ave NW¼ of NE¼ - N of Hy #34				3		No		21			21		7				7		
11	U. S. of America		NE¼ of SW¼																			
12	U. S. of America		NW¼ of SW¼																			
13	U. S. of America		SW¼ of SW¼																			
14	U. S. of America		SE¼ of SW¼																			
15																						
16	U. S. of America		NE¼ of SE¼																			
17	U. S. of America		NW¼ of SE¼																			
18	U. S. of America		SW¼ of SE¼																			
19	U. S. of America		SE¼ of SE¼																			
20																						
							15443				872	410		1289	148	185				331		

Cass County, Minnesota, for Taxes for the Year 1948.

	Sold for Taxes	Valuations by School Districts as Equalized by Department of Taxation: District No. / Rate ... Mills						Tax including State Homestead ... Mills	State Tax on Non-Homestead 24 Mills	Special Taxes	Total Taxes	Paid	When Paid (Month Day Year)	Number of Receipt	March Settlement 1949	June Settlement 1949	Penalty	November Settlement 1949	Penalty	Collections to First Monday in January 1950	Penalty	Delinquent on First Monday in January 1950	Total Delinquent Tax and Penalty	Remarks
		Dollars	Dollars	Dollars	Dollars	Dollars	Dollars	$ cts.	$ cts.	$ cts.	$ cts.					$ cts.	$ cts.	$ cts.	$ cts.	$ cts.	$ cts.	$ cts.	$ cts.	
1																								
2				4.50				7.76			7.76	PAID IN FULL	MAY 2 1949	5074		7.76								
3																								
4																								
5				7.0				10.86	28		11.14	PAID IN FULL	May 27 1931	6277		11.14								
6	SOLD FOR TAXES			4.98				15.20			15.20	PAID IN FULL	SEP 1 1949	12662				15.20	.46					
7				5.3				8.22	20		8.42	PAID IN FULL	May 27 1931											
8				5.3				8.22	20		8.42	PAID IN FULL	May 27 1931	6277		16.84								
9																								
10				7				10.8	.02		1.10	PAID IN FULL	MAY 31 1949	6714		1.10								
11																								
12																								
13																								
14																								
15																								
16																								
17																								
18																								
19																								
20																								
				4 148				4 34	70		52.04					36.84		15.20						

Assessment Roll and Tax List of Real Property in the Town of Shingobee

Form 1C-D. (Revised Tax Commission, April, 1948)

Cass County, Minnesota, for Taxes for the Year 1948.

In whose name assessed	To whom transferred	Subdivision	Sec. or Lot	Town or Block	Rg.	Number of Acres of Land (Acres)	(Mills)	No. School District	Indicate Farm Land by Yes or No	Indicate Farm Land by Yes or No	True and Full Valuations: Land Exclusive of Structures and Improvements (Dollars)	Buildings and Other Structures (Dollars)	Machinery Permanently Attached to Real Estate (Dollars)	Total True and Full Value (Dollars)	Assessed Valuations: Rural: Homestead Up to $4,000 20% (Dollars)	Rural: Over $4,000 and Non-Homestead 33⅓% (Dollars)	All Other: Homestead Up to $4,000 25% (Dollars)	All Other: Over $4,000 and Non-Homestead 40% (Dollars)	Machinery Permanently Attached to Real Estate 33⅓% (Dollars)	Total Assessed Value (Dollars)	Total Assessed Value as Modified by the Board of Review (Dollars)	Final Equalized Value (Dollars)
Guest Peters		NE¼ of NE¼	10	141	31	40		5	No		215			215	43					43		
"		NW¼ of NE¼				40			"		215			215	43					43		
"		SW¼ of NE¼				40			"		145			145	29					29		
"		SE¼ of NE¼				40			"		145			145	29					29		
Hanger & Ralph, Adm. of Estate John C. Anderson, Jr.																						
D. C. Wakefield		NE¼ of NW¼				40			No		144			144		48				48		
"	"	NW¼ of NW¼				40			"		144			144		48				48		
U. S. of America		SW¼ of NW¼																				
U. S. of America		SE¼ of NW¼																				
Hilda Lenora Bissell		NE¼ of SW¼ - W. of SRN RR				15			No		108			108		36				36		
U. S. of America		NE¼ of SW¼ less 15 acs																				
		NW¼ of SW¼																				
U. S. of America		SW¼ of SW¼																				
U. S. of America		SE¼ of SW¼																				
U. S. of America		NE¼ of SE¼																				
U. S. of America		NW¼ of SE¼																				
U. S. of America		SW¼ of SE¼																				
		SE¼ of SE¼																				
						255					1116			1116	144	132				276		

Sold for Taxes	Variations by School Districts as Equalized by Department of Taxation: District No. ..... Rate ..... Mills	District No. ..... Rate ..... Mills	District No. ..... Rate ..... Mills	District No. 5 Rate 66 Mills	District No. ..... Rate ..... Mills	District No. ..... Rate ..... Mills	Tax including State Homestead (Mills)	State Tax on Non-Homestead 5% (Mills)	Special Taxes	Total Taxes		Paid	When Paid (Month Day Year)	Number of Receipt	March Settlement 1949	June Settlement 1949	Penalty	November Settlement 1949	Penalty	Collections to Plus Monday in January 1950	Penalty	Delinquent on First Monday in January 1950	Total Delinquent Tax and Penalty	Remarks
	Dollars	Dollars	Dollars	Dollars	Dollars	Dollars	$ cts.	$ cts.	$ cts.	$ cts.					$ cts.	$ cts.	$ cts.	$ cts.	$ cts.	$ cts.	$ cts.	$ cts.	$ cts.	
Sold for Taxes			43				666			666	1												666	
Sold for Taxes			43				666			666	2												666	
Sold for Taxes			29				450			450	3												450	
Sold for Taxes			29				450			450	4												450	
											5													
			48				744	18		762	6	Paid in Full	MAY 31 1949	7847		1524								
			48				744	18		762	7	Paid in Full	MAY 31 1949											
											8													
											9													
			36				558	14		572	10	Paid in Full	OCT 31 1949	14465				572	20					
											11													
											12													
											13													
											14													
											15													
											16													
											17													
											18													
											19													
											20													
			144 / 132 / 276				42 78	50		43 28						1524		572					2096	

Assessment Roll and Tax List of Real Property in the Town of Shingobee

Cass County, Minnesota, for Taxes for the Year 1948.

Form (C) (Full-in-to-original-remarks)

State of Minnesota

No.	In Whose Name Assessed	To Whom Transferred	Description of Property: Subdivision	Sec. or Lot	Town or Block	Rge.	Number of Acres of Land: Acres	Hdths	No. School District	Indicates Homestead Tax	Indicates Agricultural Tax	True and Full Valuations: Land Exclusive of Structures and Improvements (Dollars)	Buildings and Other Structures (Dollars)	Machinery Permanently Attached to Real Estate (Dollars)	Total True and Full Value (Dollars)	Assessed Valuations: Rural: Homestead Up to $4,000 20% (Dollars)	Rural: Over $4,000 and Non-Homestead 33⅓% (Dollars)	All Other: Homestead Up to $4,000 25% (Dollars)	All Other: Over $4,000 and Non-Homestead 40% (Dollars)	Machinery Permanently Attached to Real Estate 33⅓% (Dollars)	Total Assessed Value (Dollars)	Total Assessed Value as Equalized by the Board of Review (Dollars)	Final Equalized Value (Dollars)
	State of Minnesota		~~NE¼ of NE¼~~ Lot 7		16	141	31		5														
2	Robert E. + May I. McCarty		NW¼ of NW¼ Lot 7				28.75			Yes		160			160	32					32		
3	"		SW¼ of NE¼				40			"		215			215	43					43		
4	"		~~SE¼ of NW¼~~ Lot 2				36.50			"		235	190		425	85					85		
5																							
6	Fred + Pearl Christian		~~NE¼ of SE¼~~				20.50			Yes		200	350		550	110					110		
7	Arthur F. Gruger		~~NW¼ of NW¼~~ S½ of Lot 8				10.25			No		72	150		222		74				74		
8	"		~~SW¼ of NW¼~~ Lot 9				40			"		321			321		107				107		
9	Oleanna Shoe		~~SW¼ of NW¼~~ " 6				41.25			"		90			90		30				30		
10	Albert Kuehl (Lot 4 Mrs G. Olsen)		N½ of S½ of Lot 8				10.25			"		82	80		162		54				54		
11	Arthur C. Shoe		~~NE¼ of SW¼~~ Lot 5				19.75			"		150	24		174		58				58		
12	A. F. Gruger		~~NW¼ of SW¼~~ Lot 10				22.50			"		216			216		72				72		
13	Agnes L. Johnson (Elmer A. + Elaine ~~Ellen~~ Johnson (Lindley, Jr. Jr.))		SW¼ of SW¼ " 11				17			"		135			135		45				45		
14	Shirley M. Jackson (Oz + Wife L. Ogden)		SE¼ of SW¼ " 4				33.56			"		98	40		138		46				46		
15	A. J. of Omaha		Lot 12																				
16	"		NE¼ of SE¼																				
17	Robert E. + May I. McCarty		NW¼ of SE¼				40			Yes		315			315	43					43		
18	M. B. + Ethel Freeman		SW¼ of SE¼ Lot 3				39.97			No		99			99		33				33		
19	~~[illegible]~~ to (R.V. + Ruth Thorton) (Cont to H. V. Thorton)		SE¼ of SE¼				40			No		108			108		36				36		
20																							
							410.28					2396	884		3280	313	555				868		

Valuations by School Districts as Equalized by Department of Taxation

No.	Sold for Taxes	District No. / Rate ... Mills	Dollars	District No. / Rate ... Mills	Dollars	District No. 5 / Rate 60.66 Mills	Dollars	District No. / Rate ... Mills	Dollars	Tax Including State Homestead ... Mills	$ cts.	State Tax on Non-Homestead 2.8 Mills	$ cts.	Special Taxes $ cts.	Total Taxes $ cts.
1															
2						H. 32					496				496
3						H. 43					666				666
4						H. 85					1318				1318
5															
6						H. 110					1706				1706
7						74					1148		28		1176
8						107					1658		42		1700
9						30					466		12		478
10						54					838		20		858
11						58					900		22		922
12						72					1116		28		1144
13						45					698		18		716
14						46					714		18		732
15															
16															
17						H. 43					666				666
18						33					512		12		524
19						36					558		14		572
20															
						H. 513 / M. 555 / 1068				a.	1246		214		1364

No.	Paid	When Paid: Month Day Year	Number of Receipt	March Settlement 1949 $ cts.	June Settlement 1949 $ cts.	Penalty $ cts.	November Settlement 1949 $ cts.	Penalty $ cts.	Collections to First Monday in January 1950 $ cts.	Penalty $ cts.	Delinquent on First Monday in January 1950 $ cts.	Total Delinquent Tax and Penalty $ cts.	Remarks
1													
2	2nd Half Paid	OCT 31 1949	13190		248		248						
	1st Half-Paid	MAY 31 1949	6530										
3	2nd Half Paid	OCT 31 1949	13190		333		333						
	1st Half-Paid	MAY 31 1949	6530										
4	2nd Half Paid	OCT 31 1949	13190		659		659						
	1st Half Paid	MAY 31 1949	6530										
5													
6	PAID IN FULL	MAY 31 1949	6533		1706								
7	PAID IN FULL	MAY 31 1949	1142		1176								
8	PAID IN FULL	MAY 31 1949	1142		1700								
9	PAID IN FULL	MAY 31 1949	6713		478								
10	PAID IN FULL	APR 2 8 1949	7755		858								
11	PAID IN FULL	MAY 31 1949	9564		922								
12	PAID IN FULL	MAY 31 1949	1142		1144								
13	PAID IN FULL	MAY 31 1949	7797		716								
14	PAID IN FULL	MAY 31 1949	6102		732								
15													
16													
17	2nd Half Paid	OCT 31 1949	13190		333		333						
	1st Half Paid	MAY 31 1949	6530										
18	PAID IN FULL	MAY 31 1949	5974		524								
19	1st Half Paid	MAY 20 1949	5486		286								
	2nd Half Paid	OCT 26 1949	13090				286						
20													
				a.	11815		1859						

Assessment Roll and Tax List of Real Property in the Town of Shingobee, Cass County, Minnesota, for Taxes for the Year 1948.

Form M.D. 2 (Revised 1948) 5-4

	IN WHOSE NAME ASSESSED	TO WHOM TRANSFERRED	DESCRIPTION OF PROPERTY: SUBDIVISION	Sec. or Lot	Town or Block	Rng.	Number of Acres of Land: Acres	100ths	No. School District	Indicate Homestead by Yes	Indicate Agricultural Land by Ag.	TRUE AND FULL VALUATIONS: LAND Exclusive of Structures and Improvements (Dollars)	BUILDINGS and Other Structures (Dollars)	MACHINERY Personal(s) Attached to Real Estate (Dollars)	TOTAL True and Full Value (Dollars)	ASSESSED VALUATIONS: RURAL: Homestead Up to $4,000 20% (Dollars)	RURAL: Over $4,000 and Non-Homestead 33⅓% (Dollars)	ALL OTHER: Homestead $4,000 Up 25% (Dollars)	ALL OTHER: Over $4,000 and Non-Homestead 40% (Dollars)	MACHINERY Personal(s) Attached to Real Estate 33⅓% (Dollars)	TOTAL ASSESSED VALUE (Dollars)	Total Assessed Value as Increased by the Board of Review (Dollars)	FINAL EQUALIZED VALUE (Dollars)
1	Adolph M. Bredeson		E½ of NE¼ of NE¼	12	141	31	20		5	No		150			150		50				50		
2	H. J. Sabin		W½ of NE¼ of NE¼				20		"			150			150		50				50		
3			SW¼ of NE¼																				
4	Clyde + Ruth Urban Marshall		S½ of SE¼ of NE¼ except N. 8 rods of W. 40 rods				18			No		130	240		370	74					74		
5	Melvin H. Willard		N. 8 rds of W. 40 rds of S½ of SE¼ of 76"				2		"			20	130		150	28					28		
6			NE¼ of NW¼																				
7	State of Minnesota		~~NW¼ of NW¼~~ Lot 1																				
8			SW¼ of NW¼																				
9			SE¼ of NW¼																				
10																							
11	State of Minnesota		E½ of NE¼ of SW¼																				
12	State of Minnesota		NW¼ of SW¼																				
13			SW¼ of SW¼																				
14	U. S. of America		SE¼ of SW¼																				
15																							
16			NE¼ of SE¼																				
17			NW¼ of SE¼																				
18			SW¼ of SE¼																				
19			SE¼ of SE¼																				
20																							
							60	—				450	360		810	102	100				202		

Continued on next page

	SOLD FOR TAXES	VALUATIONS BY SCHOOL-DISTRICTS AS EQUALIZED BY DEPARTMENT OF TAXATION: District No. / Rate ... Mills (Dollars)	District No. / Rate ... Mills (Dollars)	District No. / Rate ... Mills (Dollars)	District No. / Rate ... Mills (Dollars)	District No. / Rate ... Mills (Dollars)	District No. / Rate ... Mills (Dollars)	Tax including State Homestead ... Mills ($ cts.)	State Tax on Non-Homestead 3.86 Mills ($ cts.)	SPECIAL TAXES ($ cts.)	TOTAL TAXES ($ cts.)		PAID	WHEN PAID (Month Day Year)	Number of Receipt	March Settlement 1949 ($ cts.)	June Settlement 1949 ($ cts.)	Penalty ($ cts.)	November Settlement 1949 ($ cts.)	Penalty ($ cts.)	Collections in First Month in January 1950 ($ cts.)	Penalty ($ cts.)	Delinquent on First Monday in January 1950 ($ cts.)	Total Delinquent Tax and Penalty ($ cts.)	REMARKS
1					50			776	20	✓	796	T	2nd Half Paid OCT 21 1949		2990				398 ✓					
													1st Half Paid OCT 3 1949		2116		398 ✓							
2					50			776	20		796	✓	PAID IN FULL MAY 21 1949		3326		796 ✓							
3																								
4					74			1148			1148	T	PAID IN FULL MAY 29 1949		5769		1148 ✓							
5					28			434			434	T	PAID IN FULL MAY 24 1949		5402		434 ✓							
6																								
7																								
8																								
9																								
10																								
11																								
12																								
13																								
14																								
15																								
16																								
17																								
18																								
19																								
20																								
					202			3134	40		3174						2776		398					

Assessment Roll and Tax List of Real Property in the Town of Shingobee — Cass County, Minnesota, for Taxes for the Year 1948.

	In Whose Name Assessed	To Whom Transferred	Description of Property: Subdivision	Sec. or Lot	Twp. or Block	Rng.	Number of Acres or Lots	No. School District	Indicate Homestead Tax by a	Indicate Non-Homestead Tax by a	True and Full Valuations: Land Exclusive of Structures and Improvements	Buildings and Other Structures	Machinery Permanently Attached to Real Estate	Total True and Full Value	Assessed Valuations: Rural: Homestead Up to $1,000 20%	Rural: Over $1,000 and Non-Homestead 33⅓%	All Other: Homestead Up to $1,000 25%	All Other: Over $1,000 and Non-Homestead 40%	Machinery Permanently Attached to Real Estate 33⅓%	Total Assessed Value	Total Assessed Value as Equalized by the Board of Review	Final Equalized Value
							Acres / 10ths				Dollars	Dollars	Dollars	Dollars	Dollars	Dollars	Dollars	Dollars	Dollars	Dollars	Dollars	Dollars
	Howard Conn		NW¼ of SW¼	12	141	31	40	5	No		460	470		921		307				307		
1	Mrs Bernard Eckman		E ½ rds of W ½ rds of S10 rds of NW¼ of SE¼				1		No		55	200		255	71					71		
2	Bernard Eckman		W ½ rds of S10 rods of NW¼ of SE¼				1				10			10	2					2		
	~~Frank Cunningham & Lucille Bejala~~		E 5 rds of S10 rds of NW¼ of SE¼ lying E of Hwy #371																			
	~~Frank, Jadwin Bessie Chandler~~						75		No		18			18		6				6		
	Rachel Stafford Bernard Eckman		E ½ rds of W ½ rds of SW¼ of SE¼				2		No		27			27		9				9		
	Alice Marie Olds		SW¼ of SE¼ less W½ rds of SW¼ of SE¼ less the part of land lying E of Hwy #371				34		No		335	45		320	64					64		
	Martin H. & Marjorie Lohman		NW¼ of NW¼				125		No		25	150	30	205	35				10	45		
	" "		E ½ rds of W ½ rds of NW¼ of SE¼				2		"		20			20	4					4		
	" "		E ½ 12 rds of N 5 rds of W ½ rds of SE¼ of SE¼				3		"		40			40	8					8		
	Olaf Nash	~~Frank Cunningham & Lucille Bejala~~	NW¼ of SW¼				2		"		58	102		130	26					26		
	~~Alvina Kubo~~		W ½ rds of W ½ rds of SE¼ of SE¼				31		"		180	100		280	56					56		
	Bessie H. Woodworth		NW¼ of SW¼ less W ½ rds of W ½ rds of SE¼ of SE¼				31		"		180	100		280	56					56		
			S ½ rds of N ½ rds of W ½ rds of SE¼ of SE¼				2		"		25	50		75	15					15		
			SE¼ of SW¼																			
	Jack Parker	N. ½ rds of N ½ of SE¼ lying E of Hwy 371									15			15	3							
	Bessie Anderson	S ½ rds of N ½ rds of W ½ of SE¼ lying E of Hwy 371	NE¼ of SE¼																			
			NW¼ of SE¼																			
			SW¼ of SE¼																			
			SW¼ of SW¼																			
			SE¼ of SW¼																			
							120				1114	1257	30	2401	281	322			16	619		

Valuations by School Districts as Equalized by Department of Taxation

Sold for Taxes	District No. / Rate ... Mills	District No. / Rate ... Mills	District No. 6 / Rate 26 Mills	District No. / Rate ... Mills	District No. / Rate ... Mills	Tax Including State Homestead	State Tax on Non-Homestead 3.8 Mills	Special Taxes	Total Taxes	Paid	When Paid (Month Day Year)	Number of Receipt	March Settlement 1949	June Settlement 1949	Penalty	November Settlement 1949	Penalty	Collections to First Monday in January 1950	Penalty	Delinquent on First Monday in January 1950	Total Delinquent Tax and Penalty	Remarks
	Dollars	Dollars	Dollars	Dollars	Dollars	$ cts.	$ cts.	$ cts.	$ cts.				$ cts.	$ cts.	$ cts.	$ cts.	$ cts.	$ cts.	$ cts.	$ cts.	$ cts.	
1			307			4758	118		4876	PAID IN FULL	DEC 1 1948	11486						48.76	3.91			
2			H-71			1100			1100	PAID IN FULL	May 26 1949											
3			H. 2			32			32	PAID IN FULL	May 26 1949	5683		11.32								
4			6			94	02		96	PAID IN FULL	MAY 31 1949	6055		96								
5			9			140	04		144	PAID IN FULL	MAY 27 1949	6071		144								
6	SOLD FOR TAXES		H. 64			946			946												946	9.46
7																						
8			H 45			638			638	PAID IN FULL	MAY 31 1949	5723		638								
9			H 4			62			62	PAID IN FULL	MAY 31 1949	5723		62								
10			H 8			124			124	PAID IN FULL	MAY 31 1949	5723		124								
11	SOLD FOR TAXES		H 26			404			404	PAID IN FULL	MAY 31 1949	6846		404								
12			H 56			868			868	PAID IN FULL	MAY 31 1949	6568		868								
13			H 15			232			232	PAID IN FULL	MAY 31 1949	6317		232								
14																						
15	(Given Homestead on Assessment Roll for 1949)	H 3				46			46	PAID IN FULL	MAY 31 1949	5598		46								
16		H 2																				
17																						
18																						
19																						
20																						
			291		0	9504	124		9628				0	8786				487	3.91		946	
			322																			
			613																			

Assessment Roll and Tax List of Real Property in the Town of Shingobee, Cass County, Minnesota, for Taxes for the Year 1948.

	In Whose Name Assessed	To Whom Transferred	Description of Property: Subdivision	Sec. or Lot	Town or Block	Rng.	Number of Acres of Land: Acres	100ths	No. School District	Indicate Homestead Tax by a Check	Indicate Agricultural Tax by a Check	True and Full Valuations: Land (Exclusive of Structures and Improvements) Dollars	Buildings and Other Structures Dollars	Machinery Permanently Attached to Real Estate Dollars	Total Town and Full Value Dollars	Assessed Valuations: Rural: Homestead Up to $4,000 20% Dollars	Rural: Over $4,000 and Non-Homestead 33⅓% Dollars	All Other: Homestead Up to $4,000 25% Dollars	All Other: Over $4,000 and Non-Homestead 40% Dollars	Machinery Permanently Attached to Real Estate 33⅓% Dollars	Total Assessed Value	Total Assessed Value as Equalized by the Board of Review Dollars	Final Equalized Value Dollars
1	U. S. of America		NE¼ of NE¼ Lot 1	13	141	31			5														
2	U. S. of America		NW¼ of NE¼ " 2																				
3	State of Minnesota		SW¼ of NE¼ " 6																				
4	U. S. of America		SE¼ of NE¼ " 5																				
5	State of Minnesota		Lot 4																				
6	State of Minnesota		NE¼ of NW¼ Lot 7																				
7	U. S. of America		NW¼ of NW¼ " 3																				
8	U. S. of America		SW¼ of NW¼																				
9	U. S. of America		SE¼ of NW¼																				
10	State of Minnesota		Lot 8																				
11	U. S. of America		NE¼ of SW¼																				
12	U. S. of America		NW¼ of SW¼																				
13	U. S. of America		SW¼ of SW¼																				
14	Hiit Norton		SE¼ of SW¼ less 4				37			Yes				680	136						136		
15																							
16	U. S. of America		NE¼ of SE¼																				
17	U. S. of America		NW¼ of SE¼																				
18	Marion Hanlin		SW¼ of SE¼				40			No		135		135		45					45		
19	U. S. of America		SE¼ of SE¼																				
20																							
							77	—				335	480	815	136	45					181		

	Sold for Taxes	Valuations by School Districts as Equalized by Department of Taxation: District No. ..... Rate ..... Mills Dollars	District No. ..... Rate ..... Mills Dollars	District No. ..... Rate ..... Mills Dollars	District No. 5 Rate 66 Mills Dollars	District No. ..... Rate ..... Mills Dollars	District No. ..... Rate ..... Mills Dollars	Tax including State Homestead ..... Mills $ cts.	State Tax on Non-Homestead 5.8 Mills $ cts.	Special Taxes $ cts.	Total Taxes $ cts.		Paid	When Paid Month Day Year	Number of Receipt	March Settlement 1949 $ cts.	June Settlement 1949 $ cts.	Penalty $ cts.	November Settlement 1949 $ cts.	Penalty $ cts.	Collections to First Monday in January 1950 $ cts.	Penalty $ cts.	Delinquent on First Monday in January 1950 $ cts.	Total Delinquent Tax and Penalty $ cts.	Remarks
1												1													
2												2													
3												3													
4												4													
5												5													
6												6													
7												7													
8												8													
9												9													
10												10													
11												11													
12												12													
13												13													
14			H. 136					2108			2108 ✓	14	2nd Half Paid OCT 26 1949	MAY 2 0	3487 / 3488		1054 ✓		1054 ✓						
15												15													
16												16													
17												17													
18	SOLD FOR TAXES		45					698	18 ✓		716 ✓	18	2nd Half Paid OCT 2 9 1949 / 1st Half Paid MAY 3 1 1949		3552 / 3553		358 ✓		358 ✓						
19												19													
20												20													
			H. 136 / 45 / 181				A	2806	18		2824						1412		1412						

Form 1(C-1) [illegible]

Assessment Roll and Tax List of Real Property in the Town of Shingobee

Cass County, Minnesota, for Taxes for the Year 1948.

	In Whose Name Assessed	To Whom Transferred	Description of Property: Subdivision	Sec. or Lot	Town or Block	Rng.	Number of Acres of Land: Acres	10ths	No. School District	Indicate Homestead Tax by Yes	Indicate Equalized Value by Yes	True and Full Valuations: Land Exclusive of Structures and Improvements (Dollars)	Buildings and Other Structures (Dollars)	Machinery Permanently Attached to Real Estate (Dollars)	Total True and Full Value (Dollars)	Assessed Valuations: Rural: Homestead Up to $4,000 20%	Rural: Over $4,000 and Non-Homestead 33⅓%	All Other: Homestead Up to $4,000 25%	All Other: Over $4,000 and Non-Homestead 40%	Machinery Permanently Attached to Real Estate 33⅓%	Total Assessed Value (Dollars)	Total Assessed Value as Received by the Board of Review (Dollars)	Final Equalized Value (Dollars)
	State of Minnesota		NE¼ of NE¼ Lot 2	14	146	31			5														
	M.B. + L.P. Freeman + H.A. Jankowski		NW¼ of NE¼ 3				37.03			No		369			369		123				123		
	U. S. of America		SW¼ of NE¼																				
	U. S. of America		SE¼ of NE¼																				
	~~State of Minnesota~~ (Cont. to U. S. of America)		Lot 1				13.14			No					36		12				12		
	U. S. of America		NE¼ of NW¼																				
	U. S. of America		NW¼ of NW¼																				
	U. S. of America		SW¼ of NW¼																				
	U. S. of America		SE¼ of NW¼																				
	U. S. of America		NE¼ of SW¼																				
	U. S. of America		NW¼ of SW¼																				
	U. S. of America		SW¼ of SW¼																				
	U. S. of America		SE¼ of SW¼																				
	U. S. of America		NE¼ of SE¼																				
	U. S. of America		NW¼ of SE¼																				
	U. S. of America		SW¼ of SE¼																				
	U. S. of America		SE¼ of SE¼																				
							50.17					405			405		135				135		

Valuations by School Districts as Equalized by Department of Taxation: District No. 5, Rate 26 Mills, Dollars 122

	Sold for Taxes	Tax including State Homestead (Mills)	State Tax on Non-Homestead 5.86 Mills	Special Taxes	Total Taxes	Paid	When Paid (Month Day Year)	Number of Receipt	March Settlement 1949	June Settlement 1949	Penalty	November Settlement 1949	Penalty	Collections to First Monday in January 1950	Penalty	Delinquent on First Monday in January 1950	Penalty	Total Delinquent Tax and Penalty	Remarks
1																			
2		1906	48		1954	PAID IN FULL JUL 28 1949	11875					1954	30						
3																			
4																			
5		186	04		190	2nd Half Paid OCT 26 1948	5485			90		95							
6																			
7																			
8																			
9																			
10																			
11																			
12																			
13																			
14																			
15																			
16																			
17																			
18																			
19																			
20																			
		20.92	52		21.44					0	95	2049							

Assessment Roll and Tax List of Real Property in the Town of Shingobee

Cass County, Minnesota, for Taxes for the Year 1948.

	IN WHOSE NAME ASSESSED	TO WHOM TRANSFERRED	DESCRIPTION OF PROPERTY: Subdivision	Sec. or Lot	Town or Block	Rng.	Number of Acres of Land (Acres / 1000s)	No. School District	Indicate Homestead Tax w. No	Indicate Agricultural Tax w. Ag	TRUE AND FULL VALUATIONS: LAND Estimates of Structures Excluding Improvements (Dollars)	BUILDINGS and Other Structures (Dollars)	MACHINERY Permanently Attached to Real Estate (Dollars)	TOTAL True and Full Value (Dollars)	ASSESSED VALUATIONS: RURAL Homestead Up to $4,000 20%	RURAL Over $4,000 and Non-Homestead 33⅓%	ALL OTHER Homestead Up to $4,000 25%	ALL OTHER Over $4,000 and Non-Homestead 40%	MACHINERY Permanently Attached to Real Estate 33⅓%	TOTAL ASSESSED VALUE	Total Assessed Value as Equalized by the Board of Review	FINAL EQUALIZED VALUE
1	U. S. of America		NE¼ of NE¼	15	144	31		5														
2	U. S. of America		NW¼ of NE¼																			
3	U. S. of America		SW¼ of NE¼																			
4	~~Wm. A. Mathews~~ Esther M. Mathews		SE¼ of NE¼ less 2 acres.				38		No		135			135		45				45		
	State of Minnesota		2 acres of SE¼ of NE¼																			
6	U. S. of America		NE¼ of NW¼																			
7	U. S. of America		NW¼ of NW¼																			
8	U. S. of America		SW¼ of NW¼																			
9	U. S. of America		SE¼ of NW¼																			
10																						
11	U. S. of America		NE¼ of SW¼																			
12	U. S. of America		NW¼ of SW¼																			
13	U. S. of America		SW¼ of SW¼																			
14	U. S. of America		SE¼ of SW¼																			
15																						
16	U. S. of America		NE¼ of SE¼																			
17	U. S. of America		NW¼ of SE¼																			
18	U. S. of America		SW¼ of SE¼																			
19	U. S. of America		SE¼ of SE¼																			
20																						
							38 —				135			135		45				45		

	SOLD FOR TAXES	VALUATIONS BY SCHOOL DISTRICTS AS EQUALIZED BY DEPARTMENT OF TAXATION: District No. / Rate / Mills / Dollars	District No. / Rate / Mills / Dollars	District No. / Rate / Mills / Dollars	District No. / Rate / Mills / Dollars	District No. / Rate / Mills / Dollars	District No. / Rate / Mills / Dollars	Tax Including State Homestead Mills ($ cts.)	State Tax on Non-Homestead 3.8 Mills ($ cts.)	SPECIAL TAXES ($ cts.)	TOTAL TAXES ($ cts.)		PAID	WHEN PAID (Month Day Year)	Number of Receipt	March Settlement 1949 ($ cts.)	June Settlement 1949 ($ cts.)	Penalty ($ cts.)	November Settlement 1949 ($ cts.)	Penalty ($ cts.)	Collections to First Monday in January 1950 ($ cts.)	Penalty ($ cts.)	Delinquent on First Monday in January 1950 ($ cts.)	Total Delinquent Tax and Penalty ($ cts.)	REMARKS
1												1													
2												2													
3												3													
4				45				6.98	1.8		7.16	4	PAID IN FULL MAY 31 1949	9525			7.16								
5												5													
6												6													
7												7													
8												8													
9												9													
10												10													
11												11													
12												12													
13												13													
14												14													
15												15													
16												16													
17												17													
18												18													
19												19													
20												20													
		5.4	45		0	6.98	1.8	0	7.16							(N)	7.16								

Assessment Roll and Tax List of Real Property in the Town of Shingobee, Cass County, Minnesota, for Taxes for the Year 1948.

	In Whose Name Assessed	To Whom Transferred	Description of Property: Subdivision	Sec. or Lot	Town or Block	Rng.	Number of Acres of Land: Acres	Hundredths	No. School District	Indicate Homestead Tax or No	Indicate Non-Homestead Tax or No	True and Full Valuations: Land Exclusive of Structures Used for Improvements (Dollars)	Buildings and Other Structures (Dollars)	Machinery Permanently Attached to Real Estate (Dollars)	Total True and Full Value (Dollars)	Assessed Valuations: Rural: Homestead Up to $4,000 20% (Dollars)	Rural: Over $4,000 and Non-Homestead 33⅓% (Dollars)	All Other: Homestead Up to $4,000 25% (Dollars)	All Other: Over $4,000 and Non-Homestead 40% (Dollars)	Machinery Permanently Attached to Real Estate 33⅓% (Dollars)	Total Assessed Value (Dollars)	Total Assessed Value as Equalized by the Board of Review (Dollars)	Final Equalized Value (Dollars)
1	State of Minnesota		NE¼ of NE¼		16	141	31		5														
2	State of Minnesota		NW¼ of NE¼																				
3	State of Minnesota		SW¼ of NE¼																				
4	State of Minnesota		SE¼ of NE¼																				
5																							
6	State of Minnesota		NE¼ of NW¼																				
7	State of Minnesota		NW¼ of NW¼																				
8	State of Minnesota		SW¼ of NW¼																				
9	State of Minnesota		SE¼ of NW¼																				
10																							
11	~~Herman Stoberg, the Kopitowski & Louis & Lambert~~ John P. Sullivan		NE¼ of SW¼				40			No		162			162		54				54		
12	~~Herman Stoberg, the Kopitowski & Louis & Lambert~~ John P. Sullivan		NW¼ of SW¼				40			No		162			162		54				54		
13	State of Minnesota		SW¼ of SW¼																				
14	State of Minnesota		SE¼ of SW¼																				
15																							
16	State of Minnesota		NE¼ of SE¼																				
17	~~Herman Stoberg, the Kopitowski & Louis & Lambert~~ John P. Sullivan		NW¼ of SE¼				40			No		162			162		54				54		
18	State of Minnesota		SW¼ of SE¼																				
19	State of Minnesota		SE¼ of SE¼																				
20																							
							120 —					486			486		162				162		

	Sold for Taxes	Valuations by School Districts as Equalized by Department of Taxation: District No. / Rate ... Mills (Dollars)	District No. / Rate ... Mills (Dollars)	District No. / Rate ... Mills (Dollars)	District No. 5 / Rate 6 Mills (Dollars)	District No. / Rate ... Mills (Dollars)	District No. / Rate ... Mills (Dollars)	Tax including State Homestead ... Mills ($ cts.)	State Tax on Non-Homestead 5.8 Mills ($ cts.)	Special Taxes ($ cts.)	Total Taxes ($ cts.)		Paid	When Paid: Month	Day	Year	Number of Receipt	March Settlement 1949 ($ cts.)	June Settlement 1949 ($ cts.)	Penalty ($ cts.)	November Settlement 1949 ($ cts.)	Penalty ($ cts.)	Collections to First Monday in January 1950 ($ cts.)	Penalty ($ cts.)	Delinquent on First Monday in January 1950 ($ cts.)	Total Delinquent Tax and Penalty ($ cts.)	Remarks
1												1															
2												2															
3												3															
4												4															
5												5															
6												6															
7												7															
8												8															
9												9															
10												10															
11	SOLD FOR TAXES				54			838	20		858	11	Resold by State on 9/1/49													858 Cancel	
12	SOLD FOR TAXES				54			838	20		858	12	"	"												858 "	
13												13															
14												14															
15												15															
16												16															
17	SOLD FOR TAXES				54			838	20		858	17	"	"												858 "	
18												18															
19												19															
20												20															
		24	162		a 2517			60			2574														2574		

Assessment Roll and Tax List of Real Property in the Town of Shingobee, Cass County, Minnesota, for Taxes for the Year 1948.

	IN WHOSE NAME ASSESSED	TO WHOM TRANSFERRED	DESCRIPTION OF PROPERTY: SUBDIVISION	Sec. or Lot	Town or Block	Rng.	Number of Acres of Land: Acres	100ths	No. School District	Individual Homestead Tax or No	Individual Agricultural Tax or No	TRUE AND FULL VALUATIONS: LAND Exclusive of Structures and Improvements (Dollars)	BUILDINGS and Other Structures (Dollars)	MACHINERY Permanently Attached to Real Estate (Dollars)	TOTAL True and Full Value (Dollars)	ASSESSED VALUATIONS: RURAL: Homestead Up to $4,000 20% (Dollars)	RURAL: Over $4,000 and Non-Homestead 33⅓% (Dollars)	ALL OTHER: Homestead Up to $4,000 25% (Dollars)	ALL OTHER: Over $4,000 and Non-Homestead 40% (Dollars)	MACHINERY Permanently Attached to Real Estate 33⅓% (Dollars)	TOTAL ASSESSED VALUE (Dollars)	Total Assessed Value as Equalized by the Board of Review (Dollars)	FINAL EQUALIZED VALUE (Dollars)
	U. S. of America		N½ of NE¼	Lot 1			17.41	31	5														
	U. S. of America		N.W ¼ of N E¼																				
	U. S. of America		S W ¼ of N E ¼																				
	U. S. of America		S E ¼ of N E ¼																				
	U. S. of America		N E ¼ of N W ¼																				
	U. S. of America		N W ¼ of N W ¼																				
	U. S. of America		S W ¼ of N W ¼																				
	U. S. of America		S E ¼ of N W ¼																				
	U. S. of America		N E ¼ of S W ¼																				
	U. S. of America		N W ¼ of S W ¼																				
	U. S. of America		S W ¼ of S W ¼																				
	U. S. of America		S E ¼ of S W ¼																				
	U. S. of America		N E ¼ of S E ¼																				
	U. S. of America		N W ¼ of S E ¼																				
	State of Minnesota		S W ¼ of S E ¼																				
	U. S. of America		S E ¼ of S E ¼																				

	SOLD FOR TAXES	VALUATIONS BY SCHOOL DISTRICTS AS EQUALIZED BY DEPARTMENT OF TAXATION: District No. ..... Rate ..... Mills (Dollars)	District No. ..... Rate ..... Mills (Dollars)	District No. ..... Rate ..... Mills (Dollars)	District No. ..... Rate ..... Mills (Dollars)	District No. ..... Rate ..... Mills (Dollars)	District No. ..... Rate ..... Mills (Dollars)	Tax including State Homestead ..... Mills ($ cts.)	State Tax on Non-Homestead ..... Mills ($ cts.)	SPECIAL TAXES ($ cts.)	TOTAL TAXES ($ cts.)		PAID	WHEN PAID (Month Day Year)	Number of Receipt	March Settlement 1949 ($ cts.)	June Settlement 1949 ($ cts.)	Penalty ($ cts.)	November Settlement 1949 ($ cts.)	Penalty ($ cts.)	Collections to First Monday in January 1950 ($ cts.)	Penalty ($ cts.)	Delinquent as First Monday in January 1950 ($ cts.)	Total Delinquent Tax and Penalty ($ cts.)	REMARKS
1												1													
2												2													
3												3													
4												4													
5												5													
6												6													
7												7													
8												8													
9												9													
10												10													
11												11													
12												12													
13												13													
14												14													
15												15													
16												16													
17												17													
18												18													
19												19													
20												20													

Assessment Roll and Tax List of Real Property in the Town of Shingobee, Cass County, Minnesota, for Taxes for the Year 1948.

Form 50-D (Revised 1945)

	IN WHOSE NAME ASSESSED	TO WHOM TRANSFERRED	DESCRIPTION OF PROPERTY: SUBDIVISION	Sec. or Lot	Town or Block	Rng.	Number of Acres of Land (Acres / 100ths)	No. School District	Indicate Homestead Tax by Yes	Indicate Agricultural Tax by Yes	TRUE AND FULL VALUATIONS: LAND Exclusive of Structures and Improvements (Dollars)	BUILDINGS and Other Structures (Dollars)	MACHINERY Permanently Attached to Real Estate (Dollars)	TOTAL True and Full Value (Dollars)	ASSESSED VALUATIONS: RURAL: Homestead Up to $4,000 20% (Dollars)	RURAL: Over $4,000 and Non-Homestead 33⅓% (Dollars)	ALL OTHER: Homestead Up to $4,000 25% (Dollars)	ALL OTHER: Over $4,000 and Non-Homestead 40% (Dollars)	MACHINERY Permanently Attached to Real Estate 33⅓% (Dollars)	TOTAL ASSESSED VALUE (Dollars)	Total Assessed Value as Equalized by the Board of Review (Dollars)	FINAL EQUALIZED VALUE (Dollars)
1	U. S. of America		NE¼ of NE¼				18.141 31	5														
2	U. S. of America		NW¼ of NE¼																			
3	U. S. of America		SW¼ of NE¼																			
4			SE¼ of NE¼																			
5																						
6	U. S. of America		NE¼ of NW¼																			
7	~~Noble Hanna~~ J. R. Geil		~~NW¼ of NW¼~~ Lot 1 Less Hy				47.52	No			288			288		96				96		
8	Andrew P. + Florence Peterson		~~SW¼ of NW¼~~ Lot 2				56.16	Yes			360	290		650	130					130		
9	U. S. of America		SE¼ of NW¼																			
10	U. S. of America		Lot 3 - S of Hy #34																			
11	U. S. of America		NE¼ of SW¼																			
12	State of Minnesota		~~NW¼ of SW¼~~ Lot 3 N. of Hy #34																			
13	U. S. of America		~~SW¼ of SW¼~~ Lot 4																			
14	U. S. of America		SE¼ of SW¼																			
15																						
16	U. S. of America		NE¼ of SE¼																			
17	U. S. of America		NW¼ of SE¼																			
18	U. S. of America		SW¼ of SE¼																			
19	U. S. of America		SE¼ of SE¼																			
20																						
							104.68				648	290		938	130	96				226		

	SOLD FOR TAXES	VALUATIONS BY SCHOOL DISTRICTS AS EQUALIZED BY DEPARTMENT OF TAXATION: District No. ..... Rate ..... and ..... Mills (Dollars)	District No. ..... Rate ..... Mills (Dollars)	District No. ..... Rate ..... Mills (Dollars)	District No. 5 Rate 26 Mills (Dollars)	District No. ..... Rate ..... Mills (Dollars)	District No. ..... Rate ..... Mills (Dollars)	Tax including State Homestead ..... Mills ($ cts.)	State Tax on Non-Homestead 3.86 Mills ($ cts.)	SPECIAL TAXES ($ cts.)	TOTAL TAXES ($ cts.)		PAID	WHEN PAID (Month Day Year)	Number of Receipt	March Settlement 1949 ($ cts.)	June Settlement 1949 ($ cts.)	Penalty	November Settlement 1949 ($ cts.)	Penalty	Collections in First Monday in January 1950 ($ cts.)	Penalty	Delinquent on First Monday in January 1950 ($ cts.)	Total Delinquent Tax and Penalty ($ cts.)	REMARKS
1												1												
2												2												
3												3												
4												4												
5												5												
6												6												
7			96		1488	38		1526				7	Paid in full May 23 1949			1526								
8			130		2016			2016				8	2nd Half Paid Oct 10			1008		1008						
9												9												
10												10												
11												11												
12												12												
13												13												
14												14												
15												15												
16												16												
17												17												
18												18												
19												19												
20												20												
		96	130		3504	38		3542								2534		1008						

96 + 130 = 226

Assessment Roll and Tax List of Real Property in the Towns of Shingobee, Cass County, Minnesota, for Taxes for the Year 1948.

	IN WHOSE NAME ASSESSED	TO WHOM TRANSFERRED	DESCRIPTION OF PROPERTY: SUBDIVISION	Sec. or Lot	Town or Block	Rng.	Number of Acres of Land: Acres	Mills	No. School District	Indicate Homestead Tax or No	Indicate Agricultural Tax or No	TRUE AND FULL VALUATIONS: LAND Exclusive of Structures and Improvements	BUILDINGS and Other Structures	MACHINERY Permanently Attached to Real Estate	TOTAL True and Full Value	ASSESSED VALUATIONS: RURAL: Homestead Up to $4,000 20%	Over $4,000 and Non-Homestead 33⅓%	ALL OTHER: Homestead Up to $4,000 25%	Over $4,000 and Non-Homestead 40%	MACHINERY Permanently Attached to Real Estate 33⅓%	TOTAL ASSESSED VALUE	Total Assessed Value as Equalized by the Board of Review	FINAL EQUALIZED VALUE
							Dollars					Dollars	Dollars	Dollars	Dollars	Dollars	Dollars	Dollars	Dollars	Dollars	Dollars	Dollars	Dollars
1	U. S. of America		NE¼ of NE¼				19.141	31	5														
2	U. S. of America		NW¼ of NE¼																				
3	U. S. of America		SW¼ of NE¼																				
4	State of Minnesota		SE¼ of NE¼																				
5																							
6	U. S. of America		NE¼ of NW¼																				
7	State of Minnesota		~~NW¼ of NW¼~~ Lot 1																				
8	U. S. of America		~~SW¼ of NW¼~~ " 2																				
9	U. S. of America		SE¼ of NW¼																				
10																							
11	U. S. of America		NE¼ of SW¼																				
12	Henry & Orville Ruehr		~~NW¼ of SW¼~~ Lot 3				52.48			No		225			225	45					45		
13	"		SW¼ of SW¼ " 4				52			"		449	1200	75	1724	160	283			25	468	70	
14	Frederick A. & Harold W. Jorgenson		SE¼ of SW¼ 1st W of lake				14			No		69			69		23				23		
15	Jacob A. & Minnie Whitbeck		SE¼ of SW¼ N & E of lake				26			"		111			111		37				37		
16	State of Minnesota		NE¼ of SE¼																				
17	U. S. of America		NW¼ of SE¼																				
18	State of Minnesota		SW¼ of SE¼																				
19	State of Minnesota		SE¼ of SE¼																				
20																							
							144.48					854	1200	75	2129	205	343			25	573		

SCHOOL FUND TAXES	VALUATIONS BY SCHOOL DISTRICTS AS EQUALIZED BY DEPARTMENT OF TAXATION: District No. ..... Rate ..... Mills Dollars	District No. ..... Rate ..... Mills Dollars	District No. ..... Rate ..... Mills Dollars	District No. 3 Rate 22 Mills Dollars	District No. 5 Rate 70.04 Mills Dollars	District No. ..... Rate ..... Mills Dollars	Tax including State Homestead ..... Mills $ cts.	State Tax on Non-Homestead 3.24 Mills $ cts.	SPECIAL TAXES $ cts.	TOTAL TAXES $ cts.		PAID	WHEN PAID Month Day Year	Number of Receipt	March Settlement 1949 $ cts.	June Settlement 1949 $ cts.	Penalty $ cts.	November Settlement 1949 $ cts.	Penalty $ cts.	Collections in First Monday in January 1949 $ cts.	Penalty $ cts.	Delinquent on First Monday in January 1949 $ cts.	Total Delinquent Tax and Penalty $ cts.	REMARKS
1											1													
2											2													
3											3													
4											4													
5											5													
6											6													
7											7													
8											8													
9											9													
10											10													
11											11													
12			H. 45	H. 185			68			68	12	2nd Half Paid Oct 3 - 1949				34		34						
13				M. 283			79.86	110		80.66	13	1st Half Paid MAY 2 8 1949				40.33		40.33						
14				23			3.56	08		3.64	14	PAID IN FULL MAY 3 1 1949	7793			3.64								
15				37			5.74	14		5.88	15	PAID IN FULL MAY 2 7 1949	5882			5.88								
16											16													
17											17													
18											18													
19											19													
20											20													
			H. 45 185 M. 60 283 M. 164 448	a.	ma.		16.28 79.56	132		97.16						40.33		43.82						

Assessment Roll and Tax List of Real Property in the Town of Shingobee

In Whose Name Assessed	To Whom Transferred	Description of Property: Subdivision	Sec. or Lot	Town or Block	Rng.	Number of Acres of Land (Acres / 100ths)	No. School District	Indicate Respective Taxes by Letter	Indicate Respective Taxes by No.	True and Full Valuations: Land Exclusive of Structures and Improvements	Buildings and Other Structures	Machinery Permanently Attached to Real Estate	Total True and Full Value	Assessed Valuations: Rural: Homestead Up to $4,000 20%	Rural: Over $4,000 and Non-Homestead 33⅓%	All Other: Homestead Up to $4,000 25%	All Other: Over $4,000 and Non-Homestead 40%	Machinery Permanently Attached to Real Estate 33⅓%	Total Assessed Value	Total Amount Value as Equalized by Board of Review	Final Equalized Value
										Dollars	Dollars	Dollars	Dollars	Dollars	Dollars	Dollars	Dollars	Dollars	Dollars	Dollars	Dollars
State of Minnesota		NE ¼ of NE ¼				20 141 31	5														
U. S. of America		NW ¼ of NE ¼																			
U. S. of America		SW ¼ of NE ¼																			
State of Minnesota		SE ¼ of NE ¼																			
U. S. of America		NE ¼ of NW ¼																			
U. S. of America		NW ¼ of NW ¼																			
U. S. of America		SW ¼ of NW ¼																			
U. S. of America		SE ¼ of NW ¼																			
U. S. of America		NE ¼ of SW ¼																			
U. S. of America		NW ¼ of SW ¼																			
State of Minnesota		SW ¼ of SW ¼																			
U. S. of America		SE ¼ of SW ¼																			
~~U. S. of America~~ State of Minnesota		NE ¼ of SE ¼																			
U. S. of America		NW ¼ of SE ¼																			
U. S. of America		SW ¼ of SE ¼																			
Sara E. Schurs		SE ¼ of SE ¼				40	7/10			144			144		48				48		
						40 –				144			144		48				48		

Cass County, Minnesota, for Taxes for the Year 1948.

	Sold for Taxes	Valuations by School Districts as Equalized by Department of Taxation: District No. / Rate / Mills	District No. / Rate / Mills	District No. / Rate / Mills	District No. / Rate / Mills	District No. / Rate / Mills	Tax including State Homestead Mills	State Tax on Non-Homestead Mills	Special Taxes	Total Taxes		Paid	When Paid	Number of Receipt	March Settlement 1949	June Settlement 1949	Penalty	November Settlement 1949	Penalty	Collections to First Monday in January 1950	Penalty	Delinquent on First Monday in January 1950	Total Delinquent Tax and Penalty	Remarks
		Dollars	Dollars	Dollars	Dollars	Dollars	$ cts.	$ cts.	$ cts.	$ cts.			Month Day Year		$ cts.	$ cts.	$ cts.	$ cts.	$ cts.	$ cts.	$ cts.	$ cts.	$ cts.	
1											1													
2											2													
3											3													
4											4													
5											5													
6											6													
7											7													
8											8													
9											9													
10											10													
11											11													
12											12													
13											13													
14											14													
15											15													
16											16													
17											17													
18											18													
19				48			744	18		762	19												762 by 8.58	
20			24	48		a	744	18		762	20													

Assessment Roll and Tax List of Real Property in the Town of Shingobee, Cass County, Minnesota, for Taxes for the Year 1948.

	In Whose Name Assessed	To Whom Transferred	Description of Property: Subdivision	Sec. or Lot	Town or Block	Rng.	Number of Acres of Land (Acres / 100ths)	No. School District	Indicate Homestead by Yes or No	Indicate Application for Tax Deferment by Yes or No	True and Full Valuations: Land Exclusive of Structures and Improvements (Dollars)	Buildings and Other Structures (Dollars)	Machinery Permanently Attached to Real Estate (Dollars)	Total True and Full Value (Dollars)	Assessed Valuations: Rural: Homestead Up to $4,000 20% (Dollars)	Rural: Over $4,000 and Non-Homestead 33⅓% (Dollars)	All Other: Homestead Up to $4,000 25% (Dollars)	All Other: Over $4,000 and Non-Homestead 40% (Dollars)	Machinery Permanently Attached to Real Estate 33⅓% (Dollars)	Total Assessed Value (Dollars)	Total Assessed Value as Equalized by the Board of Review (Dollars)	Final Equalized Value (Dollars)
1	Nels D. Olson		NE¼ of NE¼	21	144	31	40	5	No		144			144		48				48		
2	"		NW¼ of NE¼				40		"		290	151		441		147				147		
3	"		SW¼ of NE¼				40		"		144			144		48				48		
4	"		SE¼ of NE¼				40		"		144			144		48				48		
5																						
6	"		NE¼ of NW¼				40		No		144			144		48				48		
7	"		NW¼ of NW¼				40		"		144			144		48				48		
8	"		SW¼ of NW¼				40		"		144			144		48				48		
9	"		SE¼ of NW¼				40		"		144			144		48				48		
10																						
11	U. S. of America		NE¼ of SW¼																			
12	U. S. of America		NW¼ of SW¼																			
13	U. S. of America		SW¼ of SW¼																			
14	U. S. of America		SE¼ of SW¼																			
15																						
16	Allie Bennett		NE¼ of SE¼				40		No		288			288		96				96		
17	E. J. Matthieisen		NW¼ of SE¼				40		"		144			144		48				48		
18	"		SW¼ of SE¼				40		"		144			144		48				48		
19	Allie Bennett		SE¼ of SE¼				40		"		415	74		489		163				163		
20																						
							480–				2289	225		2514		838				838		

	Sold for Taxes	Valuations by School Districts as Equalized by Department of Taxation: District No. ..... Rate ..... Mills	District No. ..... Rate ..... Mills	District No. 3 Rate 22.86 Mills	District No. ..... Rate ..... Mills	District No. ..... Rate ..... Mills	District No. ..... Rate ..... Mills	Tax including State Homestead ..... Mills	State Tax on Non-Homestead 3.86 Mills	Special Taxes	Total Taxes	Paid	When Paid Month Day Year	Number of Receipt	March Settlement 1949	June Settlement 1949	Penalty	November Settlement 1949	Penalty	Collections to First Monday in January 1950	Penalty	Delinquent on First Monday in January 1950	Total Delinquent Tax and Penalty	Remarks
		Dollars	Dollars	Dollars	Dollars	Dollars	Dollars	$ cts.	$ cts.	$ cts.	$ cts.				$ cts.	$ cts.	$ cts.	$ cts.	$ cts.	$ cts.	$ cts.	$ cts.	$ cts.	
1				48				744	18		762	PAID IN FULL	MAY 31 1949			762								
2				147				2278	56		2334	PAID IN FULL	MAY 31 1949	6230		2334								
3				48				744	18		762	PAID IN FULL	MAY 31 1949			762								
4				48				744	18		762	PAID IN FULL	MAY 31 1949			762								
5																								
6				48				744	18		762	PAID IN FULL	MAY 31 1949			762								
7				48				744	18		762	PAID IN FULL	MAY 31 1949	6230		762								
8				48				744	18		762	PAID IN FULL	MAY 31 1949			762								
9				48				744	18		762	PAID IN FULL	MAY 31 1949			762								
10																								
11																								
12																								
13																								
14																								
15																								
16				96				1488	38		1526	PAID IN FULL	MAY 31 1949	9572		1526								
17				48				744	18		762													
18				48				744	18		762												762	
19				163				2526	62		2588	PAID IN FULL	MAY 31 1949	9572		2588							2588	
20																								
				838				12988	316		13306					11782								

Assessment Roll and Tax List of Real Property in the Town of Silingsbee

Cass County, Minnesota, for Taxes for the Year 1948.

	In Whose Name Assessed	To Whom Transferred	Description of Property: Subdivision	Sec. or Lot	Town or Block	Rge.	Number of Acres of Land (Acres / 100ths)	No. School Districts	Indicate Homestead Tax by Ho	Indicate Homestead Tax by Ho	True and Full Valuations: Land Exclusive of Structures and Improvements (Dollars)	Buildings and Other Structures (Dollars)	Machinery Permanently Attached to Real Estate (Dollars)	Total True and Full Value (Dollars)	Assessed Valuations: Rural: Homestead Up to $4,000 20% (Dollars)	Rural: Over $4,000 and Non-Homestead 33⅓% (Dollars)	All Other: Homestead Up to $4,000 25% (Dollars)	All Other: Over $4,000 and Non-Homestead 40% (Dollars)	Machinery Permanently Attached to Real Estate 33⅓% (Dollars)	Total Assessed Value (Dollars)	Total Assessed Value as Equalized by the Board of Review (Dollars)	Final Equalized Value (Dollars)
S	U. S. of America		NE ¼ of NE ¼				22 141.31		5													
U	U. S. of America		NW ¼ of NE ¼																			
	U. S. of America		SW ¼ of NE ¼																			
S	U. S. of America		SE ¼ of NE ¼																			
	U. S. of America		NE ¼ of NW ¼																			
	U. S. of America		NW ¼ of NW ¼																			
	U. S. of America		SW ¼ of NW ¼																			
	U. S. of America		~~SE ¼ of NW ¼~~ Lot 3																			
U	U. S. of America		NE ¼ of SW ¼ " 2																			
U	U. S. of America		NW ¼ of SW ¼ " 4																			
S	State of Minnesota		~~SW ¼ of SW ¼~~ " 5																			
	Daniel Walsh		~~SE ¼ of SW ¼~~ " 1				24.25		70		90			90		30				30		
	U. S. of America		NE ¼ of SE ¼																			
	U. S. of America		NW ¼ of SE ¼																			
U	U. S. of America		SW ¼ of SE ¼																			
	U. S. of America		SE ¼ of SE ¼																			
							24.25				90			90		30				30		

	Sold for Taxes	Validations by School Districts as Equalized by Department of Taxation: District No. ..... Rate ..... Mills (Dollars)	District No. ..... Rate ..... Mills (Dollars)	District No. 5 Rate 66.8 Mills (Dollars)	District No. ..... Rate ..... Mills (Dollars)	District No. ..... Rate ..... Mills (Dollars)	Tax Including State Homestead ..... Mills ($ cts.)	State Tax on Non-Homestead 2.5 Mills ($ cts.)	Special Taxes ($ cts.)	Total Taxes ($ cts.)		Paid	When Paid: Month Day Year	Number of Receipt	March Settlement 1949 ($ cts.)	June Settlement 1949 ($ cts.)	Penalty ($ cts.)	November Settlement 1949 ($ cts.)	Penalty ($ cts.)	Collections to First Monday in January 1950 ($ cts.)	Penalty ($ cts.)	Delinquent on First Monday in January 1950 ($ cts.)	Total Delinquent Tax and Penalty ($ cts.)	Remarks
1											1													
2											2													
3											3													
4											4													
5											5													
6											6													
7											7													
8											8													
9											9													
10											10													
11											11													
12											12													
13											13													
14				30			466	12		478	14	PAID IN FULL MAY 3 1 1949		7322		478								
15											15													
16											16													
17											17													
18											18													
19											19													
20											20													
				30			466	12		478						478								

Form 50 (1) Revised 1948 (Supersedes Form 50 (1) Revised 1947)

Assessment Roll and Tax List of Real Property in the Town of Shingobee, Cass County, Minnesota, for Taxes for the Year 1948.

	In Whose Name Assessed	To Whom Transferred	Description of Property: Subdivision	Sec. or Lot	Town or Block	Rng.	Number of Acres of Land (Acres / 100ths)	No. School District	Indicate Homestead Yes or No	Indicate non-homestead Yes or No	True and Full Valuations: Land Exclusive of Structures and Improvements (Dollars)	Buildings and Other Structures (Dollars)	Machinery Permanently Attached to Real Estate (Dollars)	Total True and Full Value (Dollars)	Assessed Valuations: Rural: Homestead Up to $4,000 20% (Dollars)	Rural: Over $4,000 and Non-Homestead 33⅓% (Dollars)	All Other: Homestead Up to $4,000 25% (Dollars)	All Other: Over $4,000 and Non-Homestead 40% (Dollars)	Machinery Permanently Attached to Real Estate 33⅓% (Dollars)	Total Assessed Value (Dollars)	Total Assessed Value as Equalized by the Board of Review (Dollars)	Final Equalized Value (Dollars)
S	U. S. of America		NE¼ of NE¼				22 141 31	5														
U	U. S. of America		NW¼ of NE¼																			
U	U. S. of America		SW¼ of NE¼																			
S	U. S. of America		SE¼ of NE¼																			
U	U. S. of America		NE¼ of NW¼																			
U	U. S. of America		NW¼ of NW¼																			
U	U. S. of America		SW¼ of NW¼																			
			SE¼ of NW¼																			
U	Mattie Krueger		NE¼ of SW¼				40		No		180			180		60				60		
	"		NW¼ of SW¼				40		No		219			219		73				73		
S	"		SW¼ of SW¼				40		"		219			219		73				73		
U	"		SE¼ of SW¼				40		"		179	400		579		193				193		
U	U. S. of America		NE¼ of SE¼																			
U	U. S. of America		NW¼ of SE¼																			
U	Annie Marie Johnson + Caroline C. Lindstrom		SW¼ of SE¼				40		No		159			159		53				53		
	" "		SE¼ of SE¼ Lot 1				29.50		No		270	123		393		131				131		
							229.50				1226	523		1749		583				583		

Cass County, Minnesota, for Taxes for the Year 1948.

	Sold for Taxes	Validations by School Districts as Equalized by Department of Taxation: District No. / Rate (Mills)	District No. / Rate (Mills)	District No. / Rate (Mills)	Tax including State Homestead ..... Mills ($ cts.)	State Tax on Non-Homestead 2.86 Mills ($ cts.)	Special Taxes ($ cts.)	Total Taxes ($ cts.)		Paid	When Paid (Month Day Year)	Number of Receipt	March Settlement 1949 ($ cts.)	June Settlement 1949 ($ cts.)	Penalty ($ cts.)	November Settlement 1949 ($ cts.)	Penalty ($ cts.)	Collections to First Monday in January 1950 ($ cts.)	Penalty ($ cts.)	Delinquent on First Monday in January 1950 ($ cts.)	Total Delinquent Tax and Penalty ($ cts.)	Remarks
1									1													
2									2													
3									3													
4									4													
5									5													
6									6													
7									7													
8									8													
9									9													
10									10													
11		60		430	24		854		11	2nd Half Paid OCT 2 8 1949 / 1st Half Paid MAY 3 1 1949	13519 / 6264		4 77		477							
12		73		1132	28		1160		12	2nd Half Paid OCT 2 8 1949 / 1st Half Paid MAY 3 1 1949	13519 / 6264		5 80		580							
13		73		1132	28		1160		13	2nd Half Paid OCT 2 8 1949 / 1st Half Paid MAY 3 1 1949	13519 / 6264		5 80		580							
14		193 Abate #2795		2972	74		3066		14	2nd Half Paid OCT 2 8 1949 / 1st Half Paid MAY 3 1 1949	13519 / 6264		15 33		1533						Refund to #9732 11-15-49 $10.64	10.64 Abated
15									15													
16									16													
17									17													
18		53		832	20		842		18	PAID IN FULL FEB 9 1949												
19		131		2080	50		2080		19	PAID IN FULL FEB 9 1949			29 22									
20									20													
		90.38 N Mill 583		9038	224		9262						29 22	31 70		31 70						10.64

Assessment Roll and Tax List of Real Property in the Town of Shingobee

Cass County, Minnesota, for Taxes for the Year 1948.

	In Whose Name Assessed	To Whom Transferred	Description of Property: Subdivision	Sec. or Lot	Town or Block	Rng.	Number of Acres of Land (Acres / Mills)	No. School District	Indicates Homestead Tax or No	Indicates Agricultural Tax or No	True and Full Valuations: Land Exclusive of Structures or Improvements (Dollars)	Buildings and Other Structures (Dollars)	Machinery Permanently Attached to Real Estate (Dollars)	Total True and Full Value (Dollars)	Assessed Valuations: Rural: Homestead Up to $4,000 20% (Dollars)	Rural: Over $4,000 and Non-Homestead 33⅓% (Dollars)	All Other: Homestead Up to $4,000 25% (Dollars)	All Other: Over $4,000 and Non-Homestead 40% (Dollars)	Machinery Permanently Attached to Real Estate 33⅓% (Dollars)	Total Assessed Value	Total Assessed Value as Equalized by the Board of Review (Dollars)	Final Equalized Value (Dollars)
S	U. S. of America		NE¼ of NE¼				24.41 38	5														
U	U. S. of America		NW¼ of NE¼																			
U	U. S. of America		SW¼ of NE¼																			
S	U. S. of America		SE¼ of NE¼																			
U	U. S. of America		NE¼ of NW¼																			
	Hugh & Rolla Norton		NW¼ of NW¼				40		Yes		5.45			145	29					29		
	" "		SW¼ of NW¼				40		"		2.45			145	29					29		
	Hugh W. Norton		SE¼ of NW¼ Lot 2 W of Ry				22.69 ?		"		1.15			115	23					23		
	Joseph Carlos Ryan		Lot 2 E. of Ry				6.06 ?		No		15			15		5				5		
U																						
	Hugh W. Norton		NW¼ of SW¼ Lot 1				37		Yes		1.45			145	29					29		
S			SW¼ of SW¼																			
			SE¼ of SW¼																			
U	U. S. of America		NE¼ of SE¼																			
U	U. S. of America		~~NW¼ of SE¼~~ Lot 3																			
U	U. S. of America		~~SW¼ of SE¼~~ Lot 4 less Ry																			
			SE¼ of SE¼																			
							145 73				5.65			565	110	5				115		

	Sold for Taxes	Validations by School Districts as Equalized by Department of Taxation: District No. / Rate ... Mills (Dollars)	District No. / Rate ... Mills (Dollars)	District No. / Rate ... Mills (Dollars)	District No. / Rate ... Mills (Dollars)	District No. / Rate ... Mills (Dollars)	District No. / Rate ... Mills (Dollars)	Tax including State Homestead ... Mills ($ cts.)	State Tax on Non-Homestead 2.8 Mills ($ cts.)	Special Taxes ($ cts.)	Total Taxes ($ cts.)		Paid	When Paid (Month Day Year)	Number of Receipt	March Settlement 1949 ($ cts.)	June Settlement 1949 ($ cts.)	Penalty ($ cts.)	November Settlement 1949 ($ cts.)	Penalty ($ cts.)	Collections to First Monday in January 1950 ($ cts.)	Penalty ($ cts.)	Delinquent on First Monday in January 1950 ($ cts.)	Total Delinquent Tax and Penalty ($ cts.)	Remarks
1												1													
2												2													
3												3													
4												4													
5												5													
6												6													
7				#29				450			450	7	2nd Half Paid	OCT 26 1949	3040		225		225						
8				#29				450			450	8	2nd Half Paid	OCT 26 1949	3040		225		225						
9				#73				356			356	9	2nd Half Paid	OCT 26 1949	3040		178		178						
10				5				78	02		80	10	PAID IN FULL	APR 11 1949	3560		80								
11				#29				450			450	11	2nd Half Paid	OCT 26 1949	3040		225		225						
12												12													
13												13													
14												14													
15												15													
16												16													
17												17													
18												18													
19												19													
20												20													
				14																					
				296	113																				
					145																				
							a		02		17 86						a 933		8 53						

Assessment Roll and Tax List of Real Property in the Town of Shingobee

Cass County, Minnesota, for Taxes for the Year 1948

	Description of Property: Subdivision	Sec. or Lot	Town or Block	Rge.	Number of Acres of Land: Acres	Mills	No. School District	True and Full Valuations: Land Exclusive of Structures and Improvements (Dollars)	Buildings and Other Structures (Dollars)	Machinery Permanently Attached to Real Estate (Dollars)	Total True and Full Value (Dollars)	Assessed Valuations: Rural: Homestead Up to $4,000 20% (Dollars)	Rural: Over $4,000 and Non-Homestead 33⅓% (Dollars)	All Other: Homestead Up to $6,000 25% (Dollars)	All Other: Over $6,000 and Non-Homestead 40% (Dollars)	Machinery Permanently Attached to Real Estate 33⅓% (Dollars)	Total Assessed Value (Dollars)	Total Assessed Value as Equalized by the Board of Review (Dollars)	Final Equalized Value (Dollars)
U. S. of America	NE¼ of NE¼ less Ry	25	144	31			5												
U. S. of America	NW¼ of NE¼ "																		
	SW¼ of NE¼ "																		
	SE¼ of NE¼ "																		
Bertram & Andrew + Gertrude McDonald	100'x200' of 1.25 ac of Wth of 76'x of SW¼ of Lot 4				50	70		90	290		380				152		152 Na		
Rudolph Millerstal Estate Mrs. N. M. Jensen Henry & Harriet Young	NE¼ of NW¼ Lot 1				160	"		87			87		29				29		
	Part of Lot 4 in NE¼ of SW¼ E. 40 rds of 80 rds North Age 100' less W'ly 5 rds Beginning at a corner of SE¼ of Lot 4 (1.4 ac)				25	"		100	150		250				100		100 Na		
Spencer + Alvina Kubo Mrs. A. Olson camp	SW¼ of NW¼ Lot 2				145	70		145	865		510	60	70				130		
Dedrick Hogness George Jensen East Shore Park																			
Spencer + Alvina Kubo	E½ of NE¼ of NW¼ of SW¼ less part sold to Kay				49.71	70		225			225		75				75		
Harold W. + Sylvia Haase	W½ of NE¼ of SW¼ less 1.25 ac				21.61	70		114			114		38				38		
Agnes Lockman	Lot 3 less part of Crescent Beach less part sold				20.36	70		340	640		980				392		392 Na		
Frank + Elizabeth Hirschfield	NW¼ of SW¼ 5 acs of Lot 3				6	70		105			105		45				45		
Harold W. + Sylvia Haase	Wth of ~~Lot 3 less~~ 1.25 ac on Lakeshore + less 50'x140'				5	"		54			54		18				18		
Edith W. + Eva Anderson	50'x389' on E. side of Crescent Beach				5.75	"		54			54		18				18 Na		
U. S. of America	NE¼ of SE¼ less Ry				33	"		90	300		390				156		156 Na		
U. S. of America	NW¼ of SE¼ " "																		
Spencer + Alvina Kubo	SW¼ of SE¼ less Ry + less 2 pieces				3533	70		174			174		58				58		
" "	SE¼ of SE¼ less Ry				3533	"		174			174		58				58		
Milling E. Christofferson	Commencing on N. Bdy SE¼ on E. line Rd. Rd. 1½ Rods E. of E. Bdy Rd. Lot 2 W. Rd. Rd. Crescent Beach Lot 3 E. Rds. by E. line of Lot 3, Sec. 25-141-31 Incl. 2 Rd. Rd. Crest.				44	"		70	200		270				108		108 Na		
					211.86			1852	1945		3797	60	409		908		1377		

Continued on next page.

	Sold for Taxes	Valuations by School Districts as Equalized by Department of Taxation: District No. ..... Rate ..... Mills (Dollars)	District No. ..... Rate ..... Mills (Dollars)	District No. 5 Rate 22 Mills (Dollars)	District No. 8 Rate 22 Mills (Dollars)	District No. ..... Rate ..... Mills (Dollars)	Tax including State Homestead ..... Mills ($ cts.)	State Tax on Non-Homestead 3.86 Mills ($ cts.)	Special Taxes ($ cts.)	Total Taxes ($ cts.)		Paid	When Paid (Month Day Year)	Number of Receipt	March Settlement 1949 ($ cts.)	June Settlement 1949 ($ cts.)	Penalty ($ cts.)	November Settlement 1949 ($ cts.)	Penalty ($ cts.)	Collections to First Monday in January 1950 ($ cts.)	Penalty ($ cts.)	Delinquent on First Monday in January 1950 ($ cts.)	Total Delinquent Tax and Penalty ($ cts.)	Remarks
1											1													
2											2													
3											3													
4											4													
5					152		2584	58		2642	5	PAID IN FULL	NOV 5 - 1948	14021						26 42	211			
6			29				450	12		462	6	PAID IN FULL	MAY 20 1949	6152		462								
7					100		1700	38		1738	7	PAID IN FULL	MAY 20 1949	5400		17 38								
8			4-60 MH-70				2016	28		2044	8	PAID IN FULL	MAY 18 1949	5577		20 44								
9			75				1162	28		1190	9	PAID IN FULL	MAY 31 1949	6231		11 90								
10			38				596	14		604	10	PAID IN FULL	MAY 18 1949	5577		604								
11				392			6664	152		6816	11	PAID IN FULL	JUL 29 1949	11169				68 16	836					
12			45				688	18		716	12	PAID IN FULL	OCT 21 1949	13866				7 16	35					
13			18				280	06		286	13	PAID IN FULL	MAY 31 1949	8357		286								
14				18			306	06		312	14	PAID IN FULL	JUL 29 1949	11169				3 12	6					
15	SOLD FOR TAXES			156			2652	60		2712	15	PAID IN FULL	MAY 23 1949	5440		27 12								
16											16													
17											17													
18			58				900	22		922	18	PAID IN FULL	[illegible]											
19			58				900	22		922	19	PAID IN FULL	[illegible]	6517		18 44								
20				108			1836	42		1878	20	1st Half Paid 2nd Half Paid	MAY 31 1949 SEP 9 [illegible]	11022 12265		939		939						
		4 60 214 391	936			a	6984	246		7230					a	6423								
		4 51	7 56			na	157 42								na	3387		87 13		26 42				

Assessment Roll and Tax List of Real Property in the Town of Shingobee, Cass County, Minnesota, for Taxes for the Year 1948.

	In Whose Name Assessed	To Whom Transferred	Description of Property: Subdivision	Sec. or Lot	Town or Block	Rge.	Number of Acres of Land (Acres / 100ths)	No. School District	Indebtedness Assessed Tax or Not	Indebtedness Assessed Tax or Not	True and Full Valuations: Land Exclusive of Structures and Improvements (Dollars)	Buildings and Other Structures (Dollars)	Machinery Permanently Attached to Real Estate (Dollars)	Total True and Full Value (Dollars)	Assessed Valuations: Rural: Homestead Up to $4,000 20% (Dollars)	Rural: Over $4,000 and Non-Homestead 33⅓% (Dollars)	All Other: Homestead Up to $4,000 25% (Dollars)	All Other: Over $4,000 and Non-Homestead 40% (Dollars)	All Other: Machinery Permanently Attached to Real Estate 33⅓% (Dollars)	Total Assessed Value (Dollars)	Total Assessed Value as Equalized by the Board of Review (Dollars)	Final Equalized Value (Dollars)
1	H.J. + Dorothy Mantz		E. 100' of W. 200' of that part of E ½ of the S ½ of Section 34 lying N of Hwy #17 + Section Line Lake	25	141	31	12.5	No			70	330		400				160		160 Na		
2			NW¼ of NE¼																			
3	Jens Pederson		200' X 350' of Lot 4 SW¼ of SW¼				1.61	Yes			54	130		184			46			46 Na		
4	Frank E. Kay		W. 100' of E. ½ of the S ½ of Lot 4 lying between Hwy #17 + Sam Mill Lake				12	No			55	300		355				142		142 Na		
5	~~H.C. + Anna H. Erickson~~		Part of Lot 3 N of Lot 26 Crooked Lake																			
6	H.W. + Edith M. Jensen		30' on the Westerly side of Chris Jefferson's NW¼ of NW¼ of that				30	Yes			36	200		236			59			59 Na		
7	" " "		30' on the Westerly side of that Hwy #17 NW¼ of NW¼				12	No			35			35				14		14 Na		
8	Bertram Jensen + Bertrande Mattson		50' X 200' of Lot 4 + N½ of SW¼				23	No			45			45				18		18 Na		
9			SE¼ of NW¼																			
10	H.W. Shaffer		100' X 200' of Lot 4 of NE¼ of SW¼				780	No			40	240		280				112		112 Na		
11	Fred C. Jexter		60' X 60' X 60' X 60' of Lot 4				?				50	150		200				80		80 Na		
12	Raymond + Dorothy B. Rose		Δ piece in SE corner of E ½ of Lot 4 + Δ " " SW corner of SW ¼ of SE ¼				50	No			66	345		411		137				137		
13			SW¼ of SW¼																			
14	H.W. Jensen + Edith M. Jensen		East of Lot 4 + N½ of SW¼				50	No			25			25				10		10 Na		
15	Bertram Jensen + Bertrande Mattson		575 acres of N½ of SW¼ of Lot 11				575				45			45				18		18		
16	" "		About 6½ acres of Lot 3 + all the part of Lot 3 lying N of Lot 15, Kebel, Crooked Lake + JAR #2				6.50				130	215		345		117				117		
17	Hans W. + Edith M. Jensen		SW¼ of SE¼				75.3				90	90		180		60				60 Na		
18	Leonard + Mary Powell		SE¼ of SE¼																			
19	Anna Bjerkness		All that part of Lot 3 lying N of Lots 15, Kebel, Crooked Lake + JAR #2				15	No			115	275	24	414		130			8	138 Na		
20	~~A.J. + Anna E. Holdorff~~ ~~H.C. + Anna M. Erickson~~						1880				862	2375	24	3161		444	105	554	8	1111		

	Sold for Taxes	Valuations by School Districts as Equalized by Department of Taxation: District No. ..... Rate ..... Mills (Dollars)	District No. ..... Rate ..... Mills (Dollars)	District No. ..... Rate ..... Mills (Dollars)	District No. 5 Rate 3.8 Mills (Dollars)	District No. ..... Rate ..... Mills (Dollars)	Tax Including State Homestead (Dollars / cts.)	State Tax on Non-Homestead 3.8 Mills (Dollars / cts.)	Special Taxes (Dollars / cts.)	Total Taxes (Dollars / cts.)		Paid	When Paid (Month Day Year)	Number of Receipt	March Settlement 1949 (Dollars / cts.)	June Settlement 1949 (Dollars / cts.)	Penalty	November Settlement 1949	Penalty	Collections to First Monday in January 1950	Penalty	Delinquent on First Monday in January 1950	Total Delinquent Tax and Penalty	Remarks
1				160			27.82	62		27.82	1	PAID IN FULL	MAY 3 1 1949	9570		27.82								
2											2													
3				46			7.82			7.82	3	PAID IN FULL	MAY 2 7 1949	6859		7.82								
4				142			24.14	54		24.68	4	PAID IN FULL	MAY 3 1 1949	9562		24.68								
5											5													
6				59			10.04			10.04	6	PAID IN FULL	MAY 2 0 1949	5400		10.04								
7				14			2.38	06		2.44	7	PAID IN FULL	MAY 2 0 1949	5400		2.44								
8				18			3.06	06		3.12	8	PAID IN FULL	MAY 2 7 1949	6080		3.12								
9											9													
10				112			19.04	44		19.48	10	PAID IN FULL	MAY 3 1 1949	9323		19.48								
11				80			13.60	30		13.90	11	PAID IN FULL	MAY 3 1 1949	9559		13.90								
12			137				21.24	52		21.76	12	PAID IN FULL	MAY 3 1 1949	9562		21.76								
13											13													
14				10			1.70	04		1.74	14	PAID IN FULL	MAY 2 7 1949	6080		1.74								
15			18				2.80	06		2.86	15	PAID IN FULL	MAY 2 7 1949	6081		2.86								
16	SOLD FOR TAXES		117				18.14	46		18.60	16	PAID IN FULL	MAY 2 0 1949	5400		18.60								
17	SOLD FOR TAXES			60			10.20	24		10.44	17	PAID IN FULL	JUN 1 4 1949	7085				10.44	16					
18											18													
19											19													
20	SOLD FOR TAXES			138			23.46	54		24.00	20	PAID IN FULL	FEB 1 4 1949	1069	24.00									
				105																				
				24			4.08	24																
				272			46.24	3.84		189.70					24.00	189.70		10.44						
				889			na 142.64																	

Assessment Roll and Tax List of Real Property in the Town of Shingobee

	In Whose Name Assessed	To Whom Transferred	Description of Property: Subdivision	Sec. or Lot	Twp. or Block	Rng.	Number of Acres of Land: Acres	Rods	No. School District	Inf. Non-Agricultural Tax on Re	Inf. Non-Agricultural Tax on Pe	True and Full Valuations: Land Exclusive of Structures and Improvements (Dollars)	Buildings and Other Structures (Dollars)	Machinery Permanently Attached to Real Estate (Dollars)	Total True and Full Value (Dollars)	Assessed Valuations: Rural: Homestead Up to $4,000 20% (Dollars)	Rural: Over $4,000 and Non-Homestead 33⅓% (Dollars)	All Other: Homestead Up to $4,000 25% (Dollars)	All Other: Over $4,000 and Non-Homestead 40% (Dollars)	All Other: Machinery Permanently Attached to Real Estate 33⅓% (Dollars)	Total Assessed Value (Dollars)	Total Assessed Value as Equalized by the Board of Review (Dollars)	Final Equalized Value (Dollars)
1	Ethel B. Dickerson et al		NE¼ of NE¼ Lot 1	26	141	31	62.25		5	No		375			375		125				125		
2			NW¼ of NE¼																				
3			SW¼ of NE¼																				
4	" "		SE¼ of NE¼ Lot 2				54.77			No		381			381		127				127		
5																							
6	Louis Krueger		NE¼ of NW¼				39			No		180			180		60				60		
7	"		NW¼ of NW¼				39.75			"		180			180		60				60		
8	State of Minnesota		SW¼ of NW¼																				
9	State of Minnesota		SE¼ of NW¼																				
10	Edmund C. Mathilda J. Thomas		18 acres of Lot 3 less Burnstreet				18			No		100			100	20					20		
11	U. S. of America		NE¼ of SW¼																				
12	U. S. of America		NW¼ of SW¼																				
13	U. S. of America		~~SW¼ of SW¼~~ Lot 6																				
14			SE¼ of SW¼																				
15	Clara W. + Carl H. Bjorkman		W. 250' of E. 420' of Lot 3 5 between Portage Lake + Hy #19				1.50			No		90	400		490	98					98		
16	Alvina Kubo		NE¼ of SE¼ E. 170' of Lot 3 N. of Hy #19				1.25			No		21			21		7				7		
17	U. S. of America		NW¼ of SE¼																				
18	Al E. Woock, Glenn W. Withamer		Lot 4 less E. 350' "Platted" "Park Point"				45.96			No		324			324		108				108		
19	Clarence J. Christopher		SE¼ of SE¼																				
20																							
			Continued on next page.				253.48					1651	400		2051	118	487				605		

Valuations by School Districts as Equalized by Department of Taxation: District No. 5 Rate 22 Mills; District No. 5 Rate 19.5 Mills; District No. 5 Rate 19.5 Mills; District No. ... Rate ... Mills; District No. ... Rate ... Mills; District No. ... Rate ... Mills

	Sold for Taxes	Dollars	Dollars	Dollars	Dollars	Dollars	Dollars	Tax including State Homestead Mills	State Tax on Non-Homestead 3.8 Mills	Special Taxes	Total Taxes		Paid	When Paid (Month Day Year)	Number of Receipt	March Settlement 1949	June Settlement 1949	Penalty	November Settlement 1949	Penalty	Collections to First Monday in January 1950	Penalty	Delinquent on First Monday in January 1950	Penalty	Total Delinquent Tax and Penalty	Remarks
1				125				1938	48		1986	1	Balance Paid	MAY 3 1 1949	1527		1986									Bal. due $7.86
2													Paid	MAY 3 1 1949	6718											
3												2														
4				127				1968	50		2018	3	Balance Paid	MAY 3 1 1949	1527		2018									Bal. due $7.18
5												4	Paid	MAY 3 1 1949	6718											
6	SOLD FOR TAXES			60				930	24		954	5														
7	SOLD FOR TAXES			60				930	24		954	6	2nd Half Paid	OCT 2 8 1949	13519		477		477							
8												7	1st Half Paid	MAY 3 1 1949	6214											
9												8	2nd Half Paid	OCT 2 8 1949	13519		477		477							
10												9	1st Half Paid	MAY 3 1 1949	6214											
11												10														
12												11														
13												12														
14												13														
15				20				210			210	14														
16												15	PAID IN FULL	JAN 1 1949	$7	310										
17												16														
18				98				1520			1520	17	PAID IN FULL	MAY 3 1 1949	15184		1520									
19				7				108	02		110	18	PAID IN FULL	MAY 3 1 1949	5511		110									
20				108				1674	42		1716	19	PAID IN FULL	MAY 3 1 1949	11251		1716									
				605				9343	190		9533	20				312	8304		954							

Assessment Roll and Tax List of Real Property in the Town of Shingobee, Cass County, Minnesota, for Taxes for the Year 1948.

Form 40 D

	IN WHOSE NAME ASSESSED	TO WHOM TRANSFERRED	DESCRIPTION OF PROPERTY: SUBDIVISION	Sec. or Lot	Town. or Block	Rng.	Number of Acres of Land: Acres	100ths	No. School District	Indicate Homestead Yes or No	Indicate Agricultural Yes or No	TRUE AND FULL VALUATIONS: LAND Exclusive of Structures and Improvements	BUILDINGS and Other Structures	MACHINERY Permanently Attached to Real Estate	TOTAL True and Full Value	ASSESSED VALUATIONS: RURAL: Homestead Up to $4,000 20%	Over $4,000 and Non-Homestead 33⅓%	ALL OTHER: Homestead Up to $4,000 25%	Over $4,000 and Non-Homestead 40%	MACHINERY Permanently Attached to Real Estate 33⅓%	TOTAL ASSESSED VALUE	Total Assessed Value as Equalized by the Board of Review	FINAL EQUALIZED VALUE
												Dollars	Dollars	Dollars	Dollars	Dollars	Dollars	Dollars	Dollars	Dollars	Dollars	Dollars	Dollars
1	Ethel B. Burns		Approx. E. 400' of that part of Lot 3 lying N. of Mississippi Crescent Road (Lots 1 & 2 Blk 7 Hy Hill)	26	141	31	2		5	No		27			27	9					9		
2			NW ¼ of NE ¼																				
3			SW ¼ of NE ¼																				
4			SE ¼ of NE ¼																				
5	Chas. Hanson + Arthur Hanson		All that part of Lot 8 lying N. of Hy 34 + W. of Big Sandy Trust				1			No		54			54	18					18		
6	Chas. + Anna H. Pederson		NE ¼ of NW ¼																				
7			NW ¼ of NW ¼																				
8			SW ¼ of NW ¼																				
9			SE ¼ of NW ¼																				
10																							
11			NE ¼ of SW ¼																				
12			NW ¼ of SW ¼																				
13			SW ¼ of SW ¼																				
14			SE ¼ of SW ¼																				
15																							
16			NE ¼ of SE ¼																				
17			NW ¼ of SE ¼																				
18			SW ¼ of SE ¼																				
19			SE ¼ of SE ¼																				
20																							
							3					81			81	27					27		

	SOLD FOR TAXES	VALUATIONS BY SCHOOL DISTRICTS AS EQUALIZED BY DEPARTMENT OF TAXATION: District No. ..... Rate ..... Mills	District No. ..... Rate ..... Mills	District No. ..... Rate ..... Mills	District No. 5 Rate 25.10 Mills	District No. ..... Rate ..... Mills	District No. ..... Rate ..... Mills	Tax including State Homestead ..... Mills	State Tax on Non-Homestead 2.86 Mills	SPECIAL TAXES	TOTAL TAXES		PAID	WHEN PAID	Number of Receipt	March Settlement 1949	June Settlement 1949	Penalty	November Settlement 1949	Penalty	Collections to First Monday in January 1950	Penalty	Delinquent on First Monday in January 1950	Total Delinquent Tax and Penalty	REMARKS
		Dollars	Dollars	Dollars	Dollars	Dollars	Dollars	$ cts.	$ cts.	$ cts.	$ cts.			Month Day Year		$ cts.	$ cts.	$ cts.	$ cts.	$ cts.	$ cts.	$ cts.	$ cts.	$ cts.	
1					9			1.40	04		1.44	1	PAID IN FULL	MAY 3 1 1949	1558		1.44								
2												2													
3												3													
4												4													
5					18			2.80	06		2.86	5	PAID IN FULL	MAY 3 1 1949	5284		2.86								
6												6													
7												7													
8												8													
9												9													
10												10													
11												11													
12												12													
13												13													
14												14													
15												15													
16												16													
17												17													
18												18													
19												19													
20												20													
					27			4.20	10		4.30						4.30								

Lot 3 - 26-141-31

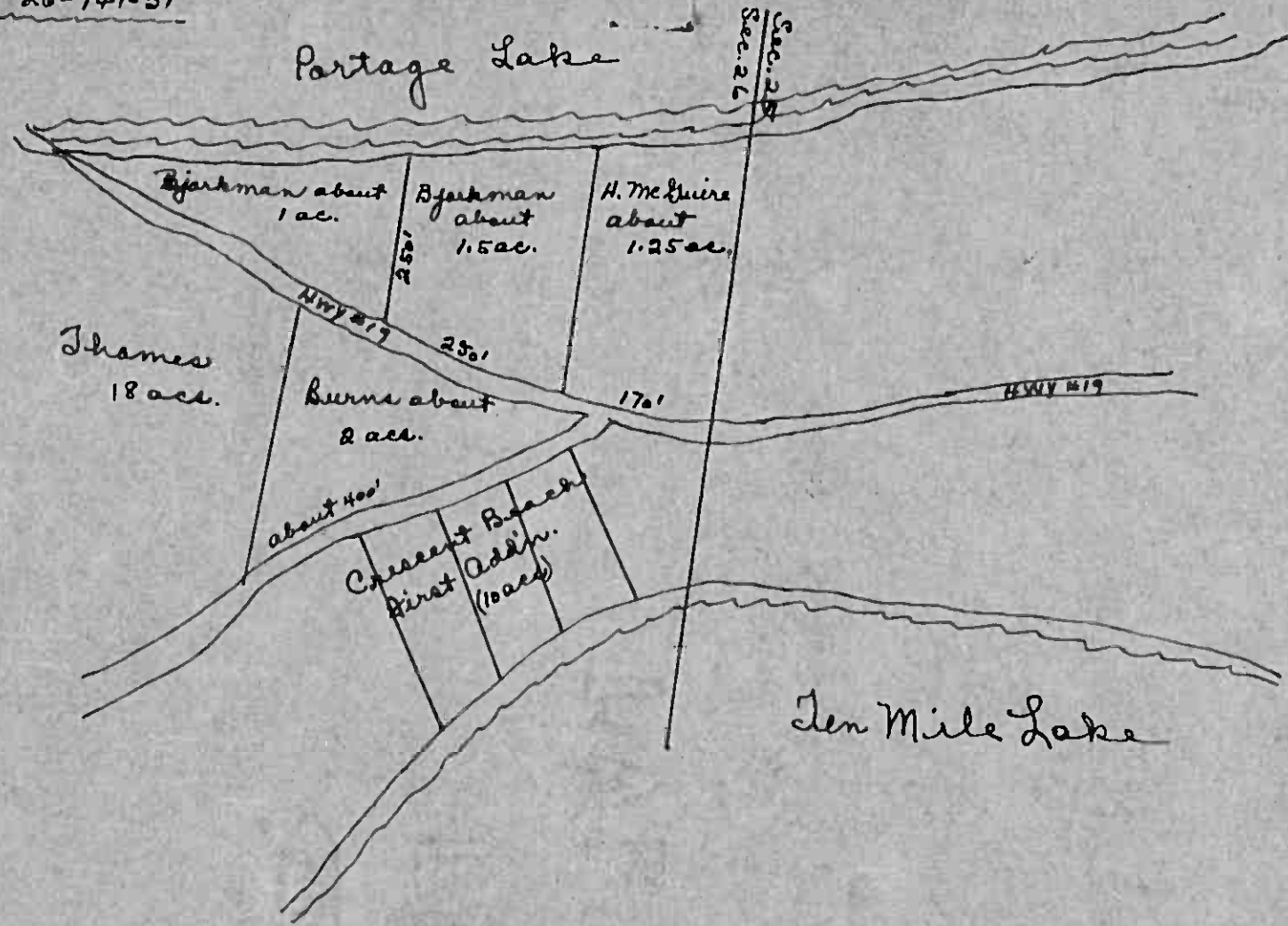

This is according to information from H. W. Jensen. Total acreage of Lot 3, Sec. 26. is 33.75 acs.

Assessment Roll and Tax List of Real Property in the Town of Shingobee

Cass County, Minnesota, for Taxes for the Year 1948.

	In Whose Name Assessed	To Whom Transferred	Description of Property: Subdivision	Sec. of Lot	Town or Block	Rng.	Number of Acres of Land: Acres	100ths	No. School District	Indicate with an "x" if land is used for farm purposes	Indicate with an "x" if land is used for home purposes	True and Full Valuations: Land Exclusive of Structures and Improvements (Dollars)	Buildings and Other Structures (Dollars)	Machinery Permanently Attached to Real Estate (Dollars)	Total True and Full Value (Dollars)	Assessed Valuations: Rural: Homestead Up to $4,000 20% (Dollars)	Rural: Over $4,000 and Non-Homestead 33⅓% (Dollars)	All Other: Homestead Up to $4,000 25% (Dollars)	All Other: Over $4,000 and Non-Homestead 40% (Dollars)	Machinery Permanently Attached to Real Estate 33⅓% (Dollars)	Total Assessed Value (Dollars)	Total Assessed Value as Equalized by the Board of Review (Dollars)	Final Equalized Value (Dollars)
1	U. S. of America		NE ¼ of NE ¼		27	141	31		5														
2	U. S. of America		NW ¼ of NE ¼																				
3	U. S. of America		SW ¼ of NE ¼																				
4	U. S. of America		SE ¼ of NE ¼																				
5																							
6	U. S. of America		~~NE ¼ of NW ¼~~ Lot 1																				
7	U. S. of America		~~NW ¼ of NW ¼~~ " 2																				
8	Ole Lunde		SW ¼ of NW ¼				40		No			216	45		261		87				87		
9	U. S. of America		SE ¼ of NW ¼																				
10																							
11	U. S. of America		NE ¼ of SW ¼																				
12	Elsie Carter	Emma H. Elsie L. Collins	NW ¼ of SW ¼				40		1940 No			215 ~~244~~	50		265 ~~294~~	53	Sup. Bd. 88 dg.				88	53	
13	U. S. of America		SW ¼ of SW ¼																				
14	U. S. of America		SE ¼ of SW ¼																				
15																							
16	U. S. of America		NE ¼ of SE ¼																				
17	George Ewen		NW ¼ of SE ¼				40		No			180			180		60				60		
18	"		SW ¼ of SE ¼				40		"			180			180		60				60		
19	"		SE ¼ of SE ¼				40		"			180			180		60				60		
20																							
							200					971	95		1066	53	267				320		

	Sold for Taxes	Validations by School Districts as Equalized by Department of Taxation: District No. / Rate / Mills / Dollars	District No. / Rate / Mills / Dollars	District No. / Rate / Mills / Dollars	Districts No. 5 / Rate / Mills / Dollars	District No. / Rate / Mills / Dollars	District No. / Rate / Mills / Dollars	Tax Including State Homestead ... Mills $ cts.	State Tax on Non-Homestead 29 Mills $ cts.	Special Taxes $ cts.	Total Taxes $ cts.		Paid	When Paid: Month Day Year	Number of Receipt	March Settlement 1949 $ cts.	June Settlement 1949 $ cts.	Penalty $ cts.	November Settlement 1949 $ cts.	Penalty $ cts.	Collections to First Monday in January 1950 $ cts.	Penalty $ cts.	Delinquent on First Monday in January 1950 $ cts.	Total Delinquent Tax and Penalty $ cts.	Remarks
1												1													
2												2													
3												3													
4												4													
5												5													
6												6													
7												7													
8	SOLD FOR TAXES			87				1348	34		1382	8	Set Aside Fund MAY 31 1949		6042		69								691
9												9													
10												10													
11												11													
12				H. 53				822			822	12													2257 904
13												13													
14												14													
15												15													
16												16													
17				60				930	24		954	17	PAID IN FULL MAY 31 1949												
18				60				930	24		954	18	PAID IN FULL MAY 31 1949		4545		2862								
19				60				930	24		954	19	PAID IN FULL MAY 31 1949												
20			1960 4 244 53 267 320					1960	106		2066	20					2553								2553

Assessment Roll and Tax List of Real Property in the Town of Shingobee, Cass County, Minnesota, for Taxes for the Year 1948.

	In Whose Name Assessed	To Whom Transferred	Description of Property: Subdivision	Sec. or Lot	Town or Block	Rng.	Number of Acres of Land (Acres / 100ths)	No. School District	Indicate Homestead Tax or No	Indicate Non-Homestead Tax or No	True and Full Valuations: Land Exclusive of Structures and Improvements (Dollars)	Buildings and Other Structures (Dollars)	Machinery Permanently Attached to Real Estate (Dollars)	Total True and Full Value (Dollars)	Assessed Valuations: Rural: Homestead Up to $4,000 20% (Dollars)	Rural: Over $4,000 and Non-Homestead 33⅓% (Dollars)	All Other: Homestead Up to $4,000 25% (Dollars)	All Other: Over $4,000 and Non-Homestead 40% (Dollars)	All Other: Machinery Permanently Attached to Real Estate 33⅓% (Dollars)	Total Assessed Value (Dollars)	Total Assessed Value as Equalized by the Board of Review (Dollars)	Final Equalized Value (Dollars)
1	Erwin Schoffner		NE¼ of NE¼ Lot 1	28	141	31	24.75	5	Yes		180	95		275	55					55		
2	U. S. of America		NW¼ of NE¼ " 2																			
3	U. S. of America		SW¼ of NE¼ " 11																			
4			SE¼ of NE¼																			
5																						
6	State of Minnesota ~~H. H. Mostothe, S. M. Wilson & Self Payment~~		NE¼ of NW¼ Lot 3				32.50		No		180			180		60				60		
7	State of Minnesota " " "		NW¼ of NW¼ " 4				39.50		"		180			180		60				60		
8	U. S. of America		SW¼ of NW¼ " 5																			
9			SE¼ of NW¼																			
10																						
11	U. S. of America		NE¼ of SW¼																			
12	U. S. of America		NW¼ of SW¼ Lot 6																			
13	State of Minnesota		SW¼ of SW¼ " 7																			
14			SE¼ of SW¼ " 8																			
15																						
16	U. S. of America		NE¼ of SE¼ } Lot 10																			
17			NW¼ of SE¼ }																			
18	Donald Clemons Eckman, et ux, Hannah Eckman, joint + Merritt Collins Jr. et ux		SW¼ of SE¼ " 9				28.50		Yes		135	50		185	37					37		
19	" " "		SE¼ of SE¼				40		"		145			145	29					29		
20							165.25				820	145		965	121	120				241		

Cass County, Minnesota, for Taxes for the Year 1948.

	Sold for Taxes	Valuations by School Districts as Equalized by Department of Taxation: District No. ..... Rate ..... Mills	District No. ..... Rate ..... Mills	District No. ..... Rate ..... Mills	District No. 2 Rate 135.87 Mills	District No. ..... Rate ..... Mills	District No. ..... Rate ..... Mills	Tax including State Homestead ..... Mills	State Tax on Non-Homestead 3.84 Mills	Special Taxes	Total Taxes		Paid	When Paid (Month Day Year)	Number of Receipt	March Settlement 1949	June Settlement 1949	Penalty	November Settlement 1949	Penalty	Collections to First Monday in January 1950	Penalty	Delinquent on First Monday in January 1950	Total Delinquent Tax and Penalty	Remarks
		Dollars	Dollars	Dollars	Dollars	Dollars	Dollars	$ cts.	$ cts.	$ cts.	$ cts.					$ cts.	$ cts.	$ cts.	$ cts.	$ cts.	$ cts.	$ cts.	$ cts.	$ cts.	
1				H. 55				8.52			8.52	1	PAID IN FULL	MAY 9 1949	5112		8.52								
2												2													
3												3													
4												4													
5												5													
6				60				9.30	2.4		9.54	6	Forfeited												
7				60				9.30	2.4		9.54	7	Forfeited												
8												8													
9												9													
10												10													
11												11													
12												12													
13												13													
14												14													
15												15													
16												16													
17												17													
18	SOLD FOR TAXES			H. 37				5.74			5.74	18												5.74	
19	SOLD FOR TAXES			H. 29				4.50			4.50	19												4.50	
20												20													
				121		a		9.36	4.8		37.84					a	8.52							10.24	
				120																					
				241																					

Assessment Roll and Tax List of Real Property in the Town of Shingobee, Cass County, Minnesota, for Taxes for the Year 1948.

	In Whose Name Assessed	To Whom Transferred	Description of Property: Subdivision	Sec. or Lot	Town or Block	Rng.	Number of Acres of Land: Acres	Units	No. School District	Indicates Homestead Yes or No	Indicates Agricultural Yes or No	True and Full Valuations: Land Exclusive of Structures and Improvements (Dollars)	Buildings and Other Structures (Dollars)	Machinery Permanently Attached to Real Estate (Dollars)	Total True and Full Value (Dollars)	Assessed Valuations: Rural: Homestead Up to $4,000 20% (Dollars)	Rural: Over $4,000 and Non-Homestead 33⅓% (Dollars)	All Other: Homestead Up to $4,000 25% (Dollars)	All Other: Over $4,000 and Non-Homestead 40% (Dollars)	Machinery Permanently Attached to Real Estate 33⅓% (Dollars)	Total Assessed Value as Examined by the Board of Review (Dollars)	Final Equalized Value (Dollars)
1	U. S. of America		NE ¼ of NE ¼	29	141	31			5													
2	U. S. of America		NW ¼ of NE ¼																			
3	U. S. of America		SW ¼ of NE ¼																			
4	U. S. of America		SE ¼ of NE ¼																			
5																						
6	U. S. of America		NE ¼ of NW ¼																			
7	U. S. of America		NW ¼ of NW ¼																			
8	State of Minnesota		SW ¼ of NW ¼																			
9	State of Minnesota		SE ¼ of NW ¼																			
10																						
11	State of Minnesota		NE ¼ of SW ¼																			
12	U. S. of America		NW ¼ of SW ¼																			
13	State of Minnesota		SW ¼ of SW ¼																			
14	State of Minnesota		SE ¼ of SW ¼																			
15																						
16	U. S. of America		NE ¼ of SE ¼																			
17	U. S. of America		NW ¼ of SE ¼																			
18	State of Minnesota ~~J. A. Prichette~~		SW ¼ of SE ¼				40		No			144			144		48				48	
19	U. S. of America		SE ¼ of SE ¼																			
20																						
							40					144			144		48				48	

	Sold for Taxes	Validations by School Districts as Equalized by Department of Taxation: District No. ..... Rate ..... Mills (Dollars)	District No. ..... Rate ..... Mills (Dollars)	District No. ..... Rate ..... Mills (Dollars)	District No. 5 Rate 24 Mills (Dollars)	District No. ..... Rate ..... Mills (Dollars)	District No. ..... Rate ..... Mills (Dollars)	Tax Including State Homestead ..... Mills ($ cts.)	State Tax ex. Non-Homestead 3.5 Mills ($ cts.)	Special Taxes ($ cts.)	Total Taxes ($ cts.)		Paid	When Paid: Month Day Year	Number of Receipt	March Settlement 1949 ($ cts.)	June Settlement 1949 ($ cts.)	Penalty ($ cts.)	November Settlement 1949 ($ cts.)	Penalty ($ cts.)	Collections to First Monday in January 1950 ($ cts.)	Penalty ($ cts.)	Delinquent on First Monday in January 1950 ($ cts.)	Total Delinquent Tax and Penalty ($ cts.)	Remarks
1												1												
2												2												
3												3												
4												4												
5												5												
6												6												
7												7												
8												8												
9												9												
10												10												
11												11												
12												12												
13												13												
14												14												
15												15												
16												16												
17												17												
18				~~48~~				744	18		762	18	Forfeited											
19												19												
20			744									20												
			744	48		0		744	18		762													

Assessment Roll and Tax List of Real Property in the Town of Shingobee

Cass County, Minnesota, for Taxes for the Year 1948.

	In Whose Name Assessed	To Whom Transferred	Description of Property: Subdivision	Sec. or Lot	Town or Block	Rng.	Number of Acres of Land (Acres / 100ths)	No. School District	Taxes Levied for Local Purposes	Taxes Levied for Co. Purposes	True and Full Valuations: Land Exclusive of Structures and Improvements (Dollars)	Buildings and Other Structures (Dollars)	Machinery Permanently Attached to Real Estate (Dollars)	Total Full Value (Dollars)	Assessed Valuations: Rural: Homestead Up to $4,000 20% (Dollars)	Rural: Over $4,000 and Non-Homestead 33⅓% (Dollars)	All Other: Homestead Up to $4,000 25% (Dollars)	All Other: Over $4,000 and Non-Homestead 40% (Dollars)	Machinery Permanently Attached to Real Estate 33⅓% (Dollars)	Total Assessed Value (Dollars)	Total Assessed Value as Revised by the Board of Review (Dollars)	Final Equalized Value (Dollars)
1	U. S. of America		NE¼ of NE¼				30.14 / 31	5														
2	Myrtle Loftsen		NW¼ of NE¼				27.55		7/10		108			108		36				36		
3	Geo. Kleins	Tax deed to Lawrence Schoenbeck, 1663 St. Anthony Ave., St. Paul	SW¼ of NE¼				11.02		"		60			60		20				20		
4	Charles & Esther Muchet		SE¼ of NE¼, less 3.00				37.04		7/10		335	250		585	117					117		
5	Potter L. + Mae F. Brandwell		S100' of SE¼ of NE¼						7/10		51			51		17				17		
6	W. H. Weiss		NE¼ of NW¼ (less 39 acres)				69.15		7/10		529			529								
7	Jos. C. + Mike A. Poncelet, Jr.		NW¼ of NW¼ Lot 1				51.91		"		200	260		460	92					92		
8	" "		SW¼ of NW¼ " 2				52.87		"		225			225	45					45		
9	" "		SE¼ of NW¼				39.65		"		350	650		1000	200					200		
10	Mary Ann Poncelet		Part of NE of NW				39															
11	Mike Poncelet, Jr.		NE¼ of SW¼																			
12	U. S. of America		NW¼ of SW¼ Lot 3				32.41		7/10		145			145	29					29		
13	U. S. of America		SW¼ of SW¼ " 4																			
14	U. S. of America		SE¼ of SW¼																			
15	George Odoroff		Part of SW¼ of SE¼ (Howard Lake 3.50)																			
16	John H. Haugen		NE¼ of SE¼				31.70		7/10		297	450		747		249				249		
17	Geo. J. Klein	Tax deed to Lawrence Schoenbeck	NW¼ of SE¼				19.39		"		135	60		195		65				65		
18	" " " "		SW¼ of SE¼ (less part E of Howard Lake)				6.00		"		93			93		31				31		
19	George Odoroff		SE¼ of SE¼				34.31		"		171			171		57				57		
20							850.55				2395	1670		4065	528	475				1003		

	Sold for Taxes	Validations by School Districts as Equalized by Department of Taxation: District No. ..... Rate ..... Mills (Dollars)	District No. ..... Rate ..... Mills (Dollars)	District No. 5 Rate 22 Mills (Dollars)	District No. ..... Rate ..... Mills (Dollars)	District No. ..... Rate ..... Mills (Dollars)	Tax including State Homestead ..... Mills ($ cts.)	State Tax on Non-Homestead 38½ Mills ($ cts.)	Special Taxes ($ cts.)	Total Taxes ($ cts.)		Paid	When Paid (Month Day Year)	Number of Receipt	March Settlement 1949 ($ cts.)	June Settlement 1949 ($ cts.)	Penalty ($ cts.)	November Settlement 1949 ($ cts.)	Penalty ($ cts.)	Collections to First Monday in January 1950 ($ cts.)	Penalty ($ cts.)	Delinquent on First Monday in January 1950 ($ cts.)	Total Delinquent Tax and Penalty ($ cts.)	Remarks
1											1													
2			36				558	14		572	2	PAID IN FULL	MAY 3 1 1949	7796		572								
3			20				310	08		318	3	PAID IN FULL	AUG 2 5 1949	1381				318	10					
4			H 117				1814			1814	4	PAID IN FULL	APR 2 0 1949	5008		1814								
5			17				264	06		270	5	PAID IN FULL	[illegible] 0 1949	6870		270								
6			H 92				1426			1426	6	PAID IN FULL	APR 1 2 1949	4622		1426								
7			H 45				698			698	7	PAID IN FULL	JAN 1 1 1949											
8			H 45				698			698	8	PAID IN FULL	JAN 1 1 1949											
9			H 200				3100			3100	9	PAID IN FULL	JAN 1 1 1949	48	4946									
10											10													
11			H 29				450			450	11	PAID IN FULL	JAN 2 1 1949											
12											12													
13											13													
14											14													
15											15													
16			249				3860	96		3956	16	PAID IN FULL	MAY 3 1 1949	9546		3956								
17			65				1008	26		1034	17	PAID IN FULL	AUG 2 5 1949											
18			31				480	12		492	18	PAID IN FULL	AUG 2 5 1949	12411				1586	36					
19			57				884	22		906	19	PAID IN FULL	MAY 2 6 1949	5679		906								
20											20													
		H 528 / 475 / 1003					15650	1884		17534					4946	8944		1844						

Assessment Roll and Tax List of Real Property in the Town of Shingobee

Cass County, Minnesota, for Taxes for the Year 1948.

	In Whose Name Assessed	To Whom Transferred	Description of Property: Subdivision	Sec. or Lot	Town or Block	Rng.	Number of Acres of Land (Acres *20000)	No. School District	Indicate Homestead Tax or No	Indicate Agricultural Tax or No	True and Full Valuations: Land Exclusive of Structures Improvements (Dollars)	Buildings and Other Structures (Dollars)	Machinery Permanently Attached to Real Estate (Dollars)	Total True and Full Value (Dollars)	Assessed Valuations: Rural: Homestead Up to $4,000 20% (Dollars)	Rural: Over $4,000 and Non-Homestead 33⅓% (Dollars)	All Other: Homestead Up to $4,000 25% (Dollars)	All Other: Over $4,000 and Non-Homestead 40% (Dollars)	Machinery Permanently Attached to Real Estate 33⅓% (Dollars)	Total Assessed Value (Dollars)	Total Assessed Value as Equalized by the Board of Review (Dollars)	Final Equalized Value (Dollars)
1	U. S. of America		NE¼ of NE¼	31	141	31		5														
2	Clarence E. + Agnes R. Olsen		NW¼ of NE¼				29		yes		630	1200 Estimate 700 House		2330	126 ~~466~~	400				626 ~~466~~		
3	" "		SW¼ of NE¼				39.81		"		180			180	36					36		
4	U. S. of America		SE¼ of NE¼																			
5																						
6	Merlin R. Wyatt		NE¼ of NW¼				12.08		No		108			108		36				36		
7	U. S. of America		~~NW¼ of NW¼~~																			
8	Arnold Nelson		~~SW¼ of NW¼~~ Lot 1 & 2				48.82		yes		500	50		550	66					66		
9	U. S. of America		SE¼ of NW¼																			
10																						
11	Joe W. Jung		NE¼ of SW¼				18.11		No		135			135		45				45		
12	U. S. of America		NW¼ of SW¼ Lot 3																			
13	Eda Stall		~~SW¼ of SW¼~~ & 4				48.51		No		432	420		852		284				284		
14	U. S. of America		SE¼ of SW¼																			
15																						
16	U. S. of America		NE¼ of SE¼																			
17	U. S. of America		NW¼ of SE¼																			
18	U. S. of America		SW¼ of SE¼																			
19	U. S. of America		SE¼ of SE¼																			
20																						
							196.33				1785	2150		3935	568 ~~266~~	865 ~~766~~				933 ~~1032~~		

	Sold for Taxes	Validations by School Districts as Equalized by Department of Taxation: District No. ..... Rate ..... Mills (Dollars)	District No. ..... Rate ..... Mills (Dollars)	District No. ..... Rate ..... Mills (Dollars)	District No. 3 Rate 22 Mills (Dollars)	District No. 5 Rate 26 Mills (Dollars)	District No. ..... Rate ..... Mills (Dollars)	Tax Including State Homestead (Dollars)	State Tax on Non-Homestead 2.86 Mills ($ cts.)	Special Taxes ($ cts.)	Total Taxes ($ cts.)	Paid	When Paid (Month Day Year)	Number of Receipt	March Settlement 1949 ($ cts.)	June Settlement 1949 ($ cts.)	Penalty ($ cts.)	November Settlement 1949 ($ cts.)	Penalty ($ cts.)	Collections to First Monday in January 1949 ($ cts.)	Penalty ($ cts.)	Delinquent on First Monday in January 1950 ($ cts.)	Total Delinquent Tax and Penalty ($ cts.)	Remarks
1																								
2					H 226 114 400			10642	154		10796	1st Half Paid	MAY 3 1949	6707		5704						5398	5398	
3					H 36			612			612	1st Half Paid	MAY 3 1949									306	337	
4																								
5																								
6	SOLD FOR TAXES				36			508	14		522												522	679
7																								
8					H 66			1024			1024	PAID IN FULL	MAY 24 1949	5479		1024								
9																								
10																								
11					45			688	18		716	PAID IN FULL	MAY 3 1949	9524		716								
12																								
13					284			4402	110		4512	PAID IN FULL	MAY 23 1949	4640		4512								
14																								
15																								
16																								
17																								
18																								
19																								
20																								
		5.03	114		H 66 ~~266~~ 865 ~~400~~ 931 ~~662~~	A	06.92	296	14		1823					6252 ~~5704~~								
							112.54																	

Assessment Roll and Tax List of Real Property in the Town of Shingobee Cass County, Minnesota, for Taxes for the Year 1948.

	In Whose Name Assessed	To Whom Transferred	Description of Property: Subdivision	Sec. or Lot	Town or Block	Rng.	Number of Acres of Land: Acres	Hundredths	No. School District	Indicate Homestead by a "H"	Indicate Agricultural Property by a "A"	True and Full Valuations: Land Exclusive of Structures and Improvements (Dollars)	Buildings and Other Structures (Dollars)	Machinery Permanently Attached to Real Estate (Dollars)	Total True and Full Value (Dollars)	Assessed Valuations: Rural: Homestead Up to $4,000 20% (Dollars)	Rural: Over $4,000 and Non-Homestead 33⅓% (Dollars)	All Other: Homestead Up to $4,000 25% (Dollars)	All Other: Over $4,000 and Non-Homestead 40% (Dollars)	Machinery Permanently Attached to Real Estate 33⅓% (Dollars)	Total Assessed Value (Dollars)	Total Assessed Value as Equalized by the Board of Review (Dollars)	Final Equalized Value (Dollars)
1	U. S. of America State of Minnesota		NE ¼ of NE ¼				32.14	31	5														
2	~~J. P. Mickelson~~		NW ¼ of NE ¼				40		116			144			144		48				48		
3	U. S. of America		SW ¼ of NE ¼																				
4	U. S. of America		SE ¼ of NE ¼																				
5																							
6	State of Minnesota		NE ¼ of NW ¼																				
7	State of Minnesota		NW ¼ of NW ¼																				
8	State of Minnesota		SW ¼ of NW ¼																				
9	U. S. of America		SE ¼ of NW ¼																				
10																							
11	U. S. of America		NE ¼ of SW ¼																				
12	U. S. of America		NW ¼ of SW ¼																				
13	U. S. of America		SW ¼ of SW ¼																				
14	U. S. of America		SE ¼ of SW ¼																				
15	State of Minnesota		S½ of NW¼ of SE¼																				
16	U. S. of America		NE ¼ of SE ¼																				
17	~~State of Minnesota~~		N½ of NW¼ of SE ¼				20		116			72			72		24				24		
18	John E. Blomquist		SW ¼ of SE ¼				40		"			214	50		264		88				88		
19	"		SE ¼ of SE ¼ Lot 1				33.75		"			135			135		45				45		
20							133.75					565	50		615		205				205		

	Sold for Taxes	Valuations by School Districts as Equalized by Department of Taxation: District No. ..... Rate ..... Mills	District No. ..... Rate ..... Mills	District No. ..... Rate ..... Mills	District No. ..... Rate ..... Mills	District No. ..... Rate ..... Mills	District No. ..... Rate ..... Mills	Tax including State Homestead ..... Mills	State Tax on Non-Homestead 3.8 Mills	Special Taxes	Total Taxes		Paid	When Paid	Number of Receipt	March Settlement 1949	June Settlement 1949	Penalty	November Settlement 1949	Penalty	Collections to First Monday in January 1950	Penalty	Delinquent on First Monday in January 1950	Total Delinquent Tax and Penalty	Remarks
		Dollars	Dollars	Dollars	Dollars	Dollars	Dollars	$ cts.	$ cts.	$ cts.	$ cts.			Month Day Year		$ cts.	$ cts.	$ cts.	$ cts.	$ cts.	$ cts.	$ cts.	$ cts.	$ cts.	
1												1													
2				48				244	18		262	2	Forfeited											262	Cancel
3												3													
4												4													
5												5													
6												6													
7												7													
8												8													
9												9													
10												10													
11												11													
12												12													
13												13													
14												14													
15												15													
16												16													
17				24				372	10		382	17	Forfeited											382	Cancel
18				88				1264			1352	18	PAID IN FULL	MAY 31 1949											
19				45				688	18		716	19	PAID IN FULL	MAY 31 1949	6593		2.14								
20												20													
				48	565	0		3178	80		3258					0	2.14								

Assessment Roll and Tax List of Real Property in the Town of Shingobee, Cass County, Minnesota, for Taxes for the Year 1948.

	IN WHOSE NAME ASSESSED	TO WHOM TRANSFERRED	DESCRIPTION OF PROPERTY: SUBDIVISION	Sec. or Lot	Town or Block	Rng.	Number of Acres of Land (Acres / 100ths)	No. School District	Indicate Homestead Tax by Yes	Indicate Agricultural Land Tax by Yes	TRUE AND FULL VALUATIONS: LAND Exclusive of Structures and Improvements (Dollars)	BUILDINGS and Other Structures (Dollars)	MACHINERY Permanently Attached to Real Estate (Dollars)	TOTAL True and Full Value (Dollars)	ASSESSED VALUATIONS: RURAL Homestead Up to $4,000 20% (Dollars)	RURAL Over $4,000 and Non-Homestead 33⅓% (Dollars)	ALL OTHER Homestead Up to $4,000 25% (Dollars)	ALL OTHER Over $4,000 and Non-Homestead 40% (Dollars)	ALL OTHER MACHINERY Permanently Attached to Real Estate 33⅓% (Dollars)	TOTAL ASSESSED VALUE (Dollars)	Total Assessed Value as Equalized by the Board of Review (Dollars)	FINAL EQUALIZED VALUE (Dollars)
1	Merritt Collins & Jos. & Elizabeth Hamm & Donald Clemens & Eckman & Int.		NE ¼ of NE ¼	33	141	31	40	5	No		~~145~~			~~145~~	~~29~~	~~48~~				~~29~~	~~48~~	
2	State of Minnesota	~~Minnesota McCabbe~~	NW ¼ of NE ¼ Lot 1				38.25		No		144			144		48				48		
3	State of Minnesota		SW ¼ of NE ¼				40		No		144			144		48				48		
4	U. S. of America		SE ¼ of NE ¼																			
5																						
6	U. S. of America		NE ¼ of NW ¼ E½ of Lot 2																			
7	U. S. of America		NW ¼ of NW ¼ Lot 3																			
8	U. S. of America		SW ¼ of NW ¼																			
9	~~State of Minnesota~~		SE ¼ of NW ¼																			
10																						
11	State of Minnesota		NE ¼ of SW ¼																			
12	Lugetta Ruth Sarns		NW ¼ of SW ¼				40		Yes		145			145	29					29		
13	" "		SW ¼ of SW ¼ Lot 4				30.25		"		215	200		415	83					83		
14	Bethany in Christ		SE ¼ of SW ¼ " 5																			
15																						
16	U. S. of America		NE ¼ of SE ¼																			
17	State of Minnesota		NW ¼ of SE ¼																			
18	State of Minnesota		SW ¼ of SE ¼																			
19	U. S. of America		SE ¼ of SE ¼																			
20																						
							188.50				792	200		992	112	144				256		

	SOLD FOR TAXES	VALUATIONS BY SCHOOL DISTRICTS AS EQUALIZED BY DEPARTMENT OF TAXATION: District No. ..... Rate ..... Mills (Dollars)	District No. ..... Rate ..... Mills (Dollars)	District No. ..... Rate ..... Mills (Dollars)	District No. 5 Rate 22 Mills (Dollars)	District No. ..... Rate ..... Mills (Dollars)	District No. ..... Rate ..... Mills (Dollars)	Tax including State Homestead ..... Mills ($ cts.)	State Tax on Non-Homestead 28 Mills ($ cts.)	SPECIAL TAXES ($ cts.)	TOTAL TAXES ($ cts.)		PAID	WHEN PAID (Month Day Year)	Number of Receipt	March Settlement 1949 ($ cts.)	June Settlement 1949 ($ cts.)	Penalty ($ cts.)	November Settlement 1949 ($ cts.)	Penalty ($ cts.)	Collections to First Monday in January 1950 ($ cts.)	Penalty ($ cts.)	Delinquent as First Monday in January 1950 ($ cts.)	Total Delinquent Tax and Penalty ($ cts.)	REMARKS
1	SOLD FOR TAXES				48			744	18		762	1												
2					~~48~~			744	18		762	2											762	
3					~~48~~			744	18		762	3												762 cancel, 762 cancel
4												4												
5												5												
6												6												
7												7												
8												8												
9												9												
10												10												
11												11												
12	SOLD FOR TAXES			~~29~~				450			450	12	PAID IN FULL SEP 19 [illegible]		1370									
13	SOLD FOR TAXES			~~83~~				1286			1286	13	PAID IN FULL SEP 19 [illegible]					1286	52					
14												14												
15												15												
16												16												
17												17												
18												18												
19												19												
20												20												
	[illegible]		29 ~~29~~	112 ~~144~~ 256		a	[illegible]	54			4032							1736						

Assessment Roll and Tax List of Real Property in the Town of Salinabee

Cass County, Minnesota, for Taxes for the Year 1948.

	In Whose Name Assessed	To Whom Transferred	Description of Property: Subdivision	Sec. or Lot	Town or Block	Rng	Number of Acres of Land (Acres 100ths)	No. School District	Indicate Homestead Yes or No	Indicate Agricultural Yes or No	True and Full Valuations: Land Exclusive of Structures and Improvements (Dollars)	Buildings and Other Structures (Dollars)	Machinery Permanently Attached to Real Estate (Dollars)	Total True and Full Value (Dollars)	Assessed Valuations, Rural: Homestead Up to $4,000 20% (Dollars)	Rural: Over $4,000 and Non-Homestead 33⅓% (Dollars)	All Other: Homestead Up to $4,000 25% (Dollars)	All Other: Over $4,000 and Non-Homestead 40% (Dollars)	Machinery Permanently Attached to Real Estate 33⅓% (Dollars)	Total Assessed Value (Dollars)	Total Assessed Value as Equalized by the Board of Review (Dollars)	Final Equalized Value (Dollars)
1	Henry Ross		NE¼ of NE¼	34	141	31	54.90	5	No		198			198		66				66		
2	"		NW¼ of NE¼				52.21		"		198			198		66				66		
3	Alphia Miner		SW¼ of NE¼				52.09		"		396			396		132				132		
4	Henry Ross		E½ of Lot 1 Sec. 1 and 2 Block 1				15.51		"		189			189		63				63		
5	Alphia N. Miner		W½ of Lot 1 & 25' of Lot 1				19.50		"		226	350		576		192				192		
6	U. S. of America		NE¼ of NW¼																			
7	U. S. of America		NW¼ of NW¼																			
8	U. S. of America		SW¼ of NW¼																			
9	U. S. of America		SE¼ of NW¼																			
10	Henry Ross		Commencing 225' N. of the Corn of E½ of SW¼ Sec. 1 Twp. 141 Range 31 thence W. 1 chain, thence N. 15 chains, thence E. 1 chain, thence S. 15 chains to the place of beginning	1					No		90			90		30				30		
11	U. S. of America		NE¼ of SW¼																			
12	U. S. of America		NW¼ of SW¼																			
13	U. S. of America		SW¼ of SW¼																			
14	U. S. of America		SE¼ of SW¼																			
15	Elmer H. Johnson		N. 300' of Lot 2				13.44		No		270	800		1120		390				390		
16	R. W. Devroe		~~NW¼ of NW¼~~ S. 300' of N. 600' of Lot 2				13.44		"		270	600		870		290				290		
17	C. Petrus Peterson		~~NW¼ of NW¼~~ N. 410' of S. 720' of Lot 2				15.44		"		351	1200		1551		517				517		
18	Basil E. Shafer		SW¼ of SW¼ Desc. Plat of Chase Fox Lake				41.54		Yes		210	250		460	92					92		
19			SE¼ of SE¼																			
20																						
			Continued on next page				279.37				2398	3300		5698	92	1746				1838		

	Sold for Taxes	Valuations by School Districts as Equalized by Department of Taxation: District No. ..... Rate ..... Mills ..... Dollars	District No. ..... Rate ..... Mills ..... Dollars	District No. ..... Rate ..... Mills ..... Dollars	District No. 5 Rate 24 Mills 1938 Dollars	District No. ..... Rate ..... Mills ..... Dollars	District No. ..... Rate ..... Mills ..... Dollars	Tax including State Homestead ..... Mills $ cts.	State Tax on Non-Homestead 2.8 Mills $ cts.	Special Taxes $ cts.	Total Taxes $ cts.		Paid	When Paid (Month Day Year)	Number of Receipt	March Settlement 1949 $ cts.	June Settlement 1949 $ cts.	Penalty $ cts.	November Settlement 1949 $ cts.	Penalty $ cts.	Collections to First Monday in January 1950 $ cts.	Penalty $ cts.	Delinquent on First Monday in January 1950 $ cts.	Total Delinquent Tax and Penalty $ cts.	Remarks
1					66			10 24	26		10 50	1	PAID IN FULL	May 31 1949	7800										
2					66			10 24	26		10 50	2	PAID IN FULL	May 31 1949	7800		21 00								
3					132			20 46	50		20 96	3	1st Half Paid	JUL 8 1949 / MAR 8 1949	10012 / 3040		10 48		10 48						
4					63			9 76	24		10 00	4	PAID IN FULL	May 31 1949	7800		10 00								
5					192			29 76	74		30 50	5	1st Half Paid	JUL 8 1949 / MAR 8 1949	10012 / 3040		15 25		15 25						
6												6													
7												7													
8												8													
9												9													
10					30			4 66	12		4 78	10	PAID IN FULL											478	478
11												11													
12												12													
13												13													
14												14													
15					390			60 46	150		61 96	15												1196	6816
16					290			44 96	112		46 08	16	PAID IN FULL	MAY 31 1949	7786		46 08								
17					517			80 14	200		82 14	17	PAID IN FULL / 2nd Half Paid	MAY 31 1949 / OCT 14 1949	7811 / 4861		82 14								
18					92			14 26			14 26	18	1st Half Paid	MAY 26 1949	7861		7 13		7 13						
19												19													
20												20													
		24 00			1746	92																			
		24			1746																				
					1838																				
								A 314 99	674		394 66						A 19208		3286					4794	

Assessment Roll and Tax List of Real Property in the Town of Shingobee, Cass County, Minnesota, for Taxes for the Year 1948.

	In Whose Name Assessed	To Whom Transferred	Description of Property: Subdivision	Sec. or Lot	Town or Block	Rng.	Number of Acres of Land (Acres / 100ths)	No. School District	Indicate Homestead Tract by Yes	Indicate Agricultural Land by Yes	True and Full Valuations: Land Exclusive of Structures and Improvements (Dollars)	Buildings and Other Structures (Dollars)	Machinery Permanently Attached to Real Estate (Dollars)	Total True and Full Value (Dollars)	Assessed Valuations: Rural: Homestead Up to $4,000 20% (Dollars)	Rural: Over $4,000 and Non-Homestead 33⅓% (Dollars)	All Other: Homestead Up to $4,000 25% (Dollars)	All Other: Over $4,000 and Non-Homestead 40% (Dollars)	Machinery Permanently Attached to Real Estate 33⅓% (Dollars)	Total Assessed Value as Equalized by the Board of Review (Dollars)	Total Assessed Value as Equalized by the Board of Review (Dollars)	Final Equalized Value (Dollars)
1			NE ¼ of NE ¼				34 141.31	5														
2			NW ¼ of NE ¼																			
3			SW ¼ of NE ¼																			
4			SE ¼ of NE ¼																			
5	Theodore & Helen G. Kalderie		50' x approx. 250' of Lot 1				75	No			99			99		33				33		
6	Elmer Nordlund		150' x approx. 250' of Lot 1 (N ½ of N W ¼)				1 00	"			150			150		50				50		
7			NW ¼ of NW ¼																			
8			SW ¼ of NW ¼																			
9			SE ¼ of NW ¼																			
10	Theodore & Helen G. Kalderie		Commencing at intersection of E. line of Hwy. 371 and Shingobee Lake; N. 250'; W. 100'; S. to lake; NE to pt. of beg.				57	No			75	900		975		325				325		
11			NE ¼ of SW ¼																			
12			NW ¼ of SW ¼																			
13			SW ¼ of SW ¼																			
14			SE ¼ of SW ¼																			
15	Harry G. Taylor		L 250' of Lot 2				11 44	No			225	1320		1545		515				515		
16			NE ¼ of SE ¼																			
17			NW ¼ of SE ¼																			
18			SW ¼ of SE ¼																			
19			SE ¼ of SE ¼																			
20																						
							1376				549	2220		2769		923				923		

	Sold for Taxes	Valuations by School Districts as Equalized by Department of Taxation: District No. / Rate ... Mills / Dollars	District No. / Rate ... Mills	District No. / Rate ... Mills	District No. / Rate ... Mills / Dollars	District No. / Rate ... Mills	District No. / Rate ... Mills	Tax Including State Homestead ... Mills ($ cts.)	State Tax on Non-Homestead 2.16 Mills ($ cts.)	Special Taxes ($ cts.)	Total Taxes ($ cts.)	Paid	When Paid (Month Day Year)	Number of Receipt	March Settlement 1949 ($ cts.)	June Settlement 1949 ($ cts.)	Penalty ($ cts.)	November Settlement 1949 ($ cts.)	Penalty ($ cts.)	Collections to First Monday in January 1950 ($ cts.)	Penalty ($ cts.)	Delinquent on First Monday in January 1950 ($ cts.)	Total Delinquent Tax and Penalty ($ cts.)	Remarks
1																								
2																								
3																								
4																								
5				33				512	12		524	PAID IN FULL	MAY 3 1 1949	9541		524								
6				50				776	20		796	PAID IN FULL	MAY 3 1 1949	9523		796								
7																								
8																								
9																								
10				325				5038	126		5164	PAID IN FULL	MAY 3 1 1949	9541		5164								
11																								
12																								
13																								
14																								
15				515				7984	198		8182	Paid Full	MAY 3 1 1949	9573		4401								~~Bal. due $37.87~~
16																								
17																								
18																								
19																								
20																								
				923				14210	356		14566					10885								

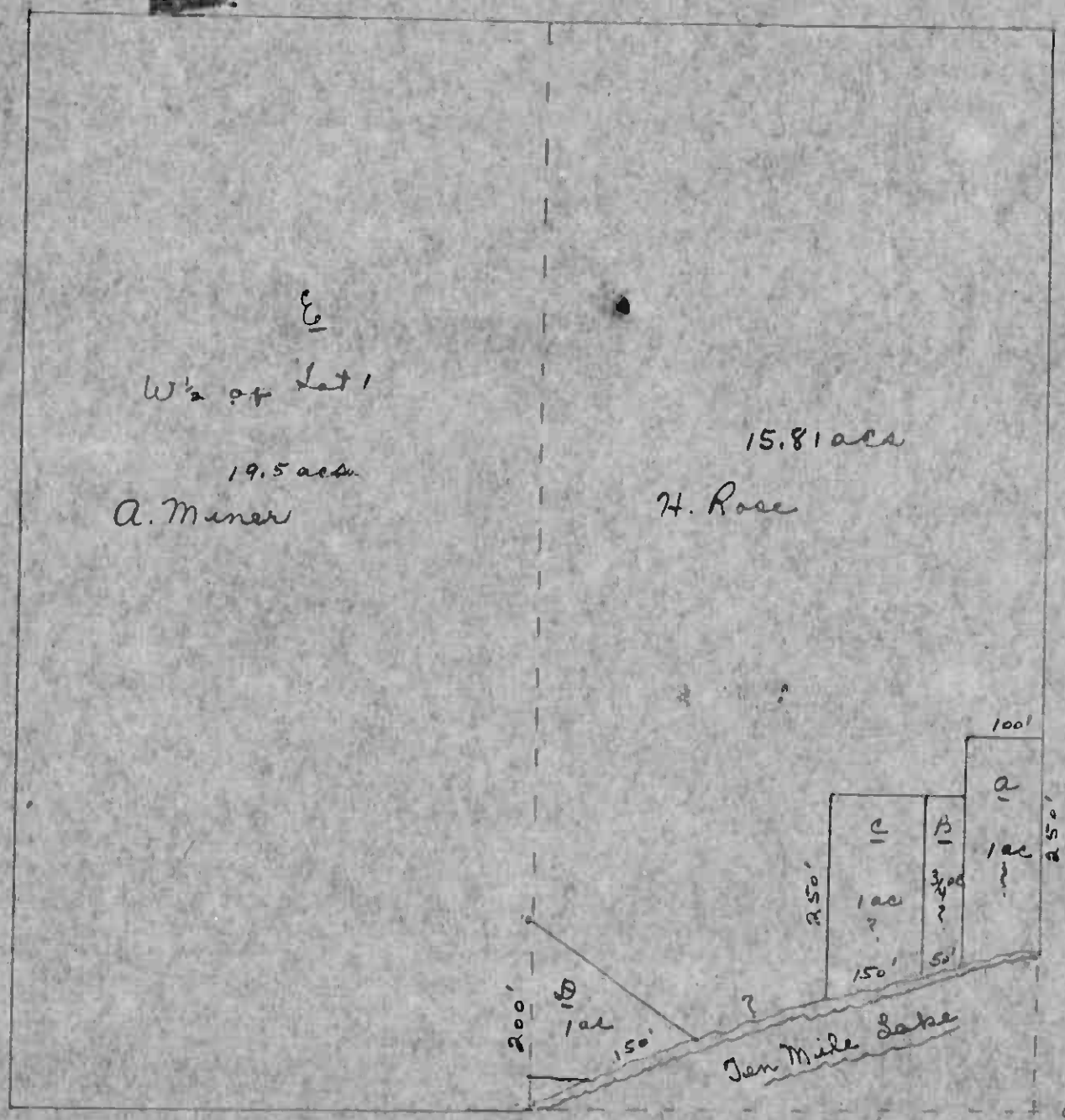

a - J. Kolderie
B - "
C - Elmer Nordland
D - Henry Rose
E - Alphia H. Miner

Lot 1 - 34-141-31

Except for distances given this map is not exact as we dont know the distance of lake.

7/12/49

Assessment Roll and Tax List of Real Property in the Town of Shingobee, Cass County, Minnesota, for Taxes for the Year 1948.

In Whose Name Assessed	To Whom Transferred	Description of Property: Subdivision	Sec. or Lot	Town or Block	Reg.	Number of Acres of Land (Acres / 100ths)	No. School District	Indicate Homestead Tax or No	Indicate Agricultural Land Tax or No	True and Full Valuations: Land Exclusive of Structures Thereon Improvements (Dollars)	Buildings and Other Structures (Dollars)	Machinery Permanently Attached to Real Estate (Dollars)	Total True and Full Value (Dollars)	Assessed Valuations: Rural: Homestead Up to $4,000 20% (Dollars)	Rural: Over $4,000 and Non-Homestead 33⅓% (Dollars)	All Other: Homestead Up to $4,000 25% (Dollars)	All Other: Over $4,000 and Non-Homestead 40% (Dollars)	Machinery Permanently Attached to Real Estate 33⅓% (Dollars)	Total Assessed Value (Dollars)	Total Assessed Values Assessed by the Board of Review (Dollars)	Final Equalized Value (Dollars)
		NE¼ of NE¼	35	141	31		5														
		NW¼ of NE¼																			
		SW¼ of NE¼																			
		SE¼ of NE¼																			
Theodore + Helen G. Wolderine		50'x250' of Lot 4				35		No		51			51		17				17		
Park Region Lumber Co.		~~E½ of NW¼~~ Lot 2				240		"		150			150		50				50		
George Ewen		~~NW¼ of NW¼~~ " 3				30		"		162			162		54				54		
Everett L. Batcheller + Henry Rose		Lot 4 less 400'x250' + less 50'x250' + less 1 ac.				28.31		"		300			300		100				100		
Ada L. Mackelin		200'x250' of Lot 4				1.17		"		99	900		999		333				333		
Lloyd + Mildred Lundin		350' on Lake x250' of Lot 4				1		"		97	1040		1137		379				379		
		NE¼ of SW¼																			
		NW¼ of SW¼																			
		SW¼ of SW¼																			
		SE¼ of SW¼																			
		NE¼ of SE¼																			
		NW¼ of SE¼																			
		SW¼ of SE¼																			
		SE¼ of SE¼																			
						63.23				859	1940		2799		933				933		

Sold for Taxes	Valuations by School Districts as Equalized by Department of Taxation: District No. / Rate (Mills) (Dollars)	District No. / Rate (Mills) (Dollars)	District No. / Rate (Mills) (Dollars)	District No. 3 / Rate 33.84 (Mills) (Dollars)	District No. / Rate (Mills) (Dollars)	District No. / Rate (Mills) (Dollars)	Tax Including State Homestead (Mills) ($ cts.)	State Tax on Non-Homestead 3.84 (Mills) ($ cts.)	Special Taxes ($ cts.)	Total Taxes ($ cts.)	Paid	When Paid (Month Day Year)	Number of Receipt	March Settlement 1949 ($ cts.)	June Settlement 1949 ($ cts.)	Penalty ($ cts.)	November Settlement 1949 ($ cts.)	Penalty ($ cts.)	Collections to First Monday in January 1950 ($ cts.)	Penalty ($ cts.)	Delinquent on First Monday in January 1950 ($ cts.)	Total Delinquent Tax and Penalty ($ cts.)	Remarks
1																							
2																							
3																							
4																							
5				17			264	06		270	5	PAID IN FULL MAY 3 1 1949	9541		270								
6				50			776	20		796	6	PAID IN FULL APR 1 4 1949	4671		796								
7				54			831	20		858	7	PAID IN FULL MAY 3 1 1949	9545		858								
8				100			1550	38		1588	1st Half Paid	MAR 2 4 1948	7332		794								
9				333			5162	128		5290	9	PAID IN FULL MAY 3 1 1949	9540		5290								
10				379			5874	146		6020	10	PAID IN FULL MAY 3 1 1949	9557		6020								
11																							
12																							
13																							
14																							
15																							
16																							
17																							
18																							
19																							
20																							
				14		a	14464	358		14822					a 14822								

Assessment Roll and Tax List of Real Property in the Town of Sningobee, Cass County, Minnesota, for Taxes for the Year 1948.

	In Whose Name Assessed	To Whom Transferred	Description of Property: Subdivision	Sec. or Lot	Town or Block	Rng.	Number of Acres of Land (Acres / 100ths)	No. School District	Indicate Homestead Tax at 4%	Indicate Non-Homestead Tax at 5%	True and Full Valuations: Land Exclusive of Structures and Improvements	Buildings and Other Structures	Machinery Permanently Attached to Real Estate	Total True and Full Value	Assessed Valuations: Rural: Homestead Up to $4,000 20%	Rural: Over $4,000 and Non-Homestead 33⅓%	All Other: Homestead Up to $4,000 25%	All Other: Over $4,000 and Non-Homestead 40%	All Other: Machinery Permanently Attached to Real Estate 33⅓%	Total Assessed Value	Total Assessed Value as Equalized by the Board of Review	Final Equalized Value
											Dollars	Dollars	Dollars	Dollars	Dollars	Dollars	Dollars	Dollars	Dollars	Dollars	Dollars	Dollars
1	Clarence D. Jeans		~~NW¼ of NW¼~~ Lot 2	36	141	31	37.78	6	70		145	1083	81	1709		566			27	593		
2	Emily Johnson + Henry Bosworth		Lot 1 less 1 ac.				21.32		61		361	500		861		287				287		
3	Walter E. Zimbeck		~~SW¼ of NE¼~~ Lot 6				27.22		4		180			180		60				60		
	State of Minnesota		~~SE¼ of NE¼~~ " 3																			
4	L. A. Barrett																					
5			W. 1 ac. of Lot 1				1		4		180	150		330		110				110		
6			NE¼ of NW¼																			
7			NW¼ of NW¼																			
8			SW¼ of NW¼																			
9	Albert + Lydia Thomas		~~SW¼ of NW¼~~ Lot 7 less platted				5.80		70		87			87		29				29		
10																						
11	Geo. B. Leonard		~~NW¼ of SW¼~~ Lot 8				33.61		70		540	930		1470		490				490		
12			NW¼ of SW¼																			
13			SW¼ of SW¼																			
14	" "		~~SE¼ of SW¼~~ " 9				18.71		70		162			162		54				54		
15																						
16	State of Minnesota		~~NE¼ of SE¼~~ Lot 5																			
17	~~State of Minnesota~~ Herman Scholberg		NW¼ of SE¼				43.53		70		189			189		63				63		
18	~~State of Minnesota~~		SW¼ of SE¼				44.49		11		189			189		63				63		
19	~~State of Minnesota~~		~~SE¼ of SE¼~~ " 4				43.65		11		189			189		63				63		
20																						
							386.14				2672	2663	81	5416		1785			27	1812		

	Sold for Taxes	Validations by School Districts as Equalized by Department of Taxation: District No. ... Rate ... Mills	District No. ... Rate ... Mills	District No. ... Rate ... Mills	District No. 6 Rate 20 Mills	District No. ... Rate ... Mills	District No. ... Rate ... Mills	Tax Including State Homestead ... Mills	State Tax on Non-Homestead 38½ Mills	Special Taxes	Total Taxes		Paid	When Paid	Number of Receipt	March Settlement 1949	June Settlement 1949	Penalty	November Settlement 1949	Penalty	Collections to First Monday in January 1950	Penalty	Delinquent as First Monday in January 1950	Total Delinquent Tax and Penalty	Remarks
		Dollars	Dollars	Dollars	Dollars	Dollars	Dollars	$ cts.	$ cts.	$ cts.	$ cts.			Month Day Year		$ cts.	$ cts.	$ cts.	$ cts.	$ cts.	$ cts.	$ cts.	$ cts.	$ cts.	
1					593			9192	228		9420	1	PAID IN FULL	MAY 31 1949	9420		9420								
2					287			4448	110		4558	2	PAID IN FULL	MAY 31 1949	4558		4558								
3					60			930	24		954	3	PAID IN FULL	FEB 5 1949	122	954									
4												4													
5					110			1706	42		1748	5	PAID IN FULL	MAY 31 1949	9556		1748								
6												6													
7												7													
8												8													
9					29			450	12		462	9	PAID IN FULL	MAY 25 1949	562		462								
10												10													
11					490			7596	190		7786	11	PAID IN FULL	MAY 31 1949	7784		7786								
12												12													
13												13													
14					54			838	20		858	14	PAID IN FULL	MAY 31 1949	7784		858								
15												15													
16												16													
17	SOLD FOR TAXES				63			976	24		1000	17												1000	Canceled
18	SOLD FOR TAXES				63			976	24		1000	18												1000	
19	SOLD FOR TAXES				63			976	24		1000	19												1000	
20												20													
					2184	112	[illegible]	28088	693	69	29786					954	24832							3060	

Assessment Roll and Tax List of Real Property in the Town of Shingobee

Cass County, Minnesota, for Taxes for the Year 1948.

Name of Assessed	To Whom Transferred	Description of Property: Subdivision	Sec. or Lot	Town or Block	Rng.	Number of Acres of Land: Acres	Tenths	No. School District	Indicate Homestead Tax or No	Indicate Agricultural Tax or No	True and Full Valuations: Land Exclusive of Structures Improvements (Dollars)	Buildings and Other Structures (Dollars)	Machinery Permanently Attached to Real Estate (Dollars)	Total True and Full Value (Dollars)	Assessed Valuations: Rural: Homestead Up to $4,000 20% (Dollars)	Rural: Over $4,000 and Non-Homestead 33⅓% (Dollars)	All Other: Homestead Up to $4,000 25% (Dollars)	All Other: Over $4,000 and Non-Homestead 40% (Dollars)	Machinery Permanently Attached to Real Estate 33⅓% (Dollars)	Total Assessed Value (Dollars)	Total Assessed Value as Equalized by the Board of Review (Dollars)	Final Equalized Value (Dollars)
Roy Sr & Maude M. Glass		S 150' of N 550' of Lot 1	1	142	31			5														
		NE ¼ of NE ¼																				
		NW ¼ of NE ¼																				
		SW ¼ of NE ¼																				
		SE ¼ of NE ¼																				
Mrs Maggie Gould, Murphy Smith, Peter Rose		W Allendrickson, Less N 150' of E 550' of Lot 6	2	142	31			7/6			+ less S 250' of N 550' 240			240		80				80		
		NE ¼ of NW ¼																				
		NW ¼ of NW ¼																				
		SW ¼ of NW ¼																				
		SE ¼ of NW ¼																				
Forest B. & Alvina T. Simpson		N 150' of Lot 1																				
		NE ¼ of SW ¼																				
		NW ¼ of SW ¼																				
		SW ¼ of SW ¼																				
		SE ¼ of SW ¼																				
Ethel Peterson		Lot 5	2	142	31	5.75		7/6			220			220		90				90		
		NE ¼ of SE ¼																				
Ethel Peterson		~~NW ¼ of SE ¼~~ Lot 1	3	142	31	9		7/6			39			39		13				13		
		SW ¼ of SE ¼																				
		SE ¼ of SE ¼																				
Alfred N. & Joan Nelsland		S 150' of N 300' of Lot 1																				
						57.75					549			549		183				183		

Name of Assessed	Validations by School Districts as Equalized by Department of Taxation: District No. Rate ... Mills (Dollars)	District No. Rate ... Mills (Dollars)	District No. Rate ... Mills (Dollars)	District No. Rate ... Mills (Dollars)	District No. Rate ... Mills (Dollars)	District No. Rate ... Mills (Dollars)	Tax including State Homestead ... Mills ($ cts.)	State Tax on Non-Homestead 34 Mills ($ cts.)	Special Taxes ($ cts.)	Total Taxes ($ cts.)		Paid	When Paid (Month Day Year)	Number of Receipt	March Settlement 1949 ($ cts.)	June Settlement 1949 ($ cts.)	Penalty ($ cts.)	November Settlement 1949 ($ cts.)	Penalty ($ cts.)	Collections to First Monday in January 1950 ($ cts.)	Penalty ($ cts.)	Delinquent on First Monday in January 1950 ($ cts.)	Total Delinquent Tax and Penalty ($ cts.)	Remarks
Roy Sr & Maude M. Glass																								
Mrs Maggie Gould, Murphy Smith, Peter Rose			80				12 40	30		1270	5	PAID IN FULL	FEB 18 1949	1768	1270									
Forest B. & Alvina T. Simpson																								
Ethel Peterson			90				13 96	34		1430	15T	PAID IN FULL	MAY 27 1949	6278		1430								
Ethel Peterson			13				202	06		208	17	PAID IN FULL	MAY 27 1949	6278		208								
Alfred N. & Joan Nelsland																								
			183				2 38	70		2908					1270	1638								

Assessment Roll and Tax List of Real Property in the Town of Shingobee

Form 50-D

142-31

Line	In Whose Name Assessed	To Whom Transferred	Subdivision	Sec. or Lot	Town or Block	Rng.	Acres	100ths	No. School District	Indicate Homestead Yes or No	Indicate Agricultural Yes or No	Land Exclusive of Structures and Improvements (Dollars)	Buildings and Other Structures (Dollars)	Machinery Permanently Attached to Real Estate (Dollars)	Total True and Full Value (Dollars)	Rural: Homestead Up to $4,000 20% (Dollars)	Rural: Over $4,000 and Non-Homestead 33⅓% (Dollars)	All Other: Homestead Up to $4,000 25% (Dollars)	All Other: Over $4,000 and Non-Homestead 40% (Dollars)	Machinery Permanently Attached to Real Estate 33⅓% (Dollars)	Total Assessed Value (Dollars)	Total Assessed Value as Equalized by the Board of Review (Dollars)	Final Equalized Value (Dollars)
1			NE ¼ of NE ¼	4	142	31			5														
2			NW ¼ of NE ¼																				
3			SW ¼ of NE ¼																				
4			SE ¼ of NE ¼																				
5																							
6	Verdie A. Paulson		~~NE ¼ of NW ¼~~ Lot 1				41	35		No		144			144		48				48		
7			NW ¼ of NW ¼																				
8			SW ¼ of NW ¼																				
9			SE ¼ of NW ¼																				
10	State of Minnesota ~~[illegible]~~		Lot 2																				
11			NE ¼ of SW ¼																				
12	U. S. of America		~~NW ¼ of SW ¼~~ Lot 4 less overflow																				
13			~~SW ¼ of SW ¼~~ Lot 5																				
14			SE ¼ of SW ¼																				
15																							
16			NE ¼ of SE ¼																				
17			NW ¼ of SE ¼																				
18			SW ¼ of SE ¼																				
19			SE ¼ of SE ¼																				
20																							
Total							41	35				144			144		48				48		

Cass County, Minnesota, for Taxes for the Year 1948.

Valuations by School Districts as Equalized by Department of Taxation

Line	Sold for Taxes	District No. — Rate — Mills (Dollars)	District No. — Rate — Mills (Dollars)	District No. — Rate — Mills (Dollars)	District No. 5 Rate 9 [illegible] Mills (Dollars)	District No. — Rate — Mills (Dollars)	District No. — Rate — Mills (Dollars)	Tax including State Homestead — Mills ($ cts.)	State Tax on Non-Homestead 3.86 Mills ($ cts.)	Special Taxes ($ cts.)	Total Taxes ($ cts.)	Line	Paid	When Paid (Month Day Year)	Number of Receipt	March Settlement 1949 ($ cts.)	June Settlement 1949 ($ cts.)	Penalty ($ cts.)	November Settlement 1949 ($ cts.)	Penalty ($ cts.)	Collections to First Monday in January 1950 ($ cts.)	Penalty ($ cts.)	Delinquent on First Monday in January 1950 ($ cts.)	Total Delinquent Tax and Penalty ($ cts.)	Remarks
1												1													
2												2													
3												3													
4												4													
5												5													
6	SOLD FOR TAXES				48			744	18		762	6											762		
7												7													
8												8													
9												9													
10												10													
11												11													
12												12													
13												13													
14												14													
15												15													
16												16													
17												17													
18												18													
19												19													
20												20													
Total					48	a		744	18		762												[illegible]		

	In Whose Name Assessed	To Whom Transferred	Description of Property: Subdivision	Sec. or Lot	Town or Block	Rng.	Number of Acres of Land (Acres / 100ths)	No. School District	Indicate Homestead Tax or No	Indicate Agricultural Tax or No	True and Full Valuations: Land Exclusive of Structures Thereon and Improvements (Dollars)	Buildings and Other Structures (Dollars)	Machinery Permanently Attached to Real Estate (Dollars)	Total True and Full Value (Dollars)	Assessed Valuations: Rural: Homestead Up to $4,000 20% (Dollars)	Rural: Over $4,000 and Non-Homestead 33⅓% (Dollars)	All Other: Homestead Up to $4,000 25% (Dollars)	All Other: Over $4,000 and Non-Homestead 40% (Dollars)	Machinery Permanently Attached to Real Estate 33⅓% (Dollars)	Total Assessed Value (Dollars)	Total Amount Value as Equalized by the Board of Review (Dollars)	Final Equalized Value (Dollars)
1	Leroy E. + Elsie H. Matson		NW¼ of NW¼ Lot 4 less 5 14 x 31				38.18	5	No		177			177		59				59		
2	"		NW¼ of NW¼ Lots 2 + 3 less 3.5 ac Ry R/W				77.29	"			357			357		119				119		
3	Fred J. + Maud L. Campbell + Wm. L. Kersey	Chapell	SW¼ of NE¼ less Ry R/W				34.34	"			271	275	24	570		182			8	190		
4	U. S. A.		SE¼ of NE¼																			
5			Lot 3 less 3.5 ac Ry																			
6			NE¼ of NW¼																			
7	Alvin Clarine	Olav Engan	NW¼ of NW¼ Lot 4				39.14	Ryo			145			145	29					29		
8	Alvin Clarine		SW¼ of NW¼				38.55	"			145			145	29					29		
9	B. F. Matson Mfg. Co.		SE¼ of NW¼ less Ry R/W				37.88	No			144			144		48				48		
10																						
11			NE¼ of SW¼																			
12	R. L. Kuehnichel		NW¼ of SW¼ Lot 5				13.75	No			81			81		27				27		
13	Harry Sabbot		SW ¼ of SW¼																			
14	Christopher Bjerke		SE¼ of SW¼																			
15	Evan H. Peterson		Part of Lot 7																			
16	U. S. A.		NE¼ of SE¼ less Ry Rt Wy																			
17	Sverre Olsen		NW¼ of SE¼ " " "				35.35	Ryo			250	85		335	67					67		
18	Alvin Clarine		SW¼ of SE¼ Lot 7 less to Bjerke + Peterson				50.43	"			325	60		385	77					77		
19	"		N. 250' of SE¼ of SE¼ less Ry R/W Wy (see to 8/16/48)				2.90	"			25			25	5					5		
20	"		Lot 6 less to Bjerke + Peterson				33.70	"			160			160	32					32		
	Keeper Mfg. Co.						381.56				2080	420	24	2524	239	435			8	682		
	T. A. Barker		75 x 150' of Lot 7																			

	Sold for Taxes	Validations by School Districts as Equalized by Department of Taxation: District No. / Rate ... Mills (Dollars)	District No. / Rate ... Mills (Dollars)	District No. / Rate ... Mills (Dollars)	District No. / Rate ... Mills (Dollars)	District No. / Rate ... Mills (Dollars)	District No. / Rate ... Mills (Dollars)	Tax Including State Homestead ... Mills	State Tax on Non-Homestead 3.86 Mills ($ cts.)	Special Taxes ($ cts.)	Total Taxes ($ cts.)		Paid	When Paid (Month Day Year)	Number of Receipt	March Settlement 1949 ($ cts.)	June Settlement 1949 ($ cts.)	Penalty ($ cts.)	November Settlement 1949 ($ cts.)	Penalty ($ cts.)	Collections to First Monday in January 1950 ($ cts.)	Penalty ($ cts.)	Delinquent on First Monday in January 1950 ($ cts.)	Total Delinquent Tax and Penalty ($ cts.)	Remarks
1				59				914	22		936	1	PAID IN FULL	[illegible]	4273		936								
2				119				1844	46		1890	2	PAID IN FULL	[illegible]			1890								
3				190				2946	74		3020	3	PAID IN FULL DEC 8 1949		14726						3020	242			
4												4													
5												5													
6												6													
7				H. 29				450			450	7	PAID IN FULL MAY 2 8 1949		6121		450								
8				H. 29				450			450	8													
9				48				744	18		762	9	PAID IN FULL MAY 31 1949		9345		762						762	94.95	
10												10													
11												11													
12				27				418	10		428	12	PAID IN FULL MAY 3 1 1949		8715		428								
13				Decreased 18.20								13													
14				Dec on Check 18.20								14													
15				Tax Due on Check 11								15													
16												16													
17	SOLD FOR TAXES			H. 67				1038			1038	17													
18				H. 77				1194			1194	18	PAID IN FULL MAR 2 4 1949		4327		1194								
19				H. 5				78			78	19													
20				H. 32				496			496	20	PAID IN FULL JUN 3 1949		7034				496	1					
				H. 239			A	10572	170		10742					A	5660		496		3020		1556		

Assessment Roll and Tax List of Real Property in the Town of, Cass County, Minnesota, for Taxes for the Year 1948.

	In Whose Name Assessed	To Whom Transferred	Description of Property: Subdivision	Sec. or Lot	Town or Block	Rng.	Number of Acres of Land: Acres	Tenths	No. School District	Taxes Homestead Yes or No	Taxes Agricultural Yes or No	True and Full Valuations: Land Exclusive of Structures and Improvements (Dollars)	Buildings and Other Structures (Dollars)	Machinery Permanently Attached to Real Estate (Dollars)	Total True and Full Value (Dollars)	Assessed Valuations: Rural: Homestead Up to $4,000 20% (Dollars)	Rural: Over $4,000 and Non-Homestead 33⅓% (Dollars)	All Other: Homestead Up to $4,000 25% (Dollars)	All Other: Over $4,000 and Non-Homestead 40% (Dollars)	Machinery Permanently Attached to Real Estate 33⅓% (Dollars)	Total Assessed Value (Dollars)	Total Assessed Value as Revalued by the Board of Review (Dollars)	Final Equalized Value (Dollars)
142-51	Alvin Clarine		NE¼ of NE¼ Lot 1	6	147	31	40	23	5	No		180			180	56					36		
			NW¼ of NE¼																				
	State of Minnesota		SW¼ of NE¼ Lot 7																				
	U. S. of America		~~SE¼ of NE¼~~ " 8																				
	State of Minnesota		Lot 4 less Hy + 9.66 acs																				
	Axel Strand		~~NE¼ of NW¼~~ Lot 3 less Hy +				59	33		No		205	60		265	53					53		
			~~NW¼ of NW¼~~ Lot 2 20.95 acs																				
			SW¼ of NW¼																				
			SE¼ of NW¼																				
			NE¼ of SW¼																				
			NW¼ of SW¼																				
			SW¼ of SW¼																				
			SE¼ of SW¼																				
			NE¼ of SE¼																				
			NW¼ of SE¼																				
			SW¼ of SE¼																				
			SE¼ of SE¼																				
							99	56				385	60		445	89					89		

Validations by School Districts as Equalized by Department of Taxation

	Sold for Taxes	District No. Rate ... Mills (Dollars)	District No. Rate ... Mills (Dollars)	District No. Rate ... Mills (Dollars)	District No. Rate ... Mills (Dollars)	District No. Rate ... Mills (Dollars)	District No. Rate ... Mills (Dollars)	Tax Including State Homestead ... Mills ($ cts.)	State Tax on Non-Homestead 3.86 Mills ($ cts.)	Special Taxes ($ cts.)	Total Taxes ($ cts.)	Paid	When Paid (Month Day Year)	Number of Receipt	March Settlement 1949 ($ cts.)	June Settlement 1949 ($ cts.)	Penalty ($ cts.)	November Settlement 1949 ($ cts.)	Penalty ($ cts.)	Collections to Five Monday in January 1950 ($ cts.)	Penalty ($ cts.)	Delinquent on First Monday in January 1950 ($ cts.)	Total Delinquent Tax and Penalty ($ cts.)	Remarks
1				H 36				558			558													
2																								
3																								
4																								
5																								
6				H 53				822			822	Paid in Full OCT 31 1949		13421		41		41						
7																								
8																								
9																								
10																								
11																								
12																								
13																								
14																								
15																								
16																								
17																								
18																								
19																								
20				H 59		a 18 11					13 30				a 44			44						

Assessment Roll and Tax List of Real Property in the Towns of Shingobee, Cass County, Minnesota, for Taxes for the Year 1948.

In Whose Name Assessed	To Whom Transferred	Description of Property: Subdivision	Sec. or Lot	Town or Block	Rng.	Number of Acres of Land (Acres / 100ths)	No. School District	Indicates Land Exempt from Tax or No	Indicates Improvements Exempt from Tax or No	True and Full Valuations: Land Exclusive of Structures and Improvements (Dollars)	Buildings and Other Structures (Dollars)	Machinery Permanently Attached to Real Estate (Dollars)	Total True and Full Value (Dollars)	Assessed Valuations: Rural: Homestead Up to $4,000 20% (Dollars)	Rural: Over $4,000 and Non-Homestead 33⅓% (Dollars)	All Other: Homestead Up to $4,000 25% (Dollars)	All Other: Over $4,000 Non-Homestead 40% (Dollars)	All Other: Machinery Permanently Attached to Real Estate 33⅓% (Dollars)	Total Assessed Value	Total Assessed Value as Equalized by the Board of Review (Dollars)	Final Equalized Value (Dollars)
Robert + Bessie Clutter		NE¼ of NE¼				9 14	31	76	51	5	Yes		225	1100			1325	263	900		345 ~~355~~
		NW¼ of NE¼																			
		SW¼ of NE¼																			
		SE¼ of NE¼																			
" "		E½ of Lot 3 less Ry				24 15			Yes		135			135		45					45
W. F. Weiss		NW¼ of NW¼ Lot 3 less Ry				24 15			No		135			135		45					45
Sifford H. + Laura Hanson		Lot 4 less 4 acre Ry, RT Wy + Beg. N. of Lot 1				22 26					135	100	Dealing acc. to Assessor	235 135		45					45
U. S. of America		SW¼ of NW¼ 1 ac of Lot 4																			
		NW¼ of NW¼ Lot 5																			
Bert R. Sandvik		Lot 2 lying N. of Lot 1; and that part of Lot 1 lying N of Ry, exc. the following: Com. at pt. where N. boundary of Rt Wy intersects E. line of Lot 1; thence N. on E. line of Lot 1 to shore of Kabekona Bay; thence NW along shore a distance of 550'; thence S. parallel to E. line of Lot 1 to N. boundary of Rt Wy; thence southeasterly along Rt Wy to beginning.				4 1			Yes		80	125		205		41					41
State of Minnesota (Cont. to U. S. of America 108)						8 00			"		160			160		32					32
Ole + Inez Berg		SE¼ of SW¼				37 65			Yes		160			160		32					32
Agnes Jakseli		343'x323' of NW of SE¼ + 1.2 acc of Lot 1				3 90			"		55	75		130		26					26
Dorothy Kinney Opelson		NE¼ of SE¼ Lot 1 less Ry 1 less 2.2 acc				17 94			"		314	920		1234		53	323			376	NA
Alvis Jakseli / Ray Hutchman		NW¼ of SE¼ less 1½ acc less 46 acc				19 71			"		110	30		140		28				28	
Ole + Inez Berg		SW¼ of SE¼				32 94			"		205	150		355		71				71	
Walter L + Magdaline H. Leslie		SE¼ of SE¼				28 25			No		135			135			45				45
Marietta Inselman, Delphia + Ina Johnson						2 00															
						366 12					1849	2400		4249		548	503			1051	
																				1113	

	Sold for Taxes	Valuations by School Districts as Equalized by Department of Taxation: District No. ..... Rate ..... Mills ..... Dollars	District No. ..... Rate ..... Mills ..... Dollars	District No. ..... Rate ..... Mills ..... Dollars	District No. 5 Rate 21 Mills ..... Dollars	District No. 6 Rate 20 Mills ..... Dollars	District No. ..... Rate ..... Mills ..... Dollars	Tax including State Homestead $ cts.	State Tax on Non-Homestead 6 2.5 Mills $ cts.	Special Taxes $ cts.	Total Taxes $ cts.		Paid	When Paid Month Day Year	Number of Receipt	March Settlement 1949 $ cts.	June Settlement 1949 $ cts.	Penalty $ cts.	November Settlement 1949 $ cts.	Penalty $ cts.	Collections to First Monday in January 1950 $ cts.	Penalty $ cts.	Delinquent on First Monday in January 1950 $ cts.	Total Delinquent Tax and Penalty $ cts.	Remarks
1					H 145 NH 200			58 66	11	✓ 3 75	59 44	1	1st Half Paid	MAY 2 1 1949	5070		29 72		29 72	✓				
2													2nd Half Paid	JUN 1 0 1949	7044									
3												2												
4												3												
5			H 27					4 18			4 18	4	1st Half Paid	MAY 2 1 1949	5070		2 09							
6			45					6 78	18		7 16	5	2nd Half Paid	JUN 1 0 1949	7046				2 09	✓				
7	Cond. Assess 5/9/49		32 ~~77~~					11 94 ~~6 77~~	18 ~~30~~ 18		12 24 ~~7 16~~	6	PAID IN FULL	APR 2 3 1949	4662		7 16							
			~~45~~									7	Balance Paid	SEP 3 0 1949	8330				5 08	✓				
												8	Paid Paid	MAY 3 1 1949	7794		7 16						5 08	~~Bal due 5 08~~ Added 5/30/49
9												9												
10			H 41					6 36			6 36	10	PAID IN FULL	MAY 2 8 1949	5914		6 36							
11	SOLD FOR TAXES		H 32					4 96			4 96	11	PAID IN FULL	AUG 2 3 1949	11976				4 96	✓ 12				
12												12												
13												13												
14	SOLD FOR TAXES		H 32					4 96			4 96	14												
15			H 26					4 04			4 04	15	PAID IN FULL	MAY 3 1 1949	8544		4 04							
16				H 533 NH 3233				63 92	124		65 16	16	PAID IN FULL	APR 2 0 1949	5006		65 16							
17	SOLD FOR TAXES		H 28					4 34			4 34	17	PAID IN FULL	MAY 2 6 1949	5666		4 34							
18	SOLD FOR TAXES		H 71					11 00			11 00	18												
19			45					6 78	18	✓	7 62	19	PAID IN FULL	JUL 1 8 1949	12031				7 62	✓ 05				
20												20												
			~~# 267~~ NH 1785	~~178~~ 1785																				
						a		60 21	256		185 92					NA	94 85	NA	4 75					
						3892	7221	NA 122 58								a	31 15	a	49 47					

Assessment Roll and Tax List of Real Property in the Lowery of Shingobee

In Whose Name Assessed	To Whom Transferred	Description of Property: Subdivision	Sec. or Lot	Town or Block	Rng.	Number of Acres of Land (Acres / 100ths)	No. School District	Indicate Homestead Tax Payers	Indicate Agricultural Land	True and Full Valuations: Land Exclusive of Structures and Improvements (Dollars)	Buildings and Other Structures (Dollars)	Machinery Permanently Attached to Real Estate (Dollars)	Total True and Full Value (Dollars)	Assessed Valuations, Rural: Homestead Up to $4,000 20% (Dollars)	Rural: Over $4,000 and Non-Homestead 33⅓% (Dollars)	All Other: Homestead Up to $4,000 25% (Dollars)	All Other: Over $4,000 and Non-Homestead 40% (Dollars)	All Other: Machinery Permanently Attached to Real Estate 33⅓% (Dollars)	Total Assessed Value (Dollars)	Total Assessed Value as Examined by the Board of Review (Dollars)	Final Equalized Value (Dollars)
Robert + Bessie Clutter		1 NE¼ of NE¼				7 14a 31 1651	5	Yes		225	1100		1325	265	700				965		
		2 NW¼ of NE¼																			
		3 SW¼ of NE¼																			
		4 SE¼ of NE¼																			
" "		5 E½ of Lot 3 less Rd				24 15		Yes		135			135		45				45		
W. F. Weiss		6 W½ of NE¼ less Rd				24 15		No		135			135		45				45		
Siford H. + Laura Hanson		7 Lot 4 less 10 a. Rd; 10 a. Rd; 10 a. Rd; R1 Wy +				22 36				135	100	Section line to Amend	235 / 135		78 / 45				123 / 45		
U. S. of America																					
Bert R. Bardwell		8				4 1		Yes		80	125		205	41					41		
State of Minnesota (Cont. to Ole + Inez Berg)		11 NE¼ of SW¼ less 2 Acres				160		"		160			160	32					32		
U. S. of America		12 ~~NW¼ of SW¼~~ Lot 6																			
		13 ~~SW¼ of SW¼~~ " 7																			
Ole + Inez Berg		14 SE¼ of SW¼				37 65		Yes		160			160	32					32		
Agnes Jakscri		15 345'x333' of NW cor of SE¼ + 1½ acs of Lot 1				3 90		"		55	75		130	26					26		
Dorothy Kinney Dralson		16 ~~NE¼ of SE¼~~ Lot 1 less Rd; less each				19 94		"		314	920		1234	53	323				376		
Alois Jakscri / Mary H. Hohman		17 NW¼ of SE¼ less 1½ acres less 10 acs.				19 71		"		110	30		140	28					28		
Ole + Inez Berg		18 SW¼ of SE¼				32 94		"		205	150		355	71					71		
Walter L + Magdaline H. Jackson		19 SE¼ of SE¼				28 25		No		135			135		45				45		
Martha Inselman, Delphina + Ira Johnson						2 00															
						366 12				1849	2400		4249	548 / 455	823 / 683				1054 / 1138		

Cass County, Minnesota, for Taxes for the Year 1948.

	Sold for Taxes	Valuations by School Districts as Equalized by Department of Taxation: District No. ... Rate ... Mills	District No. ... Rate ... Mills	District No. ... Rate ... Mills	District No. 5 Rate 20.01 Mills	District No. ... Rate ... Mills	Tax Including State Homestead ... Mills	State Tax on Non-Homestead 2.8 Mills	Special Taxes	Total Taxes	Paid	When Paid (Month Day Year)	Number of Receipt	March Settlement 1949	June Settlement 1949	Penalty	November Settlement 1949	Penalty	Collections to First Monday in January 1950	Penalty	Delinquent on First Monday in January 1950	Penalty	Total Delinquent Tax and Penalty	Remarks
		Dollars	Dollars	Dollars	Dollars	Dollars	$ cts.	$ cts.	$ cts.	$ cts.					$ cts.	$ cts.	$ cts.	$ cts.	$ cts.	$ cts.	$ cts.	$ cts.	$ cts.	
1					#145 / NM-200		58 66	11	1 V8	59 44	Full Paid / Full Paid	MAY 21 1949 / JUN 20 1949	5070 / 7047		29 72		29 72 ✓							
2																								
3																								
4																								
5					#27		4 18			4 18	Full Paid	MAY 21 1949 / JUN 20 1949	5070 / 7046		2 09		2 09 ✓							
6					45		6 88	1 8		7 16	PAID IN FULL	APR 18 1949	4622		7 16 ✓									
7		Cland. Assess 5-Dog tag			72 / 45		11 94 / 6 77	3 / 1 8	1 60	12 24 / 7 16	Paid / Paid	SEP 23 1949 / MAY 27 1949	6250 / 7994		7 16 ✓		5 08 ✓						5 08	~~Bal. due 5 08~~ Added to Tax by
8																								
9																								
10					#41		6 36			6 36 ✓	PAID IN FULL	MAY 28 1949	5914		6 36 ✓									
11	SOLD FOR TAXES				#32		4 96			4 96	PAID IN FULL	AUG 23 1949	11976				4 96 ✓	12						
12																								
13																								
14	SOLD FOR TAXES				#32		4 96			4 96													4 96	5 46
15					#26		4 04			4 04 ✓	PAID IN FULL	MAY 31 1949	9544		4 04 ✓									
16					#-53 / NM-323		62 92	1 24		65 16	PAID IN FULL	APR 20 1949	5826		65 16 ✓									
17	SOLD FOR TAXES				#28		4 34			4 34	PAID IN FULL	MAY 26 1949	5466		4 34 ✓									
18	SOLD FOR TAXES				#71		11 00			11 00													11 00	12 10
19					45		6 88	1 8 ✓		7 62	PAID IN FULL	JUL 18 1949	10031				7 62 ✓	15						
20																								
					257 / 195 / 823 / 688 / 721	NM 122 58	68 98	2 56		135 92				NM 94 85 / 11 31 15	47 47									

5044<
418
716
716
636
406
406
404
6516
434
1100
762

186387

Assessment Roll and Tax List of Real Property in the Town of Spring Creek, Cass County, Minnesota, for Taxes for the Year 1948.

Line	In Whose Name Assessed	To Whom Transferred	Description of Property: Subdivision	Sec. or Lot	Town or Block	Rge.	Number of Acres of Land (Acres / 100ths)	No. School District	Individual Real Estate Tax	Individual Tax	True and Full Valuations: Land Exclusive of Structures Used for Improvements (Dollars)	Buildings and Other Structures (Dollars)	Machinery Permanently Attached to Real Estate (Dollars)	Total True and Full Value (Dollars)	Assessed Valuations: Rural: Homestead Up to $4,000 20% (Dollars)	Rural: Over $4,000 and Non-Homestead 33⅓% (Dollars)	All Other: Homestead Up to $4,000 25% (Dollars)	All Other: Over $4,000 and Non-Homestead 40% (Dollars)	Machinery Permanently Attached to Real Estate 33⅓% (Dollars)	Total Assessed Value (Dollars)	Total Assessed Value as Equalized by the Board of Review (Dollars)	Final Equalized Value (Dollars)
1			NE¼ of NE¼				7 142 31	5														
2			NW¼ of NE¼																			
3			SW¼ of NE¼																			
4			SE¼ of NE¼																			
5	Robert + Bessie Clotch		12.6 acc of N½ of NW¼ of SE¼				1260	5	76		63			63	13	~~51~~				13 ~~51~~ 76		
6	" "		2.8 acc of NE¼ of SW¼				280	"			21			21	4	~~17~~				4 ~~17~~ 21		
7			NW¼ of NW¼																			
8			SW¼ of NW¼																			
9			SE¼ of NW¼																			
10	Ole J + Inez M. Berg		.46 acc of NW¼ of SE¼				46	7	46		15			15	3					3		
11			NE¼ of SW¼																			
12			NW¼ of SW¼																			
13			SW¼ of SW¼																			
14			SE¼ of SW¼																			
15																						
16			NE¼ of SE¼																			
17			NW¼ of SE¼																			
18			SW¼ of SE¼																			
19			SE¼ of SE¼																			
20																						
							1586				99			99	~~3~~ 20	~~28~~				~~31~~ 20		

Line	Sold for Taxes	Validations by School Districts as Equalized by Department of Taxation: District No. ..... Rate ..... Mills (Dollars)	District No. ..... Rate ..... Mills (Dollars)	District No. ..... Rate ..... Mills (Dollars)	District No. ..... Rate ..... Mills (Dollars)	District No. ..... Rate ..... Mills (Dollars)	District No. ..... Rate ..... Mills (Dollars)	Tax including State Homestead ..... Mills ($ cts.)	State Tax on Non-Homestead 3.96 ..... Mills ($ cts.)	Special Taxes ($ cts.)	Total Taxes ($ cts.)	Paid	When Paid (Month, Day, Year)	Number of Receipt	March Settlement 1949 ($ cts.)	June Settlement 1949 ($ cts.)	Penalty ($ cts.)	November Settlement 1949 ($ cts.)	Penalty ($ cts.)	Collections in First Monday in January 1950 ($ cts.)	Penalty ($ cts.)	Delinquent on First Monday in March 1950 ($ cts.)	Total Delinquent Tax and Penalty ($ cts.)	Remarks
1																								
2																								
3																								
4																								
5					#13			202			202		MAY 21 1949 / JUN 10 1949	5580 / 7846		101 ✓							
6					#4			62			62		MAY 21 1949 / JUN 10 1949	5580 / 7846		31		101 ✓					
7																			31 ✓					
8																								
9																								
10					#3			46			46	PAID IN FULL AUG 23 1949		1078				46 ✓					
11																								
12																								
13																								
14																								
15																								
16																								
17																								
18																								
19																								
20			3.10 / 7.14	50		0	310				$310				0	132		178						

	In whose name assessed	To whom transferred	Description of property: Subdivision	Sec. or Lot	Town or Block	Rng.	Acres	Hdths	No. School District	Indicate items marked by X	Indicate forfeited tax by X	True and full valuations: Land Exclusive of Structures and Improvements	Buildings and Other Structures	Machinery Permanently Attached to Real Estate	Total True and Full Value	Assessed valuations: Rural: Homestead Up to $4,000 20%	Rural: Over $4,000 and Non-Homestead 33⅓%	All other: Homestead Up to $4,000 25%	All other: Over $4,000 and Non Homestead 40%	Machinery Permanently Attached to Real Estate 33⅓%	Total Assessed Value	Total Assessed Value as Equalized by the Board of Review	Final Equalized Value	Sold for taxes: District No. / Rate / Mills	Valuations by school districts as equalized by Department of Taxation: District No. / Rate / Mills	Tax including State Homestead ..... Mills	State Tax on Non-Homestead 8.86 Mills	Special Taxes	Total Taxes	Paid	When Paid (Month Day Year)	Number of Receipt	March Settlement 1949	June Settlement 1949	Penalty	November Settlement 1949	Penalty	Collections to First Monday in January 1950	Penalty	Delinquent on First Monday in January 1950	Penalty	Total Delinquent Tax and Penalty	Remarks
	State of Minnesota																																										
1	Earl Raymond + Amy S. Lusch		Lot 1 in "Red" on Resurvey Plat; Lots 1, 2, 3 in "Green" on Resurvey Plat				$ 147 31		5																																		
2	R.O. + S.H. Simonson (each undivid½ int)		All of Lot 2 lying E. of the line on Resurvey Plat				17 77		Yes			272	1450	51	1773	173	286			17	476	476																					
3	Minnie Agnes + Rose Anna De Florin		Lot 1 in "Yellow" on Resurvey Plat				11 46		"			225	3800		3225	405	800				805	805																					
4			Lot 2 in "White" on Resurvey Plat				8 92		"			45			45	9					9	9																					
5																																											
6	Bert + Louise Woodford		Lot 3 in "Blue" on Resurvey Plat				10 30		Yes			110	220		330	66					66																					
7	Earl Raymond + Amy S. Lusch		Lot 4 in "Red" on Resurvey Plat				1 60		"			15			15	3					3																					
8	Minnie Agnes + Rose Anna De Florin		Lot 3 in "White" on Resurvey Plat				1 60		"			15			15	3					3																					
9	James N. + Nadine A. Livingston		N. Lot 5 S. of Rig. Lot 7 in "Blue" on Resurvey Plat				3 00		"			56	365		421	29	92				121	121																					
10	Geo. C. + Clarice T. Primus		N. Lot 5 S. of Rig. Lots W 209 and 4 in White on Resurvey Plat				6 73		"			125	150		275	57					57																					
11	James N. + Nadine A. Livingston		Lot 5 W 209 ft. of Rig. on Lots 10, 209 in "Blue" on Resurvey Plat; Lot 4 in "Green" on Resurvey Plat				1 12		"			70	480		550	110					110	110																					
12	Walter S. + Magdaline H. Leslie		W. 10.85 acs. of Lot 1 in "Pink" lot on Resurvey Plat				10 35		Yes			90			90		30				30																					
13	A.J. Thompson		E. 6.15 acs. of W½ of S½ of W½ of Lot 1 in "Yellow" on Resurvey Plat				5 65		Yes			30			30	6					6																					
14	Bert + Louise Woodford		SE¼ of S½ of W½ of Lot 1 in "Blue" on Resurvey Plat				72		"			5			5	1					1																					
15	A.J. Thompson		SE¼ of S½ of W½ of Lot 1 in "Yellow" on Resurvey Plat				13 60		"			146	260		405	81					81																					
16	R.O. + S.H. Simonson		NE¼ of SE¼ and Lot 3 in "Yellow" on Resurvey Plat				14 80		"			70			70	14					14																					
17	Bert + Louise Woodford		Lot 1 S. 11 acs. of Lot 3 and Lot 5 in "Blue" on Resurvey Plat				3 86		"			20			20	4					4																					
18	Earl Raymond + Amy S. Lusch		Lot 5 in "Red" on Resurvey Plat				4 70		"			20			20	4					4																					
19	Bert + Louise Woodford		Lot 1 in "Blue" on Resurvey Plat (see N. 232)				2 88		"			15			15	3					3																					
20																																											
							119 06					1339	5925	51	7315	968	808			17	1793																					

Continued on next page.

Line	Valuations by school districts as equalized by Department of Taxation	Tax including State Homestead ..... Mills	State Tax on Non-Homestead 8.86 Mills	Special Taxes	Total Taxes	Paid	When Paid (Month Day Year)	Number of Receipt	March Settlement 1949	June Settlement 1949	Penalty	November Settlement 1949	Penalty	Collections to First Monday in January 1950	Penalty	Delinquent on First Monday in January 1950	Penalty	Total Delinquent Tax and Penalty	Remarks
1																			
2	H 190 / NH 286	80 92	1 10		82 02	2nd Half Paid OCT 20 1949	12396			41 01		41 01							
3	H 405 / NH 400	126 86	1 54		128 40	1st Half Paid MAY 31 1949	6379			69 20		69 20							
4	H 9	1 40			1 40	PAID IN FULL NOV 4 - 1949	14023							1 40	11				
5																			
6	H 66	10 24			10 24	PAID IN FULL NOV 4 - 1949	14023							10 24	58				
7	H 3	46			46	2nd Half Paid OCT 20 1949	12396			23		23							
8	H 3	46			46	1st Half Paid MAY 31 1949	6379							46	04				
9	H 29 / NH 92	20 66	36		21 02	PAID IN FULL NOV 4 - 1949													
10	H 57	8 84			8 84	2nd Half Paid OCT 20 1949	12397			10 51		10 51							
11	H 110	18 70			18 70	1st Half Paid MAY 31 1949	6379			88		88							
12	30	4 66	12		4 78	PAID IN FULL JUL 18 1949	10031			93 35		93 35							
13	H 6	94			94	1st Half Paid MAY 23 1949	5449			47		47							
14	H 1	16			16	2nd Half Paid OCT 3 1949	12317												
15	H 81	13 56			13 56	PAID IN FULL NOV 4 - 1949	14023							16	01				
16	H 14	2 18			2 18	2nd Half Paid OCT 3 1949	12317												
17	H 4	62			62	1st Half Paid MAY 23 1949	5449			62		62							
18	H 4	62			62	1st Half Paid MAY 31 1949	6287			31		31							
19	H 3	46			46	PAID IN FULL NOV 4 - 1949	14023							46	04				
20																			
	H 2351 / NH 2014 / 4365	30 36	3 34		30 36				NH 13907			14023		1124					
	NH 30 / 2014 / 2044																		
	4395 / 4395																		

Assessment Roll and Tax List of Real Property in the Town of Shingobee

Cass County, Minnesota, for Taxes for the Year 1948.

	IN WHOSE NAME ASSESSED	TO WHOM TRANSFERRED	DESCRIPTION OF PROPERTY: SUBDIVISION	Sec. or Lot	Town. or Block	Rng.	Number of Acres of Land: Acres	100ths	No. School District	Individual Real Estate Tax	Individual Personal Tax	TRUE AND FULL VALUATIONS: LAND (Exclusive of Structures and Improvements) Dollars	BUILDINGS and Other Structures Dollars	MACHINERY Permanently Attached to Real Estate Dollars	TOTAL True and Full Value Dollars	ASSESSED VALUATIONS: RURAL Homestead Up to $1,000 20% Dollars	RURAL Over $1,000 and Non-Homestead 33⅓% Dollars	ALL OTHER Homestead Up to $1,000 25% Dollars	ALL OTHER Over $1,000 and Non-Homestead 40% Dollars	ALL OTHER Machinery Permanently Attached to Real Estate 33⅓% Dollars	TOTAL ASSESSED VALUE Dollars	Total Amount Value as Revalued by the Board of Review Dollars	FINAL EQUALIZED VALUE Dollars
1	Bert Woodford		N.225' of Lot 1 in "Blair" on Resurvey Plat	8	142	31	2.70		5	Yes		35	40		75	15					15		
2	A. J. Thompson		7.5 acs of SW¼ of SE¼ S. of Rg RR of Lot 1 in "Yellow" on Resurvey Plat				7.05		"			70			70	8					8		
3	Bert & Louise Woodford		Lot 6 in "Blue" on Resurvey Plat				1.20		"			15			15	3					3		
4	" "		7.6 5.8 acs of SW¼ of SE¼ on Lot 2 in "Blue" on Resurvey Plat				3.80		"			25			25	5					5		
	State of Minnesota		1.56 acs of SE¼ of SE¼ S of Rgn RR of Lot 5 in "White" on Resurvey Plat; 10¼ of SE¼ Trg. Rg on Lot 3 in "Yellow" on Resurvey Plat																				
5	R. O. & S. H. Simonson						41.22			Yes		75			75	15					15		
6			NW¼ of NW¼																				
7			SW¼ of NW¼																				
8			SE¼ of NW¼																				
9																							
10			NE¼ of SW¼																				
11			NW¼ of SW¼																				
12			SW¼ of SW¼																				
13			SE¼ of SW¼																				
14																							
15			NE¼ of SE¼																				
16			NW¼ of SE¼																				
17			SW¼ of SE¼																				
18			SE¼ of SE¼																				
19																							
20							359.94					190	40		230	46					46		

	SOLD FOR TAXES	VALUATIONS BY SCHOOL DISTRICTS AS EQUALIZED BY DEPARTMENT OF TAXATION: District No. ..... Rate ..... Mills Dollars	District No. ..... Rate ..... Mills Dollars	District No. ..... Rate ..... Mills Dollars	District No. 5 Rate 33.8 Mills Dollars	District No. ..... Rate ..... Mills Dollars	District No. ..... Rate ..... Mills Dollars	Tax including State Homestead ..... Mills $ cts.	State Tax on Non-Homestead 2.8 Mills $ cts.	SPECIAL TAXES $ cts.	TOTAL TAXES $ cts.		PAID	WHEN PAID Month Day Year	Number of Receipt	March Settlement 1949 $ cts.	June Settlement 1949 $ cts.	Penalty $ cts.	November Settlement 1949 $ cts.	Penalty $ cts.	Collections in Fun. Monday in January 1950 $ cts.	Penalty $ cts.	Delinquent as Fun. Monday in January 1950 $ cts.	Total Delinquent Tax and Penalty $ cts.	REMARKS
1				H. 15				232	6		238	1	PAID IN FULL	NOV 4 - 1949	4023						238	19			
2				H. 8				124			124	2	1st Half Paid	MAY 23 1949	5449			62							
													2nd Half Paid	OCT 3 1949	5559										
3				H. 3				46			46	3	PAID IN FULL	NOV 4 - 1949	4023						46	3.4			
4				H. 5				78			78	4	PAID IN FULL	NOV 4 - 1949	4023						78	5.6			
5												5													
6				H. 15				232			232	6	1st Half Paid	MAY 31 1949	4787			116							
													2nd Half Paid	OCT 3 1949	5371										
7												7													
8												8													
9												9													
10												10													
11												11													
12												12													
13												13													
14												14													
15												15													
16												16													
17												17													
18												18													
19												19													
20		710	14	46		a	718				718	20				a	178		178						

	In Whose Name Assessed	To Whom Transferred	Description of Property: Subdivision	Sec. or Lot	Town or Block	Rng.	Number of Acres of Land: Acres	100ths	No. School District	Indicate Farm Land Tax as %	Indicate Rural Tax as %	True and Full Valuations: Land Exclusive of Structures and Improvements	Buildings and Other Structures	Machinery Permanently Attached to Real Estate	Total True and Full Value	Assessed Valuations: Rural: Homestead Up to $1,000 20%	Rural: Over $1,000 and Non-Homestead 33⅓%	All Other: Homestead Up to $4,000 25%	All Other: Over $4,000 and Non-Homestead 40%	Machinery Permanently Attached to Real Estate 33⅓%	Total Assessed Value	Total Assessed Value as Equalized by the Board of Review	Final Equalized Value
							Acres	100ths				Dollars	Dollars	Dollars	Dollars	Dollars	Dollars	Dollars	Dollars	Dollars	Dollars	Dollars	Dollars
1			NE¼ of NE¼	9	142	31			5														
2			NW¼ of NE¼																				
3			SW¼ of NE¼																				
4			SE¼ of NE¼																				
5	Sverre Odegaard		Lot 1 less 6.33 acres Hy				10	42		No		27			27		9				9		
6	~~[illegible]~~,	Carl A. + Louise Miller	~~NE¼ of NW¼~~ Lot 3				31	25		No		620	1120	80	1820	730 ~~866~~	200				930 ~~1066~~	1066 M	
7			NW¼ of NW¼																				
8			SW¼ of NW¼																				
9			SE¼ of NW¼																				
10																							
11	~~Affidavit by Edwin P. Benton, Matt Ben~~		NE¼ of SW¼																				
12	Edna Rapp's int, Grace H. Sallee's int.		NW¼ of SW¼				40			No		216			216		72				72		
13	" " " "		SW¼ of SW¼ less Rd				35			"		189			189		63				63		
14	~~[illegible]~~,	Carl A. + Louise Miller	~~SE¼ of SW¼~~ Lot 4				44	50		Yes		420	500		920	184					184	184 M	
15																							
16	~~Affidavit by Edwin P. Benton~~		~~NE¼ of SE¼~~ Lot 2				40			No		260	180		540		180				180		
17	Edna Rapp's int, Grace H. Sallee's int.		NW¼ of SE¼																				
18			SW¼ of SE¼																				
19			SE¼ of SE¼																				
20																							
							201	17				1847	1800	80	3727	580 H 114	324 594				904 708	874	

	Sold for Taxes	Valuations by School Districts as Equalized by Department of Taxation: District No. ..... Rate ..... Mills Dollars	District No. ..... Rate ..... Mills Dollars	District No. ..... Rate ..... Mills Dollars	District No. 9 Rate 23.00 Mills Dollars	District No. 5 Rate 23.00 Mills Dollars	District No. ..... Rate ..... Mills Dollars	Tax including State Homestead	State Tax on Non-Homestead 3.86 Mills $ cts.	Special Taxes $ cts.	Total Taxes $ cts.	Paid	When Paid Month Day Year	Number of Receipt	March Settlement 1949 $ cts.	June Settlement 1949 $ cts.	Penalty $ cts.	November Settlement 1949 $ cts.	Penalty $ cts.	Collections to First Monday in January 1950 $ cts.	Penalty $ cts.	Delinquent on First Monday in January 1950 $ cts.	Total Delinquent Tax and Penalty $ cts.	Remarks
1																								
2																								
3																								
4																								
5	SOLD FOR TAXES				9			140	04		144													
6					#-230							PAID IN FULL	MAY 10 1949	5389		7388							144	
7					NH-200			7310	28		7388													
8																								
9																								
10																								
11																								
12					72			1116	28		1144	2nd Half Paid	MAR 29 1949	4379		572								
13					63			976	24		1000	1st Half Paid	MAR 25 1949	4237		500								
14					H 184			3128			3128	2nd Half Paid	MAR 29 1949	4379		500								
15												1st Half Paid	MAR 25 1949	4237		3128								
16					180			2790	70		2860	PAID IN FULL	MAY 10 1949	5389		1430								
17												2nd Half Paid	MAR 29 1949	4379		1430								
18												1st Half Paid	MAR 25 1949	4237		1430								
19																								
20																								
		324 H 114	324 594	M	22	204		5664							M 1856 A 5004									

Assessment Roll and Tax List of Real Property in the Town of Shingobee

Cass County, Minnesota, for Taxes for the Year 1948.

	In Whose Name Assessed	To Whom Transferred	Description of Property: Subdivision	Sec. or Lot	Town or Block	Rge.	Number of Acres of Land: Acres	Mills	No. School District	Mills Gross Rural Tax per Re	Mills Gross Other Tax per Re	True and Full Valuations: Land Exclusive of Structures and Improvements (Dollars)	Buildings and Other Structures (Dollars)	Machinery Permanently Attached to Real Estate (Dollars)	Total True and Full Value (Dollars)	Assessed Valuations: Rural: Homestead Up to $4,000 20% (Dollars)	Rural: Over $4,000 and Non-Homestead 33⅓% (Dollars)	All Other: Homestead Up to $4,000 25% (Dollars)	All Other: Over $4,000 and Non-Homestead 40% (Dollars)	All Other: Machinery Permanently Attached to Real Estate 33⅓% (Dollars)	Total Assessed Value (Dollars)	Total Assessed Value as Equalized by the Board of Review (Dollars)	Final Equalized Value (Dollars)
	Esther L. Peterson		NE¼ of NW¼ Less	10	142	31	19		5	70		135	120		255		85				85		
2			NW¼ of NE¼																				
3			SW¼ of NE¼																				
4			SE¼ of NE¼																				
5																							
6			NE¼ of NW¼																				
7			NW¼ of NW¼																				
8			SW¼ of NW¼																				
9			SE¼ of NW¼																				
10																							
11			NE¼ of SW¼																				
12			NW¼ of SW¼																				
13			SW¼ of SW¼																				
14			SE¼ of SW¼																				
15																							
16			NE¼ of SE¼																				
17			NW¼ of SE¼																				
18			SW¼ of SE¼																				
19			SE¼ of SE¼																				
20																							
							19					135	120		255		85				85		

	Sold for Taxes	Valuations by School Districts as Equalized by Department of Taxation: District No. / Rate / Mills / Dollars	District No. / Rate / Mills / Dollars	District No. / Rate / Mills / Dollars	District No. / Rate / Mills / Dollars	District No. / Rate / Mills / Dollars	District No. / Rate / Mills / Dollars	Tax including State Homestead Mills $ cts.	State Tax on Non-Homestead Mills $ cts.	Special Taxes $ cts.	Total Taxes $ cts.	Paid	When Paid: Month Day Year	Number of Receipt	March Settlement 1949 $ cts.	June Settlement 1949 $ cts.	Penalty $ cts.	November Settlement 1949 $ cts.	Penalty $ cts.	Collections in First Monday in January 1950 $ cts.	Penalty $ cts.	Delinquents on First Monday in January 1950 $ cts.	Total Delinquent Tax and Penalty $ cts.	Remarks
1					85			13 18	22		1350	PAID IN FULL MAY 2 7	6278			1350								
2																								
3																								
4																								
5																								
6																								
7																								
8																								
9																								
10																								
11																								
12																								
13																								
14																								
15																								
16																								
17																								
18																								
19																								
20																								
					85			13 18	22		1350					1350								

Form 5-D

	In Whose Name Assessed	To Whom Transferred	Description of Property: Subdivision	Sec. or Lot	Town or Block	Rng.	Number of Acres of Land: Acres	100ths	No. School District	Indicates Homestead Tax Relief	Indicates Application Tax Relief	True and Full Valuations: Land Exclusive of Structures and Improvements (Dollars)	Buildings and Other Structures (Dollars)	Machinery Permanently Attached to Real Estate (Dollars)	Total True and Full Value (Dollars)	Assessed Valuations: Rural: Homestead Up to $4,000 20% (Dollars)	Rural: Over $4,000 and Non-Homestead 33⅓% (Dollars)	All Other: Homestead Up to $4,000 25% (Dollars)	All Other: Over $4,000 and Non-Homestead 40% (Dollars)	Machinery Permanently Attached to Real Estate 33⅓% (Dollars)	Total Assessed Value (Dollars)	Total Assessed Value as Equalized by the Board of Review (Dollars)	Final Equalized Value (Dollars)
			NE ¼ of NE ¼	11	142	31			5														
			NW ¼ of NE ¼																				
	State of Minnesota		W½ of SW ¼ of NE ¼																				
	Nathaniel C. & Bertha Bennett		½ acc of N½ of Lot 2				50		No			9			9		3				3		
	N. C. Bennett		N½ of Lot 2 less platted & less ½ acc.				26	63	No			135			135		45				45		
			NE ¼ of NW ¼																				
	Leonard Peterson		NW ¼ of NW ¼				40		No			144			144		48				48		
	Ethel L. Peterson		SW ¼ of NW ¼ Lot 1				38		No			144			144		48				48		
	State of Minnesota		N½ of SE ¼ of NW ¼																				
	John H. & Emma J. Reed James O. & Mary M. Reed's, John H. & Norma V. Reed's		Lot 6	12	142	31	22		5	No		72			72		24				24		
	State of Minnesota		W½ of NW¼ of NE¼																				
			E½ of NW¼ of NE¼																				
	U. S. of America		SW ¼ of SW ¼																				
			SE ¼ of SW ¼																				
			Lot 1																				
			NE ¼ of SE ¼																				
	State of Minnesota		NW ¼ of NE ¼ Lot 3																				
	Chas. Monroe Quillette		Lot 8 less platted & less 3 acc. Cemetery				10		740? No			90			90		30				30		
	State of Minnesota		Part of Lot 8																				
	Edward Johnson		3 acc. of Lot 8				3		No			27			27		9				9		
							140	13				621			621		207				207		

	Sold for Taxes	Validations by School Districts as Equalized by Department of Taxation: District No. / Rate / Mills	District No. / Rate / Mills	District No. / Rate / Mills	District No. / Rate / Mills	District No. / Rate / Mills	District No. / Rate / Mills	Tax including State Homestead (Mills) $ cts.	State Tax on Non-Homestead 22.4 Mills $ cts.	Special Taxes $ cts.	Total Taxes $ cts.	Paid	When Paid (Month Day Year)	Number of Receipt	March Settlement 1949 $ cts.	June Settlement 1949 $ cts.	Penalty $ cts.	November Settlement 1949 $ cts.	Penalty $ cts.	Collections to First Monday in January 1950 $ cts.	Penalty $ cts.	Delinquent on First Monday in January 1950 $ cts.	Total Delinquent Tax and Penalty $ cts.	Remarks
1																								
2																								
3																								
4				3				46			46	PAID IN FULL MAY 31 1949	7325		46									
5				45				698	18		716	PAID IN FULL MAY 31 1949	7325		716									
6																								
7				48				744	18		762	PAID IN FULL MAY 27 1949	6778		762									
8				48				744	18		762	PAID IN FULL MAY 27 1949	6778		762									
9																								
10				24				372	10		382	PAID IN FULL MAY 31 1949	9523		382									
11																								
12																								
13																								
14																								
15																								
16																								
17																								
18				30				466	12		478	PAID IN FULL MAY 27 1949	9534		478									
19																								
20				9				[illegible]	04		144	PAID IN FULL MAY 6 1949	5099		144									
				207				3242	80		3290					a 3290								

Form 1-D (Revised 1948)

Assessment Roll and Tax List of Real Property in the Town of Shingobee, Cass County, Minnesota, for Taxes for the Year 1948.

	In Whose Name Assessed	To Whom Transferred	Description of Property: Subdivision	Sec. or Lot	Town or Block	Reg.	Number of Acres of Land (Acres / 100ths)	No. School District	Indicate Homestead Tax by Ha	Indicate Non-Homestead Tax by Na	True and Full Valuations: Land Exclusive of Structures and Improvements (Dollars)	Buildings and Other Structures (Dollars)	Machinery Permanently Attached to Real Estate (Dollars)	Total True and Full Value (Dollars)	Assessed Valuations: Rural: Homestead Up to $4,000 20% (Dollars)	Rural: Over $4,000 and Non-Homestead 33⅓% (Dollars)	All Other: Homestead Up to $4,000 25% (Dollars)	All Other: Over $4,000 and Non-Homestead 40% (Dollars)	Machinery Permanently Attached to Real Estate 33⅓% (Dollars)	Total Assessed Value (Dollars)	Total Assessed Value as Equalized by the Board of Review (Dollars)	Final Equalized Value (Dollars)
1	U. S. of America in trust for Minn. Chippewa Tribe		E½ of NE¼ of NE¼	13	142	31		5														
2			NW¼ of NE¼																			
3			SW¼ of NE¼																			
4			SE¼ of NE¼																			
5																						
6	Faye C. Andrews		NE¼ of NW¼ Lot 1	15	142	31	1.02	16			18			18		6				6		
7			NW¼ of NW¼																			
8			SW¼ of NW¼																			
9			SE¼ of NW¼																			
10																						
11			NE¼ of SW¼																			
12			NW¼ of SW¼																			
13			SW¼ of SW¼																			
14			SE¼ of SW¼																			
15																						
16			NE¼ of SE¼																			
17			NW¼ of SE¼																			
18			SW¼ of SE¼																			
19			SE¼ of SE¼																			
20																						
							1.12				18			18		6				6		

	Sold for Taxes	Validations by School Districts as Equalized by Department of Taxation: District No. / Rate / Mills	District No. / Rate / Mills	District No. / Rate / Mills	Tax Including State Homestead (Mills, $ cts.)	State Tax on Non-Homestead 3.24 Mills ($ cts.)	Special Taxes ($ cts.)	Total Taxes ($ cts.)	Paid	When Paid (Month Day Year)	Number of Receipt	March Settlement 1949 ($ cts.)	June Settlement 1949 ($ cts.)	Penalty	November Settlement 1949	Penalty	Collections to First Monday in January 1950	Penalty	Delinquent on First Monday in January 1950	Penalty	Total Delinquent Tax and Penalty	Remarks
1																						
2																						
3																						
4																						
5																						
6			6			94	02		96	PAID IN FULL MAY 31 1949			96									
7																						
8																						
9																						
10																						
11																						
12																						
13																						
14																						
15																						
16																						
17																						
18																						
19																						
20																						
			6			94	02		96				96									

Assessment Roll and Tax List of Real Property in the Town of Shingobee Cass County, Minnesota, for Taxes for the Year 1948.

	In Whose Name Assessed	To Whom Transferred	Description of Property: Subdivision	Sec. or Lot	Town or Block	Rng.	Number of Acres of Land: Acres	100ths	No. School District	Indicate Road Tax or No Tax	Indicate Road Tax or No Tax	True and Full Valuations: Land Exclusive of Structures and Improvements (Dollars)	Buildings and Other Structures (Dollars)	Machinery Permanently Attached to Real Estate (Dollars)	Total True and Full Value (Dollars)	Assessed Valuations: Rural: Homestead Up to $4,000 20% (Dollars)	Rural: Over $4,000 and Non-Homestead 33⅓% (Dollars)	All Other: Homestead Up to $4,000 25% (Dollars)	All Other: Over $4,000 and Non-Homestead 40% (Dollars)	Machinery Permanently Attached to Real Estate 33⅓% (Dollars)	Total Assessed Value (Dollars)	Total Assessed Value as Equalized by the Board of Review (Dollars)	Final Equalized Value (Dollars)
1			NE¼ of NE¼	16	142	31			5														
2			NW¼ of NE¼																				
3			SW¼ of NE¼																				
4			SE¼ of NE¼																				
5	Mary A. Ray		S.450' of Lot 1 - E. of Ry				1.50			Yes		180	1000	39	1219	36	233			12	347		
6	Edith M. Mipham		Lot 1 less Ry & acc				24.73			No		135			135		45				45		
7	G. & Genevieve Fischer		NW¼ of NW¼				33.73			Yes		180	50		230	46					46		
	State of Minnesota																						
8			SW¼ of NW¼																				
9	Edith M. Mipham		Lot 2 less Ry & less Plat of Chippewa Tract				3.0			Yes		162			162		54				54		
10																							
11	John, H. A. & Sophia Hanson		Lot 3 less Ry & Hy				39.15			Yes		200			200	40					40		
12	" "		NW¼ of SW¼				33.61			"		180			180	36					36		
	State of Minnesota																						
13			SW¼ of SW¼																				
14	John, H. A. & Sophia Hanson		Lot 4 less Ry & Hy				44.73			Yes		240			240	48					48		
15																							
16			NE¼ of SE¼																				
17			NW¼ of SE¼																				
18			SW¼ of SE¼																				
19			SE¼ of SE¼																				
20																							
							209.65					1277	1050	39	2366	406	99			13	518		

	Sold for Taxes	Validations by School Districts as Equalized by Department of Taxation: District No. ..... Rate ..... Mills ..... Dollars	District No. ..... Rate ..... Mills ..... Dollars	District No. ..... Rate ..... Mills ..... Dollars	District No. 5 Rate 40 Mills 135.00 Dollars	District No. 5 Rate 40 Mills 135.00 Dollars	District No. ..... Rate ..... Mills ..... Dollars	Tax including State Homestead ..... Mills $ cts.	State Tax on Non-Homestead 3.8 Mills $ cts.	Special Taxes $ cts.	Total Taxes $ cts.		Paid	When Paid: Month Day Year	Number of Receipt	March Settlement 1949 $ cts.	June Settlement 1949 $ cts.	Penalty $ cts.	November Settlement 1949 $ cts.	Penalty $ cts.	Collections to First Monday in January 1950 $ cts.	Penalty $ cts.	Delinquent on First Monday in January 1950 $ cts.	Total Delinquent Tax and Penalty $ cts.	Remarks
1												1													
2												2													
3												3													
4												4													
5				H-1091							59.04	5	PAID IN FULL	MAY 3 0 1949	6052		59.04								
				M-2335																					
6				45				58.14	90		71.6	6	PAID IN FULL	JUL 2 8 1949	11877				71.6	11					
7				H 46				69.8	18		71.4	7	PAID IN FULL	MAY 2 3 1949	5445		71.4								
8								71.4				8													
9				54				83.8	20		85.8	9	PAID IN FULL	JUL 2 8 1949	11877				85.8	13					
10												10													
11				H 40				62.0			62.0	11	1st Half Paid	MAY 3 1 1949	5721		31.0								
													2nd Half Paid	OCT 1 9 1949	6724				31.0						
12				H 36				55.8			55.8	12	1st Half Paid	MAY 3 1 1949	5721		27.9								
													2nd Half Paid	OCT 1 9 1949	6724				27.9						
13												13													
14				H 48				74.4			74.4	14	1st Half Paid	MAY 3 1 1949	5721		37.2								
													2nd Half Paid	OCT 1 9 1949	6724				37.2						
15												15													
16												16													
17												17													
18												18													
19												19													
20												20													
			H 176 109																						
			M 98 238																						
			267 347																						
							Q 41.72	123			101.14														
							MA 59.14																		
																	M 59.04								
																	M 16.75		25.35						

Assessment Roll and Tax List of Real Property in the Town of Shingobee

Cass County, Minnesota, for Taxes for the Year 1948.

	In Whose Name Assessed	To Whom Transferred	Description of Property: Subdivision	Sec. or Lot	Town or Block	Rge.	Number of Acres of Land (Acres / 100ths)	No. School District	Indicate if assessed for Tax or Sp.	Indicate if assessed for Tax or Sp.	True and Full Valuations: Land Exclusive of Structures and Improvements (Dollars)	Buildings and Other Structures (Dollars)	Machinery Permanently Attached to Real Estate (Dollars)	Total True and Full Value (Dollars)	Assessed Valuations: Rural: Homestead Up to $4,000 20% (Dollars)	Rural: Over $4,000 and Non-Homestead 33⅓% (Dollars)	All Other: Homestead Up to $4,000 25% (Dollars)	All Other: Over $4,000 and Non-Homestead 40% (Dollars)	Machinery Permanently Attached to Real Estate 33⅓% (Dollars)	Total Assessed Value (Dollars)	Total Assessed Value as Equalized by the Board of Review (Dollars)	Final Equalized Value (Dollars)
1	Grayson + Genevieve Fischer		NE¼ of NE¼	17	142	31	40	5	Yes		180	850		1030	206					206		
2	Laurence H. Thompson, Genevieve Fischer + Inez M. Berg		NW¼ of NE¼				40		"		180.			180	36					36		
3	~~U. S. of America~~		SW¼ of NE¼																			
4	U. S. of America		SE¼ of NE¼																			
5	~~U. S. of America~~		S½ of NE¼ of NW¼																			
6	A. J. + Lydia Thompson		N½ of NE¼ of NW¼				20		Yes		90			90	18					18		
7	U. S. of America		NW¼ of NW¼																			
8	U. S. of America		SW¼ of NW¼																			
9	U. S. of America		SE¼ of NW¼																			
10																						
11	U. S. of America		NE¼ of SW¼																			
12	U. S. of America		NW¼ of SW¼																			
13	U. S. of America		SW¼ of SW¼																			
14	U. S. of America		SE¼ of SW¼																			
15																						
16	State of Minnesota		NE¼ of SE¼																			
17	U. S. of America		NW¼ of SE¼																			
18	U. S. of America		SW¼ of SE¼																			
19	U. S. of America		SE¼ of SE¼																			
20																						
							100				450	850		1300	260					260		

	Sold for Taxes	Valuations by School Districts as Equalized by Department of Taxation: District No. / Rate / Mills (Dollars)	District No. / Rate / Mills (Dollars)	District No. / Rate / Mills (Dollars)	District No. / Rate / Mills (Dollars)	District No. / Rate / Mills (Dollars)	Tax including State Homestead ... Mills ($ cts.)	State Tax on Non-Homestead 3.6 Mills ($ cts.)	Special Taxes ($ cts.)	Total Taxes ($ cts.)		Paid	When Paid (Month, Day, Year)	Number of Receipt	March Settlement 1949 ($ cts.)	June Settlement 1949 ($ cts.)	Penalty ($ cts.)	November Settlement 1949 ($ cts.)	Penalty ($ cts.)	Collections to First Monday in January 1950 ($ cts.)	Penalty ($ cts.)	Delinquent on First Monday in January 1950 ($ cts.)	Total Delinquent Tax and Penalty ($ cts.)	Remarks
1			#206				31.94			31.94	✓	PAID IN FULL	MAY 23 1949	5448		31.94 ✓								
2			#36				5.58			5.58	✓	1st Half Paid		5449		2.79 ✓		2.79 ✓						
												2nd Half Paid	OCT 8 1949	5449										
3																								
4																								
5			#18				2.80			2.80	✓	1st Half Paid		5449		1.40 ✓		1.40 ✓						
												2nd Half Paid	OCT 8 1949	5449										
6																								
7																								
8																								
9																								
10																								
11																								
12																								
13																								
14																								
15																								
16																								
17																								
18																								
19																								
20																								
			#260				46.32			46.32						36.13		4.19						

Number	In Whose Name Assessed	To Whom Transferred	Description of Property: Subdivision	Sec. or Lot	Town or Block	Rng.	Number of Acres or Land: Acres	Tenths	No. School District	Indicate Homestead Tax or No	Indicate Non-Homestead Tax or No	True and Full Valuations: Land Exclusive of Structures and Improvements (Dollars)	Buildings and Other Structures (Dollars)	Machinery Personally Attached to Real Estate (Dollars)	Total True and Full Value (Dollars)	Assessed Valuations: Rural: Homestead Up to $4,000 20% (Dollars)	Rural: Over $4,000 and Non-Homestead 33⅓% (Dollars)	All Other: Homestead Up to $4,000 25% (Dollars)	All Other: Over $4,000 and Non-Homestead 40% (Dollars)	Machinery Personally Attached to Real Estate 33⅓% (Dollars)	Total Assessed Value (Dollars)	Total Assessed Value as Equalized by the Board of Review (Dollars)	Final Equalized Value (Dollars)
1	U. S. of America		NE ¼ of NE ¼				18	14	31	5													
2	U. S. of America		NW ¼ of NE ¼																				
3	U. S. of America		SW ¼ of NE ¼																				
4	U. S. of America		SE ¼ of NE ¼																				
5																							
6	U. S. of America		NE ¼ of NW ¼																				
7	U. S. of America		~~NW ¼ of NW ¼~~ Lot 1																				
8	U. S. of America		~~SW ¼ of NW ¼~~ " 2																				
9	U. S. of America		SE ¼ of NW ¼																				
10																							
11	U. S. of America		NE ¼ of SW ¼																				
12	U. S. of America		~~NW ¼ of SW ¼~~ Lot 3																				
13	U. S. of America		~~SW ¼ of SW ¼~~ " 4																				
14	U. S. of America		SE ¼ of SW ¼																				
15																							
16	U. S. of America		NE ¼ of SE ¼																				
17	U. S. of America		NW ¼ of SE ¼																				
18	U. S. of America		SW ¼ of SE ¼																				
19	U. S. of America		SE ¼ of SE ¼																				
20																							

Number	Sold for Taxes	Valuations by School Districts as Equalized by Department of Taxation: District No. Rate Mills (Dollars)	District No. Rate Mills (Dollars)	District No. Rate Mills (Dollars)	District No. Rate Mills (Dollars)	District No. Rate Mills (Dollars)	District No. Rate Mills (Dollars)	Tax Including State Homestead: Mills ($ cts.)	State Tax on Non-Homestead: Mills ($ cts.)	Special Taxes ($ cts.)	Total Taxes ($ cts.)	Number	Paid	When Paid: Month Day Year	Number of Receipt	March Settlement 1949 ($ cts.)	June Settlement 1949 ($ cts.)	Penalty ($ cts.)	November Settlement 1949 ($ cts.)	Penalty ($ cts.)	Collections to First Monday in January 1950 ($ cts.)	Penalty ($ cts.)	Delinquent on First Monday in January 1950 ($ cts.)	Total Delinquent Tax and Penalty ($ cts.)	Remarks
1												1													
2												2													
3												3													
4												4													
5												5													
6												6													
7												7													
8												8													
9												9													
10												10													
11												11													
12												12													
13												13													
14												14													
15												15													
16												16													
17												17													
18												18													
19												19													
20												20													

Assessment Roll and Tax List of Real Property in the Town of Shingobee

Cass County, Minnesota, for Taxes for the Year 1948.

	In Whose Name Assessed	To Whom Transferred	Description of Property: Subdivision	Sec. or Lot	Town or Block	Rng.	Number of Acres of Land (Acres)	No. School District	Individual Real Estate Tax or No	Individual Personal Tax or No	True and Full Valuations: Land Exclusive of Structures or Improvements (Dollars)	Buildings and Other Structures (Dollars)	Machinery Permanently Attached to Real Estate (Dollars)	Total True and Full Value (Dollars)	Assessed Valuations: Rural: Homestead Up to $4,000 20% (Dollars)	Rural: Over $4,000 and Non-Homestead 33⅓% (Dollars)	All Other: Homestead Up to $4,000 25% (Dollars)	All Other: Over $4,000 and Non-Homestead 40% (Dollars)	All Other: Machinery Permanently Attached to Real Estate 33⅓% (Dollars)	Total Assessed Value (Dollars)	Total Assessed Value as Equalized by the Board of Review (Dollars)	Final Equalized Value (Dollars)
	Loretta Hudson Prehn		NE¼ of NE¼	19	142	31	40	5	10		288			288		96				96		
	"		NW¼ of NE¼				40		"		287	125		412		128				128		
	"		SW¼ of NE¼				40		"		216			216		72				72		
	"		SE¼ of NE¼				40		"		216			216		72				72		
	U. S. of America		NE¼ of NW¼																			
	State of Minnesota		NW¼ of NW¼				Lot 1															
	U. S. of America		SW¼ of NW¼				" 2															
	U. S. of America		SE¼ of NW¼																			
	U. S. of America		NE¼ of SW¼																			
	U. S. of America		NW¼ of SW¼				Lot 3															
	U. S. of America		SW¼ of SW¼				" 4															
	U. S. of America		SE¼ of SW¼																			
	U. S. of America		NE¼ of SE¼																			
	U. S. of America		NW¼ of SE¼																			
	U. S. of America		SW¼ of SE¼																			
	U. S. of America		SE¼ of SE¼																			
							160 —				1007	125		1132		378				378		

Valuations by School Districts as Equalized by Department of Taxation

Sold for Taxes	District No. / Rate ... Mills (Dollars)	District No. / Rate ... Mills (Dollars)	District No. / Rate ... Mills (Dollars)	District No. 5 / Rate 22 Mills (Dollars)	District No. / Rate ... Mills (Dollars)	District No. / Rate ... Mills (Dollars)	Tax including State Homestead ... Mills ($ cts.)	State Tax on Non-Homestead 3.86 Mills ($ cts.)	Special Taxes ($ cts.)	Total Taxes ($ cts.)		Paid	When Paid (Month Day Year)	Number of Receipt	March Settlement 1949 ($ cts.)	June Settlement 1949 ($ cts.)	Penalty ($ cts.)	November Settlement 1949 ($ cts.)	Penalty ($ cts.)	Collections to First Monday in January 1950 ($ cts.)	Penalty ($ cts.)	Delinquent on First Monday in January 1950 ($ cts.)	Total Delinquent Tax and Penalty ($ cts.)	Remarks
				96			1488	38		1526	1	Penalty												
				138			2140	54		2194	2	PAID IN FULL	MAY 31 1949	1148				90	90					
				72			1116	28		1144	3	Penalty		1149		60 08								
				72			1116	28		1144	4	PAID IN FULL	MAY 31 1949											
												Penalty												
												PAID IN FULL	MAY 31 1949											
											5													
											6													
											7													
											8													
											9													
											10													
											11													
											12													
											13													
											14													
											15													
											16													
											17													
											18													
											19													
											20													
				378			5866	148		6008						6008								

	In Whose Name Assessed	To Whom Transferred	Description of Property: Subdivision	Sec. or Lot	Town or Block	Rge.	Number of Acres of Land (Acres / 100ths)	No. School District	Indicate Applicable Total Tax or No	Indicate Applicable Total Tax or No	True and Full Valuations: Land Exclusive of Structures and Improvements (Dollars)	Buildings and Other Structures (Dollars)	Machinery Permanently Attached to Real Estate (Dollars)	Total True and Full Value (Dollars)	Assessed Valuations: Rural: Homestead Up to $4,000 20% (Dollars)	Rural: Over $4,000 and Non-Homestead 33⅓% (Dollars)	All Other: Homestead Up to $4,000 25% (Dollars)	All Other: Over $4,000 and Non-Homestead 40% (Dollars)	Machinery Permanently Attached to Real Estate 33⅓% (Dollars)	Total Assessed Value (Dollars)	Total Assessed Value as Equalized by the Board of Review (Dollars)	Final Equalized Value (Dollars)	Remarks
1	U. S. of America		NE¼ of NE¼		20	142	31	5															
2	Edward J. & Clara E. Kiestner		NW¼ of NE¼				42.98		No		205	140		345	69					69			
3	U. S. of America		SW¼ of NE¼																				
4	U. S. of America		SE¼ of NE¼																				
5																							
6	Olga Carlson		NE¼ of NW¼				37.62		No		165	60		225		75				75			
7	U. S. of America		NW¼ of NW¼																				
8	U. S. of America		SW¼ of NW¼																				
9	C. H. Swenson		SE¼ of NW¼				39.42		No		165			165		55				55			
10																							
11	Alfred Hutchison & Adolphus Ferdinand Zymbal		NE¼ of SW¼				40.20		No		180			180		60				60			
12	U. S. of America		NW¼ of SW¼																				
13	U. S. of America		SW¼ of SW¼																				
14	U. S. of America		SE¼ of SW¼																				
15																							
16	Claude B. & Lillian Starr		NE¼ of SE¼				51.43		No		228			228		76				76			
17	Ferdinand Zymbal		NW¼ of SE¼				47.67				228			228		76				76			
18	U. S. of America		SW¼ of SE¼																				
19	Claude B. & Lillian Starr		SE¼ of SE¼				50.42		No		228			228		76				76			
20																							
							309.81				1399	200		1599	69	418				487			

	Sold for Taxes	Valuations by School Districts as Equalized by Department of Taxation: District No. ..... Rate ..... Mills	District No. ..... Rate ..... Mills	District No. ..... Rate ..... Mills	District No. 2 Rate 31 Mills	District No. ..... Rate ..... Mills	Tax including State Homestead ..... Mills	State Tax on Non-Homestead 3.8 Mills	Special Taxes	Total Taxes	Paid	When Paid (Month Day Year)	Number of Receipt	March Settlement 1949	June Settlement 1949	Penalty	November Settlement 1949	Penalty	Collections to First Monday in January 1950	Penalty	Delinquent on First Monday in January 1950	Total Delinquent Tax and Penalty	Remarks
		Dollars	Dollars	Dollars	Dollars	Dollar	$ cts.	$ cts.	$ cts.	$ cts.				$ cts.	$ cts.	$ cts.	$ cts.	$ cts.	$ cts.	$ cts.	$ cts.	$ cts.	
1																							
2					#. 69		1070			1070	PAID IN FULL	MAY 31 1949	6431		1070								
3																							
4																							
5																							
6	SOLD FOR TAXES				75		1162	28		1190												1190	
7																							
8																							
9					55		852	22		874	PAID IN FULL	DEC 2 1949	14767						874	70			
10																							
11					60		930	24		954	PAID IN FULL	MAY 3 1949	6822		954								
12																							
13																							
14																							
15																							
16					76		1178	30		1208	1st Half Paid 2nd Half Paid	MAY 31 1949 OCT 20 1949	6575 12866		604		604						
17	SOLD FOR TAXES				76		1178	30		1208	PAID IN FULL	MAY 31 1949	6128		1208								
18																							
19					76		1178	30		1208	1st Half Paid 2nd Half Paid	MAY 31 1949 OCT 20 1949	6575 12866		604		604						
20																							
				76	1178	a.	7548	164		7712				a	4448		1208		874			1190	

	In whose name assessed	To whom transferred	Description of property: Subdivision	Sec. or Lot	Town or Block	Rng.	Number of Acres of Land (Acres / 100ths)	No. School District	Indicates Homestead (H) or Not Homestead (N)	Indicates Homestead (H) or Not Homestead (N)	True and Full Valuations: Land Exclusive of Structures and Improvements (Dollars)	Buildings and Other Structures (Dollars)	Machinery Permanently Attached to Real Estate (Dollars)	Total True and Full Value (Dollars)	Assessed Valuations: Rural: Homestead Up to $4,000 20% (Dollars)	Rural: Other Than Homestead 33⅓% (Dollars)	All Other: Homestead Up to $4,000 25% (Dollars)	All Other: Other Than Homestead 40% (Dollars)	Machinery Permanently Attached to Real Estate 33⅓% (Dollars)	Total Assessed Value (Dollars)	Total Assessed Value as Equalized by the Board of Review (Dollars)	Final Equalized Value (Dollars)
1	Roderick E. + Mary J. LaBelle		Lot 1 Lake Alice Park + less Vanson Tract	21	142	31	2.18	5	H		324	600		924		308				308		
2	Albert Carlson		NW¼ of NW¼ Lot 2				39.50				216			216		72				72		
3	Raymond Lembke		S½ of SE¼ of NE¼ less 150' x 300'				38.60		H		430	225		655	131					131		
4	John, H.A. + Sophia Hanson		N½ of SE¼ of NE¼				40				430	560		990	198					198		
5	" "		a strip of land 4 rods wide along E. side of NE¼ of NW¼				1				15			15	3					3		
6	Albert Bratrud		N½ of NW¼ less strip Hada and E. 4 rods of E. side				39		H		279	120		399		133				133		
7	John, H.A. + Sophia Hanson		NW¼ of NW¼				40		H		215			215	43					43		
8	Albert Bratrud		SW¼ of NW¼				40		H		270	81		351		117				117		
9	"		SE¼ of NW¼				40				270	81		351		117				117		
10	Ed. J.P. Strube		S½ of NW¼ of SE¼				20				108			108		36				36		
11	U.S. of America		NE¼ of SW¼																			
12	U.S. of America		NW¼ of SW¼																			
13	U.S. of America		SW¼ of SW¼																			
14			SE¼ of SW¼																			
15	Edna C. McCarney Rice		N½ of SE¼ less N. 1036'				8.60		H		63			63		21				21		
16	A.N. + Edna Oberly		N. 1036' of NE¼ of SE¼																			
17	Alfred N. + Edna N. Oberly		N½ of NW¼ of SE¼				31.40		H		310	220		530	106					106		
18	Fred Fairbanks Guardian of Mother		N½ of SW¼ of SE¼				20				90			90	18					18		
19	Robert L. + Ruth E. Johnson		SE¼ of SE¼ less N. 532'				20				190	180		370	74					74		
20							85		H		370	305		675	135					135		
							433.28				3580	2372		5952	708	804				1512		

Continued on next page

	Sold for Taxes	Validations by School Districts as Equalized by Department of Taxation: District No. ..... Rate ..... Mills	District No. ..... Rate ..... Mills	District No. ..... Rate ..... Mills	District No. ..... Rate ..... Mills	District No. ..... Rate ..... Mills	District No. ..... Rate ..... Mills	Tax including State Homestead	State Tax on Non-Homestead 2.6 Mills	Special Taxes	Total Taxes	Paid	When Paid (Month, Day, Year)	Number of Receipt	March Settlement 1949	June Settlement 1949	Penalty	November Settlement 1949	Penalty	Collections to First Monday in January 1950	Penalty	Delinquent on First Monday in January 1950	Total Delinquent Tax and Penalty	Remarks
1					308			4774	118		4892	PAID IN FULL	JUN 15 1949	7896				4892	73					
2					72			1116	28		1144	PAID IN FULL	1949	7158				1144	17					
3					#131			2030			2030	PAID IN FULL	MAY 17 1949	5325		20 30								
4					#198			3070			3070	1st Half Paid / 2nd Half Paid	MAY 31 1949 / OCT 19 1949	5721 / 12736		15 35								
5					# 3			46			46	2nd Half Paid / 2nd Half Paid	MAY 31 1949 / OCT 19 1949	5721 / 12736		23								
6					133			2062	52		2114	2nd Half Paid / 1st Half Paid	OCT 14 1949 / MAY 31 1949	12736 / 5547		1057								
7					# 43			666			666	1st Half Paid / 2nd Half Paid	MAY 31 1949 / OCT 19 1949	5731 / 12736		333								
8					117			1814	46		1860	2nd Half Paid / 1st Half Paid	OCT 14 1949 / MAY 31 1949	12736 / 5547		1860								
9					117			1814	46		1860	2nd Half Paid / 1st Half Paid	OCT 14 1949 / MAY 31 1949	12736 / 5547		1860								
10					36			558	14		572	PAID IN FULL	MAY 31 1949	5726		572								
11																								
12																								
13																								
14																								
15					21			326	08		334	PAID IN FULL	FEB 5 1949	393	2 34									
16					#106			1644			1644	PAID IN FULL	31 1949	1833		16 44								
17					# 28			280			280	PAID IN FULL	31 1949	1833		280								
18	Abate. # 4163				~~# 74~~			~~748~~ 530			~~748~~ 530	2nd Half Paid / 1st Half Paid	OCT 14 1949 / MAY 31 1949	12736 / 5547										5.58 Abated
19					#135			2092			2092	2nd Half Paid / 1st Half Paid	OCT 14 1949 / MAY 31 1949	12736 / 5547		1620		1062						
20																								
				14	700		a	23340	312	3	23752				2 34	a 17956		11906						5.58
					1512																			

Assessment Roll and Tax List of Real Property in the ..... of Shingobee — Cass County, Minnesota, for Taxes for the Year 1948.

No.	In Whose Name Assessed	To Whom Transferred	Description of Property: Subdivision	Sec. or Lot	Town or Block	Rng.	Number of Acres of Land: Acres	100ths	No. Schl. District	Indicates Real Estate Taxed in Its Entirety	Indicates Real Estate Taxed in Part	True and Full Valuations: Land Exclusive of Structures and Improvements (Dollars)	Buildings and Other Structures (Dollars)	Machinery Permanently Attached to Real Estate (Dollars)	Total True and Full Value (Dollars)	Assessed Valuations: Rural: Homestead Up to $4,000 20% (Dollars)	Rural: Over $4,000 and Non-Homestead 33⅓% (Dollars)	All Other: Homestead Up to $4,000 25% (Dollars)	All Other: Over $4,000 and Non-Homestead 40% (Dollars)	All Other: Machinery Permanently Attached to Real Estate 33⅓% (Dollars)	Total Assessed Value (Dollars)	Total Assessed Value Equalized by the Board of Review (Dollars)	Final Equalized Value (Dollars)
1	Louis or Nettie L. Backer	Backer	S½ of NW¼ of SE¼ less lac	21	142	31	19		5	Yes		200	120		320	64					64		
2	Mrs. M. Blackburn																						
3	Donald + Frances Kelsey		3 rds along S. line of S½ of NW¼ of SE¼				1			"		15			15	3					3		
4			SW¼ of NE¼																				
5	John Hanson		Lot 1 NW¼ of Rg.				10			Yes		90			90	18					18		
6	Village of Walker		N. 535' of S6¼ of S6¼ less																				
7	Pearl Fairbanks		N. 515.8' of E. 1000'				5			Yes		60			60		20				20		
8			NE¼ of NW¼																				
9			NW¼ of NW¼																				
10			SW¼ of NW¼																				
11			SE¼ of NW¼																				
12	Village of Walker		N. 515.5' of E. 1000' of S6¼ of S6¼																				
13			NE¼ of SW¼																				
14			NW¼ of SW¼																				
15			SW¼ of SW¼																				
16	Wendelin + Agnes Ambert		S. 100' of N. 760' of W. 300' of S6¼ of N6¼ less 2 rds of 331				70			Yes		50	150		200	40					40		
17	" " "		50' x 100' of S½ of NE¼				70			"		50			50	10					10		
18			NE¼ of SE¼																				
19			NW¼ of SE¼																				
20			SW¼ of SE¼																				
			SE¼ of SE¼																				
							3570					465	270		735	135	20				155		

No.	Sold for Taxes	Validations by School Districts as Equalized by Department of Taxation: District No. ..... Rate ..... Mills (Dollars)	District No. ..... Rate ..... Mills (Dollars)	District No. ..... Rate ..... Mills (Dollars)	District No. ..... Rate ..... Mills (Dollars)	District No. ..... Rate ..... Mills (Dollars)	District No. ..... Rate ..... Mills (Dollars)	Tax Including State Homestead Mills	State Tax on Non-Homestead 5.46 Mills ($ cts.)	Special Taxes ($ cts.)	Total Taxes ($ cts.)	Paid	When Paid (Month Day Year)	Number of Receipt	March Settlement 1949 ($ cts.)	June Settlement 1949 ($ cts.)	Penalty ($ cts.)	November Settlement 1949 ($ cts.)	Penalty ($ cts.)	Collections to First Monday in January 1950 ($ cts.)	Penalty ($ cts.)	Delinquent on First Monday in January 1950 ($ cts.)	Total Delinquent Tax and Penalty ($ cts.)	Remarks
1				H 64				992			992							992	15					
2	SOLD FOR TAXES			H 3				46			46											46		
3																								
4				H 18				280			280	PAID IN FULL	JUN 1 1 1949	7056										
5				20				310	08		318	1st Half Paid	MAY 3 1 1949	5222		140		140					318 out	
6												2nd Half Paid	OCT 1 0 1949	5824										
7												Cancelled		Clerk										
8																								
9																								
10																								
11																								
12																								
13																								
14				H 40				620			620	PAID IN FULL	MAY 2 1 1949	5427		620								
15				H 10				156			156	PAID IN FULL	MAY 2 1 1949	5427		156								
16																								
17																								
18																								
19																								
20																								
		240		155																				
		24		20				24 04	08		2412					1916		1132				46	318	
				155																				

Assessment Roll and Tax List of Real Property in the Town of Shingobee, Cass County, Minnesota, for Taxes for the Year 1948.

For S.D. number see remarks

No.	In Whose Name Assessed	To Whom Transferred	Description of Property: Subdivision	Sec. or Lot	Town or Block	Rng.	Number of Acres of Land (Acres / 100ths)	No. School District	Indicate Homestead Tax or No	Indicate Non-Homestead Tax or No	True and Full Valuations: Land Exclusive of Structures and Improvements (Dollars)	Buildings and Other Structures (Dollars)	Machinery Permanently Attached to Real Estate (Dollars)	Total True and Full Value (Dollars)	Assessed Valuations: Rural: Homestead Up to $4,000 20% (Dollars)	Rural: Over $4,000 and Non-Homestead 33⅓% (Dollars)	All Other: Homestead Up to $4,000 25% (Dollars)	All Other: Over $4,000 and Non-Homestead 40% (Dollars)	Machinery Permanently Attached to Real Estate 33⅓% (Dollars)	Total Assessed Value (Dollars)	Total Assessed Value as Equalized by the Board of Review (Dollars)	Final Equalized Value (Dollars)
1	Augustus H. & Peter E. Paluckey		Lot 2 W. of Ry. (Property also owned by Park Dist. on N.; Quanic 2nd Addn. on S., Section line on E. & Quanicassee on W.)	22	142	31	21	5	Yes		190	520	60	770	142				20	162		
2	Lynne Quam		N. 35' x 291.81' of SW¼ of SE¼				4		No		31			31		7				7 na		
3	Bertha Woolbert						25		Yes		40	120		160			40			40 na		
4	Henry & Agnes Erickson		165' x 291.81' of SW¼ of SE¼				1.16		No		55	160		215				86		86 na		
5	Wallace A. & Helen E. Paradis		N. 50' of S. 516' of W. 291.81' of SW¼ of SE¼				33		No		30			30				12		12 na		
6	Mathilda & Floyd Bethel (Frances B. Pugh - atty. c.o.n. estate John C. Andrews Jr.)		100' x 291.81' of SW¼ of SE¼				67		Yes		60	200	45	305			65		15	80 na		
7	S. E. Wakefield		5 acs. of Lot 3 E. of Ry. + 2 ac. N. of Ry.				5		No		69			69		23				23 na		
8	Bert E. & Beatrice Gardner		100 ac. of Lot 3 S. of SE¼ #82 less 1 ac. to Hy. less 2½ ac.				150		Yes		120	190		310	62					62		
9			NE¼ of SW¼																			
10			NW¼ of SW¼																			
11	S. E. Wakefield		Lot 1 less 17 ac. Ry.				35.06		No		378			378		126				126 na		
12	Leslie & Irene Gardner		1 ac. of Lot 3 S. of SE¼ #82				1		Yes		55	660	90	805	173				30	173		
13																						
14	David Black (Frances B. Pugh - atty. c.o.n. estate of John C. Andrews, Jr.)		Lot 2 outside Village of Walker (See page 14)				21		No		500	4200	600	5340		1580			200	1780		
15	S. E. Wakefield		1 ac. N. E. of Lot 3				1		No		18			18		6				6 na		
16	The Dixon Lumber Co.		1 ac. of Lot 3				1		No		90	800 Sep. Bl.		890				356		356 na	356	
17	" "		2.5 ac. of Lot 3				2.50		"		150	165		315		105				105 na		
18	Village of Walker		1 ac. of SW¼ of SE¼				10.47				1776	7035	795	9606	347	1847	105	454	265	5018		

continued on next page.

No.	Sold for Taxes	Valuations by School Districts as Equalized by Department of Taxation: District No. / Rate (Mills)	District No. / Rate (Mills)	District No. / Rate (Mills)	District No. / Rate (Mills)	District No. / Rate (Mills)	Tax Including State Homestead (Mills)	State Tax on Non-Homestead 3.5 Mills	Special Taxes	Total Taxes	Paid	When Paid (Month Day Year)	Number of Receipt	March Settlement 1949	June Settlement 1949	Penalty	November Settlement 1949	Penalty	Collections to First Monday in January 1950	Penalty	Delinquent on First Monday in January 1950	Total Delinquent Tax and Penalty	Remarks
1		H. 162					2512			2512	2nd Half Paid 1st Half Paid	OCT 31 1949 MAY 31 1949	13864 9518		1256		1256						
2																							
3				7			120	02		122	PAID IN FULL	MAY 18 1949	5206		122								
4				H. 40			680			680	2nd Half Paid 1st Half Paid	OCT 31 1949 MAY 18 1949	13237 5312		340		340						
5																							
6				86			1462	30		1492	2nd Half Paid 1st Half Paid	NOV 16 1949 MAY 31 1949	14665 10365		746				746				Chate. #4314 Cancels Bond
7				12			204	04		208	PAID IN FULL	MAY 31 1949	6548		208								
8			H. 80				1360			1360	PAID IN FULL	MAY 23 1949	5667		1360								
9				23			392	08		400	PAID IN FULL	MAY 31 1949	7869		400								
10		H. 62					962			962	PAID IN FULL	MAY 28 1949	5714		962								
11																							
12																							
13				126			2142	48		2190	PAID IN FULL	MAY 31 1949	7865		2190								
14		H. 173					2682			2682	PAID IN FULL	MAY 28 1949	5915		2682								
15																							
16			1780				27592	688		28280	PAID IN FULL	MAY 31 1949	7876		28280								
17				6			102	02		104	PAID IN FULL	MAY 31 1949	7872		104								
18				356			6052	138		6190	2nd Half Paid 1st Half Paid	OCT 31 1949 MAY 31 1949	14617 7697		4808		4808						
19				105			1786	40		1826	2nd Half Paid 1st Half Paid	OCT 31 1949 MAY 31 1949	13648 9568		913								
20																							
		347	1780	1847	105	454	a 33741 na 14300	960	265	49018					a 33680 na 14298		5669						

Assessment Roll and Tax List of Real Property in the Town of Shingobee — Cass County, Minnesota, for Taxes for the Year 1948.

	In Whose Name Assessed	To Whom Transferred	Description of Property: Subdivision	Sec. or Lot	Town or Block	Rng.	Number of Acres of Land: Acres	Hdths	No. School District	Indicate Homestead Tax or No	Indicate Total Tax or No	True and Full Valuations: Land Exclusive of Structures and Improvements (Dollars)	Buildings and Other Structures (Dollars)	Machinery Permanently Attached to Real Estate (Dollars)	Total True and Full Value (Dollars)	Assessed Valuations — Rural: Homestead Up to $4,000 20% (Dollars)	Over $4,000 and Non-Homestead 33⅓% (Dollars)	All Other: Homestead Up to $4,000 25% (Dollars)	Over $4,000 and Non-Homestead 40% (Dollars)	Machinery Permanently Attached to Real Estate 33⅓% (Dollars)	Total Assessed Value (Dollars)	Total Assessed Value as Equalized by the Board of Review (Dollars)	Final Equalized Value (Dollars)
1	Edward Howard Musel		About 3 acres of Lot 3 NE¼NE¼	7	141	31	3		5	Yes		55	40		95	19					19		
2	Arthur A. Larson		Part of Lot 3 lesser Hy. NW¼NW¼				7.37			"		95	120		215	43					43		
3	Roscoe Croft		1.5 acres of Lot 3 NW¼NW¼				1.50			"		55	195	30	280	50				10	60		
4	Rob Rogers	MORTGAGE TO LOUISA TURNBULL	5 acres of Lot 3 NW¼NW¼				5			Yes		135	30		165		55				55		
5	B. R. + Della M. Dennis		175.5' x 465.5' x 175' x 160' of Lot 4				2			"		21			21		7				7		
6	Alfred N. + Edna N. O'Berley		3 acre of Lot 3 NW¼NW¼ (26 x 20 x 16)				3			Yes		45	30		75	15					15		
7	B. J. + Susie Ebenpotter		1/8 acre of Lot 3 NW¼NW¼				13			Yes		24	60		84		29				29		
8	Claude B. + Lillian Starr		Lot 4 (SW¼ of SW¼) less Pittsburgh & A.R.R.R.R. less 160' x 160' x 177' + less 175.5' x 465.5' x 175' x 160'				27			Yes		250	365		615	123					123		
9	D. E. Wamhoff		About 1½ acres of Lot 1 NW¼NW¼				1.50			No		15			15		5				5		
10	Erick + Beulah Hagen		167' x 16' x 116' x 77' of SW¼ of SW¼ (or Lot 4)				2			Yes		90	75		165	33					33		
11	Clyde M. + Pearl E. Cornell		150' x 382' Part of Lot 1 NW¼NW¼				1.50			No		98	391		489		163				163		
12	Clarence Neeter		2½ of 4½ acres of Lot 1 NW¼NW¼				2.25			No		269	1300	132	1701		523			47	567		
13	Ernest Sorenson		2½ of 4½ acres of Lot 1 NW¼NW¼ Begin 315' N. of SW Cor. of Lot 1, Green; 76 335' Along Cemetery road to the Hy 371, 165 335' to Lot 1 of Lot 3 S. E. Lodge				2.25			No		270	1950	60	2280		760			20	760		
14	Harry W. + Pearl Anderson		1.5 acres of Lot 1 NW¼NW¼				1.50			No		30	240	51	321		90			17	107		
15	Ind. School Dist #5		500' of SE¼ of SE¼ NW¼NW¼							Exempt													
16	Village of Walker		1½ acres of SE¼ of SE¼ NW¼NW¼							"													
17	Ray + Nina B. Kruegen		Lot 4 less N. 271.5' of SW¼ of SW¼ (SW¼ of SE¼ W. of Hy 371) less 100' x 250' + less 100' x 250'				33			Yes		45	175	39	259		65		13		68		
18	J. F. + Lillian + Martin J. Reed		See that unplatted part of SW¼ of SE¼ lying N. of Gov. Pt. of Quamiller				10			Yes		20			20		8				8		
19	Symra Quam		1 acre of Lot 3 NW¼NW¼				9.27			No		27			27		9				9		
20	E. L. Rogers						1																
							670					1547	4971	312	6830	283	161	6		104	2068		

Cass County, Minnesota, for Taxes for the Year 1948.

	Sold for Taxes	Valuations by School Districts as Equalized by Department of Taxation: District No. ..... Rate ..... Mills (Dollars)	District No. ..... Rate ..... Mills (Dollars)	District No. 2 Rate 22 Mills (Dollars)	District No. 3 Rate 7.72 Mills (Dollars)	District No. ..... Rate ..... Mills (Dollars)	Tax including State Homestead ..... Mills (Dollars and cts.)	State Tax on Non-Homestead 3.86 Mills (Dollars and cts.)	Special Taxes (Dollars and cts.)	Total Taxes (Dollars and cts.)		Paid — When Paid (Month, Day, Year)	Number of Receipt	March Settlement 1949 (Dollars and cts.)	June Settlement 1949 (Dollars and cts.)	Penalty (Dollars and cts.)	November Settlement 1949 (Dollars and cts.)	Penalty (Dollars and cts.)	Collections to Fwn. Monday in January 1950 (Dollars and cts.)	Penalty (Dollars and cts.)	Delinquent on First Monday in January 1950 (Dollars and cts.)	Total Delinquent Tax and Penalty (Dollars and cts.)	Remarks
1		#19					294			294	1	PAID IN FULL MAY 31 1949	6010		294								
2		#43					166			166	2	PAID IN FULL MAY 31 1949	6790		166								
3		#60					930			930	3	PAID IN FULL JAN 28 1949	555	930									
4		55	Due Tax on Lands	832	22		874			874	4	PAID IN FULL MAR 26 1949	1325		874								
5		7		108	02		110			110	5	1st Half Paid MAY 31 1949 / 2nd Half Paid SEP 6 1949	9310 / 13085		55		55						
6		#15		232			232			232	6	PAID IN FULL MAY 23 1949	6823		232								
7	Date #4127	#29		2.80 / 450	12		462			462	7	PAID IN FULL MAY 31 1949	6328		463	Refund #5770	1.82	6-17-49			1.82	Abated	
8		#123		1906			1906			1906	8	1st Half Paid MAY 31 1949 / 2nd Half Paid OCT 20 1949	6574 / 15266		953		953						
9		5		78	02		80			80	9	PAID IN FULL MAY 27 1949	7676		80								
10		#33		512			512			512	10											512	J 5763
11		163		2526	62		2588			2588	11	PAID IN FULL JUN 30 1949	7240				2588	39					
12		567		8790	218		9008			9008	12	PAID IN FULL JUN 20 1949	7003				9008	135					
13		760		11780	294		12074			12074	13	PAID IN FULL MAY 31 1949	8363		12074								
14	SOLD FOR TAXES	107		1658	42		1700				14											1700	J 1870
15											15												
16											16												
17	SOLD FOR TAXES	#68		1156			1156			1156	17	1st Half Paid MAY 31 1949 / 2nd Half Paid OCT 3 1949	6845 / 14457		578		578						
18		#5		86			86			86	18	PAID IN FULL MAY 31 1949	11263		86								
19		9		140	04		144			144	19	PAID IN FULL MAY 12 1949	5504		144								
20		Due 6 on lands									20												
		2375	28																				
		1705		0	303		658			323 22				91 70	15884 / 664		13182		2212		182		
		1005	13	7.72	12 47																		

142-61

Assessment Roll and Tax List of Real Property in the Town of Shingobee, Cass County, Minnesota, for Taxes for the Year 1948.

	In Whose Name Assessed	To Whom Transferred	Description of Property: Subdivision	Sec. or Lot	Town or Block	Rge.	Number of Acres of Land: Acres	100ths	No. School District	Indicate Homestead Tax or No	Indicate Agricultural Tax or No	True and Full Valuations: Land (Exclusive of Structures and Improvements)	Buildings and Other Structures	Machinery Permanently Attached to Real Estate	Total True and Full Value	Assessed Valuations: Rural: Homestead Up to $4,000 20%	Rural: Over $4,000 and Non-Homestead 33⅓%	All Other: Homestead Up to $4,000 25%	All Other: Over $4,000 and Non-Homestead 40%	Machinery Permanently Attached to Real Estate 33⅓%	Total Assessed Value	Total Amount Value as Equalized by the Board of Review	Final Equalized Value
							Dollars					Dollars	Dollars	Dollars	Dollars	Dollars	Dollars	Dollars	Dollars	Dollars	Dollars	Dollars	Dollars
1	Ed Wold		Lot 2 less platted & less 400'x 90'x 5 see Yards to Margaret & less lots to Byhre & less 1.8 acc.	23	142	31	25.20		5	Yes		216			216			54			54 na		
2			NW¼ of NE¼																				
3	Arthur & Bernice I. Olson		400'x 90' of Lot 2				.53			Yes		108	480	75	663			147		25	172 na		
4			SE¼ of NE¼																				
5	Theodore Norgard		10 rods N side of Lot 2 less platted				1.00			Yes		55			55				22		22 na		
6			NE¼ of NW¼																				
7	Amund Byhre		10 x 16 rods of Lot 2 - less platted				1.00			Yes		55			55				22		22 na		
8			SW¼ of NW¼																				
9			SE¼ of NW¼																				
10	~~Herman & Mable Bruemmer~~ John M. & Mary Meyer Long, Nelson, Minn.		1.8 acc of Lot 2				1.50			Yes		148	540	75	763			172		25	197 na		
11			NE¼ of SW¼																				
12			NW¼ of SW¼																				
13			SW¼ of SW¼																				
14			SE¼ of SW¼																				
15																							
16			NE¼ of SE¼																				
17			NW¼ of SE¼																				
18			SW¼ of SE¼																				
19			SE¼ of SE¼																				
20																							
							29.93					582	1020	150	1752			373	44	50	467		

	Sold for Taxes	Valuations by School Districts as Equalized by Department of Taxation: District No. / Rate ... Mills	District No. / Rate ... Mills	District No. / Rate ... Mills	District No. / Rate ... Mills	Dollars	Tax Including State Homestead ... Mills	State Tax on Non-Homestead 3.8 Mills	Special Taxes	Total Taxes		Paid	When Paid: Month Day Year	Number of Receipt	March Settlement 1949	June Settlement 1949	Penalty	November Settlement 1949	Penalty	Collections to Five Months in January 1950	Penalty	Delinquent on Five Months in January 1950	Total Delinquent Tax and Penalty	Remarks
		Dollars	Dollars	Dollars	Dollars	Dollars	$ cts.	$ cts.	$ cts.	$ cts.					$ cts.	$ cts.	$ cts.	$ cts.	$ cts.	$ cts.	$ cts.	$ cts.	$ cts.	
1					H 54		918			918	1	PAID IN FULL MAY 27 1949		5249		918								
2											2													
3					H 172		2924			2924	3	PAID IN FULL MAY 26 1949		5085		2924								
4											4													
5	SOLD FOR TAXES				22		374	08		382	5	PAID IN FULL 06 1949		5946				382	10					
6											6													
7					22		374	08		382	7	PAID IN FULL MAY 20 1949		5390		382								
8											8													
9											9													
10					H 197		3350			3350	10	PAID IN FULL MAY 27 1949		6109		3350								
11											11													
12											12													
13											13													
14											14													
15											15													
16											16													
17											17													
18											18													
19											19													
20											20													
		H 54			H 1797	1797	na 7940	16	na	7956						na 7574		382						

Assessment Roll and Tax List of Real Property in the Town of Shingobee, Cass County, Minnesota, for Taxes for the Year 1948.

	In Whose Name Assessed	To Whom Transferred	Description of Property: Subdivision	Sec. or Lot	Town or Block	Rng	Number of Acres of Land: Acres	100ths	No. School District	Indicate Homestead Tax or No	Indicate Agricultural Tax or No	True and Full Valuations: Land Exclusive of Structures and Improvements (Dollars)	Buildings and Other Structures (Dollars)	Machinery Permanently Attached to Real Estate (Dollars)	Total True and Full Value (Dollars)	Assessed Valuations: Rural: Homestead Up to $4,000 20% (Dollars)	Rural: Over $4,000 and Non-Homestead 33⅓% (Dollars)	All Other: Homestead Up to $4,000 25% (Dollars)	All Other: Over $4,000 and Non-Homestead 40% (Dollars)	Machinery Permanently Attached to Real Estate 33⅓% (Dollars)	Total Assessed Value (Dollars)	Total Assessed Value as Equalized by the Board of Review (Dollars)	Final Equalized Value (Dollars)
1	Esther L. Peterson		Sly of lot 5 NE¼ of NE¼	24	142	31	2550		5	N		135			135		45				45		
2			NW¼ of NE¼																				
3			SW¼ of NE¼																				
4			SE¼ of NE¼																				
5	U. S. of America in trust for Minn Chippewa Tribe		Lot 7																				
6			NE¼ of NW¼																				
7			NW¼ of NW¼																				
8			SW¼ of NW¼																				
9			SE¼ of NW¼																				
10																							
11			NE¼ of SW¼																				
12			NW¼ of SW¼																				
13			SW¼ of SW¼																				
14			SE¼ of SW¼																				
15																							
16			NE¼ of SE¼																				
17			NW¼ of SE¼																				
18			SW¼ of SE¼																				
19			SE¼ of SE¼																				
20																							
							2550					135			135		45				45		

	Sold for Taxes	Valuations by School Districts as Equalized by Department of Taxation: District No. ..... Rate ..... Mills	District No. ..... Rate ..... Mills	District No. ..... Rate ..... Mills	District No. 5 Rate ..... Mills	District No. ..... Rate ..... Mills	District No. ..... Rate ..... Mills	Tax including State Homestead Mills	State Tax on Non-Homestead 8.86 Mills	Special Taxes	Total Taxes		Paid	When Paid: Month Day Year	Number of Receipt	March Settlement 1949	June Settlement 1949	Penalty	November Settlement 1949	Penalty	Collections to First Monday in January 1950	Penalty	Delinquent on First Monday in January 1950	Total Delinquent Tax and Penalty	Remarks
		Dollars	Dollars	Dollars	Dollars	Dollars	Dollars	$ cts.	$ cts.	$ cts.	$ cts.					$ cts.	$ cts.	$ cts.	$ cts.	$ cts.	$ cts.	$ cts.	$ cts.	$ cts.	
1					45			688	18		716	1	PAID IN FULL MAY 27 1949		6275		716								
2												2													
3												3													
4												4													
5												5													
6												6													
7												7													
8												8													
9												9													
10												10													
11												11													
12												12													
13												13													
14												14													
15												15													
16												16													
17												17													
18												18													
19												19													
20												20													
											716						716								

Assessment Roll and Tax List of Real Property in the Town of Shingobee — Cass County, Minnesota, for Taxes for the Year 1948.

	In Whose Name Assessed	To Whom Transferred	Description of Property: Subdivision	Sec. or Lot	Town or Block	Rng.	Number of Acres of Land: Acres	Mills	No. School District	Indicate Personal Tax by No.	Indicate Applications Filed for Tax Deed by No.	True and Full Valuations: Land Exclusive of Structures and Improvements (Dollars)	Buildings and Other Structures (Dollars)	Machinery Permanently Attached to Real Estate (Dollars)	Total True and Full Value (Dollars)	Assessed Valuations: Rural: Homestead Up to $4,000 20% (Dollars)	Rural: Over $4,000 and Non-Homestead 33⅓% (Dollars)	All Other: Homestead Up to $4,000 25% (Dollars)	All Other: Over $4,000 and Non-Homestead 40% (Dollars)	All Other: Machinery Permanently Attached to Real Estate 33⅓% (Dollars)	Total Assessed Value (Dollars)	Total Assessed Value as Equalized by the Board of Review (Dollars)	Final Equalized Value (Dollars)
1	Regina & Johan Olin Nauatwold		N½ of Lot 2	25	142	31	35.25	76	5			135			135		45				45		
2			NW¼ of NE¼																				
3			SW¼ of NW¼																				
4			SE¼ of NE¼																				
5	Ethel L. Peterson		Lot 6				10.90		76			90			90		30				30		
6			NE¼ of NW¼																				
7			NW¼ of NW¼																				
8			SW¼ of NW¼																				
9			SE¼ of NW¼																				
10																							
11	Regina & Johan Olin Nauatwold		NE¼ of SW¼ Lot 3				16	76				117			117		39				39		
12			NW¼ of SW¼																				
13			SW¼ of SW¼																				
14	Pearl Hinde		SE¼ of SW¼ Lot 7				19.60		76			90			90		30				30		
15																							
16	State of Minnesota		NE¼ of SE¼																				
17	State of Minnesota		Lot 4 less Plat of Breezy Point																				
18	Chris F. Kanicer		Lot 5 less Plat of Breezy Point & less 5 Acres				40		76			270	660		930	146 / 186	73				715 / 186		
19	"		SW¼ of SE¼				40		76			180			180	36					36		
20	Vernon McRaveey		5 Acres of Lot 5				58		76			75	75		150		50				50		
							157.55					957	735		1692	222 / 178	194				416		

	Sold for Taxes	Validations by School Districts as Equalized by Department of Taxation: District No. ..... Rate ..... Mills / Dollars	District No. ..... Rate ..... Mills / Dollars	District No. 5 Rate 76 Mills / Dollars 1330	District No. 5 Rate 76 Mills / Dollars	Tax including State Homestead ..... Mills / Dollars	State Tax on Non-Homestead 38.6 Mills / Dollars	Special Taxes $ cts.	Total Taxes $ cts.		Paid	When Paid: Month Day Year	Number of Receipt	March Settlement 1949 $ cts.	June Settlement 1949 $ cts.	Penalty $ cts.	November Settlement 1949 $ cts.	Penalty $ cts.	Collections to First Monday in January 1950 $ cts.	Penalty $ cts.	Delinquent on First Monday in January 1950 $ cts.	Total Delinquent Tax and Penalty $ cts.	Remarks
1				45		698	18 ✓		716 ✓	1	1st Half Paid 2nd Half Paid	MAY 31 1949 OCT 31 1949	5725 3534		358 ✓		358 ✓						
2										2													
3										3													
4										4													
5				30		466	12		478 ✓	5	PAID IN FULL	MAY 27 1949	5278		478								
6										6													
7										7													
8										8													
9										9													
10										10													
11				39		604	16 ✓		620 ✓	11	1st Half Paid 2nd Half Paid	MAY 31 1949 OCT 31 1949	5725 3534		310 ✓		310 ✓						
12										12													
13										13													
14				30		466	12 ✓		478	14	PAID IN FULL	JUL 21 1949	9131				478 ✓	18					
15										15													
16										16													
17										17													
18				146 / 174	73	3666	28 ✓		3694 ✓	18	2nd Half Paid 1st Half Paid	NOV 31 1949 MAY 31 1949	6142 5725		1842		1842 ✓						
19				36		558			558 ✓	19	2nd Half Paid 1st Half Paid	AUG 31 1949 MAY 31 1949	6453 5725		279 ✓		279 ✓						
20				50		776	20		796 ✓	20	PAID IN FULL	MAY 23 1949	5591		796 ✓								
				146 / 174 / 36 / 50 / 2 p 75	73	a 3568 / ma 3656	106		7339						a 7331 / ma 7842		3010						

Assessment Roll and Tax List of Real Property in the Town of Shingobee, Cass County, Minnesota, for Taxes for the Year 1948.

In Whose Name Assessed	To Whose Transferred	Description of Property: Subdivision	Sec or Lot	Town or Block	Rng.	Number of Acres of Land (Acres / 100ths)	No. School District	Individual Homestead Tax or No	Individual Personal Tax or No	True and Full Valuations: Land (Exclusive of Structures and Improvements)	Buildings and Other Structures	Machinery Permanently Attached to Real Estate	Total True and Full Value	Assessed Valuations: Rural Homestead Up to $4,000 20%	Rural Over $4,000 and Non-Homestead 33⅓%	All Other Homestead Up to $4,000 25%	All Other Over $4,000 and Non-Homestead 40%	Machinery Permanently Attached to Real Estate 33⅓%	Total Assessed Value	Total Assessed Value as Equalized by the Board of Review	Final Equalized Value
										Dollars	Dollars	Dollars	Dollars	Dollars	Dollars	Dollars	Dollars	Dollars	Dollars	Dollars	Dollars
Russel + Ruby Angel		1.7 acs in Lot 4																			
				26142	31	1.70	5	Yes		55	485	75	615	98				25	123		
Williams + Loretta Erickson		All unplatted portion of SW¼ of SW¼ lying W of Hy + N of a line drawn W from the centerline of Hy 8 to Smokey Hollow				1.70		Yes		45	300	24	369	67				8	77		
		SW¼ of NE¼																			
Henry W + Orville Lucker		Part of Lot 1 E. of Hy				50		Yes		75	315	75	465	78				25	103		
Herman Fischer		Lot 3				41.65		Yes		60	1126		1186	52	341				374		
										300	250		550	110					110		
		NE¼ of NW¼																			
		NW¼ of NW¼																			
George + Sylvia A. Jessen		115' of ~~Lot 4~~ NW¼				1		Yes		65	320	25	410	79				25	104		
Oliver C. + Dolliane		~~Lots 1 + 2 of Lot 4 on W side of Smokey Hollow Road except 115' of Lot 4 on W side of Smokey Hollow~~				~~2~~		Yes		~~90~~	~~480~~	~~69~~	~~639~~	~~114~~				~~23~~	~~137~~		
Henry H. + Sophia Hartlmann		A tract on E 150' of E of W side of Hy 371 of Lot 4 less highway tract				3		Yes		100	400	25	525	100				25	125		
George A. + Sylvia A. Jessen		150' N of E line SW¼ of W line of Lot 4 thence N 50' E SW corner of Lot 4				1		Yes		45			45	9					9		
Herman Fischer		NW¼ of SW¼ less Hwy				38		Yes		215			215	43					43		
Anna C. Dolliane		All unplatted portion of SW¼ of SW¼ lying W of Hy 8 E of a line drawn W from the centerline of Lot 4 in Smokey Hollow Rd				20		Yes		215			215	43					43		
		SE¼ of SW¼																			
Herman Fischer		Lot 4 less S acre & less Hwy + less the Swaggy Tract				? 41.45		Yes		215			215	43					43		
Lily Savard		Lot 2 E of Hy 8 of sec 19 E of Hy 8 to Tripoud				12		No		184	240	60	484		128			20	148		
Fred Fischer		NW¼ of SE¼ Lot 2 W of Hy less 2.20 acs				36.80		Yes		421	1367		1788	145	271				416	Na	
"		Lots 1 + 2 of sec 19 W of Hy less 3½ acs to Minnie Heights				48		"		270			270	54					54		
"		SE¼ of SE¼ S 9 acs of Lot 1 W of Hy less 1 acre to Sec 20				6.10		"		55			55	11					11		
						258.90				2370	5742	453	8066	1078	741			151	1970		

Continued on next page.

Sold for Taxes	Valuations by School Districts as Equalized by Department of Taxation: District No. 3 Rate ..... Mills	District No. 5 Rate ..... Mills	District No. 5 Rate 105.61 Mills	District No. ..... Rate ..... Mills	Tax including State Homestead ..... Mills	State Tax on Non-Homestead 3.86 Mills	Special Taxes	Total Taxes	Paid	When Paid (Month Day Year)	Number of Receipt	March Settlement 1949	June Settlement 1949	Penalty	November Settlement 1949	Penalty	Collections to First Monday in January 1950	Penalty	Delinquent on First Monday in January 1950	Total Delinquent Tax and Penalty	Remarks
	Dollars	Dollars	Dollars	Dollars	$ cts.	$ cts.	$ cts.	$ cts.				$ cts.	$ cts.	$ cts.	$ cts.	$ cts.	$ cts.	$ cts.	$ cts.	$ cts.	
1		H. 123			1906			1906	PAID IN FULL	July 28 1949	11893				1906	29					
2 SOLD FOR TAXES		H. 77			1194			1194	2nd Half Paid / 1st Half Paid	OCT 31 1949 / MAY 26 1949	13431 / 6677		597		597						
3																					
4		H. 103			1586			1586	PAID IN FULL	MAY 31 1949	7785		1586								
5 Dan Flemmer		H-322 / NH-3462			6358	132		6490	2nd Half Paid / 1st Half Paid	MAY 31 1949 / MAY 2 1949	7786 / 4225				3245						
6 Herman Fischer		H. 110			1706			1706	PAID IN FULL	APR 28 1949	4845		1706								
7																					
8		H. 104			1612			1612	PAID IN FULL	APR 7 1949	4557		1612								
9		~~H. 137~~			~~2124~~			~~2124~~	Out Proportion			All	paid	on	Smokey	Add.				326/49	
10		H. 125			1938			1938	PAID IN FULL	MAY 9 1949	6370		1938								
11		H. 9			140			140	PAID IN FULL	APR 7 1949	4557		140								
12		H. 43			666			666	PAID IN FULL	APR 28 1949	4845		666								
13		H. 43			666			666	PAID IN FULL	MAY 2 1949	5844		666								
14																					
15		H. 43			666			666	PAID IN FULL	APR 28 1949	4845		666								
16		148			2294	58		2352	PAID IN FULL	MAY 31 1949	7792		2352								
17 ~~SOLD FOR TAXES~~		H. 195 / NH. 271			7922	104		8026	PAID IN FULL	NOV 4 - 1949	14018						8026	662			
18 ~~SOLD FOR TAXES~~		H. 54			838			838	PAID IN FULL	NOV 4 - 1949	14019						838	9			
19 ~~SOLD FOR TAXES~~		H. 11			170			170	PAID IN FULL	NOV 4 - 1949	14019						170				
20																					
					294			320 90				$ 11989 / M 3245			5748						
				M. 142 50																	

Assessment Roll and Tax List of Real Property in the Town of Shingobee

Cass County, Minnesota, for Taxes for the Year 1948.

In Whose Name Assessed	To Whom Transferred	Description of Property: Subdivision	Sec. or Lot	Town or Block	Reg.	Number of Acres of Land (Acres / 100ths)	No. Schools Participate	Indexes Homestead Tax or No.	Indexes Agricultural Tax or No.	True and Full Valuations: Land Exclusive of Structures Improvements (Dollars)	Buildings and Other Structures (Dollars)	Machinery Permanently Attached to Real Estate (Dollars)	Total True and Full Value (Dollars)	Assessed Valuations: Rural: Homestead Up to $4,000 20% (Dollars)	Rural: Over $4,000 and Non-Homestead 33⅓% (Dollars)	All Other: Homestead Up to $4,000 25% (Dollars)	All Other: Over $4,000 and Non-Homestead 40% (Dollars)	All Other: Machinery Permanently Attached to Real Estate 33⅓% (Dollars)	Total Assessed Value (Dollars)	Total Assessed Value as Equalized by the Board of Review (Dollars)	Final Equalized Value (Dollars)
A. N. Meland		A piece of Lot 12 lying N of Sunrise Heights	26	142	31	.50	5	Yes		51			51		17				17		
L. J. Larson &	"Silver Dollar"	1 2.2a acd of Lot 2 (NW¼ of NW¼)				2.2a		No		99			99		33				33	33.00	
"		2 2.8a acd of Lot 1 (NW¼ of NW¼)				2.8a		No		270	1200	99	1569		470			33	503	503.00	
		3 SE¼ of NE¼																			
Henry & Gladys L. La Muzga		Sly part of N 645' of W 500' of Lot 4 lying N & E of Hy				8		No		80	150		230	46					46		
		6 NE¼ of NW¼																			
		7 NW¼ of NW¼																			
		8 SW¼ of NW¼																			
		9 SE¼ of NW¼																			
		10																			
		11 NE¼ of SW¼																			
		12 NW¼ of SW¼																			
		13 SW¼ of SW¼																			
		14 SE¼ of SW¼																			
		15																			
		16 NE¼ of SE¼																			
		17 NW¼ of SE¼																			
		18 SW¼ of SE¼																			
		19 SE¼ of SE¼																			
		20																			
						550				500	1350	99	1949	46	570			33	619		

Sold for Taxes	Valuations by School Districts as Equalized by Department of Taxation: District No. / Rate ... Mills (Dollars)	District No. / Rate ... Mills (Dollars)	District No. / Rate ... Mills (Dollars)	District No. 5 / Rate 22.00 Mills (Dollars)	District No. / Rate ... Mills (Dollars)	District No. / Rate ... Mills (Dollar)	Tax Including State Homestead ... Mills ($ cts.)	State Tax on Non-Homestead 3.8 Mills ($ cts.)	Special Taxes ($ cts.)	Total Taxes ($ cts.)		Paid	When Paid (Month Day Year)	Number of Receipt	March Settlement 1949 ($ cts.)	June Settlement 1949 ($ cts.)	Penalty ($ cts.)	November Settlement 1949 ($ cts.)	Penalty ($ cts.)	Collections to First Monday in January 1950 ($ cts.)	Penalty ($ cts.)	Delinquent on First Monday in January 1950 ($ cts.)	Total Delinquent Tax and Penalty ($ cts.)	Remarks
				17			264	06		270	1	PAID IN FULL	MAY 31 1949	9531		270								
				33			562	12		574	2	PAID IN FULL	MAY 31 1949	8742		574								
				523			8892	202		9094	3	PAID IN FULL	MAY 31 1949	8773		9094								
											4													
				46			714			714	5													714 y 785
											6													
											7													
											8													
											9													
											10													
											11													
											12													
											13													
											14													
											15													
											16													
											17													
											18													
											19													
											20													

Assessment Roll and Tax List of Real Property in the Town of Shingobee, Cass County, Minnesota, for Taxes for the Year 1948.

In Whose Name Assessed	To Whom Transferred	Description of Property: Subdivision	Sec. or Lot	Town or Block	Rng.	Number of Acres of Land (Acres)	(Mills)	No. School District	Indicates Homestead Tax or No	Indicates Non-Homestead Tax or No	True and Full Valuations: Land Exclusive of Structures and Improvements (Dollars)	Buildings and Other Structures (Dollars)	Machinery Permanently Attached to Real Estate (Dollars)	Total True and Full Value (Dollars)	Assessed Valuations: Rural: Homestead Up to $4,000 20% (Dollars)	Rural: Over $4,000 and Non-Homestead 33⅓% (Dollars)	All Other: Homestead Up to $4,000 25% (Dollars)	All Other: Over $4,000 and Non-Homestead 40% (Dollars)	All Other: Machinery Permanently Attached to Real Estate 33⅓% (Dollars)	Total Assessed Value (Dollars)	Total Assessed Value as Equalized by the Board of Review (Dollars)	Final Equalized Value (Dollars)
U. S. of America		NE¼ of NE¼			27 147 31			5														
M. G. Stokesberry Hope B. Stokesberry / Hope B. Stokesberry		Lot 2 SE¼ of SW¼ 3 acres - Lot 3 less 100'x 370' + less NW¼ of NW¼ 1 acre				1050			No		90			90		30				30		
C. D. Bacon		Lot 8 less 2 acres + less NW¼ of NW¼ 260'x 150'				3598			No		324	74		408		136				136		
Verdie A. + Helen F. Paulson / Andrew J. + Ella Mickelson / Earl G. + Anna M. Meeker		260'X 150' of Lot 4				2571			No		285	1500	60	1845	357				20	377		
		SE¼ of NE¼				P			No		74	350		424			106			106		
Dorothy Flicke		Beg. 1 rod W. of NE cor. of NW¼ of NW¼ 2 rods of Lot 4 deep and E. side of road				40			A		215	150		365	73					73		
Julia E. Sandbe		SW¼ of NW¼ 25 rds of Lot 4				3.45			"		90	900	60	1050	198				20	218		
		SW¼ of NW¼ Lot 1				3.45			"		80			80	16					16		
J. C. Jewell						2.08			No		250	300		550	110					110		
John A. Sandeen		100'X 370' of Lot 3				1.17			"		55	180		235	47					47		
Lucretia M. + Henrietta E. Krueger		2 acres of Lot 8 NW¼ of NW¼				2			"		60	400	60	520			115		20	135		
Julia E. Sandbe		E. 2 acres of Lot 4 + Lot 5 less NW¼ of NW¼ 3 acres				17			"		540	2480	72	3092	604				24	628		
H. R. Flicke		3 acres of Lot 5 W. of Glencoe Rd. + less 1 1/2 ac.				2.81			"		30			30	6					6		
Minn. Power + Light Co. / Anderson + Olson Inc. / Earl G. + Anna M. Meeker		2 rds. x 40' W. of road of Lot 5				19			No		29	570	7500	8099		199			2500	2699	na	
		NE¼ of SE¼				40			No		215			215	43					43		
Carl E. + Nina Steadland		NW¼ of SW¼ Lot 7				2.50			"		160			160	32					32		
"		SW¼ of SW¼ " 6				15.75			"		349	1310	45	1704	185	328			15	478	na	
Dorothy Flicke		SE¼ of SW¼ less 1 ac.				19.50			"		145			145	29					29		
		SW¼ of SE¼																				
Mary Helen + Stanley G. Bilben		1 ac of Lot 3				1			No		36			36		12				12		
						268.07					3035	8314	7797	19046	1650	705	221		2579	5175		

Continued on next page.

Sold for Taxes	Valuations by School Districts as Equalized by Department of Taxation: District No. ..... Rate ..... Mills (Dollars)	District No. ..... Rate ..... Mills (Dollars)	District No. ..... Rate ..... Mills (Dollars)	District No. 5 Rate 66.5 Mills (Dollars)	District No. 10 Rate 78.7 Mills (Dollars)	Tax Including State Homestead ..... Mills ($ cts.)	State Tax on Non-Homestead 38.8 Mills ($ cts.)	Special Taxes ($ cts.)	Total Taxes ($ cts.)	Paid	When Paid (Month Day Year)	Number of Receipt	March Settlement 1949 ($ cts.)	June Settlement 1949 ($ cts.)	Penalty ($ cts.)	November Settlement 1949 ($ cts.)	Penalty ($ cts.)	Collections to First Monday in January 1950 ($ cts.)	Penalty ($ cts.)	Delinquent on First Monday in January 1950 ($ cts.)	Total Delinquent Tax and Penalty ($ cts.)	Remarks
				30		466	12		478	PAID IN FULL	MAY 5 1949	4982		478								
				136		2108	52		2160	PAID IN FULL	MAY 5 1949	4987		2160								
				H. 377		5844			5844	2nd Half Paid / 1st Half Paid	SEP 2 3 1949 / MAY 3 1 1949	23444 / 3572		2922		2922					
				H. 106		1644			1644	PAID IN FULL / 2nd Half Paid / 1st Half Paid	MAY 2 6 1949 / JUL 2 1 1949 / MAY 2 4 1949	6094 / 11154 / 4087		1644								
				H. 73		1132			1132	2nd Half Paid / 1st Half Paid	OCT 3 1 1949 / MAY 3 1 1949	13173 / 3531		566		566					
				H. 218		3380			3380	2nd Half Paid / 1st Half Paid	OCT 3 1 1949 / MAY 3 1 1949	13173 / 3531		1690		1690					
				H. 16		248			248	PAID IN FULL / 2nd Half Paid / 1st Half Paid	MAY 3 1 1949 / OCT 3 1 1949 / MAY 3 1 1949	8350 / 13173 / 3531		248								
				H. 110		1706			1706	2nd Half Paid / 1st Half Paid	OCT 3 1 1949 / MAY 3 1 1949	13173 / 3531		853		853					
				H. 47		728			728	PAID IN FULL / 2nd Half Paid / 1st Half Paid	MAY 2 3 1949 / OCT 3 1 1949 / MAY 3 1 1949	7852 / 13174 / 3538		728								
				H. 135		2092			2092	2nd Half Paid / 1st Half Paid	OCT 3 1 1949 / MAY 3 1 1949	13174 / 3538		1046		1046					
				H. 628		9734			9734	PAID IN FULL / 2nd Half Paid / 1st Half Paid	MAY 3 1 1949 / OCT 3 1 1949 / MAY 3 1 1949	8350 / 13173 / 3531		9734								
				H. 6		94			94	2nd Half Paid / 1st Half Paid	OCT 3 1 1949 / MAY 3 1 1949	13173 / 3531		47		47					
			2699			45886	1042		46928	PAID IN FULL / 2nd Half Paid / 1st Half Paid	MAY 3 1 1949 / OCT 3 1 1949 / JUL 1 7 1949	8350 / 13163 / 11457		23468		23468					
				H. 43		666			666	PAID IN FULL / 1st Half Paid	MAY 3 1 1949 / MAY 3 1 1949	8350 / 3729		333		333					
				H. 32		496			496	PAID IN FULL	MAY 3 1 1949	5729		496								
				H. 1509 / H. 3283		8126	126		8252	PAID IN FULL / 2nd Half Paid / 1st Half Paid	MAY 3 1 1949 / OCT 3 1 1949 / MAY 3 1 1949	5730 / 13173 / 3531		4252		225					
				H. 29		450			450	2nd Half Paid / 1st Half Paid	OCT 3 1 1949 / MAY 3 1 1949	13173 / 3531		225								
				12		186	04		190	PAID IN FULL	MAY 5 1949	4987		190								
				H. 1500 / H. 3283		309 74	12 36		362 22				Au. 23360 / Ma. 31716			311 46						
				1797	3777	Ma. 540 12																

Assessment Roll and Tax List of Real Property in the Town of Shingobee

Cass County, Minnesota, for Taxes for the Year 1948.

In Whose Name Assessed	To Whose Transferred	Description of Property: Subdivision	Sec. or Lot	Town or Block	Rng.	Number of Acres of Land (Acres / 100ths)	No. School District	Indicate Homestead Parcels by No.	Indicate Agricultural Parcels by No.	True and Full Valuations: Land Exclusive of Structures and Improvements (Dollars)	Buildings and Other Structures (Dollars)	Machinery Permanently Attached to Real Estate (Dollars)	Total True and Full Value (Dollars)	Assessed Valuations: Rural: Homestead Up to $4,000 20% (Dollars)	Rural: Over $4,000 and Non-Homestead 33⅓% (Dollars)	All Other: Homestead Up to $1,000 25% (Dollars)	All Other: Over $4,000 and Non-Homestead 40% (Dollars)	Machinery Permanently Attached to Real Estate 33⅓% (Dollars)	Total Assessed Value (Dollars)	Total Assessed Values Equalized by the Board of Review (Dollars)	Final Equalized Value (Dollars)
Henry + Kathleen Olson		S½ of NW¼ 384 feet 300' x 345' in NE corner of 40 rods of N side of SW¼ of SE¼ 27 142 31				7.89	5	Yes		270	230		500	100					100		
Henry + Agnes Erickson		N½ of NW¼ of SE¼				20		No		270			270		90				90		
Elizabeth B. Andrews		1½ acs of SE¼ of NE¼ 300' x 300' in NW corner of 8 rods of N. side				6.957		No		504			504		168				168		
		SE¼ of NE¼																			
Kenneth + Bernice Wilson		300' x 300' in NW corner of S½ of NW¼ of SE¼				2		No		99			99		33				33		
Dorothy Fluke		All of Lot 5 except S. 20 rods + " " Lot 4 " E. 45 rds.				31.50		No		162			162		54				54		
John E. Andrews		1 ac. of S½ of NW¼ lying E. of Hy				1		No		12			12		4				4		
		SW¼ of NW¼																			
		SE¼ of NW¼																			
Mary Helen + Stanley E. Billson		S end of N. 220' of E. 150' of Lot 3				1		No		15			15		5				5		
		NE¼ of SW¼																			
		NW¼ of SW¼																			
		SW¼ of SW¼																			
		SE¼ of SW¼																			
		NE¼ of SE¼																			
		NW¼ of SE¼																			
		SW¼ of SE¼																			
		SE¼ of SE¼																			
						132.78				1332	230		1562	100	354				454		

Sold for Taxes	Valuations by School Districts as Equalized by Department of Taxation: District No. / Rate / Mills	District No. / Rate / Mills	District No. 5 / Rate 155.81 / Mills	District No. / Rate / Mills	District No. / Rate / Mills	Tax including State Homestead	State Tax on Non-Homestead 3.8 Mills	Special Taxes	Total Taxes	Paid	When Paid (Month Day Year)	Number of Receipt	March Settlement 1949	June Settlement 1949	Penalty	November Settlement 1949	Penalty	Collections to First Monday in January 1950	Penalty	Delinquent as First Monday in January 1950	Total Delinquent Tax and Penalty	Remarks
	Dollars	Dollars	Dollars	Dollars	Dollars	$ cts.	$ cts.	$ cts.	$ cts.				$ cts.	$ cts.	$ cts.	$ cts.	$ cts.	$ cts.	$ cts.	$ cts.	$ cts.	
1 SOLD FOR TAXES			100			1550			1550	1												
2			90			1396	34		1430	2	2nd Half Paid 1st Half Paid	NOV 16 1949 MAY 31 1949	4461 4305		715			715		1550		Penalty abated State. #4314
3			168			2604	64		2668	3	PAID IN FULL	NOV 30 1949	5419		2668							
4										4												
5 SOLD FOR TAXES			33			512	12		524	5	Sold to	Wel Co	1987									
6			54			838	20		858	6	2nd Half Paid 1st Half Paid	MAY 31 1949 MAY 31 1949	13183 6331		429	429						429 Pd.
7 SOLD FOR TAXES			4			62	02		64	7												
8										8												
9										9												
10 [redacted]			5			78	02		80	10	PAID IN FULL	MAY 5 1949	4982		80							
11										11												
12										12												
13										13												
14										14												
15										15												
16										16												
17										17												
18										18												
19										19												
20										20												
			454		a	7674	134		7774					a 3892		429		715		2138		

In whose name assessed	To whom transferred	Description of property: Subdivision	Sec. or Lot	Town or Block	Rng.	Number of Acres of Land: Acres	100ths	No. School District	Taxes paid Real Estate Tax	Taxes paid Personal Tax	True and Full Valuations: Land Exclusive of Structures and Improvements	Buildings and Other Structures	Machinery Permanently Attached to Real Estate	Total True and Full Value	Assessed Valuations: Rural: Homestead Up to $1,000 20%	Over $4,000 and Non-Homestead 33⅓%	Homestead Up to $4,000 25%	All Other: Over $4,000 Homestead 40%	Machinery Permanently Attached to Real Estate 33⅓%	Total Assessed Value	Total Assessed Value as Equalized by the Board of Review	Final Equalized Value
											Dollars	Dollars	Dollars	Dollars	Dollars	Dollars	Dollars	Dollars	Dollars	Dollars	Dollars	Dollars
Harry Paddock		1 E½ of NE¼ of NE¼ less part S of Hwy	28	142	31	7 65		5	Yes		90	175		265	53					53		
J. C. Jewell		2 NW¼ of NE¼ less Hwy				25 38			"		180			180	36					36		
Daniel + Cecelia Wallace		3 ½ ac of NW¼ of NE¼ + SW¼ of NE¼ less ½ ac				28 61			"		250	760	75	1085	202				25	227		
Louis + Ida Nordtvedt		4 Lot 1 less Hwy				24 40			"		270	220	39	529	92				13	111		
John Hendrickson		5 W½ of NE¼ of NE¼ less Hwy & less part N of Hwy				14 35			Yes		69	51		120		40				40		
J. C. Jewell		6 ½ ac of NE¼ of NW¼				50			Yes		9			9		3				3		
U. S. of America		7 NW¼ of NW¼																				
Harry Paddock		8 SW¼ of NW¼ less ~~2 acres~~ 10½ ac less 1 ac				~~20 72~~ 22 72			Yes		135			135	27					27		
Curtis + Mildred Voshell		9 SE¼ of NW¼ S of Hwy less 9 acs				9 58			Yes		80	300		380	76					76		
Harry Paddock		10 SE¼ of NW-N of Hwy less 1 ac				7 75			"		90	460		550	110					110		
U. S. of America		11 NE¼ of SW¼																				
Harold E. + Mary E. Cahill		12 NW¼ of SW¼ - S of S.D. Hwy # 34				23 71			Yes		270	200		470	94					94		
August + Louise Olson		13 SW¼ of SW¼				26 82			Yes		234	30		264		88				88		
		14 SE¼ of SW¼																				
Harold E. + Mary E. Cahill		15 That part of SW¼ of NW¼ S of Hwy				1 50			Yes		15			15	3					3		
Marvin + Erma Van Vickle		16 4½ ~~4½ x 4½~~ NW¼ of NW¼ ~~less 8 rods~~ of NW¼				~~1~~ ½			Yes		45	150		195	39					39		
		17 NW¼ of SE¼																				
Clarence G. + Ora V. Bridgeman		18 Part of E½ of NE¼ of NE¼ S of Hwy ~~SW¼ of SE¼~~				7 70			Yes		110	400		510	102					102		
Henry H. + Dorothy ~~Lee~~ Hagen		19 That part of ~~SW¼ of SW¼ of~~ NE¼ of NE¼ N of Hwy				?			Yes		100	600	75	775	140				25	165		
Harry Paddock		20 That part of NW¼ of SW¼ N of Hwy				1 50			"		15			15	3					3		
						203 17					1962	3346	189	5497	983	131			43	1177		

Continued on next page.

	Sold for Taxes	Validations by School Districts as Equalized by Department of Taxation: District No. ..... Rate ..... Mills	District No. ..... Rate ..... Mills	District No. ..... Rate ..... Mills	District No. ..... Rate ..... Mills	District No. ..... Rate ..... Mills	District No. ..... Rate ..... Mills	Tax Including State Homestead ..... Mills	State Tax on Non-Homestead 2.8 Mills	Special Taxes	Total Taxes	Paid	When Paid (Month Day Year)	Number of Receipt	March Settlement 1949	June Settlement 1949	Penalty	November Settlement 1949	Penalty	Collections to First Monday in January 1950	Penalty	Delinquent on First Monday in January 1950	Total Delinquent Tax and Penalty	Remarks
		Dollars	Dollars	Dollars	Dollars	Dollars	Dollars	$ cts.	$ cts.	$ cts.	$ cts.				$ cts.	$ cts.	$ cts.	$ cts.	$ cts.	$ cts.	$ cts.	$ cts.	$ cts.	
1			H 53					832			832	1	2nd Half Paid OCT 31 1948	13677				411					
2			H 36					558			558	2	1st Half Paid MAY 31 1948	6217		411							
													2nd Half Paid OCT 25 1948	13292				279					
3			H 227					3518			3518	3	1st Half Paid MAY 31 1948	6720		279							
													2nd Half Paid DEC 1 1948	14182				1757	53				
4			H 111					1720			1720	4	1st Half Paid JUN 8 1948	7052						1757	140		
5			40				16	620			636	5	PAID IN FULL May 26, 1949	5684		2356							
6			3					46			46	6	2nd Half Paid OCT 26 1948	13282				23					
													1st Half Paid MAY 31 1948	6720		23							
7												7											
8			H 27					418			418	8	2nd Half Paid OCT 31 1948	13677				209					
													1st Half Paid MAY 31 1948	6217		209							
9	SOLD FOR TAXES		H 76					1178			1178	9	PAID IN FULL MAY 31 1949	5855		1178							
10			H 110					1706			1706	10	2nd Half Paid OCT 31 1948	13677				853					
													1st Half Paid MAY 31 1948	6217		853							
11												11											
12			H 94					1458			1458	12	PAID IN FULL MAY 11 1949	5296		1458							
13	Abate # 4087		H 88					1364	34		1398	13	PAID IN FULL MAY 9 1949	5271		822							576 Abated
14												14											
15	SOLD FOR TAXES		H 3					46			46	15	PAID IN FULL MAY 11 1949	5296		46							
16			H 39					604			604	16	PAID IN FULL OCT 11 1949	13776				604	21				
17												17											
18			H 102					1582			1582	18	2nd Half Paid OCT 26 1948	13677				791					
													1st Half Paid MAY 28 1948	6217		791							
19			H 165					2558			2558	19	PAID IN FULL MAY 28 1949	6119		2558							
20			H 3									20	2nd Half Paid OCT 31 1948	13677				23					
													1st Half Paid MAY 31 1948	6217		23							
		1584 4	1046					a 18244	50	6	11294				a 18007			4952		1129			
		016	181																				
			1777																				

Assessment Roll and Tax List of Real Property in the Town of Shingobee

Cass County, Minnesota, for Taxes the Year 1948.

	In Whose Name Assessed	To Whom Transferred	Description of Property: Subdivision	Sec. or Lot	Town or Block	Rng.	Number of Acres of Land (Acres / 100ths)	No. School District	Indicates Land Used for Farm Purposes	Indicates Improvements Used for Farm Purposes	True and Full Valuations: Land Exclusive of Structures and Improvements (Dollars)	Buildings and Other Structures (Dollars)	Machinery Permanently Attached to Real Estate (Dollars)	Total True and Full Value (Dollars)	Assessed Valuations: Rural: Homestead Up to $1,000 20% (Dollars)	Rural: Over $1,000 Non-Homestead 33 1/3% (Dollars)	All Other: Homestead Up to $4,000 25% (Dollars)	All Other: Over $4,000 Non-Homestead 40% (Dollars)	All Other: Machinery Permanently Attached to Real Estate 33 1/3% (Dollars)	Total Assessed Value (Dollars)	Total Assessed Value as Equalized by the Board of Review (Dollars)	Final Equalized Value (Dollars)
1	Paul D. Jarvis		W½ of SW¼ of NE¼	28	142	31	50	5	No		14	181		198		66				66		
2	"		W½ of NW¼ of NE¼				150		No		27			27		9				9		
3			SW¼ of NE¼																			
4			SE¼ of NE¼																			
5	Roy and Agnes Miller Hattie + Alfred Oberley		W½ of NW¼ of SW¼ lying E. of St Rd No 8 - W. of Brem road				150		No		15			15		5				5		
6			NE¼ of NW¼																			
7			NW¼ of NW¼																			
8			SW¼ of NW¼																			
9	Edwin J. + Inger Green		Parcel SE¼ of NW¼ S. of road				9		Yes		60	150		210	42					42		
10																						
11	H.H. + Mary Burdick		W. 50' of E. 200' of that part of NE¼ of NW¼ lying N. of Hy 86				1		Yes		25	275		300	6					6		
12	Harry H. Burdick		18 rds X 135' of NE¼ of NW¼				1		"		15			15	3					3		
13			SW¼ of SW¼																			
14			SE¼ of SW¼																			
15	A.E. Harmon		Lot 2 see R				13.35		Yes		170	210		380	76					76		
16	"		NE¼ of SE¼ Lot 3				16.52		"		85			85	17					17		
17	Cora M. Dickinson		N½ of NW¼ of SE¼				12.14		No		81			81		27				27		
18			SW¼ of SE¼																			
19			SE¼ of SE¼																			
20	A.T. Oberley		S½ of NW¼ of SE¼				12.15		Yes		81			81		27				27		
							68.68				576	816		1392	138	134				332		

	Sold for Taxes	Valuations by School Districts as Equalized by Department of Taxation: District No. ..... Rate ..... Mills (Dollars)	District No. ..... Rate ..... Mills (Dollars)	District No. 5 Rate 22 Mills (Dollars)	District No. ..... Rate ..... Mills (Dollars)	District No. ..... Rate ..... Mills (Dollars)	Tax including State Homestead ..... Mills ($ cts.)	State Tax on Non-Homestead 34 Mills ($ cts.)	Special Taxes ($ cts.)	Total Taxes ($ cts.)		Paid	When Paid (Month Day Year)	Number of Receipt	March Settlement 1949 ($ cts.)	June Settlement 1949 ($ cts.)	Penalty ($ cts.)	November Settlement 1949 ($ cts.)	Penalty ($ cts.)	Collections to First Monday in January 1950 ($ cts.)	Penalty ($ cts.)	Delinquent on First Monday in January 1950 ($ cts.)	Total Delinquent Tax and Penalty ($ cts.)	Remarks
1				66			1024	36		1060	1	PAID IN FULL JAN 16 1949		417	10.60									
2				9			140	04		144	2	PAID IN FULL JAN 30 1949		427	1.44									
3											3													
4											4													
5				5			78	02		80	5	PAID IN FULL NOV 25 1949		4154						80	02			
6											6													
7											7													
8											8													
9				H 42			652			652	9	PAID IN FULL OCT 28 1949		3504				652	23					
10											10													
11	SOLD FOR TAXES			H 60			930			930	11	PAID IN FULL MAR 31 1949		4413		930								
12	SOLD FOR TAXES			H 3			46			46	12	PAID IN FULL MAR 31 1949												
13											13													
14											14													
15				H 76			1178			1178	15	PAID IN FULL MAY 31 1949		6825		1178								
16				H 17			264			264	16	PAID IN FULL MAY 31 1949		6825		264								
17				27			418	10		428	17	2nd Half Paid OCT 31 1949 / 1st Half Paid MAY 28 1949		3345 / 3345		214		214						
18											18													
19											19													
20	SOLD FOR TAXES	51 44		27			418	10		428	20													
		74		195		0	5144	58		5200					0	2632		866		80				

Assessment Roll and Tax List of Real Property in the Town of Shingobee — Cass County, Minnesota, for Taxes for the Year 1948.

	In Whose Name Assessed	To Whom Transferred	Description of Property: Subdivision	Sec. or Lot	Town or Block	Rng.	Number of Acres of Land (Acres)	(1000s)	No. School District	Inclusion Board and Tax No.	Inclusion Appl. and Tax No.	True and Full Valuations: Land Exclusive of Structures and Improvements (Dollars)	Buildings and Other Structures (Dollars)	Machinery Permanently Attached to Real Estate (Dollars)	Total Land and Full Value (Dollars)	Assessed Valuations: Rural Homestead Up to $4,000 20% (Dollars)	Rural Over $4,000 Homestead and Non-Homestead 33⅓% (Dollars)	All Other Homestead Up to $4,000 25% (Dollars)	All Other Over $4,000 Homestead and Non-Homestead 40% (Dollars)	All Other Machinery Permanently Attached to Real Estate 33⅓% (Dollars)	Total Assessed Value (Dollars)	Total Assessed Value as Equalized by the Board of Review (Dollars)	Final Equalized Value (Dollars)
1	U. S. of America		NE¼ of NE¼				291.42	31	5														
2	U. S. of America		NW¼ of NE¼																				
3	Stephen Gruber		SW¼ of NE¼				30.90		Yes			230			230	46					46		
4	Harry Paddock		SE¼ of NE¼				28.40		No			162			162		54				54		
5	"		SE¼ of NE¼ of NW¼				10		No			54			54		18				18		
6	U. S. of America		Lots 3 & 4 NE¼ of NW¼ + NE¼ of NE¼ of SW¼																				
7	U. S. of America		NW¼ of NW¼																				
8	U. S. of America		SW¼ of NW¼																				
9	Stephen Gruber		SE¼ of NW¼				33.60		Yes			205			205	41					41		
10																							
11	"		NE¼ of SW¼				34.50		Yes			280			280	56					56		
12	U. S. of America		NW¼ of SW¼																				
13	U. S. of America		SW¼ of SW¼																				
14	Stephen Gruber		SE¼ of SW¼				34.30		Yes			275			275	55					55		
15																							
16	Louis A. & Agnes Miller	Peter Oberlerg	NE¼ of SE¼				28.70		Yes			325	280		605	121					121		
17	Stephen Gruber		NW¼ of SE¼				32.20		Yes			360	1000	99	1459	292				33	325		
18	"		SW¼ of SE¼				32.20		"			300			300	60					60		
19	Louis A. & Agnes Miller	Peter Oberlerg	SE¼ of SE¼				29.10		"			270			270	54					54		
20																							
							293.90					2461	1280	99	3840	705	72			33	810		

Valuations by School Districts as Equalized by Department of Taxation

Sold for Taxes	District No. ..... Rate ..... Mills Dollars	District No. ..... Rate ..... Mills Dollars	District No. ..... Rate ..... Mills Dollars	District No. 5 Rate 28.6 Mills Dollars	District No. ..... Rate ..... Mills Dollars	District No. ..... Rate ..... Mills Dollars	Tax Including State Homestead $ cts.	State Tax on Non-Homestead 2.8 Mills $ cts.	Special Taxes $ cts.	Total Taxes $ cts.		Paid	When Paid Month Day Year	Number of Receipt	March Settlement 1949 $ cts.	June Settlement 1949 $ cts.	Penalty $ cts.	November Settlement 1949 $ cts.	Penalty $ cts.	Collections to First Monday in January 1950 $ cts.	Penalty $ cts.	Delinquent on First Monday in January 1950 $ cts.	Total Delinquent Tax and Penalty $ cts.	Remarks
											1													
											2													
			H 46				714			714	3	PAID IN FULL	MAY 27 1949	5714		714								
			54				838	20		858	4	2nd Half Paid	OCT 31 1949	13679				429						
												2nd Half Paid	MAY 31 1949	6214		429								
			18				280	06		286	5	2nd Half Paid	OCT 31 1949	13679				143						
												2nd Half Paid	MAY 31 1949	6214		143								
											6													
											7													
											8													
			H 41				636			636	9	PAID IN FULL	MAY 27 1949	5714		636								
											10													
			H 56				868			868	11	PAID IN FULL	MAY 27 1949	5714		868								
											12													
											13													
			H 55				852			852	14	PAID IN FULL	MAY 27 1949	5714		852								
											15													
			H 121				1876			1876	16	PAID IN FULL	NOV 25 1949	14554						1876	135			
			H 305				4728			4728	17	PAID IN FULL	MAY 27 1949	5714		4728								
			H 60				930			930	18	PAID IN FULL	MAY 27 1949	5714		930								
	NOT PAID FOR TAXES		H 54				838			838	19	PAID IN FULL	NOV 25 1949	14554						838	67			
											20													
			1256				12560	26		12586					a 9304			572		2714				

Assessment Roll and Tax List of Real Property in the Town of Shingobee Cass County, Minnesota, for Taxes for the Year 1948.

	In Whose Name Assessed	To Whom Transferred	Description of Property: Subdivision	Sec. or Lot	Town or Block	Rng.	Number of Acres of Land: Acres	100ths	No. School District	Indicate Homestead Tax or No	Indicate Agricultural Tax or No	True and Full Valuations: Land Exclusive of Structures and Improvements (Dollars)	Buildings and Other Structures (Dollars)	Machinery Permanently Attached to Real Estate (Dollars)	Total True and Full Value (Dollars)	Assessed Valuations: Rural: Homestead Up to $4,000 20% (Dollars)	Rural: Over $4,000 and Non-Homestead 33⅓% (Dollars)	All Other: Homestead Up to $4,000 25% (Dollars)	All Other: Over $4,000 and Non-Homestead 40% (Dollars)	Machinery Permanently Attached to Real Estate 33⅓% (Dollars)	Total Assessed Value (Dollars)	Total Assessed Value as Equalized by the Board of Review (Dollars)	Final Equalized Value (Dollars)
1	U. S. of America		NE¼ of NE¼	30	147	31			5														
2	U. S. of America		NW¼ of NE¼																				
3	U. S. of America		SW¼ of NE¼																				
4	State of Minnesota		SE¼ of NE¼																				
5																							
6	U. S. of America ~~State of Minnesota~~		NE¼ of NW¼																				
7	U. S. of America		~~NW¼ of NW¼~~ Lot 1																				
8	U. S. of America		~~SW¼ of NW¼~~ " 2																				
9	U. S. of America		SE¼ of NW¼																				
10																							
11	State of Minnesota		NE¼ of SW¼																				
12	U. S. of America		~~NW¼ of SW¼~~ Lot 3																				
13	U. S. of America		~~SW¼ of SW¼~~ " 4																				
14	John Robinson + Delman Gregg		SE¼ of SW¼				40			No		144			144		48				48		
15																							
16	U. S. of America		NE¼ of SE¼																				
17	U. S. of America		NW¼ of SE¼																				
18	D. E. Hall		SW¼ of SE¼																				
19	U. S. of America		SE¼ of SE¼				40			No		144			144		48				48		
20																							
							80 –					288			288		96				96		

	Sold for Taxes	Validations by School Districts as Equalized by Department of Taxation: District No. ..... Rate ..... Mills (Dollars)	District No. ..... Rate ..... Mills (Dollars)	District No. ..... Rate ..... Mills (Dollars)	District No. 5 Rate 6 Mills (Dollars)	District No. ..... Rate ..... Mills (Dollars)	District No. ..... Rate ..... Mills (Dollars)	Tax Including State Homestead ..... Mills ($ cts.)	State Tax on Non-Homestead 3.8 Mills ($ cts.)	Special Taxes ($ cts.)	Total Taxes ($ cts.)		Paid	When Paid (Month Day Year)	Number of Receipt	March Settlement 1949 ($ cts.)	June Settlement 1949 ($ cts.)	Penalty ($ cts.)	November Settlement 1949 ($ cts.)	Penalty ($ cts.)	Collections to First Monday in January 1950 ($ cts.)	Penalty ($ cts.)	Delinquent on First Monday in January 1950 ($ cts.)	Total Delinquent Tax and Penalty ($ cts.)	Remarks
1												1													
2												2													
3												3													
4												4													
5												5													
6												6													
7												7													
8												8													
9												9													
10												10													
11												11													
12												12													
13												13													
14	SOLD FOR TAXES			48				344	18		362	14												362	
15												15													
16												16													
17												17													
18	SOLD FOR TAXES			48				344	18		362	18												362	
19												19													
20												20													
			288	144	96	0		1199	36		1524													1524	

Assessment Roll and Tax List of Real Property in the Town of Shingobee, Cass County, Minnesota, for Taxes for the Year 1948.

	In Whose Name Assessed	To Whom Transferred	Description of Property: Subdivision	Sec. or Lot	Town or Block	Rng.	Number of Acres of Land: Acres	100ths	No. School District	Indicate Homestead Tax or Fa.	Indicate Agricultural Tax or No.	True and Full Valuations: Land Exclusive of Structures and Improvements (Dollars)	Buildings and Other Structures (Dollars)	Machinery Permanently Attached to Real Estate (Dollars)	Total True and Full Value (Dollars)	Assessed Valuations: Rural: Homestead Up to $4,000 20% (Dollars)	Rural: Over $4,000 and Non-Homestead 33⅓% (Dollars)	All Other: Homestead Up to $4,000 25% (Dollars)	All Other: Over $4,000 and Non-Homestead 40% (Dollars)	Machinery Permanently Attached to Real Estate 33⅓% (Dollars)	Total Assessed Value	Total Assessed Value as Equalized by the Board of Review (Dollars)	Final Equalized Value (Dollars)
1	State of Minnesota		NE¼ of NW¼	31	147	31			5														
2	J. E. Hall	John T. Hudetz & Bertha A. G. Mathiesen	NW¼ of NE¼				40			76		144			144		48				48		
3			SW¼ of NE¼				40			"		144			144		48				48		
4	U. S. of America		SE¼ of NE¼																				
5																							
6	State of Minnesota		NE¼ of NW¼																				
7	State of Minnesota		NW¼ of NW¼ Lot 1																				
8	U. S. of America		~~SW¼ of NW¼~~ " 2																				
9	U. S. of America		SE¼ of NW¼																				
10																							
11	U. S. of America		NE¼ of SW¼																				
12	U. S. of America		~~NW¼ of SW¼~~ Lot 3																				
13	U. S. of America		~~SW¼ of SW¼~~ " 4																				
14	U. S. of America		SE¼ of SW¼																				
15																							
16	John T. Hudetz & Bertha A. G. Mathiesen		NE¼ of SE¼				40			76		144			144		48				48		
17	U. S. of America		NW¼ of SE¼																				
18	U. S. of America		SW¼ of SE¼																				
19	U. S. of America		SE¼ of SE¼																				
20																							
							120 –					432			432		144				144		

	Sold for Taxes	Valuations by School Districts as Equalized by Department of Taxation: District No. ..... Rate ..... Mills (Dollars)	District No. ..... Rate ..... Mills (Dollars)	District No. ..... Rate ..... Mills (Dollars)	District No. 5 Rate 28 Mills (Dollars)	District No. ..... Rate ..... Mills (Dollars)	District No. ..... Rate ..... Mills (Dollars)	Tax including State Homestead ..... Mills ($ cts.)	State Tax on Non-Homestead 2.86 Mills ($ cts.)	Special Taxes ($ cts.)	Total Taxes ($ cts.)		Paid	When Paid (Month Day Year)	Number of Receipt	March Settlement 1949 ($ cts.)	June Settlement 1949 ($ cts.)	Penalty ($ cts.)	November Settlement 1949 ($ cts.)	Penalty ($ cts.)	Collections to First Monday in January 1950 ($ cts.)	Penalty ($ cts.)	Delinquent on First Monday in January 1950 ($ cts.)	Total Delinquent Tax and Penalty ($ cts.)	Remarks
1												1													
2	SOLD FOR TAXES				48			744	18		762	2											762		
3					48			744	18		762	3	PAID IN FULL	MAY 5 1949	5600		762								
4												4													
5												5													
6												6													
7												7													
8												8													
9												9													
10												10													
11												11													
12												12													
13												13													
14												14													
15												15													
16					48			744	18		762	16	PAID IN FULL	MAY 5 1949	5600		762								
17												17													
18												18													
19												19													
20		2 BY 14										20													
					144		a	2232	54		2216						a 1524						762		

Assessment Roll and Tax List of Real Property in the Town of Shingobee — Cass County, Minnesota, for Taxes for the Year 1948.

	In Whose Name Assessed	To Whom Transferred	Description of Property: Subdivision	Sec. or Lot	Town or Block	Rng.	Number of Acres of Land (Acres / 100ths)	No. School District	Indicate Homestead Tax on Real Estate	Indicate Agricultural Tax on Real Estate	True and Full Valuations: Land Exclusive of Structures and Improvements (Dollars)	Buildings and Other Structures (Dollars)	Machinery Permanently Attached to Real Estate (Dollars)	Total True and Full Value (Dollars)	Assessed Valuations: Rural: Homestead Up to $4,000 20% (Dollars)	Rural: Over $4,000 and Non-Homestead 33⅓% (Dollars)	All Other: Homestead Up to $4,000 25% (Dollars)	All Other: Over $4,000 and Non-Homestead 40% (Dollars)	Machinery Permanent: Attached to Real Estate 33⅓% (Dollars)	Total Assessed Value (Dollars)	Total Assessed Value as Equalized by the Board of Review (Dollars)	Final Equalized Value (Dollars)
1	Leonard A. Gruber		NE¼ of NE¼	32	142	31	41.11	5	No		291			291		97				97		
2	W. E. & M. Diebel		NW¼ of NE¼				39.05		Yes		215			215	43					43		
3	Phillip J. Jewell		SW¼ of NE¼				40.13		"		215			215	43					43		
4	W. E. Diebel		SE¼ of NE¼				41.53		"		215			215	43					43		
5																						
6	W. E. & M. Diebel		NE¼ of NW¼				38.42		Yes		340	180		520	104					104		
7	Jenny E. Rodebuder		NW¼ of NW¼				38.71		"		340	400		740	148					148		
8	John M. Wilcox & Emma A. Morbeck		SW¼ of NW¼ - Wg. n.d.				7.86		Yes		55			55	11					11		
9	Phillip Jewell		SE¼ of NW¼				39		"		215			215	43					43		
10	Phillip J. Jewell		All E. of road of SW¼ of NW¼				31.40		"		270	130		400	80					80		
11	Phillip + Dorothy Jewell		NE¼ of SW¼				40.77		"		215			215	43					43		
12	"		NW¼ of SW¼ - E. of Hy #34				35.94		"		215			215	43					43		
13	~~Anna Steele~~ Phillip J. + Dorothy C. Jewell		SW¼ of SW¼				40.84		"		270			270	54					54		
14	John M. Wilcox & Emma A. Morbeck		SE¼ of SW¼				41.38		No		243			243		81				81		
15	A. B. Morbeck		All NW¼ of SW¼ W. of Hy #34				4.30		Yes		45	80		125	25					25		
16	State of Minnesota		NE¼ of SE¼																			
17	Phillip + Dorothy Jewell		NW¼ of SE¼				41.71		Yes		215			215	43					43		
18	~~Anna Steele~~ Phillip J. + Dorothy C. Jewell		SW¼ of SE¼				42.07		"		215			215	43					43		
19	United States of America		SE¼ of SE¼																			
20																						
							564.92				3574	790		4364	766	178				944		

	Sold for Taxes	Validations by School Districts in Equalized by Department of Taxation: District No. / Rate ... Mills (Dollars)	District No. / Rate ... Mills (Dollars)	District No. / Rate ... Mills (Dollars)	District No. 5 / Rate 33.86 Mills (Dollars)	District No. / Rate ... Mills (Dollars)	Tax including State Homestead ... Mills	State Tax on Non-Homestead 3.86 Mills	Special Taxes ($ cts.)	Total Taxes ($ cts.)		Paid	When Paid (Month Day Year)	Number of Receipt	March Settlement 1949 ($ cts.)	June Settlement 1949 ($ cts.)	Penalty ($ cts.)	November Settlement 1949 ($ cts.)	Penalty ($ cts.)	Collections to First Monday in January 1950 ($ cts.)	Penalty ($ cts.)	Delinquent on First Monday in January 1950 ($ cts.)	Total Delinquent Tax and Penalty ($ cts.)	Remarks
1					97		1504	38		1542	1	PAID IN FULL	MAY 27 1949	5715		1542								
2					43		666			666	2	PAID IN FULL	MAY 27 1949	5715		666								
3					43		666			666	3	PAID IN FULL	SEP 12 1949	12280				666	20					
4					43		666			666	4	PAID IN FULL	MAY 27 1949	5715		666								
5											5													
6					104		1612			1612	6	PAID IN FULL	MAY 27 1949	5715		1612								
7					148		2294			2294	7	PAID IN FULL	SEP 12 1949	12279				2294	69					
8					11		170			170	8	PAID IN FULL	MAY 27 1949	5703		170								
9					43		666			666	9	PAID IN FULL	SEP 12 1949	12280				666	20					
10					80		1240			1240	10	PAID IN FULL	SEP 12 1949					1240	37					
11					43		666			666	11	PAID IN FULL	SEP 12 1949	12280				666	20					
12					43		666			666	12	PAID IN FULL	SEP 12 1949					666	20					
13					54		838			838	13	PAID IN FULL	SEP 12 1949	12280				838	25					
14					81		1256	32		1288	14	PAID IN FULL	SEP 12 1949	12280				1288	39					
15					25		388			388	15	[illegible]	MAY 27 1949	5640		388								
16											16													
17					43		666			666	17	PAID IN FULL	SEP 12 1949	12280				666	20					
18					43		666			666	18	PAID IN FULL	SEP 12 1949	12280				666	20					
19											19													
20				1463 / 766 / 724 / 944							20													
						a	14630	70		14700					a	5044		9656						

Assessment Roll and Tax List of Real Property in the Town of Shingobee, Cass County, Minnesota, for Taxes for the Year 1948.

Form 51. D. M. M. & S. Co. Minneapolis

	In Whose Name Assessed	To Whom Transferred	Description of Property: Subdivision	Sec. or Lot	Town or Block	Rng.	Number of Acres of Land (Acres / 100ths)	No. School District	Indicate Homestead Tax by Ho	Indicate Agricultural Tax by Ag	True and Full Valuations: Land (Exclusive of Structures and Improvements)	Buildings and Other Structures	Machinery Permanently Attached to Real Estate	Total True and Full Value	Assessed Valuations: Rural: Homestead Up to $4,000 20%	Rural: Over $4,000 and Non-Homestead 33⅓%	All Other: Homestead Up to $4,000 25%	All Other: Over $4,000 and Non-Homestead 40%	All Other: Machinery Permanently Attached to Real Estate 33⅓%	Total Assessed Value	Total Assessed Value as Equalized by the Board of Review	Final Equalized Value
							Acres				Dollars	Dollars	Dollars	Dollars	Dollars	Dollars	Dollars	Dollars	Dollars	Dollars	Dollars	Dollars
1	Bert L., John L. + Andrew L. Johnson		NE¼ of NE¼ Lot 1	33	142	31	16.05	5	Yes		108			108		36				36		
2	U. S. of America		NW¼ of NE¼																			
3	U. S. of America		~~NW¼ of NW¼~~ " 2																			
4			SE¼ of NE¼																			
5																						
6	R. E. + E. W. Stanley		NE¼ of NW¼				40		Yes	3	250			250	50					50		
7	Earl W. + Raymond E. Stanley		NW¼ of NW¼				40		"		360	215		575	115					115		
8	" "		SW¼ of NW¼				40		"		[illegible]			250	50					50		
9	R. E. + E. W. Stanley		SE¼ of NW¼				40		"		250			250	50					50		
10																						
11	U. S. of America		NE¼ of SW¼																			
12	U. S. of America		NW¼ of SW¼																			
13	U. S. of America		SW¼ of SW¼																			
14	U. S. of America		SE¼ of SW¼																			
15																						
16			NE¼ of SE¼																			
17			~~NW¼ of SE¼~~ Lot 3																			
18	U. S. of America		~~SW¼ of SE¼~~ " 4																			
19	Thomas D. Boyle, Adm. Estate John C. Sodenes, Jr. D. L. Wakefield		~~SE¼ of SE¼~~ " 5				5.50		No		54 ~~525~~			~~579~~ 54		193 ~~18~~				193 ~~18~~		
20																						
							181.55				1272	215		1487	265	54				319		

Clerk Assess. 9/9/49 on advice of High Court as to Value.

	Sold for Taxes	Valuations by School Districts as Equalized by Department of Taxation: District No. ..... Rate ..... Mills Dollars	District No. ..... Rate ..... Mills Dollars	District No. 5 Rate 66 Mills Dollars	District No. ..... Rate ..... Mills Dollars	Tax including State Homestead ..... Mille $ cts.	State Tax on Non-Homestead 38.6 ..... Mills $ cts.	Special Taxes $ cts.	Total Taxes $ cts.	Paid	When Paid Month Day Year	Number of Receipt	March Settlement 1949 $ cts.	June Settlement 1949 $ cts.	Penalty $ cts.	November Settlement 1949 $ cts.	Penalty $ cts.	Collections to First Monday in January 1950 $ cts.	Penalty $ cts.	Delinquent on First Monday in January 1950 $ cts.	Total Delinquent Tax and Penalty $ cts.	Remarks
1				36		558	14		572	PAID IN FULL	MAY 31 1949	6615		572								
2																						
3																						
4																						
5																						
6			H 50			776			776	PAID IN FULL	MAY 28 1949			776								
7			H 115			1782			1782	PAID IN FULL	MAY 28 1949	2124		1782								
8			H 50			776			776	PAID IN FULL	MAY 28 1949			776								
9			H 50			776			776	PAID IN FULL	MAY 28 1949			776								
10																						
11																						
12																						
13																						
14																						
15																						
16																						
17																						
18																						
19			193 ~~18~~			2992 ~~50~~	74 ~~06~~		3066 ~~56~~	PAID IN FULL	May 31 1949	7872		3066								
20		114 4 114	265 54 319		a	4948	20		4968					a 7748								

Assessment Roll and Tax List of Real Property in the Town of Shingobee, Cass County, Minnesota, for Taxes for the Year 1948.

	In Whose Name Assessed	To Whom Transferred	Description of Property: Subdivision	Sec. or Lot	Town. or Block	Rng.	Number of Acres of Land (Acres / 100ths)	No. School District	Indebtedness Homestead Tax	Indebtedness Agricultural Tax	True and Full Valuations: Land Exclusive of Structures and Improvements (Dollars)	Buildings and Other Structures (Dollars)	Machinery Permanently Attached to Real Estate (Dollars)	Total True and Full Value (Dollars)	Assessed Valuations — Rural: Homestead Up to $4,000 20%	Rural: Over $4,000 and Non-Homestead 33⅓%	All Other: Homestead Up to $4,000 25%	All Other: Over $4,000 and Non-Homestead 40%	All Other: Machinery Permanently Attached to Real Estate 33⅓%	Total Assessed Value	Total Assessed Value as Equalized by the Board of Review	Final Equalized Value (Dollars)
1	Elizabeth B. Andrews		NE¼ of NE¼	34	142	31	40	5	76		1350	600		1950		650				650		
2	" "		NW¼ of NE¼				40		76		720			720		240				240		
3			SW¼ of NE¼																			
4			SE¼ of NE¼																			
5	Elizabeth B. Andrews		NE¼ of NW¼ E. of Hy #34				5.83		76		42			42		14				14		
6	Ann T. Michael		Bal of NE¼ of NW¼ W. of Hy #34				34.17		76		270			270		90				90		
7	" "		NW¼ of NW¼ Lot 1				27.25		76		270			270		90				90		
8	Faye Cole Andrews		SW¼ of NW¼ " 2				29.25		76		436	210		636		212				212		
9	D. E. Wakefield		All of SE¼ of NW¼ W. of Hy #34 less 1½				5		76		180			180		60				60		
10	Hazen N. Biegel, Adm. C.T.A. Estate of	John Andrews Jr.	All of SW¼ of NW¼ E. of Hy #80				15		76		108			108		36				36		
11	" "		NE¼ of SW¼ E. of Hy 34				40		76		288			288		96				96		
12	~~Russell Keating~~ Russell Keating		NW¼ of SW¼ Lot 3				31		76		350	800	75	1225	230				25	255		
13	Russell Keating "		SW¼ of SW¼ " 4				40		76		422	540	75	1037		324			25	349		
14	Elizabeth Johnston	John T. & Henry Barker	SE¼ of SW¼ less 3 acres				37		76		396			396		132				132		
15	Hazen N. Biegel, Adm. C.T.A. Estate of	John Andrews Jr.	Pt of NW¼ of SE¼ Petition Rec'd & Order Hy				62															
16	Russell Keating		NE¼ of SE¼ W. of Hy 34																			
17			NW¼ of SE¼																			
18			SW¼ of SE¼																			
19			SE¼ of SE¼																			
20																						
							364.50				4832	2150	150	7132	230	1944			50	2224		

	Sold for Taxes	Valuations by School Districts as Equalized by Department of Taxation: District No. ..... Rate ..... Mills	District No. ..... Rate ..... Mills	District No. ..... Rate ..... Mills	District No. 5 Rate 66 Mills	District No. ..... Rate ..... Mills	District No. ..... Rate ..... Mills	Tax including State Homestead ..... Mills	State Tax on Non-Homestead 38.8 Mills	Special Taxes	Total Taxes	Paid	When Paid (Month Day Year)	Number of Receipt	March Settlement 1949	June Settlement 1949	Penalty	November Settlement 1949	Penalty	Collections to First Monday in January 1950	Penalty	Delinquent on First Monday in January 1950	Total Delinquent Tax and Penalty	Remarks
		Dollars	Dollars	Dollars	18858	Dollars	Dollars	$ cts.	$ cts.	$ cts.	$ cts.				$ cts.	$ cts.	$ cts.	$ cts.	$ cts.	$ cts.	$ cts.	$ cts.	$ cts.	
1					650			100.76	2.50		103.26	PAID IN FULL	[illegible] 20 1949	5419		103.26								
2					240			37.20	.92		38.12	PAID IN FULL	[illegible] 20 1949	5419		38.12								
3																								
4																								
5					14			2.18	.06		2.24	PAID IN FULL	[illegible] 20 1949	5419		2.24								
6					90			13.96	.34		14.30	PAID IN FULL	MAY 31 1949	9539		28.60								
7					90			13.96	.34		14.30	PAID IN FULL	MAY 31 1949											
8					212			32.86	.82		33.68	PAID IN FULL	MAY 31 1949											
9					60	Dec. 15		9.30	.24		9.54	PAID IN FULL	MAY 31 1949	7850		48.22								
10					36			5.58	.14		5.72	PAID IN FULL	MAY 31 1949	7876		5.72								
11		Abate #400		# 58	96	Dec. 16		14.88	.38		15.26	PAID IN FULL	MAY 27 1949	5695		9.00								
12				# 255				39.52			39.52	PAID IN FULL	JUL 20 1949	9117				39.52	.79					6.26 Abated
13		Abate #400		# 349				54.10	1.34		55.44	PAID IN FULL	MAY 27 1949	5695		33.94								21.50 Abated
14	SOLD FOR TAXES				132			20.46	.50		20.96	PAID IN FULL	JUL 20 1949	10045				20.96	.42					
15					Dec. and Order 9																			
16					" " " 11																			
17																								
18																								
19																								
20																								
								344.36	7.58		352.34					a 264.10		60.49						

Line	In Whose Name Assessed	To Whom Transferred	Subdivision	Sec. or Lot	Town or Block	Rge	Number of Acres of Land	School District	Homestead	Land Exclusive of Structures and Improvements	Buildings and Other Structures	Machinery Permanently Attached to Real Estate	Total True and Full Value	Rural Homestead Up to $4,000 20%	Over $4,000 and Non-Homestead 33⅓%	All Other Homestead Up to $4,000 25%	Over $4,000 and Non-Homestead 40%	Machinery Permanently Attached to Real Estate 33⅓%	Total Assessed Value	Total Assessed Value as Equalized by the Board of Review	Final Equalized Value
1	✓ Wm. McGarry		16.62 acs + 21.4 acs of Lot 1 less Ry. (NE¼ of NE¼)	35	142	31	38 02	5	Yes	709	1410	75	2194	185	398			25	608 na		
2	✓ ~~A.K. McPherson~~	Paul E Draper	3 acs of Lot 1 W. of Hy less 2.75 acs (NW¼ of NE¼)				25		No	54			54		18				18		
3			SW¼ of NE¼																		
4	Wm. McGarry		N½ of NW¼ E. of Hy 142 34 (SE¼ of NW¼)				2 40		Yes	55			55	11					11 na		
5	✓ Elsworth O. Slack + Nora C. Aarnes		100' X 300' of Lot 1				75		"	90	290	60	440	76				20	96		
6	✓ ~~A.K. McPherson~~	Paul E Draper	NE¼ of NW¼ less 4.05 acs + less Lot 3 of Plat + less ⅓ ac + less 4 lots + 2 acs + less 150' X 300' + less 150' X 300'				30 22		No	216			216		72				72		
7	✓ Austin O. Sarff		150' X 300' of NE¼ of NW¼ (NW¼ of NW¼)				1 00		No	45			45		15				15		
8	✓ Floyd E. + Reva Bennett		a strip 55' on N. by 100' N + S + 75' on S side of Lot 1 (SW¼ of NW¼)				50		No	43	260		303		101				101		
9	✓ Edward B. + Mary Ellen Olson		150' X 300' of NE¼ of NW¼ (SE¼ of NW¼)				1 00		Yes	150	250	75	475	80				25	105		
10	✓ Frances E. Draper		50' X 300' of Lot 1 - W. of Hy				35		"	55			55	11					11		
11	Vivian + Herman Haas		50' X 300' of NE¼ of NW¼ (NE¼ of SW¼)				35		No	56	100		156		52				52		
12	✓ Glen G. + Marion Bateman (Ed Olson)		50' X 250' of Lot 1 (NW¼ of SW¼)				29		"	54			54		18				18		
13	✓ " "		⅓ ac of NE¼ of NW¼ (SW¼ of SW¼)				35		"	54	90		144		48				48		
14	✓ Wm. A. + Augusta L. Regan		50' X 300' of NE¼ of NW¼ (McPherson Tract) (SE¼ of SW¼)				35			54	30		84		28				28		
15	✓ Clarence + Marion Kirwan		100' X 300' of NE¼ of NW¼				70		Yes	90	330	30	450	84				10	94		
16	✓ Frances Draper		50' X 300' of NE¼ of NW¼ (NE¼ of SE¼)				35		Yes	70	250		320	64					64		
17	P.M. Hall + Ed. J. P. Staede		NW¼ of NW¼ (approx)				30		No	180			180		60				60		
18			SW¼ of SE¼																		
19	✓ Glen G. Bateman		50' X 275' of NE¼ of NW¼ (SE¼ of SE¼)				30		Yes	55	250	60	365	61				20	81		
20																					
							107 18			2030	3260	300	5590	572	810			100	1482		

Continued on next page

Line	Sold for Taxes	Valuations by School Districts as Equalized by Department of Taxation — District No. 5 Rate (a)	District No. 5 Rate (na)	Tax Including State Homestead	State Tax on Non-Homestead 3.86 Mills	Special Taxes	Total Taxes	Line	Paid / When Paid	Number of Receipt	March Settlement 1949	June Settlement 1949	Penalty	November Settlement 1949	Penalty	Collections to First Monday in January 1950	Penalty	Delinquent on First Monday in January 1950	Total Delinquent Tax and Penalty	Remarks
1		H-210 / NH-398		103 36	1 54		104 90 ✓	1	PAID IN FULL MAY 31 1949	6341		104 90 ✓								
2		18		2 80	06		2 86 ✓	2	PAID IN FULL MAY 31 1949	11291		2 86 ✓								
3								3												
4		H-11		1 88			1 88 ✓	4	PAID IN FULL MAY 31 1949	6341		1 88								
5		H-96		14 88			14 88 ✓	5	PAID IN FULL OCT 31 1949	13680				14 88 ✓	52					
6		72		11 16	28		11 44 ✓	6	PAID IN FULL MAY 31 1949	11291		11 44 ✓								
7		15		2 32	06		2 38 ✓	7	PAID IN FULL MAY 31 1949	5776		2 38 ✓								
8		101		15 66	38		16 04 ✓	8	PAID IN FULL MAY 28 1949	5924		16 04 ✓								
9		H-105		16 28			16 28 ✓	9	2nd Half Paid OCT 26 1949 / 1st Half Paid May 31 1949	13083 / 5935		8 14 ✓		8 14 ✓						
10	SOLD FOR TAXES	H-11		1 70			1 70 ✓	10										1 70		
11		52		8 06	20		8 26 ✓	11	PAID IN FULL MAY 31 1949	9530		8 26 ✓								
12	~~SOLD FOR TAXES~~	18		2 80	06 ✓		2 86 ✓	12	2nd Half Paid OCT 26 1949 / 1st Half Paid May 31 1949	13083 / 5935		1 43 ✓		1 43 ✓						
13	~~SOLD FOR TAXES~~	48		7 44	18 ✓		7 62 ✓	13	2nd Half Paid OCT 26 1949 / 1st Half Paid May 31 1949	13083 / 5935		3 81 ✓		3 81 ✓						
14		28		4 34	10		4 44 ✓	14	PAID IN FULL MAY 31 1949	7798		4 44 ✓								
15		H-94		14 58			14 58	15	2nd Half Paid OCT 31 1949 / 1st Half Paid MAY 31 1949	13018 / 5509		7 29 ✓		7 29 ✓						
16	SOLD FOR TAXES	H-64		9 92			9 92 ✓	16										9 92		
17		60		9 30	24		9 54 ✓	17	PAID IN FULL MAY 31 1949	6370		9 54 ✓								
18								18												
19		H-81		12 56			12 56 ✓	19	2nd Half Paid OCT 26 1949 / 1st Half Paid May 31 1949	13083 / 5935		6 28 ✓		6 28 ✓						
20								20												
		H 451 / NH 412 / 863	221 / 398 / 619	a 133 90 / na 105 24	3 40		242 14					a 81 91 / na 106 78		41 83				11 62		

Assessment Roll and Tax List of Real Property in the Town of Shingobee, Cass County, Minnesota, for Taxes for the Year 1948.

	IN WHOSE NAME ASSESSED	TO WHOM TRANSFERRED	DESCRIPTION OF PROPERTY: SUBDIVISION	Sec. or Lot	Town or Block	Rng.	Number of Acres of Land: Acres	Mills	Ind. Homestead Tax Yes or No	Ind. Agricultural Tax Yes or No	TRUE AND FULL VALUATIONS: LAND Exclusive of Structures and Improvements (Dollars)	BUILDINGS and Other Structures (Dollars)	MACHINERY Permanently Attached to Real Estate (Dollars)	TOTAL True and Full Value (Dollars)	ASSESSED VALUATIONS: RURAL: Homestead Up to $4,000 20% (Dollars)	RURAL: Over $4,000 and Non-Homestead 33⅓% (Dollars)	ALL OTHER: Homestead Up to $4,000 25% (Dollars)	ALL OTHER: Over $4,000 and Non-Homestead 40% (Dollars)	ALL OTHER: MACHINERY Permanently Attached to Real Estate 33⅓% (Dollars)	TOTAL ASSESSED VALUE (Dollars)	Total Assessed Value as Equalized by the Board of Review (Dollars)	FINAL EQUALIZED VALUE (Dollars)
1	✓ Earl S. + Frances Draper		100' on N & S 171 X 330' of Lot 7																			
2			76' of 7 W				35 14 31	1	5	16	27			27		9				9		
3	✓ Geo. M. + Daisy Lemberling		NW¼ of NE¼																			
4			2 acr of 76' of 7 W					2			54			54		18				18		
5			SW¼ of NE¼																			
6			SE¼ of NE¼																			
7			NE¼ of NW¼																			
8			NW¼ of NW¼																			
9			SW¼ of NW¼																			
10			SE¼ of NW¼																			
11			NE¼ of SW¼																			
12			NW¼ of SW¼																			
13			SW¼ of SW¼																			
14			SE¼ of SW¼																			
15			NE¼ of SE¼																			
16			NW¼ of SE¼																			
17			SW¼ of SE¼																			
18			SE¼ of SE¼																			
19																						
20																						
							3				81			81		27				27		

	SOLD FOR TAXES	VALIDATIONS BY SCHOOL DISTRICTS AS EQUALIZED BY DEPARTMENT OF TAXATION: District No. / Rate ... Mills (Dollars)	District No. / Rate ... Mills (Dollars)	District No. 5 / Rate 20 Mills (Dollars)	District No. / Rate ... Mills (Dollars)	District No. / Rate ... Mills (Dollars)	Tax including State Homestead ... Mills ($ cts.)	State Tax on Non-Homestead 2.6 Mills ($ cts.)	SPECIAL TAXES ($ cts.)	TOTAL TAXES ($ cts.)		PAID	WHEN PAID Month Day Year	Number of Receipt	March Settlement 1949 ($ cts.)	June Settlement 1949 ($ cts.)	Penalty ($ cts.)	November Settlement 1949 ($ cts.)	Penalty ($ cts.)	Collections to First Monday in January 1950 ($ cts.)	Penalty ($ cts.)	Delinquent on First Monday in January 1950 ($ cts.)	Total Delinquent Tax and Penalty ($ cts.)	REMARKS
1	SOLD FOR TAXES			9			140	04		144	1												
2	SOLD FOR TAXES			18			280	06		286	2	PAID IN FULL	MAY 3 1949	6370		286						144	
3											3												
4											4												
5											5												
6											6												
7											7												
8											8												
9											9												
10											10												
11											11												
12											12												
13											13												
14											14												
15											15												
16											16												
17											17												
18											18												
19											19												
20											20												
				27		0	420	10	10	430					9	286						144	

Assessment Roll and Tax List of Real Property in the Town of Shingobee

Form M. 13 (Revised June 1930)

In Whose Name Assessed	To Whom Transferred	Description of Property: Subdivision	Sec. or Lot	Town or Block	Reg.	Number of Acres of Land (Acres)	100ths	Sch.	Sch. District	Indicate Homestead Tax as No	Indicate Agricultural Tax as No	True and Full Valuations: Land Exclusive of Structures and Improvements (Dollars)	Buildings and Other Structures (Dollars)	Machinery Permanently Attached to Real Estate (Dollars)	Total True and Full Value (Dollars)	Assessed Valuations: Rural: Homestead Up to $4,000 20% (Dollars)	Rural: Over $4,000 and Non-Homestead 33⅓% (Dollars)	All Other: Homestead Up to $4,000 25% (Dollars)	All Other: Over $4,000 and Non-Homestead 40% (Dollars)	Machinery Permanently Attached to Real Estate 33⅓% (Dollars)	Total Assessed Value (Dollars)	Total Assessed Value as Readjusted by the Board of Review (Dollars)	Final Equalized Value (Dollars)
Chris. F. Kansier		1 NE¼ of NE¼	36	148	31	40		5	11			215			215	43					43		
" "		2 ~~NW¼ of NE¼~~ Lot 1 less 5X16 rods & less 2 acs.				~~35.00~~		11				160			160	32					32		
State of Minnesota		3 ~~SW¼ of NW¼~~ 5X16 rods of Lot 1																					
		4 SE¼ of NE¼																					
George + Lempi Alto		5 2 acs. of Lot 1				2		No				27			27		9				9		
		6 NE¼ of NW¼																					
		7 NW¼ of NW¼																					
		8 SW¼ of NW¼																					
		9 SE¼ of NW¼																					
Mofford S. + Cora R. Lawrence		10 2 acs of Lot 1				2.50																	
		11 NE¼ of SW¼																					
		12 NW¼ of SW¼																					
		13 SW¼ of SW¼																					
		14 SE¼ of SW¼																					
		15																					
Myrtle D. Copeland + Hazel E. McRill		16 NE¼ of SE¼				40		No				216			216		72				72		
L. L. + Lila B. Keyes		17 ~~NW¼ of SE¼~~ Lot 3				31.30		No				162			162		54				54		
		18 SW¼ of SE¼																					
Myrtle D. Copeland + Hazel E. McRill		19 SE¼ of SE¼				40		No				216			216		72				72		
		20																					
						180.80						996			996	75	207				282		

Board Total - 12,777.42

	Sold for Taxes	Valuations by School Districts as Equalized by Department of Taxation: District No. / Rate ... Mills (Dollars)	District No. / Rate ... Mills (Dollars)	District No. / Rate ... Mills (Dollars)	District No. / Rate ... Mills (Dollars)	District No. / Rate ... Mills (Dollars)	Tax including State Homestead ... Mills ($ cts.)	State Tax on Non-Homestead 3.46 Mills ($ cts.)	Special Taxes ($ cts.)	Total Taxes ($ cts.)		Paid	When Paid (Month Day Year)	Number of Receipt	March Settlement 1949 ($ cts.)	June Settlement 1949 ($ cts.)	Penalty ($ cts.)	November Settlement 1949 ($ cts.)	Penalty ($ cts.)	Collections in First Month in January 1950 ($ cts.)	Penalty ($ cts.)	Delinquent on First Monday in January 1950 ($ cts.)	Total Delinquent Tax and Penalty ($ cts.)	Remarks
1				43			666			666	1	2nd Half Paid ~~1st Half Paid~~	~~MAY 3 1 1949~~	6243		3.33		33.33						
2				32			496			496	2	2nd Half Paid ~~1st Half Paid~~	~~MAY 3 1 1949~~	11381		2.48								
3											3													
4											4													
5				9			140	04		144	5	PAID IN FULL	JUL 6 1949	7663				1.44						3
6											6													
7											7													
8											8													
9											9													
10		See on line 2									10													
11											11													
12											12													
13											13													
14											14													
15											15													
16				72			1116	28		1144	16	PAID IN FULL	FEB 1 0 1949	1335	11.44									
17				54			838	20		858	17	PAID IN FULL	MAR 1 5 1949	3110		8.58								
18											18													
19				72			1116	28		1144	19	PAID IN FULL	FEB 1 0 1949	1335	11.44									
20											20													
				75		a 497	80	30		4458					22.88	a 16.87		4.47						

Assessment Roll and Tax List of Real Property in the Town of Shingobee

Cass County, Minnesota, for Taxes the Year 1948.

In Whose Name Assessed	To Whom Transferred	Description of Property: Subdivision	Sec. or Lot	Town or Block	Rge.	Number of Acres of Land (Acres / 100ths)	No. School District	Indicate Homestead Tax on Re	Indicate Agricultural Tax on Re	True and Full Valuations: Land Exclusive of Structures and Improvements (Dollars)	Buildings and Other Structures (Dollars)	Machinery Permanently Attached to Real Estate (Dollars)	Total True and Full Value (Dollars)	Assessed Valuations: Rural: Homestead Up to $4,000 20% (Dollars)	Rural: Over $4,000 and Non-Homestead 33⅓% (Dollars)	All Other: Homestead Up to $4,000 25% (Dollars)	All Other: Over $4,000 and Non-Homestead 40% (Dollars)	Machinery Permanently Attached to Real Estate 33⅓% (Dollars)	Total Assessed Value (Dollars)	Total Assessed Value as Equalized by the Board of Review (Dollars)	Final Equalized Value (Dollars)
Werner M. Backman		Sunrise Beach	1				5	76		30			30		10				10		
"		"	2					"		30			30		10				10		
"		"	3					"		30			30		10				10		
"		"	4					"		30			30		10				10		
"		"	5					"		30			20		10				10		
"		"	6					"		30			30		10				10		
"		"	7					"		30			30		10				10		
"		"	8					"		30			30		10				10		
"		"	9					"		30			30		10				10		
"		"	10					"		30			30		10				10		
"		"	11					"		30			30		10				10		
"		"	12					76		50	180		230	46					46		
"		"	13					76		30			30		10				10		
"		"	14					"		30			30		10				10		
"		"	15					"		50	274		324		108				108		
"		"	16					"		30			30		10				10		
"		"	17					"		30			30		10				10		
"		"	18					"		30			30		10				10		
"		"	19					"		30			30		10				10		
			20																		
										610	454		1064	46	278				324		

Sunrise Beach

Lot	Sold for Taxes	Validations by School Districts as Equalized by Department of Taxation: District No. / Rate ... Mills	District No. / Rate ... Mills	District No. / Rate ... Mills	District No. 5 / Rate 8.6 Mills	District No. / Rate ... Mills	Tax including State Homestead ... Mills	State Tax on Non-Homestead 8.6 Mills	Special Taxes	Total Taxes	Paid	When Paid (Month Day Year)	Number of Receipt	March Settlement 1949	June Settlement 1949	Penalty	November Settlement 1949	Penalty	Collections to First Monday in January 1950	Penalty	Delinquent on First Monday in January 1950	Total Delinquent Tax and Penalty	Remarks
1					10		156	04		160	2nd Half Paid 1st Half Paid	1 1 1949 MAY 3 1 1949	1697										
2					10		156	04		160	2nd Half Paid 1st Half Paid	1 1 1949 MAY 3 1 1949											
3					10		156	04		160	2nd Half Paid 1st Half Paid	1 1 1949 MAY 3 1 1949											
4					10		156	04		160	2nd Half Paid 1st Half Paid	1 1 1949 MAY 3 1 1949											
5					10		156	04		160	2nd Half Paid 1st Half Paid	1 1 1949 MAY 3 1 1949											
6					10		156	04		160	2nd Half Paid 1st Half Paid	AUG 1 1 1949 MAY 3 1 1949											
7					10		156	04		160	2nd Half Paid 1st Half Paid	AUG 1 1 1949 MAY 3 1 1949											
8					10		156	04		160	2nd Half Paid 1st Half Paid	1 1 1949 MAY 3 1 1949											
9					10		156	04		160	2nd Half Paid 1st Half Paid	AUG 1 1 1949 MAY 3 1 1949											
10					10		156	04		160	2nd Half Paid 1st Half Paid	1 1 1949 MAY 3 1 1949	1384		1717		3656						
11					10		156	04		160	2nd Half Paid 1st Half Paid	AUG 1 1 1949 MAY 3 1 1949	1697										
12				At 46			714			714	1st Half Paid	MAY 3 1 1949											
13					10		156	04		160	2nd Half Paid 1st Half Paid	1 1 1949 MAY 3 1 1949											
14					10		156	04		160	2nd Half Paid 1st Half Paid	1 1 1949 MAY 3 1 1949											
15						108	1836	42		1878	2nd Half Paid 1st Half Paid	1 1 1949 MAY 3 1 1949			939								
16					10		156	04		160	2nd Half Paid 1st Half Paid	1 1 1949 MAY 3 1 1949											
17					10		156	04		160	2nd Half Paid 1st Half Paid	1 1 1949 MAY 3 1 1949											
18					10		156	04		160	2nd Half Paid 1st Half Paid	1 1 1949 MAY 3 1 1949											
19					10		156	04		160	2nd Half Paid 1st Half Paid	1 1 1949 MAY 3 1 1949	1697										
20																							
				114 46 910 10			30 46 ma 18 36	18		58 18				76	1717 939		3656						

Lots 5 Chippers Point Shingobee Island Aud. File 00 Sec. 00 Sunrise Beach

Assessment Roll and Tax List of Real Property in the Town of Shingobee, Cass County, Minnesota, for Taxes for the Year 1948.

In Whose Name Assessed	To Whom Transferred	Description of Property: Subdivision	Sec. or Lot	Town or Block	Reg.	Number of Acres of Land: Acres	100ths	No. School District	Indicates Homestead Tax or Tax	Indicates Non-Homestead Tax or Tax	True and Full Valuations: Land Exclusive of Structures and Improvements	Buildings and Other Structures	Machinery Permanently Attached to Real Estate	Total True and Full Value	Assessed Valuations: Rural: Homestead Up to $4,000 20%	Rural: Over $4,000 but Non-Homestead 33⅓%	All Other: Homestead Up to $4,000 25%	All Other: Over $4,000 and Non-Homestead 40%	All Other: Machinery Permanently Attached to Real Estate 33⅓%	Total Assessed Value	Total Assessed Value as Equalized by the Board of Review	Final Equalized Value
		Shingobee Island (N. Part of Lots, Sec 2-141-31)									Dollars	Dollars	Dollars	Dollars	Dollars	Dollars	Dollars	Dollars	Dollars	Dollars	Dollars	Dollars
Benjamin A. + Alice J. De Pale	1		1	1				5	H		110	2410	90	2610			500	208	30	738	M	
"	2		2						N		50			50				20		20	M	
John King	3		3						N		15			15				6		6	M	
"	4		4						"		15			15				6		6	M	
"	5		5						"		15			15				6		6	M	
"	6		6						"		15			15				6		6	M	
Harold E. Mantenberg	7		7						N		60	150		210		70				70	M	
Howard Conn	8		8						"		30			30				12		12	M	
"	9		9						N		40	552		592			33	200		233	M	
"	10		10						N		30			30				12		12	M	
Russell C. Greer	11		11						N		60	300		360			90			90	M	
"	12		12						N		100	310		410				164		164	M	
"	13		13						N		50	70		120				48		48	M	
"	14		14						"		40			40				16		16	M	
Frank + Anna King	15		15						"		50			50				20		20	M	
" "	16		16						N		50	338	75	463			97		25	122	M	
Maurice Sylvester E. Bidwell	17		17						N		50	275		325				130		130	M	
Fred + Jane Huggett	18		18						N		50	74		124			31			31	M	
" "	19		19						"		48			48			12			12	M	
" "	20		20						"		50	474	60	584			131		20	151	M	
											928	4953	225	6106		70	884	854	75	1883		

Sold for Taxes	District No. Rate Mills	District No. Rate Mills	District No. Rate Mills	District No. Rate Mills	District No. Rate Mills	District No. Rate Mills	Tax including State Homestead Mills	State Tax on Non-Homestead 3.8 Mills	Special Taxes	Total Taxes		Paid	When Paid	Number of Receipt	March Settlement 1949	June Settlement 1949	Penalty	November Settlement 1949	Penalty	Collections to First Monday in January 1950	Penalty	Delinquent on Five Monday in January 1950	Total Delinquent Tax and Penalty	Remarks
	Dollars	Dollars	Dollars	Dollars	Dollars	Dollars	$ cts.	$ cts.	$ cts.	$ cts.			Month Day Year		$ cts.	$ cts.	$ cts.	$ cts.	$ cts.	$ cts.	$ cts.	$ cts.	$ cts.	
SOLD FOR TAXES				H-530 M-208			1256	80		1262	1	Del Pale	1/17/50											Pd.
SOLD FOR TAXES				20			340	08		348	2	4	4											Pd.
				6			102	02		104	3	PAID IN FULL	MAR 1 1 1949											
				6			102	02		104	4	PAID IN FULL	MAR 1 1 1949	3076		16								
				6			102	02		104	5	PAID IN FULL	MAR 1 1 1949											
				6			102	02		104	6	PAID IN FULL	MAR 1 1 1949											
SOLD FOR TAXES				70			1190	28		1218	7	PAID IN FULL	JUL 8 1949	9006				1218	24					
				12			204	04		208	8	PAID IN FULL	DEC 1 1949											
				H 23 M 200			3792	78		3870	9	PAID IN FULL	DEC 1 1949	4195						256				
				12			204	04		208	10	PAID IN FULL	DEC 1 1949											
SOLD FOR TAXES				H 90			1530			1530	11	1st Half Paid	APR 2 1 1949	4950										
SOLD FOR TAXES				164			2788	64		2852	12	2nd Half Paid	OCT 2 1 1949	3019		2747		2747						
												1st Half Paid	APR 2 1 1949	4950										
SOLD FOR TAXES				48			816	18		834	13	2nd Half Paid	OCT 2 1 1949	3019										
												1st Half Paid	APR 2 1 1949	4950										
SOLD FOR TAXES				16			272	06		278	14	2nd Half Paid	OCT 2 1 1949	3019										
												1st Half Paid	APR 2 1 1949	4950										
				20			340	08		348	15	2nd Half Paid	OCT 2 1 1949	3019										
												1st Half Paid	MAY 3 1 1949	6175		174		174						
				H 122			2074			2074	16	2nd Half Paid	OCT 3 1 1949	3984										
												1st Half Paid	MAY 3 1 1949	6176		1037		1037						
				130			2210	50		2260	17	2nd Half Paid	OCT 3 1 1949	3984		1130		1130						
				H 31			528			528	18	PAID IN FULL	MAY 3 1 1949											
				H 12			204			204	19	PAID IN FULL	MAY 3 1 1949	5971		33 00								
				H 151			2568			2568	20	PAID IN FULL	MAY 3 1 1949											
				969 M 320 1883			32018	356		32370					M	188 04		6346		256				

Assessment Roll and Tax List of Real Property in the Town of Shingobee, Cass County, Minnesota, for Taxes for the Year 1948.

	In Whose Name Assessed	To Whom Transferred	Description of Property: Subdivision	Sec. or Lot	Town or Block	Rng.	Number of Acres of Land: Acres	Miles	No. School District	Indicate Homestead Tax by a	Indicate Application for Homestead Tax by a	True and Full Valuations: Land Exclusive of Structures and Improvements (Dollars)	Buildings and Other Structures (Dollars)	Machinery Permanently Attached to Real Estate (Dollars)	Total True and Full Value (Dollars)	Assessed Valuations: Rural: Homestead Up to $4,000 20% (Dollars)	Rural: Over $4,000 and Non-Homestead 33⅓% (Dollars)	All Other: Homestead Up to $4,000 25% (Dollars)	All Other: Over $4,000 and Non-Homestead 40% (Dollars)	Machinery Permanently Attached to Real Estate 33⅓% (Dollars)	Total Assessed Value (Dollars)	Total Assessed Value as Equalized by the Board of Review (Dollars)	Final Equalized Value (Dollars)
1	Fred + Jane Huggett			21	1				5	Yes		30	62		92			23			23 M		
2	" "			22						"		32			32			8			8 M		
3	State of Minnesota		Part of 12																				
4	B. H. + Mamie A. Runyon		Part of 1							Yes		60	500	60	620			140		20	160 M		
5	" "		2							"		48			48			12			12 M		
6	State of Minnesota		3																				
7	State of Minnesota		4																				
8	State of Minnesota		5																				
9																							
10	State of Minnesota		1 3																				
11	State of Minnesota		2																				
12	State of Minnesota		3																				
13	State of Minnesota		4																				
14	State of Minnesota		5																				
15																							
16																							
17																							
18																							
19																							
20																							
												170	562	60	792			183		20	203		

	Sold for Taxes	Valuations by School Districts as Equalized by Department of Taxation: District No. 5 Rate 28 Mills (Dollars)	Tax excluding State Homestead (Dollars)	State Tax on Non-Homestead 3.4 Mills ($ cts.)	Special Taxes ($ cts.)	Total Taxes ($ cts.)	Paid	When Paid (Month Day Year)	Number of Receipt	March Settlement 1949 ($ cts.)	June Settlement 1949 ($ cts.)	Penalty ($ cts.)	November Settlement 1949 ($ cts.)	Penalty ($ cts.)	Collections to First Monday in January 1950 ($ cts.)	Penalty ($ cts.)	Delinquent on First Monday in January 1950 ($ cts.)	Total Delinquent Tax and Penalty ($ cts.)	Remarks
1		H 23	392			392	PAID IN FULL	MAY 31 1949	3516		392								
2		H 8	136			136	PAID IN FULL	MAY 31 1949			136								
3																			
4		H 160	2720			2720	PAID IN FULL	MAY 31 1949	3516		2720								
5		H 12	204			204	PAID IN FULL	MAY 31 1949			204								
6																			
7																			
8																			
9																			
10																			
11																			
12																			
13																			
14																			
15																			
16																			
17																			
18																			
19																			
20																			
		H 203	M 3452			3452					M 3452								

In Whose Name Assessed	To Whom Transferred	Description of Property: Subdivision (Auditor's Plat)	Sec. or Lot	Town or Block	Rg.	Number of Acres of Land (Acres / 100ths)	No. School District	Indicates Homestead Tax Xa	Indicates Agricultural Tax Ag	True and Full Valuations: Land Exclusive of Improvements (Dollars)	Buildings and Other Structures (Dollars)	Machinery Permanently Attached to Real Estate (Dollars)	Total True and Full Value (Dollars)	Assessed Valuations, Rural: Homestead Up to $4,000 20% (Dollars)	Rural: Over $4,000 and Non-Homestead 33⅓% (Dollars)	All Other: Homestead Up to $4,000 25% (Dollars)	All Other: Over $4,000 Non-Homestead 40% (Dollars)	All Other: Machinery Permanently Attached to Real Estate 33⅓% (Dollars)	Total Assessed Value (Dollars)	Total Assessed Value or Equalized by the Board of Review (Dollars)	Final Equalized Value (Dollars)
Verne W. + Violet M. Winnisse		(A part of Sw¼ of SE¼ part of Lot 7 - Sec. 22 - 142 - 31)	1	1			5	7/4		160	700		860			215			215 Na		
Pearl Plankers			2					"		36			36			9			9 Na		
A. K. McPherson		W 100' of Lot 3	3			Sec 4 100'		"		36			36			9			9 Na		
Laura Lewis			4					"		60	120		180			45			45 Na		
Nellie Hillberg			1	2				"		160	716	69	945			219		33	252 Na		
Jesse Ambrose Collins			2					"		160	464	48	672			146		16	162 Na		
Orville Ellis			3					"		140	692	51	883			208		17	225 Na		
Thos. A. Barkes			4					"		164	700	51	915			216		17	233 Na		
Mary Erickson			5					7/4		100	716	100	816			204	40		40 Na	204	
Edward J. + Grace A. Carlson			1	3				7/4		110	250	30	390			90		10	100 Na		
Mary Erickson			2					7/4		100	150		250				100		100 Na		
Katherine Zinke			3					7/4		125	83		208			52			52 Na		
"			4					"		100			100			25			25 Na		
~~John H. + Esther H. Anderson~~	~~Ida Mae Hoffman~~		5					7/4		150	150		300				120		120 Na		
Rev. E. Anderson		W½ of 6					15	7/4		75	25		100				40		40 Na		
Chas. E. + Elsie E. Anderson		E½ of 6					16	7/4		74	150		224			56			56 Na		
Beatrice + Clarence Curnow		S 50' of N. 176' of E. 126.8' of	7				17	7/4		100	40		140				56		56 Na		
Ferdinand Zinke		N 100' of E. 126.8' of	7				18	7/4		77	75		152			38			38 Na		
Burdette E. + Grace R. Anderson		S 66.6' of E. 126.8' of	7				19	7/4		100	100		200				80		80 Na		
A. R. Bailey		N½ of W 150' of	7				20	7/4		64	300		364			91			91 Na		
										2091	5391	249	7731			1623	396	83	2102		

Valuations by School Districts as Equalized by Department of Taxation

Sold for Taxes	District No. / Rate / Mills	District No. / Rate / Mills	District No. / Rate / Mills	District No. / Rate / Mills	District No. 2 / Rate / Mills	District No. / Rate / Mills	Tax Including State Homestead (Dollars)	State Tax on Non-Homestead 5.8 Mills	Special Taxes	Total Taxes		Paid	When Paid (Month Day Year)	Number of Receipt	March Settlement 1949	June Settlement 1949	Penalty	November Settlement 1949	Penalty	Collections to First Monday in January 1950	Penalty	Delinquent as First Monday in January 1950	Total Delinquent Tax and Penalty	Remarks
SOLD FOR TAXES					H 215		36.86			36.86	1	2nd Half Paid	SEP 1 1949	1262										
											1	1st Half Paid	MAY 31 1949	6181		18.28		18.28						
					H 9		154			154	2	PAID IN FULL	OCT 31 1949	13186					1.54	.05				
					H 9		154			154	3	PAID IN FULL	MAY 31 1949	11291		154								
					H 45		766			766	4	PAID IN FULL	MAY 10 1949	5128		766								
SOLD FOR TAXES					H 242		4114			4114	5	1st Half Paid	MAY 31 1949	5032		2057						2057	8226	
		Abatement # 4138			~~H 162~~		2006			2006	6	1st Half Paid	MAY 31 1949	5028		1378		689						7.48 Abated
							2784			2784	6	Balance Paid	SEP 28 1949	6894										
					H 225		3826			3826	7	PAID IN FULL	MAY 27 1949	5581		3826								
					H 233		3962			3962	8	PAID IN FULL	MAY 31 1949	11253		3962								
					H 204		3468			3468	9	PAID IN FULL	MAY 31 1949	7775		3468								
					H 100		1700			1700	10	PAID IN FULL	MAY 28 1949	5356		1700								
					100		1700	38		1738	11	PAID IN FULL	MAY 5 1949	4994		1738								
SOLD FOR TAXES					H 52		884			884	12	PAID IN FULL	MAY 31 1949	6850		884								
SOLD FOR TAXES					H 25		426			426	13	PAID IN FULL	MAY 31 1949	6850		426								
					120		2040	46		2086	14	PAID IN FULL	MAY 31 1949	8358		2086								
					40		680	16		696	15											696	766	
					H 56		952			952	16	PAID IN FULL	MAY 20 1949	5421		952								
					56		952	22		974	17	PAID IN FULL	FEB 16 1949	1779	974									
					H 38		646			646	18	PAID IN FULL	MAY 31 1949	5975		646								
SOLD FOR TAXES					80		1360	30		1390	19	PAID IN FULL	MAR 23 1949	4323		1390								
SOLD FOR TAXES					H 91		1548			1548	20	PAID IN FULL	MAY 31 1949	5597		1548								
					396	3	34,342	152		34,494					974	28808		611				2753	348	
					2102																			

Assessment Roll and Tax List of Real Property in the Town of Shingobee — Cass County, Minnesota, for Taxes for the Year 1948.

	In Whose Name Assessed	To Whom Transferred	Description of Property: Subdivision (Auditor's Plat)	Sec. or Lot	Town or Block	Rng. or Tract	Number of Acres of Land (Acres)	100ths	No. School District	Individual Personal Tax No.	Individual Agricultural Tax No.	True and Full Valuations: Land Exclusive of Structures and Improvements (Dollars)	Buildings and Other Structures (Dollars)	Machinery Permanently Attached to Real Estate (Dollars)	Total True and Full Value (Dollars)	Assessed Valuations — Rural: Homestead Up to $4,000 20% (Dollars)	Rural: Over $4,000 and Non-Homestead 33⅓% (Dollars)	All Other: Homestead Up to $4,000 25% (Dollars)	All Other: Over $4,000 and Non-Homestead 40% (Dollars)	Machinery Permanently Attached to Real Estate 33⅓% (Dollars)	Total Assessed Value (Dollars)	Total Assessed Value as Equalized by the Board of Review (Dollars)	Final Equalized Value (Dollars)
1	Ben Dennis		S½ of W. 150'		7	3			5	Yes		64	344		408			102			102	NA		
2	Charles Beard				8					No		110	250	51	411				144	17	161	NA		
3	Nels Broughton				9	Lots 1 & 70' of E. 75'				Yes		112	100		212			53			53	NA		
4	Wallace A. + Helen G. Paradis		S 45' of		10					"		56			56			14			14	NA		
5	Arthur O. + Donna M. Norgard		N 155' of		10					"		108	220	33	361			82		11	93	NA		
6	Wallace A. + Helen G. Paradis				11					"		118	250	33	393			90		11	101	NA		
7	Mary Erickson	Arnold M. Ruth Hackney			1 4					"		100	252	33	485			113		11	124	NA		
8	Angelia Thompson				2 Lots 10'					"		40	120		160			40			40	NA		
9	Lou V. + Lillian I. Irines				3 + S½ 10' of Lot 4					"		50	122		172			43			43	NA		
10	Gertrude Shetta				4					"		80	204		284			66			66	NA		
11	Harry Paddock				5					"		42	450		492			123			123	NA		
12	F. C. Bragg				6					"		120	360	39	519			120		13	133	NA		
13	Leo + Nora Norwood				7					"		100	220		320			80			80	NA		
14	Angelia Thompson		10' x 150' between Lots 1 + 2							No		20			20				8		8	NA		
15	Harry Paddock		Easement on W½ Gov. Lot 3 — 8 8' x 150' road																				
16	Harold N. Broughton		S½ of E. 75' of		9	3				Yes		50	126		176			44			44	NA		
17																							
18																							
19																							
20																							
												1142	3118	189	4449			970	152	63	1185		

	Sold for Taxes	Valuations by School Districts as Equalized by Department of Taxation: District No. 5 (Dollars)	Tax including State Homestead (Dollars, cts.)	State Tax on Non-Homestead 3.94 Mills	Special Taxes	Total Taxes	Paid	When Paid (Month Day Year)	Number of Receipt	March Settlement 1949	June Settlement 1949	Penalty	November Settlement 1949	Penalty	Collections to First Monday in January 1950	Penalty	Delinquent on First Monday in January 1950	Total Delinquent Tax and Penalty	Remarks
1		#102	1734			1734	1st Half Paid	MAY 31 1949	9309		867		867						
2	Abatement #40	Not	2738	62		2800	2nd Half Paid	OCT 3 1949	1317										
3		#53	902			902	PAID IN FULL	NOV 3 - 1949	1407				~~902~~	~~72~~	902	72			1520 Gov't Rd. Abated
4		#14	238			238	2nd Half Paid	OCT 29 1949	1594										
5	SOLD FOR TAXES	#93	582			582	PAID IN FULL	MAY 31 1949											
6		#101	1718			1718	1st Half Paid	OCT 29 1949	1594		859		859						
7		#124	2108			2108	PAID IN FULL	MAY 5 1949	4994		2108								
8		#40	680			680	PAID IN FULL	MAY 18 1949	5342		680								
9		#43	732			732	PAID IN FULL	AUG 4 1949	1990				732	18					
10		#66	1122			1122	PAID IN FULL	MAY 20 1949	5816		1122								
11		#123	2092			2092	2nd Half Paid	OCT 31 1949	18676				1046						
12							2nd Half Paid	NOV 13 1949	6219										
							2nd Half Paid	OCT 31 1949	8159										
13		#133	2262			2262	1st Half Paid	MAY 31 1949	9550		1131		1131						
14		#80	136			136	PAID IN FULL	SEP 1 1949	12452				136	41					
15	SOLD FOR TAXES	8	136	04		140	PAID IN FULL	NOV 7 1949	5342		140								
16		#44	748			748	PAID IN FULL	NOV 26 1949	11829				748	15					
17																			
18																			
19																			
20																			
		1076																	
	NA	169	NA	29	52	66				NA	9654		6862		962		1820		1820
		1245																	

Assessment Roll and Tax List of Real Property in the Town of Shingobee — Cass County, Minnesota, for Taxes for the Year 1948.

	In Whose Name Assessed	To Whom Transferred	Description of Property: Subdivision (Auditor's Plat (Part of Govt Lot 5 - Sec. 22-142-31))	Sec. or Lot	Town or Block	Rng.	Number of Acres of Land (Acres 100ths)	No. School District	Indicates Homestead Tax	Indicates Agricultural Tax	True and Full Valuations: Land Exclusive of Structures and Improvements (Dollars)	Buildings and Other Structures (Dollars)	Machinery Personally Attached to Real Estate (Dollars)	Total True and Full Value (Dollars)	Assessed Valuations: Rural: Homestead Up to $4,000 20% (Dollars)	Rural: Over $4,000 and Non-Homestead 33⅓% (Dollars)	All Other: Homestead Up to $5,000 25% (Dollars)	All Other: Over $5,000 and Non-Homestead 40% (Dollars)	Machinery Personally Attached to Real Estate 33⅓% (Dollars)	Total Assessed Value (Dollars)	Total Assessed Value as Equalized by the Board of Review (Dollars)	Final Equalized Value (Dollars)
1	J. H. Lilley + Martin Reed			1				5	Yes		220	1000	75	1295			100	328	25	453	NA	
2	K. M. Sundheim			2					"		120	400		520			180			180	NA	
3	Alfred Malmquist			3 lessen 40'					No		120	80		180				72		72	NA	
4	"		N 40' of	3					Yes		160	204		364			66			66	NA	
5	Minnie Simon			4					"		130	702	60	892			208		20	228	NA	
6	Paul + Molly Krueger			5					"		130	182	60	372			78		20	98	NA	
7	James S. + Helen Kaylor			6					"		60	200 ~~240~~		260 ~~300~~			65 ~~75~~			65 ~~75~~	NA	65
8	Caroline Larson			7					"		120	220		340			85			85	NA	
9	Lucile Smith			8					"		90	150		240			60			60	NA	
10	Wm. A. + Olga Roberge		All between old + New Hwy #34 of	9					"		50	350		400			55	72		127	NA	
11	Vinton A. + Katherine Reed		150' W of old Hwy #34 of	9					"		50	298		348			87			87	NA	
12	Fred H. + Evelyn Foston		N 40' W of old Hwy #34 of	9					No		50	80		130				52		52	NA	
13	Frederick V. + Esther V. Olness					10	W of St Rd.		Yes		115	185		300			75			75	NA	
14	Wayne Catherine L. Atwood		That part of Lot 11 between			10	E of St Rd.		"		60	660	81	801			180		27	207	NA	
15			2 Hwys - about 1/4 ac.						"		60	753		813			62	226		288	NA	
16	Anna + Bertha A. Steide				11	less road			No		100	200		300				120		120	NA	
17	Mike Steadland				12				Yes		100	152		252			63			63	NA	
18	Joseph + Charlotte O'Connor				13				"		110	218	42	370			82		14	96	NA	
19																						
20																						
											1725	6034	318	8077			1396	870	106	2372		

	Sold for Taxes	Validations by School Districts as Equalized by Department of Taxation: District No. / Rate ... Mills	District No. / Rate ... Mills	District No. / Rate ... Mills	District No. / Rate ... Mills	Dollars	Tax including State Homestead ... Mills	State Tax on Non-Homestead 2.4 Mills	Special Taxes	Total Taxes	Paid	When Paid (Month Day Year)	Number of Receipt	March Settlement 1949	June Settlement 1949	Penalty	November Settlement 1949	Penalty	Collections to First Monday in January 1950	Penalty	Delinquent on First Monday in January 1950	Total Delinquent Tax and Penalty	Remarks
1						#125 NH 328	7702	126		7828	2nd Half Paid 1st Half Paid	OCT 31 1949 MAY 31 1949	4264 1147		3914		3914						
2						#130	2210			2210	2nd Half Paid 1st Half Paid	OCT 28 1949 MAY 31 1949	4257 1067		1105		1105						
3						72	1224	28		1252	PAID IN FULL	MAY 23 1949	5910		1400								
4						#66	1122	26		1148	PAID IN FULL	MAY 23 1949											
5						#228	3876			3876	PAID IN FULL	MAY 31 1949	9532		3876								
6						#98	1666			1666	PAID IN FULL	DEC 27 1949	1473						1666	133			
7						#65	1106			1106	PAID IN FULL	MAY 31 1949	10187		1106								
8						#85	1446			1446	PAID IN FULL	MAY 23 1949	5446		1446								
9						#60	1020			1020	PAID IN FULL	JUN 24 1949	7187				1020	15					
10	SOLD FOR TAXES					#55 NH 72	2160			2160	2nd Half Paid 1st Half Paid	OCT 31 1949 MAY 31 1949	4792 1044		1080		1080						
11						#87	1480			1480	2nd Half Paid 1st Half Paid	OCT 31 1949 MAY 31 1949	4256 6396		740		740						
12						52	884	20	Veterans Exemption	904	PAID IN FULL	SEP 17 1949	4229				904						
13						#75	1276			1276	PAID IN FULL	MAY 31 1949	9574		1276								
14						#207	3520			3520	2nd Half Paid 1st Half Paid	SEP 16 MAY 31 1949	2170										
15						#62 NH 226	4984	88		4984	2nd Half Paid 1st Half Paid	SEP 13 1949 MAY 31 1949	1597 2170		4252		4252						
16						120	2040	46		2086	PAID IN FULL	MAY 31 1949	8821		2086								
17						#63	1072			1072	PAID IN FULL	MAY 31 1949	9720		1072								
18						#96	1632			1632											1632	1795	Id Dr #21906
19																							
20																							
						1125 1972 3372	NA 40332	334	3%	40666					NA 24353		12015		1666		1632		

Assessment Roll and Tax List of Real Property in the Town of Shingobee, Cass County, Minnesota, for Taxes the Year 1948.

No.	In Whose Name Assessed	To Whom Transferred	Description of Property: Subdivision	Sec. or Lot	Town or Block	Rng.	Number of Acres of Land (Acres / 100ths)	No. School District	Indicate Homestead Tax or No	Indicate Agricultural Tax or No	Land Exclusive of Structures and Improvements (Dollars)	Buildings and Other Structures (Dollars)	Machinery Permanently Attached to Real Estate (Dollars)	Total True and Full Value (Dollars)	Rural: Homestead Up to $4,000 20% (Dollars)	Rural: Over $4,000 and Non-Homestead 33⅓% (Dollars)	All Other: Homestead Up to $4,000 25% (Dollars)	All Other: Over $4,000 and Non-Homestead 40% (Dollars)	Machinery Permanently Attached to Real Estate 33⅓% (Dollars)	Total Assessed Value (Dollars)	Total Assessed Value as Equalized by the Board of Review (Dollars)	Final Equalized Value (Dollars)
1	Isaac Ambrose Collins		A part 18 of rds of	14				5	No		16			16			4			4 M		
2	Carl Berg			14 less 18 of rds.					No		assessed with Lot 16 on line 4											
3	State of Minnesota			15																		
4	Donald L. Jacobson			16	less 5.18 of N. 250'				No		250	180	39	469				172	13	185 M		
5	Einar Nordby		N 3/4 of	17					No		112	100		212			53			53 M		
6	Norris Bowman		S 1/4 of Lot 17 + all of	18					"		112	200	39	351			78		13	91 M		
7	Robert C. + Alletta E. Haring			19					No		110	140		250				100		100 M		
8	Harold + Eleanor Baddee			20					No		332	340	39	711			168		13	181 M		
9	Faye C. Andrews (Heirs of George Yontsey)			21					No		100	250		350				140		140 M		
10	Cora M. Dickinson			22					No		218	630	51	899			212		17	229 M		
11	G. W. + Cora Dickinson			23					No		110	400		510				204		204 M		
12	Faye C. Andrews (Heirs of George Yontsey)			24					"		60			60				24		24 M		
13	Harry E. Simon			25	less 1.0 N of Hy 34				"		60			60				24		24 M		
14				26 transferred to Walker Village																		
15	Lee Mae Howard		S 17½ of N. 250' of	16																		
16	Floyd + Grace Yontsey		The part of Lots 5 lying N of Hy 34																			
17																						
18																						
19																						
20																						
											1480	2270	168	3888			515	664	56	1235		

No.	Sold for Taxes	Valuations by School Districts as Equalized by Department of Taxation: District No. / Rate / Mills	District No. / Rate / Mills	District No. / Rate / Mills	District No. / Rate / Mills	Tax including State Homestead (Mills)	State Tax on Non-Homestead (Mills)	Special Taxes	Total Taxes	Paid	When Paid (Month Day Year)	Number of Receipt	March Settlement 1949	June Settlement 1949	Penalty	November Settlement 1949	Penalty	Collections to First Monday in January 1950	Penalty	Delinquent on First Monday in January 1950	Total Delinquent Tax and Penalty	Remarks
1				H 4		68			68	1st Half Paid	MAY 2 1 1949	5575		34								
2		Duplicate Roll																				
3										2nd Half Paid	JUNE 3 1949	6563		34								
4				185	Dec Tax Levied	3146	72		3218	1st Half Paid	OCT 3 1 1949	13489		1609		1609						
5				H 53		902			902	PAID IN FULL	MAR 4 1949	3025		902								
6	SOLD FOR TAXES			H 91		1548			1548	PAID IN FULL	FEB 2 8 1949	2776	1548									
7				100		1700	38		1738	PAID IN FULL	FEB 5 1949	1739	1738									
8				H 181		3078			3078	2nd Half Paid / 1st Half Paid	OCT 3 1 1949 / MAY 2 7 1949	13623 / 5533		1539		1539						
9				140		2380	54		2434	PAID IN FULL	JUNE 3 1949	6285				2434		37				
10				H 229		3894			3894	2nd Half Paid / 1st Half Paid	OCT 3 1 1949 / MAY 2 6 1949	13623 / 5575		1947		1947						
11				204		3468	78		3546	2nd Half Paid / 1st Half Paid	OCT 3 1 1949 / MAY 2 6 1949	13624 / 5575		1773		1773						
12				24		408	10		418	PAID IN FULL	1 4 1949	7085				418						
13				24		408	10		418	PAID IN FULL	MAY 3 1 1949	11588		418								
14																						
15																						
16							13															
17																						
18																						
19																						
20																						
						M 210 00	262		212 62					7610		9108						

Description of Property — Subdivision: Chippewa Point, Lot 2 - Sec 16-142-31

Line	In Whose Name Assessed	To Whom Transferred	Sec. or Lot	No. School District	Homestead Yes or No	Land Exclusive of Structures and Improvements (Dollars)	Buildings and Other Structures (Dollars)	Machinery Permanently Attached to Real Estate (Dollars)	Total True and Full Value (Dollars)	Rural Homestead Up to $4,000 20% (Dollars)	Rural Over $4,000 and Non-Homestead 33⅓% (Dollars)	Machinery Permanently Attached to Real Estate 33⅓% (Dollars)	Total Assessed Value (Dollars)	Final Equalized Value (Dollars)
1	Mary A. Roy		1	5	No	39			39		13		13	
2	Edith M. Mipham		2		"	39			39		13		13	
3	"		3		"	39			39		13		13	
4	Willis A. + Madge Stittsworth		4		Yes	50	575	51	676	80	75	17	172 na	
5	"	"	5		No	40	200		240		80		80 na	
6	"	"	6		"	40	200		240		80		80 na	
7	"	"	7		"	38	100		138		46		46 na	
8	"	"	8		"	42			42		14		14 na	
9	Edith M. Mipham		9		"	42			42		14		14	
10	"		10		"	42			42		14		14	
11	"		11		"	42			42		14		14	
12	"		12		"	42			42		14		14	
13														
14														
15														
16														
17														
18														
19														
20														
Total						495	1075	51	1621	80	390	17	487	

Line	Sold for Taxes	District No. 5 Rate ... Mills (Dollars)	District No. 5 Rate 12.11 Mills (Dollars)	Tax including State Homestead	State Tax on Non-Homestead 3.86 Mills	Special Taxes	Total Taxes	Paid / When Paid	Number of Receipt	June Settlement 1949	November Settlement 1949	Penalty	Remarks
1		13		202	06		208	PAID IN FULL MAY 26 1949	6053	208			
2		13		202	06		208	PAID IN FULL JUL 28 1949	11876				
3		13		202	06		208	PAID IN FULL JUL 28 1949	11876		416	06	
4			H 97 NH 75	2924	28		2952	PAID IN FULL APR 23 1949		2952			
5			80	1360	30		1390	PAID IN FULL APR 23 1949	5021	1390			
6			80	1360	30		1390	PAID IN FULL APR 23 1949		1390			
7			46	782	18		800	PAID IN FULL APR 23 1949		800			
8			14	238	06		244	PAID IN FULL APR 23 1949		244			
9		14		218	06		224	PAID IN FULL JUL 28 1949					
10		14		218	06		224	PAID IN FULL JUL 28 1949	11876		896	14	
11		14		218	06		224	PAID IN FULL JUL 28 1949					
12		14		218	06		224	PAID IN FULL JUL 28 1949					
13													
14													
15													
16													
17													
18													
19													
20													
Total		95	392	6664	154		8296			6776	1312		

Assessment Roll and Tax List of Real Property in the Town of Shingobee, Cass County, Minnesota, for Taxes for the Year 1948.

	IN WHOSE NAME ASSESSED	TO WHOM TRANSFERRED	DESCRIPTION OF PROPERTY: SUBDIVISION	Sec. or Lot	Town or Block	Rng.	Number of Acres of Land: Acres	Hdths	No. School District	Inhabitants Resident Town or Ville	Inhabitants Agricultural Town or Ville	TRUE AND FULL VALUATIONS: LAND Exclusive of Buildings and Improvements (Dollars)	BUILDINGS and Other Structures (Dollars)	MACHINERY Permanently Attached to Real Estate (Dollars)	TOTAL True and Full Value (Dollars)	ASSESSED VALUATIONS: RURAL: Homestead Up to $4,000 20% (Dollars)	RURAL: Over $4,000 and Non-Homestead 33⅓% (Dollars)	ALL OTHER: Homestead Up to $4,000 25% (Dollars)	ALL OTHER: Over $4,000 and Non-Homestead 40% (Dollars)	MACHINERY Permanently Attached to Real Estate 33⅓% (Dollars)	TOTAL ASSESSED VALUE (Dollars)	Total Assessed Value as Equalized by the Board of Review (Dollars)	FINAL EQUALIZED VALUE (Dollars)
1	Ella Pederson			13	4			5	76			[illegible]			51		17				17		
2	"			14					11			51			51		17				17		
3																							
4																							
5																							
6																							
7																							
8																							
9																							
10																							
11																							
12																							
13																							
14																							
15																							
16																							
17																							
18																							
19																							
20																							
												102			102		34				34		

	SOLD FOR TAXES	VALUATIONS BY SCHOOL DISTRICTS AS EQUALIZED BY DEPARTMENT OF TAXATION: District No. ..... Rate ..... Mills (Dollars)	District No. ..... Rate ..... Mills (Dollars)	District No. ..... Rate ..... Mills (Dollars)	District No. 5 Rate ..... Mills (Dollars)	District No. ..... Rate ..... Mills (Dollars)	District No. ..... Rate ..... Mills (Dollars)	Tax including State Homestead ..... Mills ($ cts.)	State Tax on Non-Homestead 3.86 Mills ($ cts.)	SPECIAL TAXES ($ cts.)	TOTAL TAXES ($ cts.)		PAID	WHEN PAID: Month Day Year	Number of Receipt	March Settlement 1949 ($ cts.)	June Settlement 1949 ($ cts.)	Penalty ($ cts.)	November Settlement 1949 ($ cts.)	Penalty ($ cts.)	Collections to Five Monday in January 1950 ($ cts.)	Penalty ($ cts.)	Delinquent on First Monday in January 1950 ($ cts.)	Total Delinquent Tax and Penalty ($ cts.)	REMARKS
1					17			364	06		270	1	PAID IN FULL MAY 31 1948		8412		270							
2					17			264	06		270	2	PAID IN FULL MAY 31 1948		8412		270							
3												3												
4												4												
5												5												
6												6												
7												7												
8												8												
9												9												
10												10												
11												11												
12												12												
13												13												
14												14												
15												15												
16												16												
17												17												
18												18												
19												19												
20												20												
			34		34		0	528	12		540					0	540							

Assessment Roll and Tax List of Real Property in the Town of Shingobee, Cass County, Minnesota, for Taxes for the Year 1948.

In Whose Name Assessed	To Whom Transferred	Description of Property: Subdivision	Sec. or Lot	Town or Block	Rng.	Number of Acres of Land: Acres	100ths	No. School District	Indicate Homestead Tax with Sign +	Indicate Agricultural Tax with Sign +	True and Full Valuations: Land Exclusive of Buildings and Improvements (Dollars)	Buildings and Other Structures (Dollars)	Machinery Permanently Attached to Real Estate (Dollars)	Total True and Full Value (Dollars)	Assessed Valuations: Rural: Homestead Up to $4,000 20% (Dollars)	Rural: Over $4,000 and Non-Homestead 33⅓% (Dollars)	All Other: Homestead Up to $4,000 25% (Dollars)	All Other: Over $4,000 and Non-Homestead 40% (Dollars)	Machinery Permanently Attached to Real Estate 33⅓% (Dollars)	Total Assessed Value (Dollars)	Total Assessed Value as Modified by the Board of Review (Dollars)	Final Equalized Value (Dollars)
E. H. Moore		Ogibinway	1	1					5		62	250		312		104				104		
"			2						"		48			48		16				16		
Mrs Eleanor Hagebeck + W. F. Hildner			3						"		62	250		312		104				104		
E. H. Moore			4						"		48			48		16				16		
"			5						"		48			48		16				16		
"			6						"		60	300		360		120				120		
"			7			N½ of	7		"		48			48		16				16		
W. F. + Eva Brown			8			S½ of	7		"		48			48		16				16		
"			9				8		"		62	250		312		104				104		
"			10			N½ of	9		"		48			48		16				16		
Kleo H. + Ruth O. Hildner			11			S½ of	9		"		48			48		16				16		
"			12				10		"		62	250		312		104				104		
"			13			S 75' of	Lots 11 +	12	"		48			48		16				16		
E. H. Moore			14			N. 25' of	Lots 11 +	12	"		48			48		16				16		
W. F. + Eva Brown			15			Bal of	Lots 11 +	12	"		48			48		16				16		
Mrs Eleanor Hagebeck + W. F. Hildner			16			20' x 400' W. of	Lots 1-2-3 +	13	"		48			48		16				16		
Kleo H. + Ruth O. Hildner			17				1	2	"		48			48		16				16		
" "			18				2		"		48			48		16				16		
			19																			
			20																			
											932	1300		2232		744				744		

Sold for Taxes	Validations by School Districts as Equalized by Department of Taxation: District No. ..... Rate ..... Mills (Dollars)	District No. ..... Rate ..... Mills (Dollars)	District No. ..... Rate ..... Mills (Dollars)	District No. ..... Rate ..... Mills (Dollars)	District No. ..... Rate ..... Mills (Dollars)	Tax including State Homestead ..... Mills ($ cts.)	State Tax on Non-Homestead 28.6 Mills ($ cts.)	Special Taxes ($ cts.)	Total Taxes ($ cts.)		Paid	When Paid (Month Day Year)	Number of Receipt	March Settlement 1949 ($ cts.)	June Settlement 1949 ($ cts.)	Penalty ($ cts.)	November Settlement 1949 ($ cts.)	Penalty ($ cts.)	Collections to First Monday in January 1950 ($ cts.)	Penalty ($ cts.)	Delinquent on First Monday in January 1950 ($ cts.)	Total Delinquent Tax and Penalty ($ cts.)	Remarks
					104	17.68	40		18.08	1	PAID IN FULL	MAY 31 1949	8361		18.08								
					16	2.72	06		2.78	2	PAID IN FULL	MAY 31 1949	8361		2.78								
					104	17.68	40		18.08	3	PAID IN FULL	MAY 31 1949	8362		18.08								
					16	2.72	06		2.78	4	PAID IN FULL	MAY 31 1949	8361		2.78								
					16	2.72	06		2.78	5	PAID IN FULL	MAY 31 1949	8361		2.78								
					120	20.46	46		20.86	6	PAID IN FULL	MAY 31 1949	8361		20.86								
					16	2.72	06		2.78	7	PAID IN FULL	MAY 31 1949	8361		2.78								
					16	2.72	06		2.78	8	PAID IN FULL	MAY 31 1949											
					104	17.68	40		18.08	9	PAID IN FULL	MAY 31 1949	8547		23.64								
					16	2.72	06		2.78	10	PAID IN FULL	MAY 31 1949											
					16	2.72	06		2.78	11	PAID IN FULL	MAY 31 1949											
					104	17.68	40		18.08	12	PAID IN FULL	MAY 31 1949	7787		23.64								
					16	2.72	06		2.78	13	PAID IN FULL	MAY 31 1949											
					16	2.72	06		2.78	14	PAID IN FULL	MAY 31 1949	8361		2.78								
					16	2.72	06		2.78	15	PAID IN FULL	MAY 31 1949	8547		2.78								
					16	2.72	06		2.78	16	PAID IN FULL	MAY 31 1949	8362		2.78								
					16	2.72	06		2.78	17	PAID IN FULL	MAY 31 1949	7787										
					16	2.72	06		2.78	18	PAID IN FULL	MAY 31 1949			5.56								
										19													
										20													
					744	126.48	2.84		129.32						129.32								

Assessment Roll and Tax List of Real Property in the Town of Shingobee

Cass County, Minnesota, for Taxes for the Year 1948.

	In Whose Name Assessed	To Whom Transferred	Description of Property: Subdivision	Sec. or Lot	Town or Block	Reg.	Number of Acres of Land (Acres / 100ths)	No. School District	Inclusive Homestead Tax or No	Inclusive Agricultural Tax or No	True and Full Valuations: Land Exclusive of Structures Improvements (Dollars)	Buildings and Other Structures (Dollars)	Machinery Permanently Attached to Real Estate (Dollars)	Total True and Full Value (Dollars)	Assessed Valuations: Rural: Homestead Up to $4,000 20% (Dollars)	Rural: Over $4,000 and Non-Homestead 33⅓% (Dollars)	All Other: Homestead Up to $4,000 25% (Dollars)	All Other: Over $4,000 and Non-Homestead 40% (Dollars)	All Other: Machinery Permanently Attached to Real Estate 33⅓% (Dollars)	Total Assessed Value (Dollars)	Total Assessed Value as Equalized by the Board of Review (Dollars)	Final Equalized Value (Dollars)
1	Nathaniel C. + Bertha Bennett			3	2			5/10			48			48		16				16 na		
2	Nathaniel C. Bennett			4				"			60	120		180		60				60 na		
3	"		Lakeshore tag lying (W) of Lots 3 & 4	2				"			48			48		16				16 na		
4	Nathaniel C. Bennett			1	3			"			62	250		312		104				104 na		
5	N. C. Bennett			2				"			48			48		16				16		
6	Nathaniel C. + Bertha Bennett			3				"			48			48		16				16		
7	N. C. Bennett			4				"			48			48		16				16		
8	"			5				"			48			48		16				16		
9	"			6				"			48			48		16				16		
10																						
11																						
12																						
13																						
14																						
15																						
16																						
17																						
18																						
19																						
20											458	370		828		276				276		

	Sold for Taxes	Validations by School Districts as Equalized by Department of Taxation: District No. / Rate / Mills	District No. / Rate / Mills	District No. / Rate / Mills	District No. / Rate / Mills	District No. / Rate / Mills	Tax including State Homestead ... Mills ($ cts.)	State Tax on Non-Homestead ... Mills ($ cts.)	Special Taxes ($ cts.)	Total Taxes ($ cts.)		Paid	When Paid (Month Day Year)	Number of Receipt	March Settlement 1949 ($ cts.)	June Settlement 1949 ($ cts.)	Penalty ($ cts.)	November Settlement 1949 ($ cts.)	Penalty ($ cts.)	Collections to First Monday in January 1950 ($ cts.)	Penalty ($ cts.)	Delinquent on First Monday in January 1950 ($ cts.)	Total Delinquent Tax and Penalty ($ cts.)	Remarks
1				16			2.22	06		2.28	1	PAID IN FULL	MAY 31 1949	7324		2.28								
2				60			10.20	24		10.44	2	PAID IN FULL	MAY 31 1949	7324		10.44								
3				16			2.22	06		2.28	3	PAID IN FULL	MAY 31 1949	7324		2.28								
4				104			17.68	40		18.08	4	PAID IN FULL	MAY 31 1949	7324		18.08								
5			16				2.48	06		2.54	5	PAID IN FULL	MAY 31 1949			2.54								
6			16				2.48	06		2.54	6	PAID IN FULL	MAY 31 1949			2.54								
7			16				2.48	06		2.54	7	PAID IN FULL	MAY 31 1949	7325		2.54								
8			16				2.48	06		2.54	8	PAID IN FULL	MAY 31 1949			2.54								
9			16				2.48	06		2.54	9	PAID IN FULL	MAY 31 1949			2.54								
10											10													
11											11													
12											12													
13											13													
14											14													
15											15													
16											16													
17											17													
18											18													
19											19													
20		1.04 4 / 1.14	80	176	2.24 Dr 9.14	12.40 / 33.32	1.06			46.78	20					46.78								

Assessment Roll and Tax List of Real Property in the Town of Shingobee, Cass County, Minnesota, for Taxes for the Year 1948.

	IN WHOSE NAME ASSESSED	TO WHOM TRANSFERRED	DESCRIPTION OF PROPERTY: SUBDIVISION	Sec. or Lot	Town. or Block	Rng.	Number of Acres of Land: Acres	100ths	No. School District	Indicates homestead	Indicates agricultural land	TRUE AND FULL VALUATIONS: LAND Exclusive of Structures and Improvements	BUILDINGS and Other Structures	MACHINERY Permanently Attached to Real Estate	TOTAL True and Full Value	ASSESSED VALUATIONS: RURAL: Homestead Up to $4,000 20%	Over $4,000 and Non-Homestead 33⅓%	ALL OTHER: Homestead Up to $4,000 25%	Over $4,000 and Non-Homestead 40%	MACHINERY Permanently Attached to Real Estate 33⅓%	TOTAL ASSESSED VALUE	Total Assessed Value Reduced by the Board of Review	FINAL EQUALIZED VALUE
												Dollars	Dollars	Dollars	Dollars	Dollars	Dollars	Dollars	Dollars	Dollars	Dollars	Dollars	Dollars
			Ball's First Addn to Gitchie Gumee Beach (11.48 acres of Lot 7 - 36-141-31)																				
1	Mary Kathryn Welscher			1	1				5	No		30			30		10				10		
2	"			2					"			30			30		10				10		
3	"			3					"			30			30		10				10		
4	"			4					"			30			30		10				10		
5	"			5					"			30			30		10				10		
6	Eloise E. Allenswarth			6					"			30			30		10				10		
7	"			7					"			30			30		10				10		
8	"			8					"			30			30		10				10		
9	Chas. C. Ball			9					"			30			30		10				10		
10	"			10					"			30	150		180		60				60		
11	"			12					"			30			30		10				10		
12	"			2					"			30			30		10				10		
13	"			3					"			30	90		120		40				40		
14	Charles C. + Roslyn M. Ball			4					"			60	120		180		60				60		
15	Chas. Ball			5					"			12			12		4				4		
16	"			6					"			12			12		4				4		
17																							
18																							
19																							
20																							
												474	360		834		278				278		

Cass County, Minnesota, for Taxes for the Year 1948.

	SOLD FOR TAXES	VALUATIONS BY SCHOOL DISTRICTS AS EQUALIZED BY DEPARTMENT OF TAXATION: District No. ... Rate ... Mills	District No. ... Rate ... Mills	District No. ... Rate ... Mills	District No. 5 Rate ... Mills	District No. ... Rate ... Mills	District No. ... Rate ... Mills	Tax including State Homestead ... Mills	State Tax on Non-Homestead 286 Mills	SPECIAL TAXES	TOTAL TAXES		PAID	WHEN PAID: Month Day Year	Number of Receipt	March Settlement 1949	June Settlement 1949	Penalty	November Settlement 1949	Penalty	Collections to First Monday in January 1950	Penalty	Delinquent as First Monday in January 1950	Penalty	Total Delinquent Tax and Penalty	REMARKS
		Dollars	Dollars	Dollars	Dollars	Dollars	Dollars	$ cts.	$ cts.	$ cts.	$ cts.					$ cts.	$ cts.	$ cts.	$ cts.	$ cts.	$ cts.	$ cts.	$ cts.	$ cts.	$ cts.	
1					10			156	04		160	1	PAID IN FULL	MAY 31 1949	8495		160									
2					10			156	04		160	2	PAID IN FULL	MAY 31 1949	8495		160									
3					10			156	04		160	3	PAID IN FULL	MAY 31 1949	8495		160									
4					10			156	04		160	4	PAID IN FULL	MAY 31 1949	8495		160									
5					10			156	04		160	5	PAID IN FULL	MAY 31 1949	8495		160									
6					10			156	04		160	6	PAID IN FULL	FEB 1 8 1949												
7					10			156	04		160	7	PAID IN FULL	FEB 1 8 1949	1657	480										
8					10			156	04		160	8	PAID IN FULL	[illegible] 1 8 1949												
9					10			156	04		160	9	PAID IN FULL	MAR 1 5 1949												
10					60			930	24		954	10	PAID IN FULL	MAR 1 5 1949												
11					10			156	04		160	11	PAID IN FULL	MAR 1 5 1949												
12					10			156	04		160	12	PAID IN FULL	MAR 1 6 1949	3111		31.52									
13					40			620	16		636	13	PAID IN FULL	MAR 1 5 1949												
14					60			930	24		954	14	PAID IN FULL	MAR 1 5 1949												
15					4			62	02		64	15	PAID IN FULL	MAR 1 5 1949												
16					4			62	02		64	16	PAID IN FULL	MAR 1 8 1949												
17												17														
18												18														
19												19														
20												20														
		4.09 / 716	258		0			43 20	112		44 32						3952									

Assessment Roll and Tax List of Real Property in the Town of Shingobee

Cass County, Minnesota, for Taxes for the Year 1948.

	In Whose Name Assessed	To Whom Transferred	Description of Property: Subdivision	Sec. or Lot	Town or Block	Reg.	Number of Acres of Land: Acres	Mills	No. School District	Information Furnished Tax Dept.	Information Furnished Tax Dept.	True and Full Valuations: Land Exclusive of Structures and Improvements (Dollars)	Buildings and Other Structures (Dollars)	Machinery Permanently Attached to Real Estate (Dollars)	Total True and Full Value (Dollars)	Assessed Valuations: Rural: Homestead Up to $4,000 20% (Dollars)	Rural: Over $4,000 Non-Homestead 33⅓% (Dollars)	All Other: Homestead Up to $4,000 25% (Dollars)	All Other: Over $4,000 and Non-Homestead 40% (Dollars)	Machinery Permanently Attached to Real Estate 33⅓% (Dollars)	Total Assessed Value (Dollars)	Total Assessed Value as Equalized by the Board of Review (Dollars)	Final Equalized Value (Dollars)
1	Zelda Bell Johnson		Cliche Curves Beach	1	1				5	Yes		30			30		10				10		
2	"			2						"		30			30		10				10		
3	"			3						"		30			30		10				10		
4	Allen G. & Janet D. Thurman			4						"		61	200		261		87				87		
5	R. C. Wilson	W. E. Limbeck		5						"		60	225		285		95				95		
6	Charles L. & Helen Reddy			6						"		60	225		285		95				95		
7	L. A. Barrett			7						"		61	500		561		187				187		
8	T. D. Garrison			8						"		60	225		285		95				95		
9	John S. Cleary			9						"		60	60		120		40				40		
10	T. L. & R. N. Mackey			10						"		61	500		561		187				187		
11	Stella Muenneke			11						"		61	80		141		47				47		
12	Vera Hoover & Partch			12						"		60			60		20				20		
13																							
14																							
15																							
16																							
17																							
18																							
19																							
20																							
												634	2015		2649		883				883		

Valuations by School Districts as Equalized by Department of Taxation

Sold for Taxes	District No. / Rate / Mills	District No. / Rate / Mills	District No. / Rate / Mills	District No. / Rate / Mills	District No. / Rate / Mills	District No. / Rate / Mills	Tax Including State Homestead (Mills)	State Tax on Non-Homestead (Mills)	Special Taxes	Total Taxes	Paid	When Paid (Month Day Year)	Number of Receipt	March Settlement 1949	June Settlement 1949	Penalty	November Settlement 1949	Penalty	Collections to First Monday in January 1950	Penalty	Delinquents on First Monday in January 1950	Total Delinquent Tax and Penalty	Remarks
	Dollars	Dollars	Dollars	Dollars	Dollars	Dollars	$ cts.	$ cts.	$ cts.	$ cts.				$ cts.	$ cts.	$ cts.	$ cts.	$ cts.	$ cts.	$ cts.	$ cts.	$ cts.	
[redacted]					10		170	04		174	1	PAID IN FULL OCT 31 1949											
[redacted]					10		170	04		174	2	PAID IN FULL OCT 31 1949	14588				522	15					
[redacted]					10		170	04		174	3	PAID IN FULL OCT 31 1949											
4					87		1480	34		1514	4	PAID IN FULL MAY 31 1949	9534		1514								
5					95		1616	36		1652	5	PAID IN FULL FEB 5 1949	1122	1652									
6					95		1616	36		1652	6	PAID IN FULL MAY 31 1949	9717		1652								
7					187		3186	72		3258	7	PAID IN FULL MAY 31 1949	9556		3258								
8					95		1616	36		1652	8	PAID IN FULL APR 12 1949	11601		1652								
9					40		680	16		696	9	PAID IN FULL MAY 31 1949											
10					187		3180	72		3252	10	PAID IN FULL MAY 31 1949	9593		3252								
11					47		800	18		818	11	PAID IN FULL May 31 1949	9871		818								
12 SOLD FOR TAXES					20		340	08		348	12										348		
13											13												
14											14												
15											15												
16											16												
17											17												
18											18												
19											19												
20											20												
					883	MU 150 16	3146	3146		15356				15356	12836		522				348		

Assessment Roll and Tax List of Real Property in the Township of Shingobee, Cass County, Minnesota, for Taxes for the Year 1948.

	In Whose Name Assessed	To Whom Transferred	Description of Property: Subdivision	Sec. or Lot	Town. or Block	Rge.	Number of Acres of Land (Acres / 100ths)	No. School District	Indicate if Homestead Tax is Due	Indicate if Agricultural Tax is Due	True and Full Valuations: Land Exclusive of Structures and Improvements (Dollars)	Buildings and Other Structures (Dollars)	Machinery Permanently Attached to Real Estate (Dollars)	Total True and Value (Dollars)	Assessed Valuations, Rural: Homestead Up to $4,000 20% (Dollars)	Rural: Over $4,000 and Non-Homestead 33⅓% (Dollars)	All Other: Homestead Up to $4,000 25% (Dollars)	All Other: Over $4,000 and Non-Homestead 40% (Dollars)	Machinery Permanently Attached to Real Estate 33⅓% (Dollars)	Total Assessed Value (Dollars)	Total Assessed Value Remained of the Source of Review (Dollars)	Final Equalized Value (Dollars)
	~~[illegible]~~ Breezy Point Development Assn.		Breezy Point	1			1	5	No		~~[illegible]~~			30		10				10		
	"		"	2			2		"		30			30		10				10		
	"		"	3			3		"		30			30		10				10		
	"		"	4			4		"		30			30		10				10		
	"		"	5			5		"		30			30		10				10		
	"		"	6			6		"		30			30		10				10		
	"		"	7			7		"		30			30		10				10		
	"		"	8			8		"		30			30		10				10		
	"		"	9			9		"		30			30		10				10		
	"		"	10			10		"		30			30		10				10		
	"		"	11			11		"		~~30~~			30		10				10		
	"		"	12			12		"		30			30		10				10		
	"		"	13			13		"		30			30		10				10		
	"		"	14			14		"		30			30		10				10		
	"		"	15			15		"		30			30		10				10		
	"		"	16			16		"		30			30		10				10		
	"		"	17			17		"		30			30		10				10		
	"		"	18			18		"		30			30		10				10		
	R. G. Aitken		"	19			19		"		60	240		300		100				100		
				20							670	240		910		270				290		

	Sold for Taxes	Valuations by School Districts as Equalized by Department of Taxation: District No. / Rate / Mills	District No. / Rate / Mills	District No. / Rate / Mills	District No. 5 / Rate 20 / Mills	District No. / Rate / Mills	District No. / Rate / Mills	Tax including State Homestead ... Mills	State Tax on Non-Homestead 28½ Mills	Special Taxes	Total Taxes	Paid	When Paid (Month Day Year)	Number of Receipt	March Settlement 1949	June Settlement 1949	Penalty	November Settlement 1949	Penalty	Collections to First Monday in January 1950	Penalty	Delinquent on First Monday in January 1950	Total Delinquent Tax and Penalty	Remarks
		Dollars	Dollars	Dollars	Mills	Dollars	Dollars	$ cts.	$ cts.	$ cts.	$ cts.				$ cts.	$ cts.	$ cts.	$ cts.	$ cts.	$ cts.	$ cts.	$ cts.	$ cts.	
1					10			156	04		160	1	~~PAID IN FULL~~ MAY 31 1949											
2					10			156	04		160	2	~~PAID IN FULL~~ MAY 31 1949											
3					10			156	04		160	3	~~PAID IN FULL~~ MAY 31 1949											
4					10			156	04		160	4	~~PAID IN FULL~~ MAY 31 1949											
5					10			156	04		160	5	~~PAID IN FULL~~ MAY 31 1949											
6					10			156	04		160	6	~~PAID IN FULL~~ MAY 31 1949											
7					10			156	04		160	7	~~PAID IN FULL~~ MAY 31 1949											
8					10			156	04		160	8	~~PAID IN FULL~~ MAY 31 1949											
9					10			156	04		160	9	~~PAID IN FULL~~ MAY 31 1949											
10					10			156	04		160	10	~~PAID IN FULL~~ MAY 31 1949	6600		2880								
11					10			156	04		160	11	~~PAID IN FULL~~ MAY 31 1949											
12					10			156	04		160	12	~~PAID IN FULL~~ MAY 31 1949											
13					10			156	04		160	13	~~PAID IN FULL~~ MAY 31 1949											
14					10			156	04		160	14	~~PAID IN FULL~~ MAY 31 1949											
15					10			156	04		160	15	~~PAID IN FULL~~ MAY 31 1949											
16					10			156	04		160	16	~~PAID IN FULL~~ MAY 31 1949											
17					10			156	04		160	17	~~PAID IN FULL~~ MAY 31 1949											
18					10			156	04		160	18	~~PAID IN FULL~~ MAY 31 1949											
19					100			1550	38		1588	19											1588	
20					290			4526	110		4468	20				2880								

Assessment Roll and Tax List of Real Property in the Town of Shingobee, Cass County, Minnesota, for Taxes for the Year 1948.

	In Whose Name Assessed	To Whom Transferred	Description of Property: Subdivision	Sec. or Lot	Town or Block	Rge.	Number of Acres of Land: Acres	Tenths	No. School District	Indicate Homestead Tax by a Check Mark	Indicate Non-Homestead Tax by a Check Mark	True and Full Valuations: Land Exclusive of Structures and Improvements	Buildings and Other Structures	Machinery Permanently Attached to Real Estate	Total True and Full Value	Assessed Valuations: Rural: Homestead Up to $4,000 20%	Rural: Over $4,000 and Non-Homestead 33⅓%	All Other: Homestead Up to $4,000 25%	All Other: Over $4,000 and Non-Homestead 40%	Machinery Permanently Attached to Real Estate 33⅓%	Total Assessed Value	Total Assessed Value as Revised by the Board of Review	Final Equalized Value
												Dollars	Dollars	Dollars	Dollars	Dollars	Dollars	Dollars	Dollars	Dollars	Dollars	Dollars	Dollars
1	W. W. + Edith J. Waymack		Breezy Point		20				5	No		60			60		20				20		
2	"		"		21					"		60			60		20				20		
3	"		"		22					"		60			60		20				20		
4	"		"		23					"		60	849	90	999		303			30	333		
5	"		"		24					"		60			60		20				20		
6	"		"		25					"		60			60		20				20		
7	Chas. H. + Alice M. Donaldson		"		26					"		60			60		20				20		
8	"		"		27					"		60	249		209		103				103		
9	Vernon L. McReavey		"		28					No		100	390	39	529	88				13	111		
10	"		"		29					"		60			60	12					12		
11	"		"		30					"		60			60	12					12		
12	Jos. F. + Ella M. Pezdirtz		"		31					No		120	759		879		293				293		
13	Wm. A. + Elizabeth W. Hodgman		"		32					No		60			60	12					12		
14	"		"		33					"		100	490	51	641	118				17	135		
15	"		"		34					"		60			60	12					12		
16	Carl A. + Cora A. Lageson		"		35					No		101	400	60	561		187			20	187		
17	" "		"		36					"		60			60		20				20		
18																							
19																							
20																							
												1201	3137	240	4578	264	1006			80	1350		

Validations by School Districts 45 Equalized by Department of Taxation

Sold for Taxes	District No. Rate Mills	District No. Rate Mills	District No. Rate Mills	District No. Rate Mills	District No. Rate Mills	District No. Rate Mills	Tax Including State Homestead Mills	State Tax on Non-Homestead 3.2% Mills	Special Taxes	Total Taxes	Paid	When Paid	Number of Receipt	March Settlement 1949	June Settlement 1949	Penalty	November Settlement 1949	Penalty	Collections in First Month in January 1950	Penalty	Delinquent on First Monday in January 1950	Total Delinquent Tax and Penalty	Remarks
	Dollars	Dollars	Dollars	Dollars	Dollars	Dollars	$ cts.	$ cts.	$ cts.	$ cts.		Month Day Year		$ cts.	$ cts.	$ cts.	$ cts.	$ cts.	$ cts.	$ cts.	$ cts.	$ cts.	
1			20				310	08		318	Balance Paid	JUL 26 1949											
2			20				310	08		318	Paid Paid	MAY 31 1949											
3			20				310	08		318	Balance Paid	JUL 26 1949											
4			333				5162	128		5290	Paid Paid	MAY 31 1949	4587		6257		628						~~Balance 15.74~~
5			20				310	08		318	Balance Paid	JUL 26 1949	4585										
6			20				310	08		318	Paid Paid	MAY 31 1949											
7			20				310	08		318	Balance Paid	JUL 26 1949											
8			103				1596	40		1636	Paid Paid	MAY 31 1949											
9			# 111				1720			1720	PAID IN FULL	APR 30 1949	5072		1957								
10			# 12				186			186	PAID IN FULL	APR 30 1949											
11			# 12				186			186	PAID IN FULL	APR 30 1949											
12			293				4542	114		4656	PAID IN FULL	JUN 16 1949	5110				4656		70				
13			# 12				186			186	PAID IN FULL	MAY 27 1949	5894		186								
14			# 135				2092			2092	PAID IN FULL	MAY 27 1949	5894		2092								
15			# 12				186			186	PAID IN FULL	MAY 27 1949	5894		186								
16			187				2898	72		2970	PAID IN FULL	MAY 26 1949	5577		1484						1484	1/16	34
17			20				310	08		318	PAID IN FULL	MAY 26 1949	1041		159						159	1/16	175
18																							
19																							
20																							
			1104	294	1516	1840																	
							a 20924	410		21334				a 14406		5328			1644				

Assessment Roll and Tax List of Real Property in the Town of Shingobee

Cass County, Minnesota, for Taxes for the Year 1948.

	In Whose Name Assessed	To Whom Transferred	Description of Property: Subdivision	Sec. or Lot	Town or Block	Reg.	Number of Acres of Land (Acres / 100ths)	No. School District	Indicate Homestead Exemption by "Yes"	Indicate Non-Homestead Exemption by "Yes"	True and Full Valuations: Land Exclusive of Structures and Improvements (Dollars)	Buildings and Other Structures (Dollars)	Machinery Permanently Attached to Real Estate (Dollars)	Total True and Full Value (Dollars)	Assessed Valuations, Rural: Homestead Up to $4,000 20% (Dollars)	Rural: Over $4,000 and Non-Homestead 33⅓% (Dollars)	All Other: Homestead Up to $4,000 25% (Dollars)	All Other: Over $4,000 and Non-Homestead 40% (Dollars)	Machinery Permanently Attached to Real Estate 33⅓% (Dollars)	Total Assessed Value (Dollars)	Total Assessed Value as Equalized by the Board of Review (Dollars)	Final Equalized Value (Dollars)
1	Alfred C. + Birdie D. Rauch	Robert J. + Edith C. Davis	Crescent Beach	1	1			5	Yes		70	602		672			168			168 M		
2	"	"	"	2	2				Yes		70	290		360				144		144 M		
3	"	"	"	3	3				"		70			70				28		28 M		
4	"	"	"	4	4				"		125	125		250				100		100 M		
5	"	"	"	5	5				"		70	140		210				84		84 M		
6	"	"	"	6	6				"		70	125		195				78		78 M		
7	Helen McGuire + Daniel B. DeLury			7	7				Yes		70	150		220			55			55 M		
8	Clutson for Margaret Adams			8	8				No		70	270		340				136		136 M		
9	"			9	9				"		70	80		150				60		60 M		
10	Edith M. Jensen			10	10				"		70	75		145				58		58 M		
11	"			11	11				Yes		70	260		330			40	68		108 M		
12	"			12	12				No		90	270		360				136		136 M		
13	Edith M. Jensen + E. J. Brundey for Jr.			13	13				"		70			70				28		28 M		
14	Edith M. Jensen			14	14				"		70	150		220				88		88 M		
15	E. J. Brundey			15	15				"		70			70				28		28 M		
16	"			16	16				"		70	250		320				128		128 M		
17	~~Geo. + Ida Ann Allen~~			17	17				"		70	220		290				116		116 M		
18	~~J. B. + Mary Alley~~ ~~Henry E. + Susan B. Scott~~			18	18				Yes		72	400		472			118			118 M		
19	" "			19	19				"		72			72			18			18 M		
20	Alice L. Jensen			20	20				"		62	350		412			103			103 M		
											1451	3757		5208			502	1280		1782		

	Sold for Taxes	Valuations by School Districts as Equalized by Department of Taxation: District No. ..... Rate ..... Mills	District No. ..... Rate ..... Mills	District No. ..... Rate ..... Mills	District No. 5 Rate 33 Mills	District No. ..... Rate ..... Mills	Tax Including State Homestead ..... Mills	State Tax on Non-Homestead 3.96 Mills	Special Taxes	Total Taxes	Paid	When Paid (Month Day Year)	Number of Receipt	March Settlement 1949	June Settlement 1949	Penalty	November Settlement 1949	Penalty	Collections in First Monday in January 1950	Penalty	Delinquent on First Monday in January 1950	Total Delinquent Tax and Penalty	Remarks
1					#168		28.56			28.56	PAID IN FULL	APR 16 1949	4676		28.56							
2					144		24.49	.56		25.04	PAID IN FULL	APR 16 1949	4677		25.04							
3					28		4.76	.10		4.86	PAID IN FULL	APR 16 1949	4678		4.86							
4					100		17.00	.38		17.38	PAID IN FULL	APR 16 1949	4679		17.38							
5					84		14.28	.32		14.60	PAID IN FULL	APR 16 1949	4679		14.60							
6					78		13.26	.30		13.56	PAID IN FULL	APR 16 1949	4679		13.56							
7					#55		4.36			9.36	PAID IN FULL	MAR 21 1949	4170		9.36							
8					136		23.12	.52		23.64	PAID IN FULL	APR 12 1949	4609		23.64							
9					60		10.20	.24		10.44	PAID IN FULL	APR 12 1949	4608		10.44							
10					58		9.86	.22		10.08	PAID IN FULL	JAN - 3 1949										
11					#40 M 68		18.36	.26		18.62	PAID IN FULL	JAN - 3 1949										
12					136		23.12	.52		23.64	PAID IN FULL	JAN - 3 1949		3	72.50							
13					28		4.76	.10		4.86	PAID IN FULL	JAN - 3 1949										
14					88		14.96	.34		15.30	PAID IN FULL	JAN - 3 1949										
15	Rebate #4156				#28		3.06			3.06		JUL 16 1949	10835									
					28		4.76	.10		4.86	Balance Paid Rec'd Paid	MAY 31 1949	9560		1.35		3.10					1.20 Rebate
16	Rebate #4156				#68		13.60			13.60			10835									8.66 "
					128		21.76	.52		22.28	Balance Paid Rec'd Paid	MAY 31 1949	9560									
17					116		19.72	.44		20.16	PAID IN FULL	MAR 26 1949	3213		20.16							
18					#118		20.06			20.06	PAID IN FULL	APR 12 1949	4610		20.06							
19					#18		3.06			3.06	PAID IN FULL	APR 12 1949	4610		3.06							
20					#103		17.52			17.52	PAID IN FULL	MAY 31 1949	9535		17.52							
					502 M 1280 1782		303.96	4.96		308.96				125 M	221.80		3.10					10.46	

Assessment Roll and Tax List of Real Property in the Town of Shingobee

Cass County, Minnesota, for Taxes for the Year 1948.

	In Whose Name Assessed	To Whom Transferred	Description of Property: Subdivision	Sec. or Lot	Town or Block	Rng.	Number of Acres of Land (Acres / 100ths)	No. School District	Inhabitants Assessed To Whom Assessed	Inhabitants Assessed To Whom Not Assessed	True and Full Valuations: Land Exclusive of Structures and Improvements (Dollars)	Buildings and Other Structures (Dollars)	Machinery Permanently Attached to Real Estate (Dollars)	Total True and Full Value (Dollars)	Assessed Valuations: Rural: Homestead Up to $4,000 20% (Dollars)	Rural: Over $4,000 and Non-Homestead 33⅓% (Dollars)	All Other: Homestead Up to $4,000 25% (Dollars)	All Other: Over $4,000 and Non-Homestead 40% (Dollars)	Machinery Permanently Attached to Real Estate 33⅓% (Dollars)	Total Assessed Value (Dollars)	Total Assessed Value as Equalized by the Board of Review (Dollars)	Final Equalized Value (Dollars)
1	Edward + Inez Ytzen		Crescent Beach	21	1			5	Yes		80	225		305			50	42		92	NA	
2	"			22					No		70	80		150				60		60	NA	
3	"			23					"		70	80		150				60		60	NA	
4	Frank + Elizabeth Tirschfield			24					"		90	360		450				180		180	NA	
5	"			25					"		120	600	99	819				288	33	321	NA	
6	"			26 less 6.15'					"		100	80		180				72		72	NA	
7	Estel W. + Eva Anderson		6.15' of	26					"		150	300		450				180		180	NA	
8	Agnes Lockman			1	2				"		50			50				20		20	NA	
9	"			2					"		50			50				20		20	NA	
10	"			3					"		50			50				20		20	NA	
11	"			4					"		50			50				20		20	NA	
12	"			5					"		50			50				20		20	NA	
13																						
14																						
15																						
16																						
17																						
18																						
19																						
20																						
											930	1725	99	2754			50	982	33	1065		

Valuations by School Districts as Equalized by Department of Taxation

	Sold for Taxes	District No. ..... Rate ..... Mills	District No. ..... Rate ..... Mills	District No. ..... Rate ..... Mills	District No. ..... Rate ..... Mills	District No. 3 Rate ..... Mills	District No. ..... Rate ..... Mills	Tax Including State Homestead ..... Mills	State Tax on Non-Homestead 3.96 Mills	Special Taxes	Total Taxes	Paid	When Paid (Month Day Year)	Number of Receipt	March Settlement 1949	June Settlement 1949	Penalty	November Settlement 1949	Penalty	Collections to First Monday in January 1950	Penalty	Delinquent as First Monday in January 1950	Penalty	Total Delinquent Tax and Penalty	Remarks
		Dollars	Dollars	Dollars	Dollars	Dollars	Dollars	Dollars	$ cts.	$ cts.	$ cts.				$ cts.	$ cts.	$ cts.	$ cts.	$ cts.	$ cts.	$ cts.	$ cts.	$ cts.	$ cts.	
1						# 60 NH 42		1564	16	✓	1680	2nd Half Paid 1st Half Paid	OCT 21 1949 MAY 21 1949	12886 5932		790		790							
2						60		1020	24	✓	1044	2nd Half Paid 1st Half Paid	OCT 21 1949 MAY 21 1949	12886 5932		522		522							
3						60		1020	24	✓	1044	2nd Half Paid 1st Half Paid	OCT 21 1949 MAY 21 1949	12886 5932		522		522							
4						180		3060	70		3130	[illegible]	MAY 31 1949	8357		3130									
5						321		5458	124		5582	[illegible]	MAY 31 1949	8357		5582									
6						72		1224	28		1252	[illegible]	MAY 31 1949	8357		1252									
7						180		3060	70		3130	PAID IN FULL	MAY 21 1949	5440		3130									
8	SOLD FOR TAXES					20		340	08	✓	348	1st Half Paid 2nd Half Paid	MAY 31 1949 OCT 31 1949	6785 13480		174		174							
9	SOLD FOR TAXES					20		340	08	✓	348	1st Half Paid 2nd Half Paid	MAY 31 1949 OCT 31 1949	6785 13480		174		174							
10	SOLD FOR TAXES					20		340	08	✓	348	1st Half Paid 2nd Half Paid	MAY 31 1949 OCT 31 1949	6785 13480		174		174							
11	SOLD FOR TAXES					20		340	08	✓	348	1st Half Paid 2nd Half Paid	MAY 31 1949 OCT 31 1949	6785 13480		174		174							
12	SOLD FOR TAXES					20		340	08	✓	348	1st Half Paid 2nd Half Paid	MAY 31 1949 OCT 31 1949	6785 13480		174		174							
13																									
14																									
15																									
16																									
17																									
18																									
19																									
20																									
		NH				50 NH 1016 1065	NA	18106	396	24	11502				NH 15798		2704								

Assessment Roll and Tax List of Real Property in the Town of Shingobee, Cass County, Minnesota, for Taxes for the Year 1948.

Form 50 — Assessment Roll and Tax List

	In Whose Name Assessed	To Whom Transferred	Description of Property: Subdivision	Sec. or Lot	Town or Block	Rng.	Number of Acres of Land: Acres	100ths	No. School District	Indicate Homestead by "H" or "N"	Indicate Non-Homestead by "N" or "N"	True and Full Valuations: Land Exclusive of Structures and Improvements (Dollars)	Buildings and Other Structures (Dollars)	Machinery Permanently Attached to Real Estate (Dollars)	Total True and Full Value (Dollars)	Assessed Valuations — Rural: Homestead Up to $4,000 20% (Dollars)	Rural: Over $4,000 and Non-Homestead 33⅓% (Dollars)	All Other: Homestead Up to $4,000 25% (Dollars)	All Other: Over $4,000 and Non-Homestead 40% (Dollars)	Machinery Permanently Attached to Real Estate 33⅓% (Dollars)	Total Assessed Value (Dollars)	Total Assessed Value as Equalized by Board of Review (Dollars)	Final Equalized Value (Dollars)
1	Ruth C. + Owen C. Wayhoff		Crescent Beach 1st Addn	27					5	Ho		70			70				28		28	M	
2	Ethel B. Burns			28						"		60	225		285				114		114	M	
3	~~Edith M. + Hans O. Jensen~~ Mary L. + Lawrence Thomas Torrey			29						"		60			60				24		24	M	
4	Edmund C. + Mathilda J. Thomas			30						Ho		60			60			15			15	M	
5	"			31						Ho		60			60			15			15	M	
6	"			32						"		150	222		372			93			93	M	
7	H. A. + Ruby Torrey			33						Ho		50	100		150				60		60	M	
8																							
9																							
10																							
11																							
12																							
13																							
14																							
15																							
16																							
17																							
18																							
19																							
20																							
												510	547		1057			123	226		349		

Valuations by School Districts as Equalized by Department of Taxation

	Sold for Taxes	District No. ..... Rate ..... Mills (Dollars)	District No. ..... Rate ..... Mills (Dollars)	District No. ..... Rate ..... Mills (Dollars)	District No. ..... Rate ..... Mills (Dollars)	District No. 5 Rate 36 Mills (Dollars)	District No. ..... Rate ..... Mills (Dollars)	Tax including State Homestead ..... Mills ($ cts.)	State Tax on Non-Homestead 36 Mills ($ cts.)	Special Taxes ($ cts.)	Total Taxes ($ cts.)		Paid	When Paid (Month Day Year)	Number of Receipt	March Settlement 1949 ($ cts.)	June Settlement 1949 ($ cts.)	Penalty ($ cts.)	November Settlement 1949 ($ cts.)	Penalty ($ cts.)	Collections to First Monday in January 1950 ($ cts.)	Penalty ($ cts.)	Delinquent as First Monday in January 1950 ($ cts.)	Total Delinquent Tax and Penalty ($ cts.)	Remarks
1	SOLD FOR TAXES				28			426	10 ✓		436	1	PAID IN FULL	DEC 30 1949	11266				436 ✓	10					
2					114			1838	44		1882 ✓	2	PAID IN FULL	MAY 27 1949	9558		1982 ✓								
3					24			408	10		418	3	PAID IN FULL	MAR 7 1949	9144		418 ✓								
4				H	15			236			236	4	PAID IN FULL	JAN 14 1949											
5				H	15			236			236	5	PAID IN FULL	JAN 14 1949	86	2094 ✓									
6				H	93			1582			1582	6	PAID IN FULL	JAN 14 1949											
7					60			1020	24		1044 ✓	7	PAID IN FULL	MAY 27 1949	9556		1044 ✓								
8												8													
9												9													
10												10													
11												11													
12												12													
13												13													
14												14													
15												15													
16												16													
17												17													
18												18													
19												19													
20												20													
		114	=	123 / 226 / 349	M	59 36	88	80	6024							2094 M	3444	486							

Assessment Roll and Tax List of Real Property in the Town of Shingobee, Cass County, Minnesota, for Taxes for the Year 1948.

	In Whose Name Assessed	To Whom Transferred	Description of Property: Subdivision	Sec. or Lot	Town or Block	Rng.	Number of Acres of Land: Acres	Fractions	No. School District	Information Required by Tax Law	Information Required by Tax Law	True and Full Valuations: Land Exclusive of Structures and Improvements	Buildings and Other Structures	Machinery Permanently Attached to Real Estate	Total True and Full Value	Assessed Valuations: Rural: Homestead Up to $4,000 20%	Rural: Over $4,000 and Non-Homestead 33⅓%	All Other: Homestead Up to $4,000 25%	All Other: Over $4,000 and Non-Homestead 40%	All Other: Machinery Permanently Attached to Real Estate 33⅓%	Total Assessed Value	Total Assessed Value as Equalized by the Board of Review	Final Equalized Value
			Wa-Ba-Na-Ne-Bay (Lee of $41 13-142-31)									Dollars	Dollars	Dollars	Dollars	Dollars	Dollars	Dollars	Dollars	Dollars	Dollars	Dollars	Dollars
1	U. S. of America			1					5														
2	U. S. of America			2																			
3	U. S. of America			3																			
4	U. S. of America			4																			
5	U. S. of America			5																			
6				6																			
7				7																			
8				8																			
9	~~Ke-zhe-bomme~~ State of Minnesota			9					70			30			30		10				10		
10	Robert Deere			10					"			30			30		10				10		
11	State of Minnesota			11																			
12	Robt K. Tweek + One-tah-ki-e-shig-obe			12					70			30			30		10				10		
13	U. S. of America			13																			
14	U. S. of America			14																			
15	Pearl J. Anderson			15					70			30			30		10				10		
16	"			16					"			30			30		10				10		
17	U. S. of America			17																			
18	U. S. of America			18																			
19	U. S. of America			19																			
20	U. S. of America			20																			
												150			150		50				50		

	Sold for Taxes	Valuations by School Districts as Equalized by Department of Taxation: District No. ..... Rate ..... Mills	District No. ..... Rate ..... Mills	District No. ..... Rate ..... Mills	District No. 5 Rate 15 Mills	District No. ..... Rate ..... Mills	District No. ..... Rate ..... Mills	Tax Including State Homestead ..... Mills	State Tax on Non-Homestead 3.86 Mills	Special Taxes	Total Taxes		Paid	When Paid	Number of Receipt	March Settlement 1949	June Settlement 1949	Penalty	November Settlement 1949	Penalty	Collections to First Monday in January 1950	Penalty	Delinquent on First Monday in January 1950	Total Delinquent Tax and Penalty	Remarks
		Dollars	Dollars	Dollars	Dollars	Dollars	Dollars	$ cts.	$ cts.	$ cts.	$ cts.			Month Day Year		$ cts.	$ cts.	$ cts.	$ cts.	$ cts.	$ cts.	$ cts.	$ cts.		
1												1													
2												2													
3												3													
4												4													
5												5													
6												6													
7												7													
8												8													
9			~~10~~		156	04			16	9	Forfeited												160	Charles
10			10		156	04			160	10	PAID IN FULL JUL 2 1949							160						
11										11															
12	SOLD FOR TAXES		10		156	04			160	12													160		
13										13															
14										14															
15			10		156	04			160	15	PAID IN FULL MAY 31 1949	9531				320									
16			10		156	04			160	16	PAID IN FULL MAY 31 1949														
17										17															
18										18															
19										19															
20										20															
			50		0			20		800						320		160				160	160		

Assessment Roll and Tax List of Real Property in the Town of Shingobee, Cass County, Minnesota, for Taxes for the Year 1948.

In Whose Name Assessed	To Whom Transferred	Description of Property: Subdivision	Sec. or Lot	Town or Block	Rge.	Number of Acres of Land: Acres	100ths	No. School District	Indicates Homestead Tax or No	Indicates Agricultural Tax or No	True and Full Valuations: Land Exclusive of Structures and Improvements (Dollars)	Buildings and Other Structures (Dollars)	Machinery Permanently Attached to Real Estate (Dollars)	Total True and Full Value (Dollars)	Assessed Valuations: Rural: Homestead Up to $4,000 20% (Dollars)	Rural: Over $4,000 and Non-Homestead 33⅓% (Dollars)	All Other: Homestead Up to $4,000 25% (Dollars)	All Other: Over $4,000 and Non-Homestead 40% (Dollars)	Machinery Permanently Attached to Real Estate 33⅓% (Dollars)	Total Assessed Value (Dollars)	Total Assessed Value as Equalized by the Board of Review (Dollars)	Final Equalized Value (Dollars)
		Wa-Ba-Na-Ne Bay																				
U. S. of America			1	21				5														
U. S. of America			2	22																		
U. S. of America			3	23																		
U. S. of America			4	24																		
U. S. of America			5	25																		
U. S. of America			6	26																		
			7																			
			8																			
			9																			
			10																			
			11																			
			12																			
			13																			
			14																			
			15																			
			16																			
			17																			
			18																			
			19																			
			20																			

Sold for Taxes	Valuations by School Districts as Equalized by Department of Taxation: District No. ..... Rate ..... Mills (Dollars)	District No. ..... Rate ..... Mills (Dollars)	District No. ..... Rate ..... Mills (Dollars)	District No. ..... Rate ..... Mills (Dollars)	District No. ..... Rate ..... Mills (Dollars)	District No. ..... Rate ..... Mills (Dollars)	Tax Including State Homestead ..... Mills ($ cts.)	State Tax on Non-Homestead ..... Mills ($ cts.)	Special Taxes ($ cts.)	Total Taxes ($ cts.)		Paid	When Paid: Month Day Year	Number of Receipt	March Settlement 1949 ($ cts.)	June Settlement 1949 ($ cts.)	Penalty ($ cts.)	November Settlement 1949 ($ cts.)	Penalty ($ cts.)	Collections to First Monday in January 1950 ($ cts.)	Penalty ($ cts.)	Delinquent as First Monday in January 1950 Tax and Penalty ($ cts.)	Total Delinquent Tax and Penalty ($ cts.)	Remarks
											1													
											2													
											3													
											4													
											5													
											6													
											7													
											8													
											9													
											10													
											11													
											12													
											13													
											14													
											15													
											16													
											17													
											18													
											19													
											20													

Assessment Roll and Tax List of Real Property in the Town of Shingobee, Cass County, Minnesota, for Taxes for the Year 1948.

	In Whose Name Assessed	To Whom Transferred	Description of Property: Subdivision	Sec. or Lot	Town or Block	Rg.	Number of Acres of Land	No. School District	Indicate Homestead Yes or No	Indicate Agricultural Yes or No	True and Full Valuations: Land Exclusive of Structures and Improvements	Buildings and Other Structures	Machinery Permanently Attached to Real Estate	Total True and Full Value	Assessed Valuations: Rural: Homestead Up to $4,000 20%	Rural: Over $4,000 and Non-Homestead 33⅓%	All Other: Homestead Up to $4,000 25%	All Other: Over $4,000 and Non-Homestead 40%	Machinery Permanently Attached to Real Estate 33⅓%	Total Assessed Value	Total Assessed Value as Equalized by the Board of Review	Final Equalized Value
							Acres / Hdths				Dollars	Dollars	Dollars	Dollars	Dollars	Dollars	Dollars	Dollars	Dollars	Dollars	Dollars	Dollars
	A. N. Maland		Sunrise Heights (3½ acres of Lot 1 - W. of hwy. 26-142-31)	1	1			5	No		42			42		14				14 na		
	"			2	2				"		42			42		14				14 na		
	"			3	3				"		42			42		14				14 na		
	"			4	4				"		42			42		14				14 na		
	"			5	5				"		42			42		14				14 na		
	"			6	6				"		42			42		14				14 na		
	"			7	7				"		42			42		14				14 na		
	"			8	8				"		42			42		14				14 na		
	"			9	9				"		42			42		14				14 na		
	Adam A. Sundstrom			10	10 less S½				"		42			42		14				14 na		
	~~Fred Fischer~~		S½ of	10					"		42			42		14				14 na		
	" " "			11	11				"		42			42		14				14 na		
	" " "			12	12				"		42			42		14				14 na		
	Victor Mellen			13	13				"		42			42		14				14 na		
	Fred Fischer			14	14				Yes		50	170		220	44					44 na		
	"			15	15				No		42			42		14				14 na		
	"			16	16				"		42			42		14				14 na		
											42			42		14				14 na		
											722	170		892	44	224				268		

Valuations by School Districts as Equalized by Department of Taxation

	Sold for Taxes	District No. ___ Rate ___ Mills	District No. ___ Rate ___ Mills	District No. ___ Rate ___ Mills	District No. ___ Rate ___ Mills	District No. ___ Rate ___ Mills	District No. ___ Rate ___ Mills	Tax including State Homestead ___ Mills	State Tax on Non-Homestead 24½ Mills	Special Taxes	Total Taxes	Paid	When Paid (Month Day Year)	Number of Receipt	March Settlement 1949	June Settlement 1949	Penalty	November Settlement 1949	Penalty	Collections to First Monday in January 1950	Penalty	Delinquent on First Monday in January 1950	Total Delinquent Tax and Penalty	Remarks
		Dollars	Dollars	Dollars	Dollars	Dollars	Dollars	$ cts.	$ cts.	$ cts.	$ cts.				$ cts.	$ cts.	$ cts.	$ cts.	$ cts.	$ cts.	$ cts.	$ cts.	$ cts.	
1						14		238	06		244	PAID IN FULL	MAY 3 1949											
2						14		238	06		244	PAID IN FULL	MAY 3 1949											
3						14		238	06		244	PAID IN FULL	MAY 3 1949											
4						14		238	06		244	PAID IN FULL	MAY 3 1949											
5						14		238	06		244	PAID IN FULL	MAY 3 1949	9536		2.94								
6						14		238	06		244	PAID IN FULL	MAY 3 1949											
7						14		238	06		244	PAID IN FULL	MAY 3 1949											
8						14		238	06		244	PAID IN FULL	MAY 3 1949											
9						14		238	06		244	PAID IN FULL	MAY 3 1949											
10						14		238	06		244											244		Yd Del.
11						14		238	06		244	PAID IN FULL	FEB 7 1949											
12						14		238	06		244	PAID IN FULL	FEB 7 1949	7528		732								
13						14		238	06		244	PAID IN FULL	FEB 7 1949											
14	SOLD FOR TAXES				44	44		748			748	1st Half Paid	MAY 3 1949	6387		374								
15	SOLD FOR TAXES					14		238	06		244	2nd Half Paid	SEP 6 1949	2267				374				374		
16	SOLD FOR TAXES					14		238	06		244											244		
17						14		238	06		244											244		
18																								
19																								
20																								
			14		44 / 224 / 268			4556	96		4652				2294	2570		374				374		

 Assessment Roll and Tax List of Real Property in the Town of Shingobee

Subdivision: Sunrise Heights

Line	In Whose Name Assessed	To Whom Transferred	Subdivision	Sec. or Lot	Town or Block	Rng.	Number of Acres of Land (Acres / 100ths)	No. School District	Indicate Homestead Yes or No	Indicate Agricultural Yes or No	Land Exclusive of Structures and Improvements (Dollars)	Buildings and Other Structures (Dollars)	Machinery Permanently Attached to Real Estate (Dollars)	Total True and Full Value (Dollars)	Rural Homestead Up to $4,000 20% (Dollars)	Rural Over $4,000 and Non-Homestead 33 1/3% (Dollars)	All Other Homestead Up to $4,000 25% (Dollars)	All Other Over $4,000 and Non-Homestead 40% (Dollars)	Machinery Permanently Attached to Real Estate 33 1/3% (Dollars)	Total Assessed Value (Dollars)	Total Assessed Value as Equalized by the Board of Review (Dollars)	Final Equalized Value (Dollars)
1	Hilding A. + Jeanette Johnson			17				5	Yes		50	600		650	130					130	na	
2	"	"		18					"		30			30	6					6	na	
3	"	"		19					"		60	185		245	49					49	na	
4	"	"		20					"		30			30	6					6	na.	
5																						
6																						
7																						
8																						
9																						
10																						
11																						
12																						
13																						
14																						
15																						
16																						
17																						
18																						
19																						
20																						
											170	185		955	191					191		

Cass County, Minnesota, for Taxes for the Year 1948.

Line	Sold for Taxes	District No. ... Rate ... Mills (Dollars)	District No. ... Rate ... Mills (Dollars)	District No. ... Rate ... Mills (Dollars)	District No. ... Rate ... Mills (Dollars)	District No. 5 Rate 72.0 Mills (Dollars)	District No. ... Rate ... Mills (Dollars)	Tax Including State Homestead ... Mills ($ cts.)	State Tax on Non-Homestead 3.86 Mills ($ cts.)	Special Taxes ($ cts.)	Total Taxes ($ cts.)	Paid	When Paid (Month Day Year)	Number of Receipt	March Settlement 1949 ($ cts.)	June Settlement 1949 ($ cts.)	Penalty ($ cts.)	November Settlement 1949 ($ cts.)	Penalty ($ cts.)	Collections to First Monday in January 1950 ($ cts.)	Penalty ($ cts.)	Delinquent on First Monday in January 1950 ($ cts.)	Total Delinquent Tax and Penalty ($ cts.)	Remarks
1						H 130		22 10			22 10	PAID IN FULL	MAY 5 1949	5085		22 10								
2						H 6		1 02			1 02	PAID IN FULL	MAY 5 1949	5085		1 02								
3						H 49		8 34			8 34	PAID IN FULL	MAY 5 1949	5085		8 34								
4						H 6		1 02			1 02	PAID IN FULL	MAY 5 1949	5085		1 02								
5																								
6																								
7																								
8																								
9																								
10																								
11																								
12																								
13																								
14																								
15																								
16																								
17																								
18																								
19																								
20																								
					H / NH	191	na	32 48			32 48				na	32 48								

Wa-Ba-Na-Ta · Sunrise Heights · Crescent Beach · Crescent Beach, 1st Addition · Gitchie Gumee · Park Point · Charlton Beach · Smokey Hollow

Assessment Roll and Tax List of Real Property in the Town of Shingobee — Cass County, Minnesota, for Taxes the Year 1948.

	In Whose Name Assessed	To Whom Transferred	Description of Property: Subdivision	Sec. or Lot	Town or Block	Rng.	Number of Acres of Land (Acres)	(100ths)	Sch. District	Indicate Homestead Tax by H	Indicate Agricultural Tax by A	True and Full Valuations: Land Exclusive of Structures over Improvements (Dollars)	Buildings and Other Structures (Dollars)	Machinery Permanently Attached to Real Estate (Dollars)	Total True and Full Value (Dollars)	Assessed Valuations: Rural: Homestead Up to $4,000 20% (Dollars)	Rural: Over $4,000 and Non-Homestead 33⅓% (Dollars)	All Other: Homestead Up to $4,000 25% (Dollars)	All Other: Over $4,000 Non-Homestead 40% (Dollars)	All Other: Machinery Permanently Attached to Real Estate 33⅓% (Dollars)	Total Assessed Value (Dollars)	Total Assessed Value as Equalized by the Board of Review (Dollars)	Final Equalized Value (Dollars)
	Ollie L. Knidelbaugh		Charlston Beach (Lot 3 34-141-31) That part of Lot 13 lying N of S line of 34-141-31						5	No		30			30	10					10		
	Sam V. Carpenter		" " 2 " 14 "							"		39			39	13					13		
	~~Otto L. Knidelbaugh~~ Andrew B. + Evelyn L. Grant		" " 3 " 15 "							"		51			51	17					17		
	~~Jos. Smith~~		" " 4 " 16 "							"		60			60	20					20		
	~~James + Allen L. Downey~~																						
	J. M. Brandt		5					17		"		75			75	25					25		
	Helen O. Reese		6					18		"		75			75	25					25		
	Ollie L. Knidelbaugh		7					19		"		75			75	25					25		
	William Eikenberry	Marcia M. Eikenberry	8					20		"		75			75	25					25		
	Helen O. Reese		9					21		"		75			75	25					25		
	George + Muriel Martens		10					22		"		75			75	25					25		
	Elmer L. Gookin		11					23		"		75			75	25					25		
	William Eikenberry	Marcia M. Eikenberry	12					24		"		75			75	25					25		
	Helen O. Reese	located Nov. 1 on Forest Highlands 4 Lot	13					25		"		75			75	25					25		
	Basil + Stephens		14				Outlot	a		"		75			75	25					25		
	"		15				"	B less 2.00 x 1.50		"		75			75	25					25		
	Alpha H. Miner		16				1.200 f 1.50 of Outlot B																
			17																				
			18																				
			19																				
			20																				
												1005			1005	335					335		

	Sold for Taxes	Validations by School Districts as Equalized by Department of Taxation: District No. / Rate / Mills	District No. / Rate / Mills	District No. / Rate / Mills	District No. / Rate / Mills	District No. / Rate / Mills	District No. / Rate / Mills	Tax Including State Homestead (Mills)	State Tax on Non-Homestead 3.16 Mills	Special Taxes	Total Taxes	Paid	When Paid (Month Day Year)	Number of Receipt	March Settlement 1949	June Settlement 1949	Penalty	November Settlement 1949	Penalty	Collections to Five Monday in January 1950	Penalty	Delinquent on Five Monday in January 1950	Total Delinquent Tax and Penalty	Remarks
		Dollars	Dollars	Dollars	Dollars	Dollars	Dollars	$ cts.	$ cts.	$ cts.	$ cts.				$ cts.	$ cts.	$ cts.	$ cts.	$ cts.	$ cts.	$ cts.	$ cts.	$ cts.	
1					10			156	04		160	PAID IN FULL	FEB 3 1949	1047	160									
2					13			202	06		208	PAID IN FULL	MAY 16 1949	5204		208								
3					17			264	06		270	PAID IN FULL	MAY 31 1949	9565		270								
4					20			310	08		318											318	3.50	
	SOLD FOR TAXES				25			388	10		398											398		
6					25			388	10		398	PAID IN FULL	MAY 31 1949	6708		398								
7					25			388	10		398	PAID IN FULL	FEB 3 1949	1047	3.98									
8					25			388	10		398	PAID IN FULL	MAY 31 1949	8354		398								
9					25			388	10		398	PAID IN FULL	MAY 31 1949	6708		398								
10					25			388	10		398	PAID IN FULL	MAY 31 1949	8360		398								
11					25			388	10		398	PAID IN FULL	MAY 31 1949	6681		398								
12					25			388	10		398	PAID IN FULL	MAY 31 1949	8354		398								
13					25			388	10		398	PAID IN FULL	FEB 2 8 1949	2803	398									
14					25			388	10		398	2/3 Half Paid	OCT 1 4 1949	5831		199		199						
												1/3 Not Paid	MAY 2 6 1949	5831										
15					25			388	10		398	PAID IN FULL	MAY 2 6 1949	5831		398								
16																								
17																								
18																								
19																								
20																								
					10		a	52 00	1 34		53 34				9.54	a 3463		199				7.16		

Sunrise Heights — Wa-Ba-Ne
Crescent Beach, 1st Addition — Crescent Beach — Charlston Beach
Gitchie Park — Balls
Shingobee Island — Park Point — Nuerville — Smokey's Addition to Walker

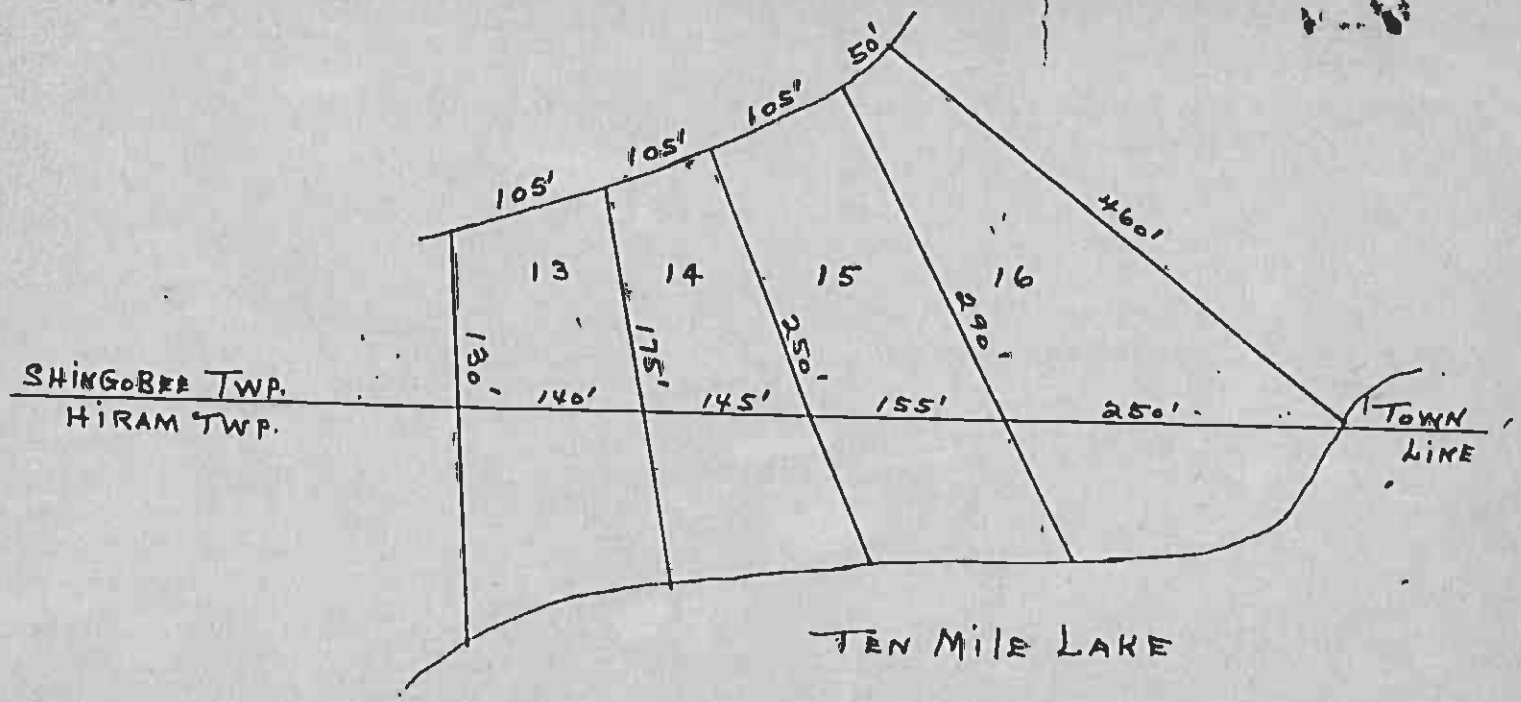

Lots 13-14-15-16 CHARITON BEACH

Assessment Roll and Tax List of Real Property in the Township of Shingobee — Cass County, Minnesota, for Taxes for the Year 1948.

	In Whose Name Assessed	To Whom Transferred	Description of Property: Subdivision	Sec. or Lot	Town or Block	Rge.	Number of Acres of Land: Acres	Title	No. School District	Indicate Homestead Tax as Yes or No	Indicate Agricultural Tax as Yes or No	True and Full Valuations: Land Exclusive of Structures: Improvements (Dollars)	Buildings and Other Structures (Dollars)	Machinery Permanently Attached to Real Estate (Dollars)	Total True and Full Value (Dollars)	Assessed Valuations: Rural: Homestead Up to $4,000 20% (Dollars)	Rural: Other $4,000 and Non-Homestead 33⅓% (Dollars)	All Other: Homestead Up to $4,000 25% (Dollars)	All Other: Other $4,000 and Non-Homestead 40% (Dollars)	Machinery Permanently Attached to Real Estate 33⅓% (Dollars)	Total Assessed Value (Dollars)	Total Assessed Value as Equalized by the Board of Review (Dollars)	Final Equalized Value (Dollars)
			Duncanville (Part of SW¼ of 36)		22	142	31																
1	Synva Quam			1					5	No		50			50				20		20	20 NA	
2	"			2					"			50			50				20		20	20 NA	
3	Maurice H. & Elizabeth Casey; Delay & Ruth Underwood; ~~Leonard & Bertha Meeker~~			3					"			100	300		400				160		160	160 NA	
4	~~Bernadette & Grace Anderson~~			4					70			100	100		200			50			50	50 NA	
5	Oscar Beard			5					70			50			50				20		20	20 NA	
6	"		E. 120' of Lots 6 & 7	6					"			50			50				20		20	20 NA	
7	~~Agnes Jane Oscar P. Beard~~		W. 280' of Lots 6 & 7	7					"			50			50				20		20	20 NA	
8	Synva Quam			8					"			50			50				20		20	20 NA	
9	"			9					"			50			50				20		20	20 NA	
10	"			10					"			50			50				20		20	20 NA	
11	"			11					"			50			50				20		20	20 NA	
12	"			12					"			50			50				20		20	20 NA	
13	Henry & Agnes Erickson			13					"			50			50				20		20	20 NA	
14																							
15																							
16																							
17																							
18																							
19																							
20																							
												750	400		1150			50	380		430		

	Sold for Taxes	Valuations by School Districts as Equalized by Department of Taxation: District No. Rate Mills	District No. Rate Mills	District No. Rate Mills	District No. Rate Mills	District No. 2 Rate 34 Mills	District No. Rate Mills	Tax Including State Homestead Mills	State Tax on Non-Homestead 2.84 Mills	Special Taxes	Total Taxes	Paid	When Paid	Number of Receipt	March Settlement 1949	June Settlement 1949	Penalty	November Settlement 1949	Penalty	Collections to First Monday in January 1950	Penalty	Delinquent on First Monday in January 1950	Penalty	Total Delinquent Tax and Penalty	Remarks
		Dollars	Dollars	Dollars	Dollars	Dollars	Dollars	$ cts.	$ cts.	$ cts.	$ cts.		Month Day Year		$ cts.	$ cts.	$ cts.	$ cts.	$ cts.	$ cts.	$ cts.	$ cts.	$ cts.	$ cts.	
1						20		340	08		348	PAID IN FULL	MAY 12 1949	5525		348									
2						20		340	08		348	PAID IN FULL	MAY 12 1949	5525		348									
3						160		3720	62		2782	2nd Half Paid; 1st Half Paid	NOV 16 1949; MAY 27 1949	1287; 6075		1391		1391							
4						50		850			850	PAID IN FULL	MAY 25 1949	5827		850									
5						20		340	08		348	PAID IN FULL	JUL 18 1949	9099				348	14						
6						20		340	08		348	PAID IN FULL	JUL 18 1949	9099				348							
7						20		340	08		348	PAID IN FULL	JUL 21 1949	10053				348	07						
8						20		340	08		348	PAID IN FULL	MAY 12 1949	5525		348									
9						20		340	08		348	PAID IN FULL	MAY 12 1949	5525		348									
10						20		340	08		348	PAID IN FULL	MAY 12 1949	5525		348									
11						20		340	08		348	PAID IN FULL	MAY 12 1949	5525		348									
12						20		340	08		348	PAID IN FULL	MAY 12 1949	5525		348									
13						20		34	08		348	2nd Half Paid; 1st Half Paid	NOV 16 1949; MAY 31 1949	1286; 6365		174				174					Penalty abated Abat. # 4314
14																									
15																									
16																									
17																									
18																									
19																									
20																									
						430		7310	50		7460					4851		2435		174					

	In whose name assessed	To whom transferred	Subdivision	Sec. or Lot	Town or Block	Rge.	Acres of Land	No. School District	Indicate Homestead by Yes or No	Indicate Agricultural by Yes or No	True and Full Valuations: Land Exclusive of Structures and Improvements	Buildings and Other Structures	Machinery Permanently Attached to Real Estate	Total True and Full Value	Assessed Valuations: Rural: Homestead Up to $4,000 20%	Rural: Over $4,000 and Non-Homestead 33⅓%	All Other: Homestead Up to $4,000 25%	All Other: Over $4,000 and Non-Homestead 40%	Machinery Permanently Attached to Real Estate 33⅓%	Total Assessed Value as Equalized by the Board of Review	Final Equalized Value
											Dollars	Dollars	Dollars	Dollars	Dollars	Dollars	Dollars	Dollars	Dollars	Dollars	Dollars
1	Anna C. Dallaire	Smokey's Addition to Walker (Part of SW¼ of SW¼ + part of Lot 4 26-142-31)		1				5	No		48			48		16				16	
2	"			2					"		48			48		16				16	
3	"			3					"		48			48		16				16	
4	Verne & Lillian M. Kanicer			4					No		140	140		280	56					56	
5	Anna C. Dallaire			5					No		48			48		16				16	
6	"			6					"		48			48		16				16	
7	"			7					"		48			48		16				16	
8	"			8					"		48			48		16				16	
9	"			9					"		48			48		16				16	
10	"	Frank E. + Bess E. Stotte		10					No		50	650		700	140					140	
11	"			11					No		48			48		16				16	
12	"			12					"		48			48		16				16	
13	Anna C. Dallaire			13					"		48			48		16				16	
14	Wm. + Loretta Erickson			14					"		48			48		16				16	
15	G. M. + Daisy Gemberling			15					No		126	950	75	1151			269		25	294	
16	Anna C. Dallaire			16					No		48			48		16				16	
17																					
18																					
19																					
20																					
											940	1740	75	2755	196	208	269		25	698	

	Sold for Taxes	Valuations by School Districts as Equalized by Department of Taxation: District No. ..... Rate ..... Mills	District No. ..... Rate ..... Mills	District No. ..... Rate ..... Mills	District No. 5 Rate 16 Mills	District No. ..... Rate ..... Mills	District No. ..... Rate ..... Mills	Tax including State Homestead Credits	State Tax on Non-Homestead 3.86 Mills	Special Taxes	Total Taxes		Paid	When Paid	Number of Receipt	March Settlement 1949	June Settlement 1949	Penalty	November Settlement 1949	Penalty	Collections to First Monday in January 1950	Penalty	Delinquent on First Monday in January 1950	Penalty	Total Delinquent Tax and Penalty	Remarks
		Dollars	Dollars	Dollars	Dollars	Dollars	Dollars	$ cts.	$ cts.	$ cts.	$ cts.			Month Day Year		$ cts.	$ cts.	$ cts.	$ cts.	$ cts.	$ cts.	$ cts.	$ cts.	$ cts.	$ cts.	
1					16			248	06		254	1	PAID IN FULL	MAY 26 1949												
2					16			248	06		254	2	PAID IN FULL	MAY 26 1949	5846		762									
3					16			248	06		254	3	PAID IN FULL	MAY 26 1949												
4				H	56			868			868	4	PAID IN FULL	FEB 28 1949	3547	868										
5					16			248	06		254	5	PAID IN FULL	MAY 26 1949												
6	Abatement # 442				16			248	06		254	6	PAID IN FULL	MAY 26 1949											1.58	Abated
7	"	"			16			248	06		254	7	PAID IN FULL	MAY 26 1949	5846		1270		Refunded # 89994	8-1-49	6.36				1.58	"
8	"				16			248	06		254	8	PAID IN FULL	MAY 26 1949											1.60	"
9	"	"			16			248	06		254	9	PAID IN FULL	MAY 26 1949											1.60	"
10				H	140			2170			2170	10	PAID IN FULL	MAY 26 1949	5846		2170									
11					16			248	06		254	11	PAID IN FULL	MAY 26 1949												
12					16			248	06		254	12	PAID IN FULL	MAY 26 1949	5846		762									
13	Abatement # 442				16			248	06		254	13	PAID IN FULL	MAY 26 1949					Refunded # 89994	8-1-49	#1.80				1.80	Abated
14					16			248	06		254	14	2nd Half paid OCT 31 1949 1st Half Paid MAY 26 1949		1847											
15	Abate. # 154			H 294				3729			3729	15	Balance Paid OCT 29 1949 2nd Half Paid MAY 26 1949		5673		1275		1441						8.38	Abated
16					16			248	06		254	16	PAID IN FULL	MAY 26 1949	5846		254									
17												17														
18												18														
19												19														
20												20														
				# 294	390		0		78		10898						7624		1568						16.64	

Assessment Roll and Tax List of Real Property in the Town of Shingobee

Cass County, Minnesota, for Taxes for the Year 1948.

	In Whose Name Assessed	To Whom Transferred	Description of Property: Subdivision	Sec. or Lot	Town or Block	Rge.	Acres	100ths	No. School District	Indicate Homestead Yes or No	Indicate Agricultural Yes or No	True and Full Valuations: Land Exclusive of Structures and Improvements	Buildings and Other Structures	Machinery Permanently Attached to Real Estate	Total True and Full Value	Assessed Valuations: Rural: Homestead Up to $4,000 20%	Rural: Over $4,000 and Non-Homestead 33⅓%	All Other: Homestead Up to $4,000 25%	All Other: Over $4,000 and Non-Homestead 40%	Machinery Permanently Attached to Real Estate 33⅓%	Total Assessed Value	Total Assessed Value as Equalized by the Board of Review	Final Equalized Value
							Acres	100ths				Dollars	Dollars	Dollars	Dollars	Dollars	Dollars	Dollars	Dollars	Dollars	Dollars	Dollars	Dollars
1	Edelma Sanders	Belford First Addition to Shingobee (Part of Lot 5 2-141-31)		1					5	No		100	200		300				120		120	120 na	
2	" "			2						"		100	200		300				120		120	120 na	
3	Harold H. + Amelia F. Tillman			3						No		100	324		424			106			106	106 na	
4	Katherine R. + Katherine D. Belford			4						No		100	150		250				100		100	100 na	
5	" "			5						No		100	148		248			62			62	62 na	
6																							
7																							
8																							
9																							
10																							
11																							
12																							
13																							
14																							
15																							
16																							
17																							
18																							
19																							
20																							
												500	1022		1522			168	340		508		

	Sold for Taxes	Valuations by School Districts as Equalized by Department of Taxation: District No. ..... Rate ..... Mills	District No. ..... Rate ..... Mills	District No. ..... Rate ..... Mills	District No. ..... Rate ..... Mills	District No. 5 Rate 78.6 Mills	District No. ..... Rate ..... Mills	Tax Including State Homestead	State Tax on Non-Homestead 3.8 Mills	Special Taxes	Total Taxes		Paid	When Paid	Number of Receipt	March Settlement 1949	June Settlement 1949	Penalty	November Settlement 1949	Penalty	Collections to First Monday in January 1950	Penalty	Delinquent as First Monday in January 1950	Total Delinquent Tax and Penalty	Remarks
		Dollars	Dollars	Dollars	Dollars	Dollars	Dollars	$ cts.	$ cts.	$ cts.	$ cts.			Month Day Year		$ cts.	$ cts.	$ cts.	$ cts.	$ cts.	$ cts.	$ cts.	$ cts.	$ cts.	
1						120		2040	46		2086	1	PAID IN FULL	DEC 16 1949	14247						4172	33			
2						120		2040	46		2086	2	PAID IN FULL	DEC 16 1949											
3						106		1802			1802	3	2nd Half Paid	OCT 31 1949	13449										
													1st Half Paid	MAY 31 1949	6174		901		901						
4						100		1700	38		1738	4	PAID IN FULL	MAY 25 1949	5624		1738								
5						62		1054			1054	5	PAID IN FULL	MAY 25 1949	5624		1054								
6												6													
7												7													
8												8													
9												9													
10												10													
11												11													
12												12													
13												13													
14												14													
15												15													
16												16													
17												17													
18												18													
19												19													
20												20													
						168		8636	130		8766					na	3695		901		4172				
						340																			
						508																			

Assessment Roll and Tax List of Real Property in the Towns of Shingobee, Cass County, Minnesota, for Taxes for the Year 1948.

Form 1. Rev. Leg. Comm.

In Whose Name Assessed	To Whom Transferred	Description of Property: Subdivision	Sec. or Lot	Town or Block	Rg.	Number of Acres of Land	Inclusion Reduces Town Tax	Inclusion Adds Total Tax	No. School District	True and Full Valuations: Land Exclusive of Structures and Improvements	Buildings and Other Structures	Machinery Permanently Attached to Real Estate	Total True and Full Value	Assessed Valuations: Rural: Homestead Up to $4,000 20%	Rural: Over $4,000 and Non-Homestead 33⅓%	All Other: Homestead Up to $4,000 25%	All Other: Over $4,000 and Non-Homestead 40%	Machinery Permanently Attached to Real Estate 33⅓%	Total Assessed Value	Total Assessed Value as Equalized by the Board of Review	Final Equalized Value	Sold for Taxes
										Dollars	Dollars	Dollars	Dollars	Dollars	Dollars	Dollars	Dollars	Dollars	Dollars	Dollars	Dollars	
Clarence L. & Laura B. Ellingsen	Park Point (All Sout lot 1, Sec 35 + E. 350' of Sout lot 4, Sec 26-141-31)																					
Al E. Woock, Ellen Williams + Ej. Ellingsen			1				570			50			50			20			20			
" "			2							50			50			20			20			
		Hollingsgard Park	3							50			50			20			20			
Hans W. Jensen and Edith M. Jensen			4							50			50			20			20			
Al E. Woock, Ellen Williams + Ej. Ellingsen			5							50			50			20			20			
"			6							50			50			20			20			
"			7							50			50			20			20			
"			8							50			50			20			20			
"			9							50			50			20			20			
"			10							50			50			20			20			
Frank A. & Jessie E. Green		Marion Williams	11							50			50			20			20			
Al E. Woock, Ellen Williams + Ej. Ellingsen			12							50			50			20			20			
" " "		" "	13							50			50			20			20			
Al E. Woock, Ellen Williams + Ej. Ellingsen			14							50			50			20			20			
"			15							50			50			20			20			
"			16							50			50			20			20			
"			17							50			50			20			20			
"			18							50			50			20			20			
"			19							50			50			20			20			
"			20							50			50			20			20			
										1000			1000			400			400			

Valuations by School Districts as Equalized by Department of Taxation

Sold for Taxes	District No. ..... Rate ..... Mills	District No. ..... Rate ..... Mills	District No. ..... Rate ..... Mills	District No. 3 Rate ..... Mills	District No. ..... Rate ..... Mills	District No. ..... Rate ..... Mills	Tax including State Homestead ..... Mills	State Tax on Non-Homestead 3.8 Mills	Special Taxes	Total Taxes	Paid	When Paid	Number of Receipt	March Settlement 1949	June Settlement 1949	Penalty	November Settlement 1949	Penalty	Collections to First Monday in January 1950	Penalty	Delinquent on First Monday in January 1950	Total Delinquent Tax and Penalty	Remarks
	Dollars	Dollars	Dollars	Dollars	Dollars	Dollars	$ cts.	$ cts.	$ cts.	$ cts.					$ cts.	$ cts.	$ cts.	$ cts.	$ cts.	$ cts.	$ cts.	$ cts.	
1				20			310	08		318	1st Half Paid / 2nd Half Paid	MAY 31 1949 / OCT 31 1949	3741				318					
2				20			310	08		318	1st Half Paid / 2nd Half Paid	MAY 31 1949 / OCT 31 1949	11262		318							
3				20			310	08		318	PAID IN FULL	APR 28 1949	506		318							
4				20			310	08		318	1st Half Paid / 2nd Half Paid	MAY 31 1949 / OCT 31 1949										
5				20			310	08		318	1st Half Paid / 2nd Half Paid	MAY 31 1949 / OCT 31 1949										
6				20			310	08		318	1st Half Paid / 2nd Half Paid	MAY 31 1949 / OCT 31 1949	3741				1113					
7				20			310	08		318	1st Half Paid / 2nd Half Paid	MAY 31 1949 / OCT 31 1949	11262		1115							
8				20			310	08		318	1st Half Paid / 2nd Half Paid	MAY 31 1949 / OCT 31 1949										
9				20			310	08		318	1st Half Paid / 2nd Half Paid	MAY 31 1949 / OCT 31 1949										
10				20			310	08		318	1st Half Paid / 2nd Half Paid	MAY 31 1949 / OCT 31 1949	3741									
11				20			310	08		318	PAID IN FULL	DEC 20 1949	7760						318	25		
12				20			310	08		318	1st Half Paid / 2nd Half Paid	MAY 31 1949 / OCT 31 1949										
13				20			310	08		318	1st Half Paid / 2nd Half Paid	MAY 31 1949 / OCT 31 1949										
14				20			310	08		318	1st Half Paid / 2nd Half Paid	MAY 31 1949 / OCT 31 1949										
15				20			310	08		318	1st Half Paid / 2nd Half Paid	MAY 31 1949 / OCT 31 1949	3741				1431					
16				20			310	08		318	1st Half Paid / 2nd Half Paid	MAY 31 1949 / OCT 31 1949	11262		1431							
17				20			310	08		318	1st Half Paid / 2nd Half Paid	MAY 31 1949 / OCT 31 1949										
18				20			310	08		318	1st Half Paid / 2nd Half Paid	MAY 31 1949 / OCT 31 1949										
19				20			310	08		318	1st Half Paid / 2nd Half Paid	MAY 31 1949 / OCT 31 1949										
20				20				08		318	1st Half Paid / 2nd Half Paid	MAY 31 1949 / OCT 31 1949	3741									
				400		a	6200	160		6360				a	3180		2862		318			

Assessment Roll and Tax List of Real Property in the Town of Shingobee

Cass County, Minnesota, for Taxes for the Year 1948.

Form 50 Revised Statutes

In Whose Name Assessed	To Whom Transferred	Subdivision	Sec. or Lot	Town or Block	Rng.	Number of Acres of Land	Not School District	True and Full Valuations: Land (Exclusive of Structures and Improvements)	Buildings and Other Structures	Machinery Permanently Attached to Real Estate	Total True and Full Value	Assessed Valuations: Rural: Homestead Up to $4,000 20%	Rural: Over $4,000 and Non-Homestead 33⅓%	All Other: Homestead Up to $4,000 25%	All Other: Over $4,000 and Non-Homestead 40%	All Other: Machinery Permanently Attached to Real Estate 33⅓%	Total Assessed Value	Total Annual Value as Equalized by the Board of Review	Final Equalized Value
						Acres / 1000ths		Dollars	Dollars	Dollars	Dollars	Dollars	Dollars	Dollars	Dollars	Dollars	Dollars	Dollars	Dollars
Al E. Woock, Glenn Wittlam & Chas. J. Eberspacher	Park Point		21				5	50			50				20		20		
"	"		22				"	50			50				20		20		
"	"		23				"	50			50				20		20		
"	"		24				"	50			50				20		20		
"	"		25				"	50			50				20		20		
"	"		26				"	50			50				20		20		
"	"		27				"	50			50				20		20		
"	"		28				"	50			50				20		20		
"	"		29				"	50			50				20		20		
"	"		30				"	50			50				20		20		
"	"		31				"	50			50				20		20		
"	"		32				"	50			50				20		20		
Alfred E. Woock & Selma N. Wobel			33				"	50			50				20		20		
"	"		34				"	50			50				20		20		
Al. E. Woock, Glenn Wittlam & Chas. J. Eberspacher			35				"	50			50				20		20		
"	"		36				"	50			50				20		20		
"	"		37				"	50			50				20		20		
"	"		38				"	50			50				20		20		
			39																
			40																
								900			900				360		360		

Continued on next page.

Summer Heights | Bedford First Add. to Shingobee | Park Point | Crescent Beach | Charlton Beach | Quarville | Bella Vista | Crescent Beach Add. | Otchiche Point | Smokey's Addition to Walker

Validations by School Districts as Equalized by Department of Taxation

Sold for Taxes	District No. ..... Rate ..... Mills	District No. ..... Rate ..... Mills	District No. ..... Rate ..... Mills	District No. ..... Rate ..... Mills	District No. ..... Rate ..... Mills	District No. ..... Rate ..... Mills	Tax including State Homestead ..... Mills	State Tax on Non-Homestead 28 Mills	Special Taxes	Total Taxes	Paid	When Paid	Number of Receipt	March Settlement 1949	June Settlement 1949	Penalty	November Settlement 1949	Penalty	Collections to Five Months in January 1950	Penalty	Delinquent on Five Months in January 1950	Total Delinquent Tax and Penalty	Remarks
	Dollars	Dollars	Dollars	Dollars	Dollars	Dollars	$ cts.	$ cts.		$ cts.		Month Day Year		$ cts.	$ cts.	$ cts.	$ cts.	$ cts.	$ cts.	$ cts.	$ cts.	$ cts.	
1				70			3 10	08		3 18	1st Half Paid / 2nd Half Paid	OCT 31 1949 / MAY 31 1949	(3741)										
2				70			3 10	08		3 18	1st Half Paid / 2nd Half Paid	OCT 31 1949 / MAY 31 1949											
3				70			3 10	08		3 18	1st Half Paid / 2nd Half Paid	OCT 31 1949 / MAY 31 1949											
4				70			3 10	08		3 18	1st Half Paid / 2nd Half Paid	OCT 31 1949 / MAY 31 1949											
5				70			3 10	08		3 18	1st Half Paid / 2nd Half Paid	OCT 31 1949 / MAY 31 1949	(3741)				23 83						
6				70			3 10	08		3 18	1st Half Paid / 2nd Half Paid	OCT 31 1949 / MAY 31 1949											
7				70			3 10	08		3 18	1st Half Paid / 2nd Half Paid	OCT 31 1949 / MAY 31 1949											
8				70			3 10	08		3 18	1st Half Paid / 2nd Half Paid	OCT 31 1949 / MAY 31 1949											
9				70			3 10	08		3 18	1st Half Paid / 2nd Half Paid	OCT 31 1949 / MAY 31 1949											
10				70			3 10	08		3 18	1st Half Paid / 2nd Half Paid	OCT 31 1949 / MAY 31 1949	11852		28 62								
11				70			3 10	08		3 18	1st Half Paid / 2nd Half Paid	OCT 31 1949 / MAY 31 1949											
12				70			3 10	08		3 18	1st Half Paid / 2nd Half Paid	OCT 31 1949 / MAY 31 1949											
13				70			3 10	08		3 18	1st Half Paid / 2nd Half Paid	OCT 31 1949 / MAY 31 1949											
14				70			3 10	08		3 18	1st Half Paid / 2nd Half Paid	OCT 31 1949 / MAY 31 1949											
15				70			3 10	08		3 18	1st Half Paid / 2nd Half Paid	OCT 31 1949 / MAY 31 1949	(3741)										
16	Abatement #1448			70			1 56	04		1 60	1st Half Paid	MAY 31 1949										1 58	Abated
17	"	"		70			1 56	04		1 60	1st Half Paid	MAY 31 1949										1 58	"
18	"	"		70			1 56	04		1 60	1st Half Paid	MAY 31 1949										1 58	"
19																							
20																							
				360		0	55 80	144		57 24				4	28 62		38 85					4 74	

Assessment Roll and Tax List of Real Property in the ____ of Shingobee

Cass County, Minnesota, for Taxes for the Year 1948.

In Whose Name Assessed	To Whom Transferred	Description of Property: Subdivision	Sec. or Lot	Town or Block	Rng.	Number of Acres of Land: Acres	100ths	No. School District	Indicate Homestead by a Yes or No	Indicate Agricultural Land by a Yes or No	True and Full Valuations: Land Exclusive of Structures and Improvements	Buildings and Other Structures	Machinery Permanently Attached to Real Estate	Total True and Full Value	Assessed Valuations: Rural: Homestead Up to $4,000 20%	Rural: Over $4,000 Non-Homestead 33⅓%	All Other: Homestead Up to $4,000 25%	All Other: Over $4,000 Non-Homestead 40%	Machinery Permanently Attached to Real Estate 33⅓%	Total Assessed Value	Total Assessed Value as Equalized by the Board of Review	Final Equalized Value
						Acres	100ths				Dollars	Dollars	Dollars	Dollars	Dollars	Dollars	Dollars	Dollars	Dollars	Dollars	Dollars	Dollars
Al E. Woody, Glenn Williams & C.J. Edmunston		Park Point						6	No		50			50				20		20		
"		"	2			"		"			50			50				20		20		
"		"	3			"		"			50			50				20		20		
"		"	4			"		"			50			50				20		20		
5																						
6																						
7																						
8																						
9																						
10																						
11																						
12																						
13																						
14																						
15																						
16																						
17																						
18																						
19																						
20																						
											200			200				80		80		

Valuations by School Districts as Equalized by Department of Taxation

Sold for Taxes	District No. ..... Rate ..... Mills	District No. ..... Rate ..... Mills	District No. ..... Rate ..... Mills	District No. 5 Rate 60 Mills	District No. ..... Rate ..... Mills	District No. ..... Rate ..... Mills	Tax Including State Homestead ..... Mills	State Tax on Non-Homestead 2.5 Mills	Special Taxes	Total Taxes	Paid	When Paid	Number of Receipt	Marsh Settlement 1949	Jute Settlement 1949	Penalty	November Settlement 1949	Penalty	Collections to First Monday in January 1950	Penalty	Delinquent on First Monday in January 1950	Total Delinquent Tax and Penalty	Remarks
	Dollars	Dollars	Dollars	Dollars	Dollars	Dollars	$ cts.	$ cts.	$ cts.	$ cts.		Month Day Year		$ cts.	$ cts.	$ cts.	$ cts.	$ cts.	$ cts.	$ cts.	$ cts.	$ cts.	
Apartment #448				10 70			1.56 04			1.60 74	1st Half Paid	MAY 31 1949											1.58 Abated
"		"		10 70			1.56 04			1.60 74	1st Half Paid	MAY 31 1949											1.58 "
"		"		10 70			1.56 04			1.60 74	1st Half Paid	MAY 31 1949	11282		6.36			Park Point	-.36			1.58 "
"		"		8 70			1.78 07			1.85 77	1st Half Paid	MAY 31 1949											1.98 "
5																							
6																							
7																							
8																							
9																							
10																							
11																							
12																							
13																							
14																							
15																							
16																							
17																							
18																							
19																							
20																							
	Paid 4	80					1.40	33		1.73					6.36								6.72

Form C—Assessor's Employment

In Whose Name Assessed	To Whom Transferred	Description of Property: Subdivision	Sec. or Lot	Town or Block	Rng.	Number of Acres of Land (Acres / 100ths)	No School District	Indicate Homestead Tax by Dollar	Indicate Homestead Tax by Mills	True and Full Valuations: Land Exclusive of Structures and Improvements (Dollars)	Buildings and Other Structures (Dollars)	Machinery Permanently Attached to Real Estate (Dollars)	Total True and Full Value (Dollars)	Assessed Valuations: Rural: Homestead Up to $4,000 20% (Dollars)	Rural: Over $4,000 and Non-Homestead 33⅓% (Dollars)	All Other: Homestead Up to $4,000 25% (Dollars)	All Other: Over $4,000 and Non-Homestead 40% (Dollars)	Machinery Permanently Attached to Real Estate 33⅓% (Dollars)	Total Assessed Value (Dollars)	Total Assessed Value as Equalized by the Board of Review (Dollars)	Final Equalized Value (Dollars)
1																					
2																					
3																					
4																					
5																					
6																					
7																					
8																					
9																					
10																					
11																					
12																					
13																					
14																					
15																					
16																					
17																					
18																					
19																					
20																					

Valuations by School Districts Equalized by Department of Taxation

Sold for Taxes	District No. ..... Rate ..... Mills (Dollars)	District No. ..... Rate ..... Mills (Dollars)	District No. ..... Rate ..... Mills (Dollars)	District No. 5 Rate 15 Mills (Dollars)	District No. 6 Rate 15 Mills (Dollars)	District No. ..... Rate ..... Mills (Dollars)	Tax Including State Homestead ..... Mills ($ cts.)	State Tax on Non-Homestead 3.86 Mills ($ cts.)	Special Taxes ($ cts.)	Total Taxes ($ cts.)		Paid	When Paid (Month Day Year)	Number of Receipt	March Settlement 1949 ($ cts.)	June Settlement 1949 ($ cts.)	Penalty ($ cts.)	November Settlement 1949 ($ cts.)	Penalty ($ cts.)	Collections to First Monday in January 1950 ($ cts.)	Penalty ($ cts.)	Delinquent on First Monday in January 1950 ($ cts.)	Total Delinquent 1st and Penalty ($ cts.)	Remarks
1											1													
2											2													
3											3													
4											4													
5											5													
6											6													
7											7													
8											8													
9											9													
10 Grand Total											10													
11			H 14478	10116	20264						11													
12			NH 29204	23358	52162						12													
13			43682	34474	75526						13													
14											14													
15						a 4988	12	20546		12900 86	15													
16						NA 5907	28				16													
17											17													
18						12,895	40				18													
19											19													
20											20													