ASSESSMENT & TAX LIST

Shingobee

1945

DIRECTIONS TO ASSESSOR

OFFICE OF COUNTY AUDITOR,

CASS County, Minn., APR 18 1945

H. V. Norton Assessor of the Town of Shingobee

According to the requirements of law, I herewith deliver to you the Assessment Books for the said Town *of* Shingobee *for the year 1945, containing a list of all Platted and Unplatted Real Estate that has become subject to taxation, since the assessment of May 1, 1944, so far as the same have come to my knowledge from any source, and I hereby direct you to assess all personal property, and to make such changes in real estate as are required in the odd numbered year, and make return thereof to me as required by the law prescribing your duties hereto annexed.*

A form of the return to be signed by you is appended in this book.

L. C. PETERSON

County Auditor.

Extracts from Laws Relating to the Listing of Personal Property.

(Section Numbers Refer to Minnesota Statutes 1941 as Amended by Laws 1943)

Sec. 272.01. PROPERTY SUBJECT TO TAXATION. All real and personal property in this state, and all personal property of persons residing therein, * * * is taxable, except such as is by law exempt from taxation.

WHEN LISTED AND ASSESSED

Sec. 273.01 * * * Personal Property shall be listed and assessed annually with reference to its value on May 1, and if acquired on that day, shall be listed by or for the persons acquiring it.

Sec. 273.22. By whom listed. Personal Property shall be listed in the manner following:

1. Every person of full age and sound mind, being a resident of this state, shall list all of his *** personal property.

2. He shall also list separately, and in the name of his principal, all moneys and other personal property invested, loaned, or otherwise controlled by him as agent or attorney, ***.

3. The property of a minor, child or insane person shall be listed by his guardian, or by the person having such property in charge.

4. The property of a person for whose benefit it is held in trust, by the trustee; of the estate of a deceased person, by the executor or administrator.

5. The property of a corporation whose assets are in the hands of a receiver, by such receiver.

6. The property of a body politic or corporate, by the proper agent or officer thereof.

7. The property of a firm or company, by a partner or agent thereof.

8. The property of manufacturers and others in the hands of an agent, by such agent in the name of his principal, as merchandise.

Sec. 273.26. Where listed. Except as otherwise in this chapter provided, personal property shall be listed and assessed in the county, town, or district where owner, agent or trustee resides.

Sec. 273.27. Certain personal property; where listed. All household goods and furniture, including clocks, musical instruments, sewing machines, wearing apparel of members of the family, and all personal property used by the owner for personal and domestic purposes, or for the furnishing or equipment of the family residence, shall be listed and assessed in the district where the same is usually kept.

Sec. 273.29. Merchants and manufacturers. The personal property pertaining to the business of a merchant or of a manufacturer shall be listed in the town or district where his business is carried on ***.

Sec. 273.30. Farm property of non-resident. When the owner of livestock or other personal property connected with a farm does not reside thereon, the same shall be listed and assessed in the town or district, where the farm is situated. Provided, that if the farm is situated in several towns or districts, it shall be listed and assessed in the town or district in which the principal place of business of such farm is located.

Sec. 273.32. Elevators, etc., on railroad. All elevators and warehouses, with the machinery and fixtures therein, situated upon the land of any railroad company which are not in good faith owned, operated and exclusively controlled by such company, shall be listed and assessed as personal property in the town or district where situated.

Sec. 273.33. Pipeline companies. Personal property of *** pipeline companies engaged in the business of transporting natural gas, gasoline, or other petroleum products *** shall be listed and assessed in the county, town, or district where the same is usually kept.

Sec. 273.36. Personal property of electric light and power companies in cities and villages. Personal property of electric light and power companies having a fixed situs in any city, village, or borough in this state shall be listed and assessed where situated ***.

Sec. 273.37. Personal property of electric light and power companies outside of cities and villages. Personal property, other than personal property lying inside of the corporate limits of any city of the first class, of electric light and power companies, and other individuals and partnerships supplying electric power, having a fixed situs outside of the corporate limits of villages, cities, and boroughs, shall be listed with and assessed by the commissioner of taxation in the county where situated.

Sec. 273.23. Merchants; Consignees. Every merchant required to list his property shall state also the value of his property pertaining to his business as a merchant. No consignee shall be required to list for taxation any property the product of this state, nor the value of any property consigned to him from any other place for the sole purpose of being stored or forwarded, if he has no interest in such property, and derives no profit from its sale.

Sec. 273.24. Manufacturers. Every manufacturer required to list his property shall state also the value of all articles purchased, received, or otherwise held for the purpose of being used, in whole or in part, in any process of manufacturing, combining, rectifying or refining. Every manufacturer and person owning a manufacturer's establishment of any kind shall list, as part of his manufacturer's stock, the value of all engines, machinery, tools, and implements used or designed to be used in any such process, except such fixtures as have been considered real property.

Sec. 273.44. Estates of decedents. The personal property of the estate of a deceased person shall be listed and assessed at the place of listing at the time of his death.

Sec. 273.45. Persons under Guardianship. The personal property of a minor under guardianship shall be listed and assessed where the guardian resides and of every other person under guardianship, where the ward resides.

Sec. 273.46. Assignees and receivers. Personal property in the hands of an assignee or receiver shall be listed and assessed at the place of listing before his appointment.

Sec. 273.47. Property moved between May and July. The owner of personal property removing from one county, town, or district to another between May 1 and July 1, shall be assessed in either in which he is first called upon by the assessor. A person moving into this state from another state between said dates shall list the property owned by him on May 1 of such year in the county, town, or district in which he resides, unless he shall make it appear to the assessor that he is held for tax of the current year on the property in another state.

Sec. 273.48. Where listed in case of doubt. In case of doubt as to the proper place of listing personal property or where it cannot be listed as in this chapter provided, if between places in the same county, the place for listing and assessing shall be determined by the county board of equalization; and if between different counties, or places in different counties, by the Department of Taxation ***.

Sec. 273.25. Lists to be verified. Every person required to list property for taxation shall make out and deliver to the assessor, upon blanks furnished by him, a verified statement of all personal property owned by him on May 1 of the current year. He shall also make separate statements in like manner of all personal property in his possession or under his control which *** he is required to list for taxation as agent or attorney, guardian, parent, trustee, executor, administrator, receiver, accounting officer, partner, factor, or in any other capacity ***.

Sec. 273.65. Examination under oath. Whenever the assessor shall be of the opinion that the person listing property for himself, or for any other person, company, or corporation, has not made a full, fair, and complete list thereof, he may examine such person under oath in regard to the amount of the property he is required to list; and, if such person shall refuse to make full discovery under oath, the assessor may list the property of such person or his principal according to his best judgment and information.

Sec. 273.68. Failure to obtain list. In case of failure to obtain a statement of personal property, the assessor shall ascertain the amount of value of such property, and assess the same at such amount as he believes to be the true value thereof. When requested, he shall sign and deliver to the person assessed a copy of the statement showing the valuation of the property so listed.

Sec. 273.20. Assessor may enter dwellings, etc. Any officer authorized by law to assess property for taxation may, when necessary to the proper performance of his duties, enter any dwelling house, building, or structure, and view the same and the property therein.

Sec. 620.05. False statement regarding taxes. Every person who, in making any statement, oral or written, which is required or authorized by law to be made as a basis of imposing or reducing any tax or assessment, who shall wilfully make any statement as to any material matter which he knows to be false, shall be guilty of a gross misdemeanor.

Sec. 273.13. Classification of property—Subdivision 1. How classified. All real and personal property subject to a general property tax and not subject to any gross earnings or other lieu tax is hereby classified for purposes of taxation as provided by this section.

Subdivision 2. Class 1. Iron ore whether mined or unmined shall constitute Class one and shall be valued and assessed at fifty (50) per cent of its true and full value. If unmined, it shall be assessed with and as a part of the real estate in which it is located, but at the rate aforesaid. Iron ore which either (a) is mined by underground methods and placed in stockpiles subsequent to August 1 of a calendar year and prior to the next succeeding May 1, and which contains phosphorus in excess of .180 per cent, dried analysis, or which is classified by the iron ore trade as silicious, Manganiferous, Mesabi Bessemer, or Mesabi non-Bessemer ore, or (b) is mined by open pit methods, and in accordance with good engineering and metallurgical practice, requires concentration other than crushing or screening or both to make it suitable for commercial blast furnace use, and which is so concentrated and placed in stockpile subsequent to August 1 of a calendar year and prior to the next succeeding May 1 for two taxable years after being mined only, shall be listed and assessed in the taxing district where mined at the same amount per ton as it would be assessed if still unmined, and thereafter such ore in stockpiles shall be valued and assessed as mined iron ore, as otherwise provided by law. The real estate in which iron ore is located, other than the ore, shall be classified and assessed in accordance with the provisions of classes three, three "b," and four, as the case may be. In assessing any tract or lot of real estate in which iron ore is known to exist the assessable value of the ore exclusive of the land in which it is located, and the assessable value of the land exclusive of the ore shall be determined and set down separately and the aggregate of the two shall be assessed against the tract or lot.

Subdivision 3. Class 2. All household goods and furniture, including clocks, musical instruments, sewing machines, wearing apparel of members of the family and all personal property actually used by the owner for personal and domestic purposes, or for the furnishing or equipment of the family residence, shall constitute class two and shall be valued and assessed at 25 per cent of the full and true value thereof.

Subdivision 4. Class 3. All agricultural products, except as provided by class three "a" and class three "d," stocks of merchandise of all sorts together with the furniture and fixtures used therewith, manufacturers' materials and manufactured articles, all tools, implements and machinery, whether fixtures or otherwise, except as provided by class three "d" and all unplatted real estate, except as provided by classes one and three "b" hereof, shall constitute class three and shall be valued and assessed at 33⅓ per cent of the true and full value thereof.

Subdivision 5. Class 3a. All agricultural products in the hands of the producer shall constitute class three "a" and shall be valued and assessed at 10 per cent of full and true value thereof.

* * * *

Subdivision 8. Class 3d. Livestock, poultry, all horses, mules, and asses used exclusively for agricultural purposes, all agricultural tools, implements, and machinery used by the owner in any agricultural pursuit shall constitute class three "d" and shall be valued and assessed at 20 per cent of the full and true value thereof.

Subdivision 9. Class 4. All property not included in the preceding classes shall constitute class four and shall be valued and assessed at forty (40) per cent of the full and true value thereof.

Sec. 168.06, Sub. 7. Motor Vehicles which have been *** frozen *** by the Federal Government *** shall be assessed and valued at 5 per cent of the true and full value thereof.

Section 273.03, Minnesota Statutes 1941. **Assessment; Mode.** The county auditor shall annually provide the necessary assessment books and blanks at the expense of the county, for and to correspond with each assessment district. He shall make out, in the real property assessment book, complete lists of all lands or lots subject to taxation, showing the names of the owners, if to him known, and, if unknown so stated opposite each tract or lot, the number of acres, and the lots or parts of lots or blocks, included in each description of property. The list of real property becoming subject to assessment and taxation every odd numbered year may be appended to the personal property assessment book. The assessment books and blanks shall be in readiness for delivery to the assessors *on or before the third Monday in APRIL of each year.*

The assessors shall meet at the office of the county auditor *on a day to be fixed by the Commissioner of Taxation* for the purpose of receiving instructions as to their duties under the laws of the state. Each assessor attending such meetings shall receive as compensation for such service the sum of *four dollars per day for each day necessarily consumed in attending such meeting,* and mileage at the rate of five cents per mile for each mile necessarily traveled in going from his home to and returning from the county seat, to be computed by the usually traveled route, and paid out of the county treasury *upon the warrant of the county auditor.*

Shingobee, Cass

INDEX TO SECTIONS

SECTION	PAGE
Sec. 1	
" 2	
" 3	
" 4	
" 5	
" 6	
" 7	
" 8	
" 9	
" 10	
" 11	
" 12	
" 13	
" 14	
" 15	
" 16	
" 17	
" 18	
" 19	
" 20	
" 21	
" 22	
" 23	
" 24	
" 25	
" 26	
" 27	
" 28	
" 29	
" 30	
" 31	
" 32	
" 33	
" 34	
" 35	
" 36	

For Convenience of Auditor in Showing Boundaries of School Districts

Township No. 141 & 142 Range No. 31 Mer. P. M.

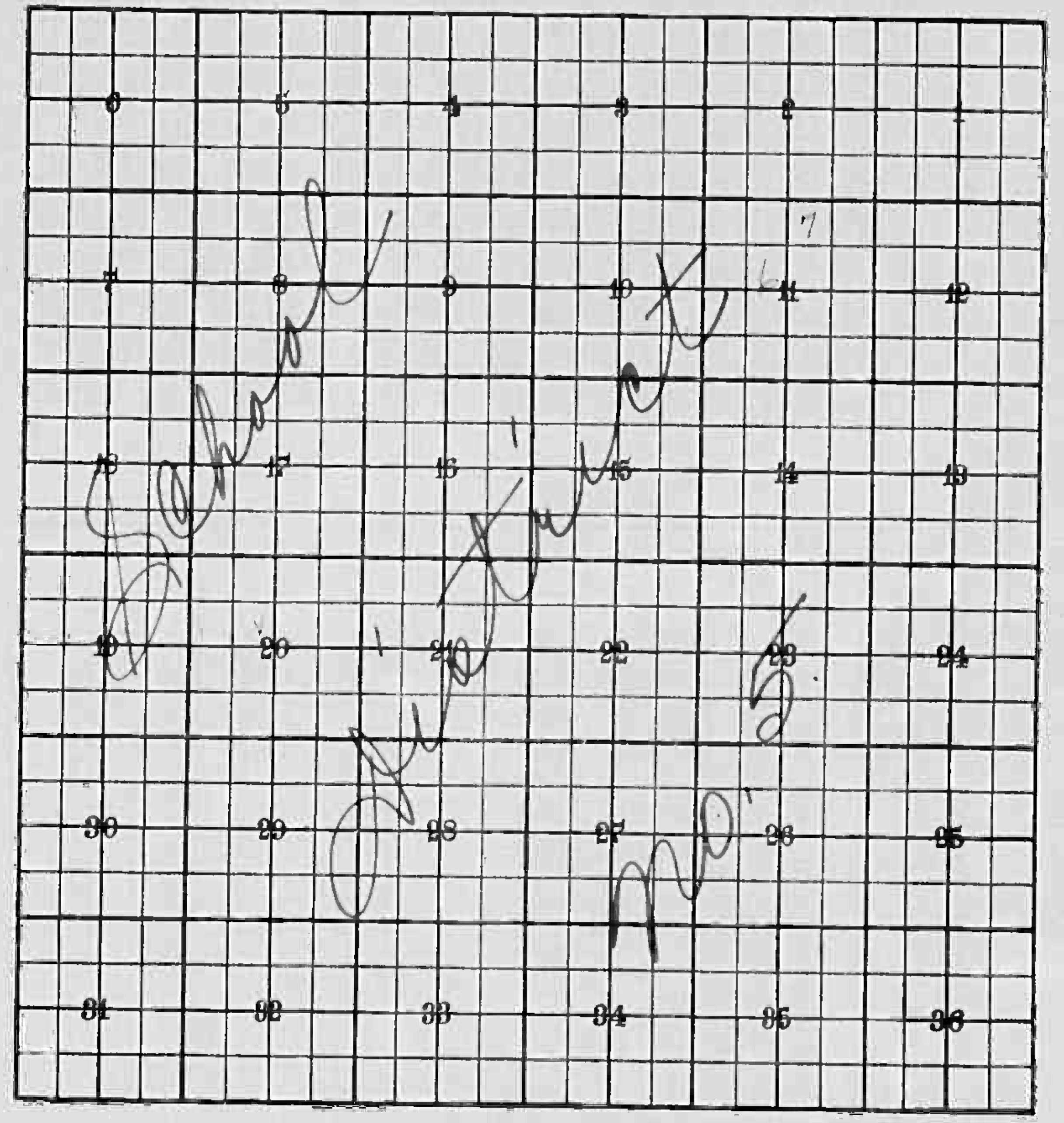

Returns Showing Grain Received in or Handled by Elevators, Warehouses and Mills in the .... of .... in the County of .... for the Year Ending May 1, 1945.

NAMES OF OWNERS	ADDRESS	Bushels of Wheat	Bushels of Soy Beans	Bushels of Flax	Total No. of Bushels of Wheat, Soy Beans and Flax	★ Tax of ¼ Mill per Bushel (Dollars)	★ Tax of ¼ Mill per Bushel (Cts.)	Bushels of Corn	Bushels of Barley	Bushels of Rye	Bushels of Oats	Bushels of Buckwheat	Bushels of all Other Grains	Total No. Bushels Corn, Barley, Rye, Oats, Buckwheat and all Other Grains	★ Tax of ¼ Mill Per Bushel (Dollars)	★ Tax of ¼ Mill Per Bushel (Cts.)	★ Total Tax (Dollars)	★ Total Tax (Cts.)	REMARKS

Note ★ Assessors will not fill these Columns

List of Lands in the ..... of ....., County of ....., Minn., for the Year 19....., Which have Become Homesteads or Ceased to be Homesteads

Form 234 Miller-Davis Company, Minneapolis. State Form No. 67

SINCE THE LAST REAL ESTATE ASSESSMENT DATE

LANDS BECOMING HOMESTEADS								
NAME OF OWNER	School District	DESCRIPTION OF PROPERTY: SUBDIVISION	Sec. or Lot	Town or Block	Range	Number of Acres of Land: Acres	100ths	
W. Berghofer	5	NE¼ of NW¼	8	181	31	40		✓
Geo. & Lily Berg	5	NE¼ of SW¼	7	142	31	34	66	✓
John and Alda Johnson	5	Lots 3, 5, 7 RR 75, & Lot 5 Adj RR	8	142	31	2	50 75	✓ ✓
Clarence Ackermann	5	Lot 4-5-6-7-8	(Lots 2) 6	142	31			
W. W. Hancock	5	1, 2, 3, 7, 8, Lot 2 NE 1/6 & Lot 4	8	142	31	177	77 66	✓ ✓
Mary A. Roy	5	Lot 1	(Lots) 16	142	31			✓
J. M. Murphy	5	Lots 8, 9 to Lot 1 & 2 Lots 3 & 4 Lots 1 & 2	1 2 3	141 141 141	31 31 31	21 14 14	15 50 40	✓ ✓ ✓
Josef Ackerl	5							
John McKenna M. Swoman		NW¼ of NE¼ ~~and~~ SW¼ of SE	31 31	141 141	31 31	37 39	 8	✓ ✓
Jedell Gelbinger & Rae Gelbinger	5	S 400 feet of Lot Two Auditors	2	141	31	12		✓
Elias Peters	5	Lot Two less S 400 ft. Less 300 x 250 ft. N.E. Corner	2	142	31	25		✓
John Lizewski	5	Lot 7 Auditors Plat	7	142	31			
~~[illegible]~~	~~5~~	~~[illegible]~~	~~[illegible]~~	~~141~~	~~31~~		~~12~~	
Charles Bland	5	Auditors Plat	3	1				✓
~~Bruce Wordsworth~~	~~5~~	~~NE¼ of NW¼~~	~~8~~	~~141~~	~~31~~	~~40~~		
Wm. and Catherine G. Berghofer	5	SE¼ of N.W.¼	7	141	31	42	75	✓
Bessie Wordsworth	5	3, Assn SE¼ of SE	12	141	31	2		✓

LANDS CEASING TO BE HOMESTEADS							
NAME OF OWNER	School District	DESCRIPTION OF PROPERTY: SUBDIVISION	Sec. or Lot	Town or Block	Range	Number of Acres of Land: Acres	100ths

List of Lands in the.....of....., County of....., Minn., for the Year 19....., Which have Become Homesteads or Ceased to be Homesteads

Form 214 Miller-Davis Company, Minneapolis. State Form No. 67

SINCE THE LAST REAL ESTATE ASSESSMENT DATE

LANDS BECOMING HOMESTEADS									LANDS CEASING TO BE HOMESTEADS								
NAME OF OWNER	School District	DESCRIPTION OF PROPERTY		Sec. or Lot	Town or Block	Range	Number of Acres of Land		NAME OF OWNER	School District	DESCRIPTION OF PROPERTY		Sec. or Lot	Town or Block	Range	Number of Acres of Land	
		SUBDIVISION					Acres	100ths			SUBDIVISION					Acres	100ths

INCREASE OR DECREASE in Value of Property Heretofore Assessed, by the Erection or Destruction of Buildings or Structures Thereon

FORM 9 [illegible]

Platted Property Assessed at 40 Per Cent of True and Full Value. (Homesteads up to $4,000 True and Full Value 25 Per Cent.)

Unplatted Property Assessed at 33⅓ Per Cent of True and Full Value. (Homesteads up to $4,000 True and Full Value 20 Per Cent.)

NAMES OF PROPERTY OWNERS	DESCRIPTION	Sec. or Lot	Town or Block	Rng.	True and Full Value of Structures worth more than $10 each (Dollars)	KIND OF STRUCTURES	Assessed Value of Additional Structures (Dollars)	Reduction of Assessed Value on Account of Structures Lost by Fire, Flood or otherwise (Dollars)
Alvin Goldberg & Josephine Goldberg	300 x 250 ft NE Corner Lot 9	9	31	141	500	Cottage		
Olivia Litin	Lot 9 less S. 400 ft less 300 x 250 NE Corner	2	31	141	300	House		

FORM 3

INCREASE OR DECREASE in Value of Property Heretofore Assessed, by the Erection or Destruction of Buildings or Structures Thereon

Platted Property Assessed at 40 Per Cent of True and Full Value.
(Homesteads up to $4,000 True and Full Value 25 Per Cent.)

Unplatted Property Assessed at 33⅓ Per Cent of True and Full Value.
(Homesteads up to $4,000 True and Full Value 20 Per Cent.)

NAMES OF PROPERTY OWNERS	DESCRIPTION	Sec. or Lot	Town or Block	Rge.	True and Full Value of Structures worth more than $100 each Dollars	KIND OF STRUCTURES	Assessed Value of Additional Structures Dollars	Reduction of Assessed Value on Account of Loss occasioned by Fire, Flood or otherwise Dollars

REAL PROPERTY BECOMING SUBJECT TO TAXATION SINCE LAST PREVIOUS ASSESSMENT OR OMITTED FROM ASSESSMENT ROLLS OF PREVIOUS YEARS.

Assessment of Taxable Unplatted Real Property in the Town of Shingobee, County of Cass, Minn., for the Year 1945.

HOMESTEADS, up to True and Full Value of $4,000.00, Assessable at 20 per cent, Class 3B, Remainder at 33⅓ per cent, Class 3.

FORM 3B

NAME OF OWNER	School District	DESCRIPTION OF PROPERTY: SUBDIVISION	Sec. or Lot	Twp. or Block	Rge.	Number of Acres of Land: Acres	Number of Acres of Land: 100s	Indicate Homestead Yes or No	ASSESSOR'S VALUATIONS: True and Full Value of Lands Exclusive of Structures and Improvements Dollars	Structures & Improvements: True and Full Value of Buildings and Other Structures Dollars	Structures & Improvements: True and Full Value of Machinery Permanently Attached to Real Estate Dollars	Total True and Full Value of Lands Including all Structures, Improvements and Machinery Dollars	Assessed Value of Homesteads up to $4,000 at 20% Class 3B Dollars	Assessed Value of Remainder at 33⅓ per cent Class 3 Dollars	Total Assessed Value of Lands Including all Structures, Improvements and Machinery Dollars	EQUALIZED VALUATIONS: Total Assessed Value as Equalized by Board of Review Dollars	Total Assessed Value as Equalized by the County Board Dollars	Total Assessed Value as Equalized by the Department of Taxation Dollars
A. J. Bengkofer		NE¼ of NW¼	8	141	31	40		No	240			240	48	80	80			
~~State of Minnesota~~ (Cont to Ole x Ing Berg)		NE¼ of SW¼	7	142	31	34	66	No	210			210	42		42			
A. C. Mohler		SW¼ of NE¼	31	142	31	40		No	240			240		80	80			
"		ae W. of the Road of NW¼ of NW¼	32	142	31	7	86	No	48			48		16	16			

Plat
Sec 1 Lot 7 Jud. Plat of Lot 5

REAL PROPERTY BECOMING SUBJECT TO TAXATION SINCE LAST PREVIOUS ASSESSMENT OR OMITTED FROM ASSESSMENT ROLLS OF PREVIOUS YEARS.

Assessment of Taxable Unplatted Real Property in the ..... of ....., County of ....., Minn., for the Year 1945.

HOMESTEADS, up to True and Full Value of $4,000.00, Assessable at 20 per cent, Class 3B, Remainder at 33⅓ per cent, Class 3.

NAME OF OWNER	School District	DESCRIPTION OF PROPERTY: SUBDIVISION	Sec. or Lot	Twp. or Block	Rge.	Number of Acres of Land (Acres / 100ths)	Indicate Homestead Yes or No	ASSESSOR'S VALUATIONS: True and Full Value of Lands Exclusive of Structures and Improvements (Dollars)	Structures & Improvements: True and Full Value of Buildings and Other Structures (Dollars)	Structures & Improvements: True and Full Value of Machinery Permanently Attached to Real Estate (Dollars)	Total True and Full Value of Lands Including all Structures, Improvements and Machinery (Dollars)	Assessed Value of Homesteads Up to $4,000.00 at 20% Class 3B (Dollars)	Assessed Value of Remainder at 33⅓ per cent Class 3 (Dollars)	Total Assessed Value of Lands Including all Structures, Improvements and Machinery (Dollars)	EQUALIZED VALUATIONS: Total Assessed Value as Equalized by Board of Review (Dollars)	Total Assessed Value as Equalized by the County Board (Dollars)	Total Assessed Value as Equalized by the Department of Taxation (Dollars)

REAL PROPERTY BECOMING SUBJECT TO TAXATION SINCE LAST PREVIOUS ASSESSMENT OR OMITTED FROM ASSESSMENT ROLLS OF PREVIOUS YEARS.

Assessment of Taxable Platted Real Property in the Town of Shingobee, County of Cass, Minn., for the Year 1945.

HOMESTEADS, up to True and Full Value of $4,000.00, Assessable at 25 per cent, Class 3C, Attached Machinery at 33⅓ per cent, Class 3, Remainder at 40 per cent, Class 4.

NAME OF OWNER	School District	DESCRIPTION OF PROPERTY: SUBDIVISION	Sec. or Lot	Twp. or Block	Rge.	Number of Acres of Land (Acres / 100ths)	Indicate Homestead Yes or No	ASSESSOR'S VALUATIONS: True and Full Value of Lands Exclusive of Structures and Improvements (Dollars)	Structures & Improvements: True and Full Value of Buildings and Other Structures (Dollars)	Structures & Improvements: True and Full Value of Machinery Permanently Attached to Real Estate (Dollars)	Total True and Full Value of Lands Including all Structures, Improvements and Machinery (Dollars)	Assessed Value of Homesteads Up to $4,000.00 at 25% Class 3C (Dollars)	Assessed Value of Machinery Permanently Attached to Real Estate at 33⅓ per cent Class 3 (Dollars)	Assessed Value of Remainder at 40 per cent Class 4 (Dollars)	Total Assessed Value of Lands Including all Structures, Improvements and Machinery (Dollars)	EQUALIZED VALUATIONS: Total Assessed Value as Equalized by Board of Review (Dollars)	Total Assessed Value as Equalized by the County Board (Dollars)	Total Assessed Value as Equalized by the Department of Taxation (Dollars)
Robert Deere		Na Ba Na Ta Ka Bay	10				No	21			51		17		17			

Plat Book 1 1-31
Cass Co. Plat Book 1 142-21
SE¼ Sec. 1 Lot 7 Lot 5 Plat of Lot 5

Assessment of T

NAME OF OWNER

152.16
6.54
158.70

137.16
6.54
143.7

TABULAR SCHEDULE OF VALUATIONS, RATES AND TAXES

LEVIED IN THE Twp OF Shingobee

COUNTY OF CASS, STATE OF MINNESOTA

VALUATION BY SCHOOL DISTRICTS

School District No.	Dollars	Dollars	Value of Lands other than Town Lots including Structures (Dollars)	Value of Town and City Lots including Structures thereon (Dollars)	Personal Property (Dollars)	Total Value of all Property except Money and Credits (Dollars)
5			56616	14719	11097	82432

RATE OF STATE TAXES / RATE OF COUNTY TAXES (Mills)

State Rev.	State Sch'l	Tchr. Ins.	State Debt		Total Rate of State Tax	Rev.	R. & B.	Welfare	Bonds and Int.			Total Rate of County Tax
					1.56	21.4	8.5	36.4	17.9			84.2
					N4 6.54							

RATE OF TOWN TAXES (Mills)

Rev.	R. & B.	Drag Tax	State Loan	Fire	Tel.	Cem.	Bldg.	Total Rate of Town Tax
2.	10.	1.		2	2.	1.	1.	19.

RATE OF SCHOOL TAXES (Mills)

Local (1 Mill)	Special	State Loan	Def.	C.O.		Total Rate of Sch'l Tax	Total Rate of all Taxes
1.	15.		13.4	3.		32.4	137.16
1.	30.		13.4	3.		47.4	152.16

TAXES LEVIED — LOCAL 1 MILL AND SPECIAL SCHOOL TAXES BY DISTRICTS

Local 1 Mill	Special	State Loan	Def.	C. O.		Total School Taxes
5662	84924		75866	16985		183437
2582	77448		34593	7745		122368
8244	162372		110459	24730		305805

ALL OTHER TAXES

FUNDS	Rate	Amounts
State Revenue,		
State School,		
Teachers Insurance,		
State Debt—Non-Homestead,		38542
State Debt—Homestead,		12812
County Revenue,		176404
County Road and Bridge,		70067
County Welfare,		300052
Bonds and Interest		147553
Town Revenue,		16486
Town Road and Bridge,		82432
Town Drag,		8243
Town State Loan,		
Fire		16486
Telephone		16486
Cemetery		8243
Bldg.		8243
School Local 1 Mill,		8244
School Special,		162372
School State Loan,		
Deficiency		110459
Capital Outlay		24730
		1207854

Total Number of Acres 12677 (61)

Total Levy, $ 12,078 (54)

State of Minnesota, } ss.
COUNTY OF CASS

I, L. C. Pitman Auditor of said County and State aforesaid, do hereby certify that the foregoing is a true and correct Schedule, showing the valuation of all the taxable property, in the Twp. of Shingobee, in said County, the several rates of Taxation and Totals of the several Tax Funds levied thereon for the year A. D. 1945

Witness my hand and official seal, this 17 day of Dec A. D. 1945

SEAL

L. C. Pitman County Auditor.

Assessment of T

NAME OF OWNER

COLLECTIONS OF TAXES OF 1945, Town. OF Shingobee, CASS COUNTY, MINNESOTA

FUNDS	MARCH SETTLEMENT 19 46	JUNE SETTLEMENT 1946	NOV. SETTLEMENT 19	Amount Collected from Nov. 19 to First Monday in Jan. 19	REDUCTIONS	Total Reductions and Collected	BALANCE UNCOLLECTED	ADDITIONS	Total Uncollected to First Monday in January, 19
State Revenue,									
State School,									
Teachers Insurance,									
State Debt—Non-Homestead,	6220	22787							
State Debt—Homestead,	1910	7636							
County Revenue,	26196	105018							
County Road and Bridge,	10405	41713							
County Welfare,	14553	118627							
County Bond and Interest,	21912	87812							
Town Revenue,	2448	9815							
Town Road and Bridge,	12241	49074							
Town Drag,	1224	4908							
Town State Loan,									
Bldg	2448	9815							
Sel.	2448	9815							
Gen.	1224	4907							
Bldg	1224	4907							
School Local 1 Mill,	1224	4907							
School Special,	31923	89559							
School State Loan,									
Deficiency 1944	16407	65759							
C.O.	3672	14722							
	187681	711783							

		LOCAL 1 MILL	SPECIAL	STATE LOAN	Deficiency 1944	C.O.					TOTALS
MARCH SETTLEMENT	School District No. 5	1224	31923		16407	3672					53223
	Totals	1224	31923		16407	3672					53223
JUNE SETTLEMENT	School District No. 5	4907	89559		65759	14722					174947
	Totals	4907	89559		65759	14722					174947
NOVEMBER SETTLEMENT	School District No.										
	Totals										
NOVEMBER to JANUARY	School District No.										
	Totals										
ADDITIONS	School District No.										
	Totals										
REDUCTIONS	School District No.										
	Totals										

Assessment Roll and Tax List of Unplatted Real Property in the Town of Shingobee

Unplatted Real Estate Assessed at 33⅓ Per Cent of True and Full Value; Attached Machinery at 33⅓ Per Cent of True and Full Value. Homesteads, up to True and Full Value of $1000, Assessable at 20 Per Cent, Class 3A; Remainder at 33⅓ Per Cent, Class 3.

Cass County, Minnesota, for Taxes for the Year 1945.

In Whose Name Assessed	To Whom Transferred	Description of Property: Subdivision	Sec. or Lot	Town or Block	Range	Number of Area of Land: Acres	Tenths	No. School District	Initials Homestead Yes or No	Assessor's Valuation: True and Full Value of Lands (Exclusive of Structures and Improvements) Dollars	Structures & Improvements: True and Full Value of Buildings and Other Structures Dollars	True and Full Value of Machinery (Except Attached to Real Estate) Dollars	Total True and Full Value of Lands Including all Structures, Improvements and Machinery Dollars	Assessed Value of Homesteads up to $1,000 at 20 per cent Class 3A Dollars	Assessed Value of Remainder at 33⅓ per cent Class 3 Dollars	Total Assessed Value of Lands (Including all Structures, Improvements and Machinery) Dollars	Equalized Values: Total Assessed Value as Equalized by Homestead Board of Review Dollars	Total Assessed Value as Equalized by the County Board Dollars	Total Assessed Value as Equalized by the Department of Taxation Dollars	Sold for Taxes
		1 NE¼ of NE¼	1	141	31			5												
		2 NW¼ of NE¼																		
		3 SW¼ of NE¼																		
		4 SE¼ of NE¼																		
Nola E. Waddell & Betty J. Waddell		5 All of Lot 7 lies W 296' & less 2 acs				7	40													
Ernest + Florence Richardson		297'W x 336' of Lot 7																		
		6 ~~NE¼ of NW¼~~				2														
		7 NW¼ of NW¼																		
		8 SW¼ of NW¼																		
Ralph A. + Hazel Elliott		9 ~~SE¼ of NW¼ Lot 6~~				26	50													
Ali Sinardier State of Minnesota		10 E½ of NE¼ + SW¼				31														
Nick C. + Olivia M. Peters		300' x 145' x 85' x 135' x 115'																		
		11 ~~NE¼ of SW¼~~				115														
		12 NW¼ of SW¼																		
Thomas E. + Emogene Seevers		71.6 of ½ = 37 of SE¼ of SW¼																		
		13 ~~SW¼ of SW¼~~				10														
Ernest Miller		14 SE¼ of SW¼ S of 71.6 of ½ = 37				28	44													
J. E. + Merle M. Meyer + Mabel L. Mitchell		15 Lot 8				21	07													
W. J. Becker		16 ~~NE¼ of SE¼~~				21	15													
		W 290' of Lot 7				10	03													
Daniel + Elizabeth A. DeLuzy		17 S½ of NW¼ of SE¼				20														
Ali Sinardier State of Minnesota		18 W½ of NW¼ of SE¼				20														
Otto H. Ringle		19 SE¼ of SE¼ less 1.44 acs				38	56													
		318' x 1145' x 320' x 1135' x 1145'																		
		20 S½ of NW¼ of SW¼				115														

Bal of Sec. 1 on next page

Valuations by School Districts as Equalized by Department of Taxation: District No. Rate ... Mills	District No. Rate ... Mills	District No. Rate ... Mills	District No. Rate ... Mills	Rate and Tax Less Homestead Exemption ... Mills	State Tax on Non-Homestead 6.5 Mills	Total General Tax	Special Taxes	Total Taxes	Paid	When Paid Month Day Year	Number of Receipt	March Settlement 1946	June Settlement 1946	Penalty	November Settlement 1946	Penalty	Collections to First Monday in January 1947	Penalty	Delinquent on First Monday in January 1947	Total Delinquent Tax and Penalty	Remarks
1																					
2																					
3																					
4																					
5	4 84		11 52					11 52	PAID IN FULL	MAY 9 1946	4846		11 52 ✓								
6	4 54		7 40					7 40	PAID IN FULL	MAY 23 1946	5559		7 40 ✓								
7																					
8																					
9	4 500 / 72.378		16 58	2 48				16 40	2nd Half Paid	SEP 20 1946	10611										
10	5 22		7 14	3 4				7 48	PAID IN FULL	JUN 5 1946	5834		8 03 ✓		$2 03						
11									Forfeited											7 48 Canc	
12																					
13	3 0		4 12	0 20				4 32	PAID IN FULL	JAN 17 1946	296	4 32									
14	4 28		3 84					3 84	PAID IN FULL	MAR 18 1946	3270		3 84 ✓								
15	4 559		8 078					8 078	PAID IN FULL	MAY 2 1946	4147		8 078 ✓								
16	4 118		16 18					16 18	PAID IN FULL	APR 12 1946	3963		16 18 ✓								
17	4 6		6 30	3 4				6 66	PAID IN FULL	[illegible] 1946	1079	6 66									
18	4 6		6 30	3 4				6 66	Forfeited												
19	4 11		15 22	7 2				15 74	PAID IN FULL	JUN 10 1946	5949		15 74 ✓								1 60 Canc
20																					
	4 673 / 6 3 / 2336		320 38	4 34				324 72													

Sold for Taxes

Abstr # 8626

Sold for Taxes

Form L.C.D. Assessor's Office

Assessment Roll and Tax List of Unplatted Real Property in the Town of Shingobee

Unplatted Real Estate Assessed at 33⅓ Per Cent of True and Full Value; Attached Machinery at 33⅓ Per Cent of True and Full Value, Homesteads, up to True and Full Value of $1000, Assessable at 20 Per Cent, Class 3B; Remainder at 33⅓ Per Cent, Class 3.

Cass County, Minnesota, for Taxes for the Year 1945.

		Description of Property: Subdivision	Sec. or Lot	Town or Block	Range	Number of Acres of Land: Acres	100ths	No. School District	Inside Homestead Yes or No	Assessor's Valuation: True and Full Value of Lands Exclusive of Structures and Improvements (Dollars)	Structures & Improvements: True and Full Value of Buildings and Other Structures (Dollars)	True and Full Value of Machinery Attributable to Real Estate (Dollars)	Total True and Full Value of Lands Including all Structures, Improvements and Machinery (Dollars)	Assessed Value of Homesteads up to $1000 at 20 per cent Class 3B (Dollars)	Assessed Value of Remainder at 33⅓ per cent Class 3 (Dollars)	Total Assessed Value of Lands Including all Structures, Improvements and Machinery (Dollars)	Equalized Values: Total Assessed Value as Equalized by the Board of Review (Dollars)	Total Assessed Value as Equalized by the County Board (Dollars)	Total Assessed Value as Equalized by the Department of Taxation (Dollars)	Sold for Taxes
	1	NE¼ of NE¼	1	141	31			5												
	2	NW¼ of NE¼																		
	3	SW¼ of NE¼																		
	4	SE¼ of NE¼																		
Jessie Bloom	5	E½ of SW¼ of SE¼				20														
	6	NE¼ of NW¼																		
	7	NW¼ of NW¼																		
	8	SW¼ of NW¼																		
Ruth F. Miller ~~Alt C. Miller & Forest~~	9	SE¼ of NW¼																		
	10	W½ of SW¼ of SE¼ S of Hy #371				3 50														Sold for Taxes
	11	NE¼ of SW¼																		
	12	NW¼ of SW¼																		
	13	SW¼ of SW¼																		
Alt C. & Miller & Forest ~~Ruth F. Miller~~	14	SE¼ of SW¼																		
	15	W½ of SW¼ of SE¼ N of Hy #371				15														
	16	NE¼ of SE¼																		
	17	NW¼ of SE¼																		
	18	SW¼ of SE¼																		
	19	SE¼ of SE¼																		
	20																			

	Valuations by School Districts as Equalized by Department of Taxation: District No. ..... Rate ..... Mills (Dollars)	District No. 16 Rate 19 Mills (Dollars)	District No. ..... Rate ..... Mills (Dollars)	District No. ..... Rate ..... Mills (Dollars)	Rate and Tax Less Homestead Exemption ..... Mills ($ cts.)	State Tax on Non-Homestead 6.34 Mills ($ cts.)	Total General Tax ($ cts.)	Special Taxes ($ cts.)	Total Taxes ($ cts.)		Paid	When Paid: Month Day Year	Number of Receipt	March Settlement 1946 ($ cts.)	June Settlement 1946 ($ cts.)	Penalty ($ cts.)	November Settlement 1946 ($ cts.)	Penalty ($ cts.)	Collections to First Monday in January 1947 ($ cts.)	Penalty ($ cts.)	Delinquent on First Monday in January 1947 ($ cts.)	Total Delinquent Tax and Penalty ($ cts.)	Remarks
1										1													
2										2													
3										3													
4										4													
5		139			1906	90			1996 65	5	PAID IN FULL	JUL 9 1946	8808		1996								
6										6													
7										7													
8										8													
9										9													
10		13			178	08			186	10	PAID IN FULL	MAY 18 1946	4958		186								
11										11													
12										12													
13										13													
14										14													
15		1129			1770				1770	15	PAID IN FULL	JUN 1 1946	6011		1770								
16										16													
17										17													
18										18													
19										19													
20										20													
		1129 152 2281			3854	98			3952														

Form 4 C.D. (Revised 1944) 5M 8-44

Assessment Roll and Tax List of Unplatted Real Property in the Town of Shingobee

Unplatted Real Estate Assessed at 33⅓ Per Cent of True and Full Value; Attached Machinery at 33⅓ Per Cent of True and Full Value, Homesteads, up to True and Full Value of $4000, Assessable at 20 Per Cent, Class 3b; Remainder at 33⅓ Per Cent, Class 3.

Cass County, Minnesota, for Taxes for the Year 1945.

In Whose Name Assessed	To Whom Transferred	Description of Property: Subdivision	Sec. or Lot	Town or Block	Range	Number of Acres of Land: Acres	Tenths	No. School District	Indl. or Joint School District Yes or No	Assessor's Valuation: True and Full Value of Lands Exclusive of Structures and Improvements (Dollars)	Structures & Improvements: True and Full Value of Buildings and Other Structures (Dollars)	True and Full Value of Machinery Personal Not Attached to Real Estate (Dollars)	Total True and Full Value of Lands and Other Structures, Improvements and Machinery (Dollars)	Assessed Value of Homesteads Class 3b (20 per cent)	Assessed Value of Remainder Class 3 (33⅓ per cent)	Total Assessed Value of Lands Including all Structures, Improvements and Machinery (Dollars)	Equalized Values: Total Assessed Value as Equalized by the Board of Review (Dollars)	Total Assessed Value as Equalized by the County Board (Dollars)	Total Assessed Value as Equalized by the Department of Taxation (Dollars)	Sold for Taxes
State of Minnesota		2 acs of Lot 3																		
		NE¼ of NE¼	2	141	31			5												
J. E. + Merle M. Meyer + Mabel L. Mitchell		Lot 4 less 1 ac																		
		NW¼ of NE¼																		
Lumber Co + Frances H. Curry																				
		SW¼ of NE¼																		
		SE¼ of NE¼																		
Ernest Miller		6 acs of Lot 2 W of M & Ry. Co																		
Dagny G. Douglass		1 ac. of Lot 4																		
Ernest Miller		NE¼ of NW¼																		
		Bal of Lot 2 less 3.15 E of Ry																		
		NW¼ of NW¼																		
		SW¼ of NW¼																		
		SE¼ of NW¼																		
J. E. + Merle M. Meyer + Mabel L. Mitchell																				
Frank L. Eddenbrock		60 acs of Lot 3				60														
		Lot 3 less 2 acs + less																		
J. E. + Merle M. Meyer + Mabel L. Mitchell		NE¼ of SW¼ 60 acs				14	40													
Ida A. Knudson		Lot 5 less Part of Shingobee Island +																		
		NW¼ of SW¼ less 1 ac + less 3 ac				31	75													
Hazel C. + J. E. Andrews Jr.																				
" " "		SW¼ of SW¼ Lot 7				29														
		SE¼ of SW¼ " 8				54	50													
Olivia Peters		Lot 9 less 300' x 250' in NE Cor																		
		1 ac of Lot 5 less road				37	28													
Katherine P. + Katherine D. Bedford																				
E. A. + Viola E. Kipp	Grant Josephine Goldberg	NW¼ of SE¼				1														
		¾ ac of Lot 5																		
Odin + Josephine Goldberg		NW¼ of SE¼				75														
		300' x 250' in NE corner of																		
		SW¼ of SE¼ Lot 9				1	72													
		SE¼ of SE¼																		
Ernest Miller		Lots 1 + 10				19														
						215	50													

Mortgage Foreclosure Sale Lot 5

Line	Validations by School Districts as Equalized by Department of Taxation: District No. / Rate (Dollars)	District No. / Rate (Dollars)	District No. / Rate (Dollars)	District No. / Rate (Dollars)	Rate and Tax Less Homestead Exemption ...Mills ($ cts.)	State Tax on Non-Homestead 6.54 Mills ($ cts.)	Total General Tax ($ cts.)	Special Taxes ($ cts.)	Total Taxes ($ cts.)	Paid	When Paid (Month Day Year)	Number of Receipt	March Settlement 1946 ($ cts.)	June Settlement 1946 ($ cts.)	Penalty ($ cts.)	November Settlement 1946 ($ cts.)	Penalty ($ cts.)	Collections in First Monday in January 1947 ($ cts.)	Penalty ($ cts.)	Delinquent on First Monday in January 1947 ($ cts.)	Total Delinquent Tax and Penalty ($ cts.)	Remarks
1																						
2	1147				1948				1948	PAID IN FULL	MAY 2 1946	4647		1948								
3																						
4																						
5	456				768				768	2nd Half Paid / 1st Half Paid	OCT 2 - 1945 / MAR 18 1946	10354 / 3271		384		384						
6	45				68	30			648	PAID IN FULL	JUN 7 1946	4934		648								
7	47				96				96	2nd Half Paid / 1st Half Paid	JUN 7 1946 / MAR 18 1946	4935 / 3271		48		48						
8																						
9																						
10	4				58	02			56	PAID IN FULL	AUG 12 1946	10319				56	01					
11	128				384				384	PAID IN FULL	MAY 9 1946	4647		384								
12	92				1262	60			1322	2nd Half Paid / 1st Half Paid	OCT 2 8 1946 / JAN 3 1946	11513 / 8211		661		661						
13	92				1262	60			1322	1st Half Paid	JUL 1 9 1946	9334		661								
14	154				2112	100			2212	2nd Half Paid / 1st Half Paid	NOV 1 4 1946 / JUL 1 9 1946	12355 / 9334		1106		1106						
15	150				2058				2058	2nd Half Paid / 1st Half Paid	NOV 1 1 1946 / JAN 1 1943	12355 / 6341		1029		1029						
16	239				3964				3964	PAID IN FULL	MAR 1 4 1946	3803	3964									
17	5				68	04			72	PAID IN FULL	MAY 1 0 1946	5072		72								
18	223				3058				3058	PAID IN FULL	MAR 2 7 1946	4058		3058								
19																						
20	55				754	36			790	2nd Half Paid	OCT 2 - 1945	10354		395		395						
	8595 / 447 / 1342				18406	292			11698													

Form C-D

Assessment Roll and Tax List of Unplatted Real Property in the Town of Shingalee

Unplatted Real Estate Assessed at 33⅓ Per Cent of True and Full Value; Attached Machinery at 33⅓ Per Cent of True and Full Value, Homesteads, up to True and Full Value of $1000, Assessable at 20 Per Cent, Class 3B; Remainder at 33⅓ Per Cent, Class 3.

Cass County, Minnesota, for Taxes for the Year 1945.

	In Whose Name Assessed	To Whom Transferred	Description of Property: Subdivision	Sec. or Blk.	Town or Block	Range	Number of Acres of Land: Acres	100ths	No. School District	Intermediate Vocational Yes or No	Assessor's Valuation: True and Full Value of Lands Exclusive of Structures and Improvements (Dollars)	Structures & Improvements: True and Full Value of Buildings and Other Structures (Dollars)	True and Full Value of Machinery Personally Attached to Real Estate (Dollars)	Total True and Full Value of Land, Structures, Improvements and Machinery (Dollars)	(Assessed Value of Improvements up to $200 not in Class III) (Dollars)	Amount Value of Remainder at 33⅓ per cent Class 3 (Dollars)	Total Assessed Value of Land, including all Structures, Improvements and Machinery (Dollars)	Equalized Values: Total Assessed Value as Equalized by the Board of Review (Dollars)	Total Assessed Value as Equalized by the County Board (Dollars)	Total Assessed Value as Equalized by the Department of Taxation (Dollars)	Sold for Taxes
	John Andrus, Jr.	R. L. Wakefield	1 ~~NE¼ of NE¼~~ Lot 1	3	143	31	39	13	5												
	" "	"	2 ~~NW¼ of NE¼~~ " 2				39	97													
	Faye C. + J. E. Andrus, Jr.	R. L. Wakefield	3 SW¼ of NE¼				40														
	" "	"	4 SE¼ of NE¼				40														
			5																		
	John Andrus, Jr.	R. L. Wakefield	6 ~~NE¼ of NW¼~~ " 3				40	11													
	Merton K. + Alma M. Robbins	C. Thompson	7 NW¼ of NW¼ - 4 less 5 acs				75	25													
			8 SW¼ of NW¼ E of St Rd #19																		SOLD FOR TAXES
	Faye C. + J. E. Andrus, Jr.	R. L. Wakefield	9 SE¼ of NW¼				40														
	" "	"	10 5 acs. E. of St Rd #19 out of lot 4 + SW¼ of NW¼				5														
	" "	"	11 NE¼ of SW¼				40														
	" "	"	12 NW¼ of SW¼				40														
	U. S. of America		13 SW¼ of SW¼																		
	Gust Peters		14 SE¼ of SW¼				40														
			15																		Abate #2654
	Faye C. + J. E. Andrus, Jr.	R. L. Wakefield	16 NE¼ of SE¼				40														
	" "	"	17 NW¼ of SE¼				40														
	Gust Peters		18 SW¼ of SE¼				40														Abate #2654
	Olivia Peters		19 SE¼ of SE¼				40														SOLD FOR TAXES
			20																		

	Validations by School Districts as Equalized by Department of Taxation: District No. ..... Rate ..... Mills (Dollars)	District No. 5 Rate 13 Mills (Dollars)	District No. ..... Rate ..... Mills (Dollars)	District No. ..... Rate ..... Mills (Dollars)	Rate and Tax Less Homestead Exemptions ..... Mills (Dollars)	State Tax on Non-Homestead 6.5 Mills (Dollars)	Total General Tax (Dollars)	Special Taxes (Dollars)	Total Taxes (Dollars)	Paid	When Paid (Month Day Year)	Number of Receipt	March Settlement 1946	June Settlement 1946	Penalty	November Settlement 1946	Penalty	Collections to First Monday in January 1947	Penalty	Delinquent on First Monday in January 1947	Total Delinquent Tax and Penalty	Remarks
1		123			1688	80			1768	1st Half Paid	JUL 19 1946	9835		884								
2		123			1688	80			1768	2nd Half Paid	NOV 14 1946	2228				884						
3		123			1688	80			1768	1st Half Paid	JUL 19 1946	9835		884								
4		123			1688	80			1768	2nd Half Paid	NOV 14 1946	2228				884						
5										1st Half Paid	JUL 19 1946	9835										
6		123			1688	80			1768	2nd Half Paid	NOV 14 1946	2228		884								
7		174			2660	126			2786	PAID IN FULL	JUN 18 1946	6775		2786								
8																						
9		123			1688	80			1768	1st Half Paid	JUL 19 1946	9835		884								
10		14			192	10			202	2nd Half Paid	NOV 14 1946	2228		101								
11		123			1688	80			1768	1st Half Paid	JUL 19 1946	9835		884								
12		123			1688	80			1768	2nd Half Paid	NOV 14 1946	2228				884						
13										1st Half Paid	JUL 19 1946	9835										
14		116			1592	76			1668	PAID IN FULL	NOV 1 - 1946	11613				1668	58					
15																						
16		123			1688	80			1768	1st Half Paid	JUL 19 1946	9835		884								
17		123			1688	80			1768	2nd Half Paid	NOV 14 1946	2228				884						
18		70			960	46			1006	PAID IN FULL	NOV 1 - 1946	11613				1006	35					
19		~~123~~			~~1688~~	~~80~~		Abatement # 3066	~~1768~~	Balance Paid	NOV 1 1946	11613										
										1st Half Paid	MAY 22 1946	6347		884								2.54 Abated
20																						
		1747			23972	1138			25110													

Assessment Roll and Tax List of Unplatted Real Property in the Town of Shingobee

Unplatted Real Estate Assessed at 33⅓ Per Cent of True and Full Value; Attached Machinery at 33⅓ Per Cent of True and Full Value. Homesteads, up to True and Full Value of $4000, Assessable at 20 Per Cent, Class 3B; Remainder at 33⅓ Per Cent, Class 3.

Cass County, Minnesota, for Taxes for the Year 1945.

	In Whose Name Assessed	To Whom Transferred	Description of Property: Subdivision	Sec. or Lot	Town or Block	Range	Number of Acres of Land: Acres	Hds.	No. School District	Indicate Homestead Yes or No	Assessor's Valuation: True and Full Value of Lands Exclusive of Structures and Improvements (Dollars)	Structures & Improvements: True and Full Value of Buildings and Other Structures (Dollars)	True and Full Value of Machinery Personally Attached to Real Estate (Dollars)	Total True and Full Value of Structures, Improvements and Machinery (Dollars)	Assessed Value of Homesteads (Not to exceed $4000 and Class 3B) (Dollars)	Assessed Value of Remainder at 33⅓ per cent Class 3 (Dollars)	Total Assessed Value of Lands including all Structures, Improvements and Machinery (Dollars)	Equalized Values: Total Assessed Value as Equalized by the Board of Review (Dollars)	Total Assessed Value as Equalized by the County Board (Dollars)	Total Assessed Value as Equalized by the Department of Taxation (Dollars)	Sold for Taxes (Dollars)
1	~~H. W. + Edith M. Jameson~~ J. C. Morgan	~~Milton K. Robbins~~	~~NE¼ of NE¼ Lot 2~~	4	141	31	12.70		5												~~SOLD FOR TAXES~~
2			NW¼ of NE¼ 1.5 acs of W½ of Lot 5																		
3	Stanley B. Kuzniack + Gertrude Bereczyk		SW¼ of NE¼				.50														SOLD FOR TAXES
4	Dunwarthy Camps ~~Corp~~ Inc		~~SE¼ of NE¼ Lot 1~~				49.90														
5	Stanley B. Kuzniack + Gertrude Bereczyk		Lot 3 + 3.3 acs E of Ry of Lot 4				4.10														
6	Dunwarthy Camps ~~Corp~~ Inc		~~NE¼ of NW¼~~ Lot 4 less 3.3 acs + Ry r/w				49.20														
7	U. S. of America		~~NW¼ of NW¼~~ W½ of Lot 5 less 2 acs of Ry r/w + less ½ acs + less 4.10 acs + 60' x 300'																		
8	Virlie + Leonard Dengalecky		E½ of Lot 5				20.85														
9	Dunwarthy Camps ~~Corp~~ Inc		~~SE¼ of NW¼~~				26.65														
10	State of Minnesota		E½ of SW¼ of SW¼																		
11	Dunwarthy Camps ~~Inc~~		~~NE¼ of SW¼ Lot 7~~				36.80														
12	Raymond Faber		W½ of Lot 6 ~~NW¼ of SW¼~~				2.00														
13	" "		W½ of SW¼ of SW¼				19.80														
14	Geo. Evans		SE¼ of SW¼				40.48														
15	State of Minnesota		E½ of Lot 6																		
16	U. S. of America		NE¼ of SE¼																		
17	~~Edward C. + Margaret O. Larson~~ ~~Clarence J. + Hilbary C. Vinson~~		~~NW¼ of SE¼ Lot 8~~				31.30														
18	Fred S. Grindell		SW¼ of SE¼				40.00														
19	U. S. of America		SE¼ of SE¼																		
20	Violet Mabel Cater, Irvin R., + Marjorie E. McPhee + Harold H. Wimmell		60' x 300' of Lot 5				.40														
							322.00														

	Valuations by School Districts as Equalized by Department of Taxation: District No. ..... Rate ..... Mills	District No. 3 Rate 16.13 Mills	District No. ..... Rate ..... Mills	District No. ..... Rate ..... Mills	State and Tax Less Homestead Exemption ..... Mills	State Tax on Non-Homestead 6.54 Mills	Total General Tax	Special Taxes	Total Taxes	Paid	When Paid (Month Day Year)	Number of Receipt	March Settlement 1946	June Settlement 1946	Penalty	November Settlement 1946	Penalty	Collections to First Monday in January 1947	Penalty	Delinquent on First Monday in January 1947	Penalty	Total Delinquent Tax and Penalty	Remarks
	Dollars	Dollars	Dollars	Dollars	$ cts.	$ cts.	$ cts.	$ cts.	$ cts.				$ cts.	$ cts.	$ cts.	$ cts.	$ cts.	$ cts.	$ cts.	$ cts.	$ cts.		
1	28				384	18			402	1 PAID IN FULL	JUN 10 1946	6775		402 ✓									
2										2													
3	7				96	04			10.43	1st Half Paid	JUN 4 1946	5811		5.04 ✓									
4	154				2112	100			32.12	2nd Half Paid / 1st Half Paid	SEP 11 1946 / JUN 5 1946	10437 / 6677		11.06 ✓		11.06				.52			
5	13				178	08			1.86	1st Half Paid	JUN 4 1946	5811		.93 ✓									
6	162				2222	106			23.28	2nd Half Paid / 1st Half Paid	SEP 11 1946 / JUN 5 1946	10437 / 6677		11.64 ✓		11.64				.93			
7										7													
8	90				1234	58			12.92 ✓	PAID IN FULL	JUN 5 1946	6685		12.92 ✓									
9	1224				16788	800			125.88 ✓	2nd Half Paid / 1st Half Paid	SEP 11 1946 / JUN 5 1946	10437 / 6677		87.94 ✓		87.94							
10										10													
11	177				2428	116			25.44	2nd Half Paid / 1st Half Paid	SEP 11 1946 / JUN 5 1946	10437 / 6677		12.72 ✓		12.72							
12	6				82	04			.86	PAID IN FULL	MAR 26 1946	4037		.10 ✓									
13	67				918	44			9.62	PAID IN FULL	MAR 26 1946												
14	1495				1304				13.04	PAID IN FULL	5 17 46	4938		13.04 ✓									
15										15													
16										16													
17	1496				1316				13.16	PAID IN FULL	MAY 3 1946	5036		13.16 ✓									
18	1451 / 1448				700 / 658			2nd Half Paid OCT 15 1946 1.10 ✓	7.00 / 6.58	1st Half Paid / 1st Half Paid	MAY 22 1946 / MAY 22 1946	5526		6.79 ✓		6.79							
19										19													
20	71				974	46			10.20	PAID IN FULL	APR 24 1946	4804		10.20 ✓									
	~~1490~~ 1999				31294	1304			326.98														
	22894																						

Assessment Roll and Tax List of Unplatted Real Property in the Town of Shingobee

Form C-D Contribution Division

Unplatted Real Estate Assessed at 33⅓ Per Cent of True and Full Value; Attached Machinery at 33⅓ Per Cent of True and Full Value. Homesteads, up to True and Full Value of $4000, Assessable at 20 Per Cent, Class 3B; Remainder at 33⅓ Per Cent, Class 3.

Cass County, Minnesota, for Taxes for the Year 1945.

	In Whose Name Assessed	To Whom Transferred		Description of Property: Subdivision	Sec. or Lot	Town or Block	Range	Number of Acres of Land: Acres	Mills	No. School District	Indian Homestead Yes or No	True and Full Value of Land Without Structures and Improvements	Structures & Improvements: True and Full Value of Buildings and Other Structures	True and Full Value of Machinery Personally Attached to Real Estate	Total True and Full Value of Lands Including all Structures, Improvements and Machinery	Assessed Value of Homesteads up to $4,000 at 20 per cent Class 3B	Assessed Value of Remainder at 33⅓ per cent Class 3	Total Assessed Value of Lands Including all Structures, Improvements and Machinery	Equalized Values: Total Assessed Value as Equalized by the County Board	Total Assessed Value as Equalized by the Department of Taxation	Sold for Taxes
					Dollars	Dollars	Dollars	Dollars	Dollars			Dollars	Dollars	Dollars	Dollars	Dollars	Dollars	Dollars	Dollars	Dollars	
	U. S. of America		1	~~NE¼ of NE¼ Lot 1~~	5	141	31			5											
	U. S. of America		2	~~NW¼ of NE¼ " 2~~																	
	U. S. of America		3	SW¼ of NE¼																	
	Stanley B. Kuzniack + Gertrude Bereczyk		4	SE¼ of NE¼ less 2.72 acs Ry strip				37.28													
			5																		SOLD FOR TAXES
	U. S. of America		6	~~NE¼ of NW¼ Lot 3~~																	
	U. S. of America		7	~~NW¼ of NW¼ " 4~~																	
	State of Minnesota		8	SW¼ of NW¼																	
	State of Minnesota		9	SE¼ of NW¼																	
			10																		
	~~State of Minnesota~~		11	~~NE¼ of SW¼ " 6~~																	
	~~State of Minnesota~~	(Contr to A. O. Sarff)	12	NW¼ of SW¼				40													
	Andrew Olson		13	SW¼ of SW¼ less Ry				37.52													SOLD FOR TAXES
	~~[illegible]~~	~~[illegible]~~	14	~~SE¼ of SW¼ Lot 5 less Ry~~																	
			15																		
	~~E. Geraldine Batson~~		16	~~NE¼ of SE¼ Lot 8~~				37.50													
	U. S. of America		17	~~NW¼ of SE¼ " 7~~																	
			18	SW¼ of SE¼																	
	U. S. of America		19	~~SE¼ of SE¼ " 9~~																	
			20																		

	Valuations by School Districts as Equalized by Department of Taxation: District No. ..... Rate ..... Mills	District No. 3 Rate 16 Mills	District No. ..... Rate ..... Mills	District No. ..... Rate ..... Mills	Rate and Tax Less Homestead Exemption ..... Mills	State Tax on Non-Homestead 6.5 Mills	Total General Tax	Special Taxes	Total Taxes	Paid	When Paid: Month Day Year	Number of Receipt	March Settlement 1946	June Settlement 1946	Penalty	November Settlement 1946	Penalty	Collections to First Monday in January 1947	Penalty	Delinquent on First Monday in January 1947	Total Delinquent Tax and Penalty	Remarks
	Dollars	Dollars	Dollars	Dollars	$ cts.	$ cts.	$ cts.	$ cts.	$ cts.				$ cts.	$ cts.	$ cts.	$ cts.	$ cts.	$ cts.	$ cts.	$ cts.	$ cts.	
1										1												
2										2												
3										3												
4	114				1564	74			1638	4	1st Half Paid JUN 4 1946	5811		819								
5										5											819	
6										6												
7										7												
8										8												
9										9												
10										10												
11										11												
12	107				1400	66			1466	12											1466	
13	92				1262	60			1322	13	PAID IN FULL FEB 28 1946	2173	1322									
14										14												
15										15												
16	92				1262	60			1322	16	PAID IN FULL APR 6 1946	3458		1322								
17										17												
18										18												
19										19												
20										20												
	400				5488	260			5748													

Assessment Roll and Tax List of Unplatted Real Property in the Town of Schingobee

Form 4-C-D. Form 4-C-D. Unplatted Real Estate Assessed at 33⅓ Per Cent of True and Full Value; Attached Machinery at 33⅓ Per Cent of True and Full Value. Homesteads, up to True and Full Value of $1000, Assessable at 20 Per Cent, Class 3; Remainder at 33⅓ Per Cent, Class 3.

Cass County, Minnesota, for Taxes for the Year 1945.

	IN WHOSE NAME ASSESSED	TO WHOM TRANSFERRED	DESCRIPTION OF PROPERTY: SUBDIVISION	Sec. or Lot	Town or Block	Range	Number of Acres of Land: Acres	Mills	Sch. District No.	Indebtedness Year No.	ASSESSOR'S VALUATION: True and Full Value of Lands Including Structures, Improvements and Machinery (Dollars)	STRUCTURES & IMPROVEMENTS: True and Full Value of Buildings and Other Structures (Dollars)	True and Full Value of Machinery Permanently Attached to Real Estate (Dollars)	Total True and Full Value of Lands Including Structures, Improvements and Machinery (Dollars)	Assessed Value of Homesteads up to $1,000 at 20 Per Cent Class 3 (Dollars)	Assessed Value of Remainder at 33⅓ Per Cent Class 3 (Dollars)	Total Assessed Value of Lands Including Structures, Improvements and Machinery (Dollars)	EQUALIZED VALUES: Total Assessed Value as Equalized by the Board of Review (Dollars)	Total Assessed Value as Equalized by the County Board (Dollars)	Total Assessed Value as Equalized by the Department of Taxation (Dollars)	SOLD FOR TAXES	REMARKS
1	Leslie L. Flint		~~NE¼ of NE¼ Lot 1~~	6	141	31	40	87	5											Abst #3650		
2	J. L. Rodenhuber		~~NW¼ of NE¼ " 2~~				40	61														
3	State of Minnesota	(Cont. to Kenneth McDonald)	SW¼ of NE¼				40														SOLD FOR TAXES	
4	State of Minnesota	" " "	SE¼ of NE¼				40														SOLD FOR TAXES	
5																					SOLD FOR TAXES	
6	U. S. of America		~~NE¼ of NW¼ " 3~~																			
7	U. S. of America		~~NW¼ of NW¼ " 4~~																			
8	U. S. of America		~~SW¼ of NW¼ " 5~~																			
9	U. S. of America		SE¼ of NW¼																			
10																						
11	U. S. of America		NE¼ of SW¼ less 1 ac.																			
12	U. S. of America		~~NW¼ of SW¼ Lot 6~~																			
13	U. S. of America		~~SW¼ of SW¼ " 7~~																			
14	Dee Ward + Florence Ward		SE¼ of SW¼ less 2 ac.				19															
15	" " " "		1 ac. lying S + E of St. Rd. of NE¼ of SW¼				1															
16	U. S. of America		NE¼ of SE¼																			
17	U. S. of America		NW¼ of SE¼																			
18	U. S. of America		SW¼ of SE¼																			
19	U. S. of America		SE¼ of SE¼																			
20	Dee Ward + Florence Ward		SE¼ of SW¼ S + E of St Road				23															

	VALUATIONS BY SCHOOL DISTRICTS AS EQUALIZED BY DEPARTMENT OF TAXATION: District No. ..... Mills; District No. 5 Rate 1 Mills; District No. ..... Mills; District No. ..... Mills (Dollars)	(Dollars)	(Dollars)	Rate and Tax Less Homestead Exemption ..... Mills ($ cts.)	State Tax on Non-Homestead 6.5 Mills ($ cts.)	TOTAL GENERAL TAX ($ cts.)	SPECIAL TAXES ($ cts.)	TOTAL TAXES ($ cts.)	PAID	WHEN PAID (Month Day Year)	Number of Receipt	March Settlement 1946 ($ cts.)	June Settlement 1946 ($ cts.)	Penalty ($ cts.)	November Settlement 1946 ($ cts.)	Penalty ($ cts.)	Collection on First Monday in January 1947 ($ cts.)	Penalty ($ cts.)	Delinquent on First Monday in January 1947 ($ cts.)	Total Delinquent Tax and Penalty ($ cts.)	REMARKS
1	65			8 92	42			934 1	PAID IN FULL	JUN 12 1946	6816		934 1						934		
2	65			8 92	42			934 2											934		
3	65			8 92	42			934 3											934		
4	65			8 92	42			934 4											934		
5								5													
6								6													
7								7													
8								8													
9								9													
10								10													
11								11													
12								12													
13								13													
14	H 35			480				480 14	PAID IN FULL	APR 23 1946	4385		1 38								
15	H 48			658				658 15	PAID IN FULL	APR 23 1946											
16								16													
17								17													
18								18													
19								19													
20	H 28 H 111 260 371			384 5040	168			384 20 5258	PAID IN FULL	APR 23 1946	4385		384								

Assessment Roll and Tax List of Unplatted Real Property in the Town of Shingobee

Form 4 Co. Auditor's Office

Unplatted Real Estate Assessed at 33⅓ Per Cent of True and Full Value; Attached Machinery at 33⅓ Per Cent of True and Full Value; Homesteads, up to True and Full Value of $1000, Assessable at 20 Per Cent, Class 3B; Remainder at 33⅓ Per Cent, Class 3.

	IN WHOSE NAME ASSESSED	TO WHOM TRANSFERRED	DESCRIPTION OF PROPERTY: SUBDIVISION	Sec. or Lot	Town or Block	Range	Number of Acres of Land: Acres	100ths	No. School District	Indicate Homestead Yes or No	ASSESSOR'S VALUATION: True and Full Value of Lands (exclusive of Structures and Improvements)	Structures & Improvements: True and Full Value of Lands (including Structures, Improvements and Machinery)	True and Full Value of Machinery Taxable Only Attached to Real Estate	Total True and Full Value of Lands (including Structures, Improvements and Machinery)	Assessed Value of Homesteads up to $4,000 at 20 per cent Class 3B	Assessed Value of Remainder at 33⅓ per cent Class 3	Total Assessed Value of Lands (including Structures, Improvements and Machinery)	EQUALIZED VALUES: Total Assessed Value as Equalized by the Board of Review	Total Assessed Value as Equalized by the County Board	Total Assessed Value as Equalized by the Department of Taxation	SOLD FOR TAXES
											Dollars	Dollars	Dollars	Dollars	Dollars	Dollars	Dollars	Dollars	Dollars	Dollars	
1	U. S. of America		NE¼ of NE¼	7	141	31			5												
2	U. S. of America		NW¼ of NE¼																		
3	Ethel Mann		SW¼ of NE¼				37.38														
4	U. S. of America		~~SE¼ of NE¼~~ Lot 5																		
5																					
6	U. S. of America		NE¼ of NW¼																		
7	U. S. of America		NW¼ of NW¼ - 1																		
8	U. S. of America		SW¼ of NW¼ - 2																		
9	Wm. & Catherine G. Bengtzofer		SE¼ of NW¼				42.75														
10																					
11	Ethel Mann		NE¼ of SW¼				31.42														
12	J. R. Weil, Everett Parker & Ray Smith		~~NW¼ of SW¼~~ - 3				53.79														
13	" " " " " "		~~SW¼ of SW¼~~ - 4				40.94														
14	" " " " " "		SE¼ of SW¼				5.75														
15																					
16	U. S. of America		~~NE¼ of SE¼~~ - 7																		
17	U. S. of America		~~NW¼ of SE¼~~ - 6																		
18	U. S. of America		SW¼ of SE¼																		
19	U. S. of America		SE¼ of SE¼																		
20																					

	VALIDATIONS BY SCHOOL DISTRICTS AS EQUALIZED BY DEPARTMENT OF TAXATION: District No. ..... Rate ..... Mills	District No. 5 Rate 16 Mills	District No. ..... Rate ..... Mills	District No. ..... Rate ..... Mills	Rate and Tax Less Homestead Exemption ..... Mills $ cts.	State Tax on Non-Homestead 6.324 Mills $ cts.	TOTAL GENERAL TAX $ cts.	SPECIAL TAXES $ cts.	$ cts.	$ cts.	$ cts.	TOTAL TAXES $ cts.		PAID	WHEN PAID Month Day Year	Number of Receipt	March Settlement 1946 $ cts.	June Settlement 1945 $ cts.	Penalty $ cts.	November Settlement 1946 $ cts.	Penalty $ cts.	Penalty $ cts.	Collections to First Monday in January 1947 $ cts.	Penalty $ cts.	Delinquent on First Monday in January 1947 $ cts.	Total Delinquent Tax and Penalty $ cts.	REMARKS
1													1															
2													2															
3		140			1920	42						20 12	3	PAID IN FULL	MAY 24 1946	5250		20 12										
4													4															
5													5															
6													6															
7													7															
8													8															
9		#101			1386							138 6	9	2nd Half Paid	OCT - 8 1946	10898												
10													10	1st Half Paid	MAY 25 1946	6263		693			63							
11		74			1014	48						1062 41	11	PAID IN FULL	MAY 24 1946	5250		10 62										
12		130			1784	86						1870	12	PAID IN FULL	JUN 21 1946													
13		163			2236	106						2342	13	PAID IN FULL	JUN 21 1946	7129		43 98										
14		13			178	08						186	14	PAID IN FULL	JUN 21 1946													
15													15															
16													16															
17													17															
18													18															
19													19															
20													20															
		#101 620 621			8518	340						8858																

Assessment Roll and Tax List of Unplatted Real Property in the Town of Schoolcraft

Form 4-UD. Work form (Green) Assessor.

Unplatted Real Estate Assessed at 33⅓ Per Cent of True and Full Value; Attached Machinery at 33⅓ Per Cent of True and Full Value. Homesteads, up to True and Full Value of $1000, Assessable at 20 Per Cent, Class 3; Remainder at 33⅓ Per Cent, Class 3.

Cass County, Minnesota, for Taxes for the Year 1945.

	In Whose Name Assessed	To Whom Transferred	Description of Property: Subdivision	Sec. or Lot	Town or Block	Range	Number of Acres of Land: Acres	Mills	No. School District	Indicate Homestead Yes or No	Assessor's Valuation: True and Full Value of Lands Exclusive of Structures and Improvements (Dollars)	True and Full Value of Structures and Other Improvements (Dollars)	Total True and Full Value of Lands and Improvements Permanently Attached to Real Estate (Dollars)	Assessed Value of Homesteads up to $1,000 at 20 per cent Class III (Dollars)	Assessed Value of Equivalent of 33⅓ per cent Class 3 (Dollars)	Total Assessed Value of Lands and Structures and Improvements and Machinery (Dollars)	Equalized Values: Total Assessed Value as Equalized by the Board of Review (Dollars)	Total Assessed Value as Equalized by the County Board (Dollars)	Total Assessed Value as Equalized by the Department of Taxation (Dollars)	Sold for Taxes
1	U. S. of America		NE¼ of NE¼				$ 141	31												
2	State of Minnesota		~~NW¼ of NE¼~~ Lot 1						5											
3	Benjamin Walker		SW¼ of NE¼				40													
4	U. S. of America		SE¼ of NE¼																	
5	~~State of Minnesota~~ W. J. Benzhofer																			
6	State of Minnesota		NE¼ of NW¼				40													
7			NW¼ of NW¼ less 1.58 acre Right of way																	
8	Genevieve Michelke		~~SW¼ of NW¼~~ Lot 2				31													
9	U. S. of America		SE¼ of NW¼																	SOLD FOR TAXES
10																				
11	U. S. of America		NE¼ of SW¼																	
12	U. S. of America		~~NW¼ of SW¼~~ " 3																	
13	U. S. of America		SW¼ of SW¼																	
14	U. S. of America		SE¼ of SW¼																	
15																				
16	U. S. of America		~~NE¼ of SE¼~~ " 6																	
17	State of Minnesota		~~NW¼ of SE¼~~ " 5																	
18	U. S. of America		~~SW¼ of SE¼~~ " 4																	
19	U. S. of America		~~SE¼ of SE¼~~ " 7																	
20																				

	Valuations by School Districts as Equalized by Department of Taxation: District No. ..... Rate ..... Mills (Dollars)	District No. 3 Rate 16.3 Mills (Dollars)	District No. ..... Rate ..... Mills (Dollars)	District No. ..... Rate ..... Mills (Dollars)	Rate and Tax Less Homestead Exemption ..... Mills ($ cts.)	State Tax on Non-Homestead 6.5 Mills ($ cts.)	Total General Tax ($ cts.)	Special Taxes ($ cts.)	Total Taxes ($ cts.)		Paid	When Paid (Month Day Year)	Number of Receipt	March Settlement 1946 ($ cts.)	June Settlement 1946 ($ cts.)	Penalty ($ cts.)	November Settlement 1946 ($ cts.)	Penalty ($ cts.)	Collections in First Monday in January 1947 ($ cts.)	Penalty ($ cts.)	Delinquent on First Monday in January 1947 ($ cts.)	Total Delinquent Tax and Penalty ($ cts.)	Remarks
1										1													
2										2													
3		468			932				932	3	PAID IN FULL	JUN 15 1946	7275		932								
4										4													
5										5													
6		448			658				658	6	2nd Half Paid 1st Half Paid	OCT - 8 1946 MAY 15 1946	10878 6255		329		329						
7										7													
8		83			1138	54			1192	8											1192		
9										9													
10										10													
11										11													
12										12													
13										13													
14										14													
15										15													
16										16													
17										17													
18										18													
19										19													
20										20													
		#116 63 179			2728	54			2782														

Assessment Roll and Tax List of Unplatted Real Property in the Town of Shingobee

Unplatted Real Estate Assessed at 33⅓ Per Cent of True and Full Value; Attached Machinery at 33⅓ Per Cent of True and Full Value, Homesteads, up to True and Full Value of $1000, Assessable at 20 Per Cent, Class 3b; Remainder at 33⅓ Per Cent, Class 3.

In Whose Name Assessed	To Whom Transferred	Description of Property: Subdivision	Sec. or Lot	Town or Block	Range	Number of Acres of Land (Acres)	100ths	No. School District	Indefinite Homestead Yes or No	True and Full Value of Lands Exclusive of Structures and Improvements (Assessor's Valuation)	True and Full Value of Structures and Improvements (Structures & Improvements)	True and Full Value of Machinery Not Attached to Real Estate	Total True and Full Value of Lands Including all Structures, Improvements and Machinery	Assessed Value of Homesteads up to $1000 at 20 per cent Class 3b	Assessed Value of Remainder at 33⅓ per cent Class 3	Total Assessed Value of Lands Including all Structures, Improvements and Machinery	Total Assessed Value as Listed by the Board of Review (Equalized Values)	Total Assessed Value as Equalized by the County Board	Total Assessed Value as Equalized by the Department of Taxation	Sold for Taxes
U. S. of America		1 NE¼ of NE¼	9	141	31			5												
Florence Lewis L. L. Nicely		2 NW¼ of NE¼ less 5.57 acres sold				31	43													
U. S. of America		3 SW¼ of NE¼																		
U. S. of America		4 SE¼ of NE¼																		
Leonard P. Peterson		5 N½ NW lying N of W. H. 34																		
Francis Stone McMillan James R. & Gertrude Cary		6 NE¼ of NW¼				40														
Leonard P. Peterson		7 NW¼ of NW¼				40														SOLD FOR TAXES
~~U. S. of America~~ Leonard P. Peterson		8 SW¼ of NW¼																		
U. S. of America		9 SE¼ of NW¼																		
John Littlejohn		10 All NW¼ of NE¼ - NW¼ of NW¼ of 34				3														
U. S. of America		11 NE¼ of SW¼																		
U. S. of America		12 NW¼ of SW¼																		
U. S. of America		13 SW¼ of SW¼																		
U. S. of America		14 SE¼ of SW¼																		
		15																		
U. S. of America		16 NE¼ of SE¼																		
U. S. of America		17 NW¼ of SE¼																		
U. S. of America		18 SW¼ of SE¼																		
U. S. of America		19 SE¼ of SE¼																		
		20																		

Dollars

Cass County, Minnesota, for Taxes for the Year 1945.

Valuations by School Districts as Equalized by Department of Taxation: District No. / Rate / Mills	Dollars	Special Taxes	Dollars	Dollars	Date and Tax Less Homestead Exemption ..... Mills	State Tax on Non-Homestead 6.8 Mills	Total General Tax	Total Taxes	Paid	When Paid (Month Day Year)	Number of Receipt	March Settlement 1946	June Settlement 1946	Penalty	November Settlement 1946	Penalty	Collections to First Monday in January 1947	Penalty	Delinquent on First Monday in January 1947	Penalty	Total Delinquent Tax and Penalty	Remarks
1																						
2	448				658			658	PAID IN FULL	MAY 2 1946	4363		658									
3																						
4																						
5																						
6	480				1098			1098	PAID IN FULL	APR 22 1946	4360		1098									
7	83				1128	54		1182	PAID IN FULL	JUL 27 1946	9993		1182									
8																						
9																						
10	7				96	04		100	PAID IN FULL	JUL 19 1946	4817		100									
11																						
12																						
13																						
14																						
15																						
16																						
17																						
18																						
19																						
20																						
	1028 20				2980	58		3048														
	218																					

Assessment Roll and Tax List of Unplatted Real Property in the Town of Schoolcraft

Form 4 CD

Unplatted Real Estate Assessed at 33⅓ Per Cent of True and Full Value: Attached Machinery at 33⅓ Per Cent of True and Full Value. Homesteads, up to True and Full Value of $4000, Assessable at 20 Per Cent, Class 3B; Remainder at 33⅓ Per Cent, Class 3.

Cass County, Minnesota, for Taxes for the Year 1945.

	In Whose Name Assessed	To Whom Transferred	Description of Property: Subdivision	Sec. or Lot	Town or Block	Range	Number of Acres of Land: Acres	Tenths	No. School District	Initiate Homestead Yes or No	True and Full Value of Lands Exclusive of Structures and Improvements	Structures & Improvements: True and Full Value of Lands Used for Dwelling Purposes, Exclusively Attached to Real Estate	Total True and Full Value of Lands including all Structures, Improvements and Machinery	Assessed Value of Homesteads up to $4000 at 20 per cent Class 3B	Assessed Value of Remainder at 33⅓ per cent Class 3	Total Assessed Value of Lands including all Structures, Improvements and Machinery	Equalized Values: Total Assessed Value of Lands Equalized by the Board of Review	Total Assessed Value of Lands Equalized by the County Board	Total Assessed Value as Equalized by Department of Taxation	Sold for Taxes
							Acres	Tenths			Dollars	Dollars	Dollars	Dollars	Dollars	Dollars	Dollars	Dollars	Dollars	
1	Gust Peters		NE¼ of NE¼	10	141	31	40		5											Route #2684
2	" "		NW¼ of NE¼				40													" 2684
3	" "		SW¼ of NE¼				40													" 2684
4	" "		SE¼ of NE¼				40													" 2684
5																				
6	Hays C. + J. E. Andrews Jr.	R. E. Wakefield	NE¼ of NW¼				40													
7	" " " "		NW¼ of NW¼				40													
8	U. S. of America		SW¼ of NW¼																	
9	U. S. of America		SE¼ of NW¼																	
10	Hilda Lenora Bissell		716⁴ of S 50⁴ W of S.R.R. #80				15													
11	U. S. of America		NE¼ of SW¼ less 15 acres																	
12	U. S. of America		NW¼ of SW¼																	
13	U. S. of America		SW¼ of SW¼																	
14	U. S. of America		SE¼ of SW¼																	
15																				
16	U. S. of America		NE¼ of SE¼																	
17	U. S. of America		NW¼ of SE¼																	
18	U. S. of America		SW¼ of SE¼																	
19	U. S. of America		SE¼ of SE¼																	
20																				
							485													

	Valuations by School Districts as Equalized by Department of Taxation: District No. ..... Rate ..... Mills	District No. 3 Rate 32 Mills	District No. ..... Rate ..... Mills	District No. ..... Rate ..... Mills	Rate and Tax Less Homestead Exemption ..... Mills	State Tax on Non-Homestead 6.4 Mills	Total General Tax	Special Taxes	Total Taxes	Paid	When Paid: Month Day Year	Number of Receipt	March Settlement 1946	June Settlement 1946	Penalty	November Settlement 1946	Penalty	Collections in First Month in January 1947	Penalty	Delinquent on First Monday in January 1947	Total Delinquent Tax and Penalty	Remarks
	Dollars	Dollars	Dollars	Dollars	$ cts.	$ cts.	$ cts.	$ cts.	$ cts.				$ cts.	$ cts.	$ cts.	$ cts.	$ cts.	$ cts.	$ cts.	$ cts.	$ cts.	
1		56			768	36			804	PAID IN FULL	NOV 1 - 1946											
2		56			768	36			804	PAID IN FULL	NOV 1 - 1946	1143				37 16	1 13					
3		56			768	36			804	PAID IN FULL	NOV 1 - 1946											
4		56			768	36			804	PAID IN FULL	NOV 1 - 1946											
5																						
6		99			1358	66			1424	1st Half Paid	JUL 19 1946	9835		71 24								
7		99			1358	66			1424	2nd Half Paid	NOV 14 1946	[illegible]										
8										1st Half Paid	JUL 19 1946	9833		71 24								
9										2nd Half Paid	NOV 14 1946	[illegible]										
10		34			466	22			487	Balance Paid	NOV 5 1946	11094				4 87	17					
11										PAID IN FULL												
12																						
13																						
14																						
15																						
16																						
17																						
18																						
19																						
20																						
		456			6284	298			6582													

Assessment Roll and Tax List of Unplatted Real Property in the Town of Shingobee

Unplatted Real Estate Assessed at 33⅓ Per Cent of True and Full Value; Attached Machinery at 33⅓ Per Cent of True and Full Value, Homesteads, up to True and Full Value of $1000, Assessable at 20 Per Cent, Class (3); Remainder at 33⅓ Per Cent, Class 3.

Cass County, Minnesota, for Taxes for the Year 1945.

	IN WHOSE NAME ASSESSED	TO WHOM TRANSFERRED	DESCRIPTION OF PROPERTY: SUBDIVISION	Sec. or Lot	Town or Block	Range	Number of Acres of Land: Acres	Hdths	No. School District	Indicate Homestead Yes or No	ASSESSOR'S VALUATION: True and Full Value of Land exclusive of Structures and Improvements (Dollars)	True and Full Value of Structures and Improvements: True and Full Value of Buildings and Other Structures (Dollars)	True and Full Value of Machinery Permanently Attached to Real Estate (Dollars)	Total True and Full Value of Lands (including all structures, improvements and machinery) (Dollars)	Assessed Value of Homesteads to be same as 20 per cent Class (3) (Dollars)	Assessed Value of Remainder at 33⅓ per cent Class 3 (Dollars)	Total Assessed Value of Lands (including all structures, improvements and machinery) (Dollars)	EQUALIZED VALUES: Total Assessed Value as Equalized by the County Board of Review (Dollars)	Total Assessed Value of Lands Furnished by the County Board (Dollars)	Total Assessed Value as Equalized by Department of Taxation (Dollars)	SOLD FOR TAXES
	State of Minnesota	Peter E. & May G. McCarty																			
1	~~Dolly Cummings & wife + Mabel Lane's int~~		~~NE¼ of NE¼ Lot 1~~	11	141	31			5												
2	" " " "		~~NW¼ of NE¼ " 9~~				28.75														
3	" " " "		SW¼ of NE¼				40														
4	" " " "		~~SE¼ of NE¼ " 2~~				36.50														
5		Fred & Prof. Christian																			
6	~~Harold H. + Verna E. Hammond~~		7½ of Lot 8 ~~NE¼ of NW¼~~				20.50														
7	~~Edward Wolf~~	Arthur H. Druge	5½ of S½ of Lot 8 ~~NW¼ of NW¼~~				10.25														
8	" " " "		~~SW¼ of NW¼ Lot 9~~				40														
9	State of Minnesota	Clarence T. Rice	~~SE¼ of NW¼ " 6~~																		
10	Albert Kuehl		N½ of S½ of Lot 8				10.25														
11	Arthur C. Thoe		~~NE¼ of SW¼ Lot 5~~				19.75														
12	~~Ole A. Larson~~	A. H. Druge	~~NW¼ of SW¼ " 10~~				22.50														
13	Agnes L. Hay		~~SW¼ of SW¼ " 11~~				17														
14	Shirley M. Jankowski		~~SE¼ of SW¼ " 4~~				33.50														
15	U. S. of America		" 12																		
16	U. S. of America		NE¼ of SE¼																		
17	~~Dolly Cummings & wife + Mabel Lane's int~~	Robert E. & May G. McCarty	NW¼ of SE¼				40														
18	State of Minnesota	Fr. Philip Brommer	~~SW¼ of SE¼ " 3~~																		
19	State of Minnesota (Contr. to H. V. Norton)		SE¼ of SE¼				40														
20																					

	VALUATIONS BY SCHOOL DISTRICTS AS EQUALIZED BY DEPARTMENT OF TAXATION: District No. ..... Rate ..... Mills (Dollars)	District No. 5 Rate 14.5 Mills (Dollars)	District No. ..... Rate ..... Mills (Dollars)	District No. ..... Rate ..... Mills ($ cts.)	Rate and Tax Less Homestead Exemption .....Mills ($ cts.)	State Tax on Non-Homestead 6.5 Mills ($ cts.)	TOTAL GENERAL TAX ($ cts.)	SPECIAL TAXES ($ cts.)	TOTAL TAXES ($ cts.)	PAID	WHEN PAID: Month Day Year	Number of Receipt	March Settlement 1946 ($ cts.)	June Settlement 1946 ($ cts.)	Penalty ($ cts.)	November Settlement 1946 ($ cts.)	Penalty ($ cts.)	Collections to First Monday in January 1947 ($ cts.)	Penalty ($ cts.)	Delinquent on First Monday in January 1947 ($ cts.)	Total Delinquent Tax and Penalty ($ cts.)	REMARKS
1																						
2	55			754	36				790 2	PAID IN FULL	MAY 6 1946	5040		3662 ✓								
3	74			1018	48				1062 3	PAID IN FULL	MAY 6 1946											
4	126			1728	82				1810 4	PAID IN FULL	MAY 6 1946											
5																						
6	118			1618	78				1696 6	PAID IN FULL	MAR 29 1946	3687		1696 ✓								
7	35			480	22				502 7	PAID IN FULL	APR 25 1946	4444		502 ✓								
8	74			1014	48				1062 8	PAID IN FULL	APR 25 1946	4444		1062 ✓								
9																						
10	35			480	22				502 10	PAID IN FULL	APR - 1 1946	1135	502									
11	51			700	34				734 11	PAID IN FULL	JUN 18 1946	6967		734 ✓								
12	65			892	42				934 12	PAID IN FULL	APR 25 1946	4444		934 ✓								
13	51			700	34				734 13	PAID IN FULL	JUN 12 1946	6186		734 ✓								
14	70			960	46				1006 14	PAID IN FULL	JUN - 1 1946	64..		1006 ✓								
15																						
16																						
17	74			1014	48				1062 17	PAID IN FULL	MAY 18 1946	5040		1062 ✓								
18																						
19	65			892	42				934 19	2nd Half Paid 1st Half Paid	OCT 25 1946 MAY 6 1946	5643		467 ✓								
20																						
	803			1224.582					1282.8													

Assessment Roll and Tax List of Unplatted Real Property in the Town of Shingobee

Unplatted Real Estate Assessed at 33⅓ Per Cent of True and Full Value; Attached Machinery at 33⅓ Per Cent of True and Full Value, Homesteads, up to True and Full Value of $1000, Assessable at 20 Per Cent, Class 5B; Remainder at 33⅓ Per Cent, Class 3.

Cass County, Minnesota, for Taxes for the Year 1945.

In Whose Name Assessed	To Whom Transferred	Description of Property: Subdivision	Sec. or Lot	Town or Block	Range	Number of Acres of Land (Acres)	(Hundredths)	No. School District	Indebtedness Assessed Yes or No	Assessor's Valuation: True and Full Value of Lands (including all Structures and Improvements)	Structures & Improvements: True and Full Value of Dwellings and Other Structures	True and Full Value of Other Improvements Permanently Attached to Real Estate	Total True and Full Value of Lands (including all Structures, Improvements and Machinery)	Assessed Value of Homesteads up to Value at 20 per cent Class 5B	Assessed Value of Remainder at 33⅓ per cent Class 3	Total Assessed Value of Lands (including all Structures, Improvements and Machinery)	Equalized Values: Total Assessed Value as Equalized by the Board of Review	Total Assessed Value as Equalized by the County Board	Total Assessed Value as Equalized by the Department of Taxation	Sold for Taxes
										Dollars	Dollars	Dollars	Dollars	Dollars	Dollars	Dollars	Dollars	Dollars	Dollars	
W. A. Dvoracek	Joseph M. Dvoracek	1 E½ of NE¼ of NE¼	12	141	31	20		5												SOLD FOR TAXES
H. J. Tobin		2 W½ of NE¼ of NE¼ (NE¼)				20														
		3 SW¼ of NE¼																		
Barbara Ford		4 S½ of SE¼ of NE¼ less 2 acres				18														
Melvin G. Willard		5 Beginning rods of S½ of SE¼ of NE¼				2														
State of Minnesota		6 NE¼ of NW¼																		
		7 NW¼ of NW¼ Lot 1																		
		8 SW¼ of NW¼																		
		9 SE¼ of NW¼																		
Olaf Norby		10 Beginning rods W of SE¼ of SE¼				2														
State of Minnesota		11 E½ of NE¼ of SW¼																		
State of Minnesota		12 NW¼ of SW¼																		
Mrs Bernard Eckerman		13 SW¼ of SW¼				1														
U. S. of America		14 SE¼ of SW¼																		
Bernard Eckerman		15 Tax on SW¼ of SE¼				1														
Howard Conn		16 NE¼ of SE¼				40														
Joan, Jean + Bessie Christie		17 NW¼ of SE¼ of SW¼ of SE¼				75														
Mattie Wright	Rachel Shoemaker	18 S½ of SE¼				2														
Alice Marie Olds		19 SW¼ of SE¼ less 2 acres				34														
		20																		

(Bal of Sec 12 on next page)

	Valuations by School Districts as Equalized by Department of Taxation: District No. 5 Rate 42 Mills	Rate and Tax Less Homestead Exemption	State Tax on Non-Homestead 6.54 Mills	Total General Tax	Special Taxes	Total Taxes	Paid	When Paid	Number of Receipt	March Settlement 1946	June Settlement 1946	Penalty	November Settlement 1946	Penalty	Collections to First Monday in January 1947	Penalty	Delinquent on First Monday in January 1947	Total Delinquent Tax and Penalty	Remarks
	Dollars	$ cts.	$ cts.	$ cts.	$ cts.	$ cts.		Month Day Year		$ cts.	$ cts.	$ cts.	$ cts.	$ cts.	$ cts.	$ cts.	$ cts.	$ cts.	
1	46	630	30			660	PAID IN FULL	MAY 8 1946	3272	660									
2	46	630	30			660	PAID IN FULL	JUN 4 1946	6449		660								
3																			
4	460	822				822	PAID IN FULL	MAY 31 1946	6557		822								
5	48	658	32			690	Paid all Paid	OCT 24 1946	1173										
6							Paid Half Paid	MAY 31 1946	6557		345		345						
7																			
8																			
9																			
10	45	618	30			648													
11																			
12																			
13	418	246				246	PAID IN FULL	APR 2 1946	4130		246								
14																			
15	42	28				28	PAID IN FULL	APR 2 1946	4130		28								
16	288	3950	188			4138	PAID IN FULL	JAN 2 1946	561	4138									
17	4	54				54	PAID IN FULL	9961 6 1946	5548		54								
18	6	82	04			86	PAID IN FULL	MAY 2 1946	4449		86								
19	119	1632	78		Alice Marie Olds 1564 / Fred Parker 206	1770													
20	460 / 603 / 683	9350	392			9742													

Assessment Roll and Tax List of Unplatted Real Property in the Town of Shingalee

Form 4CD — Unplatted Real Estate Assessed at 33⅓ Per Cent of True and Full Value; Attached Machinery at 33⅓ Per Cent of True and Full Value. Homesteads, up to True and Full Value of $1000, Assessable at 20 Per Cent, Class 4b; Remainder at 33⅓ Per Cent, Class 3.

Cass County, Minnesota, for Taxes for the Year 1945.

	IN WHOSE NAME ASSESSED	TO WHOM TRANSFERRED	DESCRIPTION OF PROPERTY: SUBDIVISION	Sec. or Lots	Town of Block	Range	Number of Acres of Land: Acres	100ths	No. School District	Unplatted Real Estate Assessed: Yes or No	ASSESSOR'S VALUATION: True and Full Value of Lands (Exclusive of Structures and Improvements)	Structures & Improvements: True and Full Value of Dwellings and Other Structures	True and Full Value of Machinery Permanently Attached to Real Estate	Total True and Full Value of Lands Including all Structures, Improvements and Machinery	Assessed Value of Homesteads up to $1000 at 20 per cent Class 4b	Assessed Value of Remainder at 33⅓ per cent Class 3	Total Assessed Value of Lands including all Structures, Improvements and Machinery	EQUALIZED VALUES: Total Assessed Value as Equalized by the Board of Review	Total Assessed Value as Equalized by the County Board	Total Assessed Value as Equalized by the Department of Taxation	SOLD FOR TAXES
							Acres	100ths			Dollars	Dollars	Dollars	Dollars	Dollars	Dollars	Dollars	Dollars	Dollars	Dollars	
1	Alvina Kubo	James F. Willis deceased	~~SE¼ of SE¼ less 1 acre~~	12	141	31	31		5		18 28 acs N 26 rods of W 40 rods										
2	Earl L. + Barbara Ford	" " " "	~~SW¼ of NE¼~~				2				1 ac 8										
3	" " " "	" " " "	~~SW¼ of NE¼~~				1.25				1 ac 8 rods on SW¼ of SE¼										
4	Bessie F. Woodworth	James F. Willis deceased	~~Lots in SE¼ of SE¼~~				2				SE¼ of NE¼										
5			~~[illegible]~~				3														
6			NE¼ of NW¼																		
7			NW¼ of NW¼																		
8			SW¼ of NW¼																		
9			SE¼ of NW¼																		
10																					
11			NE¼ of SW¼																		
12			NW¼ of SW¼																		
13			SW¼ of SW¼																		
14			SE¼ of SW¼																		
15																					
16			NE¼ of SE¼																		
17			NW¼ of SE¼																		
18			SW¼ of SE¼																		
19			SE¼ of SE¼																		
20																					
							39.25														

	VALUATIONS BY SCHOOL DISTRICTS AS EQUALIZED BY DEPARTMENT OF TAXATION: District No. ..... Rate ..... Mills	District No. 6 Rate 34 Mills	District No. ..... Rate ..... Mills	District No. ..... Rate ..... Mills	Rate and Tax Less Homestead Exemption ..... Mills	State Tax on Non-Homestead 65½ Mills	TOTAL GENERAL TAX	SPECIAL TAXES	TOTAL TAXES	PAID	WHEN PAID	Number of Receipt	March Settlement 1946	June Settlement 1946	Penalty	November Settlement 1946	Penalty	Collections to First Monday in January 1947	Penalty	Delinquent on First Monday in January 1947	Total Delinquent Tax and Penalty	REMARKS
	Dollars	Dollars	Dollars	Dollars	$ cts.	$ cts.	$ cts.	$ cts.	$ cts.		Month Day Year		$ cts.	$ cts.	$ cts.	$ cts.	$ cts.	$ cts.	$ cts.	$ cts.	$ cts.	
1	18 45				6 18				6 18	1	PAID IN FULL JAN 22 1946	571	6 18									
2	44				6 04	28			6 32	2	PAID IN FULL MAY 14 1946	5124		7 04								
3	5				68	04			72	3	PAID IN FULL MAY 14 1946											
4	2 12				1 64				1 64	4	PAID IN FULL OCT 15 1946	10725				1 64	06					
5										5												
6										6												
7										7												
8										8												
9										9												
10										10												
11										11												
12										12												
13										13												
14										14												
15										15												
16										16												
17										17												
18										18												
19										19												
20										20												
	2 57																					
	44				14 84	32			14 86													
	1 06																					

Assessment Roll and Tax List of Unplatted Real Property in the Town of Shingobee

For ECD use only

Unplatted Real Estate Assessed at 33⅓ Per Cent of True and Full Value; Attached Machinery at 33⅓ Per Cent of True and Full Value. Homesteads, up to True and Full Value of $4000, Assessable at 20 Per Cent, Class 3(b); Remainder at 33⅓ Per Cent, Class 3.

Cass County, Minnesota, for Taxes for the Year 1945.

Inwhose Name Assessed	To Whom Transferred	Description of Property: Subdivision	Sec. or Lot	Town or Block	Range	Number of Acres of Land: Acres	100ths	No. School District	Indicate Homestead Yes or No	Assessor's Valuation: True and Full Value of Lands Exclusive of Structures and Improvements	Structures & Improvements: True and Full Value of Structures and Other Structures	Total True and Full Value of Lands Including all Structures, Improvements and Machinery	Assessed Value of Homesteads as to be set at 20 per cent Class 3	Amount Value of Remainder at 33⅓ per cent Class 3	Total Assessed Value of Lands Including all Structures, Improvements and Machinery	Equalized Values: Total Assessed Value Equalized by the Board of Review	Total Assessed Value as Equalized by the County Board	Total Assessed Value as Equalized by the Department of Taxation	Sold for Taxes
						Acres				Dollars	Dollars	Dollars	Dollars	Dollars	Dollars	Dollars	Dollars	Dollars	
U. S. of America		1 NE¼ of NE¼ Lot 1	13	141	31			5											
U. S. of America		2 NW¼ of NE¼ " 2																	
State of Minnesota		3 SW¼ of NE¼ " 6																	
U. S. of America		3 SE¼ of NE¼ " 5																	
State of Minnesota		5 W½ of Lot 4																	
State of Minnesota		6 NE¼ of NW¼ " 7																	
U. S. of America		7 NW¼ of NW¼ " 3																	
U. S. of America		8 SW¼ of NW¼																	
State of Minnesota		9 SE¼ of NW¼																	
U. S. of America		10 " 8																	
U. S. of America		11 NE¼ of SW¼																	
U. S. of America		12 NW¼ of SW¼																	
U. S. of America		13 SW¼ of SW¼																	
Hugh V. Norton		14 SE¼ of SW¼ less Rgt-of-way				37													
		15																	
U. S. of America		16 NE¼ of SE¼																	
		17 NW¼ of SE¼																	
Marian Hamlin		18 SW¼ of SE¼				40													
U. S. of America		19 SE¼ of SE¼																	
State of Minnesota		20 E½ of Lot 4																	

Variations by School Districts as Equalized by Department of Taxation: District No. ..... Rate ..... Mills	District No. 6 Rate 16.5 Mills	District No. ..... Rate ..... Mills	District No. ..... Rate ..... Mills	Rate and Tax Less Homestead Exemption ..... Mills	State Tax on Non-Homestead 6.5 Mills	Total General Tax	Special Taxes					Total Taxes	Paid	When Paid: Month Day Year	Number of Receipt	March Settlement 1945	June Settlement 1945	Penalty	November Settlement 1945	Penalty	Collections to First Monday in January 1947	Penalty	Delinquent on First Monday in January 1947	Total Delinquent Tax and Penalty	Remarks
Dollars	Dollars	Dollars	Dollars	$ cts.	$ cts.	$ cts.	$ cts.	$ cts.	$ cts.	$ cts.	$ cts.	$ cts.				$ cts.	$ cts.	$ cts.	$ cts.	$ cts.	$ cts.	$ cts.	$ cts.	$ cts.	
1																									
2																									
3																									
4																									
5																									
6																									
7																									
8																									
9																									
10																									
11																									
12																									
13																									
14	N 142			1948								1948 14		Not Paid 1st Half Paid OCT 25 1946		974			974						
15																									
16																									
17																									
18	69			946	46							992 18	PAID IN FULL JAN 1 0 1946		66	992									
19																									
20																									
	N 142 69 211			2894	46							2940													

Assessment Roll and Tax List of Unplatted Real Property in the Town of Shingobee

Cass County, Minnesota, for Taxes for the Year 1945.

Form 1-C3 Unplatted Real Estate Assessed at 33⅓ Per Cent of True and Full Value; Attached Machinery at 33⅓ Per Cent of True and Full Value, Homesteads, up to True and Full Value of $4000, Assessable at 20 Per Cent, Class 3; Remainder at 33⅓ Per Cent, Class 3.

	In Whose Name Assessed	To Whom Transferred	Description of Property: Subdivision	Sec. or Lot	Town or Block	Range	Number of Acres of Land: Acres	Tenths	No. School District	Indicate Homestead Yes or No	Assessor's Valuation: True and Full Value of Land Exclusive of Structures and Improvements (Dollars)	Structures & Improvements: True and Full Value of Buildings and Other Structures (Dollars)	True and Full Value of Machinery Permanently Attached to Real Estate (Dollars)	Total True and Full Value of Lands Including Structures, Improvements and Machinery (Dollars)	Assessed Value of Homesteads up to $4000 at 20 per cent, Class 3B (Dollars)	Assessed Value of Remainder at 33⅓ per cent, Class 3 (Dollars)	Total Assessed Value of Lands Including all Structures, Improvements and Machinery (Dollars)	Equalized Values: Total Assessed Value as Equalized by the Board of Review (Dollars)	Total Assessed Value as Equalized by the County Board (Dollars)	Total Assessed Value as Equalized by the Department of Taxation (Dollars)	Sold for Taxes
	State of Minnesota																				
	~~State of Minnesota~~	M. D. & J. P. Freeman & A. Jankowski	1 ~~NE¼ of NE¼~~ Lot 2 Blk 14 3						5												
			2 ~~NW¼ of NE¼~~ " 3																		
	U. S. of America																				
	~~U. S. of America~~		3 S W¼ of N E¼																		
			4 S E¼ of N E¼																		
	State of Minnesota	(Contr to H. V. Norton)	5 " 1				13 14														SOLD FOR TAXES
	U. S. of America		6 N E¼ of N W¼																		
	U. S. of America		7 N W¼ of N W¼																		
	~~U. S. of America~~		8 S W¼ of N W¼																		
	~~U. S. of America~~		9 S E¼ of N W¼																		
			10																		
	U. S. of America		11 N E¼ of S W¼																		
	U. S. of America		12 N W¼ of S W¼																		
	~~U. S. of America~~		13 S W¼ of S W¼																		
	~~U. S. of America~~		14 S E¼ of S W¼																		
			15																		
	U. S. of America		16 N E¼ of S E¼																		
	U. S. of America		17 N W¼ of S E¼																		
	~~U. S. of America~~		18 S W¼ of S E¼																		
	~~U. S. of America~~		19 S E¼ of S E¼																		
			20																		

	Valuations by School Districts as Equalized by Department of Taxation: District No. ..... Rate ..... Mills (Dollars)	District No. ..... Rate ..... Mills (Dollars)	District No. ..... Rate ..... Mills (Dollars)	District No. ..... Rate ..... Mills (Dollars)	Rate and Tax Less Homestead Exemption ..... Mills ($ cts.)	State Tax on Non-Homestead ..... Mills ($ cts.)	Total General Tax ($ cts.)	Special Taxes ($ cts.)	Total Taxes ($ cts.)	Paid	When Paid: Month Day Year	Number of Receipt	March Settlement 1945 ($ cts.)	June Settlement 1945 ($ cts.)	Penalty ($ cts.)	November Settlement 1945 ($ cts.)	Penalty ($ cts.)	Collections in First Monday in January 1947 ($ cts.)	Penalty ($ cts.)	Delinquent on First Monday in January 1947 ($ cts.)	Total Delinquent Tax and Penalty ($ cts.)	Remarks
1										1												
2										2												
3										3												
4										4												
5	16				220	10				4	2nd Half Paid OCT 25 1946											
6									230	5	1st Half Paid MAY 2 1946	5645		115		115						
7										6												
8										7												
9										8												
10										9												
11										10												
12										11												
13										12												
14										13												
15										14												
16										15												
17										16												
18										17												
19										18												
20										19												
	16				220	10			230	20												

Form C.D. 1945 Form 1 Sheet 1

Assessment Roll and Tax List of Unplatted Real Property in the Town of Shingobee

Unplatted Real Estate Assessed at 33⅓ Per Cent of True and Full Value; Attached Machinery at 33⅓ Per Cent of True and Full Value, Homesteads, up to True and Full Value of $1000, Assessable at 20 Per Cent, Class 4d; Remainder at 33⅓ Per Cent, Class 3.

Cass County, Minnesota, for Taxes for the Year 1945.

	In Whose Name Assessed	To Whom Transferred	Description of Property: Subdivision	Sec. or Lot	Town or Block	Range	Number of Acres of Land: Acres	Mills	No. School District	Built-Homes Moved Yes or No	Assessor's Valuation: True and Full Value of Lands Exclusive of Structures and Improvements (Dollars)	Structures & Improvements: True and Full Value of Buildings and Other Structures (Dollars)	True and Full Value of Machinery (Personality Attached to Real Estate) (Dollars)	Total True and Full Value of Lands Including all Structures, Improvements and Machinery (Dollars)	Assessed Value of Homesteads up to $4,000 at 20 per cent Class 4d (Dollars)	Assessed Value of Remainder at 33⅓ per cent Class 3 (Dollars)	Total Assessed Value of Lands Including all Structures, Improvements and Machinery (Dollars)	Equalized Values: Total Assessed Value as Equalized by this Board of Review (Dollars)	Total Assessed Value as Equalized by Board of Equalization (Dollars)	Total Assessed Value as Equalized by the Department of Taxation (Dollars)	Sold for Taxes	Remarks
1	U. S. of America		NE ¼ of NE ¼				$5 141 31		5													
2	U. S. of America		NW ¼ of NE ¼																			
3	U. S. of America		SW ¼ of NE ¼																			
4	Alex Martenson		SE ¼ of NE ¼ less 2 ac				38															
5	A. C. Shaw	State of Minnesota	2 ac of SE ¼ of NE ¼				2															
6	U. S. of America		NE ¼ of NW ¼																		SOLD FOR TAXES	
7	U. S. of America		NW ¼ of NW ¼																			
8	U. S. of America		SW ¼ of NW ¼																			
9	U. S. of America		SE ¼ of NW ¼																			
10																						
11	U. S. of America		NE ¼ of SW ¼																			
12	U. S. of America		NW ¼ of SW ¼																			
13	U. S. of America		SW ¼ of SW ¼																			
14	U. S. of America		SE ¼ of SW ¼																			
15																						
16	U. S. of America		NE ¼ of SE ¼																			
17	U. S. of America		NW ¼ of SE ¼																			
18	U. S. of America		SW ¼ of SE ¼																			
19	U. S. of America		SE ¼ of SE ¼																			
20																						

	Validations by School Districts as Equalized by Department of Taxation: District No. ..... Rate ..... Mills (Dollars)	District No. 5 Rate 76 Mills (Dollars)	District No. ..... Rate ..... Mills (Dollars)	District No. ..... Rate ..... Mills (Dollars)	Rate and Tax Less Homestead Exemption ..... Mills ($ cts.)	State Tax on Non-Homestead 6.5 Mills ($ cts.)	Total General Tax ($ cts.)	Special Taxes ($ cts.)	Special Taxes ($ cts.)	Special Taxes ($ cts.)	Special Taxes ($ cts.)	Special Taxes ($ cts.)	Total Taxes ($ cts.)		Paid	When Paid: Month Day Year	Number of Receipt	March Settlement 1946 ($ cts.)	June Settlement 1946 ($ cts.)	Penalty ($ cts.)	November Settlement 1946 ($ cts.)	Penalty ($ cts.)	Collections to First Monday in January 1947 ($ cts.)	Penalty ($ cts.)	Delinquent on First Monday in January 1947 ($ cts.)	Total Delinquent Tax and Penalty ($ cts.)	Remarks
1														1														
2														2														
3														3														
4		93		276	62								1338	4	PAID IN FULL	JUN 10 1946	5735		1338									
5		9		144	06								130	5	Forfeited												130 Canc	
6														6														
7														7														
8														8														
9														9														
10														10														
11														11														
12														12														
13														13														
14														14														
15														15														
16														16														
17														17														
18														18														
19														19														
20														20														
		102		1400	68								1468															

Assessment Roll and Tax List of Unplatted Real Property in the Town of Shingobee

Unplatted Real Estate Assessed at 33⅓ Per Cent of True and Full Value; Attached Machinery at 33⅓ Per Cent of True and Full Value, Homesteads, up to True and Full Value of $1000, Assessable at 20 Per Cent, Class 3B, Remainder at 33⅓ Per Cent, Class 3.

Cass County, Minnesota, for Taxes for the Year 1945.

	In Whose Name Assessed	To Whom Transferred	Description of Property: Subdivision	Sec. or Lot	Town or Block	Range	Number of Acres of Land: Acres	Hdths	No. School District	Built-Unbuilt-Improved Yes or No	Assessor's Valuation: True and Full Value of Lands Inclusive of Structures and Improvements (Dollars)	Structures & Improvements: True and Full Value of Structures and Other Structures (Dollars)	True and Full Value of Machinery Not Permanently Attached to Real Estate (Dollars)	Total True and Full Value of Lands Including all Structures, Improvements and Machinery (Dollars)	Assessed Value of Homesteads up to $1,000 of Value per cent Class 3B (Dollars)	Assessed Value of Remainder at 33⅓ per cent Class 3 (Dollars)	Total Assessed Value of Lands Including all Structures, Improvements and Machinery (Dollars)	Equalized Values: Total Assessed Valuation Examined by the Board of Review (Dollars)	Total Assessed Value as Equalized by County Board (Dollars)	Total Assessed Value as Equalized by the Department of Taxation (Dollars)	Sold for Taxes
1	State of Minnesota		NE¼ of NE¼	16	141	31			5												
2	State of Minnesota		NW¼ of NE¼																		
3	State of Minnesota		SW¼ of NE¼																		
4	State of Minnesota		SE¼ of NE¼																		
5																					
6	State of Minnesota		NE¼ of NW¼																		
7	State of Minnesota		NW¼ of NW¼																		
8	State of Minnesota		SW¼ of NW¼																		
9	State of Minnesota		SE¼ of NW¼																		
10																					
11	Herman Shelberg, The Keystone Land Co., Louis F. Lambert ½		NE¼ of SW¼				40														SOLD FOR TAXES
12	" " " " " "		NW¼ of SW¼				40														SOLD FOR TAXES
13	State of Minnesota		SW¼ of SW¼																		
14	State of Minnesota		SE¼ of SW¼																		
15																					
16	State of Minnesota		NE¼ of SE¼																		
17	Herman Shelberg, The Keystone Land Co., Louis F. Lambert ½		NW¼ of SE¼				40														
18	State of Minnesota		SW¼ of SE¼																		SOLD FOR TAXES
19	State of Minnesota		SE¼ of SE¼																		
20							120														

	Valuations by School Districts as Equalized by Department of Taxation: District No. ..... Rate ..... Mills	District No. 5 Rate 16 13 Mills	District No. ..... Rate ..... Mills	District No. ..... Rate ..... Mills	Rate and Tax Less Homestead Exemption ..... Mills	State Tax on Non-Homestead 6.54 Mills	Total General Tax	Special Taxes	Total Taxes	Paid	When Paid (Month Day Year)	Number of Receipt	March Settlement 1946	June Settlement 1946	Penalty	November Settlement 1946	Penalty	Collections to First Monday in January 1947	Penalty	Delinquent on First Monday in January 1947	Total Delinquent Tax and Penalty	Remarks
	Dollars	Dollars	Dollars	Dollars	$ cts.	$ cts.	$ cts.	$ cts.	$ cts.				$ cts.	$ cts.	$ cts.	$ cts.	$ cts.	$ cts.	$ cts.	$ cts.	$ cts.	
1																						
2																						
3																						
4																						
5																						
6																						
7																						
8																						
9																						
10																						
11	99		1358	66			1424		1424													
12	97		1358	66			1424		1424											1424		
13																				1424		
14																						
15																						
16																						
17	99		1358	66			1424		1424													
18																				1424		
19																						
20																						
	297		4074	198			4272															

Form 1-C.D. (Revised 1944)

Assessment Roll and Tax List of Unplatted Real Property in the Town of Shingobee

Unplatted Real Estate Assessed at 33⅓ Per Cent of True and Full Value; Attached Machinery at 33⅓ Per Cent of True and Full Value, Homesteads, up to True and Full Value of $1000, Assessable at 20 Per Cent, Class (1); Remainder at 33⅓ Per Cent Class (3).

Cass County, Minnesota, for Taxes for the Year 1945.

In Whose Name Assessed	To Whom Transferred		Description of Property: Subdivision	Sec. or Lot	Town or Block	Range	Number of Acres of Land: Acres	Tenths	S. D. Sect. District	Indicate Homestead Yes or No	Assessor's Valuation: True and Full Value of Lands Exclusive of Structures and Improvements	True and Full Value of Buildings and Other Structures	True and Full Value of Machinery Personal and Attached to Real Estate	Total True and Full Value of Lands Including all Structures, Improvements and Machinery	Assessed Value of Homesteads up to $1,000 at 20 per cent Class (1)	Assessed Value of Remainder at 33⅓ per cent Class (3)	Total Assessed Value of Lands Including all Structures, Improvements and Machinery	Equalized Values: Total Assessed Value as Equalized by the Board of Review	Total Assessed Value as Equalized by the County Board	Total Assessed Value as Equalized by Department of Taxation	Still for Taxes
							Acres	Tenths			Dollars	Dollars	Dollars	Dollars	Dollars	Dollars	Dollars	Dollars	Dollars	Dollars	
U. S. of America		1	N E ¼ of N E ¼ Lot 1							5											
U. S. of America		2	~~N W ¼ of N E ¼~~ " 2																		
U. S. of America		3	S W ¼ of N E ¼																		
U. S. of America		4	S E ¼ of N E ¼																		
		5																			
U. S. of America		6	N E ¼ of N W ¼																		
U. S. of America		7	N W ¼ of N W ¼																		
U. S. of America		8	S W ¼ of N W ¼																		
U. S. of America		9	S E ¼ of N W ¼																		
		10																			
U. S. of America		11	N E ¼ of S W ¼																		
Leonard Peters	U. S. of America	12	N W ¼ of S W ¼				40														
U. S. of America		13	W ½ of S W ¼																		
U. S. of America		14	S E ¼ of S W ¼																		
		15																			
U. S. of America		16	N E ¼ of S E ¼																		
U. S. of America		17	N W ¼ of S E ¼																		
State of Minnesota		18	S W ¼ of S E ¼																		
U. S. of America		19	S E ¼ of S E ¼																		
		20																			

	Valuations by School Districts as Equalized by Department of Taxation: District No. ..... Rate ..... Mills	District No. 5 Rate 41.76 Mills	District No. ..... Rate ..... Mills	District No. ..... Rate ..... Mills	Rate and Tax Less Homestead Exemption ..... Mills	State Tax on Non-Homestead 6.25 Mills	Total General Tax	Special Taxes					Total Taxes	Paid	When Paid	Number of Receipt	March Settlement 1946	June Settlement 1946	Penalty	November Settlement 1946	Penalty	Collections to First Monday in January 1947	Penalty	Delinquent on First Monday in January 1947	Total Delinquent Tax and Penalty	Remarks
	Dollars	Dollars	Dollars	Dollars	$ cts.	$ cts.	$ cts.	$ cts.	$ cts.	$ cts.	$ cts.	$ cts.	$ cts.		Month Day Year		$ cts.	$ cts.	$ cts.	$ cts.	$ cts.	$ cts.	$ cts.	$ cts.	$ cts.	
1														1												
2														2												
3														3												
4														4												
5														5												
6														6												
7														7												
8														8												
9														9												
10														10												
11														11												
12														12												
13														13												
14														14												
15														15												
16														16												
17														17												
18														18												
19														19												
20														20												

Assessment Roll and Tax List of Unplatted Real Property in the Town of Shingobee

Unplatted Real Estate Assessed at 33⅓ Per Cent of True and Full Value; Attached Machinery at 33⅓ Per Cent of True and Full Value. Homesteads, up to True and Full Value of $1000, Assessable at 20 Per Cent, Class 3; Remainder at 33⅓ Per Cent, Class 3.

	In Whose Name Assessed	To Whom Transferred		Description of Property: Subdivision	Sec. or Lot	Twp. or Block	Range	Number of Acres of Land: Acres	Tenths	No. School District	Built Homestead Yes or No	Assessor's Valuation: True and Full Value of Lands Exclusive of Structures and Improvements	Structures & Improvements: True and Full Value of Structures Exclusive of Attached to Real Estate	Total True and Full Value of Lands Including all Structures, Improvements and Machinery	Assessed Value of Homesteads at $1,000 at 20 per cent Class 3B	Assessed Value of Remainder at 33⅓ per cent Class 3	Total Assessed Value of Lands Including all Structures, Improvements and Machinery	Equalized Values: Total Assessed Valuation Equalized by Board of Review	Total Assessed Value Equalized by County Board	Total Assessed Value as Equalized by the Department of Taxation	Sold For Taxes
												Dollars	Dollars	Dollars	Dollars	Dollars	Dollars	Dollars	Dollars	Dollars	
	U. S. of America		1	NE ¼ of NE ¼	18	141	31			5											
	U. S. of America		2	NW ¼ of NE ¼																	
	U. S. of America		3	SW ¼ of NE ¼																	
	U. S. of America		4	SE ¼ of NE ¼																	
			5																		
	U. S. of America		6	NE ¼ of NW ¼																	
	Noble Harvey		7	Lot 1 less Ry NW ¼ of NW ¼				47.52													
	Andrew P. & Florence Peterson		8	SW ¼ of NW ¼ Lot 2				56.16													SOLD FOR TAXES
	U. S. of America		9	SE ¼ of NW ¼																	
	U. S. of America		10	Lot 3 Seg Hy #34																	
	U. S. of America		11	NE ¼ of SW ¼																	
	State of Minnesota		12	Lot 3 Hy #34 ~~NW ¼ of SW ¼~~																	
	U. S. of America		13	~~SW ¼ of SW ¼~~ Lot 4																	
	U. S. of America		14	SE ¼ of SW ¼																	
			15																		
	U. S. of America		16	NE ¼ of SE ¼																	
	U. S. of America		17	NW ¼ of SE ¼																	
	U. S. of America		18	SW ¼ of SE ¼																	
	U. S. of America		19	SE ¼ of SE ¼																	
			20																		

Cass County, Minnesota, for Taxes for the Year 1945.

	Valuations by School Districts as Equalized by Department of Taxation: District No. ..... Rate ..... Mills ..... Dollars	District No. 4 Rate 43 Mills Dollars	District No. ..... Rate ..... Mills Dollars	District No. ..... Rate ..... Mills Dollars	Rate and Tax Less Homestead Exemption ..... Mills $ cts.	State Tax on Non-Homestead 6.54 Mills $ cts.	Total General Tax $ cts.	Special Taxes $ cts.	$ cts.	$ cts.	$ cts.	Total Taxes $ cts.	Paid	When Paid: Month Day Year	Number of Receipt	March Settlement 1946 $ cts.	June Settlement 1946 $ cts.	Penalty $ cts.	November Settlement 1946 $ cts.	Penalty $ cts.	Collection in First Monday in January 1917 $ cts.	Penalty $ cts.	Delinquent on First Monday in January 1917 $ cts.	Total Delinquent Tax and Penalty $ cts.	Remarks
1																									
2															1										
3															2										
4															3										
5															4										
6															5										
7	1.16			15.82	.76								2nd Half Paid	SEP 4 1946	6 10540										
8	H 1.35			18.52								16.68 ✓	1st Half Paid	MAY 10 1946	7 5082		8.34 ✓		8.34						
9												18.52 ✓	2nd Half Paid	SEP 4 1946	8 10519										
10													1st Half Paid	MAY 10 1946	9 5082		9.26 ✓		9.26						
11															10										
12															11										
13															12										
14															13										
15															14										
16															15										
17															16										
18															17										
19															18										
20															19										
	H 1.35			34.44 ✓	.76										20										
	1.16																								
	2.51											35.20													

Assessment Roll and Tax List of Unplatted Real Property in the Town of Shingobee

Cass County, Minnesota, for Taxes for the Year 1945.

Unplatted Real Estate Assessed at 33⅓ Per Cent of True and Full Value; Attached Machinery at 33⅓ Per Cent of True and Full Value. Homesteads, up to True and Full Value of $1000, Assessable at 20 Per Cent, Class 3B; Remainder at 33⅓ Per Cent, Class 3.

	In Whose Name Assessed	To Whom Transferred		Description of Property: Subdivision	Sec. or Lot	Town or Block	Range	Number of Acres of Land: Acres	Tenths	No. School District	Inclusive Homestead Yes or No	Assessor's Valuation: True and Full Value of Lands Including Value of Structures and Improvements (Dollars)	Structures & Improvements: True and Full Value of Buildings and Other Structures (Dollars)	True and Full Value of Merchandry Permanently Attached to Real Estate (Dollars)	Total True and Full Value of Lands Including all Structures, Improvements and Machinery (Dollars)	Assessed Value of Homesteads up to $1000 at 20 Per Cent, Class 3B (Dollars)	Assessed Value of Remainder at 33⅓ per cent, Class 3 (Dollars)	Total Assessed Value of Lands Including all Structures, Improvements and Machinery (Dollars)	Equalized Values: Total Assessed Value Examined by the Board of Review (Dollars)	Total Assessed Value Equalized by the County Board (Dollars)	Total Assessed Value on Equalized by the Department of Taxation (Dollars)	Sold for Taxes	Valuations by School Districts as Equalized by Department of Taxation: District No. ..... Rate ..... Mills (Dollars)	District No. ..... Rate ..... Mills (Dollars)	District No. ..... Rate ..... Mills (Dollars)	District No. ..... Rate ..... Mills (Dollars)	Rate and Tax Less Homestead Exemption ..... Mills ($ cts.)	State Tax on Non-Homestead 6.5 Mills ($ cts.)	Total General Tax ($ cts.)	Special Taxes ($ cts.)	Total Taxes ($ cts.)	Paid	When Paid: Month Day Year	Number of Receipt	March Settlement 1946 ($ cts.)	June Settlement 1946 ($ cts.)	Penalty ($ cts.)	November Settlement 1946 ($ cts.)	Penalty ($ cts.)	Collection to First Monday in January 1947 ($ cts.)	Penalty ($ cts.)	Delinquent on First Monday in January 1947 ($ cts.)	Total Delinquent Tax and Penalty ($ cts.)	Remarks
U. S. of America			1	N E ¼ of N E ¼	19	141	31			5																																										
U. S. of America			2	N W ¼ of N E ¼																																																
State of Minnesota			3	S W ¼ of N E ¼																																																
			4	S E ¼ of N E ¼																																																
U. S. of America			5																																																		
State of Minnesota			6	N E ¼ of N W ¼																																																
U. S. of America			7	~~N W ¼ of N W ¼~~ Lot 1																																																
U. S. of America			8	~~S W ¼ of N W ¼~~ " 2																																																
			9	S E ¼ of N W ¼																																																
			10																																																		
U. S. of America			11	N E ¼ of S W ¼																																																
Henry & Ariella Lueker			12	~~N W ¼ of S W ¼~~ " 3				52	48																																											
" " "			13	~~S W ¼ of S W ¼~~ " 4				32																																													
Frederick A. & Harold W. Jorgenson			14	S E ¼ of S W ¼ 3 + 4				40																																												
Estate of Minnie Dietrich			15	Lot 1 N.E.¼				26																																												
State of Minnesota			16	N E ¼ of S E ¼																																																
U. S. of America			17	N W ¼ of S E ¼																																																
State of Minnesota			18	S W ¼ of S E ¼																																																
State of Minnesota			19	S E ¼ of S E ¼																																																
			20																																																		
			1																																																		
			2																																																		
			3																																																		
			4																																																		
			5																																																		
			6																																																		
			7																																																		
			8																																																		
			9																																																		
			10																																																		
			11																																																		
			12									H 250				3430																																				
			13									H 58				796																																				
			14									99				1358	66																																			
			15																																																		
			16																																																		
			17																																																		
			18																																																		
			19									H 308				5534	66																																				
			20									99																																									
												407																																								

Assessment Roll and Tax List of Unplatted Real Property in the Town of Shingobee

Form 4 CD — Unplatted Real Estate Assessed at 33⅓ Per Cent of True and Full Value: Attached Machinery at 33⅓ Per Cent of True and Full Value. Homesteads, up to True and Full Value of $1000, Assessable at 20 Per Cent, Class 1(a). Remainder at 33⅓ Per Cent, Class 3.

Cass County, Minnesota, for Taxes for the Year 1945.

	IN WHOSE NAME ASSESSED	TO WHOM TRANSFERRED		DESCRIPTION OF PROPERTY: SUBDIVISION	Sec. or Lot	Town or Block	Range	Number of Acres of Land: Acres	100ths	No. School District	Indefinite Homestead Yes or No	ASSESSOR'S VALUATION: True and Full Value of Lands (Including Structures) Exclusive of Improvements (Dollars)	Structures & Improvements: True and Full Value of Buildings and Other Structures (Dollars)	True and Full Value of Machinery Personally Attached to Real Estate (Dollars)	Total True and Full Value of Lands (including all structures) Improvements and Machinery (Dollars)	Assessed Value of Homesteads up to $1000 at 20 per cent Class 1(a) (Dollars)	Assessed Value of Remainder at 33⅓ per cent Class 3 (Dollars)	Total Assessed Value of Lands (including all structures, improvements and machinery) (Dollars)	EQUALIZED VALUES: Total Assessed Value Equalized by the Board of Review (Dollars)	Total Assessed Value as Equalized by Board (Dollars)	Total Assessed Value as Equalized by the Department of Taxation (Dollars)	SOLD FOR TAXES
	State of Minnesota		1	NE¼ of NE¼		20	141	31		5												
	U. S. of America		2	NW¼ of NE¼																		
	U. S. of America		3	SW¼ of NE¼																		
	State of Minnesota		4	SE¼ of NE¼																		
			5																			
	U. S. of America		6	NE¼ of NW¼																		
	U. S. of America		7	NW¼ of NW¼																		
	U. S. of America		8	SW¼ of NW¼																		
	State of Minnesota		9	SE¼ of NW¼																		
			10																			
	U. S. of America		11	NE¼ of SW¼																		
	U. S. of America		12	NW¼ of SW¼																		
	State of Minnesota		13	SW¼ of SW¼																		
	U. S. of America		14	SE¼ of SW¼																		
			15																			
	State of Minnesota		16	NE¼ of SE¼																		
	U. S. of America		17	NW¼ of SE¼																		SOLD FOR TAXES
	U. S. of America		18	SW¼ of SE¼																		SOLD FOR TAXES
	State of Minnesota	John H. Robinson	19	SE¼ of SE¼				40														
			20																			

	VALUATIONS BY SCHOOL DISTRICTS AS EQUALIZED BY DEPARTMENT OF TAXATION: District No. / Rate Mills (Dollars)	District No. / Rate Mills (Dollars)	District No. / Rate Mills (Dollars)	District No. / Rate Mills (Dollars)	Rate and Tax Less Homestead Exemption Mills ($ cts.)	State Tax on Non-Homestead Land Mills ($ cts.)	TOTAL GENERAL TAX ($ cts.)	SPECIAL TAXES ($ cts.)	TOTAL TAXES ($ cts.)	PAID	WHEN PAID: Month Day Year	Number of Receipt	March Settlement 1946 ($ cts.)	June Settlement 1946 ($ cts.)	Penalty ($ cts.)	November Settlement 1946 ($ cts.)	Penalty ($ cts.)	Collections to First Monday in January 1947 ($ cts.)	Penalty ($ cts.)	Delinquent on First Monday in January 1947 ($ cts.)	Total Delinquent Tax and Penalty ($ cts.)	REMARKS
1																						
2																						
3																						
4																						
5																						
6																						
7																						
8																						
9																						
10																						
11																						
12																						
13																						
14																						
15																						
16																						
17																						
18																						
19		10			960	116	Auditor's Warrant	2/19/46	1006													
20																					10.06	1006 added

Assessment Roll and Tax List of Unplatted Real Property in the Town of Schinaline

Unplatted Real Estate Assessed at 33⅓ Per Cent of True and Full Value; Attached Machinery at 33⅓ Per Cent of True and Full Value, Homesteads, up to True and Full Value of $1000, Assessable at 20 Per Cent, Class 3B; Remainder at 33⅓ Per Cent, Class 3.

Cass County, Minnesota, for Taxes for the Year 1945.

	In Whose Name Assessed	To Whom Transferred	Description of Property: Subdivision	Sec. or Lot	Town or Block	Range	Number of Acres of Land: Acres	Units	No. School District	Indicate Homestead Yes or No	Assessor's Valuation: True and Full Value of Lands Exclusive of Structures and Improvements (Dollars)	Structures & Improvements: True and Full Value of Structures Other than those entitled to Attached to Real Estate (Dollars)	True and Full Value of Machinery Other than those entitled to Attached to Real Estate (Dollars)	Total True and Full Value of Lands including all Structures, Improvements and Machinery (Dollars)	Assessed Value of Homesteads not to Exceed at 20 per cent Class 3B (Dollars)	Assessed Value of Remainder at 33⅓ per cent Class 3 (Dollars)	Total Assessed Value of Lands including all Structures, Improvements and Machinery (Dollars)	Equalized Values: Total Assessed Value as Equalized by the County Board of Review (Dollars)	Total Assessed Value as Equalized by the County Board (Dollars)	Total Assessed Value as Equalized by the Department of Taxation (Dollars)	Sold for Taxes / Old for Taxes
1	Nels D. Olson		NE¼ of NE¼	21	141	31	40		5												
2	" "		NW¼ of NE¼				40														
3	" "		SW¼ of NE¼				40														
4	" "		SE¼ of NE¼				40														
5																					
6	" "		NE¼ of NW¼				40														
7	" "		NW¼ of NW¼				40														
8	" "		SW¼ of NW¼				40														
9	" "		SE¼ of NW¼				40														
10																					
14	U. S. of America		NE¼ of SW¼																		
12	U. S. of America		NW¼ of SW¼																		
13	U. S. of America		SW¼ of SW¼																		
14	U. S. of America		SE¼ of SW¼																		
15																					
16	~~Charlie John Mayers~~ Ollie Bennett		NE¼ of SE¼				40														
17	~~L.J. Mathieson~~		NW¼ of SE¼				40														
18	" "		SW¼ of SE¼				40														
19	~~Charlie John Mayers~~ Ollie Bennett		SE¼ of SE¼				40														
20																					

	Valuations by School Districts as Equalized by Department of Taxation: District No. ..... Mills ..... Dollars	District No. 5 Mills 43.4 Dollars	District No. ..... Mills ..... Dollars	District No. ..... Mills ..... Dollars	Rate and Tax Less Homestead Exemption ..... Mills ..... Dollars	State Tax on Non-Homestead 6.54 Mills $ cts.	Total General Tax $ cts.	Special Taxes $ cts.	$ cts.	$ cts.	$ cts.	Total Taxes $ cts.	Paid	When Paid: Month Day Year	Number of Receipt	March Settlement 1946 $ cts.	June Settlement 1946 $ cts.	Penalty $ cts.	November Settlement 1946 $ cts.	Penalty $ cts.	Collection in First Monday in January 1947 $ cts.	Penalty $ cts.	Delinquent on First Monday in January 1947 $ cts.	Total Delinquent Tax and Penalty $ cts.	Remarks
1		74			1014	48						1062 1	PAID IN FULL	JUL 23 1946											
2		74			1014	48						1062 2	PAID IN FULL	JUL 23 1946											
3		74			1014	48						1062 3	PAID IN FULL	JUL 23 1946											
4		74			1014	48						1062 4	PAID IN FULL	JUL 9 1946											
5												5			9274		8496								
6		74			1014	48						1062 6	PAID IN FULL	JUL 23 1946											
7		74			1014	48						1062 7	PAID IN FULL	JUL 23 1946											
8		74			1014	48						1062 8	PAID IN FULL	JUL 23 1946											
9		74			1014	48						1062 9	PAID IN FULL	JUL 23 1946											
10												10													
11												11													
12												12													
13												13													
14												14													
15												15													
16	H 91				1248							1248 16	PAID IN FULL	JUN 26 1946	7246		1248								
17		74			1014	48						1062 17	PAID IN FULL	JUN 14 1946	7022		1062								
18		74			1014	48						1062 18	PAID IN FULL	JUN 14 1946	7022		1062								
19	H 74				1014							1014 19	PAID IN FULL	JUN 26 1946	7246		1014								
20												20													
	H 165 740 905				12402	480						12882													

Sold for Taxes

Old for Taxes

Assessment Roll and Tax List of Unplatted Real Property in the Town of Shingobee

Form 4 C.D. — Minnesota Series No. 6

Unplatted Real Estate Assessed at 33⅓ Per Cent of True and Full Value; Attached Machinery at 33⅓ Per Cent of True and Full Value, Homesteads, up to True and Full Value of $1000, Assessable at 20 Per Cent, Class IIB; Remainder at 33⅓ Per Cent, Class 3.

Cass County, Minnesota, for Taxes the Year 1945.

	In Whose Name Assessed	To Whom Transferred	Description of Property: Subdivision	Sec. or Lot	Town or Block	Range	Number of Acres of Land: Acres	Hms	No. School District	Indicate Homestead Yes or No	Assessor's Valuation: True and Full Value of Lands (Including Improvements)	Structures & Improvements: True and Full Value of Other Structures	True and Full Value of Machinery (Optional) Attached to Real Estate	Total True and Full Value of Lands (Including all Structures, Improvements and Machinery)	Assessed Value of Homestead (not to be in excess of 20 per cent Class II)	Assessed Value of Remainder at 33⅓ per cent Class 3	Total Assessed Value of Lands (Including all Structures, Improvements and Machinery)	Equalized Values: Total Assessed Value as Equalized by the County Board of Review	Total Assessed Value as Equalized by the County Board	Total Assessed Value as Equalized by the Department of Taxation	Sold for Taxes	Valuations by School Districts as Equalized by Department of Taxation: District No. 3 Rate 13 Mills	District No. Rate Mills	District No. Rate Mills	District No. Rate Mills	Rate due Tax Less Homestead Exemption Mills	State Tax on Non-Homestead 6.5 Mills	Total General Tax	Special Taxes	Total Taxes	Paid	When Paid Month Day Year	Number of Receipt	March Settlement 1946	June Settlement 1946	Penalty	November Settlement 1946	Penalty	Collection in First Monday in January 1947	Penalty	Delinquent on First Monday in January 1947	Total Delinquent Tax and Penalty	Remarks
							Dollars				Dollars	Dollars	Dollars	Dollars	Dollars	Dollars	Dollars	Dollars	Dollars	Dollars		Dollars	Dollars	Dollars	Dollars	$ cts.	$ cts.	$ cts.	$ cts.	$ cts.	$ cts.	$ cts.	$ cts.				$ cts.	$ cts.	$ cts.	$ cts.	$ cts.	$ cts.	$ cts.	$ cts.	$ cts.	$ cts.	
1	U. S. of America		NE¼ of NE¼	22	141	31			5																																				
2	U. S. of America		NW¼ of NE¼																																										
3	U. S. of America		SW¼ of NE¼																																										
4	U. S. of America		SE¼ of NE¼																																										
5																																													
6	U. S. of America		NE¼ of NW¼																																										
7	U. S. of America		NW¼ of NW¼																																										
8	U. S. of America		SW¼ of NW¼																																										
9	U. S. of America		~~SE¼ of NW¼~~ Lot 3																																										
10																																													
11	U. S. of America		~~NE¼ of SW¼~~ " 2																																										
12	U. S. of America		~~NW¼ of SW¼~~ " 4																																										
13	State of Minnesota		~~SW¼ of SW¼~~ " 5																																										
14	Daniel Walsh		~~SE¼ of SW¼~~ " 1				24.25																74			1014	48				1062	PAID IN FULL	JUL 2 3 1946	9735		1062										
15																																													
16	U. S. of America		NE¼ of SE¼																																										
17	U. S. of America		NW¼ of SE¼																																										
18	U. S. of America		SW¼ of SE¼																																										
19	U. S. of America		SE¼ of SE¼																																										
20																																													
																							74			1014	48				1062															

Assessment Roll and Tax List of Unplatted Real Property in the Town of Shingobee

Form 1 CD

Unplatted Real Estate Assessed at 33⅓ Per Cent of True and Full Value: Attached Machinery at 33⅓ Per Cent of True and Full Value. Homesteads, up to True and Full Value of $4000, Assessable at 20 Per Cent, Class 3B; Remainder at 33⅓ Per Cent, Class 3.

141-31

Line	In Whose Name Assessed	To Whom Transferred	Subdivision	Sec. or Lot	Town or Block	Range	Acres	100ths	No. School District	Indicate Homestead Yes or No	True and Full Value of Lands Exclusive of Structures and Improvements (Dollars)	Structures & Improvements: True and Full Value of Buildings and Other Structures (Dollars)	Structures & Improvements: True and Full Value of Machinery Permanently Attached to Real Estate (Dollars)	Total True and Full Value of Lands Including all Structures, Improvements and Machinery (Dollars)	Assessed Value of Homesteads up to $4,000 at 20 per cent Class 3B (Dollars)	Assessed Value of Remainder at 33⅓ per cent Class 3 (Dollars)	Total Assessed Value of Lands Including all Structures, Improvements and Machinery (Dollars)	Total Assessed Value as Equalized by the Board of Review (Dollars)	Total Assessed Value as Equalized by the County Board (Dollars)	Total Assessed Value as Equalized by the Department of Taxation (Dollars)	Sold for Taxes
1	U. S. of America		NE¼ of NE¼	23	141	31			5												
2	U. S. of America		NW¼ of NE¼																		
3	U. S. of America		SW¼ of NE¼																		
4	U. S. of America		SE¼ of NE¼																		
5																					
6	U. S. of America		NE¼ of NW¼																		
7	U. S. of America		NW¼ of NW¼																		
8	U. S. of America		SW¼ of NW¼																		
9	U. S. of America		SE¼ of NW¼																		
10																					
11	Mattie Krueger		NE¼ of SW¼				40														Abate #2737
12	" "		NW¼ of SW¼				40														" "
13	" "		SW¼ of SW¼				40														" "
14	" "		SE¼ of SW¼				40														" "
15																					
16	U. S. of America		NE¼ of SE¼																		
17	U. S. of America		NW¼ of SE¼																		
18	Annie Marie Johnson + Caroline C. Lindstrom		SW¼ of SE¼				40														
19	" " " "		~~SE¼ of SE¼~~ Lot 1				29	50													
20																					
							229	50													

Cass County, Minnesota, for Taxes for the Year 1945.

Line	Valuations by School Districts as Equalized by Department of Taxation: District No. ... Rate ... Mills (Dollars)	District No. 13 Rate 12.16 Mills (Dollars)	District No. ... Rate ... Mills (Dollars)	District No. ... Rate ... Mills (Dollars)	Rate and Tax Less Homestead Exemption ... Mills ($ cts.)	State Tax on Non-Homestead 6.54 Mills ($ cts.)	Total General Tax ($ cts.)	Special Taxes ($ cts.)	Special Taxes ($ cts.)	Special Taxes ($ cts.)	Special Taxes ($ cts.)	Total Taxes ($ cts.)	Line	Paid	When Paid (Month Day Year)	Number of Receipt	March Settlement 1946 ($ cts.)	June Settlement 1946 ($ cts.)	Penalty ($ cts.)	November Settlement 1946 ($ cts.)	Penalty ($ cts.)	Collections to First Monday in January 1947 ($ cts.)	Penalty ($ cts.)	Delinquent on First Monday in January 1947 ($ cts.)	Total Delinquent Tax and Penalty ($ cts.)	Remarks
1													1													
2													2													
3													3													
4													4													
5													5													
6													6													
7													7													
8													8													
9													9													
10													10													
11		98			13 44	64						14 08	11	2nd Half Paid 1st Half Paid	OCT 8 1946 MAY 31 1946	11010										
12		59			8 10	38						8 48	12	2nd Half Paid 1st Half Paid	OCT 8 1946 MAY 31 1946	5712		34 63 ✓		34 13						
13		59			8 10	38						8 48	13	2nd Half Paid 1st Half Paid	OCT 8 1946 MAY 31 1946											
14		266			36 48	1 74						38 22	14	2nd Half Paid 1st Half Paid	OCT 8 1946 MAY 31 1946											
15													15													
16													16													
17													17													
18		99			13 58	66						14 24	18	PAID IN FULL	FEB 11 1946	911	35 06									
19		145			19 88	94						20 82	19	PAID IN FULL	FEB 11 1946											
20													20													
		726			99 58	4 74						104 32														

Assessment Roll and Tax List of Unplatted Real Property in the Town of Shingobee

Form 6-1-D (with Sys-Bound, Unbound)

Unplatted Real Estate Assessed at 33⅓ Per Cent of True and Full Value; Attached Machinery at 33⅓ Per Cent of True and Full Value; Homestends, up to True and Full Value of $4000, Assessable at 20 Per Cent, Class 1B; Remainder of 33⅓ Per Cent, Class 3.

Cass County, Minnesota, for Taxes for the Year 1945.

	In Whose Name Assessed	To Whom Transferred	Description of Property: Subdivision	Sec. or Lot	Town or Block	Range	Number of Acres of Land: Acres	100ths	No. School District	Built-on Homestead Yes or No	Assessor's Valuation: True and Full Value of Lands Exclusive of Structures and Improvements (Dollars)	Structures & Improvements: True and Full Value of Build-ings and Other Structures (Dollars)	True and Full Value of Machinery Assessable Subject to Real Estate (Dollars)	Total True and Full Value of Lands Including all Structures, Improvements and Machinery (Dollars)	Assessed Value of a Homestead Not to Exceed $4000 at 20 Per Cent Class 1B (Dollars)	Amount Assessed Remainder at 33⅓ per cent Class 3 (Dollars)	Total Assessed Value of Lands Including all Structures, Improvements and Machinery (Dollars)	Equalized Values: Total Assessed Value as Equalized by the Board of Review (Dollars)	Total Assessed Value as Equalized by the County Board (Dollars)	Total Assessed Value as Equalized by the Department of Taxation (Dollars)	Sold for Taxes	Valuations by School Districts as Equalized by Department of Taxation: District No. ..... Rate ..... Mills (Dollars)	District No. ..... Rate ..... Mills (Dollars)	District No. ..... Rate ..... Mills (Dollars)	District No. ..... Rate ..... Mills (Dollars)	Rate and Tax Less Homestead Exemption ..... Mills ($ cts.)	State Tax on Non-Homestead 6.25 Mills ($ cts.)	Total General Tax ($ cts.)	Special Taxes ($ cts.)	Total Taxes ($ cts.)	Paid	When Paid: Month Day Year	Number of Receipt	March Settlement 1946 ($ cts.)	June Settlement 1946 ($ cts.)	Penalty ($ cts.)	November Settlement 1946 ($ cts.)	Penalty ($ cts.)	Collections to First Monday in January 1947 ($ cts.)	Penalty ($ cts.)	Delinquent on First Monday in January 1947 ($ cts.)	Total Delinquent Tax and Penalty ($ cts.)	Remarks
1	U. S. of America		NE ¼ of NE ¼	24	141	31			5																																									
2	U. S. of America		NW ¼ of NE ¼																																															
3	U. S. of America		SW ¼ of NE ¼																																															
4	U. S. of America		SE ¼ of NE ¼																																															
5																																																		
6	U. S. of America		NE ¼ of NW ¼																																															
7	Hugh & Ruth Norton		NW ¼ of NW ¼				40																																											
8	" " "		SW ¼ of NW ¼				40																																											
9	Hugh V. Norton		~~SE ¼ of NW ¼~~ Lot 2				28.75																																											
10																																																		
11			NE ¼ of SW ¼																																															
12	Hugh V. Norton		~~NW ¼ of SW ¼~~ " 1				37																																											
13			SW ¼ of SW ¼																																															
14			SE ¼ of SW ¼																																															
15																																																		
16	U. S. of America		NE ¼ of SE ¼																																															
17	U. S. of America		~~NW ¼ of SE ¼~~ " 3																																															
18	U. S. of America		~~SW ¼ of SE ¼~~ " 4 less Rd																																															
19	U. S. of America		SE ¼ of SE ¼																																															
20																																																		
							145.75																																											

	Valuations by School Districts as Equalized by Department of Taxation: District No. ..... Rate ..... Mills (Dollars)	District No. 5 Rate 16.13 Mills (Dollars)	District No. ..... Rate ..... Mills (Dollars)	District No. ..... Rate ..... Mills (Dollars)	Rate and Tax Less Homestead Exemption ..... Mills ($ cts.)	State Tax on Non-Homestead 6.25 Mills ($ cts.)	Total General Tax ($ cts.)	Special Taxes ($ cts.)	Total Taxes ($ cts.)	Paid	When Paid: Month Day Year	Number of Receipt	March Settlement 1946 ($ cts.)	June Settlement 1946 ($ cts.)	Penalty ($ cts.)	November Settlement 1946 ($ cts.)	Penalty ($ cts.)	Collections to First Monday in January 1947 ($ cts.)	Penalty ($ cts.)	Delinquent on First Monday in January 1947 ($ cts.)	Total Delinquent Tax and Penalty ($ cts.)	Remarks
1																						
2																						
3																						
4																						
5																						
6																						
7		H 44			6.04				6.04	1st Half Paid	2nd Half Paid OCT 25 1946		6.04	6.04		6.04						
8		H 44			6.04				6.04	1st Half Paid	2nd Half Paid OCT 25 1946		6.04									
9		H 44			6.04				6.04	1st Half Paid	2nd Half Paid OCT 25 1946		6.04	3.02		3.02						
10																						
11																						
12		H 34			4.66				4.66	1st Half Paid	2nd Half Paid OCT 25 1946		4.66	2.33		2.33						
13																						
14																						
15																						
16																						
17																						
18																						
19																						
20		H 166			22.78				22.78													

Assessment Roll and Tax List of Unplatted Real Property in the Town of Shingalee

Unplatted Real Estate Assessed at 33⅓ Per Cent of True and Full Value; Attached Machinery at 33⅓ Per Cent of True and Full Value. Homesteads, up to True and Full Value of $1000, Assessable at 20 Per Cent, Class (1) Remainder at 33⅓ Per Cent, Class 3.

Cass County, Minnesota, for Taxes for the Year 1945.

In Whose Name Assessed	To Whom Transferred	Description of Property: Subdivision	Sec. or Lot	Town or Block	Range	Number of Acres of Land: Acres	Mills	No. School District	Unplatted Homestead Yes or No	Assessor's Valuation: True and Full Value of Lands Exclusive of Structures and Improvements	True and Full Value of Structures and Improvements	True and Full Value of Public Improvements and Other Structures	Total True and Full Value of All Structures, Improvements and Machinery	Assessed Value of Homesteads (20% of all Structures)	Assessed Value of Unplatted Real Estate at 33⅓ per cent Class 3	Equalized Values: Total Assessed Value of Lands Including all Structures, Improvements and Machinery	Total Assessed Value as Equalized by the State Board of Review	Total Assessed Value as Equalized by the Department of Taxation	Sold for Taxes	Remarks
						Dollars				Dollars	Dollars	Dollars	Dollars	Dollars	Dollars	Dollars	Dollars	Dollars		
U. S. of America		1 NE ¼ of NE ¼	25	141	31			5												
U. S. of America		2 NW ¼ of NE ¼																		
U. S. of America		3 SW ¼ of NE ¼ Less Ry Ling																		
U. S. of America		4 SE ¼ of NE ¼																		
Stephen A. + Helen Grace Barry		S100'X200' of 1.25ac of W½ of NE¼ of SW¼				50														
Rudolph Miller et al		6 NE ¼ of NW ¼ Lot 1				16 40														
Mabel D. Shively		(4.25ac of W½ of NE¼ of SW¼ less 33'X200'=300' on E side of Lot 1 & 1.25ac of Lot 1 Cass 19 S 200' less Bottom of Ry & clear land on Shingalee)				3														
Andrew R.S. + Bessie Z. Christie		2 Lots X 100' X 200' + a point of NE X NW + Lot 4 (Lot 2 less Ry right, point on SE corner of E½ of Lot 4 W(120)				14 45														
Seli Caroline Larson		9 SE ¼ of NW ¼ Lot 2				49 71														
Andrew R.S. + Bessie Z. Christie		10 E½ of the W½ of SW¼ except 6 & 7 & Key				21 61														
Harold H. Haase + Sylvia Haase		11 W½ of NE ¼ of SW ¼ & S Shively less 1.25 ac Lot 3 less part of Crescent Beach + Lot 5 on +				20 36														
R.E. Dodson		12 NW ¼ of SW ¼ except 6 & 7 & Key Sec				6														
Frank + Elizabeth Hirschfield		Sec of Lot 3																		
Harold H. Haase + Sylvia Haase		13 SW ¼ of SW ¼ W½ of Lot 4 less 1.25ac on lakeshore +				5														
Frank + Elizabeth Hirschfield		14 SE ¼ of SW ¼ less 50'X400'				3 75														
U. S. of America		15 50'X 389' on E. side of Crescent Beach				33														
U. S. of America		16 NE ¼ of SE ¼ less Ry right of way																		
W. F. Meck		17 NW ¼ of SE ¼ " " " " less Ry & less triangular piece Ry & less triangular																		
Andrew R.S. + Bessie Z. Christie		18 SW ¼ of SE ¼ piece to Leidner				35 33														
Hilding E. Christoffersen		19 SE ¼ of SE ¼ less Ry right of way				28 73														
		20 Bounded on N by 5 Rd, bounded on S by Lake, bounded on W by line 50' off E boundary of Lot 26, Sec 1, Crescent Beach, on E side of Lot 4 Lot 3 Sec 25-141-31 less Shively tract				44														

Assessor's Valuation — Equalized Values

	Valuations by School Districts as Equalized by Department of Taxation: District No. ..... Rate ..... Mills	District No. 5 Rate 43.14 Mills	District No. ..... Rate ..... Mills	District No. ..... Rate ..... Mills	Rate and Tax Less Homestead Exemption ..... Mills	State Tax on Non-Homestead 4.54 Mills	Total General Tax	Special Taxes	Total Taxes	Paid	When Paid: Month Day Year	Number of Receipt	March Settlement 1946	June Settlement 1946	Penalty	November Settlement 1946	Penalty	Collections to First Monday in January 1947	Penalty	Delinquent on First Monday in January 1947	Penalty	Total Delinquent Tax and Penalty	Remarks
	Dollars	Dollars	Dollars	Dollars	$ cts.	$ cts.	$ cts.	$ cts.	$ cts.				$ cts.	$ cts.	$ cts.	$ cts.	$ cts.	$ cts.	$ cts.	$ cts.	$ cts.	$ cts.	
1																							
2																							
3																							
4																							
5	93		1262	64					1326 5	PAID IN FULL	JUN 11 1946	6120		1326									
6	40		548	26					574 6	PAID IN FULL	JUL 3 1946	8208		574									
7	467		918						918 7	PAID IN FULL	JUN 21 1946	7131		918									
8	184		2524	120					2644 8	PAID IN FULL	JUL 9 1946	8548		2644									
9	74		1014	48					1062 9	2nd Half Paid 1st Half Paid	OCT 26 1946 MAY 25 1946	1371		531		531							
10	54		740	36					776 10	PAID IN FULL	JUL 9 1946	8548		776									
11	316		4334	206					4540 11	PAID IN FULL	APR 16 1946	4303		4540									
12	422		302						302 12	PAID IN FULL	MAR 4 1946	4802		302	302								
13	32		438	20					458 13	PAID IN FULL	JUN 21 1946	7132		458									
14	17		260	12					272 14	PAID IN FULL	APR 16 1946	4303		272									
15	120		1784	86					1870 15	PAID IN FULL	JUN 21 1946	7132		1870									
16																							
17																							
18	84		1152	56					1208 18	PAID IN FULL	JUL 9 1946	8548		2012									
19	56		768	36					804 19	PAID IN FULL	JUL 9 1946												
20	79		1084	52					1136 20	PAID IN FULL	FEB 22 1946	4051	1136										
	7429		17125	758					17886														
	1160																						
	12589																						

Abate 2536
" "

Assessment Roll and Tax List of Unplatted Real Property in the Town of Shingobee

Form 4-D. Unplatted Real Estate Assessed at 33⅓ Per Cent of True and Full Value: Attached Machinery at 33⅓ Per Cent of True and Full Value, Homesteads, up to True and Full Value of $1000, Assessable at 20 Per Cent, Class (b); Remainder at 33⅓ Per Cent, Class 3.

In Whose Name Assessed	To Whom Transferred	Description of Property: Subdivision	Sec. or Lot	Town or Block	Range	Number of Acres of Land: Acres	Hdths	No. School District	Indicate Homestead Assessed Yes or No	Assessor's Valuation: True and Full Value of Lands Exclusive of Structures and Improvements	Structures & Improvements: True and Full Value of Dwellings and Other Structures	True and Full Value of Machinery (only Attached to Real Estate)	Total True and Full Value of Lands (including all Structures, Improvements and Machinery)	Assessed Value of Lands (including all Structures, Improvements and Machinery) at 20 per cent Class (b)	Assessed Value of Homesteads (up to $1000 at 20 per cent Class (b))	Equalized Values: Total Assessed Value as Equalized by the Board of Review	Total Assessed Value as Equalized by the County Board	Total Assessed Value as Equalized by the Department of Taxation	Sold for Taxes
						Acres	Hdths			Dollars	Dollars	Dollars	Dollars	Dollars	Dollars	Dollars	Dollars	Dollars	
Ralph Leroy + Althea Winifred Rogers		100' of E½ of the S of Lot 4																	
		1 NE¼ of NE¼	25	141	31	12		5											
		100' of E½ of the N of Lot 4																	
		2 NW¼ of NE¼																	
Jens Pederson		200'X350' of Lot 4																	
		3 ~~SW¼ of NE¼~~																	
Doran E. Kay		W 100' of E½ of the S of Lot 4 lying between																	
		4 SE¼ of NE¼ + NW¼ of SW¼ + Sec. Mile Lake				1.61													
		5																	
Anna Laura + John J. O'Donnell		So. on lakeshore of Christofferson																	
		6 NE¼ of NW¼ Incl.				30													
		30' on Hy of add. 19																	
		7 NW¼ of NW¼				12													
~~Stephen A. + Helen Grace Barry~~		50'X200' of Lot 4																	
		8 SW¼ of NW¼				23													
		9 SE¼ of NW¼																	
G. W. Shaffer		100'X200' of Lot 4 of NE¼ of SW¼ +																	
		10 60'X200' + 60'X60' of Lot 4				80													
		11 NE¼ of SW¼																	
Otto S. Andrew J. Blodgett + Anne Edith Blodgett		Triangular piece in SE cor. of E½ of Lot 4 +																	
		12 " " " SW cor. of SW¼ of SE¼				50													
		13 SW¼ of SW¼																	
~~Stephen A. + Nellie Grace Barry~~		Pace of Lot 4																	
		14 ~~SE¼ of SW¼~~				50													
		15 5.75 acs of NE¼ of SW¼																	
		about 5 acs of Lot 3																	
Hans W. + Edith M. Jensen		16 ~~NE¼ of SE¼~~				5.75													
		17 NW¼ of SE¼				6													
		18 SW¼ of SE¼																	
		19 SE¼ of SE¼																	
		20																	

	Validations by School Districts as Equalized by Department of Taxation: District No. ..... Base ..... Mills	District No. ..... Base ..... Rate ..... Mills	District No. ..... Base ..... Mills	District No. ..... Rate ..... Mills	Rate and Tax Less Homestead Exemption ..... Mills	State Tax on Non-Homestead 6.22 Mills	Total General Tax	Special Taxes	Total Taxes	Paid	When Paid	Number of Receipt	March Settlement 1946	June Settlement 1946	Penalty	November Settlement 1946	Penalty	Collections to First Monday in January 1947	Penalty	Delinquent on First Monday in January 1947	Penalty	Total Delinquent Tax and Penalty	Remarks
	Dollars	Dollars	Dollars	Dollars	$ cts.	$ cts.	$ cts.	$ cts.	$ cts.		Month Day Year		$ cts.	$ cts.	$ cts.	$ cts.	$ cts.	$ cts.	$ cts.	$ cts.	$ cts.	$ cts.	
1	134				1838	88			1926	PAID IN FULL	JUN 5 1946	6676		1926									
2																							
3	H 32				438				438	PAID IN FULL	MAY 24 1946	5184		438									
4	124				1700	82			1782	PAID IN FULL	JUL 23 1946	9737		1782									
5																							
6	72				988	48			1036	PAID IN FULL	MAY 10 1946	4737		1166									
7	9				124	06			130	PAID IN FULL	MAY 10 1946												
8	15				206	10			216	PAID IN FULL	JUN 11 1946	6120		216									
9																							
10	112				1536	74			1610	PAID IN FULL	MAR 22 1946	3650		1610									
11																							
12	131				1796	86			1882	PAID IN FULL	JUN 13 1946	7260		1882									
13																							
14	92				1260	60			1322	PAID IN FULL	JUN 11 1946	6120		1322									
15	32				438	20			458	PAID IN FULL	JUN 11 1946												
16	H 12				164				164	PAID IN FULL	MAR - 7 1946	3312		164									
17																							
18																							
19																							
20																							
	H 44				10490	474																	
	721																						
	765								10964														

Assessment Roll and Tax List of Unplatted Real Property in Cass County, Minnesota, for Taxes for the Year 1945.

Unplatted Real Estate Assessed at 33⅓ Per Cent of True and Full Value: Attached Machinery at 33⅓ Per Cent of True and Full Value, He

	In Whose Name Assessed	To Whom Transferred	Description of Property: Subdivision	Sec. or Lot	Town or Block	Range	Number of Acres of Land (Acres / 100ths)	No. School District	Indicate Homestead Yes or No.
1	Ethel B. Vickers et al		NE¼ of NE¼ Lot 1	26	141	31	57.25	5	
2			NW¼ of NE¼						
3			SW¼ of NE¼						
4	" "		SE¼ of NE¼ - 2				54.77		
5									
6	Louis Krueger		NE¼ of NW¼				39		
7	" "		NW¼ of NW¼				39.75		
8	State of Minnesota		SW¼ of NW¼						
9	State of Minnesota		SE¼ of NW¼						
10	Edmund C. & Mathilda J. Thames		18 acs of Lot 3 lies Burns tract				18		
11	U. S. of America		NE¼ of SW¼						
12	U. S. of America		NW¼ of SW¼						
13	U. S. of America		SW¼ of SW¼ Lot 6						
14	U. S. of America		SE¼ of SW¼ " 5						
15	Ethel B. Burns		15 rds of E 3 ac of Lot 3 Burns tract on Portage Lake				25		
16	Robt E. Dobney		NE¼ of SE¼ lies Thames tract				7.87		
17			NW¼ of SE¼						
18	Robt E. Dobney - A. C. Kleinegger		SW¼ of SE¼ Lot 4				57.86		
19			SE¼ of SE¼						
20	Ethel B. Burns		Part of Lot 3 along Wahore road				5		

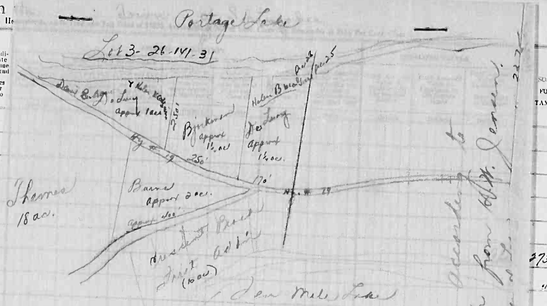

	Sold for Taxes	Validations by School Districts as Equalized by Department of Taxation: District No. ..... Rate ..... Mills	District No. 4 Rate 1.5 Mills	District No. ..... Rate ..... Mills	District No. ..... Rate ..... Mills	Dollars	Dollars	Dollars	Dollars	Rate and Tax Less Homestead Exemption ..... Mills	State Tax on Non-Homestead 4.5 Mills	Total General Tax	Special Taxes				Total Taxes	Paid	When Paid (Month Day Year)	Number of Receipt	March Settlement 1946	June Settlement 1946	Penalty	November Settlement 1946	Penalty	Collections to First Monday in January 1947	Penalty	Delinquent on First Monday in January 1947	Total Delinquent Tax and Penalty	Remarks
1			97							1262	60						1322	PAID IN FULL	JUN 5 1946												
2																															
3																				6684		2644									
4			97							1262	60						1322	PAID IN FULL	JUN 5 1946												
5																															
6			59							810	38						848	2nd Half Paid	OCT 1 1946	17810											
7			59							810	38						848	1st Half Paid	MAY 31 1946	5712		848		848							
8																		2nd Half Paid	OCT 1 1946												
9																	848	1st Half Paid	MAY 31 1946												
10			55							754	36						790	PAID IN FULL	FEB 2 1946	684	790										
11																															
12																															
13																															
14																															
15	Sold for Taxes		3							42	02						44	PAID IN FULL	FEB 19 1946	1639	44										
16	Sold for Taxes		32							438	20						458	PAID IN FULL	FEB 29 1946	2514	458										
17																															
18			148							2030	96						2126	PAID IN FULL	APR 29 1946	4599		2126									
19																															
20	Sold for Taxes		15							200	10						216	PAID IN FULL	FEB 19 1946	1639	216										
			555							7614	360						7974														

Assessment Roll and Tax List of Unplatted Real Property in the Town of Shingobee

Unplatted Real Estate Assessed at 33⅓ Per Cent of True and Full Value; Attached Machinery at 33⅓ Per Cent of True and Full Value, Homesteads, up to True and Full Value of $1000, Assessable at 20 Per Cent, Class 1; Remainder at 33⅓ Per Cent, Class 3.

	In Whose Name Assessed	To Whom Transferred	Description of Property: Subdivision	Sec. or Lot	Town or Block	Range	Number of Acres of Land	No. School District	Assessor's Valuation: True and Full Value of Lands Exclusive of Structures and Improvements (Dollars)	Structures & Improvements: True and Full Value of Buildings and Other Structures (Dollars)	True and Full Value of Machinery Not Attached to Real Estate (Dollars)	Total True and Full Value of Real Property Including all Improvements and Machinery (Dollars)	Assessed Value of Homesteads not to Exceed 20 per cent Class 1 (Dollars)	Assessed Value of Remainder at 33⅓ per cent Class 3 (Dollars)	Total Assessed Value of Lands (including all Structures, Improvements and Machinery) (Dollars)	Equalized Values: Total Assessed Value as Equalized by Tax Board of Review (Dollars)	Total Assessed Value as Equalized by the County Board (Dollars)	Total Assessed Value as Equalized by the Department of Taxation (Dollars)	Sold for Taxes (Dollars)
1	Ethel B. Vickers et al		NE¼ of NE¼ Lot 1	26	141	31	53.25	5											
2			NW¼ of NE¼																
3	" "		SW¼ of NE¼																
4			SE¼ of NE¼ = 2				54.77												
5																			
6	Louis Krueger		NE¼ of NW¼				39												
7	" " State of Minnesota		NW¼ of NW¼				39.75												Delq. 2737
8	State of Minnesota		SW¼ of NW¼																" "
9			SE¼ of NW¼																
10	Edmund C. + Mathilda J. Thames U. S. of America		18 acs of Lot 3 less Burns tract				18												
11	U. S. of America		NE¼ of SW¼																
12			NW¼ of SW¼																
13	U. S. of America		SW¼ of SW¼ Lot 6																
14	U. S. of America		SE¼ of SW¼ " 5																
15	Ethel B. Burns		W 250 ft of E 500 ft of Lot 3 between Lot 4 + Portage lake				1.00												
16	Robt E. DeLong		15 rods of E 500 ft of Lot 3 between Lot 4 + Portage lake				2.5												
17			Lot 3 lake end from portage channel to Lot 4																
18			NE¼ of SE¼ less Burns tract				7.87												SOLD FOR TAXES
19			NW¼ of SE¼																SOLD FOR TAXES
20	Robt E. DeLong, A. C. Kleinegger		SW¼ of SE¼ Lot 4				57.86												
21			SE¼ of SE¼																
22	Ethel B. Burns		Party Lot 3 along lakeshore road				5												SOLD FOR TAXES

Cass County, Minnesota, for Taxes for the Year 1945.

	Valuations by School Districts as Equalized by Department of Taxation: District No. 2 Rate 43 Mills (Dollars)	District No. ..... Rate ..... Mills (Dollars)	District No. ..... Rate ..... Mills (Dollars)	District No. ..... Rate ..... Mills (Dollars)	Rate and Tax Less Homestead Exemption ..... Mills ($ cts.)	State Tax on Non-Homestead 4.5 Mills ($ cts.)	Total General Tax ($ cts.)	Special Taxes ($ cts.)	Total Taxes ($ cts.)	Paid	When Paid: Month Day Year	Number of Receipt	March Settlement 1946 ($ cts.)	June Settlement 1946 ($ cts.)	Penalty ($ cts.)	November Settlement 1946 ($ cts.)	Penalty ($ cts.)	Collection to First Monday in January 1947 ($ cts.)	Penalty ($ cts.)	Delinquent on First Monday in January 1947 ($ cts.)	Total Delinquent Tax and Penalty ($ cts.)	Remarks
1	97				1262	60			1322	PAID IN FULL	JUN 5 1946											
2												2	6684	2644								
3												3										
4	97				1262	60			1322	PAID IN FULL	JUN 5 1946	4										
5												5										
6	59				810	38			848	2nd Half Paid	OCT 8 1946	1316										
7	59				810	38			848	1st Half Paid	MAY 31 1946	5713		848		848						
8									848	2nd Half Paid	OCT 8 1946	1317										
9										1st Half Paid	MAY 31 1946											
10	55				754	36			790	PAID IN FULL	FEB 2 1946	684	790									
11												11										
12												12										
13												13										
14												14										
15	3				42	02			44	PAID IN FULL	FEB 19 1946	1639	44									
16	32				438	20			458	PAID IN FULL	FEB 25 1946	2514	458									
17												17										
18	148				2030	96			2126	PAID IN FULL	APR 29 1946	4599		2126								
19												19										
20	15				206	10			216	PAID IN FULL	FEB 28 1946	1639	216									
	555				7614	360			7974													

Assessment Roll and Tax List of Unplatted Real Property in the Town of Shingobee

Unplatted Real Estate Assessed at 33⅓ Per Cent of True and Full Value: Attached Machinery at 33⅓ Per Cent of True and Full Value, Homesteads, up to True and Full Value of $4000, Assessable at 20 Per Cent, Class 3; Unplatted at 33⅓ Per Cent, Class 3.

	In Whose Name Assessed	To Whom Transferred	Description of Property: Subdivision	Sec. or Lot	Town or Block	Range	Number of Acres of Land (Acres)	Mills	No. School District	Indicate Homestead Yes or No	Assessor's Valuation: True and Full Value of Lands Exclusive of Structures and Improvements (Dollars)	Structures & Improvements: True and Full Value of Buildings and Other Structures (Dollars)	True and Full Value of Machinery Permanently Attached to Real Estate (Dollars)	Total True and Full Value of Lands, Structures, Improvements and Machinery (Dollars)	Assessed Value of Homestead not to Exceed 20 per cent Class 3B (Dollars)	Assessed Value of Remainder at 33⅓ per cent Class 3 (Dollars)	Total Assessed Value of Lands Including all Structures, Improvements and Machinery (Dollars)	Equalized Values: Total Assessed Value as Equalized by the Board of Review (Dollars)	Total Assessed Value as Equalized by the County Board (Dollars)	Total Assessed Value as Equalized by the Department of Taxation (Dollars)	Sold for Taxes
1	U. S. of America		NE ¼ of NE ¼	27	141	31			5												
2	U. S. of America		NW ¼ of NE ¼																		
3	U. S. of America		SW ¼ of NE ¼																		
4	U. S. of America		SE ¼ of NE ¼																		
5																					
6	U. S. of America		~~NE ¼ of NW ¼~~ Lot 1																		
7	U. S. of America	Ole Lunde	~~NW ¼ of NW ¼~~ " 2																		
8	U. S. of America		SW ¼ of NW ¼				40														
9	U. S. of America		SE ¼ of NW ¼																		
10																					
11	U. S. of America	Hattie Olsen	NE ¼ of SW ¼																		
12	U. S. of America		NW ¼ of SW ¼				40														
13	U. S. of America		SW ¼ of SW ¼																		
14			SE ¼ of SW ¼																		
15																					
16	U. S. of America		NE ¼ of SE ¼																		
17	U. S. of America	Geo. Ewen	NW ¼ of SE ¼				40														
18			SW ¼ of SE ¼				40														
19			SE ¼ of SE ¼				40														
20																					

Cass County, Minnesota, for Taxes for the Year 1945.

	Valuations by School Districts as Equalized by Department of Taxation: District No. ..... Rate ..... Mills (Dollars)	District No. 5 Rate 48 Mills (Dollars)	District No. ..... Rate ..... Mills (Dollars)	District No. ..... Rate ..... Mills (Dollars)	Rate and Tax Less Homestead Exemption ..... Mills ($ cts.)	State Tax on Non-Homestead 6.84 Mills ($ cts.)	Total General Tax ($ cts.)	Special Taxes ($ cts.)	Special Taxes ($ cts.)	Special Taxes ($ cts.)	Total Taxes ($ cts.)		Paid	When Paid: Month Day Year	Number of Receipt	March Settlement 1946 ($ cts.)	June Settlement 1946 ($ cts.)	Penalty ($ cts.)	November Settlement 1946 ($ cts.)	Penalty ($ cts.)	Collections to First Monday in January 1947 ($ cts.)	Penalty ($ cts.)	Delinquent on First Monday in January 1947 ($ cts.)	Total Delinquent Tax and Penalty ($ cts.)	Remarks
1												1													
2												2													
3												3													
4												4													
5												5													
6												6													
7												7	1st Half Paid	5 27 46	11995										
8	H 54		740								740	8	2nd Half Paid	NOV 4 1946	1184		370						370		
9												9													
10												10													
11												11													
12	H 54		740								740	12	PAID IN FULL	MAR 1 1946	3185	740									
13												13													
14												14													
15												15													
16												16													
17	74		1014	48							1062	17	PAID IN FULL	JUL 3 1946											
18	74		1014	48							1062	18	PAID IN FULL	JUL 3 1946		880									
19	74		1014	48							1062	19	PAID IN FULL	JUL 3 1946			3186								
20												20													
	H 108																								
	222		4822	144																					
	330										4666														

Assessment Roll and Tax List of Unplatted Real Property in the Town of Shingobee

Form 4-D

Unplatted Real Estate Assessed at 33⅓ Per Cent of True and Full Value; Attached Machinery at 33⅓ Per Cent of True and Full Value, Homesteads, up to True and Full Value of $1000, Assessable at 20 Per Cent, Class (b); Remainder at 33⅓ Per Cent, Class 3.

	IN WHOSE NAME ASSESSED	TO WHOM TRANSFERRED	DESCRIPTION OF PROPERTY: Subdivision	Sec. or Lot	Town or Block	Range	Number of Acres of Land: Active	Number of Acres of Land: Woods	No. School District	Inside Trade Area? Yes or No	ASSESSOR'S VALUATION: True and Full Value of Land of Structures of Improvements (Dollars)	Structures & Improvements: True and Full Value of Structures Iron and Other Structures (Dollars)	True and Full Value of Machinery Permanently Attached to Real Estate (Dollars)	Total True and Full Value of Lands including all Structures, Improvements and Machinery (Dollars)	Assessed Value of Homesteads up to $1,000 at 20 per cent Class (b) (Dollars)	Assessed Value of Remainder at 33⅓ per cent Class 3 (Dollars)	Total Assessed Value of Lands including all Structures, Improvements and Machinery (Dollars)	EQUALIZED VALUES: Total Assessed Value as Equalized by Board of Review (Dollars)	Total Assessed Value as Equalized by the County Board (Dollars)	Total Assessed Value as Equalized by the Department of Taxation (Dollars)	SOLD FOR TAXES
1	Genevieve P. Michelke, Loretta M. Wells + Harvey Plymot		~~NE¼ of NE¼ Lot 1~~	28	141	31	24.75		5												
	U. S. of America		NW¼ of NE¼ " 2																		
	U. S. of America		SW¼ of NE¼ " 11																		
			SE¼ of NE¼																		
	G. P. Michelke, L. M. Wells + H. + W. Plymot		~~NE¼ of NW¼ " 3~~				32.50														
	" " " "		~~NW¼ of NW¼ " 4~~				39.50														SOLD FOR TAXES
	U. S. of America		~~SW¼ of NW¼ " 5~~																		SOLD FOR TAXES
			SE¼ of NW¼																		
			NE¼ of SW¼																		
	U. S. of America		~~NW¼ of SW¼ " 6~~																		
	U. S. of America		~~SW¼ of SW¼ " 7~~																		
	State of Minnesota		~~SE¼ of SW¼ " 8~~																		
	U. S. of America		~~NE¼ of SE¼ " 10~~																		
	Bogardus Clemens Eckman's Etty Hannah Eckman 1/2 Int. +		~~NW¼ of SE¼~~																		
	~~David J. Calhoun~~ Merritt Allen 1/2 Int.		~~SW¼ of SE¼ " 9~~				28.50														
	" " " " "		SE¼ of SE¼				40														
20							165.25														

Cass County, Minnesota, for Taxes for the Year 1945.

	VALUATIONS BY SCHOOL DISTRICTS AS EQUALIZED BY DEPARTMENT OF TAXATION: District No. ..... Rate ..... Mills (Dollars)	District No. 5 Rate 43.14 Mills (Dollars)	District No. ..... Rate ..... Mills (Dollars)	District No. ..... Rate ..... Mills (Dollars)	Rate and Tax Less Homestead Exemption ..... Mills ($ cts.)	State Tax on Non-Homestead 65 Mills ($ cts.)	TOTAL GENERAL TAX ($ cts.)	SPECIAL TAXES ($ cts.)	TOTAL TAXES ($ cts.)	PAID	WHEN PAID (Month Day Year)	Number of Receipt	March Settlement 1946 ($ cts.)	June Settlement 1946 ($ cts.)	Penalty ($ cts.)	November Settlement 1946 ($ cts.)	Penalty ($ cts.)	Collections to Plat Monday in January 1947 ($ cts.)	Penalty ($ cts.)	Delinquent on First Monday in January 1947 ($ cts.)	Total Delinquent Tax and Penalty ($ cts.)	REMARKS
1	H 46				630				630 1	PAID IN FULL	APR 18 1946	4335		630 V								
2									2													
3									3													
4									4													
5									5													
6	74				1014	48			1062 6											1062		
7	99				1358	66			1424 7											1424		
8									8													
9									9													
10									10													
11									11													
12									12													
13									13													
14									14													
15									15													
16									16													
17									17													
18	H 33				452				452 18	PAID IN FULL	JAN - 2 1947											
19	H 44				604				604 19	PAID IN FULL	JAN - 2 1947											
20									20													
	H 123 123 246				4068	104			4172													

Assessment Roll and Tax List of Unplatted Real Property in the Town of Shingobee

Sec. 4 C.D. (sup. sec. 1941) 1946 Unplatted Real Estate Assessed at 33⅓ Per Cent of True and Full Value: Attached Machinery at 33⅓ Per Cent of True and Full Value, Homesteads, up to True and Full Value of $1000, Assessable at 20 Per Cent, Class 3B; Remainder at 33⅓ Per Cent, Class 3.

Cass County, Minnesota, for Taxes for the Year 1945.

	In Whose Name Assessed	To Whom Transferred	Description of Property: Subdivision	Sec. or Lot	Town or Block	Range	Number of Acres of Land: Acres	Mills	No. School District	Half-acre Homestead Yes or No	Assessor's Valuation: True and Full Value of Lands Exclusive of Structures and Improvements (Dollars)	Structures & Improvements: True and Full Value of Dwellings and Other Structures (Dollars)	True and Full Value of Machinery Not Attached to Real Estate (Dollars)	Total True and Full Value of Lands Including all Structures, Improvements and Machinery (Dollars)	Assessed Value of Homesteads up to $1,000 at 20 per cent Class 3B (Dollars)	Assessed Value of Remainder at 33⅓ per cent Class 3 (Dollars)	Total Assessed Value of Lands Including all Structures, Improvements and Machinery (Dollars)	Equalized Values: Total Assessed Value as Equalized by the Board of Review (Dollars)	Total Assessed Value as Equalized by the County Board (Dollars)	Total Assessed Value as Equalized by the Department of Taxation (Dollars)	Sold for Taxes
1	U. S. of America		NE ¼ of NE ¼	29	141	31			5												
2	U. S. of America		NW ¼ of NE ¼																		
3	U. S. of America		SW ¼ of NE ¼																		
4	U. S. of America		SE ¼ of NE ¼																		
5																					
6	U. S. of America		NE ¼ of NW ¼																		
7	U. S. of America		NW ¼ of NW ¼																		
8	State of Minnesota		SW ¼ of NW ¼																		
9	State of Minnesota		SE ¼ of NW ¼																		
10																					
11	State of Minnesota		NE ¼ of SW ¼																		
12	U. S. of America		NW ¼ of SW ¼																		
13	State of Minnesota		SW ¼ of SW ¼																		
14	State of Minnesota		SE ¼ of SW ¼																		
15																					
16	U. S. of America		NE ¼ of SE ¼																		
17	U. S. of America		NW ¼ of SE ¼																		
18	G P Michelke		SW ¼ of SE ¼				40														
19	U. S. of America		SE ¼ of SE ¼																		SOLD FOR TAXES
20																					

Valuations by School Districts as Equalized by Department of Taxation: District No. ..... Rate ..... Mills; District No. 5 Rate 7.8 Mills; District No. ..... Rate ..... Mills; District No. ..... Rate ..... Mills (Dollars)

	Rate and Tax Less Homestead Exemption ..... Mills (Dollars)	State Tax on Non-Homestead 6.34 Mills ($ cts.)	Total General Tax ($ cts.)	Special Taxes ($ cts.)	Total Taxes ($ cts.)	Paid	When Paid: Month Day Year	Number of Receipt	March Settlement 1946 ($ cts.)	June Settlement 1946 ($ cts.)	Penalty ($ cts.)	November Settlement 1946 ($ cts.)	Penalty ($ cts.)	Collections to First Monday in January 1947 ($ cts.)	Penalty ($ cts.)	Delinquent on First Monday in January 1947 ($ cts.)	Total Delinquent Tax and Penalty ($ cts.)	Remarks
1																		
2																		
3																		
4																		
5																		
6																		
7																		
8																		
9																		
10																		
11																		
12																		
13																		
14																		
15																		
16																		
17																		
18	4110	1508			1508												1508	
19																		
20																		
	4110	1508			1508													

Assessment Roll and Tax List of Unplatted Real Property in the Town of Shingobee

Unplatted Real Estate Assessed at 33⅓ Per Cent of True and Full Value: Attached Machinery at 33⅓ Per Cent of True and Full Value. Homesteads, up to True and Full Value of $1000, Assessable at 20 Per Cent, Class 3B; Remainder at 33⅓ Per Cent, Class 3.

Cass County, Minnesota, for Taxes for the Year 1945.

	In Whose Name Assessed	To Whom Transferred	Description of Property: Subdivision	Sec. or Lot	Town or Block	Range	Number of Acres of Land: Acres	Min	No. School District	Indicate Homestead Yes or No	Assessor's Valuation: True and Full Value of Lands Exclusive of Structures and Improvements	Structures & Improvements: True and Full Value of Buildings and Other Structures	True and Full Value of Machinery Not Attached to Real Estate	Total True and Full Value of Lands Including all Structures, Improvements and Machinery	Assessed Value of Improvements up to $1,000 at 20 per cent Class 3B	Assessed Value of Remainder at 33⅓ per cent Class 3	Total Assessed Value of Lands Including all Structures, Improvements and Machinery	Equalized Values: Total Assessed Value Equalized by the Board of Review	Total Assessed Value Equalized by the County Board	Total Assessed Value as Equalized by the Department of Taxation	Sold for Taxes	Remarks
	U. S. of America																					
1	Myrtle Loflem		NE ¼ of NE ¼	30	141	31			5													
2	Geo. Klein		NW ¼ of NE ¼				27.55															
3			SW ¼ of NE ¼				11.02															
4	Charles + Esther Mickel		SE ¼ of NE ¼				37.04															
5																						
6	W. F. Weiss		NE ¼ of NW ¼				15.29															
7	Jos. C. + Mike A. Poncelet, Jr.		~~NW ¼ of NW ¼~~ Lot 1				21.91															
8	" " "		~~SW ¼ of NW ¼~~ " 2				52.87															
9	" " "		SE ¼ of NW ¼				39.65															
10																						
11	Mike Poncelet, Jr		NE ¼ of SW ¼				32.41															
12	U. S. of America		~~NW ¼ of SW ¼~~ " 3																			
13	U. S. of America		~~SW ¼ of SW ¼~~ " 4																			
14	U. S. of America		SE ¼ of SW ¼																			
15																						
16	John H. Haugen		NE ¼ of SE ¼				31.70															
17	Geo. J. Klein		NW ¼ of SE ¼				10															
18	" "		SW ¼ of SE ¼				6.80															
19	State of Minnesota	George Rehdowly	SE ¼ of SE ¼																			
20																						

	Valuations by School Districts as Equalized by Department of Taxation: District No. ..... Rate ..... Mills	District No. 2 Rate 46 Mills	District No. ..... Rate ..... Mills	District No. ..... Rate ..... Mills	Rate and Tax Less Homestead Exemption ..... Mills	State Tax on Non-Homestead 6.54 Mills	Total General Tax	Special Taxes	Total Taxes	Paid	When Paid	Number of Receipt	March Settlement 1946	June Settlement 1946	Penalty	November Settlement 1946	Penalty	Collections to First Monday in January 1947	Penalty	Delinquent on First Monday in January 1947	Penalty	Total Delinquent Tax and Penalty	Remarks
	Dollars	Dollars	Dollars	Dollars	$ cts.	$ cts.	$ cts.	$ cts.	$ cts.		Month Day Year		$ cts.	$ cts.	$ cts.	$ cts.	$ cts.	$ cts.	$ cts.	$ cts.	$ cts.	
1																						
2		74		1014	48				1062 62	PAID IN FULL JUN 21 1946		7130		10 62 ✓								
3		27		370	18				388 18	PAID IN FULL JUN 15 1946		7522		3 88 ✓								
4		99		1358	66				1424 64	PAID IN FULL MAY 1 1946		5033		14 24 ✓								
5																						
6		H 75		1028					1028 16	PAID IN FULL MAY 17 1946		5134		10 28 ✓								
7		H 58		796					796	PAID IN FULL FEB 15 1946												
8		H 58		796					796	PAID IN FULL FEB 15 1946												
9		H 150		2058					2058	PAID IN FULL FEB 15 1946		1453	41 30									
10																						
11		H 35		480					480	PAID IN FULL FEB 15 1946												
12																						
13																						
14																						
15																						
16		254		3552	170				3722	Bal. Tax 1-14-47 OK 1948 3.71 Pers Prop " 2 1946												
17		67		918	44				962	PAID IN FULL JUN 15 1946		7522		12 78 ✓								
18		22		302	14				316	PAID IN FULL JUN 15 1946												
19																						
20		H 376 / 548 / 924		12672	360				13032													

Assessment Roll and Tax List of Unplatted Real Property in the Town of Shingobee

Cass County, Minnesota, for Taxes for the Year 1945.

Unplatted Real Estate Assessed at 33⅓ Per Cent of True and Full Value: Attached Machinery at 33⅓ Per Cent of True and Full Value, Homesteads, up to True and Full Value of $1000, Assessable at 20 Per Cent, Class 3; Reminder at 33⅓ Per Cent, Class 3.

	In Whose Name Assessed	To Whom Transferred	Description of Property: Subdivision	Sec. or Lot	Town or Block	Range	Number of Acres of Land: Acres	100ths	No. School District	Built-onto House and Yes or No	Assessor's Valuation: True and Full Value of Lands Exclusive of Structures and Improvements	Structures & Improvements: True and Full Value of Buildings and Other Structures	True and Full Value of Machinery Attached to Real Estate	Total True and Full Value of Lands Including all Structures, Improvements and Machinery	Assessed Value of Homestead up to $1000 at 20 per cent Class 3	Assessed Value of Reminder at 33⅓ per cent Class 3	Equalized Values: Total Assessed Value of Lands Including all Structures, Improvements and Machinery	Total Assessed Value as Equalized by the Board of Review	Total Assessed Value as Equalized by the County Board	Total Assessed Value as Equalized by the Department of Taxation	Sold for Taxes
	U. S. of America																				
1			NE ¼ of NE ¼	31	141	31			5												
2	John W + Anna M. Swanson		NW ¼ of NE ¼				29														
3	" " "		SW ¼ of NE ¼				39	81													
4	U. S. of America		SE ¼ of NE ¼																		
5																					
6	Merlin R. Wyatt		NE ¼ of NW ¼				12	08													
7	U. S. of America		~~NW ¼ of NW ¼~~ Lot 1																		
8	Arnold Nelson		~~SW ¼ of NW ¼~~ " 2				48	82													
9	U. S. of America		SE ¼ of NW ¼																		
10																					
11	Joe W. Jung		NE ¼ of SW ¼				18	11													
12	U. S. of America		~~NW ¼ of SW ¼~~ " 3																		SOLD FOR TAXES
13	~~Harold L. L.~~ Eda Stall		~~SW ¼ of SW ¼~~ " 4				48	51													
14	U. S. of America		SE ¼ of SW ¼																		
15																					
16	U. S. of America		NE ¼ of SE ¼																		
17	U. S. of America		NW ¼ of SE ¼																		
18	U. S. of America		SW ¼ of SE ¼																		
19	U. S. of America		SE ¼ of SE ¼																		
20																					

	Validations by School Districts as Equalized by Department of Taxation: District No. ..... Rate ..... Mills	District No. 3 Rate 4 3/4 Mills	District No. ..... Rate ..... Mills	District No. ..... Rate ..... Mills	Rate and Tax Less Homestead Exemption ..... Mills	State Tax on Non-Homestead 6.5 Mills	Total General Tax	Special Taxes	Total Taxes	Paid	When Paid: Month Day Year	Number of Receipt	March Settlement 1946	June Settlement 1946	Penalty	November Settlement 1946	Penalty	Collections to First Monday in January 1947	Penalty	Delinquent to First Monday in January 1947	Total Delinquent Tax and Penalty	Remarks
	Dollars	Dollars	Dollars	Dollars	$ cts.	$ cts.	$ cts.	$ cts.	$ cts.				$ cts.	$ cts.	$ cts.	$ cts.	$ cts.	$ cts.	$ cts.	$ cts.	$ cts.	
1																						
2	# 447				6	122			6 122	PAID IN FULL	MAY 1 1948	4702		71 46 v								
3	# 74				10	14			10 14	PAID IN FULL	MAY 1 1948											
4																						
5																						
6	29				398	20			418 46													
7																						418 46
8	# 68				932				932 v	PAID IN FULL	6 6 46	6060		932 v								
9																						
10																						
11	50				686	32			718	PAID IN FULL	MAR 1 2 1946	3189		718 v								
12																						
13	295				4046	192			4238	PAID IN FULL	JUL 1 1946	8206		4238 v								
14																						
15																						
16																						
17																						
18																						
19																						
20	# 589																					
	39				1220	244			1324	62												
	963																					

Assessment Roll and Tax List of Unplatted Real Property in the Town of Shingobee

Form C.D. 1945-1946 (Revised)

Unplatted Real Estate Assessed at 33⅓ Per Cent of True and Full Value: Attached Machinery at 33⅓ Per Cent of True and Full Value, Homesteads, up to True and Full Value of $1000, Assessable at 20 Per Cent, Class 3B; Remainder at 33⅓ Per Cent, Class 3.

Cass County, Minnesota, for Taxes for the Year 1945.

	In Whose Name Assessed	To Whom Transferred	Description of Property: Subdivision	Sec. or Lot	Town or Block	Range	Number of Acres of Land: Acres	Mills	No. School District	Inhabitable Homestead Yes or No	Assessor's Valuation: True and Full Value of Lands Exclusive of Structures and Improvements (Dollars)	Structures & Improvements: True and Full Value of Buildings and Other Structures (Dollars)	True and Full Value of Machinery Permanently Attached to Real Estate (Dollars)	Total True and Full Value of Lands Including all Structures, Improvements and Machinery (Dollars)	Assessed Value of Homesteads Class 3B (20 per cent) Class 3B (Dollars)	Assessed Value of Remainder at 33⅓ per cent Class 3 (Dollars)	Total Assessed Value of Lands Including all Structures, Improvements and Machinery (Dollars)	Equalized Values: Total Assessed Value as Equalized by the Board of Review (Dollars)	Total Assessed Value as Equalized by the County Board (Dollars)	Total Assessed Value as Equalized by the Department of Taxation (Dollars)	Sold for Taxes
1	U. S. of America		NE¼ of NE¼	32	141	31			5												
2	G. P. Michelke		NW¼ of NE¼				40														SOLD FOR TAXES
3	U. S. of America		SW¼ of NE¼																		
4	U. S. of America		SE¼ of NE¼																		
5																					
6	State of Minnesota		NE¼ of NW¼																		
7	State of Minnesota		NW¼ of NW¼																		
8	State of Minnesota		SW¼ of NW¼																		
9	U. S. of America		SE¼ of NW¼																		
10																					
11	U. S. of America		NE¼ of SW¼																		
12	U. S. of America		NW¼ of SW¼																		
13	U. S. of America		SW¼ of SW¼																		
14	U. S. of America		SE¼ of SW¼																		
15	State of Minnesota		S½ of NW¼ of SE¼																		
16	U. S. of America		NE¼ of SE¼																		
17	G. P. Michelke		W½ of NW¼ of SE¼				20														SOLD FOR TAXES
18	John E. Blomquist		SW¼ of SE¼				40														SOLD FOR TAXES
19	" "		~~SE¼ of SE¼ Lot 1~~				33.75														SOLD FOR TAXES
20							133.75														

	Valuations by School Districts as Equalized by Department of Taxation: District No. 9, Rate 13 Mills (Dollars)	District No. 14, Rate 13 Mills (Dollars)	District No. ..., Rate ..... Mills (Dollars)	District No. ..., Rate ..... Mills (Dollars)	Rate and Tax Less Homestead Exemption ..... Mills ($ cts.)	State Tax on Non-Homestead 6.5 Mills ($ cts.)	Total General Tax ($ cts.)	Special Taxes ($ cts.)	Total Taxes ($ cts.)	Paid	When Paid: Month Day Year	Number of Receipt	March Settlement 1946 ($ cts.)	June Settlement, 1946 ($ cts.)	Penalty ($ cts.)	November Settlement 1946 ($ cts.)	Penalty ($ cts.)	Collections to First Monday in January 1947 ($ cts.)	Penalty ($ cts.)	Delinquent as First Monday in January 1947 ($ cts.)	Total Delinquent Tax and Penalty ($ cts.)	Remarks
1										1												
2		74			1014	48			1062	2										1062		
3										3												
4										4												
5										5												
6										6												
7										7												
8										8												
9										9												
10										10												
11										11												
12										12												
13										13												
14										14												
15										15												
16										16												
17		37			508	24			532	17												
18		N 55			754				754	18										754		
19		N 37			508				508	19										508		
20		N 92								20												
		111			2784	72			2856													
		203																				

Assessment Roll and Tax List of Unplatted Real Property in the Town of Schoolcraft

Form 4 C.D. with Instructions, 1945-46

Unplatted Real Estate Assessed at 33⅓ Per Cent of True and Full Value; Attached Machinery at 33⅓ Per Cent of True and Full Value, Homesteads, up to True and Full Value of $4000, Assessable at 20 Per Cent, Class 1; Remainder at 33⅓ Per Cent, Class 3.

Cass County, Minnesota, for Taxes for the Year 1945.

	In Whose Name Assessed	To Whom Transferred	Description of Property: Subdivision	Sec. or Lot	Town or Block	Range	Number of Acres of Land: Gross	Net	No. School District	Indicate Homestead Yes or No	Assessor's Valuation: True and Full Value of Lands Exclusive of Structures and Improvements	Structures & Improvements: True and Full Value of Buildings and Other Structures	True and Full Value of Machinery (Not Attached to Real Estate)	Total True and Full Value of Lands (including all Structures, Improvements and Machinery)	Assessed Value of Lands (Same as 20% of True and Full Value) Class 1	Assessed Value of Improvements (Same as 33⅓ per cent) Class 3	Total Assessed Value of Lands (including all Structures, Improvements and Machinery)	Equalized Values: Total Assessed Value as Equalized by the Board of Review	Total Assessed Value as Equalized by the County Board	Total Assessed Value as Equalized by the Department of Taxation	Sold for Taxes	Remarks
	Merritt Collins & Jos. Donald Clemons Eckman & Dorothy Collins by Harold Eckman Bank		NE¼ of NE¼	33	141	31	40		5													
	Genevieve Mischlipe		NW¼ of NE¼ Lot 1				38.25															
	" "		SW¼ of NE¼				40														SOLD FOR TAXES	
	U. S. of America		SE¼ of NE¼																		SOLD FOR TAXES	
	U. S. of America		NE¼ of NW¼ " 3																			
	U. S. of America		NW¼ of NW¼ E½ of lot 2																			
	U. S. of America		SW¼ of NW¼																			
			SE¼ of NW¼																			
	State of Minnesota		NE¼ of SW¼																			
	Luzetta Ruth Sarna		NW¼ of SW¼				40															
	" " "		SW¼ of SW¼ Lot 4				38.25															
	U. S. of America		SE¼ of SW¼ " 5																			
	U. S. of America		NE¼ of SE¼																			
	State of Minnesota		NW¼ of SE¼																			
	State of Minnesota		SW¼ of SE¼																			
	U. S. of America		SE¼ of SE¼																			

	Valuations by School Districts as Equalized by Department of Taxation: District No. ..... Rate ..... Mills	District No. 5 Rate 14.3 Mills	District No. ..... Rate ..... Mills	District No. ..... Rate ..... Mills	Rate and Tax Less Homestead Exemption ..... Mills	State Tax on Non-Homestead 6.5 Mills	Total General Tax	Special Taxes	Total Taxes	Paid	When Paid: Month Day Year	Number of Receipt	March Settlement 1946	June Settlement 1946	Penalty	November Settlement 1946	Penalty	Collections to First Monday in January 1947	Penalty	Delinquent on First Monday in January 1947	Total Delinquent Tax and Penalty	Remarks
	Dollars	Dollars	Dollars	Dollars	$ cts.	$ cts.	$ cts.	$ cts.	$ cts.				$ cts.	$ cts.	$ cts.	$ cts.	$ cts.	$ cts.	$ cts.	$ cts.	$ cts.	
1	14 54				810				810	PAID IN FULL	JAN - 2 1947	2419						810 65		1724		
2	120				1646	78			1724											1724		
3	124				1700	82			1782											1782		
4																						
5																						
6																						
7																						
8																						
9																						
10																						
11																						
12	14 30				412				412	PAID IN FULL	MAY 2 - 1946	5634		1030								
13	14 45				618				618	PAID IN FULL	MAY 2 3 1946											
14																						
15																						
16																						
17																						
18																						
19																						
20	14 134				5186	160			5346													
	244																					
	378																					

Assessment Roll and Tax List of Unplatted Real Property in the Town of Shingobee

Unplatted Real Estate Assessed at 33⅓ Per Cent of True and Full Value; Attached Machinery at 33⅓ Per Cent of True and Full Value, Homesteads, up to True and Full Value of $1000, Assessable at 20 Per Cent, Class 3B; Remainder at 33⅓ Per Cent, Class 3.

Cass County, Minnesota, for Taxes for the Year 1945.

	In Whose Name Assessed	To Whom Transferred	Description of Property: Subdivision	Sec. or Lot	Town or Block	Range	Number of Acres of Land (Acres)	(Hundredths)	No. School District	Improvements Yes or No	True and Full Value of Land, Exclusive of Structures and Improvements	True and Full Value of Buildings and Other Structures	True and Full Value of Machinery Not Permanently Attached to Real Estate	Total True and Full Value of Land, Including Structures, Improvements, and Machinery	Assessed Value of Homesteads Not Over $1000 at 20 per cent Class 3	Assessed Value of Remainder at 33⅓ per cent Class 3	Total Assessed Value of Land, Including Structures, Improvements and Machinery	Total Assessed Value as Equalized by the Board of Review	Total Assessed Value as Equalized by the County Board	Total Assessed Value as Equalized by the Department of Taxation	Sold for Taxes
							Acres	Hundredths			Dollars	Dollars	Dollars	Dollars	Dollars	Dollars	Dollars	Dollars	Dollars	Dollars	
1	Henry Rice		NE ¼ of NE ¼	34	141	31	54	90	5												
2	" "		NW ¼ of NE ¼				52	21													
3	~~Everett Batchelder~~ Alphia H. Miner		SW ¼ of NE ¼				52	07	7/10												
4	Henry Rice		SE ¼ of NE ¼ ~~[illegible]~~ E½ of Lot 1 less S 200' x 40 rods + less 25' Twp. Hwy along S. line				24	28													
5	~~Everett Batchelder~~ Alphia H. Miner		W½ ~~[illegible]~~ Along South line of E½ of Lot 1 + 25' Twp. Hwy				25	85	2												
	U. S. of America		NE ¼ of NW ¼																		
	U. S. of America		NW ¼ of NW ¼																		
	U. S. of America		SW ¼ of NW ¼																		
	U. S. of America		SE ¼ of NW ¼																		
	E. L. Batchelder	(Now Rice up to date)	S 200' x 40 rods of E½ of Lot 1				4														
	U. S. of America		NE ¼ of SW ¼																		SOLD FOR TAXES
	U. S. of America		NW ¼ of SW ¼																		
	U. S. of America		SW ¼ of SW ¼																		
	U. S. of America		SE ¼ of SW ¼																		
	Elmer G. Johnson		N. 300' of Lot 2				13	44													
	R. W. Dewar		S 300' of N 600' of Lot 2				13	44													
	C. Petrus Peterson		N. 470' of S 720' of Lot 2				15	44													SOLD FOR TAXES
	Wm. Schofner		SW ¼ of SE ¼ less (1.00 ac) of lake				40	57													SOLD FOR TAXES
	Donald Clemens Eckman		W½ of SW ¼ of SE ¼				1														
	Alphia H. Miner		W½ of Lot 1 + 25' ft. twp. along So. line of E½ of Lot 1																		
	(1.00 ac of SW ¼ SE ¼ as platted as Cranston Beach)																				

Sec 33 lies part of Cranston Beach & lies
N 208.4' of S 241.7' of W 208.4'
N 208.4' of S 241.7' of W 208.4' of S½ of S.E.

	Valuations by School Districts as Equalized by Department of Taxation: District No. ..... Rate ..... Mills	District No. ..... Rate ..... Mills	District No. ..... Rate ..... Mills	Rate and Tax Less Homestead Exemption ..... Mills	State Tax on Non-Homestead 6.54 Mills	Total General Tax	Special Taxes	Total Taxes	Paid	When Paid	Number of Receipt	March Settlement 1945	June Settlement 1945	Penalty	November Settlement 1945	Penalty	Collections to First Monday in January 1947	Penalty	Delinquent on First Monday in January 1947	Total Delinquent Tax and Penalty	Remarks
	Dollars	Dollars	Dollars	$ cts.	$ cts.	$ cts.	$ cts.	$ cts.		Month Day Year		$ cts.	$ cts.	$ cts.	$ cts.	$ cts.	$ cts.	$ cts.	$ cts.	$ cts.	
1	124			17.00	82			17.82	PAID IN FULL	JUN 12 1946	6812		35.64 ✓								
2	124			17.00	82			17.82	PAID IN FULL	JUN 12 1946											
3	124			17.00	82			17.82	2nd Half Paid 1st Half Paid	JUN 12 1946 APR 4 1946	9369 4138		8.91 ✓								
4	60			8.92	42			9.34	PAID IN FULL	JUN 12 1946	6812		9.34 ✓								
5	193			25.10	1.20		2nd Half Paid	26.30	1st Paid 2nd Paid	MAY - 8 1946 Apr. 4 1946	4944 4138		8.68 ✓ 4.67 ✓								Mrs. Minnie Miner paid the 1st half
6											9369		13.15 ✓								
7																					
8																					
9																					
10	7			96	04			1.00	PAID IN FULL	FEB 21 1946	2035	1.00									
11																					
12																					
13																					
14																					
15	396			54.32	2.88			56.90	PAID IN FULL	JUN 11 1946	6487		56.90 ✓								
16	391			29.92	1.90			41.82	PAID IN FULL	AUG - 2 1946	10139				41.82	1.05					
17	512			70.22	3.34			73.56	1st Half Paid	MAY - 4 1946	4177		36.78 ✓						36.78	8/1946	
18	64			8.78				8.78	PAID IN FULL	MAY 13 1946	4401		8.78 ✓								
19	7			96	04			1.00													
20																					
	64 1533 1597			260.18	11.98			272.16													

Assessment Roll and Tax List of Unplatted Real Property in the Town of Shingobee

Form 4-1 (Revised and Approved, 1945)

Unplatted Real Estate Assessed at 33⅓ Per Cent of True and Full Value; Attached Machinery at 33⅓ Per Cent of True and Full Value, Homesteads, up to True and Full Value of $1000, Assessable at 20 Per Cent, Class 3B; Remainder at 33⅓ Per Cent, Class 3.

Cass County, Minnesota, for Taxes for the Year 1945.

	In Whose Name Assessed	To Whom Transferred	Description of Property: Subdivision	Sec. or Lot	Town or Block	Range	Number of Acres of Land: Acres	Hundredths	No. School District	Indicate Homestead Yes or No	Assessor's Valuation: True and Full Value of Lands Exclusive of Structures and Improvements (Dollars)	Structures & Improvements: True and Full Value of Buildings and Other Structures (Dollars)	True and Full Value of Machinery Permanently Attached to Real Estate (Dollars)	Total True and Full Value of Lands, Structures, Improvements and Machinery (Dollars)	Assessed Value of Homesteads Class 3B at 20 per cent (Dollars)	Assessed Value of Remainder Class 3 at 33⅓ per cent (Dollars)	Total Assessed Value of Lands Including all Structures, Improvements and Machinery (Dollars)	Equalized Values: Total Assessed Value as Equalized by the Board of Review (Dollars)	Total Assessed Value as Equalized by the County Board (Dollars)	Total Assessed Value as Equalized by the Department of Taxation (Dollars)	Sold for Taxes
1	Harry G. Taylor		S. 250' of Lot 2 NE ¼ of NE ¼	34	141	31	11	44	5												Abate #2819
2	Theodore + Helen L. Kalderon		100' X 250' of Lot 1 NW ¼ of NE ¼					57													
3			SW ¼ of NE ¼																		
4			SE ¼ of NE ¼																		
5																					
6			NE ¼ of NW ¼																		
7			NW ¼ of NW ¼																		
8			SW ¼ of NW ¼																		
9			SE ¼ of NW ¼																		
10																					
11			NE ¼ of SW ¼																		
12			NW ¼ of SW ¼																		
13			SW ¼ of SW ¼																		
14			SE ¼ of SW ¼																		
15																					
16			NE ¼ of SE ¼																		
17			NW ¼ of SE ¼																		
18			SW ¼ of SE ¼																		
19			SE ¼ of SE ¼																		
20																					

	Valuations by School Districts as Equalized by Department of Taxation: District No. 5 Rate 16 Mills	Dollars	District No. ..... Rate ..... Mills	Dollars	District No. ..... Rate ..... Mills	Dollars	District No. ..... Rate ..... Mills	Dollars	Rate and Tax Less Homestead Exemption ..... Mills	$ cts.	State Tax on Non-Homestead 6.5 Mills	$ cts.	Total General Tax	$ cts.	Special Taxes	$ cts.	$ cts.	$ cts.	$ cts.	Total Taxes	$ cts.	Paid	When Paid: Month Day Year	Number of Receipt	March Settlement 1946	$ cts.	June Settlement 1946	$ cts.	Penalty	$ cts.	November Settlement 1946	$ cts.	Penalty	$ cts.	Collections to Plat Monday in January 1947	$ cts.	Penalty	$ cts.	Delinquent on Plat Monday in January 1947	$ cts.	Total Delinquent Tax and Penalty	$ cts.	Remarks
1	550 ~~768~~								75 44 ~~105 24~~		360 ~~502~~									79 04 ~~107 26~~	✓	1 PAID IN FULL	JUN 1-5 1946	6905			79 04	✓																31.32 abated
2	334								45 82		218									48 00 ~~62~~		2 PAID IN FULL	JUN 11 1946	6121			48 00	✓																
3																						3																							
4																						4																							
5																						5																							
6																						6																							
7																						7																							
8																						8																							
9																						9																							
10																						10																							
11																						11																							
12																						12																							
13																						13																							
14																						14																							
15																						15																							
16																						16																							
17																						17																							
18																						18																							
19																						19																							
20																						20																							
	1102				15116		720													103.36																									

Town of Shingobee 142-31
Sec. 34 Lot 7 Aud. Plat of Lot 5 141-31

Assessment Roll and Tax List of Unplatted Real Property in the Town of Shingobee

Unplatted Real Estate Assessed at 33⅓ Per Cent of True and Full Value; Attached Machinery at 33⅓ Per Cent of True and Full Value; Homesteads, up to True and Full Value of $1000, Assessable at 20 Per Cent, Class 3B; Remainder at 33⅓ Per Cent, Class 3.

Cass County, Minnesota, for Taxes for the Year 1945

	In Whose Name Assessed	To Whom Transferred	Description of Property: Subdivision	Sec. or Lot	Town or Blk.	Range	Number of Acres of Land: Acres	Hundredths	No. School District	Indicate Homestead Yes or No	Assessor's Valuation: True and Full Value of Lands Including Structures and Improvements (Dollars)	True and Full Value of Buildings and Other Structures (Dollars)	True and Full Value of Machinery Permanently Attached to Real Estate (Dollars)	Total True and Full Value of Lands Including Improvements and Machinery (Dollars)	Assessed Value of Homesteads up to $1000 at 20 per cent Class 3B (Dollars)	Assessed Value Remainder at 33⅓ per cent Class 3 (Dollars)	Equalized Values: Total Assessed Value as Equalized by the Board of Review (Dollars)	Total Assessed Value as Equalized by the County Board (Dollars)	Total Assessed Value as Equalized by the Department of Taxation (Dollars)	Sold for Taxes
1			NE ¼ of NE ¼	35	141	31			5											
2			NW ¼ of NE ¼																	
3	R. E. Dickey + Adolph Kleinegger		~~SW ¼ of NE ¼ Lot 4~~				37	60												
4			SE ¼ of NE ¼																	
5	Theodore + Helen G. Kalderie		50' X 250' of Lot 4					35												
6	Park Region Timber Co.		NE ¼ of NW ¼ Lot 2				2	40												
7	George Ewen		NW ¼ of NW ¼ " 3				3	0												
8	Everett L. Batchelder + Henry Rose		Lot 4 less 400' X 250' less 50' X 250' SW ¼ of NW ¼ + less 1 ac.				28	31												
9	Ada L. Macklin		200' X 250' of Lot 4 SE ¼ of NW ¼				1	17												
10			35' on Lake X 250' of Lot 4																	
11	Lloyd + Mildred Sundin		NE ¼ of SW ¼				1													
12			NW ¼ of SW ¼																	
13			SW ¼ of SW ¼																	
14			SE ¼ of SW ¼																	
15																				
16			NE ¼ of SE ¼																	
17			NW ¼ of SE ¼																	
18			SW ¼ of SE ¼																	
19			SE ¼ of SE ¼																	
20																				

Equalizations by School Districts as Equalized by Department of Taxation

	District No. ..... Rate ..... Mills (Dollars)	District No. 5 Rate 16 3 Mills (Dollars)	District No. ..... Rate ..... Mills (Dollars)	District No. ..... Rate ..... Mills (Dollars)	Rate and Tax Less Homestead Exemption ..... Mills ($ cts.)	State Tax on Non-Homestead 6.5 Mills ($ cts.)	Total General Tax ($ cts.)	Special Taxes ($ cts.)	Total Taxes ($ cts.)	Paid	When Paid: Month Day Year	Number of Receipt	March Settlement 1946 ($ cts.)	June Settlement 1946 ($ cts.)	Penalty	November Settlement 1946	Penalty	Collections to First Monday in January 1947	Penalty	Delinquent on First Monday in January 1947	Total Delinquent Tax and Penalty	Remarks
1																						
2																						
3		111			1522	72			1594	PAID IN FULL	APR 29 1946	4594		1594								
4																						
5		7			96	04			100	PAID IN FULL	JUN 13 1946	6121		100								
6		19			260	12			272	PAID IN FULL	JAN - 9 1946	48	272									
7		92			1262	60			1322	PAID IN FULL	JUL 3 1946	8207		1322								
8		83			1138	54			1192	2nd Half Paid	JUN 12 1946	6817		596								
9		334			4582	218			4800	1st Half Paid	FEB 21 1946	2035	596	4800								Want paid by C. L. Batchelder
10																						
11		387			5336	254			5590	PAID IN FULL	JUL 29 1946	9336		5590								
12																						
13																						
14																						
15																						
16																						
17																						
18																						
19																						
20																						
		1035			14196	674			14870													

Assessment Roll and Tax List of Unplatted Real Property in the Town of Schingobee

Unplatted Real Estate Assessed at 33⅓ Per Cent of True and Full Value; Attached Machinery at 33⅓ Per Cent of True and Full Value, Homesteads, up to True and Full Value of $1000, Assessable at 20 Per Cent, Class 3; Remainder at 33⅓ Per Cent Class 3.

	In Whose Name Assessed	Towhom Transferred	Description of Property: Subdivision	Sec. or Lot	Town or Block	Range	Number of Acres of Land: Acres	Mills	No. School District	Built-on Homestead Yes or No	True and Full Value of Unplatted Structures and Improvements (Dollars)	True and Full Value of Buildings and Other Structures (Dollars)	True and Full Value of Machinery Permanently Attached to Real Estate (Dollars)	Total True and Full Value of Lands Including Structures, Improvements and Machinery (Dollars)	Assessed Value of Homesteads up to $1000 at 20 per cent Class III (Dollars)	Assessed Value of Remainder at 33⅓ per cent Class 3 (Dollars)	Total Assessed Value of Lands Including Structures, Improvements and Machinery (Dollars)	Total Assessed Value as Equalized by the Board of Review (Dollars)	Total Assessed Value as Equalized by the County Board (Dollars)	Total Assessed Value as Equalized by the Department of Taxation (Dollars)	Sold for Taxes
1			NE¼ of NE¼	36	149	31			5												
2			NW¼ of NE¼																		
3			SW¼ of NE¼																		
4	L. A. Bassett		W. 1 ac of Lot 1 ~~SE¼ of NE¼~~				1														
5	Emily Johnson + Henry Bosworth		Lot 1 less 1 acre				21	12													
6			NE¼ of NW¼																		
7			NW¼ of NW¼																		
8			SW¼ of NW¼																		
9			SE¼ of NW¼																		
10	Clarence D. Jones		Lot 2				37	78													
11	State of Minnesota		~~NE¼ of SW¼ Lot 5~~																		
12	Walter E. Zimbrick		~~NW¼ of SW¼~~ " 6				27	22													
13	State of Minnesota		~~SW¼ of SW¼~~ " 3																		SOLD FOR TAXES
14	State of Minnesota Gilbert + Sylvia Thorman		~~SE¼ of SW¼~~ " 7 less Platted																		
15	Geo B. Leonard		" 8				33	61													
16	" "		~~NE¼ of SE¼~~ " 9				18	71													
17	Herman Schoeberg		NW¼ of SE¼				43	53													
18	" "		SW¼ of SE¼				~~44~~	49													SOLD FOR TAXES
19	" "		~~SE¼ of SE¼~~ " 4				43	65													SOLD FOR TAXES
20																					SOLD FOR TAXES
							270	11													

Assessor's Valuation — Structures & Improvements

Cass County, Minnesota, for Taxes for the Year 1945.

	Valuations by School Districts as Equalized by Department of Taxation: District No. 5 Rate 13 Mills (Dollars)	District No. ..... Rate ..... Mills (Dollars)	District No. ..... Rate ..... Mills (Dollars)	District No. ..... Rate ..... Mills (Dollars)	Rate and Tax Less Homestead Exemption ..... Mills ($ cts.)	State Tax on Non-Homestead 6.5 Mills ($ cts.)	Total General Tax ($ cts.)	Special Taxes ($ cts.)	Total Taxes ($ cts.)	Paid	When Paid: Month Day Year	Number of Receipt	March Settlement 1946 ($ cts.)	July Settlement 1946 ($ cts.)	Penalty ($ cts.)	November Settlement 1946 ($ cts.)	Penalty ($ cts.)	Collections to First Monday in January 1947 ($ cts.)	Penalty ($ cts.)	Delinquent on First Monday in January 1947 ($ cts.)	Total Delinquent Tax and Penalty ($ cts.)	Remarks
1																						
2																						
3																						
4	34				466	22			4824	PAID IN FULL	SEP 3 1946	16437				488	N					
5	290				3978	190			4168	PAID IN FULL	JUN 7 1946	6733		4168								
6																						
7																						
8																						
9																						
10	462				6336	302			6638	PAID IN FULL	JUN 14 1946	6874		6638								
11																						
12	83				1138	54			1192	PAID IN FULL	SEP 3 1946	16735				1192	36					
13																						
14																						
15	480				6584	314			6898	PAID IN FULL	JUN 18 1946	6968		6898								
16	55				754	36			790	PAID IN FULL	JUN 18 1946											
17	99				1358	66			1424													
18	107				1400	66			1466											1466		
19	99				1358	66			1424											1424		
20																						
	1704				23272	1116			24488													

Assessment Roll and Tax List of Unplatted Real Property in the Town of Shingobee

Form 4-C1 (Minnesota Form 4-Real)

Unplatted Real Estate Assessed at 33⅓ Per Cent of True and Full Value; Attached Machinery at 33⅓ Per Cent of True and Full Value. Homesteads, up to True and Full Value of $1000, Assessable at 20 Per Cent, Class 3b; Remainder at 33⅓ Per Cent, Class 3.

Cass County, Minnesota, for Taxes for the Year 1945.

	IN WHOSE NAME ASSESSED	TO WHOM TRANSFERRED	DESCRIPTION OF PROPERTY: SUBDIVISION	Sec. or Lot	Town or Block	Range	Number of Acres of Land: Acres	100ths	No. School District	Indicate Homestead Yes or No	ASSESSOR'S VALUATION: STRUCTURES & IMPROVEMENTS: True and Full Value of Land, Exclusive of Structures and Improvements (Dollars)	True and Full Value of Buildings and Other Structures (Dollars)	True and Full Value of Machinery Personally Attached to Real Estate (Dollars)	Total True and Full Value of Lands (including Improvements and Machinery) (Dollars)	Assessed Value of Homesteads up to $1000 at 20 per cent Class 3b (Dollars)	Amount Value of Remainder at 33⅓ per cent Class 3 (Dollars)	Total Assessed Value of Lands (including Structures, Improvements and Machinery) (Dollars)	EQUALIZED VALUES: Total Assessed Value as Equalized by the Board of Review (Dollars)	Total Assessed Value as Equalized by the County Board (Dollars)	Total Assessed Value as Equalized by the Department of Taxation (Dollars)	SOLD FOR TAXES
1			NE ¼ of NE ¼	1	142	31			5												
2			NW ¼ of NE ¼																		
3			SW ¼ of NE ¼																		
4			SE ¼ of NE ¼																		
5	Mrs Maggie Gould, Mrs Joe Smith + Peter Rees		Lot 1																		
6			NE ¼ of NW ¼																		
7			NW ¼ of NW ¼																		
8			SW ¼ of NW ¼																		
9			SE ¼ of NW ¼																		
10																					
11			NE ¼ of SW ¼																		
12			NW ¼ of SW ¼																		
13			SW ¼ of SW ¼																		
14			SE ¼ of SW ¼																		
15	Ethel Peterson		Lot 5	2			50	75													
16	"		NE ¼ of SE ¼																		
17			~~NW ¼ of SE ¼~~ Lot 1	3			9														
18			SW ¼ of SE ¼																		
19			SE ¼ of SE ¼																		
20																					
							59	75													

	VALUATIONS BY SCHOOL DISTRICTS AS EQUALIZED BY DEPARTMENT OF TAXATION: District No. 5 Rate 37 Mills (Dollars)	District No. ..... Rate ..... Mills (Dollars)	District No. ..... Rate ..... Mills (Dollars)	District No. ..... Rate ..... Mills (Dollars)	Rate and Tax Less Homestead Exemption ..... Mills ($ cts.)	State Tax on Non-Homestead 6.5 Mills ($ cts.)	TOTAL GENERAL TAX ($ cts.)	SPECIAL TAXES ($ cts.)	TOTAL TAXES ($ cts.)	PAID	WHEN PAID: Month Day Year	Number of Receipt	March Settlement 1946 ($ cts.)	June Settlement 1946 ($ cts.)	Penalty ($ cts.)	November Settlement 1946 ($ cts.)	Penalty ($ cts.)	Collections in First Month in January 1947 ($ cts.)	Penalty ($ cts.)	Delinquent on First Monday in January 1947 ($ cts.)	Total Delinquent Tax and Penalty ($ cts.)	REMARKS
1																						
2																						
3																						
4																						
5																						
6																						
7																						
8																						
9																						
10																						
11																						
12																						
13																						
14																						
15	124			1700	82				1782	PAID IN FULL	JUL 27 1946	9994		1782 ✓								
16																						
17	28			384	18				402	PAID IN FULL	JUL 27 1946	9994		402 ✓								
18																						
19																						
20																						
	152			2084	100				2184													

Assessment Roll and Tax List of Unplatted Real Property in the Town of Shingobee

Unplatted Real Estate Assessed at 33⅓ Per Cent of True and Full Value; Attached Machinery at 33⅓ Per Cent of True and Full Value. Homesteads, up to True and Full Value of $4000, Assessable at 20 Per Cent, Class (b); Remainder at 33⅓ Per Cent, Class 3.

Cass County, Minnesota, for Taxes for the Year 1945.

Line	In Whose Name Assessed	To Whom Transferred	Description of Property: Subdivision	Sec. or Lot	Town or Block	Range	Number of Acres of Land: Acres	Mins.	No. School District	Indicate Homestead Yes or No	Assessor's Valuation: Structures & Improvements: True and Full Value of Land Exclusive of Structures and Improvements (Dollars)	True and Full Value of Buildings and Other Structures (Dollars)	True and Full Value of Machinery Permanently Attached to Real Estate (Dollars)	Total True and Full Value of Land Including Structures, Improvements and Machinery (Dollars)	Assessed Value of Homesteads up to $4,000 at 20 Per Cent Class 3b (Dollars)	Assessed Value of Remainder at 33⅓ per cent Class 3 (Dollars)	Equalized Values: Total Assessed Value of Lands Including all Structures, Improvements and Machinery (Dollars)	Total Assessed Value as Equalized by the Board of Review (Dollars)	Total Assessed Value as Equalized by the County Board (Dollars)	Total Assessed Value as Equalized by the Department of Taxation (Dollars)	Sold for Taxes	Valuations by School Districts as Equalized by Department of Taxation: District No. ..... Rate ..... Mills (Dollars)	District No. 5 Rate 16 12½ Mills (Dollars)	District No. ..... Rate ..... Mills (Dollars)	District No. ..... Rate ..... Mills (Dollars)	Rate and Tax Less Homestead Exemption ..... Mills ($ cts.)	State Tax on Non-Homestead 6.54 Mills ($ cts.)	Total General Tax ($ cts.)	Special Taxes ($ cts.)	Total Taxes ($ cts.)	Paid	When Paid: Month Day Year	Number of Receipt	March Settlement 1946 ($ cts.)	June Settlement 1946 ($ cts.)	Penalty ($ cts.)	November Settlement 1946 ($ cts.)	Penalty ($ cts.)	Collections to First Monday in January 1947 ($ cts.)	Penalty ($ cts.)	Delinquent on First Monday in January 1947 ($ cts.)	Total Delinquent Tax and Penalty ($ cts.)	Remarks
1			NE¼ of NE¼	4	142	31			5																																					
2			NW¼ of NE¼																																											
3			SW¼ of NE¼																																											
4			SE¼ of NE¼																																											
5	U. S. of America	Keith Mauterer																																												
6	Raymond Jr. + Carol W. Stanley		~~NE¼ of NW¼~~ Lot 1				41	35													Abate #2615		35			480	22			502		PAID IN FULL	MAY 31 1946	6561		502								
7			NW¼ of NW¼																																											
8			SW¼ of NW¼																																											
9			SE¼ of NW¼																																											
10	State of Minnesota - Dept. Pub. Gr.		Lot 2																																											
11			NE¼ of SW¼																																											
12	U. S. of America		~~NW¼ of SW¼~~ Lot 4 less overflow																																											
13	U. S. of America		~~SW¼ of SW¼~~ " 5																																											
14			SE¼ of SW¼																																											
15																																														
16			NE¼ of SE¼																																											
17			NW¼ of SE¼																																											
18			SW¼ of SE¼																																											
19			SE¼ of SE¼																																											
20							41	35															35			480	22			502															

Assessment Roll and Tax List of Unplatted Real Property in the Town of Shingobee — Cass County, Minnesota, for Taxes for the Year 1945.

Form 4 C.D. — Unplatted Real Estate Assessed at 33⅓ Per Cent of True and Full Value; Attached Machinery at 33⅓ Per Cent of True and Full Value. Homesteads, up to True and Full Value of $1000, Assessable at 20 Per Cent, Class (4); Remainder at 33⅓ Per Cent, Class 3.

	In Whose Name Assessed	To Whom Transferred	Description of Property: Subdivision	Sec. or Lot	Town or Block	Range	Number of Acres of Land (Acres / 100ths)	No. School District	Indicate Homestead Yes or No	Assessor's Valuation: True and Full Value of Lands Exclusive of Structures and Improvements (Dollars)	Structures & Improvements: True and Full Value of Buildings and Other Structures (Dollars)	True and Full Value of Machinery Permanently Attached to Real Estate (Dollars)	Total True and Full Value of Lands Including Structures, Improvements and Machinery (Dollars)	Assessed Value of Homesteads up to $1,000 at 20 per cent Class 4B (Dollars)	Assessed Value of Remainder at 33⅓ per cent Class 3 (Dollars)	Total Assessed Value of Lands Including all Structures, Improvements and Machinery (Dollars)	Equalized Values: Total Assessed Value as Equalized by Department of Review (Dollars)	Total Assessed Value as Equalized by the County Board (Dollars)	Total Assessed Value as Equalized by Department of Taxation (Dollars)	Sold for Taxes	Valuations by Schools Districts as Equalized by Department of Taxation: District No. ..... Rate ..... Mills (Dollars)	District No. 52 Rate 76 Mills (Dollars)	District No. ..... Rate ..... Mills (Dollars)	District No. ..... Rate ..... Mills (Dollars)	Rate and Tax Less Homestead Exemption ..... Mills ($ cts.)	State Tax on Non-Homestead 6.5 Mills ($ cts.)	Total General Tax ($ cts.)	Special Taxes ($ cts.)	Total Taxes ($ cts.)	Paid	When Paid: Month Day Year	Number of Receipt	March Settlement 1946 ($ cts.)	June Settlement 1946 ($ cts.)	Penalty	November Settlement 1946 ($ cts.)	Penalty	Collections to First Monday in January 1947	Penalty	Delinquent on First Monday in January 1947	Total Delinquent Tax and Penalty	Remarks
1	Leroy E. & Elsie H. Matson		~~NE¼ of NE¼ Lot 1~~	S	142	31	38.15	5														99				1358	66			4424	PAID IN FULL	OCT 17 1946												
2	" " "		~~Lots 2+3 less 3.5 acs. Ry Rl way~~																																									
3			NW¼ of NE¼				77.29																								1st Half Paid	JUN 5 1946	6665		21.70										
4	Amelia Bjerke		SW¼ of NE¼ less Rr ty way				34.34															203				2784	132			2916	1st Half Paid	JUN 6 1946												
5	U. S. of America		SE¼ of NE¼																			H 50				686				686	PAID IN FULL	JUL 25 1946	10103		686									
6																																												
7			NE¼ of NW¼																																									
8	Alvin Clarine		~~NW¼ of NW¼ Lot 4~~				39.14														Abate 2636	H 44				604				604												604	604
9	" "		SW¼ of NW¼				38.55														"	H 44				604				604												604	604
10	B. F. Nelson Mfg. Co.		SE¼ of NW¼ less Ry				37.88															74				1014	-48			1062	PAID IN FULL	JUL 23 1946	7239		1062									
11																																												
12			NE¼ of SW¼																																									
13	R. L. Kuehnnickel		~~NW¼ of SW¼ Lot 5~~				13.75															42				576	28			604½	PAID IN FULL	JUN 18 1946	7312		604									
14			SW¼ of SW¼																																									
15			SE¼ of SW¼																																									
16	U. S. of America		NE¼ of SE¼ less Ry																																									
17	Sverre ~~Olson~~ Olsen		NW¼ of SE¼ " "				25.35															H 64				878				878	PAID IN FULL	JUN - 4 1946	6048		878									
18	Alvin Clarine		~~SW¼ of SE¼ Lot 7~~				20.43														SOLD FOR TAXES	H 55				754				754												754	
19	" "		SE¼ of SE¼ less Rr ty way				29.0														SOLD FOR TAXES	H 5				68				68												68	
20	" "		Lot 6				33.75														SOLD FOR TAXES	H 86				1180				1180												1180	
							381.56															H 448				10506	274			10780												11,506	10,198
																						418																						
																						766																						

Assessment Roll and Tax List of Unplatted Real Property in the Town of Shingobee

Form 4-UD. Unplatted Real Estate Assessed at 33⅓ Per Cent of True and Full Value: Attached Machinery at 33⅓ Per Cent of True and Full Value, Homesteads, up to True and Full Value of $4000, Assessable at 20 Per Cent, Class 4B; Remainder at 33⅓ Per Cent, Class 3.

Cass County, Minnesota, for Taxes for the Year 1945.

	In Whose Name Assessed	To Whom Transferred	Description of Property: Subdivision	Sec. or Lot	Town or Block	Range	Number of Acres of Land: Acres	Mills	No. School District	Indicate Homestead Yes or No	Assessor's Valuation: True and Full Value of Lands Exclusive of Improvements	Structures & Improvements: True and Full Value of Buildings and Other Structures	True and Full Value of Machinery Permanently Attached to Real Estate	Total True and Full Value of Structures, Improvements and Machinery	Assessed Value of Homesteads (Value assessed at 20 per cent Class 4B)	Assessed Value of Remainder at 33⅓ per cent Class 3	Equalized Values: Total Assessed Value of Lands Including all Structures, Improvements and Machinery	Total Assessed Value as Equalized by the Board of Review	Total Assessed Value as Equalized by the County Board	Total Assessed Value as Equalized by Department of Taxation	Sold for Taxes
							Acres	Mills			Dollars	Dollars	Dollars	Dollars	Dollars	Dollars	Dollars	Dollars	Dollars	Dollars	
1	Alvin Claire		~~NE¼ of NE¼~~ Lot 1	6	142	31	40.23		5												Abst. #2636
2			NW¼ of NE¼																		
3	State of Minnesota		~~SW¼ of NE¼~~ " 7																		
4	U. S. of America		~~SE¼ of NE¼~~ " 8																		
5	State of Minnesota		" 4 less 7 & 9 - 9.66 acs.																		
6	Axel Strand		~~NE¼ of NW¼~~ " 3 less 7 & 9				59.33														
7	" "		~~NW¼ of NW¼~~ " 2 20.75 acs.																		
8			SW¼ of NW¼																		
9			SE¼ of NW¼																		
10																					
11			NE¼ of SW¼																		
12			NW¼ of SW¼																		
13			SW¼ of SW¼																		
14			SE¼ of SW¼																		
15																					
16			NE¼ of SE¼																		
17			NW¼ of SE¼																		
18			SW¼ of SE¼																		
19			SE¼ of SE¼																		
20																					

	Valuations by School Districts as Equalized by Department of Taxation: District No. ..... Rate ..... Mills	District No. 5 Rate 13 Mills	District No. ..... Rate ..... Mills	District No. ..... Rate ..... Mills	Rate and Tax Less Homestead Exemption ..... Mills	State Tax on Non-Homestead 6.25 Mills	Total General Tax	Special Taxes				Total Taxes	Paid	When Paid: Month Day Year	Number of Receipt	March Settlement 1946	June Settlement 1946	Penalty	November Settlement 1946	Penalty	Collections to First Monday in January 1947	Penalty	Delinquent on First Monday in January 1947	Total Delinquent Tax and Penalty	Remarks
	Dollars	Dollars	Dollars	Dollars	$ cts.	$ cts.	$ cts.	$ cts.	$ cts.	$ cts.	$ cts.	$ cts.				$ cts.	$ cts.	$ cts.	$ cts.	$ cts.	$ cts.	$ cts.	$ cts.	$ cts.	
1		H 38										522 41												522 41 / 574	
2																									
3																									
4																									
5																									
6		H 61										836	PAID IN FULL	JAN 19 1946	317	836									
7																									
8																									
9																									
10																									
11																									
12																									
13																									
14																									
15																									
16																									
17																									
18																									
19																									
20																									
		7 99			1358							1358													

Assessment Roll and Tax List of Unplatted Real Property in the Town of Stringbee

Unplatted Real Estate Assessed at 33⅓ Per Cent of True and Full Value; Attached Machinery at 33⅓ Per Cent of True and Full Value. Homesteads, up to True and Full Value of $1000, Assessable at 20 Per Cent, Class 3B; Remainder at 33⅓ Per Cent, Class 3.

Cass County, Minnesota, for Taxes for the Year 1945.

	In Whose Name Assessed	To Whom Transferred	Description of Property: Subdivision	Sec. or Lot	Town or Block	Range	Number of Acres of Land: Acres	100ths	No. School District	Indicate Assessed Yes or No	Assessor's Valuation: True and Full Value of Land Exclusive of Buildings and Improvements	True and Full Value of Buildings and Other Structures	True and Full Value of Machinery Permanently Attached to Real Estate	Total True and Full Value of Land and all Structures, Improvements and Machinery	Assessed Value of Homesteads up to $1000 at 20 per cent Class 3B	Assessed Value of Remainder at 33⅓ per cent Class 3	Total Assessed Value of Lands including all Structures, Improvements and Machinery	Equalized Values: Total Assessed Value as Equalized by the Board of Review	Total Assessed Value as Equalized by the County Board	Total Assessed Value as Equalized by Department of Taxation	Sold for Taxes
											Dollars	Dollars	Dollars	Dollars	Dollars	Dollars	Dollars	Dollars	Dollars	Dollars	
1	Fred W. + Jessie M. Deicang		NE ¼ of NE ¼	7	142	31	16.51		5												
2			NW ¼ of NE ¼ Lot 2 less																		
3			SW ¼ of NE ¼ 4 acs. + Ry																		
4			SE ¼ of NE ¼																		
5	" " "		E½ of Lot 3 less Ry				24.15														
6	W. F. Weiss		W½ of Lot 3 less Ry; ~~NE ¼ of NW ¼~~				24.15														
7	Dilford H. + Laura Hanson		~~Lot 4 less 4 acs Ry & hwy + less~~ ~~NW ¼ of NW ¼ 7 ac~~				22.26														
8	U. S. of America		~~SW ¼ of NW ¼ 7 acs of Lot 4~~																		
9	U. S. of America		~~SE ¼ of NW ¼ Lot 5~~																		
10	Bert R. Gardner		~~Shtpart of Lot 2 No Lot 1~~				4														
11	State of Minnesota (Cont. to Ole + Inez Berg)		NE ¼ of SW ¼ less 2 8 acs				34.66														
12	U. S. of America		~~NW ¼ of SW ¼ Lot 6~~																		
13	U. S. of America		~~SW ¼ of SW ¼ " 7~~																		
14	Ole + Inez Berg		SE ¼ of SW ¼				37.65														
15	Agnes Jakschi		342' x 223' of NW¼ of SE¼ + 1.2 acs of Lot 1				3.90														
16	Dorothy Franey Dregson		~~NE ¼ of SE ¼ less road~~ Lot 1 less Ry +				17.94														
17	Alois Jakschi		NW ¼ of SE ¼ less 12.6 acs + less 46 acres				~~20.74~~ 17.74														
18	Ole + Inez Berg		SW ¼ of SE ¼				38.94														
19	Walter S. + Magdalene H. Leslie		SE ¼ of SE ¼				28.26														
20	Ole J. + Inez M. Berg		46/100 acres of NW ¼ SE ¼				46														

Valuations by School Districts as Equalized by Department of Taxation

	District No. ..... Rate ..... Mills	District No. ..... Rate 43.4 Mills	District No. ..... Rate ..... Mills	District No. ..... Rate ..... Mills	Rate and Tax Less Homestead Exemption ..... Mills	State Tax on Non-Homestead 4.5 Mills	Total General Tax	Special Taxes	Total Taxes	Paid	When Paid	Number of Receipt	March Settlement 1946	June Settlement 1946	Penalty	November Settlement 1946	Penalty	Collected to First Monday in January 1947	Penalty	Delinquent on First Monday in January 1947	Total Delinquent Tax and Penalty	Remarks
	Dollars	Dollars	Dollars	Dollars	$ cts.	$ cts.	$ cts.	$ cts.	$ cts.		Month Day Year		$ cts.	$ cts.	$ cts.	$ cts.	$ cts.	$ cts.	$ cts.	$ cts.	$ cts.	
1																						
2		333			4430	212			4642	PAID IN FULL	MAY 16 1946	4929		4642								
3																						
4																						
5		46			630	30			660	PAID IN FULL	MAY 16 1946	4929		660								
6		46			630	30			660	PAID IN FULL	MAY 17 1946	5134		660								
7		46			630	30			660	PAID IN FULL	MAY 31 1946	5725		660								
8																						
9																						
10		54			740	36			776											776	SOLD FOR TAXES	
11		H 42			576				576											576 of 634	SOLD FOR TAXES	
12																						
13																						
14		H 62			850				850											850	SOLD FOR TAXES	
15		H 20			274				274	PAID IN FULL	MAY 1 1946	5310		274								
16		338			4636	222			4858	PAID IN FULL	MAY 4 1946	4674		4858								
17		H 29			398				398	2nd Half Paid / 1st Half Paid	AUG - 2 1946 / MAY 3 1946	6183 / 4653		199		199						
18		H 37			508				508											508	SOLD FOR TAXES	
19		55			754	36			790	PAID IN FULL	JUN 4 1946	5819		790								
20		H 170 / 908			1806	596			1652													
		1078																				

Assessment Roll and Tax List of Unplatted Real Property in the Town of Shingobee, Cass County, Minnesota, for Taxes for the Year 1945.

Form 4 L.D. (Revised 1945) (Revised 1946)

Unplatted Real Estate Assessed at 33⅓ Per Cent of True and Full Value; Attached Machinery at 33⅓ Per Cent of True and Full Value, Homesteads, up to True and Full Value of $1000, Assessable at 20 Per Cent, Class 3; Remainder at 33⅓ Per Cent, Class 3.

In Whose Name Assessed	To Whom Transferred	Description of Property: Subdivision	Sec. or Lot	Town or Block	Range	Number of Acres of Land: Acres	Mills	No. School District	Indicate Homestead Yes or No	Assessor's Valuation: True and Full Value of Lands Exclusive of Structures and Improvements (Dollars)	Structures & Improvements: True and Full Value of Buildings and Other Structures (Dollars)	True and Full Value of Machinery (Attached to Real Estate) (Dollars)	Total True and Full Value of Lands Including all Structures, Improvements and Machinery (Dollars)	Assessed Value of Homesteads up to $1,000 at 20 per cent Class 3 (Dollars)	Assessed Value of Remainder at 33⅓ per cent Class 3 (Dollars)	Total Assessed Value of Lands Including all Structures, Improvements and Machinery (Dollars)	Equalized Values: Total Assessed Value as Equalized by the Board of Review (Dollars)	Total Assessed Value as Equalized by the County Board (Dollars)	Total Assessed Value as Equalized by Department of Taxation (Dollars)	Sold for Taxes
Fred W. + Jessie M. Diesing		"12.6 acs. of 7½ of NW¼ of SE¼"																		
" " "		1 N E ¼ of N E ¼	7	142	31	12 60		5												
		2 N W ¼ of N E ¼				2 80														
		3 S W ¼ of N E ¼																		
		4 S E ¼ of N E ¼																		
		5																		
		6 N E ¼ of N W ¼																		
		7 N W ¼ of N W ¼																		
		8 S W ¼ of N W ¼																		
		9 S E ¼ of N W ¼																		
		10																		
		11 N E ¼ of S W ¼																		
		12 N W ¼ of S W ¼																		
		13 S W ¼ of S W ¼																		
		14 S E ¼ of S W ¼																		
		15																		
		16 N E ¼ of S E ¼																		
		17 N W ¼ of S E ¼																		
		18 S W ¼ of S E ¼																		
		19 S E ¼ of S E ¼																		
		20																		
						15 40														

Valuations by School Districts as Equalized by Department of Taxation

	District No. ..... Rate ..... Mills (Dollars)	District No. 5 Rate 37 Mills (Dollars)	District No. ..... Rate ..... Mills (Dollars)	District No. ..... Rate ..... Mills (Dollars)	Rate and Tax Less Homestead Exemption ..... Mills ($ cts.)	State Tax on Non-Homestead 6.5 Mills ($ cts.)	Total General Tax ($ cts.)	Special Taxes ($ cts.)	Total Taxes ($ cts.)	Paid	When Paid: Month Day Year	Number of Receipt	March Settlement 1946 ($ cts.)	June Settlement 1946 ($ cts.)	Penalty ($ cts.)	November Settlement 1946 ($ cts.)	Penalty ($ cts.)	Collections to First Monday in January 1947 ($ cts.)	Penalty ($ cts.)	Delinquent on First Monday in January 1947 ($ cts.)	Total Delinquent Tax and Penalty ($ cts.)	Remarks
1		37			5 08	24			532	PAID IN FULL	MAY 1 6 1946	4929		6 62								
2		9			1 24	06			130	PAID IN FULL	MAY 1 6 1946											
3																						
4																						
5																						
6																						
7																						
8																						
9																						
10																						
11																						
12																						
13																						
14																						
15																						
16																						
17																						
18																						
19																						
20																						
		46			6 32	30			662													

Assessment Roll and Tax List of Unplatted Real Property in the Town of Shingobee — Cass County, Minnesota, for Taxes for the Year 1945.

Unplatted Real Estate Assessed at 33⅓ Per Cent of True and Full Value; Attached Machinery at 33⅓ Per Cent of True and Full Value, Homesteads, up to True and Full Value of $4000, Assessable at 20 Per Cent, Class 3B; Remainder at 33⅓ Per Cent, Class 3.

State of Minnesota

Line	In Whose Name Assessed	To Whom Transferred	Subdivision	Sec.	Town	Range	Acres	School Dist.	Notes	Valuation by School Dist. No. 6 (Rate 46 +32 Mills)	Rate less Homestead Exemption	State Tax on Non-Homestead (6.54 Mills)	Total Taxes	Paid	When Paid	No. of Receipt	June Settlement 1946	November Settlement
1			~~NE¼ of NE¼~~ Lot 1	8	142	31		5										
2	~~Una D. + C. J. Woolley~~	Earl Raymond Lusch + Amy A. Lusch	17.77 acs. of Lot 2 ~~NW¼ of NE¼~~				17.77		Lots 1, 2, 3 + 6 in Red. on Reservoir map filed in Reg. of Deeds Office.	H 281	38.54		38.54	PAID IN FULL	JUN 10 1946	6780	38.54	
3	R. O. + S. H. Simonson (each und. ½ Int.)		All of Lot 2 lying E of 1/16 line ~~SW¼ of NE¼~~				11.46			H 270	37.04		37.04	2nd Half Paid / 1st Half Paid	Oct 30 1946 / MAY 31 1946	11419 / 6349	18.52	18.52
4	Minnie Agnes + Rose Anna De Florin		W. 8.92 acs of Lot 2 ~~SE¼ of NE¼~~				8.92			H 8	1.10		1.10	PAID IN FULL	APR 12 1946	4198	1.10	
5																		
6	~~Minnie De Florin~~	Bert + Louise Treadt	S. 10.30 acs. of Lot 4 ~~NE¼ of NW¼~~				10.30			H 47	6.44		6.44	PAID IN FULL	MAY 22 1946	5540	6.44	
7	~~Una D. + C. J. Woolley~~	Earl Raymond Lusch + Amy A. Lusch	NE 1.6 acs. of " 4 ~~NW¼ of NW¼~~				1.60		Lot 4 in Red. on Reservoir map in Reg. of Deeds office	H 5	68		68	PAID IN FULL	JUN 10 1946	6780	68	
8	Minnie Agnes + Rose Anna De Florin		NW. 1.6 acs of " 4 ~~SW¼ of NW¼~~				1.60			H 5	68		68	PAID IN FULL	APR 12 1946	4198	68	
9	~~John + Ada Hoffman~~	J. R. + Amanda Chumley	Lot 5 S. of Ry ~~SE¼ of NW¼~~				2 ~~2~~.50			H 75	10.28		10.28	PAID IN FULL	APR 5 1946	4139	10.28	
10	Geo. C. + Clarice J. ~~Brimer~~ Limer		Lot 5 N. of Ry less .75 ac				6.7? ~~7.10~~			99	13.58	66	14.24	PAID IN FULL	June 1 1946	6005	14.24	
11	~~John + Ada Hoffman~~	J. R. + Amanda Chumley	~~.75 ac. of Lot 5 N of Ry~~ W. 209' of Lot 5 N of Ry ~~NE¼ of SW¼~~				1 ~~.75~~			H 112	15.36		15.36	PAID IN FULL	MAY 13 1946	5095	15.36	
12	Walter S. + Magdaline H. Leslie		W. 10.35 acs of SW¼ of SW¼ ~~NW¼ of SW¼~~				10.35			30	4.12	20	4.32	PAID IN FULL	JUN 4 1946	5817	4.32	
13	A. J. Thompson		E 5.65 acs of SW¼ of SW¼				5.65			H 11	1.50		1.50	2nd Half Paid / 1st Half Paid	OCT 11 1946 / JUN 26 1946	11070 / 7406	75	75
14	~~Minnie De Florin~~	Bert + Louise Treadt	SE¼ of SW¼ N of Ry less rt. wy.				72			H 2	28		28	PAID IN FULL	MAY 22 1946	5540	28	
15	A. J. Thompson		SE¼ of SW¼ - S. of Ry				13.60			H 84	11.52		11.52	2nd Half Paid / 1st Half Paid	OCT 1946 / JUN 26 1946	11030 / 7406	5.76	5.76
16	R. O. + S. H. Simonson		NE¼ of SE¼				14.80			H 28	3.84		3.84	2nd Half Paid / 1st Half Paid	Oct 30 1946 / MAY 31 1946	11419 / 6349	1.92	1.92
17	~~Minnie De Florin~~	Bert + Louise Treadt	SW 3.86 acs of Lot 3 ~~NW¼ of SE¼~~				3.86			H 7	96		96	PAID IN FULL	MAY 22 1946	5540	96	
18	Una D. + C. J. Woolley	Earl Raymond Lusch + Amy A. Lusch	N. 4.7 acs of Lot 3 ~~SW¼ of SE¼~~				4.70		Lot 5 in Red. on Reservoir map in Reg. of Deeds Office.	H 9	1.24		1.24	PAID IN FULL	JUN 10 1946	6780	1.24	
19	~~John B. De Florin~~	Bert + Louise Treadt	SE 2.88 acs of Lot 3 ~~SE¼ of SE¼~~				2.88			H 5	68		68	PAID IN FULL	MAY-22-1946	5540	68	
20							119			H 949 / 129 / 1078	147.84	86	148.70					

(Bal of Sec. 8 on next page)

Assessment Roll and Tax List of Unplatted Real Property in the Town of Shingobee

Unplatted Real Estate Assessed at 33⅓ Per Cent of True and Full Value; Attached Machinery at 33⅓ Per Cent of True and Full Value. Homesteads, up to True and Full Value of $1000, Assessable at 20 Per Cent, Class 3B; Remainder at 33⅓ Per Cent, Class 3.

In Whose Name Assessed	To Whom Transferred	Description of Property: Subdivision	Sec. or Lot	Town or Block	Range	Number of Acres of Land (Acres / 100ths)	No. School District	Indicate Homestead Yes or No	Assessor's Valuation: True and Full Value of Lands Exclusive of Structures and Improvements (Dollars)	Structures & Improvements: True and Full Value of Buildings and Other Structures (Dollars)	True and Full Value of Machinery Personality Attached to Real Estate (Dollars)	Total True and Full Value of Lands Including all Structures, Improvements and Machinery (Dollars)	Assessed Value of Homesteads up to $1,000 at 20 per cent Class 3B (Dollars)	Assessed Value of Remainder at 33⅓ per cent Class 3 (Dollars)	Total Assessed Value of Lands Including all Structures, Improvements and Machinery (Dollars)	Equalized Values: Total Assessed Value as Equalized by the Board of Review (Dollars)	Total Assessed Value as Equalized by the County Board (Dollars)	Total Assessed Value as Equalized by the Department of Taxation (Dollars)	Sold for Taxes
Andrew Magnuson	Peter Linder Jr.	1 2.7 acs of Lot 3 ~~NE¼ of NE¼~~	8	142	31	2.70	5												
A. J. Thompson		2 7.5 acs of SW¼ of SE¼ S of Ry ~~NW¼ of NE¼ S of Ry~~				7.50													
Minnie DeMarais	Peter Linder Jr.	3 NW 1.2 acs of SW¼ of SE¼ ~~SW¼ of NE¼~~				1.20													
John B. DeMarais	" "	4 NE 9.8 acs of SW¼ of SE¼ ~~SE¼ of NE¼~~				3.80													
State of Minnesota		5 1.56 acs of S2 of SE¼ of SE¼ S of Ry SE¼ of SE¼ N of Ry																	
R. O. & H. Simonson		6 ~~NE¼ of NW¼~~				11.22													
		7 NW¼ of NW¼																	
		8 SW¼ of NW¼																	
		9 SE¼ of NW¼																	
		10																	
		11 NE¼ of SW¼																	
		12 NW¼ of SW¼																	
		13 SW¼ of SW¼																	
		14 SE¼ of SW¼																	
		15																	
		16 NE¼ of SE¼																	
		17 NW¼ of SE¼																	
		18 SW¼ of SE¼																	
		19 SE¼ of SE¼																	
		20																	
						26.42													

Cass County, Minnesota, for Taxes for the Year 1945.

	Valuations by School Districts as Equalized by Department of Taxation: District No. ..... Rate ..... Mills	District No. 5 Rate 76 Mills	District No. ..... Rate ..... Mills	District No. ..... Rate ..... Mills	Rate and Tax Less Homestead Exemption ..... Mills	State Tax on Non-Homestead ..... Mills	Total General Tax	Special Taxes	Total Taxes	Paid	When Paid (Month Day Year)	Number of Receipt	March Settlement 1945	June Settlement 1946	Penalty	November Settlement 1945	Penalty	Collections to First Monday in January 1947	Penalty	Delinquent on First Monday in January 1947	Total Delinquent Tax and Penalty	Remarks
	Dollars	Dollars	Dollars	Dollars	$ cts.	$ cts.	$ cts.	$ cts.	$ cts.				$ cts.	$ cts.	$ cts.	$ cts.	$ cts.	$ cts.	$ cts.	$ cts.	$ cts.	
1		H 14			192				192	PAID IN FULL	MAR 23 1948	4611		192								
2		H 15			206				206	2nd Half Paid / 1st Half Paid		11030 / 7406		103		103						
3		H 2			28				28	PAID IN FULL	MAY 22 1946	5540		28								
4		H 7			96				96	PAID IN FULL	MAY 22 1946	5542		96								
5																						
6		H 33			302				302	2nd Half Paid / 1st Half Paid	MAY 31 1949	6349		151		151						
7																						
8																						
9																						
10																						
11																						
12																						
13																						
14																						
15																						
16																						
17																						
18																						
19																						
20																						
		H 60			824				824													

Assessment Roll and Tax List of Unplatted Real Property in the Town of Shingobee, Cass County, Minnesota, for Taxes for the Year 1945.

Unplatted Real Estate Assessed at 33⅓ Per Cent of True and Full Value; Attached Machinery at 33⅓ Per Cent of True and Full Value, Homesteads, up to True and Full Value of $1000, Assessable at 20 Per Cent, Class (B) Remainder at 33⅓ Per Cent, Class 3)

	In Whose Name Assessed	To Whom Transferred	Description of Property: Subdivision	Sec. or Lot	Town or Block	Range	Number of Acres of Land: Acres	100ths	Sch. Dist. No.	Indicate Homestead by Yes or No	Assessor's Valuation: True and Full Value of Lands Exclusive of Structures and Improvements (Dollars)	Structures & Improvements: True and Full Value of Structures and Other Structures (Dollars)	True and Full Value of Machinery Permanently Attached to Real Estate (Dollars)	Total True and Full Value of Lands Including all Structures, Improvements and Machinery (Dollars)	Assessed Value of Homestead, up to $1,000 at 20 Per Cent Class B (Dollars)	Assessed Value of Remainder at 33⅓ per cent Class 3 (Dollars)	Total Assessed Value of Lands Including all Structures, Improvements and Machinery (Dollars)	Equalized Values: Total Assessed Value as Equalized by the Board of Review (Dollars)	Total Assessed Value as Equalized by the County Board (Dollars)	Total Assessed Value as Equalized by Department of Taxation (Dollars)	Sold for Taxes
1			NE¼ of NE¼	9	142	31			5												
2			NW¼ of NE¼																		
3			SW¼ of NE¼																		
4			SE¼ of NE¼																		
5	Pierre Rapp	Frank Kuchna & Lekoy W. Mack, Carl Ott & Louis Miller	Lot 1 less 6.33 acc. Hy				10	42													
6	~~E. E. Kuehl~~		~~NE¼ of NW¼~~ Lot 3				31	25													
7			NW¼ of NW¼																		
8			SW¼ of NW¼																		
9			SE¼ of NW¼																		
10																					
11			NE¼ of SW¼																		
12	Elsie Rapp ½ int.	Grace H. Sidler ½ int.	NW¼ of SW¼				40														
13	Frank Kuchna, F. LeRoy W. Mack, Carl Ott & Louis Miller		SW¼ of SW¼ less Hy				35														
14	~~E. E. Kuehl~~		~~SE¼ of SW¼~~ Lot 4				44	50													
15																					
16	Elsie Rapp ½ int.	Grace H. Sidler ½ int.	~~NE¼ of SE¼~~ " 2				40														
17	Ethel L. Peterson		~~NW¼ of SE¼~~ " 1	10	142	31	19														
18			SW¼ of SE¼																		
19			SE¼ of SE¼																		
20																					
							222	17													

Validations by School Districts as Equalized by Department of Taxation

	District No. ..... Rate ..... Mills	District No. 2 Rate 12 Mills	District No. ..... Rate ..... Mills	District No. ..... Rate ..... Mills	Rate and Tax Less Homestead Exemption ..... Mills	State Tax on Non-Homestead 6.5 Mills	Total General Tax	Special Taxes	Total Taxes	Paid	When Paid	Number of Receipt	March Settlement 1946	June Settlement 1946	Penalty	November Settlement 1946	Penalty	Collections to First Monday in January 1947	Penalty	Delinquent on First Monday in January 1947	Penalty	Total Delinquent Tax and Penalty	Remarks
	Dollars	Dollars	Dollars	Dollars	$ cts.	$ cts.	$ cts.	$ cts.	$ cts.		Month Day Year		$ cts.	$ cts.	$ cts.	$ cts.	$ cts.	$ cts.	$ cts.	$ cts.	$ cts.	$ cts.	
1										1													
2										2													
3										3													
4										4													
5	10		138	06					144	5	PAID IN FULL	JUN 4 1946	6048		1 44								
6	4330		4390						4390	6	PAID IN FULL	MAY 8 1946	4958		43 90								
7										7													
8										8													
9										9													
10										10													
11										11													
12	186		2502	122					2674	12	2nd Half Paid / 1st Half Paid	NOV 13 1945 / APR 15 1946	4206		21 34								
13	111		1522	72					1594	13	2nd Half Paid / 1st Half Paid	NOV 13 1945 / APR 15 1946	12145				21 34						
14	4349		3416						3416	14	PAID IN FULL	MAY 22 1946	5208		34 16								
15										15													
16	123		1688	80					1768	16	2nd Half Paid / 1st Half Paid	NOV 13 1945 / APR 15 1946	12145 / 4206		88 4		88 4						
17	88		1203	58					1261	17	PAID IN FULL	JUL 27 1946	9994		12 61								
18										18													
19										19													
20										20													
	4867																						
	518		14974	338					15282														
	1057																						

Assessment Roll and Tax List of Unplatted Real Property in the Town of Shingobee, Cass County, Minnesota, for Taxes for the Year 1945.

Form 4-UD—Full-term (Form 4-UD—Short-term) (Form 4-UD—Full-term Unpaid)

Unplatted Real Estate Assessed at 33⅓ Per Cent of True and Full Value; Attached Machinery at 33⅓ Per Cent of True and Full Value, Homesteads, upto True and Full Value of $4000, Assessable at 20 Per Cent, Class 1; Remainder at 33⅓ Per Cent, Class 3.

In Whose Name Assessed	To Whom Transferred	Description of Property: Subdivision	Sec. or Lot	Town or Block	Range	Number of Acres of Land: Acres	Mills	No. School District	Indicate Homestead Yes No	Assessor's Valuation: True and Full Value of Lands Exclusive of Structures and Improvements	Structures & Improvements: True and Full Value of Buildings and Other Structures	True and Full Value of Attached Machinery (Not Attached to Real Estate)	Total True and Full Value of Lands including all Structures, Improvements and Machinery	Assessed Value of Homesteads up to $4000 at 20 per cent Class 1	Assessed Value of Remainder at 33⅓ per cent Class 3	Total Assessed Value of Lands including all Structures, Improvements and Machinery	Equalized Values: Total Assessed Value as Equalized by the Board of Review	Total Assessed Value as Equalized by the County Board	Total Assessed Value as Equalized by the Department of Taxation	Sold for Taxes
						Acres	Mills			Dollars	Dollars	Dollars	Dollars	Dollars	Dollars	Dollars	Dollars	Dollars	Dollars	
		1 NE ¼ of NE ¼	11	142	31			5												
		2 NW ¼ of NE ¼																		
State of Minnesota		3 W ½ of SW ¼ of NE ¼																		
Nathaniel C. + Bertha Bennett		4 E ½ of N ½ of Lot 2 / SE ¼ of NE ¼					50													
N.C. Bennett		5 N ½ of Lot 2 less platted + less ½ ac					26 63													
		6 NE ¼ of NW ¼																		
Leonard Peterson		7 NW ¼ of NW ¼					40													
Ethel L. Peterson		8 SW ¼ of NW ¼ Lot 1					38													
State of Minnesota		9 N ½ of SE ¼ of NW ¼																		
Farmers St Bk, Walker		10 Lot 6	12	42	31		22													
State of Minnesota		11 W ½ of NW ¼ of NE ¼ ~~NE ¼ of SW ¼~~																		
		12 E ½ of NW ¼ of NE ¼ ~~NW ¼ of SW ¼~~																		
U. S. of America		13 SW ¼ of SW ¼																		
		14 SE ¼ of SW ¼																		
		15 Lot 1																		
		16 NE ¼ of SE ¼																		
State of Minnesota		17 ~~NW ¼ of SE ¼~~ Lot 3																		
Chas. Markenberg	State of Minnesota	18 Lot 8 less weld + less 3 ace / ~~SW ¼ of SE ¼~~ cemetery					10													
Lucy Schoenandare		19 ~~SE ¼ of SE ¼~~ Party Lot 8					10													
Edward Johnson		20 3 ace of Lot 8					3													
							NSO 13													
																				SOLD FOR TAXES
																				SOLD FOR TAXES

	Valuations by School Districts as Equalized by Department of Taxation: District No. ..... Rate ..... Mills	District No. 5 Rate 71.5 Mills	District No. ..... Rate ..... Mills	District No. ..... Rate ..... Mills	Rate and Tax Less Homestead Exemption ..... Mills	State Tax on Non-Homestead 65.4 Mills	Total General Tax	Special Taxes	Total Taxes	Paid	When Paid	Number of Receipt	March Settlement 1946	June Settlement 1946	Penalty	November Settlement 1946	Penalty	Collections to First Monday in January 1947	Penalty	Delinquent as First Monday in January 1947	Penalty	Total Delinquent Tax and Penalty	Remarks
	Dollars	Dollars	Dollars	Dollars	$ cts.	$ cts.	$ cts.	$ cts.	$ cts.		Month Day Year		$ cts.	$ cts.	$ cts.	$ cts.	$ cts.	$ cts.	$ cts.	$ cts.	$ cts.	$ cts.	
1										1													
2										2													
3										3													
4	3				42	02			44 4	PAID IN FULL	JUN 14 1946	6876		12 08									
5	81				1110	54			1164 5	PAID IN FULL	JUN 14 1946												
6										6													
7	99				1358	66			1424 7	PAID IN FULL	JUL 27 1946	9994		14 24									
8	99				1358	66			1424 8	PAID IN FULL	JUL 27 1946	9994		14 24									
9										9													
10	65				892	42			934 10	PAID IN FULL	JUL 2 0 1946	9243		9 34									
11										11													
12										12													
13										13													
14										14													
15										15													
16										16													
17										17													
18	30				412	20			432 18	PAID IN FULL	JUN 10 1946	5948		4 32									
19	30				412	20			432 19	Forfeited													1946 Conc
20	9				124	06			130 20	PAID IN FULL	JUL 8 1946	8528		1 30									
	416				5703	276			5984														

Assessment Roll and Tax List of Unplatted Real Property in the ..... of .....

Unplatted Real Estate Assessed at 33⅓ Per Cent of True and Full Value: Attached Machinery at 33⅓ Per Cent of True and Full Value, Homesteads, up to True and Full Value of $1000, Assessable at 20 Per Cent, Class 3B; Remainder at 33⅓ Per Cent, Class 3.

	In Whose Name Assessed	To Whom Transferred	Description of Property: Subdivision	Sec. or Lot	Town or Block	Range	Number of Acres of Land: Acres	100ths	No. School District	Indicate Homestead Yes or No	Assessor's Valuation: True and Full Value of Lands Exclusive of Structures and Improvements	Structures & Improvements: True and Full Value of Buildings and Other Structures	True and Full Value of Mortgage Permanently Attached to Real Estate	Total True and Full Value of Lands including Structures, Improvements and Machinery	Assessed Value of Homesteads Class 3B	Assessed Value of Remainder at 33⅓ per cent Class 3	Total Assessed Value of Lands including all Structures, Improvements and Machinery	Equalized Values: Total Assessed Value as Equalized by the Board of Review	Total Assessed Value as Equalized by the County Board	Total Assessed Value as Equalized by the Department of Taxation	Sold for Taxes	Remarks
							Acres	100ths			Dollars	Dollars	Dollars	Dollars	Dollars	Dollars	Dollars	Dollars	Dollars	Dollars		
1	U. S. of America in trust for Minn. Chippewa Tribe		E½ of N E ¼ of N E ¼	13	142	31			5													
2			N W ¼ of N E ¼																			
3			S W ¼ of N E ¼																			
4			S E ¼ of N E ¼																			
5																						
6	Hays C. Andrews		~~N E ¼ of N W ¼~~ Lot 1	15	142	31	1	12														
7			N W ¼ of N W ¼																			
8			S W ¼ of N W ¼																			
9			S E ¼ of N W ¼																			
10																						
11			N E ¼ of S W ¼																			
12			N W ¼ of S W ¼																			
13			S W ¼ of S W ¼																			
14			S E ¼ of S W ¼																			
15																						
16			N E ¼ of S E ¼																			
17			N W ¼ of S E ¼																			
18			S W ¼ of S E ¼																			
19			S E ¼ of S E ¼																			
20																						
							1	12														

	Valuations by School Districts as Equalized by Department of Taxation: District No. ..... Rate ..... Mills	District No. 5 Rate 37.16 Mills	District No. ..... Rate ..... Mills	District No. ..... Rate ..... Mills	Rate and Tax Less Homestead Exemption ..... Mills	State Tax on Non-Homestead 6.54 Mills	Total General Tax	Special Taxes				Total Taxes	Paid	When Paid	Number of Receipt	March Settlement 1945	June Settlement 1945	Penalty	November Settlement 1945	Penalty	Collection in Full Monday in January 1947	Penalty	Delinquent on Plat Monday in January 1947	Total Delinquent Tax and Penalty	Remarks
	Dollars	Dollars	Dollars	Dollars	$ cts.	$ cts.	$ cts.	$ cts.	$ cts.	$ cts.	$ cts.	$ cts.		Month Day Year		$ cts.	$ cts.	$ cts.	$ cts.	$ cts.	$ cts.	$ cts.	$ cts.	$ cts.	
1													1												
2													2												
3													3												
4													4												
5													5												
6		7			96	04						100	6	PAID IN FULL JUN 21 1946	41133		1.00								
7													7												
8													8												
9													9												
10													10												
11													11												
12													12												
13													13												
14													14												
15													15												
16													16												
17													17												
18													18												
19													19												
20													20												
		7			96	04						100													

141-31

142-31

Sketch

Shingobee

Plat of Lot 5 Sec. 7 Twp. 142 Rge. 31

Assessment Roll and Tax List of Unplatted Real Property in the Town of Shingobee

Unplatted Real Estate Assessed at 33⅓ Per Cent of True and Full Value; Attached Machinery at 33⅓ Per Cent of True and Full Value, Homesteads, up to True and Full Value of $1000, Assessable at 20 Per Cent, Class 3B; Remainder at 33⅓ Per Cent, Class 3.

	In Whose Name Assessed	To Whom Transferred	Description of Property: Subdivision	Sec. or Lot	Town or Block	Range	Number of Acres of Land (Acres)	(Hundredths)	No. School District	Indicate Homestead Yes No	True and Full Value of Lands Exclusive of Structures and Improvements (Dollars)	Structures & Improvements: True and Full Value of Buildings and Other Structures	True and Full Value of Machinery Permanently Attached to Real Estate	Total True and Full Value of Lands Including all Structures, Improvements and Machinery	Assessed Value of Homesteads up to $1000 at 20 per cent Class 3B	Assessed Value of Remainder at 33⅓ per cent Class 3	Total Assessed Value of Lands Including all Structures, Improvements and Machinery	Equalized Values: Total Assessed Value as Equalized by the Board of Review	Total Assessed Value as Equalized by the County Board	Total Assessed Value as Equalized by Department of Taxation	Sold for Taxes
1			NE ¼ of NE ¼	16	142	31			5												
2			N W ¼ of N E ¼																		
3			S W ¼ of N E ¼																		
4			S E ¼ of N E ¼																		
5	Mary A. Ray		S 450' of Lot 1 - East of Ry				1.50														
6	Edith M. Mipham		Lot 1 less 1½ acre N E ¼ of N W ¼				26.93														SOLD FOR TAXES
7	G. E. Genevieve Fischer		N W ¼ of N W ¼				33.73														
	State of Minnesota																				
8			S W ¼ of N W ¼																		
9	Edith M. Mipham		Lot 3 less Ry + less Plat of ~~S E ¼ of N W ¼~~ Chippewa Point				3.0														SOLD FOR TAXES
10																					
11	John Hanson, H. A. Hanson + Sophia Hanson		Lot 3 less Ry + Dr. Ry ~~N E ¼ of S W ¼~~				39.15														
12	" " " " " "		N W ¼ of S W ¼				33.61														
	State of Minnesota																				
13			S W ¼ of S W ¼																		
14	John Hanson, H. A. Hanson + Sophia Hanson		Lot 4 less Ry + Dr. Ry ~~S E ¼ of S W ¼~~				44.73														
15																					
16			N E ¼ of S E ¼																		
17			N W ¼ of S E ¼																		
18			S W ¼ of S E ¼																		
19			S E ¼ of S E ¼																		
20																					

	Validations by School Districts as Equalized by Department of Taxation: District No. ..... Rate ..... Mills	District No. 3 Rate 5.7 Mills	District No. ..... Rate ..... Mills	District No. ..... Rate ..... Mills	Rate and Tax Less Homestead Exemption ..... Mills	State Tax on Non-Homestead 6.5 Mills	Total General Tax	Special Taxes				Total Taxes	Paid	When Paid (Month Day Year)	Number of Receipt	March Settlement 1946	June Settlement 1946	Penalty	November Settlement 1946	Penalty	Collections to First Monday in January 1947	Penalty	Delinquent on First Monday in January 1947	Penalty	Total Delinquent Tax and Penalty	Remarks
	Dollars	Dollars	Dollars	Dollars	$ cts.	$ cts.	$ cts.	$ cts.	$ cts.	$ cts.	$ cts.	$ cts.				$ cts.	$ cts.	$ cts.	$ cts.	$ cts.	$ cts.	$ cts.	$ cts.	$ cts.	$ cts.	
1																										
2																										
3																										
4																										
5	H 178				27 16							27 16	PAID IN FULL	MAY 7 1946	5045		27 16									
6	81				11 10	54						11 64	PAID IN FULL	NOV 7 - 1946	11874				11 64	41						
7	H 48				6 58							6 58	PAID IN FULL	JUN - 4 1946	6038		6 58									
8																										
9	55				7 54	36						7 90	PAID IN FULL	NOV 7 - 1946	11874				7 90	28						
10																										
11	H 44				6 04							6 04	1st Half Paid	OCT 2 8 1946	11378		3 02		3 02							
														JUN - 1 1946	5778											
12	H 42				5 76							5 76	1st Half Paid	OCT 2 8 1946	11378		2 88		2 88							
														JUN - 1 1946	5778											
13																										
14	H 49				6 72							6 72	1st Half Paid	OCT 2 8 1946	11378		3 36		3 36							
														JUN - 1 1946	5778											
15																										
16																										
17																										
18																										
19																										
20																										
	H 381				70 90	90						71 80														
	136																									
	517																									

Assessment Roll and Tax List of Unplatted Real Property in the Town of Shingobee

Unplatted Real Estate Assessed at 33⅓ Per Cent of True and Full Value; Attached Machinery at 33⅓ Per Cent of True and Full Value, Homesteads, up to True and Full Value of $1000, Assessable at 20 Per Cent, Class 3B; Remainder at 33⅓ Per Cent, Class 3.

	In Whose Name Assessed	To Whom Transferred	Description of Property: Subdivision	Sec. or Lot	Town or Block	Range	Number of Acres of Land (Acres)	(Tenths)	No. School District	Indicate Homestead Yes or No	Assessor's Valuation: True and Full Value of Lands Exclusive of Structures and Improvements (Dollars)	Structures & Improvements: True and Full Value of Land Improvements and Other Structures (Dollars)	True and Full Value of Build-ings and Other Structures Attached to Real Estate (Dollars)	Total True and Full Value of Lands Including All Structures, Improvements and Machinery (Dollars)	Assessed Value of Homesteads up to $1000 at 20 per cent Class 3B (Dollars)	Assessed Value of Remainder at 33⅓ per cent Class 3 (Dollars)	Total Assessed Value of Lands Including all Structures, Improvements and Machinery (Dollars)	Equalized Values: Total Assessed Value Equalized by the County Board of Review (Dollars)	Total Assessed Value Equalized by the County Board (Dollars)	Total Assessed Value Equalized by the Department of Taxation (Dollars)	Sold for Taxes
1	Thompson + Genevieve Fischer		NE ¼ of NE ¼	17	142	31	40		5												
2	Lawrence H. Thompson, Genevieve Fischer, Inez M. Berg		NW ¼ of NE ¼				40														
3	U. S. of America		SW ¼ of NE ¼																		
4	U. S. of America		SE ¼ of NE ¼																		
5	U. S. of America		S½ of NE¼ of NW¼																		
6	A. J. + Lydia Thompson		W½ of NE ¼ of NW ¼				20														
7	U. S. of America		NW ¼ of NW ¼																		
8	U. S. of America		SW ¼ of NW ¼																		
9	U. S. of America		SE ¼ of NW ¼																		
10																					
11	U. S. of America		NE ¼ of SW ¼																		
12	U. S. of America		NW ¼ of SW ¼																		
13	U. S. of America		SW ¼ of SW ¼																		
14	U. S. of America		SE ¼ of SW ¼																		
15																					
16	State of Minnesota		NE ¼ of SE ¼																		
17	U. S. of America		NW ¼ of SE ¼																		
18	U. S. of America		SW ¼ of SE ¼																		
19	U. S. of America		SE ¼ of SE ¼																		
20																					
							100														

	Valuations by School Districts as Equalized by Department of Taxation: District No. ..... Rate ..... Mills (Dollars)	District No. 5 Rate 14 Mills (Dollars)	District No. ..... Rate ..... Mills (Dollars)	District No. ..... Rate ..... Mills (Dollars)	Rate and Tax Less Homestead Exemption ..... Mills ($ cts.)	State Tax on Non-Homestead 6.54 Mills ($ cts.)	Total General Tax ($ cts.)	Special Taxes ($ cts.)	Total Taxes ($ cts.)	Paid	When Paid: Month Day Year	Number of Receipt	March Settlement 1945 ($ cts.)	June Settlement 1945 ($ cts.)	Penalty ($ cts.)	November Settlement 1945 ($ cts.)	Penalty ($ cts.)	Collections to First Monday in January 1947 ($ cts.)	Penalty ($ cts.)	Delinquent on First Monday in January 1947 ($ cts.)	Penalty ($ cts.)	Total Delinquent Tax and Penalty ($ cts.)	Remarks
1		H 142			19.48				19.48	PAID IN FULL	JUN - 4 1946	6038		19.48 ✓									
2		H 37			5.08				5.08 ✓	PAID IN FULL	JUN 26 1946	7405		5.08 ✓									
3																							
4																							
5																							
6		H 18			2.46				2.46 ✓	PAID IN FULL	JUN 26 1946	7405		2.46 ✓									
7																							
8																							
9																							
10																							
11																							
12																							
13																							
14																							
15																							
16																							
17																							
18																							
19																							
20																							
		H 197			27.02				27.02														

Assessment Roll and Tax List of Unplatted Real Property in the Town of Shingobee, Cass County, Minnesota, for Taxes for the Year 1945.

Unplatted Real Estate Assessed at 33⅓ Per Cent of True and Full Value; Attached Machinery at 33⅓ Per Cent of True and Full Value, Homestead, up to True and Full Value of $4000, Assessable at 20 Per Cent, Class 3B; Remainder at 33⅓ Per Cent, Class 3.

Form 4 CD

In Whose Name Assessed	To Whom Transferred	Description of Property: Subdivision	Sec. or Lot	Town or Block	Range	Number of Acres of Land: Acres	100ths	No. School District	Indicate Homestead Yes or No	Assessor's Valuation: True and Full Value of Lands Exclusive of Structures and Improvements (Dollars)	Structures & Improvements: True and Full Value of Buildings and Other Structures (Dollars)	True and Full Value of Machinery Permanently Attached to Real Estate (Dollars)	Total True and Full Value of Lands including Structures and Improvements and Machinery (Dollars)	Assessed Value of Homesteads up to 20 per cent Class 3B (Dollars)	Assessed Value of Remainder at 33⅓ per cent Class 3 (Dollars)	Total Assessed Value of Lands including all Structures, Improvements and Machinery (Dollars)	Equalized Values: Total Assessed Value as Equalized by the Board of Review (Dollars)	Total Assessed Value as Equalized by the County Board (Dollars)	Total Assessed Value as Equalized by the Department of Taxation (Dollars)	Sold for Taxes	Valuations by School Districts as Equalized by Department of Taxation: District No. ..... Rate ..... Mills (Dollars)	District No. ..... Rate ..... Mills (Dollars)	District No. ..... Rate ..... Mills (Dollars)	District No. ..... Rate ..... Mills (Dollars)	Rate and Tax Less Homestead Exemption ..... Mills ($ cts.)	State Tax on Non-Homestead ..... Mills ($ cts.)	Total General Tax ($ cts.)	Special Taxes ($ cts.)	Special Taxes ($ cts.)	Special Taxes ($ cts.)	Special Taxes ($ cts.)	Special Taxes ($ cts.)	Total Taxes ($ cts.)	Paid	When Paid: Month Day Year	Number of Receipt	March Settlement 1946 ($ cts.)	June Settlement 1946 ($ cts.)	Penalty ($ cts.)	November Settlement 1946 ($ cts.)	Penalty ($ cts.)	Collections to First Monday in January 1947 ($ cts.)	Penalty ($ cts.)	Delinquent on First Monday in January 1947 ($ cts.)	Total Delinquent Tax and Penalty ($ cts.)	Remarks
U. S. of America		1 N E ¼ of N E ¼	18	142	31			5																																								
U. S. of America		2 N W ¼ of N E ¼																																														
U. S. of America		3 S W ¼ of N E ¼																																														
U. S. of America		4 S E ¼ of N E ¼																																														
		5																																														
U. S. of America		6 N E ¼ of N W ¼																																														
U. S. of America		7 N W ¼ of N W ¼																																														
U. S. of America		8 S W ¼ of N W ¼																																														
U. S. of America		9 S E ¼ of N W ¼																																														
		10																																														
U. S. of America		11 N E ¼ of S W ¼																																														
U. S. of America		12 N W ¼ of S W ¼																																														
U. S. of America		13 S W ¼ of S W ¼																																														
U. S. of America		14 S E ¼ of S W ¼																																														
		15																																														
U. S. of America		16 N E ¼ of S E ¼																																														
U. S. of America		17 N W ¼ of S E ¼																																														
U. S. of America		18 S W ¼ of S E ¼																																														
U. S. of America		19 S E ¼ of S E ¼																																														
		20																																														

Assessment Roll and Tax List of Unplatted Real Property in the Town of Shingobee, Cass County, Minnesota, for Taxes for the Year 1945.

Form 4 CD

Unplatted Real Estate Assessed at 33⅓ Per Cent of True and Full Value; Attached Machinery at 33⅓ Per Cent of True and Full Value, Homesteads, up to True and Full Value of $1000, Assessable at 20 Per Cent, Class 3(b) Remainder at 33⅓ Per Cent, Class 3.

	In Whose Name Assessed	To Whom Transferred	Description of Property: Subdivision	Sec. or Lot	Town or Block	Range	Number of Acres of Land: Acres	100ths	No. School District	Indicate Homestead Yes or No	Assessor's Valuation: True and Full Value of Lands Exclusive of Structures and Improvements (Dollars)	Structures & Improvements: True and Full Value of Buildings and Other Structures (Dollars)	True and Full Value of Machinery Permanently Attached to Real Estate (Dollars)	Total True and Full Value of Lands Including all Structures, Improvements and Machinery (Dollars)	Assessed Value of Homesteads up to $1,000 at 20 per cent Class 3b (Dollars)	Assessed Value of Remainder at 33⅓ per cent Class 3 (Dollars)	Equalized Values: Total Assessed Value of Lands Including all Structures, Improvements and Machinery (Dollars)	Total Assessed Value as Equalized by the Board of Review (Dollars)	Total Assessed Value as Equalized by Tax Court of Appeals (Dollars)	Total Assessed Value as Equalized by the Department of Taxation (Dollars)	Sold for Taxes
1	Loretta Hudson Prehn		NE ¼ of NE ¼	19	142	31	40		5												
2	" "		NW ¼ of NE ¼				40														
3	" "		SW ¼ of NE ¼				40														
4	" "		SE ¼ of NE ¼				40														
5																					
6	U. S. of America		NE ¼ of NW ¼																		
7	State of Minnesota		~~NW ¼ of NW ¼~~ Lot 1																		
8	U. S. of America		~~SW ¼ of NW ¼~~ " 2																		
9	U. S. of America		SE ¼ of NW ¼																		
10																					
11	U. S. of America		NE ¼ of SW ¼																		
12	U. S. of America		~~NW ¼ of SW ¼~~ " 3																		
13	U. S. of America		~~SW ¼ of SW ¼~~ " 4																		
14	U. S. of America		SE ¼ of SW ¼																		
15																					
16	U. S. of America		NE ¼ of SE ¼																		
17	U. S. of America		NW ¼ of SE ¼																		
18	U. S. of America		SW ¼ of SE ¼																		
19	U. S. of America		SE ¼ of SE ¼																		
20							160														

	Valuations by School Districts as Equalized by Department of Taxation: District No. ..... Rate ..... Mills (Dollars)	District No. 2 Rate 40.56 Mills (Dollars)	District No. ..... Rate ..... Mills (Dollars)	District No. ..... Rate ..... Mills (Dollars)	Rate and Tax Less Homestead Exemption ..... Mills ($ cts.)	State Tax on Non-Homestead 6.58 Mills ($ cts.)	Total General Tax ($ cts.)	Special Taxes ($ cts.)	Total Taxes ($ cts.)	Paid	When Paid: Month Day Year	Number of Receipt	March Settlement 1946 ($ cts.)	June Settlement 1946 ($ cts.)	Penalty ($ cts.)	November Settlement 1946 ($ cts.)	Penalty ($ cts.)	Collections to First Monday in January 1947 ($ cts.)	Penalty ($ cts.)	Delinquent on First Monday in January 1947 ($ cts.)	Total Delinquent Tax and Penalty ($ cts.)	Remarks
1		74			1014	48			1062 8	PAID IN FULL	JUN 15 1946											
2		74			1014	48			1062 8	PAID IN FULL	JUN 15 1946		7524	4248								
3		74			1014	48			1062 8	PAID IN FULL	JUN 15 1946											
4		74			1014	48			1062 8	PAID IN FULL	JUN 15 1946											
5																						
6																						
7																						
8																						
9																						
10																						
11																						
12																						
13																						
14																						
15																						
16																						
17																						
18																						
19																						
20																						
		296			4056	192			4248													

141-31

142-31

Town of Shingobee

Plat 1 Lot 7 Aud. Plat of Lot 5

Assessment Roll and Tax List of Unplatted Real Property in the Town of Shingobee

Unplatted Real Estate Assessed at 33⅓ Per Cent of True and Full Value; Attached Machinery at 33⅓ Per Cent of True and Full Value, Homesteads, up to True and Full Value of $1000, Assessable at 20 Per Cent, Class III; Remainder at 33⅓ Per Cent, Class 3.

	In Whose Name Assessed	To Whom Transferred	Description of Property: Subdivision	Sec. or Lot	Town or Block	Range	Number of Acres of Land: Acres	Tenths	No. School District	Improvements Other than Those Given in Col. VI	Assessor's Valuation: True and Full Value of Lands Including Improvements	Structures & Improvements: True and Full Value of Buildings and Other Structures	True and Full Value of Machinery (Except Attached to Real Estate)	Total True and Full Value of Lands Including all Structures, Improvements and Machinery	Assessed Value of Lands Including all Structures, Improvements and Machinery (Not over $1,000 of Homestead Class III)	Assessed Value of Remainder at 33⅓ per cent Class 3	Total Assessed Value of Lands Including all Structures, Improvements and Machinery	Equalized Values: Total Assessed Value as Equalized by the Board of Review	Total Assessed Value as Equalized by the County Board	Total Assessed Value as Equalized by the Department of Taxation	Sold For Taxes
							Acres	Tenths			Dollars	Dollars	Dollars	Dollars	Dollars	Dollars	Dollars	Dollars	Dollars	Dollars	
1	U. S. of America		NE ¼ of NE ¼	20	~~143~~ 147	31			S												
2	Edward J. + Clara E. Kistner		NW ¼ of NE ¼				42.98														
3	U. S. of America		SW ¼ of NE ¼																		
4	U. S. of America		SE ¼ of NE ¼																		
5																					
6	~~Margaret McGraw~~ Olga Carlson		NE ¼ of NW ¼				37.62														
7	U. S. of America		NW ¼ of NW ¼																		
8	U. S. of America		SW ¼ of NW ¼																		
9	Mitchell Eddie	State of Minnesota	SE ¼ of NW ¼				~~39.43~~														
10																					
11	Ferdinand Zink		NE ¼ of SW ¼				40.20														
12	U. S. of America		NW ¼ of SW ¼																		
13	U. S. of America		SW ¼ of SW ¼																		
14	U. S. of America		SE ¼ of SW ¼																		
15																					
16	Claude B. + Lillian Starr		NE ¼ of SE ¼				51.48														
17	Ferdinand Zink		NW ¼ of SE ¼				47.69														SOLD FOR TAXES
18	U. S. of America		SW ¼ of SE ¼																		
19	Claude B. + Lillian Starr		SE ¼ of SE ¼				50.42														
20																					
							367.81														

	Valuations by School Districts as Equalized by Department of Taxation: District No. ..... Rate ..... Mills	District No. 5 Rate 41.2 Mills	District No. ..... Rate ..... Mills	District No. ..... Rate ..... Mills	Rate and Tax Less Homestead Exemption ..... Mills	State Tax on Non-Homestead 6.5 Mills	Total General Tax	Special Taxes	Total Taxes	Paid: Month Day Year	When Paid	Number of Receipt	March Settlement 1946	June Settlement 1946	Penalty	November Settlement 1946	Penalty	Collections to First Monday in January 1947	Penalty	Delinquent on First Monday in January 1947	Total Delinquent Tax and Penalty	Remarks
	Dollars	Dollars	Dollars	Dollars	$ cts.	$ cts.	$ cts.	$ cts.	$ cts.				$ cts.	$ cts.	$ cts.	$ cts.	$ cts.	$ cts.	$ cts.	$ cts.	$ cts.	
1																						
2		468			932				932 12		PAID IN FULL	MAY 25 1946	5364	932								
3																						
4																						
5																						
6		59			810	38			848 6												848 6	933
7																						
8																						
9																						
10																						
11		65			892	42			934 41												934 41	1027
12																						
13																						
14																						
15																						
16		78			1070	52			1122 16		2nd Half Paid / 1st Half Paid	OCT 23 1946 / OCT 24 1946	6313 / 6529	561		561						
17		78			1070	52			1122 16												1122 16	
18																						
19		78			1070	52			1122 49		2nd Half Paid / 1st Half Paid	OCT 31 1946 /	6529	561		561						
20																						
		468 / 358 / 436			5844	236			6080													

Assessment Roll and Tax List of Unplatted Real Property in the Town of Shingobee

Unplatted Real Estate Assessed at 33⅓ Per Cent of True and Full Value; Attached Machinery at 33⅓ Per Cent of True and Full Value. Homesteads, up to True and Full Value of $1000, Assessable at 20 Per Cent, Class (1); Remainder at 33⅓ Per Cent, Class 3.

In Whose Name Assessed	To Whom Transferred	Description of Property: Subdivision	Sec. or Lot	Town or Block	Range	Number of Acres of Land: Acres	Tenths	No. School District	Indicate Urban or Rural Yes or No	Assessor's Valuation: True and Full Value of Lands Exclusive of Improvements (Dollars)	Structures & Improvements: True and Full Value of Buildings and Other Structures (Dollars)	True and Full Value of Machinery (Dollars)	Total True and Full Value of Lands, Structures, Improvements and Machinery (Dollars)	Assessed Value of Homesteads (Homesteads are Assessed at 20 per cent Class 1) (Dollars)	Assessed Value of Remainder at 33⅓ per cent Class 3 (Dollars)	Total Assessed Value of Lands Including all Structures, Improvements and Machinery (Dollars)	Equalized Values: Total Assessed Value as Equalized by the County Board of Review (Dollars)	Total Assessed Value as Equalized by the Commissioner of Taxation (Dollars)	Sold for Taxes (Dollars)	Remarks
Roderick E. + Mary E. La Belle		1 Lot 1 Blk 2 2.82 acs. Rd r'way + less Hanson tract	21	142	21	20	18	5												
Albert Carlson		2 NW¼ of NE¼ Lot 2				39	50													
Fred Lembke's int. + Raymond Lembke's		3 40 acs. of S½ of NE¼ SW¼ of NW¼				40														
John, H. A. + Sophia Hanson		4 40 acs. of S½ of NE¼ SE¼ of NW¼				40														
" " " "		5 a strip of land 4 rds wide along S side of NE¼ of NW¼				1														
Albert Bratrud		6 NE¼ of NW¼ less strip 4 rds wide along S side				39														
John, H. A. + Sophia Hanson		7 NW¼ of NW¼				40														
Albert Bratrud		8 SW¼ of NW¼				40														
" "		9 SE¼ of NW¼				40														
Ed P. Steele		10 S½ of NW¼ of SE¼				20													Abst. #2793	
U. S. of America		11 NE¼ of SW¼																		
U. S. of America		12 NW¼ of SW¼																		
U. S. of America		13 SW¼ of SW¼																		
U. S. of America		14 SE¼ of SW¼																		
		15																		
A. N. + Edna Oberly		16 NE¼ of SE¼				40														
Alfred N. + Edna N. Oberly		17 N½ of NW¼ of SE¼				20														
Donald + Frances Pelkey		18 N½ of SW¼ of SE¼				20														
L. A. + Julia Truxell		19 SE¼ of SE¼ less cemetery				35														
Donald + Frances Pelkey		20 Lot 32 Blk 1 Lot less cemetery (46' x 96') 44/100																		

SOLD FOR TAXES

	Variations by School Districts as Equalized by Department of Taxation: District No. ..... Rate ..... Mills	District No. 1 Rate 1 2/4 Mills	District No. ..... Rate ..... Mills	District No. ..... Rate ..... Mills	Rate and Tax Less Homestead Exemption ..... Mills	State Tax on Non-Homestead 65 Mills	Total General Tax	Special Taxes	Total Taxes	Paid	When Paid	Number of Receipt	March Settlement 1946	June Settlement 1946	Penalty	November Settlement 1946	Penalty	Collections to First Monday in January 1947	Penalty	Delinquent on First Monday in January 1947	Penalty	Total Delinquent Tax and Penalty	Remarks
	Dollars	Dollars	Dollars	Dollars	$ cts.	$ cts.	$ cts.	$ cts.	$ cts.		Month Day Year		$ cts.	$ cts.	$ cts.	$ cts.	$ cts.	$ cts.	$ cts.	$ cts.	$ cts.	$ cts.	
1	215				2983	105			3088	PAID IN FULL	JUN 6 1946	6449		3088									
2	74				1014	48			1062	PAID IN FULL	JUN 14 1946	7268		1062									
3	H 126				1728				1728	PAID IN FULL	OCT 28 1946	1605	1728										
4	H 203				2784				2784	2nd Half Paid / 1st Half Paid	OCT 28 1946 / JUN 1 1946	1370 / 5778		1392		1392							
5	H 2				28				28	2nd Half Paid / 1st Half Paid	OCT 28 1946 / JUN 1 1946	1370 / 5778		14		14							
6	138				1892	90			1982	2nd Half Paid / 1st Half Paid	OCT 28 1946 / JUN 25 1946	1374 / 8019		991		991							
7	H 74				1014				1014	2nd Half Paid / 1st Half Paid	OCT 28 1946 / JUN 1 1946	1370 / 5778		507		507							
8	138				1892	90			1982	2nd Half Paid / 1st Half Paid	OCT 28 1946 / JUN 25 1946	1374 / 8019		1882		1882							
9	124				1700	82			1782	2nd Half Paid / 1st Half Paid	OCT 28 1946 / JUN 25 1946	1374 / 8019											
10	45				618	30			648	PAID IN FULL	JUN 14 1946	7265		648									
11																							
12																							
13																							
14																							
15	158				2172	98		2170	2170	PAID IN FULL / 2nd Half Paid	June 1 1946 / OCT 2 1946	6009 / 1310		2170		533							
16	235				3236	145		3234	3234	1st Half Paid	JUN 31 1946	6524		3234									
17	62				850	40			890	PAID IN FULL	JUL 1 1946	6009		890		534							
18	H 77				1056				1056	2nd Half Paid / 1st Half Paid	AUG 7 1946 / JUN 7 1946	1811 / 4443		528									
19	H 120				1646				1646	PAID IN FULL	APR 18 1946	4341		1646									
20																							
	H 607 / 1021 / 1623				22236	668			22904														

Scale #2793

Sec. 21 T142 R31 Sec. 21 Lot 7 Aud. Plat of Lot 5

Shingobee

Gulpers

Reich

Assessment Roll and Tax List of Unplatted Real Property in the Town of Shingobee

Form 4-CD—Assessment Roll Unplatted Real Estate

Unplatted Real Estate Assessed at 33⅓ Per Cent of True and Full Value; Attached Machinery at 33⅓ Per Cent of True and Full Value. Homesteads, up to True and Full Value of $1000, Assessable at 20 Per Cent, Class 1; Remainder at 33⅓ Per Cent, Class 3.

	Inquire Name Assessed	To Whom Transferred	Description of Property: Subdivision	Sec. or Lot	Town or Block	Range	Number of Acres of Land: Acres	Mills	No. School District	Inquire Homestead Yes No	Assessor's Valuation: True and Full Value of Lands Exclusive of Structures and Improvements	Structures & Improvements: True and Full Value of Buildings and Other Structures	True and Full Value of Machinery Attached to Real Estate	Total True and Full Value of Lands Including all Structures, Improvements and Machinery	Assessed Value of Homesteads up to $1,000 at 20 per cent Class 1	Assessed Value of Remainder at 33⅓ per cent Class 3	Total Assessed Value of Lands Including all Structures, Improvements and Machinery	Equalized Values: Total Assessed Value as Equalized by the Board of Review	Total Assessed Value as Equalized by the County Board	Total Assessed Value as Equalized by the Department of Taxation	Sold for Taxes
							Dollars				Dollars	Dollars	Dollars	Dollars	Dollars	Dollars	Dollars	Dollars	Dollars	Dollars	
1	Mrs. M. Blackburn		S½ of SW¼ of SE¼ less 1ac	21	142	31	19		5												
2	Donald + Frances Felby		~~NE¼ of NE¼~~ 3rd adjoining line of S½ of ~~NW¼ of NE¼ of SW¼ of SE¼~~				1														SOLD FOR TAXES
3			SW¼ of NE¼ Lot 1 SW¼ of Ry																		
4	John Hanson		~~SE¼ of NE¼~~				10														
5																					
6			NE¼ of NW¼																		
7			NW¼ of NW¼																		
8			SW¼ of NW¼																		
9			SE¼ of NW¼																		
10																					
11			NE¼ of SW¼																		
12			NW¼ of SW¼																		
13			SW¼ of SW¼																		
14			SE¼ of SW¼																		
15																					
16			NE¼ of SE¼																		
17			NW¼ of SE¼																		
18			SW¼ of SE¼																		
19			SE¼ of SE¼																		
20																					

	Valuations by School Districts as Equalized by Department of Taxation: District No. 5 Rate 9.14 Mills (Dollars)	District No. ..... Rate ..... Mills (Dollars)	District No. ..... Rate ..... Mills (Dollars)	District No. ..... Rate ..... Mills (Dollars)	Rate and Tax Less Homestead Exemption ..... Mills ($ cts.)	State Tax on Non-Homestead 65 Mills ($ cts.)	Total General Tax ($ cts.)	Special Taxes ($ cts.)	Total Taxes ($ cts.)	Paid	When Paid: Month Day Year	Number of Receipt	March Settlement 1945	June Settlement 1945	Penalty	November Settlement 1945	Penalty	Collections to First Monday in January 1917	Penalty	Delinquent on First Monday in January 1917	Total Delinquent Tax and Penalty	Remarks
1	$66				906				906	PAID IN FULL	MAY 6 1946	4683		906								
2	7				96	04			100											1.00		
3																						
4																						
5																						
6																						
7																						
8																						
9																						
10																						
11																						
12																						
13																						
14																						
15																						
16																						
17																						
18																						
19																						
20																						
	$66				1002	04			1006													
	73																					

142-31

Town Shingobee

Delinquent

Plat SE¼ Lot 7 Plat of Lot 5

Assessment Roll and Tax List of Unplatted Real Property in the Town of Shingobee

Form 4-6D—Ch. 386 Laws 1907, Ch. 108 Laws 1909

Unplatted Real Estate Assessed at 33⅓ Per Cent of True and Full Value; Attached Machinery at 33⅓ Per Cent of True and Full Value. Homesteads, up to True and Full Value of $1000, Assessable at 20 Per Cent, Class 3B; Remainder at 33⅓ Per Cent, Class 3:

In Whose Name Assessed	To Whom Transferred	Description of Property: Subdivision	Sec. or Lot	Town or Block	Range	Number of Acres of Land	Acres	Blds.	X School District	Inside the Homestead Yes No	True and Full Value Exclusive of Structures and Improvements (Dollars)	Structures & Improvements: True and Full Value of Buildings and Other Structures (Dollars)	True and Full Value of Machinery Permanently Attached to Real Estate (Dollars)	Total True and Full Value of Lands Including all Structures, Improvements and Machinery (Dollars)	Assessed Value of Homesteads, up to $1,000 at 20 Per Cent, Class 3 (Dollars)	Assessed Value of Remainder at 33⅓ per cent, Class 3 (Dollars)	Total Assessed Value of Lands Including all Structures, Improvements and Machinery (Dollars)	Equalized Values: Total Assessed Value as Equalized by the Board of Review (Dollars)	Total Assessed Value as Equalized by the County Board (Dollars)	Total Assessed Value as Equalized by the Department of Taxation (Dollars)	Sold for Taxes	Remarks
Augusta E. + Peter E. Palusky		1 Lot 2 W. of Ry ~~NE¼ of NE¼~~	22	142	31	21			5													
~~Mt Green Co~~ Agnes Swam		2 N.W¼ of NE¼ ~~22 ac of SE¼ of NW¼ lying N of Ry~~																				1 Sold for taxes 100' X 200'
		3 ~~1 ac of S 291.8' less Roadway Plat~~				~~1.55~~																other part of Blk of DE bounded by Park Ave on West, Franklin Street on East, Lake Ave on South + Greenville Ave on West + 4 acres
Bertha Woelbert		4 N. 35 X 291.8' of SW¼ of SE¼				28																
		5																				
Henry + Agnes Erickson		6 165' X 291.8' of SW¼ of SE¼ ~~NE¼ of NW¼~~				1.16																
Con Nauseen		7 N. 80' of ~~S 3/4~~ to W. 291.8' of ~~NW¼ of NW¼~~ SW¼ of SE¼				33																
Mathilda + Lloyd Bethel		8 100' X 291.8' of SW¼ of SE¼ ~~SW¼ of NW¼~~				67																
Fay C + D. E. Andrews Jr.		9 5 ac of Lot 3 E of M Ry + S of ~~SE¼ of SW¼~~ M + D				5																
Beatrice + Beatrice Gardner		10 1 ac. of Lot 3 S. of SR H #32 less 1 ac to Ry less 3/4 ac to Hall				6 50																
Sigurd + Othalia Andreasen		11 ~~NE¼ of SW¼~~																				
State of Minnesota		12 ~~SE¼ SE¼ lying N of Ry less 2 ac to Hall~~ ~~Town Hall~~				This is Village property																
Fay C. Andrews		13 Lot 1 less 19 ac to Ry + Hall way ~~SW¼ of SW¼~~				35.06																
Leslie + Irene Gardner		14 1 ac of Lot 3 S of SR H. ~~SE¼ of SW¼~~				1																
		15																				
Fay C. + John E. Andrews Jr.	Arnold Peterson	16 Lot 2 outside Village ~~NE¼ of SE¼~~				21																
" " "	D. E. Hakefield	17 1 ac. 714 E of Ry of Lot 3 ~~NW¼ of SE¼~~				1																
D. E. Hall		18 1 acre of Lot 3 ~~SW¼ of SE¼~~				1																
		19 2.5 acres of Lot 3 ~~SE¼ of SE¼~~				2 50																
Village of Walker		20 1 acres of SW¼ of SE¼				1																
						11.00																

SOLD FOR TAXES

Cass County, Minnesota, for Taxes for the Year 1945.

	Valuations by School Districts as Equalized by Department of Taxation: District No. 5 Rate 14 Mills	District No. Rate Mills	District No. Rate Mills	District No. Rate Mills	Rate and Tax Less Homestead Exemption Mills	State Tax on Non-Homestead 6.5 Mills	Total General Tax	Special Taxes	Total Taxes	Paid	When Paid (Month Day Year)	Number of Receipt	March Settlement 1946	June Settlement 1946	Penalty	November Settlement 1946	Penalty	Collections to First Monday in January 1947	Penalty	Delinquent on First Monday in January 1947	Total Delinquent Tax and Penalty	Remarks
	Dollars	Dollars	Dollars	Dollars	$ cts.	$ cts.	$ cts.	$ cts.	$ cts.				$ cts.	$ cts.	$ cts.	$ cts.	$ cts.	$ cts.	$ cts.	$ cts.	$ cts.	
1	4123				1688				1688 1	PAID IN FULL	JUN 18 1946	7618		1688								
2									2													
3	107				1400	66			1466 3	PAID IN FULL	MAR 29 1946	2686		1466								
4	4125				342				342 4	PAID IN FULL	JUN 7 1946	6072		342								
5									5													
6	71				974	46			1020 6	PAID IN FULL	JUL 23 1946	9238		1020								
7	9				124	06			130 7	PAID IN FULL	JUN 26 1946	7741		130								
8	460				822				822 8	PAID IN FULL	MAY 8 1946	5065		822								
9	23				316	16			332 9	1st Half Paid 2nd Half Paid	JUL 1 3 1946 NOV 1 4 1946	9837 2225		166				166				
10	472				988				988 10	PAID IN FULL	MAY 8 1946	4679		988								
11									11													
12									12													
13	130				1784	86			1870 13	PAID IN FULL	JUN 21 1946	7133		1870								
14	4134				1838				1838 14	PAID IN FULL	MAY 8 1946	4178		1838								
15									15													
16	1855				25128	1198			26326 16	1st Half Paid 2nd Half Paid	JUL 1 5 1946 JUL 3 0 1946	9837 10164		13163 13163								
17	7				92	08			100 17	1st Half Paid 2nd Half Paid	JUL 1 3 1946 NOV 1 4 1946	9137 2225		50								
18	117				1684	76			1680 18											1680	1848	
19	99				1358	66			1424 19											1424	1566	
20									20													
	4414 2890 1524				38462	1564			40026													

Assessment Roll and Tax List of Unplatted Real Property in the Town of Shingobee,

Unplatted Real Estate Assessed at 33⅓ Per Cent of True and Full Value: Attached Machinery at 33⅓ Per Cent of True and Full Value, Homesteads, up to True and Full Value of $1000, Assessable at 20 Per Cent, Class 3B; Remainder at 33⅓ Per Cent, Class 3.

	In Whose Name Assessed	To Whom Transferred	Description of Property: Subdivision	Sec. or Lot	Town or Block	Range	Number of Acres of Land: Acres	100ths	No. Sec. and Division	Assessor's Valuation: Indicate Homestead Yes or No	Structures & Improvements: True and Full Value of Lands Exclusive of Structures and Improvements	Structures & Improvements: True and Full Value of Structures and Improvements	Structures & Improvements: True and Full Value of Machinery Actually Attached to Real Estate	Total True and Full Value of Lands Including all Structures, Improvements and Machinery	Assessed Value of Homestead, up to $1,000 at 20 per cent Class 3B	Assessed Value of Remainder at 33⅓ per cent Class 3	Total Assessed Value of Lands Including all Structures, Improvements and Machinery	Equalized Values: Total Assessed Value as Equalized by the Board of Review	Total Assessed Value as Equalized by the County Board	Total Assessed Value as Equalized by the Department of Taxation	Sold for Taxes
			About 5 acs of Lot 3																		
1	Edward Howard Mussel		~~NE¼ of NE¼~~	22	142	31	3		5												
2	Arthur A. Larson		Part of Lot 3 5 acs Ny				7.37														
8	Roscoe Croff		1½ acs of Lot 3 ~~SW¼ of NE¼~~				1.50														
3	E. R. Rogers		5 acs of Lot 3 ~~SE¼ of NE¼~~				5														
6	Alfred N. + Edna N. Olverley		3 acs of Lot 3 - 21x20 rods ~~NE¼ of NW¼~~				3														
7	C. R. Hewitt	Ernest + Mediporne Hansen	1⅓ ac of Lot 3 ~~NW¼ of NW¼~~				13														SOLD FOR TAXES
8	Claude B. + Lillian Starr		~~N 24 acs of Sw¼ of Lot 3~~ ~~SW¼ of NW¼~~				29														
9	Hays C. + J. E. Andrews, Jr.		About 1½ acs of Lot 1 ~~SE¼ of NW¼~~				1.50														
11	Clyde M. + Paul E. Cowell		150'x353' Part of Lot 1 ~~NE¼ of SW¼~~				1.50														
12	Clarence Yeater		7½ of 4½ acs of Lot 1 ~~NW¼ of SW¼~~				2.25														
13	Emil Sorenson		S½ of 4½ acs of " 1 ~~SW¼ of SW¼~~				2.25														
14	Theodore Roth + Norman Reynolds		1 acs of Lot 3 ~~SE¼ of SW¼~~				1.50														
16	School District #5		1½ acs of SE4 of SE4 ~~NE¼ of SE¼~~				Exempt														
17	Mattie Krueger Roy + Nina B. Krueger		77.95' x 349.1' x 77.29.8' x SW¼ SE4 ~~NW¼ of SE¼~~				33														
18	J. H. Lillian + Martin J. Reed		SW¼ x 367.1' W of St. Hy #34 ~~SW¼ of SE¼~~				10														
19			SE¼ of SE¼																		
20																					

	Valuations by School Districts as Equalized by Department of Taxation: District No. ..... Rate ..... Mills	District No. 3 Rate 13 Mills	District No. ..... Rate ..... Mills	District No. ..... Rate ..... Mills	Rate and Tax Less Homestead Exemption ..... Mills	State Tax on Non-Homestead 6.54 Mills	Total General Tax	Special Taxes	Total Taxes	Paid	When Paid: Month Day Year	Number of Receipt	March Settlement 1946	June Settlement 1946	Penalty	November Settlement 1946	Penalty	Collections in First Monday in January 1947	Penalty	Delinquent on First Monday in January 1947	Total Delinquent Tax and Penalty	Remarks
	Dollars	Dollars	Dollars	Dollars	$ cts.	$ cts.	$ cts.	$ cts.	$ cts.				$ cts.	$ cts.	$ cts.	$ cts.	$ cts.	$ cts.	$ cts.	$ cts.	$ cts.	
1	4 20				2 74				2 74	PAID IN FULL	MAY 2 1946	5474		2 74 ✓								
2	4 45				6 18				6 18	PAID IN FULL	MAY 8 1946	4862		6 18 ✓								
3	4 54				7 40				7 40	PAID IN FULL	MAY 1 1946	4914		7 40 ✓								
4	57				7 82	38			8 20	1st Half Paid 2nd Half Paid	MAY 2 8 1946 DEC 4 1946	[illegible] [illegible]		4 10 ✓				4 10				
5																						
6	4 23				3 16				3 16	PAID IN FULL	JUNE 5 1946	6009		3 16 ✓								
7	4 18				2 46				2 46	PAID IN FULL	DEC 1 2 1946	[illegible]						2 46				
8	4 106				14 54				14 54	2nd Half Paid Actual Tax Due	OCT 2 3 1946 [illegible]	1717 [illegible]		7 27 ✓		7 27 ✓						
9	9				1 28	06			1 30	1st Half Paid 2nd Half Paid	JUL 1 9 1946 NOV 1 4 1946	4837 [illegible]		1 65 ✓								
10																						
11	164				22 50	1 68			23 58	PAID IN FULL	JUL 5 1945	8502		2358 ✓								
12	277				38 00	1 82			39 82	PAID IN FULL	JUN 1 1 1946	6122		3982 ✓								
13	624				85 58	4 08			89 66	PAID IN FULL	JUN 1 2 1946	6187		8966 ✓								
14	91				12 48	60			13 08	PAID IN FULL	MAR 5 1946	2738	13 08									
15																						
16																						
17	4 44				6 04				6 04	2nd Half Paid 1st Half Paid	SEPT 5 1946 MAY 1 4 1946	704 78 [illegible]		3 02 ✓		3 02 ✓						
18	4 1				14				14	PAID IN FULL	MAY 3 1946	465		07 ✓				07				
19																						
20	4 317 1227 1583				21028	802			21830													

Shingobee

Delinquent Shingobee

Sec. 1 Twp. 142 Rge. 31 Lot 7 Aud. Plat of Lot 5

Assessment Roll and Tax List of Unplatted Real Property in the Town of Shingobee

Form 4 C.D. (Form 4 Corporation Schedule)

Unplatted Real Estate Assessed at 33⅓ Per Cent of True and Full Value; Attached Machinery at 33⅓ Per Cent of True and Full Value, Homesteads up to True and Full Value of $1000, Assessable at 20 Per Cent, Class 3; Remainder at 33⅓ Per Cent, Class 3.

Cass County, Minnesota, for Taxes for the Year 1945.

In Whose Name Assessed	To Whom Transferred	Description of Property: Subdivision	Sec. or Lot	Town or Block	Range	Number of Acres of Land (Acres)	Number of Acres of Land (100ths)	No. School District	Indicate Property Assessed Yes or No	Assessor's Valuation: True and Full Value of Land Exclusive of Structures and Improvements (Dollars)	Structures & Improvements: True and Full Value of Buildings and Other Structures (Dollars)	True and Full Value of Machinery Not Attached to Real Estate (Dollars)	Total True and Full Value of Real Estate Including all Structures, Improvements and Machinery (Dollars)	Assessed Value of Homesteads up to $1000 at 20 per cent Class 3B (Dollars)	Assessed Value of Remainder at 33⅓ per cent Class 3 (Dollars)	Total Assessed Value of Lands Including all Structures, Improvements and Machinery (Dollars)	Equalized Values: Total Assessed Value as Equalized by the Board of Review (Dollars)	Total Assessed Value as Equalized by the County Board (Dollars)	Total Assessed Value as Equalized by the Department of Taxation (Dollars)	Sold for Taxes	Remarks
Ed Wiels		Lot 2 less platted & less 400'x90' & ~~NE¼ of NE¼ less 10 rds~~ & less 10 rds x 20 rds to Norgard 23-142-31 & 2 rd R/W				27		5													
		NW¼ of NE¼																			
~~Clifford Britton~~		400'x90' of Lot 2 ~~SW¼ of NE¼~~				83															
		SE¼ of NE¼																			
Theodore Norgard		10 rds x 10 rds of Lot 2 less platted				100															
		NE¼ of NW¼																			
Amund Byhre		10 x 10 rods of Lot 2 less platted ~~NW¼ of NW¼~~				1															
Carl E and Nina E Steadland		1.80 ac of Lot 2 ~~SW¼ of NW¼~~				1 80															
		SE¼ of NW¼																			
		NE¼ of SW¼																			
		NW¼ of SW¼																			
		SW¼ of SW¼																			
		SE¼ of SW¼																			
		NE¼ of SE¼																			
		NW¼ of SE¼																			
		SW¼ of SE¼																			
		SE¼ of SE¼																			
						27 83															

	Valuations by School Districts as Equalized by Department of Taxation: District No. 5 Rate ..... Mills	District No. ..... Rate 42½ Mills	District No. ..... Rate ..... Mills	District No. ..... Rate ..... Mills	Rate and Tax Less Homestead Exemption ..... Mills	State Tax on Non-Homestead 6.5 Mills	Total General Tax	Special Taxes	Total Taxes	Paid	When Paid (Month Day Year)	Number of Receipt	March Settlement 1946	June Settlement 1946	Penalty	November Settlement 1946	Penalty	Collections in First Monday in January 1947	Penalty	Delinquent on First Monday in January 1947	Total Delinquent Tax and Penalty	Remarks
	Dollars	Dollars	Dollars	Dollars	$ cts.	$ cts.	$ cts.	$ cts.	$ cts.				$ cts.	$ cts.	$ cts.	$ cts.	$ cts.	$ cts.	$ cts.	$ cts.	$ cts.	
1	H 196				26 88				26 88	1 PAID IN FULL	MAY 27 1946	6372		26 88 ✓								
2																						
3	H 110				15 08				15 08	15 08 1st Half Paid	MAY 31 1946	6382		7 54 ✓						7 54	8 29	
4																						
5	7				96	04			1 00	1 00 PAID IN FULL	MAY 11 1946	4880		1 00 ✓								
6																						
7	7				96	04			1 00	1 00 ✓ PAID IN FULL	MAY - 4 1946	4669		1 00 ✓								
8																						
9																						
10																						
11																						
12																						
13																						
14																						
15																						
16																						
17																						
18																						
19																						
20	H 306 14 320				43 88	08			43 96													

Search

Cass County Shingobee

Twp 143-31 Sec 2 Lot 7 Aud. Plat of Lot 5

142-31

Assessment Roll and Tax List of Unplatted Real Property in the Town of Shingobee

Form 4 GD

Unplatted Real Estate Assessed at 33⅓ Per Cent of True and Full Value; Attached Machinery at 33⅓ Per Cent of True and Full Value. Homesteads, up to True and Full Value of $1000, Assessable at 20 Per Cent, Class (1); Remainder at 33⅓ Per Cent, Class 3.

Cass County, Minnesota, for Taxes for the Year 1945.

	In Whose Name Assessed	To Whom Transferred	Description of Property: Subdivision	Sec. or Lot	Town or Block	Range	Number of Acres of Land: Acres	Number of Acres of Land: Units	No. School District	Improvements Stated Yes or No	Assessor's Valuation: True and Full Value of Land Exclusive of Structures and Improvements	Structures & Improvements: True and Full Value of Buildings and Other Structures	True and Full Value of Machinery Attached to and Not Attached to Real Estate	Total True and Full Value of Land (including all Structures, Improvements and Machinery	Assessed Value of Homesteads up to $1000 at 20 per cent Class (1)	Assessed Value of Remainder at 33⅓ per cent Class 3	Total Assessed Value of Lands (including all Structures, Improvements and Machinery	Equalized Values: Total Assessed Value as Equalized by the Board of Review	Total Assessed Value as Equalized by the County Board	Total Assessed Value as Equalized by the Department of Taxation	Sold for Taxes
											Dollars	Dollars	Dollars	Dollars	Dollars	Dollars	Dollars	Dollars	Dollars	Dollars	
1	Ethel L. Peterson		S½ of Lot 5 ~~NE¼ of NE¼~~	24	142	31	25.50		5												
2			NW¼ of NE¼																		
3			SW¼ of NE¼																		
4			SE¼ of NE¼																		
5	U. S. of America in trust for Minn. Chippewa Tribe		Lot 7																		
6			NE¼ of NW¼																		
7			NW¼ of NW¼																		
8			SW¼ of NW¼																		
9			SE¼ of NW¼																		
10																					
11			NE¼ of SW¼																		
12			NW¼ of SW¼																		
13			SW¼ of SW¼																		
14			SE¼ of SW¼																		
15																					
16			NE¼ of SE¼																		
17			NW¼ of SE¼																		
18			SW¼ of SE¼																		
19			SE¼ of SE¼																		
20																					
							25.50														

	Valuations by School Districts as Equalized by Department of Taxation: District No. ..... Rate ..... Mills	District No. 5 Rate 18.2 Mills	District No. ..... Rate ..... Mills	District No. ..... Rate ..... Mills	Rate and Tax Less Homestead Exemption ..... Mills	State Tax on Non-Homestead 6.5 Mills	Total General Tax	Special Taxes	Total Taxes	Paid	When Paid: Month Day Year	Number of Receipt	March Settlement 1946	June Settlement 1946	Penalty	November Settlement 1946	Penalty	Collections to First Monday in January 1947	Penalty	Delinquent on First Monday in January 1947	Penalty	Total Delinquent Tax and Penalty	Remarks
	Dollars	Dollars	Dollars	Dollars	$ cts.	$ cts.	$ cts.	$ cts.	$ cts.				$ cts.	$ cts.	$ cts.	$ cts.	$ cts.	$ cts.	$ cts.	$ cts.	$ cts.	$ cts.	
1		83			1138	54			1192	PAID IN FULL	JUL 27 1946	9994		11.92									
2																							
3																							
4																							
5																							
6																							
7																							
8																							
9																							
10																							
11																							
12																							
13																							
14																							
15																							
16																							
17																							
18																							
19																							
20																							
		83			1138	54			1192														

142-31

142-31

Chippewa

Shingobee

Plat
Sec. 31 Lot 7 Aud. Plat of Lot 5

Assessment Roll and Tax List of Unplatted Real Property in the Town of Shingobee, Cass County, Minnesota, for Taxes for the Year 1945.

Form 4 CD (Revised 1945)

Unplatted Real Estate Assessed at 33⅓ Per Cent of True and Full Value; Attached Machinery at 33⅓ Per Cent of True and Full Value, Homesteads, up to True and Full Value of $4000, Assessable at 20 Per Cent, Class 3B; Remainder at 33⅓ Per Cent, Class 3.

	In Whose Name Assessed	To Whom Transferred	Description of Property: Subdivision	Sec. or Lot	Town or Block	Range	Number of Acres of Land: Acres	100ths	No. School District	Indicate Homestead Yes or No	Assessor's Valuation: True and Full Value of Land Exclusive of Structures and Improvements (Dollars)	Structures & Improvements: True and Full Value of Buildings and Other Structures (Dollars)	True and Full Value of Machinery Personal and Attached to Real Estate (Dollars)	Total True and Full Value of Lands Including all Structures, Improvements and Machinery (Dollars)	Equalized Values: Assessed Value of Homesteads up to $1,000 at 20 per cent Class 3B (Dollars)	Assessed Value of Remainder at 33⅓ per cent Class 3 (Dollars)	Total Assessed Value of Lands Including all Structures, Improvements and Machinery (Dollars)	Total Assessed Value as Equalized by the County Board of Review (Dollars)	Total Assessed Value as Equalized by the Department of Taxation (Dollars)	Sold for Taxes
1	Regina + Johan Odin Nauestvold		~~N½ of Lot 2~~	~~N½ of N E¼~~	25	42	31	25	25	5										
2			N W ¼ of N E ¼																	
3			S W ¼ of N E ¼																	
4			S E ¼ of N E ¼																	
5	Ethel L. Paterson		Lot 6					10	90											
6			N E ¼ of N W ¼																	
7			N W ¼ of N W ¼																	
8			S W ¼ of N W ¼																	
9			S E ¼ of N W ¼																	
10																				
11	Regina A. + Johan Odin Nauestvold		~~N E ¼ of S W ¼~~ Lot 3					16												
12			N W ¼ of S W ¼																	
13			S W ¼ of S W ¼																	
14	Peale Hinde		~~S E ¼ of S W ¼~~ " 7					19	60											SOLD FOR TAXES
15																				
16	State of Minnesota		N E ¼ of S E ¼																	
17	State of Minnesota		~~N W ¼ of S E ¼~~ Lot 4 less part of Bregan Point																	
18	Chris J. Kansier		~~S W ¼ of S E ¼~~ Lots 1 & 2 less part of Bregan Point + less 5.5 acres					40												
19	" "		S E ¼ of S E ¼					40												
20	State of Minnesota		5.5 acres of Lot 5																	
								151	75											

	Valuations by School Districts as Equalized by Department of Taxation: District No. ..... Rate ..... Mills	District No. 5 Rate 19.46 Mills	District No. ..... Rate ..... Mills	District No. ..... Rate ..... Mills	Rate and Tax Less Homestead Exemption ..... Mills	State Tax on Non-Homestead 6.54 Mills	Total General Tax	Special Taxes	Total Taxes	Paid	When Paid: Month Day Year	Number of Receipt	March Settlement 1946	June Settlement 1946	Penalty	November Settlement 1946	Penalty	Collections to First Monday in January 1947	Penalty	Delinquent as Platted Monday in January 1947	Penalty	Total Delinquent Tax and Penalty	Remarks
	Dollars	Dollars	Dollars	Dollars	$ cts.	$ cts.	$ cts.	$ cts.	$ cts.				$ cts.	$ cts.	$ cts.	$ cts.	$ cts.	$ cts.	$ cts.	$ cts.	$ cts.	$ cts.	
1		74			1004	48			1062	2nd Half Paid 1st Half Paid	NOV 12 1946 MAY 28 1946	1924 6711		531 ✓		531							
2																							
3																							
4																							
5		30			412	20			432	PAID IN FULL	JUL 27 1946	9994		432 ✓									
6																							
7																							
8																							
9																							
10																							
11		46			630	30			660	2nd Half Paid 1st Half Paid	NOV 28 1946 MAY 28 1946	1934 6711		330 ✓		330							
12																							
13																							
14		55			754	36			790	PAID IN FULL	APR - 6 1946	4809		790 ✓									
15																							
16																							
17																							
18		1779			2436				2436	PAID IN FULL	MAY 18 1946	4962		2436 ✓									
19		44			604				604	PAID IN FULL	MAY 18 1945												
20		223 505 428			5870	134			6004														

Search

Delinquent Shingobee

Sec. 7 Lot 7 Aud. Plat of Lot 5

Sec. 7 Lot 7 Aud. Plat of Lot 5

Assessment Roll and Tax List of Unplatted Real Property in the Town of Shingobee

Unplatted Real Estate Assessed at 33⅓ Per Cent of True and Full Value; Attached Machinery at 33⅓ Per Cent of True and Full Value, Homesteads, up to True and Full Value of $1000, Assessable at 20 Per Cent, Class 4(b) Remainder at 33⅓ Per Cent, Class 3.

Form 4 C.D.

Cass County, Minnesota, for Taxes for the Year 1945.

	In Whose Name Assessed	To Whom Transferred	Description of Property: Subdivision	Sec. or Lot	Town or Block	Range	Number of Acres of Land (Acres)	Number of Acres of Land (100ths)	No. School District	Indicate Homestead Yes or No	True and Full Value of Lands (Exclusive of Structures and Improvements)	Structures & Improvements: True and Full Value of Buildings and Other Structures	True and Full Value of Machinery (Permanently Attached to Real Estate)	Total True and Full Value of Lands, Including all Structures, Improvements and Machinery	Assessed Value of Homesteads up to $1,000 at 20 per cent Class 4b	Assessed Value of Remainder at 33⅓ per cent Class 3	Total Assessed Value of Lands including all Structures, Improvements and Machinery	Total Assessed Value as Equalized by the Board of Review	Total Assessed Value on Equalized by the County Board	Total Assessed Value as Equalized by the Department of Taxation	Sold for Taxes
							Acres	100ths			Dollars	Dollars	Dollars	Dollars	Dollars	Dollars	Dollars	Dollars	Dollars	Dollars	
1	Russel + Ruby Angel		1.7 acs of Lot 4 ~~SW¼ of NE¼~~	26	142	31	1.70		5												SOLD FOR TAXES
2	William Erickson		100' along Hwy + 100' at right angles to N'ly of out of SW¼ of SW¼				1														
3			S W ¼ of N E ¼																		
4	Henry W. + Orvilla Luehr		Part of Lot 1 B of 74 ~~S½ of N½~~					50													
5	Herman Fisher		Lot 3					41 65													
6			N E ¼ of N W ¼																		
7			N W ¼ of N W ¼																		
8	George + Sylvia A. Jessen		115' of Lot 4 ~~S W ¼ of N W ¼~~				1														
9	~~Arthur A.~~ + Anna C. Dallaire		Cass Morgan line of Lot 4 on W'ly side of Bemidji Street less Lot 4 Sunset Park addn				6														
10	~~L. M.~~ + Daisy Hemberling		S. Part on S. 150' along W side of Hwy 371 of Lot 4 less Kukuk's Tract																		SOLD FOR TAXES
11	George A. + Sylvia Jessen		150' N'ly by thence S'ly to W. line of Lot 4, ~~N½ of S W ¼~~ thence S 50' to SW cor of Lot 4				1														
12	Herman Fisher		N W ¼ of S W ¼ less Hwy				38														
13	~~Arthur A.~~ + Anna C. Dallaire		S W ¼ of S W ¼ less 100' X 44 on Hwy				39														
14			S E ¼ of S W ¼																		
15	Herman Fisher		Lot 4 less 1 acre + less Hwy				41 45														
16	L. J. Savard		Lot 2 E of Hwy + 3 acs W of Lot 1 E of Hwy + ~~N E ¼ of S E ¼~~ less sold to Upend				12														SOLD FOR TAXES
17	Fred Fisher		Lot 2 W of Hwy less 2.20 acs ~~N W ¼ of S E ¼~~				36 80														
18	" "		51.9 acs of Lot 1 less 3½ acs of ~~S W ¼ of S E ¼~~ Sunset Heights				48														
19	" "		5 acs of Lot 1 W of Hwy less ½ ac + ~~S E ¼ of S E ¼~~ Park 2.3 acs				6 10														
20																					
	Bal. of Sec. 26 on next page						274 20														

	Violations by School Districts as Equalized by Department of Taxation: District No. ..... Rate ..... Mills	District No. 5 Rate 1.2 Mills	District No. ..... Rate ..... Mills	District No. ..... Rate ..... Mills	Rate and Tax Less Homestead Exemption ..... Mills	State Tax on Non-Homestead 6.5 Mills	Total General Tax	Special Taxes	Total Taxes	Paid	When Paid (Month Day Year)	Number of Receipt	March Settlement 1945	June Settlement 1945	Penalty	November Settlement 1945	Penalty	Collections to First Monday in January 1946	Penalty	Delinquent on First Monday in January 1946	Total Delinquent Tax and Penalty	Remarks
	Dollars	Dollars	Dollars	Dollars	$ cts.	$ cts.	$ cts.	$ cts.	$ cts.				$ cts.	$ cts.	$ cts.	$ cts.	$ cts.	$ cts.	$ cts.	$ cts.	$ cts.	
1		149			2044	98			2142	PAID IN FULL	AUG 26 1946	10516				2142	54					
2		H 77			1056				1056 12	PAID IN FULL	JUN 7 1946	6760		1056								
3																						
4		153			2098	100			2198	PAID IN FULL	MAY 20 1946	5239		2198								
5		H 305			4184				4184	PAID IN FULL	MAY 17 1946	5136		4184								
6																						
7																						
8		H 81			1110				1110	PAID IN FULL	MAY 21 1946	4998		1110								
9		H 123			1688				1688	Not Half Paid	MAY 1 1946	6549		1688								
10		176			2414	116			2530	PAID IN FULL	FEB 19 1946	1867	2530									
11		H 5			68				68	PAID IN FULL	MAY 21 1946	4998		68								
12		H 44			604				604	PAID IN FULL	MAY 17 1946	5136		604								
13		H 44			604				604	PAID IN FULL	MAY 29 1946	6339		604								
14																						
15		H 44			604				604	PAID IN FULL	MAY 17 1946	5136		604								
16		141			1934	92			2026 16	PAID IN FULL	MAY 13 1946	4492		2026								
17		H 380			5212				5212 17	PAID IN FULL	SEP 24 1946											
18		H 74			1014				1014 18	PAID IN FULL	SEP 24 1946	16445				633 16						
19		H 8			110				110 19	PAID IN FULL	SEP 24 1946											
20																						
		H 1180 619 1804			24744	406			25150													

Assessment Roll and Tax List of Unplatted Real Property in the Town of Shingobee

Form 4-OD

Unplatted Real Estate Assessed at 33⅓ Per Cent of True and Full Value: Attached Machinery at 33⅓ Per Cent of True and Full Value, Homesteads, up to True and Full Value of $1000, Assessable at 20 Per Cent, Class 3B; Remainder at 33⅓ Per Cent, Class 3.

In Whose Name Assessed	To Whom Transferred	Description of Property: Subdivision	Sec. or Lot	Town or Block	Range	Number of Acres of Land (Acres)	No. School District	Indicate Improvements Assessed (Yes or No)	Assessor's Valuation: True and Full Value of Lands Exclusive of Improvements (Dollars)	Structures & Improvements: True and Full Value of Buildings and Other Structures (Dollars)	True and Full Value of Machinery (Personality Attached to Real Estate) (Dollars)	Total True and Full Value of Lands Including all Structures, Improvements and Machinery (Dollars)	Assessed Value of Homesteads up to $1,000 at 20 per cent Class 3B (Dollars)	Assessed Value of Remainder at 33⅓ per cent Class 3 (Dollars)	Total Assessed Value of Lands Including all Structures, Improvements and Machinery (Dollars)	Equalized Values: Total Assessed Value as Equalized by the County Board of Review (Dollars)	Total Assessed Value as Equalized by the Commissioner of Taxation (Dollars)	Sold for Taxes (Dollars)
		4 pieces of Lot 1 lying N of																
A. N. Meland		~~N E ¼ of N E ¼~~ Section 26			142 31	50												
L. J. Savard		2.20 acs of Lot 2																
	"Silver Dollar"	~~N W ¼ of N E ¼~~				2.20												
" "		2.80 acs of Lot 1																
		~~S W ¼ of N E ¼~~				2.80												
		S E ¼ of N E ¼																
		N E ¼ of N W ¼																
		N W ¼ of N W ¼																
		S W ¼ of N W ¼																
		S E ¼ of N W ¼																
		N E ¼ of S W ¼																
		N W ¼ of S W ¼																
		S W ¼ of S W ¼																
		S E ¼ of S W ¼																
		N E ¼ of S E ¼																
		N W ¼ of S E ¼																
		S W ¼ of S E ¼																
		S E ¼ of S E ¼																
						5.50												

	Valuations by School Districts as Equalized by Department of Taxation: District No. ..... Rate ..... Mills (Dollars)	District No. 6 Rate 16.2 Mills (Dollars)	District No. ..... Rate ..... Mills (Dollars)	District No. ..... Rate ..... Mills (Dollars)	Rate and Tax Less Homestead Exemption ..... Mills ($ cts.)	State Tax on Non-Homestead 6.5 Mills ($ cts.)	Total General Tax ($ cts.)	Special Taxes ($ cts.)	Special Taxes ($ cts.)	Special Taxes ($ cts.)	Special Taxes ($ cts.)	Total Taxes ($ cts.)		Paid	When Paid: Month Day Year	Number of Receipt	March Settlement 1946 ($ cts.)	June Settlement 1946 ($ cts.)	Penalty ($ cts.)	November Settlement 1946 ($ cts.)	Penalty ($ cts.)	Collections to First Monday in January 1947 ($ cts.)	Penalty ($ cts.)	Delinquent on First Monday in January 1947 ($ cts.)	Total Delinquent Tax and Penalty ($ cts.)	Remarks
1		9			124	06						130	1	PAID IN FULL	DEC -6 1946	498	130										
2		19			260	12						272	2	PAID IN FULL	MAY 13 1946	484		272									
3		19			260	12						272	3	PAID IN FULL	MAY 13 1946	484		272									
4													4														
5													5														
6													6														
7													7														
8													8														
9													9														
10													10														
11													11														
12													12														
13													13														
14													14														
15													15														
16													16														
17													17														
18													18														
19													19														
20													20														
		47			644	30						674															

Assessment Roll and Tax List of Unplatted Real Property in the Town of Shingobee, Cass County, Minnesota, for Taxes for the Year 1945.

Form 4 CD—MUNICIPAL PRINTING, MINNEAPOLIS

Unplatted Real Estate Assessed at 33⅓ Per Cent of True and Full Value; Attached Machinery at 33⅓ Per Cent of True and Full Value, Homesteads, up to True and Full Value of $1000, Assessable at 20 Per Cent, Class 1b; Remainder at 33⅓ Per Cent, Class 3.

In Whose Name Assessed	To Whom Transferred	Description of Property: Subdivision	Sec. or Lot	Town or Block	Range	Number of Acres of Land (Acres / 100ths)	No. School District	Indicate Homestead Area Yes or No	Assessor's Valuation: True and Full Value of Land Including Improvements and Other Structures (Dollars)	True and Full Value of Buildings and Other Structures (Dollars)	True and Full Value of Machinery Permanently Attached to Real Estate (Dollars)	Total True and Full Value of Land Including Improvements and Machinery (Dollars)	Assessed Value of Homesteads Included in Column at 20 Per Cent Class 1b (Dollars)	Assessed Value of Land Including all Structures, Improvements and Machinery Class 3 (Dollars)	Equalized Values: Total Assessed Value as Equalized by the Board of Review (Dollars)	Total Assessed Value as Equalized by the County Board (Dollars)	Total Assessed Value as Equalized by Department of Taxation (Dollars)	Sold for Taxes
U. S. of America			1	NE¼ of NE¼		27.42 31	5											
M. W. Stokesberry				Lot 2 less 2½ acs - less So 200' of the W														
" "			2	NW¼ of NE¼ 220' x 660'		10.50												
				Lot 3 less 100' X 370'+														
			3	SW¼ of NE¼ less 1ac		35.98												
C. D. Bacon				Lot 8 less 2 acs less 60' X 156'														
			4	SE¼ of NE¼		28.71												
Nellie + Helen F. Copland			5	260' X 156' of Lot 9														
~~Chas + Estyle Dickinson~~				SE¼ of NE¼														
			6	~~NE¼ of NW¼~~		40												
Dorothy Fluke				East portion W side of road														
			7	~~NW¼ of NW¼~~ 25 rds of Lot 4		3.45												
J. Virginia Bartron				East portion E side of road														
			8	~~SW¼ of NW¼~~ 25 rds of Lot 4		3.45												
J. C. Jewell			9	~~SE¼ of NW¼~~ Lot 1		23.08												
John A. Sanden			10	100' X 376' of Lot 3		1.17												
Quentin M. + Henrietta T. Krueger				2 acs of Lot 8														
			11	~~NE¼ of SW¼~~		2												
J. Virginia Bartron				E. 20 acs of Lots 4 + 5 less														
			12	~~NW¼ of SW¼~~ 3 acs		17												
D. R. Fluke				3 acs of Lot 5 W of Edwards Rd. +														
			13	~~SW¼ of SW¼~~ less 19 ac		2.81												
Minn. Power + Light Co.				200' x 440' W. of road of Lot 5														
			14	~~SE¼ of SW¼~~		19												
			15	~~NE¼ of SE¼~~		d												
Carl E. + Nina Steadland			16	~~NE¼ of SE¼~~ Lot 7		26.50												
" " "			17	~~NW¼ of SE¼~~ " 6		16.75												
Dorothy Fluke			18	~~SE¼ of SW¼~~ less 1 ac		19.50												
			19	SE¼ of SE¼														
Mary Helen + Stanley E. Billen			20	1 acre of Lot 3		1												
						288.59												

(Bal of Sec. 27 on next page)

In Whose Name Assessed	Validations by School Districts as Equalized by Department of Taxation: District No. ..... Rate ..... Mills	District No. 5 Rate 12 Mills	District No. ..... Rate ..... Mills	District No. ..... Rate ..... Mills	Rate and Tax Less Homestead Exemption ..... Mills	State Tax on Non-Homestead 6.5 Mills	Total General Tax	Special Taxes	Total Taxes	Paid	When Paid	Number of Receipt	March Settlement 1946	June Settlement 1946	Penalty	November Settlement 1946	Penalty	Collections to First Monday in January 1947	Penalty	Delinquent as Five Monday in January 1947	Penalty	Total Delinquent Tax and Penalty	Remarks
	Dollars	Dollars	Dollars	Dollars	$ cts.	$ cts.	$ cts.	$ cts.	$ cts.		Month Day Year		$ cts.	$ cts.	$ cts.	$ cts.	$ cts.	$ cts.	$ cts.	$ cts.	$ cts.	$ cts.	
U. S. of America																							
M. W. Stokesberry										2nd Half Paid	MAR 25 1946	4020											
	55				480	22			502	1st Half Paid	JAN 12 1946	2269	12.36	12.36									
" "										2nd Half Paid	MAR 25 1946												
	137				1880	90			1970	1st Half Paid	JAN 12 1946												
C. D. Bacon										PAID IN FULL													
	1414				7050				7050		JUN 28 1946	7447		70.50									
Nellie + Helen F. Copland																							
~~Chas + Estyle Dickinson~~										Balance Paid	OCT 10 1946	1015											
Dorothy Fluke	~~1119~~				~~1508~~				~~2042.26~~	1st Half Paid	MAY 2 1946	5479		1271		287							7.54 Abated
					2442		Abatement # 3023																
J. Virginia Bartron										2nd Half Paid	OCT 9 1946	1159											
	247				3388				3388.7	PAID IN FULL	MAY 2 1946	5479		1694		1694							
J. C. Jewell																							
	15				206				206.8	PAID IN FULL	JUN 4 1946	6636		206									
John A. Sanden																							
	96				1316				1316.6	PAID IN FULL	MAR 20 1946	3618		1316									
Quentin M. + Henrietta T. Krueger																							
	68				932	44			976.40	PAID IN FULL	MAY 10 1946	4741		976									
J. Virginia Bartron																							
	86				1180				1180.61	PAID IN FULL	MAY 29 1946	6319		1180									
D. R. Fluke																							
	646				8860				8860.12	PAID IN FULL	JUN 4 1946	6636		8860									
Minn. Power + Light Co.																							
	9				124	06			130.43	PAID IN FULL	MAY 20 1946	5479		65		65							
										2nd Half Paid	OCT 25 1946	1134											
	2699				37020	1766			38786.14	1st Half Paid	JUL 29 1946	1021		19393		1939.93							
Carl E. + Nina Steadland										2nd Half Paid	NOV 5 - 1946	1708											
	48				658				658.16	1st Half Paid	JUN 7 1946	1755		2299		229.9							
" " "										2nd Half Paid	NOV 5 - 1946												
	287				3936				3936.17	1st Half Paid	JUN 7 1946												
Dorothy Fluke										2nd Half Paid	OCT 8 1946	1159											
	36				494				494.18	PAID IN FULL	MAY 20 1946	5479		247		247							
Mary Helen + Stanley E. Billen																							
	3153																						
	2948		69966	1928					71894														
	5101																						

Assessment Roll and Tax List of Unplatted Real Property in the _____ of Cass County, Minnesota, for Taxes for the Year 1945.

Form 4 C.D. Revised by the Department of Taxation

Unplatted Real Estate Assessed at 33⅓ Per Cent of True and Full Value; Attached Machinery at 33⅓ Per Cent of True and Full Value. Homesteads, up to True and Full Value of $1000, Assessable at 20 Per Cent, Class 3B; Remainder at 33⅓ Per Cent, Class 3.

	In Whose Name Assessed	To Whom Transferred	Description of Property: Subdivision	Sec. or Lot	Town or Block	Range	Number of Acres of Land	No. School District	Indicate Homestead Yes or No	True and Full Value of Lands Exclusive of Improvements (Dollars)	Sold for Taxes
1	Oral Dickinson		~~N½ of SE¼ & W½ of SE¼ + N½ of NW¼ of SE¼~~				~~Acres 84~~				
			~~NE¼ of NE¼ less 4½~~	27	142	31	~~40 A~~	5			
	Edward & Mary Olson		~~N½ of NW¼ of SE¼~~				20				
2			NW¼ of NE¼								
	Elizabeth B. Andrus		S½ of SE¼ less ~~4 ac.~~ W20 rods of N½ rd								
3			~~SW¼ of NE¼~~				69 59				
4			SE¼ of NE¼								
5			alloy Lot 5 except E. 20 rods & all Lot 4								
6	Dorothy Fluke		~~NE¼ of NW¼ except E. 45 rds~~				31 50				
	John E. Andrus		1/2 of SE¼ of SW¼ lying E								
7	(Stanley Edward and Mary Helen Biben)		~~NW¼ of NW¼ of NW¼~~				1				
			S200 ft N220 ft E 1/4 of NW¼				about				
8			~~SW¼ of NW¼ of Lot 5~~				1				
9			SE¼ of NW¼								
10											
11			NE¼ of SW¼								
12			NW¼ of SW¼								
13			SW¼ of SW¼								
14			SE¼ of SW¼								
15											
16			NE¼ of SE¼								
17			NW¼ of SE¼								
18			SW¼ of SE¼								
19			SE¼ of SE¼								
20											

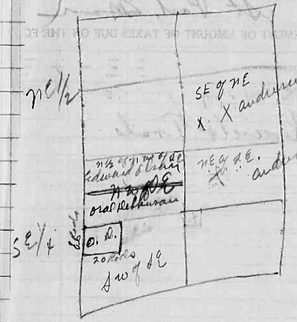

	Valuations by School Districts as Equalized by Department of Taxation: District No. 5 Rate 13 Mills (Dollars)	District No. ..... Rate ..... Mills (Dollars)	District No. ..... Rate ..... Mills (Dollars)	District No. ..... Rate ..... Mills (Dollars)	Rate and Tax Less Homestead Exemption ..... Mills ($ cts.)	Rate Tax on Non-Homestead 6.5 Mills ($ cts.)	Total General Tax ($ cts.)	Special Taxes ($ cts.)	Total Taxes ($ cts.)
1	H 78				1070				1070 ✓
2									
3	130				1784	86			1870 ✓3
4									
5									
6	H 33				452				452 6
7	3				42	02			44 7
8									
9									
10									
11									
12									
13									
14									
15									
16									
17									
18									
19									
20	H 111 / 133 / 244				3348	88			3436

	Paid	When Paid: Month Day Year	Number of Receipt	March Settlement 1945 ($ cts.)	June Settlement 1945 ($ cts.)	Penalty	November Settlement 1945 ($ cts.)	Penalty	Collections to First Monday in January 1947 ($ cts.)	Penalty	Delinquent on First Monday in January 1947 ($ cts.)	Total Delinquent Tax and Penalty	Remarks
1	PAID IN FULL	MAY - 8 1946	4850		1070 ✓								
2													
3	PAID IN FULL	MAY - 8 1946	4866		870 ✓								
4													
5													
6	2nd Half Paid	OCT 28 1946	11759		226 ✓		226						
7	1st Half Paid	MAY 8 1946	5471									44	
8													
9													
10													
11													
12													
13													
14													
15													
16													
17													
18													
19													
20													

Assessment Roll and Tax List of Unplatted Real Property in the Town of Schingobee

Unplatted Real Estate Assessed at 33⅓ Per Cent of True and Full Value; Attached Machinery at 33⅓ Per Cent of True and Full Value, Homesteads up to True and Full Value of $1900, Assessable at 20% Per Cent, Class 3; Remainder at 33⅓ Per Cent, Class 3.

	In Whose Name Assessed	To Whom Transferred	Description of Property: Subdivision	Sec. or Lot	Town or Block	Range	Number of Acres of Land (Acres)	Number of Acres of Land (Trim)	No. School District	Indicate Other Homesteads Yes or No	Assessor's Valuation: True and Full Value of Lands Exclusive of Improvements and Improvements (Dollars)	Structures & Improvements: True and Full Value of Buildings and All Other Structures (Dollars)	True and Full Value of Machinery Permanently Attached to Real Estate (Dollars)	Total True and Full Value of Real Estate and All Structures, Improvements and Machinery (Dollars)	Assessed Value of Homesteads Not Exceeding 20 per cent Class 3B (Dollars)	Assessed Value of Remainder at 33⅓ per cent Class 3 (Dollars)	Equalized Values: Total Assessed Value of Lands Including all Structures, Improvements and Machinery (Dollars)	Total Assessed Value as Equalized by the Board of Review (Dollars)	Total Assessed Value as Equalized by the County Board (Dollars)	Total Assessed Value as Equalized by the Department of Taxation (Dollars)	Sold for Taxes	Remarks
	Harry Paddock		1 E½ of NE¼ of NE¼ less part lying S of Center line of Hwy				25.142	31.345	5													
	J. C. Jewell		2 NW¼ of NE¼ less Hwy + less 2 acc					25.38														
	Daniel + Cecelia Wallace		3 + SW¼ of NE¼ less 2 acc					28.61														
	Louis Nerstrume		4 Lot 1 less Ry ~~SE¼ of NE¼~~					24.40														
	John Hendrickson		5 W½ of NE¼ of NE¼ less 5 R.R.					14.35														
	J. C. Jewell		6 2 acc SE¼ of NW¼					50														
	U. S. of America		7 NW¼ of NW¼ less 5 R.R. + less 1 acc																			
	~~Leo L. Champlin~~ Harry Paddock		8 SW¼ of NW¼ + less 2 acc					32.72														
	~~Stephen Swabson~~ (Curtis Vashaw) + ~~Mildred Vashell~~		9 SE¼ of NW¼ acc 5 of St Rd + less 9 acc					8.58														
	~~Leo L. Champlin~~ Harry Paddock		10 S½ of NW¼ All N of St road					8.75														
	U. S. of America		11 NE¼ of SW¼																			
	A. Ben + Hazel Olive Oliver		12 NW¼ of SW¼ ~~less 5 acc~~ S of Center line of Hy + St R.R.					23.71														
	August + Louise Olson		13 SW¼ of SW¼					26.82														
	U. S. of America		14 SE¼ of SW¼																			
	A. Ben + Hazel Olive Oliver		15 Lot 1 ~~Beg at~~ S¼ of NW¼ S of Hy					1.50														
	Marvin + Erma Van Dickle		16 206 with 4 42' long in ~~NE¼ of SE¼~~ SW¼ of NW¼					2														
			17 NW¼ of SE¼																			
	Clarence D. + Ora V. Bridgeman		18 Part of ~~S½ of NE¼ of NE¼~~ ~~SW¼ of SE¼~~ S of Center line of Highway					7.70														
			19 SE¼ of SE¼																			
	Harry Paddock		20 All N of center line of Hy + of NW¼ of SW¼					8.50														
	(Bal of Sec. 28 on next page)																					

	Valuations by School Districts as Equalized by Department of Taxation: District No. ..... Rate ..... Mills	District No. 5 Rate 42.7 Mills	District No. ..... Rate ..... Mills	District No. ..... Rate ..... Mills	Rate and Tax Less Homestead Exemption ..... Mills	State Tax on Non-Homestead 62.7 Mills	Total General Tax	Special Taxes	Total Taxes	Paid	When Paid: Month	Day	Year	Number of Receipt	March Settlement 1946	June Settlement 1946	Penalty	November Settlement 1946	Penalty	Collections to First Monday in January 1947	Penalty	Delinquent on First Monday in January 1947	Total Delinquent Tax and Penalty	Remarks
	Dollars	Dollars	Dollars	Dollars	$ cts.	$ cts.	$ cts.	$ cts.	$ cts.						$ cts.	$ cts.	$ cts.	$ cts.	$ cts.	$ cts.	$ cts.	$ cts.	$ cts.	
1	230				31.04	1.50			33.04	PAID IN FULL	JUL	18	1946	9787		33.04								
2	H 37				5.08				5.08	PAID IN FULL	MAR	20	1946	3618		5.08								
3	321				44.04	2.10			46.14	PAID IN FULL	JUL	18	1946	9785		46.14								
4	H 91				13.44				13.44	PAID IN FULL	MAY	25	1946	5383		13.44								
5	43				5.90	.28			6.18	PAID IN FULL	MAY	25	1946	5383		6.18								
6	H 1				14				14	PAID IN FULL	MAR	20	1946	3618		14								
7																								
8	H 113				15.50				15.50	2nd Half Paid / 1st Half Paid	OCT / APR	8 / 6	1946 / 1946	11777 / 4147		7.75		7.75						
9	H 68				9.32				9.32														9.32	1.075
10	H 18				2.46				2.46	PAID IN FULL	APR	6	1946	4151		2.46								
11																								
12	128				17.86	.84			18.40	PAID IN FULL	JAN	30	1946	429	18.40									
13	H 54				7.40				7.40	PAID IN FULL	5	13	46	4894		7.40								
14																								
15	7				1.00	.04			1.00	PAID IN FULL	JAN	30	1946	429	1.00									
16	H 26				3.56				3.56	PAID IN FULL	JUL	8	1946	8758		3.56								
17																								
18																								
19																								
20	H 3 / H 416 / 327 / 1147				.42 / 15.32	.476			.42 / 16.08	2nd Half Paid / 1st Half Paid	OCT / APR	8 / 6	1946 / 1946	11777 / 4147		.21 /		.21						

Assessment Roll and Tax List of Unplatted Real Property in the Town of Shingobee

Unplatted Real Estate Assessed at 33⅓ Per Cent of True and Full Value; Attached Machinery at 33⅓ Per Cent of True and Full Value, Homesteads, up to True and Full Value of $4000, Assessable at 20 Per Cent, Class 3B; Remainder at 33⅓ Per Cent, Class 3.

In Whose Name Assessed	To Whom Transferred	Description of Property: Subdivision	Sec. or Lot	Town or Block	Range	Number of Acres of Land: Acres	Hundredths	Sch. School District	Indicate Homestead Yes or No	Assessor's Valuation: True and Full Value of Lands Exclusive of Structures and Improvements (Dollars)	Structures & Improvements: True and Full Value of Buildings and Other Structures (Dollars)	True and Full Value of Machinery Fully Taxable, Fully Attached to Real Estate (Dollars)	Total True and Full Value of Real Estate Including all Structures, Improvements and Machinery (Dollars)	Assessed Value of Homesteads up to $4,000 at 20 per cent Class 3B (Dollars)	Assessed Value of Remainder at 33⅓ per cent Class 3 (Dollars)	Total Assessed Value of Lands Including all Structures, Improvements and Machinery (Dollars)	Equalized Values: Total Assessed Value as Equalized by State Board of Review (Dollars)	Total Assessed Value as Equalized by the County Board (Dollars)	Total Assessed Value as Equalized by Department of Taxation (Dollars)	Sold for Taxes
Paul D. Jewell		1 ½ ac. of SW¼ of NE¼ ~~NE¼ of NE¼~~	28	142	31		50	5												
" "		2 1½ acs of NW¼ of NE¼ ~~NW¼ of NE¼~~					1 50													
		3 SW¼ of NE¼																		
~~Hattie & Alfred Oberly~~ Alf Oberly		4 SE¼ of NE¼																		
		5 1½ acs of NW¼ of SW¼ lying S of St Road W. of Green Road.					1 50													
		6 NE¼ of NW¼																		
		7 NW¼ of NW¼																		
		8 SW¼ of NW¼																		
~~Lydia Mitchell~~ Edwin J. & Inger Green		9 9 acs SE¼ of NW¼ S of road					9													
Harry H. Burdick		10 1 1/35 in NE NW					1													
		11 NE¼ of SW¼																		
		12 NW¼ of SW¼																		
		13 SW¼ of SW¼																		
		14 SE¼ of SW¼																		
		15 Lot 2 less Ry ~~NE¼ of SE¼~~																		
A. E. Farnum		16					13 35													
Cora M. Dickinson		17 11½ ac NW¼ of SE¼					12 16													
		18 SW¼ of SE¼																		
A. E. Farnum		19 ~~SE¼ of SE¼~~ Lot 3					16 52													
A. F. Oberly		20 S½ of NW¼ of SE¼					12 75													
							66 68													

DEAR SIR:

Walker, Minn., _____ 194__

1 ac out of each the SE of NW & NE of NW. 28-142-31

Harry H. Burdick.

(Check Sup. for Failed Before)

Yours very truly
PAUL D. JEWELL,
County Treasurer, Cass County, Minn.

	Valuations by School Districts as Equalized by Department of Taxation: District No. ..... Rate ..... Mills (Dollars)	District No. 2 Rate 14 13 Mills (Dollars)	District No. ..... Rate ..... Mills (Dollars)	District No. ..... Rate ..... Mills (Dollars)	Rate and Tax Less Homestead Exemption ..... Mills ($ cts.)	State Tax on Non-Homestead 6.5 Mills ($ cts.)	Total General Tax ($ cts.)	Special Taxes ($ cts.)	Special Taxes ($ cts.)	Special Taxes ($ cts.)	Special Taxes ($ cts.)	Special Taxes ($ cts.)	Total Taxes ($ cts.)	Paid	When Paid: Month Day Year	Number of Receipt	March Settlement 1946 ($ cts.)	June Settlement 1946 ($ cts.)	Penalty ($ cts.)	November Settlement 1946 ($ cts.)	Penalty ($ cts.)	Collections to First Monday in January 1947 ($ cts.)	Penalty ($ cts.)	Delinquent on First Monday in January 1947 ($ cts.)	Total Delinquent Tax and Penalty ($ cts.)	Remarks
1		68			932	44							976	PAID IN FULL	JAN 0 1946											
2		7			96	04							100	PAID IN FULL	JAN 0 1946	257	1076									
3																										
4																										
5		H 4			54								54 15	PAID IN FULL	JUN 1 1946	6009		54 v								
6																										
7																										
8																										
9		H 41			562								562 49	PAID IN FULL	MAY 17 1946	5135		562 v								
10																										
11																										
12																										
13																										
14																										
15																										
16		H 79			1084								1084 46	2nd Half Paid 1st Half Paid	NOV 14 1946 MAY 20 1946	1706 4969		542 v		54						
17		37			518	24							532 47	PAID IN FULL	MAY 23 1946	5311		532 v								
18																										
19		H 18			246								246 19	2nd Half Paid 1st Half Paid	NOV 14 1946 MAY 20 1946	2000 4969		123 v		123						
20		H 15 H 137 H 12 269			206 3688	72							206 28 3760	PAID IN FULL	JAN 25 1946	7346		206 v								

Assessment Roll and Tax List of Unplatted Real Property in the Town of Shingobee

Form 4-U.D. (Revised 1944) (Revised)

Unplatted Real Estate Assessed at 33⅓ Per Cent of True and Full Value; Attached Machinery at 33⅓ Per Cent of True and Full Value, Homesteads, upon True and Full Value of $1000, Assessable at 20 Per Cent, Class 3; Remainder at 33⅓ Per Cent, Class 3.

	In Whose Name Assessed	To Whom Transferred	Description of Property: Subdivision	Sec. or Lot	Town or Block	Range	Number of Acres of Land: Acres	Mills	School District	Indicate Homestead Yes or No	Assessor's Valuation: True and Full Value of Land Exclusive of Structures and Improvements (Dollars)	Structures & Improvements: True and Full Value of Buildings and Other Structures (Dollars)	True and Full Value of Machinery Permanently Attached to Real Estate (Dollars)	Total True and Full Value of Structures, Improvements and Machinery (Dollars)	Assessed Value of Homesteads upon $1000 at 20% Class 3 (Dollars)	Assessed Value of Remainder at 33⅓ per cent Class 3 (Dollars)	Total Assessed Value of Lands Including all Structures, Improvements and Machinery (Dollars)	Equalized Values: Total Assessed Value as Equalized by the Board of Review (Dollars)	Total Assessed Value as Equalized by the County Board (Dollars)	Total Assessed Value as Equalized by the Department of Taxation (Dollars)	Sold for Taxes	Remarks
1	U. S. of America		N E ¼ of N E ¼	29	142	31			5													
2	U. S. of America		N W ¼ of N E ¼																			
3	Stephen Gruber		S W ¼ of N E ¼				30.90															
4	~~Lee L Champlin~~	Harry Paddock	S E ¼ of N E ¼				28.40															
5	Harry Paddock		S E ¼ of N E ¼ of N W ¼				10															
6	U. S. of America		W ½ of N E ¼ of N W ¼ + N E ¼ of N E ¼ of N W ¼																			
7	U. S. of America		N W ¼ of N W ¼																			
8	U. S. of America		S W ¼ of N W ¼																			
9	Stephen Gruber		S E ¼ of N W ¼				33.60															
10	" "																					
11	" "		N E ¼ of S W ¼				34.50															
12	U. S. of America		N W ¼ of S W ¼																			
13	U. S. of America		S W ¼ of S W ¼																			
14	~~Stephen Gruber~~		S E ¼ of S W ¼				34.30															
15																						
16	~~Hattie + Alfred Oberly~~	A. R. Oberly	N E ¼ of S E ¼				28.70															
17	~~Stephen Gruber~~		N W ¼ of S E ¼				32.20															
18	" "		S W ¼ of S E ¼				32.20															
19	~~Andrew J. Oberly~~	Alfred R. Oberly	S E ¼ of S E ¼				29.10															
20							283.40															

	Validations by School Districts as Equalized by Department of Taxation: District No. 5, Rate 12 Mills	District No. ..., Rate ... Mills	District No. ..., Rate ... Mills	District No. ..., Rate ... Mills	Rate and Tax Less Homestead Exemption ... Mills	State Tax on Non-Homestead 6.5 Mills	Total General Tax	Special Taxes	Total Taxes	Paid	When Paid: Month Day Year	Number of Receipt	March Settlement 1946	June Settlement 1946	Penalty	November Settlement 1946	Penalty	Collections on First Monday in January 1947	Penalty	Delinquent on First Monday in January 1947	Total Delinquent Tax and Penalty	Remarks
	Dollars	Dollars	Dollars	Dollars	$ cts.	$ cts.	$ cts.	$ cts.	$ cts.				$ cts.	$ cts.	$ cts.	$ cts.	$ cts.	$ cts.	$ cts.	$ cts.	$ cts.	
1																						
2																						
3	44				6.04				6.04	PAID IN FULL	MAY 29 1946	5345		6.04								
4	65				8.92	42			9.34	2nd Half Paid / 1st Half Paid	OCT 21 1946 / APR 6 1946	11777 / 4777		4.67		4.67						
5	25				3.42	16			3.58	2nd Half Paid / 1st Half Paid	OCT 21 1946 / APR 6 1946	11777 / 4777		1.79		1.79						
6																						
7																						
8																						
9	49				6.72				6.72	PAID IN FULL	MAY 29 1946	5345		6.72								
10																						
11	49				6.72				6.72	PAID IN FULL	MAY 29 1946	5345		6.72								
12																						
13																						
14	49				6.72				6.72	PAID IN FULL	MAY 29 1946	5345		6.72								
15																						
16	125				17.14				17.14	PAID IN FULL	JUN 1 1946	6009		17.14								
17	240				32.92				32.92	PAID IN FULL	MAY 29 1946	5345		39.50								
18	48				6.58				6.58	PAID IN FULL	MAY 29 1946											
19	44				6.04				6.04	PAID IN FULL	JUN 1 1946	6009		6.04								
20																						
	649 / 50 / 735				61.22	58			101.80													

Assessment Roll and Tax List of Unplatted Real Property in the Town of Shingobee

Unplatted Real Estate Assessed at 33⅓ Per Cent of True and Full Value; Attached Machinery at 33⅓ Per Cent of True and Full Value, Homesteads, up to True and Full Value of $1000, Assessable at 20 Per Cent, Class 3[1]; Remainder at 33⅓ Per Cent, Class 3.

	IN WHOSE NAME ASSESSED	TO WHOM TRANSFERRED	DESCRIPTION OF PROPERTY: SUBDIVISION	Sec. or Lot	Town or Block	Range	Number of Acres of Land: Acres	100ths	No. School District	Including Homestead Yes or No	ASSESSOR'S VALUATION: True and Full Value of Land Including Structures and Improvements	Structures & Improvements: True and Full Value of Buildings and Other Structures	True and Full Value of Machinery Permanently Attached to Real Estate	Total True and Full Value of Land Including all Structures, Improvements and Machinery	Assessed Value of Homestead Assessable up to $1000 at 20 per cent Class 3[1]	Assessed Value of Remainder at 33⅓ per cent Class 3	Total Assessed Value of Lands Including all Structures, Improvements and Machinery	EQUALIZED VALUES: Total Assessed Value as Equalized by the Board of Review	Total Assessed Value as Equalized by the County Board	Total Assessed Value as Equalized by Department of Taxation	SOLD FOR TAXES
							Acres				Dollars	Dollars	Dollars	Dollars	Dollars	Dollars	Dollars	Dollars	Dollars	Dollars	
1	U. S. of America		NE ¼ of NE ¼	30	142	29			5												
2	U. S. of America		NW ¼ of NE ¼																		
3	U. S. of America		SW ¼ of NE ¼																		
4	State of Minnesota		SE ¼ of NE ¼																		
5																					
6	U. S. of America		NE ¼ of NW ¼																		
7	U. S. of America		~~NW ¼ of NW ¼~~ Lot 1																		
8	U. S. of America		~~SW ¼ of NW ¼~~ " 2																		
9	U. S. of America		SE ¼ of NW ¼																		
10																					
11	State of Minnesota		NE ¼ of SW ¼																		
12	U. S. of America		~~NW ¼ of SW ¼~~ " 3																		
13	U. S. of America		~~SW ¼ of SW ¼~~ " 4																		
14	John Robinson + Silman Gregg		SE ¼ of SW ¼				40														SOLD FOR TAXES
15																					
16	U. S. of America		NE ¼ of SE ¼																		
17	U. S. of America		NW ¼ of SE ¼																		
18	J. E. Hall		SW ¼ of SE ¼				40														SOLD FOR TAXES
19	U. S. of America		SE ¼ of SE ¼																		
20																					

	VALUATIONS BY SCHOOL DISTRICTS AS EQUALIZED BY DEPARTMENT OF TAXATION: District No. ..... Rate ..... Mills	District No. 5 Rate 5 Mills	District No. ..... Rate ..... Mills	District No. ..... Rate ..... Mills	Rate and Tax Less Homestead Exemption ..... Mills	Rate Tax on Non-Homestead 65 Mills	TOTAL GENERAL TAX	SPECIAL TAXES				TOTAL TAXES	PAID	WHEN PAID	Number of Receipt	March Settlement 1946	June Settlement 1946	Penalty	November Settlement 1946	Penalty	Collections to First Monday in January 1947	Penalty	Delinquent on First Monday in January 1947	Total Delinquent Tax and Penalty	REMARKS
	Dollars	Dollars	Dollars	Dollars	$ cts.	$ cts.	$ cts.	$ cts.	$ cts.	$ cts.	$ cts.	$ cts.		Month Day Year		$ cts.	$ cts.	$ cts.	$ cts.	$ cts.	$ cts.	$ cts.	$ cts.	$ cts.	
1																									
2																									
3																									
4																									
5																									
6																									
7																									
8																									
9																									
10																									
11																									
12																									
13																									
14		99			1358	66						1424											1424		
15																									
16																									
17																									
18		99			1358	66						1424											1424		
19																									
20																									
		198			2716	132						2848													

Branch Chippewa Shingobee Twp. Plat SE ¼ Lot 7 Aud. Plat of Lot 5

Assessment Roll and Tax List of Unplatted Real Property in the Town of Shingobee

Form 4 CD

Unplatted Real Estate Assessed at 33⅓ Per Cent of True and Full Value; Attached Machinery at 33⅓ Per Cent of True and Full Value. Homesteads, up to True and Full Value of $1000, Assessable at 20 Per Cent, Class 3B; Remainder at 33⅓ Per Cent, Class 3.

Cass County, Minnesota, for Taxes for the Year 1945.

	In Whose Name Assessed	To Whom Transferred	Description of Property: Subdivision	Sec. or Lot	Town or Block	Range	Number of Acres of Land: Acres	100ths	No. School District	Inclusive Homestead Yes or No	Assessor's Valuation: True and Full Value of Land Including Structures and Improvements (Dollars)	Structures & Improvements: True and Full Value of Buildings and Other Structures (Dollars)	True and Full Value of Machinery Permanently Attached to Real Estate (Dollars)	Total True and Full Value of Land Including all Structures, Improvements and Machinery (Dollars)	Assessed Value of Homesteads up to $1,000 at 20 per cent Class 3B (Dollars)	Assessed Value of Remainder at 33⅓ per cent Class 3 (Dollars)	Equalized Values: Total Assessed Value of Land including all Structures, Improvements and Machinery (Dollars)	Total Assessed Value as Equalized by the Board of Review (Dollars)	Total Assessed Value as Equalized by the County Board (Dollars)	Total Assessed Value as Equalized by the Department of Taxation (Dollars)	Sold for Taxes	Valuations by School Districts as Equalized by Department of Taxation: District No. ... Rate ... Mills (Dollars)	District No. 65 Rate 16 / 31 Mills (Dollars)	District No. ... Rate ... Mills (Dollars)	District No. ... Rate ... Mills (Dollars)	Rate and Tax Less Homestead Exemption ... Mills ($ cts.)	State Tax on Non-Homestead 6.54 Mills ($ cts.)	Total General Tax ($ cts.)	Special Taxes ($ cts.)	Total Taxes ($ cts.)	Paid	When Paid: Month Day Year	Number of Receipt	March Settlement 1945 ($ cts.)	June Settlement 1945 ($ cts.)	Penalty ($ cts.)	November Settlement 1945 ($ cts.)	Penalty ($ cts.)	Collections to First Monday in January 1947 ($ cts.)	Penalty ($ cts.)	Delinquent on First Monday in January 1947 ($ cts.)	Total Delinquent Tax and Penalty ($ cts.)	Remarks
1	Henry L. Berry	State of Minnesota	NE ¼ of NE ¼	31	142	31	40		5												~~SOLD FOR TAXES~~ SOLD FOR TAXES		99			1358	66				1424 1	Forfeited													1424 Cancel
2	S. E. Hall		NW ¼ of NE ¼				40																99			1358	66				1424 2												1424	
3	State of Minnesota	A. O. Mohler	SW ¼ of NE ¼				40																80			1098	52				1150 3												1150	1265
4	U. S. of America		SE ¼ of NE ¼																												4													
5																															5													
6	State of Minnesota		NE ¼ of NW ¼																												6													
7	State of Minnesota		~~NW ¼ of NW ¼~~ Lot 1																												7													
8	U. S. of America		~~SW ¼ of NW ¼~~ " 2																												8													
9	U. S. of America		~~SE ¼ of NW ¼~~																												9													
10																															10													
11	U. S. of America		NE ¼ of SW ¼																												11													
12	U. S. of America		~~NW ¼ of SW ¼~~ " 3																												12													
13	U. S. of America		~~SW ¼ of SW ¼~~ " 4																												13													
14	U. S. of America		SE ¼ of SW ¼																												14													
15																															15													
16	A. O. Mohler		NE ¼ of SE ¼				40														Abst. #3683		67			918	44				962 16	Not Yet Paid	NOV - 4 1946	4481			481								
17	U. S. of America		NW ¼ of SE ¼																												17	Not Yet Paid	JUN - 1947												
18	U. S. of America		SW ¼ of SE ¼																												18													
19	U. S. of America		SE ¼ of SE ¼																												19													
20							440																								20													
																							345			4722	228				4960													

Assessment Roll and Tax List of Unplatted Real Property in the Town of Shingobee, Cass County, Minnesota, for Taxes for the Year 1945.

Form L.C.D. Unplatted Real Estate Assessed at 33⅓ Per Cent of True and Full Value; Attached Machinery at 33⅓ Per Cent of True and Full Value, Homesteads, up to True and Full Value of $1000, Assessable at 20 Per Cent, Class 3B; Remainder at 33⅓ Per Cent, Class 3.

	In Whose Name Assessed	To Whom Transferred	Description of Property: Subdivision	Sec. or Lot	Twp. or Block	Range	Number of Acres of Land: Acres	Tenths	No. School District	Inclusion Doubtful Yes or No	Assessor's Valuation: True and Full Value of Land (Exclusive of Improvements and Improvements)	Structures & Improvements: True and Full Value of Buildings and Other Structures	True and Full Value of Machinery (Permanently Attached to Real Estate)	Total True and Full Value of Lands (Including Improvements, Improvements, and Machinery)	Assessed Value of Homesteads (20% as now at Class 3B) Class 3B	Assessed Value of Remainder at 33⅓ per cent Class 3	Total Assessed Value of Lands Including all Structures, Improvements and Machinery	Equalized Values: Total Assessed Value as Equalized by The Board of Review	Total Assessed Value as Equalized by The County Board	Total Assessed Value as Equalized by Department of Taxation	Sold for Taxes
											Dollars	Dollars	Dollars	Dollars	Dollars	Dollars	Dollars	Dollars	Dollars	Dollars	
1	Leonard A. Gruber		NE¼ of NE¼	32	142	31	41	11	5												
2	W. E. + J. M. Diebel		NW¼ of NE¼				39	75													
3	Phillip J. Jewell		SW¼ of NE¼				40	13													
4	W. E. Diebel		SE¼ of NE¼				41	53													
5																					
6	W. E. + J. M. Diebel		NE¼ of NW¼				38	42													
7	Fanny E. Rodebuch		NW¼ of NW¼				38	71													
8	State of Minnesota	A. O. Mohler	SW¼ of NW¼ all W of road				7	86													
9	Phillip Jewell		SE¼ of NW¼				39														
10	Phillip J. Jewell		All E. of road of SW¼ of NW¼				31	40													
11	Phillip + Dorothy Jewell		NE¼ of SW¼				40	27													
12	" " "		NW¼ of SW¼ All E. of SR R/W 34				35	94													
13	Anne Steede		SW¼ of SW¼				40	84													
14	" "		SE¼ of SW¼				41	38													
15	A. O. Mohler State of Minnesota		All NW¼ of SW¼ - W of SR R/W				4	30													
16			NE¼ of SE¼																		
17	Phillip + Dorothy Jewell		NW¼ of SE¼				41	71													
18	Anne Steede		SW¼ of SE¼				42	07													
19	U. S. of America		SE¼ of SE¼																		
20																					

	Valuations by School Districts as Equalized by Department of Taxation: District No. ..... No. 5 ..... Rate ..... Mills 73 Mills	District No. ..... Rate ..... Mills	District No. ..... Rate ..... Mills	District No. ..... Rate ..... Mills	Rate and Tax Less Homestead Exemption ..... Mills	State Tax on Non-Homestead 65.4 Mills	Total General Tax	Special Taxes	Total Taxes	Paid	When Paid: Month Day Year	Number of Receipt	March Settlement 1946	June Settlement 1946	Penalty	November Settlement 1946	Penalty	Collection to First Monday in January 1947	Penalty	Delinquent on First Monday in January 1947	Penalty	Total Delinquent Tax and Penalty	Remarks
	Dollars	Dollars	Dollars	Dollars	$ cts.	$ cts.	$ cts.	$ cts.	$ cts.				$ cts.	$ cts.	$ cts.	$ cts.	$ cts.	$ cts.	$ cts.	$ cts.	$ cts.	$ cts.	
1	76				1042	50			1092 42	PAID IN FULL	MAY 23 1946	5345		1092									
2	H 43				590				590 12	PAID IN FULL	MAY 23 1946	5570		590									
3	H 44				604				604 13	PAID IN FULL	OCT 23 1946												
4	H 44				604				604 14	PAID IN FULL	MAY 23 1946	5570		604									
5									15														
6	H 108				1482				1482 16	PAID IN FULL	MAY 23 1946	5570		1482									
7	H 154				2112				2112 17	1st Half Paid	NOV 3 1946	6265		1056		1056							SOLD FOR TAXES
8	16				220	10			230 18											230	5	253	
9	H 43				590				590 19	PAID IN FULL	OCT 23 1946												
10	H 72				988				988 20	PAID IN FULL	OCT 23 1946					31	94	10					
11	H 59				810				810 21	PAID IN FULL	OCT 23 1946												
12	H 55				754				754 22	PAID IN FULL	OCT 23 1946												
13	305				4184	200			4384 23	PAID IN FULL	6 14 46	7265		4384									
14	76				1042	50			1092 24	PAID IN FULL	6 14 46	7265		1092									
15	40				548	26			574 25	1st Half Paid	NOV 4 1946	6712		287		287							
16									26														
17	H 60				822				822 27	PAID IN FULL	OCT 23 1946												
18	107				1400	66			1466 28	PAID IN FULL	6 14 46	7265		1466									
19									29														
20	H 684 615 1299				17292	402			18194 30														

Search | Chippewa | Shingobee

Sec. 2 Plat of Lot 7 And. Plat of Lot 5

13-294

Assessment Roll and Tax List of Unplatted Real Property in the Town of Shingobee

Form 4 CD

Unplatted Real Estate Assessed at 33⅓ Per Cent of True and Full Value: Attached Machinery at 33⅓ Per Cent of True and Full Value, Homesteads, up to True and Full Value of $4000, Assessable at 20 Per Cent, Class 3B; Remainder at 33⅓ Per Cent, Class 3.

Cass County, Minnesota, for Taxes for the Year 1945.

	IN WHOSE NAME ASSESSED	TO WHOM TRANSFERRED	DESCRIPTION OF PROPERTY: Subdivision	Sec. or Lot	Twp. or Block	Range	Number of Acres of Land (Acres)	(Hdths)	No. School District	Indicate Homestead Yes or No	ASSESSOR'S VALUATION: True and Full Value of Buildings Exclusive of Structures and Improvements (Dollars)	Structures & Improvements: True and Full Value of Buildings and Other Structures (Dollars)	True and Full Value of Machinery Permanently Attached to Real Estate (Dollars)	Total True and Full Value of Lands Including all Structures, Improvements and Machinery (Dollars)	Assessed Value of Homesteads up to $4,000 at 20 per cent, Class 3B (Dollars)	Assessed Value of Remainder at 33⅓ per cent, Class 3 (Dollars)	EQUALIZED VALUES: Total Assessed Value of Lands Including all Structures, Improvements and Machinery (Dollars)	Total Assessed Value as Equalized by the County Board of Review (Dollars)	Total Assessed Value as Equalized by the Department of Taxation (Dollars)	SOLD FOR TAXES
1	Bert L. John L. + Andrew L. Johnson		~~NE¼ of NE¼~~ Lot 1	33	142	31	160	5												
2	U. S. of America		NW¼ of NE¼																	
3	U. S. of America		~~SW¼ of NE¼~~ " 2																	
4			SE¼ of NE¼																	
5																				
6	R.E. + E.W. Stanley		NE¼ of NW¼				40													
7	Earl W. + Raymond E. Stanley		NW¼ of NW¼				40													
8	" " "		SW¼ of NW¼				40													
9	R.E. + E.W. Stanley		SE¼ of NW¼				40													
10																				
11	U. S. of America		NE¼ of SW¼																	
12	U. S. of America		NW¼ of SW¼																	
13	U. S. of America		SW¼ of SW¼																	
14	U. S. of America		SE¼ of SW¼																	
15																				
16			NE¼ of SE¼																	
17	U. S. of America		~~NW¼ of SE¼~~ Lot 3																	
18	U. S. of America		~~SW¼ of SE¼~~ " 4																	
19	J. E. Andrews, Jr.	Ida Mansfield	~~SE¼ of SE¼~~ " 5				550													
20																				
							1805													

	VALUATIONS BY SCHOOL DISTRICTS AS EQUALIZED BY DEPARTMENT OF TAXATION: District No. 5 Rate 13 Mills (Dollars)	District No. ..... Rate ..... Mills (Dollars)	District No. ..... Rate ..... Mills (Dollars)	District No. ..... Rate ..... Mills (Dollars)	Rate and Tax Less Homestead Exemption ..... Mills ($ cts.)	State Tax on Non-Homestead 6.5 Mills ($ cts.)	TOTAL GENERAL TAX ($ cts.)	SPECIAL TAXES ($ cts.)	TOTAL TAXES ($ cts.)	PAID	WHEN PAID (Month Day Year)	Number of Receipt	March Settlement 1946 ($ cts.)	June Settlement 1946 ($ cts.)	Penalty ($ cts.)	November Settlement 1946 ($ cts.)	Penalty ($ cts.)	Collections in First Month in January 1947 ($ cts.)	Penalty ($ cts.)	Delinquent on First Monday in January 1947 ($ cts.)	Total Delinquent Tax and Penalty ($ cts.)	REMARKS
1	46				630	30			660	PAID IN FULL	JUN 12 1946	6185		660 ✓								
2																						
3																						
4																						
5																						
6	H 59				810				810	PAID IN FULL	MAY 4 1946											
7	H 119				1632				1632	PAID IN FULL	MAY 4 1946	5032		1063 ✓								
8	H 59				810				810	PAID IN FULL	MAY 4 1946											
9	H 59				810				810	PAID IN FULL	MAY 4 1946											
10																						
11																						
12																						
13																						
14																						
15																						
16																						
17																						
18																						
19	19				260	12			272	1st Half Paid 2nd Half Paid	JUL 19 1946 NOV 14 1946	9832 12282		136 ✓				136				
20	H 296 65 361				H 952	H2			H 994													

Search

Chippewa

Shingobee

Sec. 1 Plat 142 & Lot 7 Aud. Plat of Lot 5

Assessment Roll and Tax List of Unplatted Real Property in the Town of Shingobee, Cass County, Minnesota, for Taxes for the Year 1945.

Form 4 C.D. 1937-300 Minn. Prints.

Unplatted Real Estate Assessed at 33⅓ Per Cent of True and Full Value; Attached Machinery at 33⅓ Per Cent of True and Full Value. Homesteads, up to True and Full Value of $1000, Assessable at 20 Per Cent, Class (1); Remainder at 33⅓ Per Cent, Class 3.

	In Whose Name Assessed	To Whom Transferred	Description of Property: Subdivision	Sec. or Lot	Town or Block	Range	Number of Acres of Land (Acres / Tenths)	No. School District	Assessor's Valuation: Built-onto Homestead Yes No	True and Full Value of Land Exclusive of Structures and Improvements (Dollars)	Structures & Improvements: True and Full Value of Buildings and Other Structures (Dollars)	True and Full Value of Machinery Permanently Attached to Real Estate (Dollars)	Total True and Full Value of Lands (including all Structures, Improvements and Machinery) (Dollars)	Assessed Value of Homesteads up to $1,000 at 20 per cent Class 3b (Dollars)	Assessed Value of Remainder at 33⅓ per cent Class 3 (Dollars)	Total Assessed Value of Lands including all Structures, Improvements and Machinery (Dollars)	Equalized Values: Total Assessed Value as Equalized by the Board of Review (Dollars)	Total Assessed Value as Equalized by the County Board (Dollars)	Total Assessed Value as Specified by the Department of Taxation (Dollars)	Sold for Taxes
1	Elizabeth B. Andrus		NE ¼ of NE ¼	34	142	31	40	5												
2	" "		NW ¼ of NE ¼				40													
3			SW ¼ of NE ¼																	
4			SE ¼ of NE ¼																	
5	Elizabeth B. Andrus		S ½ of NW ¼ E of St Hy #34				83													
6	Ann J. + William Cutter Michael		Alloy NE ¼ of NW ¼ (Alloy St Hy #34)				34.17													
7	" " "		~~NW ¼ of NW ¼~~ Lot #1				27.25													
8	Faye Cole Andrus		~~SW ¼ of NW ¼~~ " 2				29.25													
9	" "	Jos. E. Nedfield	Alloy SE ¼ of NW ¼ (Wy of SR #80)				25													
10	Faye C. + J. E. Andrus, Jr.	Jos. E. Nedfield	" " " E " #80				15													
11	" " "	"	NE ¼ of SW ¼				40													
12	" " "	"	~~NW ¼ of SW ¼~~ Lot 3				31													
13	" " "	"	~~SW ¼ of SW ¼~~ " 4				40													
14	Elizabeth Schenatzer		SE ¼ of SW ¼ less 3 acs				37													
15																				
16			NE ¼ of SE ¼																	
17			NW ¼ of SE ¼																	
18			SW ¼ of SE ¼																	
19			SE ¼ of SE ¼																	
20																				

SOLD FOR TAXES

	Valuations by School Districts as Equalized by Department of Taxation: District No. ..... Rate ..... Mills	District No. 5 Rate 45.16 Mills	District No. ..... Rate ..... Mills	District No. ..... Rate ..... Mills	Rate and Tax Less Homestead Exemption ..... Mills	State Tax on Non-Homestead 65.4 Mills	Total General Tax	Special Taxes	Total Taxes	Paid	When Paid (Month Day Year)	Number of Receipt	March Settlement 1946	June Settlement 1946	Penalty	November Settlement 1946	Penalty	Collections to First Monday in January 1947	Penalty	Delinquent on First Monday in January 1947	Total Delinquent Tax and Penalty	Remarks
	Dollars	Dollars	Dollars	Dollars	$ cts.	$ cts.	$ cts.	$ cts.	$ cts.				$ cts.	$ cts.	$ cts.	$ cts.	$ cts.	$ cts.	$ cts.	$ cts.	$ cts.	
1	124				1700	82			1782	PAID IN FULL	MAY 8 1946	4866		1140								
2	677				9219	440			9658	PAID IN FULL	MAY 8 1946											
3																						
4																						
5	19				260	12			272	PAID IN FULL	MAY 8 1946	4866		272								
6	105				1440	68			1508	PAID IN FULL	MAY 8 1946	4866		2700								
7	83				1138	54			1192	PAID IN FULL	MAY 8 1946											
8	208				2852	136			2988	PAID IN FULL	JUN 21 1946	7133		4180								
9	83				1138	54			1192	PAID IN FULL	JUN 21 1946											
10	97				1262	60			1322	1st Half Paid 2nd Half Paid	JUL 19 1946 NOV 14 1946	9837 12287		661		661						
11	185				2538	120			2658	1st Half Paid 2nd Half Paid	JUL 19 1946 NOV 14 1946	9837 12287		1329		1329						
12	1664 ~~1664~~				22468 ~~22468~~	1070 ~~1070~~		Abatement #3140	23538 ~~23538~~	1st Half Paid	JUL 19 1946	9837		12703		Refund #81354	9/46	$23.85		150.88 (Abated)	
13	362				4966	236			5202	1st Half Paid 2nd Half Paid	JUL 19 1946 NOV 14 1946	9837 12287		2601		2601				21.84		
14	157				2084	100			2184													
15																						
16																						
17																						
18																						
19																						
20																						
	3853				52846	2518			55364													

Search | Chippewa | Shingobee | Sec. 8 Plat | Sec. 8 Lot 7 | Aud. Plat of Lot 5

Unplatted Real Estate Assessed at 33⅓ Per Cent of True and Full Value; Attached Machinery at 33⅓ Per Cent of True and Full Value. Homesteads, up to True and Full Value of $4000, Assessable at 20 Per Cent, Class 3b; Remainder at 33⅓ Per Cent, Class 3.

Line	In Whose Name Assessed	To Whom Transferred	Description of Property – Subdivision	Sec. or Lot	Town or Block	Range	Acres	100ths	No. School District	Sold for Taxes
1	Wm. McGarry		16.62 ac & 21.4 acs of Lot 1 less Ry rt wy; ~~NE ¼ of NE ¼~~	35	142	31	48	02	5	
2	A.K. McPherson		3 acs of Lot 1 W. of Hy less 2.75 acs.; ~~NW ¼ of NE ¼~~					25		
3			SW ¼ of NE ¼							
4	Wm. McGarry		NE¼ of NW¼ E of Hy #19 & 34; ~~SE ¼ of NE ¼~~				2	40		
5	Elsworth O. Slack + Nora C. Aarnes		100' X 300' of Lot 1					75		
6	A.K. McPherson		NE¼ of NW¼ less 4.05 acs + less Lot 3 of plat + less 1 ac + less 4 lots + less 2 acs + less 150' X 300'				32 (31)	22		
7	~~Austin O. Sw[illegible]~~		150' X 300' of NE¼ of NW¼; NW ¼ of NW ¼				1	00		
8	Floyd E. + Reva Bennett		A strip 55' on N by 100' N + S + 75' on S side of Lot 1; ~~SW ¼ of NW ¼~~					50		
9	Edward B + Mary Ellen Olson		150' X 300' of NE¼ NW¼; SE ¼ of NW ¼				30	22		
10	Frances E. Draper		50' X 300' of Lot 1 W of Hy					35		
11	Vivian Haas + ~~Lola Beach~~ Herman Haas		50' X 300' of NE¼ of NW¼; ~~NE ¼ of SW ¼~~					35		SOLD FOR TAXES
12	~~Daisy H., Margaret Beatrice + Charles L. Burrows~~ Glen G. + Marion Bateman		50' X 250' of Lot 1 (50 X 300'); NW ¼ of SW ¼					29		SOLD FOR TAXES
13	~~Alfred E. Pool + Winnifred E. Pool~~ Glen G. + Marion Bateman		1/3 acs of NE¼ of NW¼ (50 X 300'); ~~SW ¼ of SW ¼~~					35		
14	~~R.B. Todd~~ Mrs. [illegible] Augusta E. [illegible]		50' X 300' of McPherson tract; SE ¼ of SW ¼					35		
15	Clarence + Marion Kirwan		100' X 300' of NE¼ of NW¼					70		
16	Frances Draper		50' X 300' of McPherson tract; ~~NE ¼ of SE ¼~~					35		
17	P.M. Hall + Ed. J. P. Staede		NW ¼ of NW ¼ (approx)				30			SOLD FOR TAXES
18			~~SW ¼ of SE ¼~~							
19	Glen G. Bateman		50' X 275' of McPherson tract; ~~SE ¼ of SE ¼~~					30		
20							117	18		

(Bal of Sec 35 on next page)

Line	Valuation by School District No. 5 (Rate 12.16 Mills) Dollars	Rate and Tax Less Homestead Exemption $	State Tax on Non-Homestead 6.54 Mills	Special Taxes	Total Taxes	Paid	When Paid	Number of Receipt	June Settlement 1946	November Settlement 1946	Penalty	Delinquent on First Monday in January 1947	Total Delinquent Tax and Penalty	Remarks
1	H 417	57.20			57.20	PAID IN FULL	5 7 46	4695	57.20 ✓					
2	9	1.24	.06		1.30	PAID IN FULL	AUG 21 1946	10374		1.30	.03			
3														
4	H 5	.68			.68	PAID IN FULL	5 7 46	4695	.68 ✓					
5	H 89	12.20			12.20	PAID IN FULL	MAY 31 1946	6541	12.20 ✓					
6	105	14.40	.68		15.08	PAID IN FULL	AUG 21 1946	10374		15.08	.38			
7														
8	103	14.12	.68		14.80	PAID IN FULL	MAY 28 1946	5653	14.80 ✓					
9														
10	H 20	2.74			2.74							2.74	J 3.01	
11	50	6.86	.32		7.18	PAID IN FULL	MAY 1 1946	4881	7.18 ✓					
12	13	1.78	.08		1.86	PAID IN FULL	AUG 15 1946	10818		8.34	.21			
13	45	6.18	.30		6.48	PAID IN FULL	AUG 15 1946							
14	H 16	2.20			2.20	PAID IN FULL	JUN 7 1946	6732	2.20 ✓					
15	H 62	8.50			8.50	PAID IN FULL	MAY 4 1946	4675	8.50 ✓					
16	H 26	3.56			3.56							3.56	J 3.92	
17	~~92~~ 65	~~12.62~~ 8.92	~~.60~~ .42	Abatement #3172	~~13.22~~ 9.34	PAID IN FULL	NOV 4 1946	[illegible]		9.34				Gen. and 3.88 abate[illegible]
18														
19	H 72	9.88			9.88	PAID IN FULL	MAY 16 1946	4932	9.88 ✓					
20	H 707 / 417 / 1124	154.16	2.72		156.88									

Assessment Roll and Tax List of Unplatted Real Property in the Town of Shingobee

Unplatted Real Estate Assessed at 33⅓ Per Cent of True and Full Value; Attached Machinery at 33⅓ Per Cent of True and Full Value. Homesteads, up to True and Full Value of $1000, Assessable at 20 Per Cent. Class 3b; Remainder at 33⅓ Per Cent; Class 3.

Cass County, Minnesota, for Taxes for the Year 1945.

In Whose Name Assessed	To Whom Transferred	Description of Property: Subdivision	Sec. or Lot	Town or Block	Range	Number of Acres of Land: Acres	100ths	No. School District	Indicate Homestead Yes or No	Assessor's Valuation: True and Full Value of Lands Exclusive of Structures and Improvements	Structures & Improvements: True and Full Value of Other Structures	True and Full Value of Machinery Permanently Attached to Real Estate	Total True and Full Value of Lands Including all Structures, Improvements and Machinery	Assessed Value of Homesteads up to $1000 at 20 per cent Class 3b	Assessed Value of Remainder at 33⅓ per cent Class 3	Equalized Values: Total Assessed Value of Lands Including all Structures, Improvements and Machinery	Total Assessed Value as Equalized by the Board of Review	Total Assessed Value Equalized by the County Board	Total Assessed Value as Equalized by the Department of Taxation	Sold for Taxes
		100' on N side of 371 x 300' of Lot 4								Dollars	Dollars	Dollars	Dollars	Dollars	Dollars	Dollars	Dollars	Dollars	Dollars	
Earl S. & Frances Draper		1 ~~NE¼ of NE¼~~ NE¼ of NW¼	35	142	31	1		5												
Geo. M. & Daisy Stemberling		2 2 acs. of NE¼ of NW¼ NW¼ of NE¼				2														
		3 S W ¼ of N E ¼																		
		4 S E ¼ of N E ¼																		
		5																		
		6 N E ¼ of N W ¼																		
		7 N W ¼ of N W ¼																		
		8 S W ¼ of N W ¼																		
		9 S E ¼ of N W ¼																		
		10																		
		11 N E ¼ of S W ¼																		
		12 N W ¼ of S W ¼																		
		13 S W ¼ of S W ¼																		
		14 S E ¼ of S W ¼																		
		15																		
		16 N E ¼ of S E ¼																		
		17 N W ¼ of S E ¼																		
		18 S W ¼ of S E ¼																		
		19 S E ¼ of S E ¼																		
		20																		

	Validations by School Districts as Equalized by Department of Taxation: District No. ..... Rate ..... Mills	District No. 5 Rate 14 Mills	District No. ..... Rate ..... Mills	District No. ..... Rate ..... Mills	Rate and Tax Less Homestead Exemption ..... Mills	State Tax on Non-Homestead 6.5 Mills	Total General Tax	Special Taxes	Total Taxes	Paid	When Paid: Month Day Year	Number of Receipt	March Settlement 1946	June Settlement 1946	Penalty	November Settlement 1946	Penalty	Collections in Five Months in January 1947	Penalty	Delinquent on First Monday in January 1947	Total Delinquent Tax and Penalty	Remarks
	Dollars	Dollars	Dollars	Dollars	$ cts.	$ cts.	$ cts.	$ cts.	$ cts.				$ cts.	$ cts.	$ cts.	$ cts.	$ cts.	$ cts.	$ cts.	$ cts.	$ cts.	
1		7			96	04			100											100	110	
2																						
3																						
4																						
5																						
6																						
7																						
8																						
9																						
10																						
11																						
12																						
13																						
14																						
15																						
16																						
17																						
18																						
19																						
20																						
		7			96	04			100													

Assessment Roll and Tax List of Unplatted Real Property in the Town of Shingobee

Unplatted Real Estate Assessed at 33⅓ Per Cent of True and Full Value; Attached Machinery at 33⅓ Per Cent of True and Full Value. Homesteads, up to True and Full Value of $1000, Assessable at 20 Per Cent, Class 3B; Remainder at 33⅓ Per Cent, Class 3.

Cass County, Minnesota, for Taxes for the Year 1945.

In Whose Name Assessed	To Whom Transferred	Description of Property: Subdivision	Sec. or Lot	Town or Block	Range	Number of Acres of Land: Acres	100ths	No. School District	Assessor's Valuation: Unimproved Value Exclusive of Improvements	Structures & Improvements: True and Full Value of Structures and Improvements	Structures & Improvements: True and Full Value of Machinery Permanently Attached to Real Estate	Total True and Full Value of Lands Including Structures, Improvements and Machinery	Assessed Value of Homesteads Class 3B	Assessed Value of Remainder of Class 3B	Assessed Value of Remainder of 33⅓ per cent Class 3	Total Assessed Value of Lands Including all Structures, Improvements and Machinery	Total Assessed Value as Equalized by the Board of Review	Total Assessed Value as Equalized by the County Board	Total Assessed Value as Equalized by the Department of Taxation	Sold for Taxes
						Acres	100ths		Dollars	Dollars	Dollars	Dollars	Dollars	Dollars	Dollars	Dollars	Dollars	Dollars	Dollars	
Chris F. Kansier		1 NE ¼ of NE ¼	36	142	31	40		5												
"	"	Lot 1 less 5 x 16 rods + less																		
		2 ~~NW ¼ of NW ¼ 2 acs~~																		
		5 x 16 rods of Lot 1				27	50													
~~Joanne M. Buchanan~~ State of Minnesota		3 ~~SW ¼ of NE ¼~~					50													SOLD FOR TAXES
		4 SE ¼ of NE ¼																		
~~George + Lempi Alto~~		5 2 acs. of Lot 1				2														
		6 NE ¼ of NW ¼																		
		7 NW ¼ of NW ¼																		
		8 SW ¼ of NW ¼																		
		9 SE ¼ of NW ¼																		
		10																		
		11 NE ¼ of SW ¼																		
		12 NW ¼ of SW ¼																		
		13 SW ¼ of SW ¼																		
		14 SE ¼ of SW ¼																		
		15																		
Myrtle D. Copeland + Hazel E. McRill		16 NE ¼ of SE ¼				40														
L. L. Keyes + Lila B. Keyes		17 NW ¼ of SE ¼ Lot 3				31	20													
		18 SW ¼ of SE ¼																		
Myrtle D. Copeland + Hazel E. McRill		19 SE ¼ of SE ¼				40														
		20																		
						161														
		Brought Forward				12	71	61												

Variations by School Districts as Equalized by Department of Taxation

	District No. ..... Rate ..... Mills	District No. 2 Rate 48 Mills	District No. ..... Rate ..... Mills	District No. ..... Rate ..... Mills	Rate and Tax Less Homestead Exemption ..... Mills	State Tax on Non-Homestead 65.2 Mills	Total General Tax	Special Taxes	Total Taxes	Paid	When Paid: Month Day Year	Number of Receipt	March Settlement 1946	June Settlement 1946	Penalty	November Settlement 1946	Penalty	Collections to First Monday in January 1947	Penalty	Delinquent on First Monday in January 1947	Total Delinquent Tax and Penalty	Remarks
	Dollars	Dollars	Dollars	Dollars	$ cts.	$ cts.	$ cts.	$ cts.	$ cts.				$ cts.	$ cts.	$ cts.	$ cts.	$ cts.	$ cts.	$ cts.	$ cts.	$ cts.	
1	H 44				604				604	PAID IN FULL	MAY 18 1946	4963		12.08								
2	H 44				604				604	PAID IN FULL	MAY 18 1946											
3	9				124	06			130	Forfeited										130		
4																						
5	28				384	18			402	PAID IN FULL	JUL 1 8 1946	4747		402								
6																						
7																						
8																						
9																						
10																						
11																						
12																						
13																						
14																						
15																						
16	74				1014	48			1062	Balance Paid / Part Paid	JAN 16 1946 / JAN 8 1946	286 / 252		17 / 1050								Part 134 due yet
17	57				782	38			820	PAID IN FULL	FEB 14 1946	1284		820								
18																						
19	74				1014	48			1062	Balance Paid / Part Paid	JAN 16 1946 / JAN 8 1946	286 / 252		17 / 1050								12 Part due yet
20			Brought Forward		4526	168		Page Total	4694													
	H 88		H 17453																			
	242		XH 3816		7745.20	256.07		Grand Total	8021.22													
	330		26616																			

Assessment Roll and Tax List of Platted Real Property in the Town of Shingobee

Platted Real Estate Assessed at 40 Per Cent of True and Full Value; Attached Machinery at 33⅓ Per Cent of True and Full Value. Homesteads, up to True and Full Value of $1000, Assessable at 25 Per Cent, Class 3C; Attached Machinery at 33⅓ Per Cent, Class 3; Remainder at 40 Per Cent, Class 4.

Sunrise Beach

In Whose Name Assessed	To Whom Transferred	Description of Property: Subdivision	Lot	Block	No. School District	Individual Homestead Year of No	Assessor's Valuation: True and Full Value of Lands Exclusive of Structures and Improvements (Dollars)	Structures & Improvements: True and Full Value of Buildings and Other Structures (Dollars)	True and Full Value of Machinery Permanently Attached to Real Estate (Dollars)	Total True and Full Value of Lands including all Structures, Improvements and Machinery (Dollars)	Assessed Value of Homesteads up to $1,000 at 25 per cent Class 3C (Dollars)	Assessed Value of Machinery Permanently Attached Real Estate Class 3 (Dollars)	Assessed Value of Remainder at 40 per cent Class 4 (Dollars)	Total Assessed Value of Lands Including all Structures, Improvements and Machinery (Dollars)	Equalized Values: Total Assessed Value as Equalized by the Board of Review (Dollars)	Total Assessed Value as Equalized by the County Board (Dollars)	Total Assessed Value as Equalized by the Department of Taxation (Dollars)	Sold for Taxes
Anton Lang	Werner M. Beckman	Sunrise Beach	1	1														
" "	" "	" "	2	2														
" "	" "	" "	3	3														
" "	" "	" "	4	4														
" "	" "	" "	5	5														
" "	" "	" "	6	6														
" "	" "	" "	7	7														
" "	" "	" "	8	8														
" "	" "	" "	9	9														
" "	" "	" "	10	10														
" "	" "	" "	11	11														
" "	" "	" "	12	12														
" "	" "	" "	13	1 2														
" "	" "	" "	14	2														
" "	" "	" "	15	3														
" "	" "	" "	16	4														
" "	" "	" "	17	5														
" "	" "	" "	18	6														
" "	" "	" "	19	7														
			20															

Cass County, Minnesota, for Taxes for the Year 1945.

	Variations by School Districts as Equalized by Department of Taxation: District No. 5 Rate 16 Mills (Dollars)	District No. ... Rate ... Mills (Dollars)	District No. ... Rate ... Mills (Dollars)	Rate and Tax Less Homestead Exemption ... Mills ($ cts.)	State Tax on Non-Homestead 6.5 Mills ($ cts.)	Total General Tax ($ cts.)	Special Taxes ($ cts.)	Total Taxes ($ cts.)	Paid	When Paid (Month Day Year)	Number of Receipt	March Settlement 1946 (cts.)	June Settlement 1946 ($ cts.)	Penalty ($ cts.)	November Settlement 1946 ($ cts.)	Penalty ($ cts.)	Collections to Five Months in January 1947 ($ cts.)	Penalty ($ cts.)	Delinquent on First Monday in January 1947 ($ cts.)	Total Delinquent Tax and Penalty ($ cts.)	Remarks
1	20			304	18			318 1	2nd Half Paid 1st Half Paid	OCT 17 1946 MAY 21 1946											
2	20			304	14			318 2	2nd Half Paid 1st Half Paid	OCT 17 1946 MAY 21 1946											
3	20			304	14			318 3	2nd Half Paid 1st Half Paid	OCT 17 1946 MAY 21 1946											
4	20			304	14			318 4	2nd Half Paid 1st Half Paid	OCT 17 1946 MAY 21 1946											
5	20			304	14			318 5	2nd Half Paid 1st Half Paid	OCT 17 1946 MAY 21 1946											
6	20			304	14			318 6	2nd Half Paid 1st Half Paid	OCT 17 1946 MAY 21 1946											
7	20			304	14			318 7	2nd Half Paid 1st Half Paid	OCT 17 1946 MAY 21 1946											
8	20			304	14			318 8	2nd Half Paid 1st Half Paid	OCT 17 1946 MAY 21 1946	5517		4068		40 61						
9	20			304	14			318 9	2nd Half Paid 1st Half Paid	OCT 17 1946 MAY 21 1946											
10	20			304	14			318 10	2nd Half Paid 1st Half Paid	OCT 17 1946 MAY 21 1946											
11	20			304	14			318 11	2nd Half Paid 1st Half Paid	OCT 17 1946 MAY 21 1946											
12	92			1400	60			1460 12	2nd Half Paid 1st Half Paid	OCT 17 1946 MAY 21 1946											
13	20			304	14			318 13	2nd Half Paid 1st Half Paid	OCT 17 1946 MAY 21 1946											
14	20			304	14			318 14	2nd Half Paid 1st Half Paid	OCT 17 1946 MAY 21 1946											
15	80			1218	52			1270 15	2nd Half Paid 1st Half Paid	OCT 17 1946 MAY 21 1946											
16	20			304	14			318 16	2nd Half Paid 1st Half Paid	OCT 17 1946 MAY 21 1946											
17	20			304	14			318 17	2nd Half Paid 1st Half Paid	OCT 17 1946 MAY 21 1946											
18	20			304	14			318 18	2nd Half Paid 1st Half Paid	OCT 17 1946 MAY 21 1946											
19	20			304	14			318 19	2nd Half Paid 1st Half Paid	OCT 17 1946 MAY 21 1946											
20																					
	512			7786	350			8136													

County 9 City Shingobee Island Auditor's Plat SW¼ of SE¼ & Lot 7 Aud. Plat of Lot 5

Assessment Roll and Tax List of Platted Real Property in the Town of Shingobee

Platted Real Estate Assessed at 40 Per Cent of True and Full Value; Attached Machinery at 33⅓ Per Cent of True and Full Value, Homesteads, up to True and Full Value of $1000, Assessable at 25 Per Cent, Class 3C; Attached Machinery at 33⅓ Per Cent, Class 3; Remainder at 40 Per Cent, Class 4

Cass County, Minnesota, for Taxes for the Year 1945.

In Whose Name Assessed	To Whom Transferred	Description of Property: Subdivision	Lot	Block	No. School District	Inelig. Homestead Yes or No	True and Full Value of Exclusive of Structures and Improvements (Dollars)	Structures & Improvements: True and Full Value of Build'gs and Other Structures (Dollars)	True and Full Value of Machinery Permanently Attached to Real Estate (Dollars)	Total True and Full Value of Lands including all Structures, Improvements and Machinery (Dollars)	Assessed Value of Homesteads up to $1,000 at 25 per cent Class 3C (Dollars)	Assessed Value of Machinery Permanently Attached to Real Estate at 33⅓ per cent Class 3 (Dollars)	Assessed Value of Remainder at 40 per cent Class 4 (Dollars)	Total Assessed Value of Lands including all Structures, Improvements and Machinery (Dollars)	Equalized Values: Total Assessed Value as Equalized by the Board of Review (Dollars)	Total Assessed Value as Equalized by the County Board (Dollars)	Total Assessed Value as Equalized by the Department of Taxation (Dollars)	Sold for Taxes
Benjamin A. & Alice J. LaBele		Shingobee Island (N part of Lot 5, Sec 2-141-31)	1	1	5													
" " "			2	2														
Ida A. Knudson			3	3														
"			4	4														
"			5	5														
"			6	6														
Jessie V. & Anna King	Hazel E. Mauderberger		7	7														
Howard Conn			8	8														
"			9	9														
"			10	10														
Russell C. Greer			11	11														
"			12	12														
"			13	13														
"			14	14														
Frank King			15	15														
"			16	16														
"	Diana Lavelle & Ethel Ethell		17	17														
Ewalt A. & Viola Ryberg			18	18														
" " "			19	19			Westerly 10'x150' x 20'x150'											Lot 19
Herman Edwin & Florence V. Coombs			20	20														Lot 20
" " "																		

Lots 19 & 20 Westerly 10'x150' x 22'x150'

	Valuations by School Districts as Equalized by Department of Taxation: District No. ..... Rate ..... Mills	District No. 5 Rate 15 Mills	District No. ..... Rate ..... Mills	District No. ..... Rate ..... Mills	Rate and Tax Less Homestead Exemption ..... Mills	State Tax on Non-Homestead 4.5 Mills	Total General Tax	Special Taxes	Total Taxes	Paid	When Paid	Number of Receipt	March Settlement 1946	June Settlement 1946	Penalty	November Settlement 1946	Penalty	Collections to First Monday in January 1947	Penalty	Delinquent on First Monday in January 1947	Penalty	Total Delinquent Tax and Penalty	Remarks
	Dollars	Dollars	Dollars	Dollars	$ cts.	$ cts.	$ cts.	$ cts.	$ cts.		Month Day Year		cts.	$ cts.	$ cts.	$ cts.	$ cts.	$ cts.	$ cts.	$ cts.	$ cts.	$ cts.	
1	#595				90 54				90 54	1 PAID IN FULL	FEB 5 1946	2314	45 26										
2	#12				182				182	2 PAID IN FULL	FEB 5 1946												
3	12				182	08			190	3 1st Half Paid	JUL 3 1946					3 60							
4	12				182	08			190	4 1st Half Paid	JUL 3 1946	8210		380									
5	12				182	08			190	5 1st Half Paid	JUL 3 1946												
6	12				182	08			190	6 1st Half Paid	JUL 3 1946												
7	12				182	08			190	7 PAID IN FULL	APR 8 1946	4166		190									
8	#8				122				122	8 PAID IN FULL	JAN 21 1946												
9	#120				1826				1826	9 PAID IN FULL	JAN 21 1946	560	2070										
10	#8				122				122	10 PAID IN FULL	JAN 21 1946												
11	#90				1370				1370	11										1370	81507		
12	#83				1262				1262	12										1262	1388		
13										13													
14	#30				456				456	14										456	602		
15	#12				182				182	15 1st Half Paid	OCT 23 1946	6049		1027									
16	#123				1872				1872	16 1st Half Paid	OCT 23 1946					1027							
17	#33				502				502	17 PAID IN FULL	JUN 1 1946	6467		502									
18	#50				760				760	18 PAID IN FULL	MAR 18 1946	3412		760									
19	#12				182				182	19 1st Half Paid	OCT 18 1945	4777		91		91							
20	#113				1720				1720	20 1st Half Paid	OCT 18 1945	4778		860		860							
	#1289				20522	40			20562														
	1349																						

Assessment Roll and Tax List of Platted Real Property in the Town of Shingobee, Cass County, Minnesota, for Taxes for the Year 1945.

Platted Real Estate Assessed at 40 Per Cent of True and Full Value; Attached Machinery at 33⅓ Per Cent of True and Full Value. Homesteads, up to True and Full Value of $1000, Assessable at 25 Per Cent, Class 3C; Attached Machinery at 33⅓ Per Cent, Class 3; Remainder at 40 Per Cent, Class 4.

Form 1-C. (Last revision, 1937.)

	In Whose Name Assessed	To Whom Transferred	Description of Property: Subdivision	Lot	Block	No. School District	Indicate Homestead Yes or No	Assessor's Valuation: True and Full Value of Lands Exclusive of Structures and Improvements (Dollars)	Structures & Improvements: True and Full Value of Bldgs. Other Structures (Dollars)	True and Full Value of Lands including all Structures, Improvements and Machinery (Dollars)	Assessed Value of Homesteads up to $1000 at 25 per cent Class 3C (Dollars)	Assessed Value of Machinery Permanently Attached to Real Estate 33⅓ per cent Class 3 (Dollars)	Assessed Value of Remainder at 40 per cent Class 4 (Dollars)	Total Assessed Value of Lands including all Structures, Improvements and Machinery (Dollars)	Equalized Values: Total Assessed Value as Equalized by the Board of Review (Dollars)	Total Assessed Value as Equalized by the County Board (Dollars)	Total Assessed Value as Equalized by the Department of Taxation (Dollars)	Sold for Taxes
			Shingobee Island															
1	Herman Edström + Clarence V. Coombs			21	1	5												
2	" " "			22	1													
3	State of Minnesota		Partg	1	2													
4	G. H. + Mamie A. Runyon		Baloy	1														
5	" " "			2														
6	State of Minnesota			3														
7	State of Minnesota			4														
8	State of Minnesota			5														
9																		
10	State of Minnesota			1	3													
11	State of Minnesota			2														
12	State of Minnesota			3														
13	State of Minnesota			4														
14	State of Minnesota			5														
15																		
16																		
17																		
18																		
19																		
20																		

Platted to Shingobee Island

	Vacations by School Districts as Equalized by Department of Taxation: District No. ..... Rate ..... Mills	District No. 5 Rate 15 Mills	District No. ..... Rate ..... Mills	District No. ..... Rate ..... Mills	Rate and Tax Less Homestead Exemption ..... Mills	State Tax on Non-Homestead ..... Mills	Total General Tax	Special Taxes	Total Taxes	Paid	When Paid: Month Day Year	Number of Receipt	March Settlement 1945	June Settlement 1945	Penalty	November Settlement 1945	Penalty	Collections to First Monday in January 1947	Penalty	Delinquent on First Monday in January 1947	Penalty	Total Delinquent Tax and Penalty	Remarks
	Dollars	Dollars	Dollars	Dollars	$ cts.	$ cts.	$ cts.	$ cts.	$ cts.					$ cts.	$ cts.	$ cts.	$ cts.	$ cts.	$ cts.	$ cts.	$ cts.	$ cts.	
1		H 25			380				380	2nd Half Paid	OCT 19 1946	4744		190		190							
2		H 6			92				92	2nd Half Paid	OCT 19 1946	4744		46		46							
3										1st Half Paid	MAY 11 1946	4077											
4		H 134			2038				2038	PAID IN FULL	MAY 24 1946	5608		2238									
5		H 12			182				182	PAID IN FULL	MAY 24 1946												
6																							
7																							
8																							
9																							
10																							
11																							
12																							
13																							
14																							
15																							
16																							
17																							
18																							
19																							
20																							
		H 177			2692				2692														

Sunrise Beach | Shingobee Island | 142-51 | Wa | Oilsrey | Bat | Chippewa Point | 1-24-51 | G | Auditor's File SW4 of SE4 & Lot 7 | Aud. Plat of Lot 5

Assessment Roll and Tax List of Platted Real Property in the Town of Shingobee

Platted Real Estate Assessed at 40 Per Cent of True and Full Value; Attached Machinery at 33⅓ Per Cent of True and Full Value, Homesteads, up to True and Full Value of $1000, Assessable at 25 Per Cent, Class 3C; Attached Machinery at 33⅓ Per Cent, Class 3; Remainder at 40 Per Cent, Class 4.

Cass County, Minnesota, for Taxes for the Year 1945.

Sunrise Beach | 142-31 | Shingobee Island | Lot 7 | Sec 25 Twp 138 Rge 29 | Outlot A | Outlot B | Chippewa Point | Lot 5 | Creek | Kabekona Springs | Add. Plat of Lot 5

In Whose Name Assessed	To Whom Transferred	Description of Property: Subdivision	Lot	Block	No. School District	Indicate Homestead Yes or No	Assessor's Valuation: True and Full Value of Lands Exclusive of Structures and Improvements	Structures & Improvements: True and Full Value of Other Than Other Structures	True and Full Value of Machinery Permanently Attached to Real Estate	Total True and Full Value of Lands Including all Structures, Improvements and Machinery	Assessed Value of Homesteads up to $1,000 at 25 per cent Class 3C	Assessed Value of Machinery Permanently Attached to Real Estate at 33⅓ per cent Class 3	Assessed Value of Remainder at 40 per cent Class 4	Total Assessed Value of Lands including all Structures, Improvements and Machinery	Equalized Values: Total Assessed Value as Equalized by Review	Total Assessed Value as Equalized by the County Board	Total Assessed Value as Equalized by the Department of Taxation	Sold for Taxes	Remarks
		Auditors Plat (A part of SW¼ of SE¼ part of Lot 7 22-142-31)					Dollars	Dollars	Dollars	Dollars	Dollars	Dollars	Dollars	Dollars	Dollars	Dollars	Dollars		
Verne W. Robert M. Winnmill																			
Helen Neuta Cogley	1		1	1	5														
~~Sadie B. Edrington~~ Clark Plankers	2		2																
A. K. McPherson	3		3															SOLD FOR TAXES	
Laura Lewis	4		4																
Nellie Wilberg	5		1	2														SOLD FOR TAXES	
Isaacs Ambrose Collins	6		2																
Orville Ellis	7		3																
Thos. A. Barber	8		4																
Mary Erickson	9		5																
Edward Jr + Grace A. Carlson	10		1	3															
Mary Erickson	11		2																
Katherine Zink	12		3																
" "	13		4																
John H + Esther H. Anderson	14		5																
	15																		
~~Elsie E. Anderson~~ Bea E. Anderson	16	50'x126' in SE¼	6																
Beatrice + Clarence Curran																			
Ferdinand Zink	17	100'x126' in NE¼	4																
Synva Quesen ~~Lindell E. Tow~~	18	105'x126.5' in SE¼	7																
A.R. Bailey	19	7½ of 126'x115' on W side of	7																
Ben Dennis	20	8½ of 126'x115' on W side of	7															Abate #2576	
Charles Bard			8																

	Valuations by School Districts as Equalized by Department of Taxation: District No. ..... Rate ..... Mills	District No. ..... Rate 15 Mills	District No. ..... Rate ..... Mills	District No. ..... Rate ..... Mills	Rate and Tax Less Homestead Exemption ..... Mills	State Tax on Non-Homestead 6.5 Mills	Total General Tax	Special Taxes	Total Taxes	Paid	When Paid (Month Day Year)	Number of Receipt	March Settlement 1946	June Settlement 1946	Penalty	November Settlement 1946	Penalty	Collections to First Monday in January 1947	Penalty	Delinquent on First Monday in January 1947	Penalty	Total Delinquent Tax and Penalty	Remarks
	Dollars	Dollars	Dollars	Dollars	$ cts.	$ cts.	$ cts.	$ cts.	$ cts.					$ cts.	$ cts.	$ cts.	$ cts.	$ cts.	$ cts.	$ cts.	$ cts.	$ cts.	
1	H 75				114				114 1	PAID IN FULL	MAY 17 1946	5152		114									
2	12				18	08			190 2	PAID IN FULL	AUG 18 1946	6318				190	05						
3	12				18	08			190 3											190			
4	H 50				76				76 4	PAID IN FULL	MAY 20 1946	5676		76									
5	H 140				213				213 5	1st Half Paid	MAY 21 1946	5751		106						106		11	
6	H 110				167				167 6	PAID IN FULL	APR 30 1946	4806		167									
7	H 116				176				176 7	PAID IN FULL	APR 2 1946	3809		176									
8	H 167				254				254 8	PAID IN FULL	JUN 25 1946	8018		254									
9	40				60	26			63 9	PAID IN FULL	MAR 26 1946	3763		63									
10	H 98				149				149 10	PAID IN FULL	APR 30 1946	3973		149									
11	96				146	64			152 11	PAID IN FULL	MAR 25 1946	3763		152									
12	H 33				50				50 12	PAID IN FULL	NOV 9 1946	[illegible]				50	25						
13	H 12				18				18 13	PAID IN FULL	NOV 9 1946												
14	H 65				99				99 14	PAID IN FULL	DEC 11 1946	[illegible]						99	05				
15									15														
16	H 55				83				83 16	PAID IN FULL	MAY 27 1946	3672		83									
17	H 34				51				51 17	PAID IN FULL	MAY 20 1946	5697		51									
18	44				67	28			69 18	PAID IN FULL	MAY 17 1946	5150		69									
19	H 87				132				132 19	PAID IN FULL	MAY 21 1946	4989		132									
20	H 98				149				149 20	PAID IN FULL	MAY 23 1946	5321		149									
	H 60				91				91	PAID IN FULL	MAY 29 1946	3647		91									
	H 1288 / 1466				2136	134			2149														

Assessment Roll and Tax List of Platted Real Property in the Towns of Shingobee

Platted Real Estate Assessed at 40 Per Cent of True and Full Value; Attached Machinery at 33⅓ Per Cent of True and Full Value. Homesteads, up to True and Full Value of $1000, Assessable at 25 Per Cent, Class 3C; Attached Machinery at 33⅓ Per Cent, Class 3; Remainder at 40 Per Cent, Class 4.

Cass County, Minnesota, for Taxes for the Year 1945.

	IN WHOSE NAME ASSESSED	TO WHOM TRANSFERRED	DESCRIPTION OF PROPERTY: SUBDIVISION	LOT	BLOCK	No. School District	Include Homestead Yes or No	ASSESSOR'S VALUATION: True and Full Value Exclusive of Structures and Improvements (Dollars)	STRUCTURES & IMPROVEMENTS: True and Full Value of Buildings and Other Structures (Dollars)	True and Full Value of Machinery Not Permanently Attached to Real Estate (Dollars)	Total True and Full Value of Lands including all Structures, Improvements and Machinery (Dollars)	Assessed Value of Homesteads up to $1,000 at 25 per cent Class 3C (Dollars)	Assessed Value of Machinery Permanently Attached to Real Estate at 33⅓ per cent Class 3 (Dollars)	Assessed Value of Remainder at 40 per cent Class 4 (Dollars)	Total Assessed Value of Lands including all Structures, Improvements and Machinery (Dollars)	EQUALIZED VALUES: Total Assessed Value as Equalized by the Board of Review (Dollars)	Total Assessed Value as Equalized by the County Board (Dollars)	Total Assessed Value as Equalized by the Department of Taxation (Dollars)	SOLD FOR TAXES
1	Nels Broughton		Auditors Plat		9	3	5												
2	Con Nauman			S.½ of N.40 of	10														
3	Argtia Thompson			Lot 10 less N.40	10														
4	Con Nauman			Lot	11														
5	Mary Erickson				W. 7														
6	John L. + Mary Ellen Olson				2														
7	John L. + Mary Olson				3														
8	Gertrude Shotta				4														
9	Harry Paddock				5														
10	J.C. Bragg				6														
11	Geo. Huffman				7														
12	John Olson		10'x150' Between Lots 1 + 2 - A																
13	Harry Paddock		Easement to Town Lot 3 - 8'x150' Road																
14																			
15																			
16																			
17																			
18																			
19																			
20																			

	VALUATIONS BY SCHOOL DISTRICTS AS EQUALIZED BY DEPARTMENT OF TAXATION: District No. / Rate or Mills	District No. / Rate or Mills	District No. / Rate or Mills	District No. / Rate or Mills	Rate and Tax Less Homestead Exemption ..... Mills	State Tax on Non-Homestead 6.6 Mills	TOTAL GENERAL TAX	SPECIAL TAXES	TOTAL TAXES	PAID	WHEN PAID Month Day Year	Number of Receipt	March Settlement 1946	June Settlement 1946	Penalty	November Settlement 1946	Penalty	Collections to First Monday in January 1947	Penalty	Delinquent on First Monday in January 1947	Total Delinquent Tax and Penalty	REMARKS
	Dollars	D-ollars	Dollars	Dollars	$ cts.	$ cts.	$ cts.	$ cts.	$ cts.				cts.	$ cts.	$ cts.	$ cts.	$ cts.	$ cts.	$ cts.	$ cts.	$ cts.	
1	#50				760				760	PAID IN FULL	OCT - 9 1946	10981				760	37					
2	40				608	26			634	PAID IN FULL	MAY 1 1946	4898		634								
3	139				2116	90			2206											2206	J 2437	
4	149				2268	98			2366	PAID IN FULL	MAY 1 1946	4898		2366								
5	#124				1886				1886	PAID IN FULL	MAR 25 1946	3963		1886								
6	49				746	32			778	PAID IN FULL	MAY 2 1946	4525		778								
7	48				730	32			762	PAID IN FULL	MAY 28 1946	5455		762								
8	#63				958				958	PAID IN FULL	MAY 25 1946	5388		958								
9	72				1096	48			1144	2nd Half Paid 1st Half Paid	OCT 21 1946 APR. 6 1946	11773 4148		572		572						
10	#133				2024				2024	PAID IN FULL	NOV 2 1946	11819				2024	71					
11	120				1826	78			1904											1904	J 2094	
12	8				122	06			128	PAID IN FULL	MAY 2 1946	4823		128								
13																						
14																						
15																						
16																						
17																						
18																						
19																						
20																						
	#370 625 995				6524	410			6550													

Sunrise Beach — Shingobee Island — Lot 7 — Aud. Plat of Lot 5 — Sec. 10 — T. 142 — R. 31

Wa — Gilfoy — Ba — Chippewa Point — Cotter — Cree — Kabekona Springs — Cross — Aud. Plat of Lot 5

Assessment Roll and Tax List of Platted Real Property in the Town of Shingobee

Platted Real Estate Assessed at 10 Per Cent of True and Full Value; Attached Machinery at 33⅓ Per Cent of True and Full Value, Homesteads, up to True and Full Value of $1000, Assessable at 25 Per Cent, Class 3C; Attached Machinery at 33⅓ Per Cent, Class 3: Remainder at 40 Per Cent, Class 4.

Cass County, Minnesota, for Taxes for the Year 1945.

In Whose Name Assessed	To Whom Transferred	Description of Property: Subdivision	Lot	Block	No. School District	Unimproved Homestead Yes or No	Structures & Improvements: True and Full Value of Structures and Improvements (Dollars)	True and Full Value of Buildings and Other Structures (Dollars)	True and Full Value of Machinery Permanently Attached to Real Estate (Dollars)	Assessor's Valuation: True and Full Value of Land including all Structures, Improvements and Machinery (Dollars)	Assessed Value of Machinery Permanently Attached to Real Estate at 33⅓ per cent Class 3C (Dollars)	Assessed Value of Homesteads up to $1,000 at 25 per cent Class 3 (Dollars)	Assessed Value of Remainder at 40 per cent Class 4 (Dollars)	Equalized Values: Total Assessed Value as Equalized by the Board of Review (Dollars)	Total Assessed Value as Equalized by the County Board (Dollars)	Total Assessed Value as Equalized by the Department of Taxation (Dollars)	Sold for Taxes
J. H. Lillian + Martin Reed		Auditor's Plat (Part of Govt Lot 5 - 22-142-31)	1		5												
~~Walter + Marie Mc Canty~~ K. M. Sundheim			2														
Alfred Malmquist			3														
" "		N. 40' of	3														SOLD FOR TAXES
Minnie Simon			4														
Paul + Molly Krueger			5														
James J. + Helen Kaylor			6														
Caroline Larson			7														
Lucile Smith			8														
Wm. A. + Olga Roberge		All that west of New Hy	9														SOLD FOR TAXES
C. J. Elempeter		S. 50' W. of old Hy # 34 of	9														
Fred + Evelyn Eaton		N. 48' W. of old Hy # 34 of	9														
A. K. Mc Afferson			10	Wy St Rd													
~~Bertha Johnson Hilty + Hilty Johnson Bros~~		Junior B. + Kathryn Mc Master	10	E of St Rd													
~~Junior B. + Kathryn Mc Master~~		The part of Lot 11 between															
~~First National Bank, Walker Settle~~		2 Hys. about ½ ac	15														
Anna Staede			16														
Mike Steadland			17														
Joseph + Charlotte A. O'Connor			18														
Isaac Ambrose Collins		About 18 ag rds of	19														
State of Minnesota			20														Rebate #2631
(See next page)																	

	Valuations by School Districts as Equalized by Department of Taxation: District No. ..... Rate ..... Mills	District No. 5 Rate 15 Mills	District No. ..... Rate ..... Mills	District No. ..... Rate ..... Mills	Rate and Tax Less Homestead Exemption ..... Mills	State Tax on Non-Homestead 6.5 Mills	Total General Tax	Special Taxes	Total Taxes	Paid	When Paid (Month Day Year)	Number of Receipt	March Settlement 1946	June Settlement 1946	Penalty	November Settlement 1946	Penalty	Collections to First Monday in January 1947	Penalty	Delinquent on First Monday in January 1947	Penalty	Total Delinquent Tax and Penalty	Remarks
	Dollars	Dollars	Dollars	Dollars	$ cts.	$ cts.	$ cts.	$ cts.	$ cts.				cts.	$ cts.	$ cts.	$ cts.	$ cts.	$ cts.	$ cts.	$ cts.	$ cts.	$ cts.	
1	H 230				3500				3500	2nd Half Paid	NOV 1 4 1946	11757				1757							
2	H 130				1978				1978	1st Half Paid	MAY 3 1946	4655		1750									
3	H 109				1658				1658	PAID IN FULL	FEB 2 5 1946	2519	1978										
4										PAID IN FULL	JUL 2 4 1946	6037		1658									
5	H 225				3424				3424	PAID IN FULL	JUN 6 1946	6698		3424									
6	H 90				1370				1370												1370		
7	H 75				1142				1142	PAID IN FULL	JUN - 1 1946	5467		1142									
8	H 85				1294				1294	2nd Half Paid	OCT 2 6 1946	1383											
										1st Half Paid	MAY 2 5 1946	4382		647		647							
9	80				1218	52			1270	PAID IN FULL	SEP 1 0 1946	7058				1270	38						
10	52				792	34			826												826	909	
11	H 58				882				882	PAID IN FULL	MAY 3 1 1946	6566		882									
12	52				792	34			826	PAID IN FULL	MAR 2 2 1946	3633		826									
13	136				2070	88			2158	PAID IN FULL	MAY 3 0 1946	5097		2158									
14	291				4428	190			4618	PAID IN FULL	APR 1 1946	3795		4618									
15	H 138				2100				2100	PAID IN FULL	APR 1 1946												
16	120				1826	78			1904	PAID IN FULL	6 14 46	4266		1904									
17	24				366	16			382												382	420	
18	H 88				1340				1340	PAID IN FULL	OCT 1 8 1946	1089				1340	37						
19	16				244	10			254	PAID IN FULL	APR 2 0 1946	4806		254									
20																							
	H 225 / 221 / 1979				30424	502			30926														

Assessment Roll and Tax List of Platted Real Property in the Town of Shingobee

Platted Real Estate Assessed at 40 Per Cent of True and Full Value: Attached Machinery at 33⅓ Per Cent of True and Full Value, Homesteads, up to True and Full Value of $1000, Assessable at 25 Per Cent, Class 3C; Attached Machinery at 33⅓ Per Cent, Class 3; Remainder at 40 Per Cent, Class 4.

Form 5 C (Revised 1944) (Revised 1945)

Cass County, Minnesota, for Taxes for the Year 1945.

In Whose Name Assessed	To Whom Transferred	Description of Property: Subdivision	Lot	Block	No. School District	Indicate Homestead Yes or No	Structures & Improvements: True and Full Value of Lands Exclusive of Structures and Improvements	Structures & Improvements: True and Full Value of Buildings and Other Structures	Structures & Improvements: True and Full Value of Machinery Permanently Attached to Real Estate	Assessor's Valuation: Total True and Full Value of Lands Including all Structures, Improvements and Machinery	Assessor's Valuation: Assessed Value of Homesteads not to $1,000 at 25 per cent Class 3C	Assessor's Valuation: Assessed Value of Machinery Permanently Attached to Real Estate at 33⅓ per cent Class 3	Assessor's Valuation: Assessed Value of Remainder at 40 percent Class 4	Assessor's Valuation: Total Assessed Value of Homesteads Including all Structures, Improvements and Machinery	Equalized Values: Total Assessed Value as Equalized by the Board of Review	Equalized Values: Total Assessed Value as Equalized by the County Board	Equalized Values: Total Assessed Value as Equalized by the Department of Taxation	Sold for Taxes
							Dollars	Dollars	Dollars	Dollars	Dollars	Dollars	Dollars	Dollars	Dollars	Dollars	Dollars	
Carl Berg	Ahnell Jackson	Auditor's Plat.																
		Lot 4 in Sec 18 Twp 46 Rge 28. Lot 16 W																
Carl Berg	" "	1 of Creek Lake 10 x 16 rods			5													
		2 10 x 16 rods (1 ac)																
Carl F. Berg	" "	3 Cabin 2 acs - Log Creek of	16															
Einar Nordley		4 N. ¾ of	17															
Norris Bowman		5 Rel of 17 + all of	18															
Robert C. + Alletta E. Haring		6	14															
Harold + Eleanor Beddow		7	20															
Faye C. Andrus		8	21															
Cora M. Dickinson		9	23															
G. W. + Cora Dickinson		10	23															
Faye C. Andrus		11	24															
Harry E. Simon		12	25															
		13	26 transferred to Walker Village.															
		14																
		15																
		16																
		17																
		18																
		19																
		20																

	Valuations by School Districts of Equalized by Department of Taxation: District No. 5 Rate 12 Mills	Rate and Tax Less Homestead Exemption	Rate Tax on Non-Homestead 63 Mills	Total General Tax	Special Taxes	Total Taxes	Paid	When Paid	Number of Receipt	March Settlement 1946	June Settlement 1946	Penalty	November Settlement 1946	Penalty	Collections to First Monday in January 1947	Penalty	Delinquent on First Monday in January 1947	Penalty	Total Delinquent Tax and Penalty	Remarks
	Dollars	Dollars	$ cts.	$ cts.	$ cts.	$ cts.		Month Day Year		cts.	$ cts.	$ cts.	$ cts.	$ cts.	$ cts.	$ cts.	$ cts.	$ cts.		
1	16	244	10			354 1	PAID IN FULL	JUL 2 1946												
2	105	1598	68			1666 2	PAID IN FULL	JUL 2 1946	7470		217									
3	16	244	10			354 3	PAID IN FULL	JUL 2 1946												
4	H 50	760				760 4	PAID IN FULL	OCT 31 1946	11649				760	27						
5	H 58	882				882 5	PAID IN FULL	JUN 8 1946	5868		882									
6	H 60	912				912 6	PAID IN FULL	FEB 20 1946	2345	912										
7	H 173	2632				2632 7	PAID IN FULL	MAY 28 1946	5470		2632									
8	40	608	26			634 8	PAID IN FULL	JUN 21 1946	7133		634									
9	H 225	3424				3424 9	PAID IN FULL	MAY 23 1946	5342		6600									
10	200	3044	132			3176 10	PAID IN FULL	MAY 23 1946												
11	140	2130	92			2222 11	PAID IN FULL	JUN 21 1946	7133		2222									
12	40	608	26			634 12	PAID IN FULL	JUN 25 1946	7217		634									
13						13														
14						14														
15						15														
16						16														
17						17														
18						18														
19						19														
20						20														
	H 566 / 557 / 1123	17086	364			17450														

Assessment Roll and Tax List of Platted Real Property in the Town of Shingobee

Platted Real Estate Assessed at 40 Per Cent of True and Full Value; Attached Machinery at 33⅓ Per Cent of True and Full Value, Homesteads, up to True and Full Value of $1000, Assessable at 25 Per Cent, Class 3C; Attached Machinery at 33⅓ Per Cent, Class 3; Remainder at 40 Per Cent, Class 4.

In Whose Name Assessed	To Whom Transferred	Description of Property: Subdivision (Chippewa Point Lot 6 - Sec 16-142-31)	Lot	Block	No. School District	Inclusive Homestead Yes or No	Structures & Improvements: True and Full Value of Lands Exclusive of Structures and Improvements (Dollars)	True and Full Value of Structures and Other Structures (Dollars)	Total True and Full Value of Lands Including all Structures, Improvements and Machinery (Dollars)	Assessed Value of Homesteads up to $1,000 at 25 per cent Class 3C (Dollars)	Assessed Value of Machinery Permanently Attached to Real Estate Not Included in Class 3 (Dollars)	Assessed Value of Remainder at 40 per cent Class 4 (Dollars)	Total Assessed Value of Lands Including all Structures, Improvements and Machinery (Dollars)	Equalized Values: Total Assessed Value as Equalized by the Board of Review (Dollars)	Total Assessed Value as Equalized by the Board of Equalization (Dollars)	Total Assessed Value as Equalized by the Department of Taxation (Dollars)	Sold for Taxes
Mary A. Ray			1	1	5												
Edith M. Mepham			2	2													
"			3	3													
Joseph + Elizabeth M. Bridgeman	Conveyed to Jemima B. Avermann		4	4													
" "	" "		5	5													
" "	" "		6	6													
" "	" "		7	7													
" "	" "		8	8													
Edith M. Mepham			9	9													
"	"		10	10													
"	"		11	11													
"	"		12	12													
			13														
			14														
			15														
			16														
			17														
			18														
			19														
			20														

	Validations by School Districts as Equalized by Department of Taxation: District No. / Rate ___ Mills (Dollars)	District No. / Rate ___ Mills (Dollars)	District No. / Rate ___ Mills (Dollars)	District No. / Rate ___ Mills (Dollars)	Rate and Tax Less Homestead Exemption ___ Mills ($ cts.)	State Tax on Non-Homestead 6.5 Mills ($ cts.)	Total General Tax ($ cts.)	Special Taxes ($ cts.)	Special Taxes ($ cts.)	Special Taxes ($ cts.)	Special Taxes ($ cts.)	Total Taxes ($ cts.)	Paid	When Paid: Month Day Year	Number of Receipt	March Settlement 1945 (cts.)	June Settlement 1946 ($ cts.)	Penalty ($ cts.)	November Settlement 1946 ($ cts.)	Penalty ($ cts.)	Collections to First Monday in January 1947 ($ cts.)	Penalty ($ cts.)	Delinquent on First Monday in January 1947 ($ cts.)	Total Delinquent Tax and Penalty ($ cts.)	Remarks
1	16				244	10						254 41	PAID IN FULL	MAY 7 1946	5046		254 ✓								
2	16				244	10						254 42	PAID IN FULL	JUN 12 1946	6183		508 ✓								
3	16				244	10						254 43	PAID IN FULL	JUN 12 1946											
4	H 110				1674							1674 44	2nd Half Paid / 1st Half Paid	SEP 10 1945 / MAY 27 1946	1051 / 5626		837 ✓		837						
5	H 45				684							684 45	2nd Half Paid / 1st Half Paid	SEP 10 1945 / MAY 27 1946	1051 / 5626		342 ✓		342						
6	H 45				684							684 46	2nd Half Paid / 1st Half Paid	SEP 10 1945 / MAY 27 1946	1051 / 5626		342 ✓		342						
7	H 26				396							396 47	2nd Half Paid / 1st Half Paid	SEP 10 1945 / MAY 27 1946	1051 / 5626		198 ✓		198						
8	H 8				122							122 48	2nd Half Paid / 1st Half Paid	SEP 10 1945 / MAY 27 1946	1051 / 5627		66 ✓		66						
9	16				244	10						254 49	PAID IN FULL	JUN 12 1946											
10	16				244	10						254 50	PAID IN FULL	JUN 12 1946	6183		1016 ✓								
11	16				244	10						254 51	PAID IN FULL	JUN 12 1946											
12	16				244	10						254 52	PAID IN FULL	JUN 12 1946											
13												13													
14												14													
15												15													
16												16													
17												17													
18												18													
19												19													
20												20													
	H 234 112 346				$2268	70						5338													

Assessment Roll and Tax List of Platted Real Property in the Town of Shingobee, Cass County, Minnesota, for Taxes for the Year 1945.

Platted Real Estate Assessed at 40 Per Cent of True and Full Value; Attached Machinery at 33⅓ Per Cent of True and Full Value, Homesteads, up to True and Full Value of $4000, Assessable at 25 Per Cent, Class 3C; Attached Machinery at 33⅓ Per Cent, Class 3; Remainder at 40 Per Cent, Class 4.

	In Whose Name Assessed	To Whom Transferred	Description of Property: Subdivision	Block	Assessor's Valuation: True and Full Value of Lands Exclusive of Structures and Improvements	Structures & Improvements: True and Full Value of Buildings and Other Structures	True and Full Value of Machinery Permanently Attached to Real Estate	Total True and Full Value of Lands Including all Structures, Improvements and Machinery	Assessed Value of Homesteads up to $4,000 at 25 per cent Class 3C	Assessed Value of Machinery Permanently Attached to Real Estate at 33⅓ per cent Class 3	Assessed Value of Remainder at 40 per cent Class 4	Total Assessed Value of Lands Including all Structures, Improvements and Machinery	Equalized Values: Total Assessed Value as Equalized by the Board of Review	Total Assessed Value as Equalized by the County Board	Total Assessed Value as Equalized by the Department of Taxation	Solid Fuel Taxes
			Kabekona Springs		Dollars	Dollars	Dollars	Dollars	Dollars	Dollars	Dollars	Dollars	Dollars	Dollars	Dollars	
1	Ella Brodersen			13 4												
2	" "			14												
3																
4																
5																
6																
7																
8																
9																
10																
11																
12																
13																
14																
15																
16																
17																
18																
19																
20																

	No. School District	Half-rate Homestead Yes or No	Valuations by School Districts as Equalized by Department of Taxation: District No. / Rate ... Mills	Districts No. 5 / Rate 15.5 Mills	District No. / Rate ... Mills	District No. / Rate ... Mills	Rate and Tax Less Homestead Exemption ... Mills	State Tax on Non-Homestead 6.5 Mills	Total General Tax	Special Taxes				Total Taxes	Paid	When Paid: Month	Day	Year	Number of Receipt	March Settlement 1946	June Settlement 1946	Penalty	November Settlement 1946	Penalty	Collections to First Monday in January 1947	Penalty	Delinquent on First Monday in January 1947	Penalty	Total Delinquent Tax and Penalty	Remarks
			Dollars	Dollars	Dollars	Dollars	$ cts.	$ cts.	$ cts.	$ cts.	$ cts.	$ cts.	$ cts.	$ cts.						cts.	$ cts.	$ cts.	$ cts.	$ cts.	$ cts.	$ cts.	$ cts.	$ cts.	$ cts.		
1			20				304	14						318 5	PAID IN FULL	JUN 18	1946	7314			636									
2			20				304	14						318	PAID IN FULL	JUN 18	1946													
3																															
4																															
5																															
6																															
7																															
8																															
9																															
10																															
11																															
12																															
13																															
14																															
15																															
16																															
17																															
18																															
19																															
20																															
			40				608	28						636																	

Assessment Roll and Tax List of Platted Real Property in the Town of Shingobee

Platted Real Estate Assessed at 40 Per Cent of True and Full Value; Attached Machinery at 33⅓ Per Cent of True and Full Value, Homesteads, up to True and Full Value of $1000, Assessable at 25 Per Cent, Class 3C; Attached Machinery at 33⅓ Per Cent, Class 3; Remainder at 40 Per Cent, Class 4.

In Whose Name Assessed	To Whom Transferred	Description of Property: Subdivision	Lot	Block	No. School District	Indicate Homestead Yes or No	Assessor's Valuation: True and Full Value of Lands Exclusive of Structures and Improvements	Structures & Improvements: True and Full Value of Buildings and Other Structures	True and Full Value of Mortgages Attached to Real Estate	Total True and Full Value of Lands Including Structures & Improvements, and Mortgages	Assessed Value of Homesteads (up to $1000 Assessable at 25 per cent Class 3C)	Assessed Value of Other Attached Improvements (Assessable at 33⅓ per cent Class 3)	Assessed Value of Remainder at 40 per cent Class 4	Total Assessed Value of Lands Including all Structures, Improvements and Machinery	Equalized Values: Total Assessed Value as Equalized by the Board of Review	Total Assessed Value as Equalized by the County Board	Total Assessed Value as Equalized by the Department of Taxation	Sold for Taxes	Remarks
							Dollars	Dollars	Dollars	Dollars	Dollars	Dollars	Dollars	Dollars	Dollars	Dollars	Dollars		
E. H. Moore		Ojibway	1	1	5														
" "			2																
Mrs Eleanor Hagebeck + W. H. Geldner			3																
E. H. Moore			4																
" "			5																
" "			6																
" "			7				N½ of 7												
W. H. + Eva Bowen			8				S½ of 7												
" " "			9																
" " "			10				N½ of 9												
Kleo H. + Ruth O. Geldner			11				S½ of 9												
" " "			12																
" " "			13				S. 75' of Lots 11 + 12												
E. H. Moore			14				N. 25' of " 11 + 12												
W. H. + Eva Bowen			15				Bal of " 11 + 12												
Mrs Eleanor Hagebeck + W. H. Geldner			16				(20' x 400' W. of Lots 1-2-3)												
Kleo H. + Ruth O. Geldner			17																
" " "			18																
Nathaniel C. + Bertha Bennett			19																
Nathaniel C. Bennett			20																

Cass County, Minnesota, for Taxes for the Year 1945.

	Valuations by School Districts as Equalized by Department of Taxation: District No. ..... Rate ..... Mills	District No. 5 Rate 44 Mills	District No. ..... Rate ..... Mills	District No. ..... Rate ..... Mills	Rate and Tax Less Homestead Exemption ..... Mills	State Tax on Non-Homestead 4.5 Mills	Total General Tax	Special Taxes	Total Taxes	Paid	When Paid	Number of Receipt	March Settlement 1946	June Settlement 1946	Penalty	November Settlement 1946	Penalty	Collection to First Monday in January 1947	Penalty	Delinquent on First Monday in January 1947	Penalty	Total Delinquent Tax and Penalty	Remarks
	Dollars	Dollars	Dollars	Dollars	$ cts.	$ cts.	$ cts.	$ cts.	$ cts.		Month Day Year		$ cts.	$ cts.	$ cts.	$ cts.	$ cts.	$ cts.	$ cts.	$ cts.	$ cts.	$ cts.	
1	8				122	06			128 1	PAID IN FULL	JUN 6 1946	6699		2 56									
2	8				122	06			128 2	PAID IN FULL	JUN 6 1946												
3	116				1766	76			184 3	PAID IN FULL	JUNE 10 1946	5956		18 42									
4	16				244	10			254 4	PAID IN FULL	JUN 6 1946												
5	16				244	10			254 5	PAID IN FULL	JUN 6 1946												
6	136				2070	88			2158 6	PAID IN FULL	JUN 6 1946	6699		29 20									
7	16				244	10			254 7	PAID IN FULL	JUN 6 1946												
8	16				244	10			254 8	PAID IN FULL	MAY 31 1946												
9	116				1766	76			184 9	PAID IN FULL	MAY 31 1946	5779		23 58									
10	16				244	10			254 10	PAID IN FULL	MAY 31 1946												
11	116				1766	76			184 11	PAID IN FULL	JUN 4 1946	6637		18 42									
12	16				244	10			254 12	PAID IN FULL	JUN 4 1946	6637		2 54									
13	12				182	08			190 13	PAID IN FULL	JUN 4 1946	6637		1 90									
14	12				182	08			190 14	PAID IN FULL	JUN 6 1946	6699		1 90									
15	12				182	08			190 15	PAID IN FULL	[illegible]	5979		1 90									
16	20				304	14			318 16	PAID IN FULL	JUN 10 1946	5956		3 18									
17	16				244	10			254 17	PAID IN FULL	JUN 4 1946	6637		5 08									
18	16				244	10			254 18	PAID IN FULL	JUN 4 1946												
19	16				244	10			254 19	PAID IN FULL	JUN 14 1946	6875		12 70									
20	64				974	42			1016 20	PAID IN FULL	JUN 14 1946												
	Mills 764				11632	498			12160														

Assessment Roll and Tax List of Platted Real Property in the Town of Shingobee

Platted Real Estate Assessed at 40 Per Cent of True and Full Value: Attached Machinery at 33⅓ Per Cent of True and Full Value. Homesteads, up to True and Full Value of $1000, Assessable at 25 Per Cent, Class 3C; Attached Machinery at 33⅓ Per Cent, Class 3; Remainder at 40 Per Cent, Class 4.

Cass County, Minnesota, for Taxes for the Year 1945.

In Whose Name Assessed	To Whom Transferred	Description of Property: Subdivision	Lot	Block	No. School District	Indicate Real Estate Year or No	Assessor's Valuation: True and Full Value of Lands Exclusive of Structures and Improvements (Dollars)	Structures & Improvements: True and Full Value of Buildings and Other Structures (Dollars)	True and Full Value of Machinery Permanently Attached to Real Estate (Dollars)	Total True and Full Value of all Structures, Improvements and Machinery (Dollars)	Assessed Value of Homestead Property up to $1000 or 25 per cent Class 3C (Dollars)	Assessed Value of Machinery Permanently Attached to Real Estate at 33⅓ per cent Class 3 (Dollars)	Assessed Value of Remainder at 40 per cent Class 4 (Dollars)	Total Assessed Value of Lands Including all Structures, Improvements and Machinery (Dollars)	Total Assessed Value as Equalized by the Board of Review (Dollars)	Total Assessed Value as Equalized by the County Board (Dollars)	Total Assessed Value as Equalized by the Department of Taxation (Dollars)	Sold for Taxes	Valuations by School Districts as Equalized by Department of Taxation: District No. ..... Rate ..... Mills (Dollars)	District No. ..... Rate 15 Mills (Dollars)	District No. ..... Rate ..... Mills (Dollars)	District No. ..... Rate ..... Mills (Dollars)	Rate and Tax Less Homestead Exemption ..... Mills ($ cts.)	State Tax on Non-Homestead 6.54 Mills ($ cts.)	Total General Tax ($ cts.)	Special Taxes ($ cts.)	Total Taxes ($ cts.)	Paid	When Paid (Month Day Year)	Number of Receipt	March Settlement 1946 (cts.)	June Settlement 1946 ($ cts.)	Penalty ($ cts.)	November Settlement 1946 ($ cts.)	Penalty ($ cts.)	Collections to First Monday in January 1947 ($ cts.)	Penalty ($ cts.)	Delinquent on First Monday in January 1947 ($ cts.)	Penalty ($ cts.)	Total Delinquent Tax and Penalty ($ cts.)	Remarks
		Ojibway																																									
Nathaniel C. Bennett		1	1	3	5														116				1766	76			1842	1	PAID IN FULL	JUN 14 1946												
N. C. Bennett		2	2																16				244	10			254	2	PAID IN FULL	JUN 14 1946												
Nathaniel Cobb + Bertha Bennett		3	3																16				244	10			254	3	PAID IN FULL	JUN 14 1946	6875		31 12									
N. C. Bennett		4	4																16				244	10			254	4	PAID IN FULL	JUN 14 1946												
"		5	5																16				244	10			254	5	PAID IN FULL	JUN 14 1946												
"		6	6																16				244	10			254	6	PAID IN FULL	JUN 14 1946												
"		Lake Frontage lying W. of Lots 2 + 4	2																16				244	10			254	7	PAID IN FULL	JUN 14 1946	6875		2 54									
		8																										8															
		9																										9															
		10																										10															
		11																										11															
		12																										12															
		13																										13															
		14																										14															
		15																										15															
		16																										16															
		17																										17															
		18																										18															
		19																										19															
		20																										20															
																			217				3238	136			3366																	

Assessment Roll and Tax List of Platted Real Property in the Town of Shingobee, Cass County, Minnesota, for Taxes for the Year 1945.

Platted Real Estate Assessed at 40 Per Cent of True and Full Value; Attached Machinery at 33⅓ Per Cent of True and Full Value, Homesteads, up to True and Full Value of $1000, Assessable at 25 Per Cent, Class 3C; Attached Machinery @ 33⅓ Per Cent; Class 3; Remainder at 40 Per Cent; Class 4.

In Whose Name Assessed	To Whom Transferred	Description of Property: Subdivision	Block	Lot	School District	Individual Homestead Yes No	Structures & Improvements: True and Full Value of Buildings and Other Structures (Dollars)	Structures & Improvements: True and Full Value of Buildings and Other Structures (Dollars)	Structures & Improvements: True and Full Value of Machinery (only Attached Machinery to Real Estate) (Dollars)	Assessor's Valuation: Total True and Full Value Including all Structures, Improvements and Machinery (Dollars)	Assessed Value of Homesteads up to $1,000 at 25 per cent Class 3C (Dollars)	Assessed Value of Homesteads Permanently Attached to Real Estate 33⅓ per cent Class 3 (Dollars)	Assessed Value of Remainder at 40 per cent Class 4 (Dollars)	Total Assessed Value of Lands Including all Structures, Improvements and Machinery (Dollars)	Equalized Values: Total Assessed Value as Equalized by Review (Dollars)	Total Assessed Value as Equalized by the County Board (Dollars)	Total Assessed Value as Equalized by the Department of Taxation (Dollars)	Sold for Taxes
		Ball's 1st Addn. to Litchfield Lumice Beach (1.48 acs. of Lot 7 - 36-141-31)																
Chas. A. Ball	Mary Katherine Helscher		1	1	5													
"	"		2	2														
"	"		3	3														
"	"		4	4														
"	"		5	5														
Louise E. Ellsworth			6	6														
"	"		7	7														
"	"		8	8														
"			9	9														
"			10	10														
"			11	12														
"			12	2														
"			13	3														
Warren A. + Gertrude B. Hanson			14	4														
Chas. Ball			15	5														
"	"		16	6														
			17															
			18															
			19															
			20															

	Valuations by School Districts as Equalized by Department of Taxation: District No. ..... Kind ..... Mills	District No. ..... Rate ..... Mills	District No. ..... Rate ..... Mills	District No. ..... Rate ..... Mills	Rate and Tax Less Homestead Exemption ..... Mills	State Tax on Non-Homestead ..... Mills	Total General Tax	Special Taxes	Total Taxes		Paid	When Paid (Month Day Year)	Number of Receipt	March Settlement 1945	June Settlement 1945	Penalty	November Settlement 1945	Penalty	Collections to First Monday in January 1947	Penalty	Delinquent on First Monday in January 1947	Penalty	Total Delinquent Tax and Penalty	Remarks
	Dollars	Dollars	Dollars	Dollars	$ cts.	$ cts.	$ cts.	$ cts.	$ cts.					cts.	$ cts.	$ cts.	$ cts.	$ cts.	$ cts.	$ cts.	$ cts.	$ cts.	$ cts.	
1	20				30	14			31	8	PAID IN FULL	MAR 28 1946												
2	20				30	14			31	8	PAID IN FULL	MAR 28 1946												
3	20				30	14			31	8	PAID IN FULL	MAR 28 1946												
4	20				30	14			31	8	PAID IN FULL	MAR 28 1946												
5	20				30	14			31	8	PAID IN FULL	MAR 28 1946												
6	20				30	14			31	8	PAID IN FULL	MAR 28 1946	4089		31 80									
7	20				30	14			31	8	PAID IN FULL	MAR 28 1946												
8	20				30	14			31	8	PAID IN FULL	MAR 28 1946												
9	20				30	14			31	8	PAID IN FULL	MAR 28 1946												
10	20				30	14			31	8	PAID IN FULL	MAR 28 1946												
11	20				30	14			31	8	PAID IN FULL	MAR 28 1946												
12	20				30	14			31	8	PAID IN FULL	MAR 28 1946	4089		95									
13	20				30	14			31	8	PAID IN FULL	MAR 28 1946												
14	68				103	44			107	8											107 8		1186	
15	80				121	52			127	0	PAID IN FULL	MAR 28 1946	4089		158									
16	20				30	14			31	8	PAID IN FULL	MAR 28 1946												
17																								
18																								
19																								
20																								
	428				650	272			680	0														

Assessment Roll and Tax List of Platted Real Property in the Town of Shingobee

Platted Real Estate Assessed at 40 Per Cent of True and Full Value; Attached Machinery at 33⅓ Per Cent of True and Full Value. Homesteads, up to True and Full Value of $1000, Assessable at 25 Per Cent, Class 3C; Attached Machinery at 33⅓ Per Cent, Class 3; Remainder at 40 Per Cent, Class 4.

Form 5 C. [illegible]

Cass County, Minnesota, for Taxes for the Year 1945.

	In Whose Name Assessed	To Whom Transferred	Description of Property: Subdivision	Lot	Block	No. School District	Initials Homestead Yes or No	Structures & Improvements: True and Full Value of Lands Exclusive of Structures and Improvements (Dollars)	True and Full Value of Buildings and Other Structures (Dollars)	True and Full Value of Buildings and Other Permanently Attached to Real Estate (Dollars)	Total True and Full Value of Land Including all Structures, Improvements and Machinery (Dollars)	Assessed Value of Homesteads up to $1000 at 25 per cent Class 3C (Dollars)	Assessed Value of Machinery Permanently Attached to Real Estate at 33⅓ per cent Class 3 (Dollars)	Assessed Value of Remainder at 40 per cent Class 4 (Dollars)	Total Assessed Value of Lands Including all Structures, Improvements and Machinery (Dollars)	Equalized Values: Total Assessed Value as Equalized by the Board of Review (Dollars)	Total Assessed Value as Equalized by the County Board (Dollars)	Total Assessed Value as Equalized by the Department of Taxation (Dollars)	Sold for Taxes
	Chas. D. Bell & Ella Bell Johnson		Gitchie Gumee Beach	1	1	5													
	" " " "			2	2														
	" " " "			3	3														
	Allen G. & Janet D. Thurman			4	4														
	R. C. Wilson			5	5														
	Charles S. & Helen Agnes Reddy			6	6														
	L. A. Bassett			7	7														
	J. D. Garrison			8	8														
	John S. Crary			9	9														
	J. L. & R. N. Mackey			10	10														
	Stado Munneke			11	11														
	Vera Howard Partch			12	12														SOLD FOR TAXES
				13															
				14															
				15															
				16															
				17															
				18															
				19															
				20															

	Valuations by School Districts as Equalized by Department of Taxation: District No. ..... Rate ..... Mills	District No. 5 Rate 15.6 Mills	District No. ..... Rate ..... Mills	District No. ..... Rate ..... Mills	Rate and Tax Less Homestead Exemption ..... Mills	State Tax on Non-Homestead 6.54 Mills	Total General Tax	Special Taxes	Total Taxes	Paid	When Paid	Number of Receipt	March Settlement 1946	June Settlement 1946	Penalty	November Settlement 1946	Penalty	Collections to First Monday in January 1947	Penalty	Delinquent on First Monday in January 1947	Penalty	Total Delinquent Tax and Penalty	Remarks
	Dollars	Dollars	Dollars	Dollars	$ cts.	$ cts.	$ cts.	$ cts.	$ cts.		Month Day Year		cts.	$ cts.	$ cts.	$ cts.	$ cts.	$ cts.	$ cts.	$ cts.	$ cts.		
1		20			304	14			318 4	PAID IN FULL	MAR 2 8 1946	4089		954									
2		20			304	14			318 4	PAID IN FULL	MAR 2 8 1946												
3		20			304	14			318 4	PAID IN FULL	MAR 2 8 1946												
4		100			1522	66			1588 4	PAID IN FULL	JUN 1 8 1946	9311		1588									
5		60			912	40			952 4	PAID IN FULL	AUG 2 [illegible] 1946	10790				952	24						
6		60			912	40			952 4	PAID IN FULL	JAN 3 1 1946	452	952										
7		120			1826	78			1904 4	PAID IN FULL	FEB 1 8 1946	1518	1904										
8		68			1034	44			1078 4	PAID IN FULL	JUL 1 9 1946	9826		1078									
9		44			670	28			698 4	PAID IN FULL	FEB 1 8 1946	1444	698										
10		108			1644	70			1714 4	PAID IN FULL	SEP 3 1946	10436				1714	51						
11		52			792	34			826 4	PAID IN FULL	FEB 2 2 1948	1951	826										
12		20			304	14			318 4													318	
13																							
14																							
15																							
16																							
17																							
18																							
19																							
20																							
		692			10528	456			10984														

Assessment Roll and Tax List of Platted Real Property in the Town of Shingobee

Platted Real Estate Assessed at 40 Per Cent of True and Full Value; Attached Machinery at 33⅓ Per Cent of True and Full Value, Homesteads, up to True and Full Value of $1000, Assessable at 25 Per Cent, Class 3C; Attached Machinery at 33⅓ Per Cent, Class 3; Remainder at 40 Per Cent; Cl

Cass County, Minnesota, for Taxes for the Year 1945.

	IN WHOSE NAME ASSESSED	TO WHOM TRANSFERRED	DESCRIPTION OF PROPERTY: SUBDIVISION (Breezy Point (Parts of Lots 4 & 5 - 25-142-31))	Lot	Block	No. School District	Installments Allowed Yes or No	ASSESSOR'S VALUATION: True and Full Value of Lands Exclusive of Structures and Improvements (Dollars)	STRUCTURES & IMPROVEMENTS: True and Full Value of Buildings and Other Structures (Dollars)	True and Full Value of Machinery Permanently Attached to Real Estate (Dollars)	Total True and Full Value of Lands including all Structures, Improvements and Machinery (Dollars)	Assessed Value of Homesteads up to $1,000 at 25 per cent Class 3C (Dollars)	Assessed Value of Machinery Permanently Attached to Real Estate at 33⅓ per cent Class 3 (Dollars)	Assessed Value of Remainder at 40 per cent Class 4 (Dollars)	Total Assessed Value of Lands including all Structures, Improvements and Machinery (Dollars)	EQUALIZED VALUES: Total Assessed Value as Equalized by the Board of Review (Dollars)	Total Assessed Value as Equalized by the County Board (Dollars)	Total Assessed Value as Equalized by the Department of Taxation (Dollars)	SOLD FOR TAXES
	Fred Hawkins		1	1		5													Abate #2802
	" "		2	2															" "
	" "		3	3															" "
	" "		4	4															" "
	" "		5	5															" "
	" "		6	6															" "
	" "		7	7															" "
	" "		8	8															" "
	" "		9	9															" "
	" "		10	10															" "
	" "		11	11															" "
	" "		12	12															" "
	" "		13	13															" "
	" "		14	14															" "
	" "		15	15															" "
	" "		16	16															" "
	" "		17	17															" "
	" "		18	18															" "
	R. A. Aitken		19	19															" "
			20																

	VALUATIONS BY SCHOOL DISTRICTS AS EQUALIZED BY DEPARTMENT OF TAXATION: District No. ..... Rate ..... Mills	District No. 5 Rate 15 Mills	District No. ..... Rate ..... Mills	District No. ..... Rate ..... Mills	Rate and Tax Less Homestead Exemption ..... Mills	State Tax on Non-Homestead 4.54 Mills	TOTAL GENERAL TAX	SPECIAL TAXES	TOTAL TAXES	PAID	WHEN PAID	Number of Receipt	March Settlement 1946	June Settlement 1946	Penalty	November Settlement 1946	Penalty	Collections to First Monday in January 1947	Penalty	Delinquent on First Monday in January 1947	Total Delinquent Tax and Penalty	REMARKS
	Dollars	Dollars	Dollars	Dollars	$ cts.	$ cts.	$ cts.	$ cts.	$ cts.		Month Day Year											
1		14 20			214 304	10 14			324 378	PAID IN FULL	JUN 7 1946											94 Abated
2		14 20			214 304	10 14			324 378	PAID IN FULL	JUN 7 1946											94 "
3		14 20			214 304	10 14			324 378	PAID IN FULL	JUN 7 1946											94 "
4		14 20			214 304	10 14			324 378	PAID IN FULL	JUN 7 1946											94 "
5		14 20			214 304	10 14			324 378	PAID IN FULL	JUN 7 1946											94 "
6		14 20			214 304	10 14			324 378	PAID IN FULL	JUN 7 1946											94 "
7		14 20			214 304	10 14			324 378	PAID IN FULL	JUN 7 1946											94 "
8		14 20			214 304	10 14			324 378	PAID IN FULL	JUN 7 1946											94 "
9		14 20			214 304	10 14			324 378	PAID IN FULL	JUN 7 1946											94 "
10		14 20			214 304	10 14			324 378	PAID IN FULL	JUN 7 1946	6893		41 44								94 "
11		15 20			228 304	10 14			238 318	PAID IN FULL	JUN 7 1946											80 "
12		15 20			228 304	10 14			238 318	PAID IN FULL	JUN 7 1946											80 "
13		15 20			228 304	10 14			238 318	PAID IN FULL	JUN 7 1946											80 "
14		15 20			228 304	10 14			238 318	PAID IN FULL	JUN 7 1946											80 "
15		15 20			228 304	10 14			238 318	PAID IN FULL	JUN 7 1946											80 "
16		15 20			228 304	10 14			238 318	PAID IN FULL	JUN 7 1946											80 "
17		15 20			228 304	10 14			238 318	PAID IN FULL	JUN 7 1946											80 "
18		15 20			228 304	10 14			238 318	PAID IN FULL	JUN 7 1946											80 "
19		116			1766	76			2842	PAID IN FULL	JUL 10 1946	9658		1844 37								
20																						
		476			7238	328			7566													

Wa-Da-Ha-Ho-Day | Sunrise Beach | Sunrise Heights | Breezy Point | Crescent Beach | Balls 1st Add | Crescent Beach 1st Addition | Shingobee Springs | Ditchie Dunes | Aud. Plat of L. Ditchie Dunes Beach

Assessment Roll and Tax List of Platted Real Property in the Town of Shingobee

Platted Real Estate Assessed at 40 Per Cent of True and Full Value; Attached Machinery at 33⅓ Per Cent of True and Full Value, Homesteads up to True and Full Value of $1000, Assessable at 25 Per Cent, Class 3C; Attached Machinery at 33⅓ Per Cent, Class 3; Remainder at 40 Per Cent, Class 4.

Cass County, Minnesota, for Taxes for the Year 1945.

	In Whose Name Assessed	To Whom Transferred	Description of Property: Subdivision	Lot	Block	No. School District	Indicate Homestead Yes or No	Structures & Improvements: True and Full Value of Lands Exclusive of Structures and Improvements (Dollars)	True and Full Value of Buildings and Other Structures (Dollars)	True and Full Value of Machinery Permanently Attached to Real Estate (Dollars)	Assessor's Valuation: Total True and Full Value of Lands Including all Structures, Attached Machinery and Machinery (Dollars)	Assessed Value of Homesteads up to $1000 at 25 per cent Class 3C (Dollars)	Assessed Value of Machinery Permanently Attached to Real Estate at 33⅓ per cent Class 3 (Dollars)	Assessed Value of Remainder at 40 per cent Class 4 (Dollars)	Total Assessed Value of Lands Including Structures, Improvements and Machinery (Dollars)	Equalized Values: Total Assessed Value as Equalized by the Board of Review (Dollars)	Total Assessed Value as Equalized by the County Board (Dollars)	Total Assessed Value as Equalized by the Department of Taxation (Dollars)	Sold for Taxes
1	India B. Garoutte	Mrs Chas J Haymack	Breezy Point	20		5													
2	~~Isabel Hayward Hogan~~			21															SOLD FOR TAXES
3	Antoine Potvin	" "		22															SOLD FOR TAXES
4	"	" "		23															SOLD FOR TAXES
5	"	" "		24															SOLD FOR TAXES
6	"	" "		25															SOLD FOR TAXES
7	Wm + Nellie Lewis	Chas H + Alice M Davidson		26															
8	" " " "	" "		27															
9	Vernon L. McReavy			28															
10	"			29															
11	"			30															
12	Jos. H + Ella M. Czyzdritz			31															
13	Fred Hawkins	~~Sidney A + Mary Hawkins~~ Helen + Henry J. Ridsdale		32															
14	"	Helen + Henry J. Ridsdale		33															
15	~~Leona + Wm Cummings~~	Harry + Burch + John H. Burch		34															
16	~~Herbert + Leona M. Cummings~~	Harry + Burch + John H. Burch		35															
17				36															
18																			
19																			
20																			

	Validations by School Districts as Equalized by Department of Taxation: District No. / Rate ...Mills	District No. / Rate ...Mills	District No. / Rate ...Mills	District No. / Rate ...Mills	Rate and Tax Less Homestead Exemption ...Mills	State Tax on Non-Homestead 6.5 Mills	Total General Tax	Special Taxes	Total Taxes	Paid	When Paid (Month Day Year)	Number of Receipt	March Settlement 1946	June Settlement 1946	Penalty	November Settlement 1946	Penalty	Collections to First Monday in January 1947	Penalty	Delinquent on First Monday in January 1947	Total Delinquent Tax and Penalty	Remarks
	Dollars	Dollars	Dollars	Dollars	$ cts.	$ cts.	$ cts.	$ cts.	$ cts.					$ cts.	$ cts.	$ cts.	$ cts.	$ cts.	$ cts.	$ cts.	$ cts.	
1	20				304	14			318												318 Y 350	
2	100				1522	66			1588	PAID IN FULL	JUN 1 2 1946	6187		1588								
3	20				304	14			318	PAID IN FULL	MAY 3 1946											
4	20				304	14			318	PAID IN FULL	MAY 3 1946	6398		1272								
5	20				304	14			318	PAID IN FULL	JUN 3 1946											
6	20				304	14			318	PAID IN FULL	JUN 3 1946											
7	20				304	14			318	PAID IN FULL	MAY 2 1 1946	4995		636								
8	20				304	14			318	PAID IN FULL	MAY 2 1 1946											
9	H 13				198				198	PAID IN FULL	MAY 2 2 1946											
10	H 13				198				198	PAID IN FULL	MAY 2 3 1946	5552		2192								
11	H 118				1796				1796	PAID IN FULL	MAY 2 3											
12	328				4990	214			5204	PAID IN FULL	MAY 8 1946	4718		5204								
13	20				304	14			318	PAID IN FULL	JUN 1 8 1946	7313		318								
14	245				3728	160			3888											3888	Y 7776	
15	20				304	14			318											318	0 350	
16	220				3348	144			3492	PAID IN FULL	SEP 1 0 1946	7100										
17	20				304	14			318	PAID IN FULL	SEP 1 0 1946					318 10	1 14					
18																						
19																						
20																						
	# ~~1441~~ 1093 1237				18820	724			19544													

Assessment Roll and Tax List of Platted Real Property in the Town of Shingobee

Platted Real Estate Assessed at 40 Per Cent of True and Full Value; Attached Machinery at 33⅓ Per Cent of True and Full Value, Homesteads, up to True and Full Value of $1000, Assessable at 25 Per Cent, Class 3C; Attached Machinery at 33⅓ Per Cent, Class 3; Remainder at 40 Per Cent Class 3.

Cass County, Minnesota, for Taxes for the Year 1945.

	In Whose Name Assessed	To Whom Transferred	Description of Property: Subdivision	Lot	Block	No. School District	Indicate Homestead Yes or No	True and Full Value of Lands Exclusive of Structures and Improvements (Dollars)	Structures & Improvements: True and Full Value of Dwellings and Other Structures (Dollars)	True and Full Value of Machinery Permanently Attached to Real Estate (Dollars)	Total True and Full Value of Lands Including all Structures, Improvements and Machinery (Dollars)	Assessed Value of Homesteads up to $1000 at 25 per cent Class 3C (Dollars)	Assessed Value of Machinery Permanently Attached to Real Estate at 33⅓ per cent Class 3 (Dollars)	Assessed Value of Remainder at 40 per cent Class 3 (Dollars)	Total Assessed Value of Lands Including all Structures, Improvements, and Machinery (Dollars)	Equalized Values: Total Assessed Value as Equalized by the Board of Review (Dollars)	Total Assessed Value as Equalized by the County Board (Dollars)	Total Assessed Value as Equalized by the Department of Taxation (Dollars)	Solid Fuel Taxes
	Robt E. Dehaney + Allie Dehaney		Crescent Beach	1	1	5													
	" " "		" " "	2	1		/												
	" " "		" " "	3	1		"												
	" " "		" " "	4	1														
	" " "		" " "	5	1														
	" " "		" " "	6	1														
	Reuben McDaniel Bonnie Bertrand contract			7															
	Lee Adolph Ilstad			8															
	" "			9															
	Edith M Jensen			10															
	" "			11															
	" "			12															
	Edith M Jensen ½ int + E. J. Grundy ½			13															
	Edith M. Jensen			14															
	E. J. Grundy			15															
	" "			16															
	Geo J. + Ida Ann Allen			17															
	H. H. + Ruth S. Haugen	Harry Bo		18															
	" "			19															
	Ethel Armear			20															

	Valuations by School Districts as Equalized by Department of Taxation: District No. ..... Rate ..... Mills	District No. 15 Rate 15 Mills	District No. ..... Rate ..... Mills	District No. ..... Rate ..... Mills	Rate and Tax Less Homestead Exemption ..... Mills	State Tax on Non-Homestead 6.5 Mills	Total General Tax	Special Taxes	Total Taxes	Paid	When Paid: Month Day Year	Number of Receipt	March Settlement 1946	June Settlement 1946	Penalty	November Settlement 1946	Penalty	Collections to First Monday in January 1947	Penalty	Delinquent on First Monday in January 1947	Penalty	Total Delinquent Tax and Penalty	Remarks
	Dollars	Dollars	Dollars	Dollars	$ cts.	$ cts.	$ cts.	$ cts.	$ cts.						$ cts.	$ cts.	$ cts.	$ cts.	$ cts.	$ cts.	$ cts.	$ cts.	
1	H 113				1720				1720 ✓	1 PAID IN FULL	MAR 4 1946												
2	H 75				1142				1142	2 PAID IN FULL	MAR 4 1946												
3	H 57				868				868	3 PAID IN FULL	MAR 4 1946												
4										4			5481	5708 ✓									
5	H 48				730				730	5 PAID IN FULL	MAR 4 1946												
6	H 44				670				670	6 PAID IN FULL	MAR 4 1946												
7	H 38				578				578	7 PAID IN FULL	MAR 4 1946												
8	128				1948	84			2032	8 PAID IN FULL	MAR 7 1946		3316	2858 ✓									
9	52				792	34			826	9 PAID IN FULL	MAR 7 1946												
10	H 31				472				472	10 PAID IN FULL	MAR 7 1946												
11	H 75				1142				1142	11 PAID IN FULL	MAR 7 1946												
12	H 58				882				882	12 PAID IN FULL	MAR 7 1946		3315	3574 ✓									
13	20				304	14			318	13 PAID IN FULL	MAR 7 1946												
14	H 50				760				760	14 PAID IN FULL	MAR 7 1946												
15	20				304	14			318	15 PAID IN FULL	MAY 3 1946	5162		318 ✓									
16	120				1826	78			1904	16 PAID IN FULL	MAY 1 8 1946	5162		1904 ✓									
17	108				1644	70			1714	17 PAID IN FULL	JUN 1 5 1946	5523		1714 ✓									
18	H 100				1522				1522	18 PAID IN FULL	MAY 8 1946	4853		1720 ✓									
19	H 13				198				198	19 PAID IN FULL	MAY 8 1946												
20	160				2434	104			2538 ✓	20 PAID IN FULL	JUN 1 1946	6008		2538 ✓									
	H 702				10936	398			20234														
	608																						
	1310																						

Assessment Roll and Tax List of Platted Real Property in the Town of Shingobee, Cass County, Minnesota, for Taxes for the Year 1945.

Platted Real Estate Assessed at 40 Per Cent of True and Full Value; Attached Machinery at 33⅓ Per Cent of True and Full Value, Homesteads, up to True and Full Value of $1000, Assessable at 25 Per Cent, Class 3C; Attached Machinery at 33⅓ Per Cent, Class 3; Remainder at 40 Per Cent, Class 4.

In Whose Name Assessed	To Whom Transferred	Description of Property: Subdivision	Lot	Block	Town District	Indicate Homestead Yes or No	Structures & Improvements: True and Full Value of Buildings and Improvements	Structures & Improvements: True and Full Value of Machinery Attached to Real Estate	Total True and Full Value of Lands Including all Structures, Improvements and Machinery	Assessed Value of Homesteads up to a maximum of $1000 (Class 3C)	Assessed Value of Machinery Permanently Attached to Real Estate (Class 3)	Assessed Value of Remainder at 40 per cent (Class 4)	Total Assessed Value of Lands Including all Structures, Improvements and Machinery	Equalized Values: Total Assessed Value as Equalized by the Board of Review	Total Assessed Value as Equalized by the County Board	Total Assessed Value as Equalized by the Department of Taxation	Sold for Taxes	Remarks
		Crescent Beach		continued														
~~Ruth S. + H. H. Morgan~~	Jas. E. + Leona M. Wright			21	5													
" " " "	" "			22														
" " " "	" "			23														
Frank + Elizabeth Hirschfield				24														
" "	" "			25														
" "	" "			26														
~~Robt E. + Allie De Lury~~	Agnes Lorenman			1														
" " "	" "			2														
" " "	" "			3														
" " "	" "			4														
" " "	" "			5														
		Crescent Beach 1st Addn																
Ethel B. Burns				28														
Edith M. Jensen + Hans W. Jensen				29														
Edmund C. + Mathilda J. Thomas				30														
" " "				31														
" " "				32														
" " "				33														
Ruth C. + Owen C. Wayzhoff				27														
				20														

Assessor's Valuation — Dollars

Equalized Values: Dollars	Dollars	Dollars

Validations by School Districts as Equalized by Department of Taxation: District No. ..... Rate ..... Mills	District No. 2 Rate 15 Mills	District No. ..... Rate ..... Mills	District No. ..... Rate ..... Mills	Rate and Tax Less Homestead Exemption ..... Mills	State Tax on Non-Homestead 6.5 Mills	Total General Tax	Special Taxes	Total Taxes	Paid	When Paid: Month Day Year	Number of Receipt	March Settlement 1945	June Settlement 1945	Penalty	November Settlement 1945	Penalty	Collections to First Monday in January 1947	Penalty	Delinquent on First Monday in January 1947	Penalty	Total Delinquent Tax and Penalty	Remarks
Dollars	Dollars	Dollars	Dollars	$ cts.	$ cts.	$ cts.	$ cts.	$ cts.					cts.	$ cts.	$ cts.	$ cts.	$ cts.	$ cts.	$ cts.	$ cts.	$ cts.	
1	450			760				760	PAID IN FULL	APR 22 1946												
2	432			486				486	PAID IN FULL	APR 22 1946	4593		17 02									
3	430			456				456	PAID IN FULL	APR 22 1946												
4	76			1156	50			1206	PAID IN FULL	JUN 21 1946	7132		65 38									
5	272			4136	178			4316	PAID IN FULL	JUN 21 1946												
6	64			976	40			1016	PAID IN FULL	JUN 21 1946												
7	20			304	14			318	PAID IN FULL	MAR - 4 1946												
8	20			304	14			318	PAID IN FULL	MAR - 4 1946												
9	20			304	14			318	PAID IN FULL	MAR - 4 1946	2861		15 90									
10	20			304	14			318	PAID IN FULL													
11	20			304	14			318	PAID IN FULL													
12																						
13	100			1522	66			1588	PAID IN FULL	JUN 21 1946	7135		15 88									
14	20			304	14			318	PAID IN FULL	MAR - 7 1946	3315		3 18									
15	20			304	14			318	PAID IN FULL	FEB 2 1946												
16	20			304	14			318	PAID IN FULL	FEB 2 1946	1681		14 06									
17	20			304	14			318	PAID IN FULL	FEB 2 1946												
18	60			912	40			952	PAID IN FULL	FEB 2 1946												
19	20			304	14			318	PAID IN FULL	JUN 3 1946	6604		3 18									
20																						
	H 113 / 272 / 384			13444	516			13960														

Assessment Roll and Tax List of Platted Real Property in the Town of Shingobee

Platted Real Estate Assessed at 40 Per Cent of True and Full Value; Attached Machinery at 33⅓ Per Cent of True and Full Value. Homesteads, up to True and Full Value of $1000, Assessable at 25 Per Cent, Class 3C; Attached Machinery at 33⅓ Per Cent, Class 3; Remainder at 40 Per Cent Class 4.

In Whose Name Assessed	To Whom Transferred	Description of Property: Subdivision (Wa-Ba-Na-Ne-Bay (All of Lot 1 - 13.142.31)	Lot	Block	No. School District	Indicate Homestead Yes or No	Assessor's Valuation: True and Full Value of Lands Including Exclusive of Structures and Improvements (Dollars)	Structures & Improvements: True and Full Value of Lands Other Structures (Dollars)	True and Full Value of Lands Including Structures (Dollars)	Total True and Full Value of Lands Including all Structures, Improvements and Machinery (Dollars)	Assessed Value of Homesteads up to $1,000 at 25 per cent Class 3C (Dollars)	Assessed Value of Machinery Permanently Attached to Real Estate at 33⅓ per cent Class 3 (Dollars)	Assessed Value of Remainder at 40 per cent Class 4 (Dollars)	Total Assessed Value of Lands Including all Structures, Improvements and Machinery (Dollars)	Equalized Values: Total Assessed Value as Equalized by the Board of Review (Dollars)	Total Assessed Value as Equalized by the County Board (Dollars)	Total Assessed Value as Equalized by the Department of Taxation (Dollars)	Sold for Taxes
U. S. of America			1	1														
U. S. of America			2	2														
U. S. of America			3	3														
U. S. of America			4	4														
U. S. of America			5	5														
U. S. of America			6	6														
U. S. of America			7	7														
U. S. of America			8	8														
Ke-zhe-bounce			9	9														
~~State of Minnesota~~	Robert Deere		10	10														SOLD FOR TAXES
State of Minnesota			11	11														
Robt. K. Tuck + One-tah-ki-e-shig-obe			12	12														
U. S. of America			13	13														SOLD FOR TAXES
U. S. of America			14	14														
~~Harry W. Anderson~~	Beulah Anderson		15	15														
"	"		16	16														
U. S. of America			17	17														
U. S. of America			18	18														
U. S. of America			19	19														
U. S. of America			20	20														

	Valuations by School Districts as Equalized by Department of Taxation: District No. ..... Rate ..... Mills (Dollars)	District No. 5 Rate 15 Mills (Dollars)	District No. ..... Rate ..... Mills (Dollars)	District No. ..... Rate ..... Mills (Dollars)	Rate and Tax Less Homestead Exemption ..... Mills ($ cts.)	State Tax on Non-Homestead 6.8 Mills ($ cts.)	Total General Tax ($ cts.)	Special Taxes ($ cts.)	Special Taxes ($ cts.)	Special Taxes ($ cts.)	Total Taxes ($ cts.)		Paid: Month Day Year	When Paid	Number of Receipt	March Settlement 1946 (cts.)	June Settlement 1946 ($ cts.)	Penalty ($ cts.)	November Settlement 1946 ($ cts.)	Penalty ($ cts.)	Collection to First Monday in January 1947 ($ cts.)	Penalty ($ cts.)	Delinquent on First Monday in January 1947 ($ cts.)	Total Delinquent Tax and Penalty ($ cts.)	Remarks
1												1													
2												2													
3												3													
4												4													
5												5													
6												6													
7												7													
8												8													
9	20			304	14						318	9												318	
10	17			258	12						270	10	PAID IN FULL	FEB - 9 1946	1156		270 ✓								
11												11													
12	20			304	14						318	12												~~318~~ - 350 - 32	
13												13													
14												14													
15	20			304	14						318	15	2nd Half Paid / 1st Half Paid	OCT 23 1945 / MAY 24 1946	6 Sev / 6 Sev		159 ✓								
16	20			304	14						318	16	2nd Half Paid / 1st Half Paid	OCT 23 1945 / MAY 24 1946	6 Sev / 6 Sev		159 ✓								
17												17													
18												18													
19												19													
20												20													
	97			1474	68						1542														

Assessment Roll and Tax List of Platted Real Property in the Town of Shingobee, Cass County, Minnesota, for Taxes for the Year 1945.

Platted Real Estate Assessed at 40 Per Cent of True and Full Value; Attached Machinery at 33⅓ Per Cent of True and Full Value, Homesteads, up to True and Full Value of $4000, Assessable at 25 Per Cent, Class 3C; Attached Machinery at 33⅓ Per Cent, Class 3; Remainder at 40 Per Cent, Class 4.

In Whose Name Assessed	To Whom Transferred	Description of Property: Subdivision	Lot	Block	No. School District	Indicate Homestead Yes or No	Assessor's Valuation: True and Full Value of Lands Exclusive of Structures and Improvements	Structures & Improvements: True and Full Value of Buildings and Other Structures	True and Full Value of Machinery For manently Attached to Real Estate	Total True and Full Value of Lands Including Structures & Improvements and Machinery	Assessed Value of Homesteads up to $4000 at 25 per cent Class 3C	Assessed Value of Homesteads Exceeding $4000 Attributed to Real Estate at 40 per cent Class 3	Assessed Value of Remainder at 40 per cent Class 4	Total Assessed Value of Lands Including all Structures, Improvements and Machinery	Equalized Values: Total Assessed Value as Equalized by the Board of Review	Total Assessed Value as Equalized by the County Board	Total Assessed Value as Equalized by Department of Taxation	Sold for Taxes
		Wa-Ba-Na-Ne-Bay					Dollars	Dollars	Dollars	Dollars	Dollars	Dollars	Dollars	Dollars	Dollars	Dollars	Dollars	
U. S. of America			1	21	5													
U. S. of America			2	22														
U. S. of America			3	23														
U. S. of America			4	24														
U. S. of America			5	25														
U. S. of America			6	26														
			7															
			8															
			9															
			10															
			11															
			12															
			13															
			14															
			15															
			16															
			17															
			18															
			19															
			20															

	Valuations by School Districts as Equalized by Department of Taxation: District No. ..... Rate ..... Mills	District No. ..... Rate ..... Mills	District No. ..... Rate ..... Mills	District No. ..... Rate ..... Mills	Rate and Tax Less Homestead Exemption ..... Mills	State Tax on Non-Homestead ..... Mills	Total General Tax	Special Taxes				Total Taxes	Paid	When Paid			Number of Receipt	March Settlement 1946	June Settlement 1946	Penalty	November Settlement 1946	Penalty	Collections to First Monday in January 1947	Penalty	Delinquent on First Monday in January 1947	Penalty	Total Delinquent Tax and Penalty	Remarks
	Dollars	Dollars	Dollars	Dollars	$ cts.	$ cts.	$ cts.	$ cts.	$ cts.	$ cts.	$ cts.	$ cts.		Month	Day	Year		cts.	$ cts.	$ cts.	$ cts.	$ cts.	$ cts.	$ cts.	$ cts.	$ cts.		
1													1															
2													2															
3													3															
4													4															
5													5															
6													6															
7													7															
8													8															
9													9															
10													10															
11													11															
12													12															
13													13															
14													14															
15													15															
16													16															
17													17															
18													18															
19													19															
20													20															

Assessment Roll and Tax List of Platted Real Property in the Town of Shingobee

Platted Real Estate Assessed at 40 Per Cent of True and Full Value; Attached Machinery at 33⅓ Per Cent of True and Full Value, Homesteads, up to True and Full Value of $1000, Assessable at 25 Per Cent, Class 3C; Attached Machinery at 33⅓ Per Cent, Class 3; Remainder at 40 Per Cent, Class 4;

Cass County, Minnesota, for Taxes the Year 1945.

In Whose Name Assessed	To Whom Transferred	Description of Property: Subdivision	Description of Property: Lot	Description of Property: Block	No. School District	Individual Homestead Yes or No	Assessor's Valuation: True and Full Value of Lands Exclusive of Structures and Improvements	Structures & Improvements: True and Full Value of Buildings and Other Structures	Structures & Improvements: True and Full Value of Machinery Permanently Attached to Real Estate	Total True and Full Value of Lands Including all Structures, Improvements and Machinery	Assessed Value of Homesteads up to $1,000 at 25 per cent Class 3C	Assessed Value of Machinery Permanently Attached to Real Estate at 33⅓ per cent Class 3	Amount Value of Remainder at 40 per cent Class 4	Total Assessed Value of Lands Including all Structures, Improvements and Machinery	Equalized Values: Total Assessed Value as Equalized by the Board of Review	Total Assessed Value as Equalized by the County Board	Total Assessed Value as Equalized by the Department of Taxation	Sold for Taxes
		Sunrise Heights (Place of Lot 1 - Wy Ny		26.142.31														
A. N. Meland			1	1	5													
" "			2	2														
" "			3	3														
" "			4	4														
" "			5	5														
" "			6	6														
" "			7	7														
" "			8	8														
" "			9	9														
" "			10	10														
Fred Fischer			11	11														
" "			12	12														
Victor Muller			13	13														
Fred Fischer			14	14														
" "			15	15														
" "			16	16														
Hilding Johnson			17	17														
" "			18	18														
Hilding A. + Jeanette Johnson			19	19														
" " "			20	20														

	Valuations by School Districts as Equalized by Department of Taxation: District No. ..... Rate ..... Mills	Valuations by School Districts as Equalized by Department of Taxation: District No. 5 Rate 15 Mills	Valuations by School Districts as Equalized by Department of Taxation: District No. ..... Rate ..... Mills	Valuations by School Districts as Equalized by Department of Taxation: District No. ..... Rate ..... Mills	Rate and Tax Less Homestead Exemption ..... Mills	State Tax on Non-Homestead 45.8 Mills	Total General Tax	Special Taxes	Total Taxes	Paid	When Paid	Number of Receipt	March Settlement 1946	June Settlement 1946	Penalty	November Settlement 1946	Penalty	Collections to First Monday in January 1947	Penalty	Delinquent on First Monday in January 1947	Total Delinquent Tax and Penalty	Remarks
	Dollars	Dollars	Dollars	Dollars	$ cts.	$ cts.	$ cts.	$ cts.	$ cts.		Month Day Year		cts.	$ cts.	$ cts.	$ cts.	$ cts.	$ cts.	$ cts.	$ cts.	$ cts.	
1		12			182	68			190											190	269	
2		12			182	08			190											190	269	
3		12			182	08			190											190	269	
4		12			182	08			190											190	269	
5		12			182	08			190											190	269	
6		12			182	08			190											190	269	
7		12			182	08			190											190	269	
8		12			182	08			190											190	269	
9		12			182	08			190											190	269	
10		12			182	08			190											190	269	
11		12			182	08			190											190	269	
12		12			182	08			190											190	269	
13		H 55			836				836	13	PAID IN FULL NOV 23 1946	1223										
14		12			182	08			190	14										190	269	
15		12			182	08			190	15										190	269	
16		12			182	08			190	16										190	269	
17		12			182	08			190	17	PAID IN FULL MAY - 6 1946											
18		12			182	08			190	18	PAID IN FULL MAY - 6 1946	4499		1430								
19		H 61			928				928	19	PAID IN FULL MAY - 6 1946											
20		H 8			122				122	20	PAID IN FULL MAY - 6 1946											
		H 124 204 328			H980	136			5116													

Aud. Crescent Beach 1st Add'n. | Crescent Beach Little Dunes Beach | Crescent Beach Sunrise Heights | Ma-Ba-Na-Ko-Bay | Johnston Beach

Assessment Roll and Tax List of Platted R

Platted Real Estate Assessed at 40 Per Cent of True and Full Value; Attached Machinery at 33⅓ Per Cent of True and

Form 1-C

IN WHOSE NAME ASSESSED	TO WHOM TRANSFERRED	DESCRIPTION OF PROPERTY — SUBDIVISION	Lot	Block
		Chariton Beach Lot 3. 34-141-31		
Ollie L. Kridelbaugh		That part of Lot 13 lying N of S line of T. 141 Rge 31		
Elmer L. Gookin	Jan N. Carpenter	" " " " 14 " " " "		
Ollie L. Kridelbaugh		" " " " 15 " " " "		
~~William Eikenberry~~		" " " " 16 " " " "		
" "			5	
Helen O. Reese			6	18
William Eikenberry			7	19
" "			8	20
Helen O. Reese	Jane & Allen L. Dewey		9	21
~~William Eikenberry~~	Douglas & Marie Martens		10	22
Elmer L. Gookin			11	23
William Eikenberry			12	24
Helen O. Reese			13	25
Elmer L. Gookin	Jim & Lillian Chapman	Outlot	14	a
William Eikenberry	Sam & Inez Jones	"	15	B
			16	
			17	
			18	
			19	
			20	

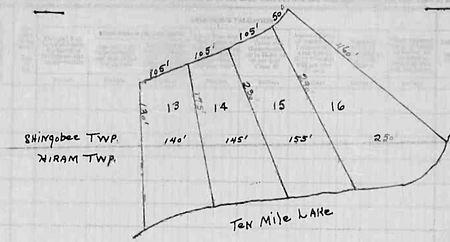

r Cent, Class 1.

D VALUES

Assessed Value as Fixed by County Board	Total Assessed Value as Equalized by the Department of Taxation	SQUARE FOOT TAXES
Dollars	Dollars	

Cass County, Minnesota, for Taxes for the Year 1945.

	VALUATIONS BY SCHOOL DISTRICTS AS EQUALIZED BY DEPARTMENT OF TAXATION: District No. ..... Rate ..... Mills	District No. 5 Rate 15 Mills	District No. ..... Rate ..... Mills	District No. ..... Rate ..... Mills	Rate and Tax Less Homestead Exemption ..... Mills	State Tax on Non-Homestead 6.5 Mills	TOTAL GENERAL TAX	SPECIAL TAXES						TOTAL TAXES		PAID	WHEN PAID Month Day Year	Number of Receipt	March Settlement 1946	June Settlement 1946	Penalty	November Settlement 1946	Penalty	Collections to First Monday in January 1947	Penalty	Delinquent on First Monday in January 1947	Penalty	Total Delinquent Tax and Penalty	REMARKS
	Dollars	Dollars	Dollars	Dollars	$ cts.	$ cts.	$ cts.	$ cts.	$ cts.	$ cts.	$ cts.	$ cts.	$ cts.																
1		20			304	14							318	1	PAID IN FULL	MAY 20 1946	5945		318									
2		30			456	20							476	2	PAID IN FULL	APR 15 1946	4889		476									
3		40			608	26							634	3	PAID IN FULL	MAY 20 1946	5945		634									
4		60			912	40							952	4	PAID IN FULL	MAY 13 1946	4840		952									
5		20			304	14							318	5	PAID IN FULL	JUN 4 1946	5815		318									
6		20			304	14							318	6	PAID IN FULL	JUL 18 1946	9510		318									
7		20			304	14							318	7	PAID IN FULL	MAY 20 1946	5945		318									
8		20			304	14							318	8	PAID IN FULL	JUN 4 1946	5815		318									
9		20			304	14							318	9	PAID IN FULL	JUL 18 1946	9510		318									
10		20			304	14							318	10	PAID IN FULL	JUL 12 1946	8921		318									
11		20			304	14							318	11	PAID IN FULL	APR 15 1946	4889		318									
12		20			304	14							318	12	PAID IN FULL	JUN 4 1946	5815		318									
13		20			304	14							318	13	PAID IN FULL	JUL 18 1946	9510		318									
14		8			122	06							128	14	PAID IN FULL	MAY 18 1946	4960		256									
15		8			122	06							128	15	PAID IN FULL	MAY 18 1946												
16														16														
17														17														
18	N.H. 346	Page Total			5260	238		Page Total					5498	18														
19														19														
20														20														
	N.H. 614 (A) N.H. 8573 14719	Grand Total			223940	5688		Grand Total					229628															

Assessment Roll and Tax List of Platted Real Property in the Town of Shingobee, Cass County, Minnesota, for Taxes for the Year 1945.

Platted Real Estate Assessed at 40 Per Cent of True and Full Value; Attached Machinery at 33⅓ Per Cent of True and Full Value, Homesteads, up to True and Full Value of $1000, Assessable at 25 Per Cent. Class 3C; Attached Machinery at 33⅓ Per Cent, Class 3; Remainder at 40 Per Cent, Class 4.

In Whose Name Assessed	To Whom Transferred	Description of Property: Subdivision	Lot	Block	No. School District	Improvements Made Since Last Year or No	True and Full Value of Structures and Improvements	True and Full Value of Building and Other Structures	True and Full Value of Machinery Attached to Real Estate	Total True and Full Value of Lands including all Structures, Improvements and Machinery	Assessed Value of Homesteads up to $1000 at 25 per cent Class 3C	Assessed Value of Machinery Permanently Attached to Real Estate 33⅓ per cent Class 3	Assessed Value of Remainder at 40 per cent Class 4	Total Assessed Value of Lands including all Structures, Improvements and Machinery	Total Assessed Value as Equalized by the Board of Review	Total Assessed Value as Equalized by the County Board	Total Assessed Value as Equalized by the Department of Taxation	Sold for Taxes
							Dollars	Dollars	Dollars	Dollars	Dollars	Dollars	Dollars	Dollars	Dollars	Dollars	Dollars	
Ollie L. Kridelbaugh		Charlton Beach Lots 3 - 34-141-31																
Elmer L. Hookin	Jens N. Carpenter																	
Ollie L. Kridelbaugh			14															
Ollie L. Kridelbaugh			15															
William Eikenberry			16															
William Eikenberry			5	17														
Helen O. Reese			6	18														
William Eikenberry			7	19														
" "			8	20														
Helen O. Reese	Jane & Allen L. Dewey		9	21														
William Eikenberry	Jacob & Minnie Martens		10	22														
Elmer L. Hookin			11	23														
William Eikenberry			12	24														
Helen O. Reese			13	25														
Elmer L. Hookin	Mrs. J. Phillips & Chas. Shepherd	Outlot	A															
William Eikenberry	Carl L. Hoff	"	B															
			16															
			17															
			18															
			19															
			20															

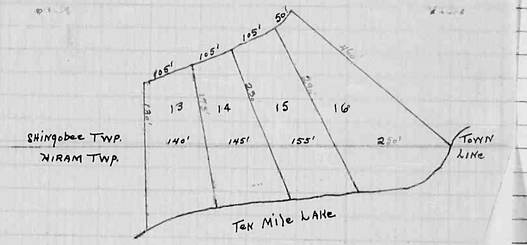

Lots 13 - 14 - 15 - 16 Charlton Beach

	Validations by School Districts as Equalized by Department of Taxation: District No. ..... Rate ..... Mills	District No. ..... Rate ..... Mills	District No. ..... Rate ..... Mills	District No. ..... Rate ..... Mills	Rate and Tax Less Homestead Exemption ..... Mills	State Tax on Non-Homestead ..... Mills	Total General Tax	Special Taxes				Total Taxes		Paid	When Paid	Number of Receipt	March Settlement 1945	June Settlement 1945	Penalty	November Settlement 1945	Penalty	Collections to First Monday in January 1947	Penalty	Delinquent on First Monday in January 1947	Penalty	Total Delinquent Tax and Penalty	Remarks
	Dollars	Dollars	Dollars	Dollars	$ cts.	$ cts.	$ cts.	$ cts.	$ cts.	$ cts.	$ cts.	$ cts.			Month Day Year			$ cts.	$ cts.	$ cts.	$ cts.	$ cts.	$ cts.	$ cts.	$ cts.	$ cts.	$ cts.	
1	20				304	14						318	1	PAID IN FULL	MAY 20 1946	5245		318										
2	30				456	20						476	2	PAID IN FULL	APR 15 1946	4289		476										
3	40				608	26						634	3	PAID IN FULL	MAY 20 1946	5245		634										
4	60				912	40						952	4	PAID IN FULL	MAY 13 1946	4896		952										
5	20				304	14						318	5	PAID IN FULL	JUN 4 1946	5815		318										
6	20				304	14						318	6	PAID IN FULL	JUL 16 1946	9510		318										
7	20				304	14						318	7	PAID IN FULL	MAY 20 1946	5245		318										
8	20				304	14						318	8	PAID IN FULL	JUN 4 1946	5815		318										
9	20				304	14						318	9	PAID IN FULL	JUL 16 1946	9510		318										
10	20				304	14						318	10	PAID IN FULL	JUL 12 1946	8921		318										
11	20				304	14						318	11	PAID IN FULL	APR 15 1946	4289		318										
12	20				304	14						318	12	PAID IN FULL	JUN 4 1946	5815		318										
13	20				304	14						318	13	PAID IN FULL	JUL 16 1946	9510		318										
14	8				122	06						128	14	PAID IN FULL	MAY 18 1946	4960		256										
15	8				122	06						128	15	PAID IN FULL	MAY 18 1946													
16													16															
17													17															
18	N.H. 346 Page Total				5260	238		Page Total				5498	18															
19													19															
20													20															
	H. 6146 N.H. 8573 14719 Grand Total				22,940	568		Grand Totals				22,962																

Assessment Roll and Tax List of Platted Real Property in the ..... of ....., Cass County, Minnesota, for Taxes for the Year 1945.

Platted Real Estate Assessed at 40 Per Cent of True and Full Value; Attached Machinery at 33⅓ Per Cent of True and Full Value, Homesteads, up to True and Full Value of $1000, Assessable at 25 Per Cent, Class 3C; Attached Machinery at 33⅓ Per Cent, Class 3; Remainder at 40 Per Cent, Class 4.

Form 5-C. Must be typed or printed.

IN WHOSE NAME ASSESSED	TO WHOM TRANSFERRED	DESCRIPTION OF PROPERTY: SUBDIVISION	Lot	Block	No. School District	Individual Homestead Yes or No	ASSESSOR'S VALUATION: True and Full Value of Lands Exclusive of Structures and Improvements (Dollars)	Structures & Improvements: True and Full Value of Buildings and Other Structures (Dollars)	True and Full Value of Machinery Permanently Attached to Real Estate (Dollars)	Total True and Full Value of Lands (Including all Structures, Improvements and Machinery) (Dollars)	Assessed Value at Homesteads up to $4,000 at 25 per cent Class 3C (Dollars)	Assessed Value of Machinery Permanently Attached (Not Included in Lands) per cent Class 3 (Dollars)	Assessed Value of Remainder at 40 per cent Class 4 (Dollars)	Total Assessed Value of Lands (Including all Structures, Improvements and Machinery) (Dollars)	EQUALIZED VALUES: Total Assessed Value as Equalized by the Board of Review (Dollars)	Total Assessed Value as Equalized by the County Board (Dollars)	Total Assessed Value as Equalized by the Department of Taxation (Dollars)	SOLD FOR TAXES
Agnes Erickson		Fairoaks	1	1														
Haley & Ruth Erickson			2	2														
Agnes Erickson			3	3														
Orval Beard			4	4														
			5	5														
			6	6														
Agnes Erickson			7	7														
			8	8														
			9	9														
			10	10														
			11	11														
			12	12														
	Henry & Agnes Erickson		13	13														
			14															
			15															
			16															
			17															
			18															
			19															
			20															

	VALUATIONS BY SCHOOL DISTRICTS AS EQUALIZED BY DEPARTMENT OF TAXATION: District No. ..... Rate ..... Mills (Dollars)	District No. ..... Rate ..... Mills (Dollars)	District No. ..... Rate ..... Mills (Dollars)	District No. ..... Rate ..... Mills (Dollars)	Rate and Tax Less Homestead Exemption ..... Mills ($ cts.)	State Tax on Non-Homestead ..... Mills ($ cts.)	TOTAL GENERAL TAX ($ cts.)	SPECIAL TAXES ($ cts.)	SPECIAL TAXES ($ cts.)	SPECIAL TAXES ($ cts.)	SPECIAL TAXES ($ cts.)	TOTAL TAXES ($ cts.)		PAID	WHEN PAID: Month Day Year	Number of Receipt	March Settlement 1945 (cts.)	June Settlement 1945 ($ cts.)	Penalty ($ cts.)	November Settlement 1945 ($ cts.)	Penalty ($ cts.)	Collections to First Monday in January 1947 ($ cts.)	Penalty ($ cts.)	Delinquent as First Monday in January 1947 ($ cts.)	Total Delinquent Tax and Penalty ($ cts.)	REMARKS
1														1														
2														2														
3														3														
4														4														
5														5														
6														6														
7														7														
8														8														
9														9														
10														10														
11														11														
12														12														
13														13														
14														14														
15														15														
16														16														
17														17														
18														18														
19														19														
20														20														

Assessment Roll and Tax List of Platted Real Property in the ..... of .....

Platted Real Estate Assessed at 40 Per Cent of True and Full Value; Attached Machinery at 33⅓ Per Cent of True and Full Value, Homesteads, up to True and Full Value of $4000, Assessable at 25 Per Cent, Class 3C; Attached Machinery at 33⅓ Per Cent, Class 3; Remainder at 40 Per Cent, Class 4.

Cass County, Minnesota, for Taxes for the Year 1945.

	IN WHOSE NAME ASSESSED	TO WHOM TRANSFERRED	DESCRIPTION OF PROPERTY: SUBDIVISION	Lot	Block	No. School District	Inflammable Homestead Yes or No	ASSESSOR'S VALUATION: STRUCTURES & IMPROVEMENTS: True and Full Value of Lands Exclusive of Structures and Improvements	True and Full Value of Buildings and Other Structures	True and Full Value of Machinery Permanently Attached to Real Estate	Total True and Full Value of Lands Including Improvements, Structures, and Machinery	Assessed Value of Homesteads up to $4000 at 25 Per Cent Class 3C	Assessed Value of Machinery Permanently Attached to Real Estate at 33⅓ per cent Class 3	Assessed Value of Remainder at 40 Per Cent Class 4	Total Assessed Value of Lands Including all Structures, Improvements and Machinery	EQUALIZED VALUES: Total Assessed Value as Equalized by the Board of Review	Total Assessed Value as Equalized by the County Board	Total Assessed Value as Equalized by the Department of Taxation	SOLD FOR TAXES
			Smoteys addition to walker					Dollars	Dollars	Dollars	Dollars	Dollars	Dollars	Dollars	Dollars	Dollars	Dollars	Dollars	
1	Anna C. Dallaire			1															
2	" " "			2															
3	" " "			3															
4	Vern J. Gillian	M. Hansen		4															
5	Anna C. Dallaire			5															
6	" " "			6															
7	" " "			7															
8	" " "			8															
9	" " "			9															
10	" " "			10															
11	" " "			11															
12	" " "			12															
13	" " "			13															
14	" " "			14															
15	" " "	G. M. Hoisington		15															
16	Anna C. Dallaire			16															
17																			
18																			
19																			
20																			

	VALUATIONS BY SCHOOL DISTRICTS AS EQUALIZED BY DEPARTMENT OF TAXATION: District No. ..... Rate ..... Mills	District No. ..... Rate ..... Mills	District No. ..... Rate ..... Mills	District No. ..... Rate ..... Mills	Rate and Tax Less Homestead Exemption ..... Mills	State Tax on Non-Homestead ..... Mills	TOTAL GENERAL TAX	SPECIAL TAXES				TOTAL TAXES	PAID	WHEN PAID	Number of Receipt	March Settlement 1945	June Settlement 1945	Penalty	November Settlement 1945	Penalty	Collection to First Monday in January 1947	Penalty	Delinquent on First Monday in January 1947	Penalty	Total Delinquent Tax and Penalty	REMARKS
	Dollars	Dollars	Dollars	Dollars	$ cts.	$ cts.	$ cts.	$ cts.	$ cts.	$ cts.	$ cts.	$ cts.		Month Day Year		cts.	$ cts.	$ cts.	$ cts.	$ cts.	$ cts.	$ cts.	$ cts.	$ cts.	$ cts.	
1													1													
2													2													
3													3													
4													4													
5													5													
6													6													
7													7													
8													8													
9													9													
10													10													
11													11													
12													12													
13													13													
14													14													
15													15													
16													16													
17													17													
18													18													
19													19													
20													20													

Assessment Roll and Tax List of Platted Real Property in the _____ of _____,

Platted Real Estate Assessed at 40 Per Cent of True and Full Value; Attached Machinery at 33⅓ Per Cent of True and Full Value, Homesteads, up to True and Full Value of $4000, Assessable at 25 Per Cent, Class 3C; Attached Machinery at 33⅓ Per Cent, Class 3; Remainder at 40 Per Cent/Class 4.

Cass County, Minnesota, for Taxes for the Year 1945.

	IN WHOSE NAME ASSESSED	TO WHOM TRANSFERRED	DESCRIPTION OF PROPERTY: SUBDIVISION	Lot	Block	No School District	Indicate Homestead Yes or No	ASSESSOR'S VALUATION: True and Full Value of Lands Exclusive of Structures and Improvements (Dollars)	STRUCTURES & IMPROVEMENTS: True and Full Value of Buildings and Other Structures (Dollars)	True and Full Value of Machinery Permanently Attached to Real Estate (Dollars)	Total True and Full Value of Structures, all Improvements and Machinery (Dollars)	Assessed Value of Homesteads (Not Exceeding $4000 per cent Class 3C) (Dollars)	Assessed Value of Machinery Permanently Attached to Real Estate at 33⅓ per cent Class 3 (Dollars)	Assessed Value of Homesteads as Equalized at 40 per cent Class 4 (Dollars)	Total Assessed Value of Lands Including all Structures, Improvements and Machinery (Dollars)	EQUALIZED VALUES: Total Assessed Value as Equalized by the Board of Review (Dollars)	Total Assessed Value as Equalized by the County Board (Dollars)	Total Assessed Value as Equalized by the Department of Taxation (Dollars)	SOLD FOR TAXES
1	Bedford Fort addn & Part of Slingsby's Island	Forne Peterson Estate		1															
2		Harold H. & Amelia F. Tillman		2															
3		~~Katherine R. Katherine R. Bedford~~		3															
4		Katherine R. Katherine R. Bedford		4															
5				5															
6																			
7																			
8																			
9																			
10																			
11																			
12																			
13																			
14																			
15																			
16																			
17																			
18																			
19																			
20																			

	VALUATIONS BY SCHOOL DISTRICTS AS EQUALIZED BY DEPARTMENT OF TAXATION: District No. ..... Rate ..... Mills (Dollars)	District No. ..... Rate ..... Mills (Dollars)	District No. ..... Rate ..... Mills (Dollars)	District No. ..... Rate ..... Mills (Dollars)	Rate and Tax Less Homestead Exemption ..... Mills ($ cts.)	State Tax on Non-Homestead ..... Mills ($ cts.)	TOTAL GENERAL TAX ($ cts.)	SPECIAL TAXES ($ cts.)	SPECIAL TAXES ($ cts.)	SPECIAL TAXES ($ cts.)	SPECIAL TAXES ($ cts.)	SPECIAL TAXES ($ cts.)	TOTAL TAXES ($ cts.)		PAID	WHEN PAID: Month Day Year	Number of Receipt	March Settlement 1946 (cts.)	June Settlement 1946 ($ cts.)	Penalty ($ cts.)	November Settlement 1946 ($ cts.)	Penalty ($ cts.)	Collections to First Monday in January 1947 ($ cts.)	Penalty ($ cts.)	Delinquent on First Monday in January 1947 ($ cts.)	Total Delinquent Tax and Penalty ($ cts.)	REMARKS
1														1															
2														2															
3														3															
4														4															
5														5															
6														6															
7														7															
8														8															
9														9															
10														10															
11														11															
12														12															
13														13															
14														14															
15														15															
16														16															
17														17															
18														18															
19														19															
20														20															