ASSESSMENT & TAX LIST

Rogers

1947

For Convenience of Auditor in Showing Boundaries of School Districts

Township No. 142 Range No. 27 Mer. P. M.

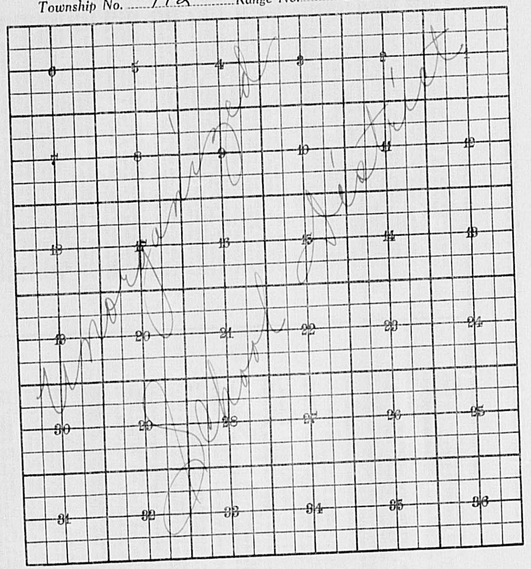

Returns Showing Grain Received in or Handled by Elevators, Warehouses and Mills in the ..... of ..... in the County of ..... for the Year Ending May 1, 1947.

NAMES OF OWNERS	ADDRESS	Bushels of Wheat	Bushels of Soy Beans	Bushels of Flax	Total No. of Bushels of Wheat, Soy Beans and Flax	★ Tax of ½ Mill per Bushel Dollars	Cts.	Bushels of Corn	Bushels of Barley	Bushels of Rye	Bushels of Oats	Bushels of Buckwheat	Bushels of all Other Grains	Total No. Bushels Corn, Barley, Rye, Oats, Buckwheat and all Other Grains	★ Tax of ½ Mill Per Bushel Dollars	Cts.	★ Total Tax Dollars	Cts.	REMARKS

Note ★ Assessors will not fill these Columns

DIRECTIONS TO ASSESSOR

OFFICE OF COUNTY AUDITOR,

CASS County, APR 15 1947.

Christ Stoll Assessor of the Town of Rogers

According to the requirements of law, I herewith deliver to you the Assessment Books for the said Town *of* Rogers *for the year 1947, containing a list of all Real Estate that has become subject to taxation since the Assessment of May 1, 1946, so far as the same have come to my knowledge from any source, and I hereby direct you to assess all Personal Property, and to make such changes in Real Estate as are required in the odd-numbered year, and make return thereof to me as required by the law prescribing your duties hereto annexed.*

A form of the return to be signed by you is appended in this book.

[illegible] County Auditor.

Extracts from Laws Relating to the Listing of Personal Property.

(Section Numbers Refer to Minnesota Statutes 1945)

Sec. 272.01. PROPERTY SUBJECT TO TAXATION. All real and personal property in this state, and all personal property of persons residing therein, * * * is taxable, except such as is by law exempt from taxation.

WHEN LISTED AND ASSESSED

Sec. 273.01 * * * Personal Property shall be listed and assessed annually with reference to its value on May 1, and if acquired on that day, shall be listed by or for the persons acquiring it.

Sec. 273.22. By whom listed. Personal Property shall be listed in the manner following:

1. Every person of full age and sound mind, being a resident of this state, shall list all of his *** personal property.

2. He shall also list separately, and in the name of his principal, all moneys and other personal property invested, loaned, or otherwise controlled by him as agent or attorney, ***.

3. The property of a minor, child or insane person shall be listed by his guardian, or by the person having such property in charge.

4. The property of a person for whose benefit it is held in trust, by the trustee; of the estate of a deceased person, by the executor or administrator.

5. The property of a corporation whose assets are in the hands of a receiver, by such receiver.

6. The property of a body politic or corporate, by the proper agent or officer thereof.

7. The property of a firm or company, by a partner or agent thereof.

8. The property of manufacturers and others in the hands of an agent, by such agent in the name of his principal, as merchandise.

Sec. 273.26. Where listed. Except as otherwise in this chapter provided, personal property shall be listed and assessed in the county, town, or district where owner, agent or trustee resides.

Sec. 273.27. Certain personal property; where listed. All household goods and furniture, including clocks, musical instruments, sewing machines, wearing apparel of members of the family, and all personal property used by the owner for personal and domestic purposes, or for the furnishing or equipment of the family residence, shall be listed and assessed in the district where the same is usually kept.

Sec. 273.29. Merchants and manufacturers. The personal property pertaining to the business of a merchant or of a manufacturer shall be listed in the town or district where his business is carried on ***.

Sec. 273.30. Farm property of non-resident. When the owner of livestock or other personal property connected with a farm does not reside thereon, the same shall be listed and assessed in the town or district, where the farm is situated. If the farm is situated in several towns or districts, it shall be listed and assessed in the town or district in which the principal place of business of such farm is located.

Sec. 273.32. Elevators, etc., on railroad. All elevators and warehouses, with the machinery and fixtures therein, situated upon the land of any railroad company which are not in good faith owned, operated and exclusively controlled by such company, shall be listed and assessed as personal property in the town or district where situated.

Sec. 273.33. Pipeline companies. Personal property of *** pipeline companies engaged in the business of transporting natural gas, gasoline, or other petroleum products *** shall be listed and assessed in the county, town, or district where the same is usually kept.

Sec. 273.36. Personal property of electric light and power companies in cities and villages. Personal property of electric light and power companies having a fixed situs in any city, village, or borough in this state shall be listed and assessed where situated ***.

Sec. 273.37. Personal property of electric light and power companies outside of cities and villages. Personal property, other than personal property lying inside of the corporate limits of any city of the first class, of electric light and power companies, and other individuals and partnerships supplying electric power, having a fixed situs outside of the corporate limits of villages, cities, and boroughs, shall be listed with and assessed by the commissioner of taxation in the county where situated.

Sec. 273.23. Merchants; Consignees. Every merchant required to list his property shall state also the value of his property pertaining to his business as a merchant. No consignee shall be required to list for taxation any property the product of this state, nor the value of any property consigned to him from any other place for the sole purpose of being stored or forwarded, if he has no interest in such property, and derives no profit from its sale.

Sec. 273.24. Manufacturers. Every manufacturer required to list his property shall state also the value of all articles purchased, received, or otherwise held for the purpose of being used, in whole or in part, in any process of manufacturing, combining, rectifying or refining. Every manufacturer and person owning a manufacturing establishment of any kind shall list, as part of his manufacturer's stock, the value of all engines, machinery, tools, and implements used or designed to be used in any such process, except such fixtures as have been considered real property.

Sec. 273.44. Estates of decedents. The personal property of the estate of a deceased person shall be listed and assessed at the place of listing at the time of his death.

Sec. 273.45. Persons under Guardianship. The personal property of a minor under guardianship shall be listed and assessed where the guardian resides and of every other person under guardianship, where the ward resides.

Sec. 273.46. Assignees and receivers. Personal property in the hands of an assignee or receiver shall be listed and assessed at the place of listing before his appointment.

Sec. 273.47. Property moved between May and July. The owner of personal property removing from one county, town, or district to another between May 1 and July 1, shall be assessed in either in which he is first called upon by the assessor. A person moving into this state from another state between said dates shall list the property owned by him on May 1 of such year in the county, town, or district in which he resides, unless he shall make it appear to the assessor that he is held for tax of the current year on the property in another state.

Sec. 273.48. Where listed in case of doubt. In case of doubt as to the proper place of listing personal property or where it cannot be listed as in this chapter provided, if between places in the same county, the place for listing and assessing shall be determined by the county board of equalization; and if between different counties, or places in different counties, by the Commissioner of Taxation***.

Sec. 273.25. Lists to be verified. Every person required to list property for taxation shall make out and deliver to the assessor, upon blanks furnished by him, a verified statement of all personal property owned by him on May 1 of the current year. He shall also make separate statements in like manner of all personal property in his possession or under his control which *** he is required to list for taxation as agent or attorney, guardian, parent, trustee, executor, administrator, receiver, accounting officer, partner, factor, or in any other capacity ***.

Sec. 273.65. Examination under oath. Whenever the assessor shall be of the opinion that the person listing property for himself, or for any other person, company, or corporation, has not made a full, fair, and complete list thereof, he may examine such person under oath in regard to the amount of the property he is required to list; and, if such person shall refuse to make full discovery under oath, the assessor may list the property of such person or his principal according to his best judgment and information.

Sec. 273.68. Failure to obtain list. In case of failure to obtain a statement of personal property, the assessor shall ascertain the amount of value of such property, and assess the same at such amount as he believes to be the true value thereof. When requested, he shall sign and deliver to the person assessed a copy of the statement showing the valuation of the property so listed.

Sec. 273.20. Assessor may enter dwellings, etc. Any officer authorized by law to assess property for taxation may, when necessary to the proper performance of his duties, enter any dwelling house, building, or structure, and view the same and the property therein.

Sec. 620.05. False statement regarding taxes. Every person who, in making any statement, oral or written, which is required or authorized by law to be made as a basis of imposing or reducing any tax or assessment, who shall wilfully make any statement as to any material matter which he knows to be false, shall be guilty of a gross misdemeanor.

Sec. 273.13. Classification of property—Subdivision 1. How classified. All real and personal property subject to a general property tax and not subject to any gross earnings or other lieu tax is hereby classified for purposes of taxation as provided by this section.

Subdivision 2. Class 1. Iron ore whether mined or unmined shall constitute Class one and shall be valued and assessed at fifty (50) per cent of its true and full value. If unmined, it shall be assessed with and as a part of the real estate in which it is located, but at the rate aforesaid. Iron ore which either (a) is mined by underground methods and placed in stockpiles subsequent to August 1 of a calendar year and prior to the next succeeding May 1, and which contains phosphorus in excess of .180 per cent, dried analysis, or which is classified by the iron ore trade as silicious, Manganiferous, Mesabi Bessemer, or Mesabi non-Bessemer ore, or (b) is mined by open pit methods, and in accordance with good engineering and metallurgical practice, requires concentration other than crushing or screening or both to make it suitable for commercial blast furnace use, and which is so concentrated and placed in stockpile subsequent to August 1 of a calendar year and prior to the next succeeding May 1 for two taxable years after being mined only, shall be listed and assessed in the taxing district where mined at the same amount per ton as it would be assessed if still unmined, and thereafter such ore in stockpiles shall be valued and assessed as mined iron ore, as otherwise provided by law. The real estate in which iron ore is located, other than the ore, shall be classified and assessed in accordance with the provisions of classes three, three "b," and four, as the case may be. In assessing any tract or lot of real estate in which iron ore is known to exist the assessable value of the ore exclusive of the land in which it is located, and the assessable value of the land exclusive of the ore shall be determined and set down separately and the aggregate of the two shall be assessed against the tract or lot.

Class 1a. All direct products of the blast and open hearth furnaces that are utilized in the form produced and are not further processed, shall constitute class 1a and shall be valued and assessed at 15 per cent of the full and true value thereof.

Subdivision 3. Class 2. All household goods and furniture, including clocks, musical instruments, sewing machines, wearing apparel of members of the family and all personal property actually used by the owner for personal and domestic purposes, or for the furnishing or equipment of the family residence, shall constitute class two and shall be valued and assessed at 25 per cent of the full and true value thereof.

Subdivision 4. Class 3. All agricultural products, except as provided by class three "a," and class three "d," stocks of merchandise of all sorts together with the furniture and fixtures used therewith, manufacturers' materials and manufactured articles, all tools, implements and machinery, whether fixtures or otherwise, except as provided by class three "d" and all real estate, which is rural in character and devoted or adaptable to rural but not necessarily agricultural use, except as provided by classes one and three "b" hereof, shall constitute class three and shall be valued and assessed at 33⅓ per cent of the true and full value thereof.

Subdivision 5. Class 3a. All agricultural products in the hands of the producer shall constitute class three "a" and shall be valued and assessed at 10 per cent of full and true value thereof.

* * *

Subdivision 8. Class 3d. Livestock, poultry, all horses, mules, and asses used exclusively for agricultural purposes, all agricultural tools, implements, and machinery used by the owner in any agricultural pursuit shall constitute class three "d" and shall be valued and assessed at 20 per cent of the full and true value thereof.

Subdivision 9. Class 4. All property not included in the preceding classes shall constitute class four and shall be valued and assessed at forty (40) per cent of the full and true value thereof.

Section 273.03, Minnesota Statutes 1945. **Assessment;** Mode. The county auditor shall annually provide the necessary assessment books and blanks at the expense of the county, for and to correspond with each assessment district. He shall make out, in the real property assessment book, complete lists of all lands or lots subject to taxation, showing the names of the owners, if to him known, and, if unknown so stated opposite each tract or lot, the number of acres, and the lots or parts of lots or blocks, included in each description of property. ***

The assessors shall meet at the office of the county auditor *on a day to be fixed by the Commissioner of Taxation* for the purpose of receiving instructions as to their duties under the laws of the state. ***

INDEX TO SECTIONS

SECTION	PAGE
Sec. 1	
" 2	
" 3	
" 4	
" 5	
" 6	
" 7	
" 8	
" 9	
" 10	
" 11	
" 12	
" 13	
" 14	
" 15	
" 16	
" 17	
" 18	
" 19	
" 20	
" 21	
" 22	
" 23	
" 24	
" 25	
" 26	
" 27	
" 28	
" 29	
" 30	
" 31	
" 32	
" 33	
" 34	
" 35	
" 36	

For Convenience of Auditor in Showing Boundaries of School Districts

Township No. 142 *Range No.* 27 *Mer. P. M.*

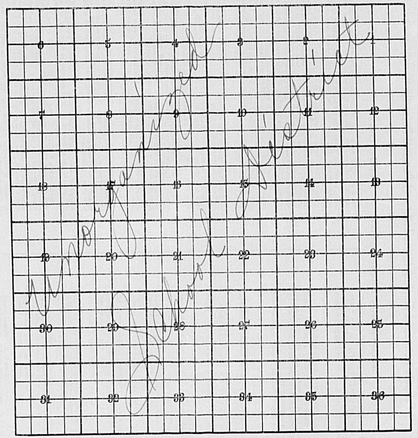

Returns Showing Grain Received in or Handled by Elevators, Warehouses and Mills in the ..... of ..... in the County of ..... for the Year Ending May 1, 1947.

BLISS-SILKS COMPANY, MINNEAPOLIS

NAMES OF OWNERS	ADDRESS	Bushels of Wheat	Bushels of Soy Beans	Bushels of Flax	Total No. of Bushels of Wheat, Soy Beans and Flax	★ Tax of ½ Mill per Bushel Dollars	Cts.	Bushels of Corn	Bushels of Barley	Bushels of Rye	Bushels of Oats	Bushels of Buckwheat	Bushels of all Other Grains	Total No. Bushels Corn, Barley, Rye, Oats, Buckwheat, and all Other Grains	★ Tax of ½ Mill Per Bushel Dollars	Cts.	★ Total Tax Dollars	Cts.	REMARKS

Note ★ Assessors will not fill these Columns

List of Lands in the Town of Rogers, County of Cass, Minn., for the Year 1947, Which have Become Homesteads or Ceased to be Homesteads

SINCE THE LAST REAL ESTATE ASSESSMENT DATE

Form 214 Miller-Davis Company, Minneapolis. State Form No. 67

LANDS BECOMING HOMESTEADS

NAME OF OWNER	School District	DESCRIPTION OF PROPERTY: SUBDIVISION	Sec. or Lot	Town or Block	Range	Number of Acres of Land: Acres	100ths
H. F. Anderson	UN	All of S 3/2 of SE 7 lying E of Crow Wing River	27	142	27	3	✓

LANDS CEASING TO BE HOMESTEADS

NAME OF OWNER	School District	DESCRIPTION OF PROPERTY: SUBDIVISION	Sec. or Lot	Town or Block	Range	Number of Acres of Land: Acres	100ths	
Julius Brattkreutz	UN	Lot 1	27	142	27	58		✓
Mrs. Alfred Anderson	UN	N.E 1/4 of N.E 1/4 Lot 2	6	142	27	38	40	✓
" "	UN	S.W 1/4 of N.E 1/4	6	142	27	40		✓
Frank A. Rob. Rosen	UN	S.W 1/4 of N.E 1/4	7	142	27	40		✓
Harvey W. & Beulah Henshaw	UN	S.W 1/4 of N.E 1/4	8	142	27	40		✓
" " "	UN	N.E 1/4 of N.W 1/4	8	142	27	40		✓
" " "	UN	S.E 1/4 of N.W 1/4	8	142	27	40		✓
" " "	UN	E 1/2 of S.W 1/4 of N.W 1/4	5	142	27	20		✓
" " "	UN	S.W 1/4 of S.W 1/4	5	142	27	40		✓
" " "	UN	N.W 1/4 of N.W 1/4	8	142	27	40		✓

List of Lands in the ..... of ....., County of ....., Minn., for the Year 19....., Which have Become Homesteads or Ceased to be Homesteads

SINCE THE LAST REAL ESTATE ASSESSMENT DATE

Form 214 Miller-Davis Company, Minneapolis. State Form No. 67

LANDS BECOMING HOMESTEADS

NAME OF OWNER	School District	DESCRIPTION OF PROPERTY: SUBDIVISION	Sec. or Lot	Town or Block	Range	Number of Acres of Land: Acres	100ths

LANDS CEASING TO BE HOMESTEADS

NAME OF OWNER	School District	DESCRIPTION OF PROPERTY: SUBDIVISION	Sec. or Lot	Town or Block	Range	Number of Acres of Land: Acres	100ths

List of Lands in the Town of Rogers, County of Cass, Minn., for the Year 1947, Which have Become Homesteads or Ceased to be Homesteads

SINCE THE LAST REAL ESTATE ASSESSMENT DATE

Form 254 Miller-Davis Company, Minneapolis, State Form No. 67

LANDS BECOMING HOMESTEADS								LANDS CEASING TO BE HOMESTEADS							
NAME OF OWNER	School District	DESCRIPTION OF PROPERTY		Sec. or Lot	Town or Block	Range	Number of Acres of Land	NAME OF OWNER	School District	DESCRIPTION OF PROPERTY		Sec. or Lot	Town or Block	Range	Number of Acres of Land
		SUBDIVISION					Acres 100ths			SUBDIVISION					Acres 100ths

INCREASE OR DECREASE in Value of Property Heretofore Assessed, by the Erection or Destruction of Buildings or Structures Thereon

Platted Property Assessed at 40 Per Cent of True and Full Value. (Homesteads up to $4,000 True and Full Value 25 Per Cent.)

Unplatted Property Assessed at 33⅓ Per Cent of True and Full Value. (Homesteads up to $4,000 True and Full Value 20 Per Cent.)

FORM 3 MILLER-DAVIS COMPANY, MINNEAPOLIS

NAMES OF PROPERTY OWNERS	DESCRIPTION		Sec. or Lot	Town or Block	Rng.	True and Full Value of Structures worth more than $100 each Dollars	KIND OF STRUCTURES	Assessed Value of Additional Structures Dollars	Reduction of Assessed Value on Account of Loss occasioned by Fire, Flood or otherwise Dollars
Julius & Genevieve Breitbarth	Lot 4	22	142	27		100	1 Cabin	33 ✓	
Alfred H. Geise.	Lot 2	20	142	27		200	1 Mess Hall	67 ✓	
Theo. & Mathilda Blum.	Lot 3	17	142	27		100	1 Cabin.	33 ✓	
H. F. Anderson.		27	142	27		150	2 Cabins	50 ✓	
Joseph R. Cusack.	Lot 5	18	142	27		150	2 Cabins	50 ✓	

INCREASE OR DECREASE in Value of Property Heretofore Assessed, by the Erection or Destruction of Buildings or Structures Thereon

Platted Property Assessed at 40 Per Cent of True and Full Value.
(Homesteads up to $4,000 True and Full Value 25 Per Cent.)

Unplatted Property Assessed at 33⅓ Per Cent of True and Full Value.
(Homesteads up to $4,000 True and Full Value 20 Per Cent.)

FORM 5 MILLER-DAVIS COMPANY, MINNEAPOLIS

NAMES OF PROPERTY OWNERS	DESCRIPTION	Sec. or Lot	Town or Block	Rng.	True and Full Value of Structures Under Usual Plan each Dollars	KIND OF STRUCTURES	Assessed Value of Additional Structures Dollars.	Reduction of Assessed Value on Account of Loss occasioned by Fire, Flood or otherwise Dollars

REAL PROPERTY BECOMING SUBJECT TO TAXATION SINCE THE LAST PREVIOUS ASSESSMENT OR OMITTED FROM ASSESSMENT ROLLS THE PREVIOUS YEARS.

Assessment of Taxable Real Property in the Twp. of Rogers, County of Lac, Minn., for the Year 1947.

Form 316 MILLER-DAVIS COMPANY, MINNEAPOLIS

	NAME OF OWNER	School District	DESCRIPTION OF PROPERTY: SUBDIVISION	Sec. or Lot	Twp. of Block	Rng.	Number of Acres of Land: Acres	100ths	Indicates Homestead Tax or No	Indicates Agricultural Tax or No	BY WHOM VALUED	TRUE AND FULL VALUATIONS: LAND Exclusive of Structures and Improvements Dollars	BUILDINGS and Other Structures Dollars	MACHINERY Permanently Attached to Real Estate Dollars	TOTAL True and Full Value Dollars	ASSESSED VALUATIONS: RURAL: Homestead Up to $4,000 20% Dollars	RURAL: Over $4,000 and Non-Homestead 33⅓% Dollars	ALL OTHER: Homestead Up to $4,000 25% Dollars	ALL OTHER: Over $4,000 and Non-Homestead 40% Dollars	MACHINERY Permanently Attached to Real Estate 33⅓% Dollars	TOTAL ASSESSED VALUE Dollars	FINAL EQUALIZED VALUE Dollars	
											State												
											County												
											Local												
	Reinhold & Emma A. Lange		Lot 2	28	43	27	26				Assessor	150			150		60					✓	1
											State												
											County												
											Local												
2	" "		St's of NE's lost to U.S.		"	"	30.07				Assessor	150			150		50					✓	2
											State												
											County												
											Local												
3											Assessor												3
											State												
											County												
											Local												
4											Assessor												4
											State												
											County												
											Local												
5											Assessor												5
											State												
											County												
											Local												
6											Assessor												6
											State												
											County												
											Local												
7											Assessor												7
											State												
											County												
											Local												
8											Assessor												8
											State												
	Total Value as Equalized by										County												
											Local												
	Total Value as Assessed by										Assessor												

Assessment of

Form 334 BYLAR-SAVIN COMPANY, MINNEAPOLIS

	NAME OF OWNER
1	
2	
3	
4	
5	
6	
7	
8	

Treasurer's Office, Cass County, Minnesota

RECEIVED ~~this the first Monday~~ *(being the* 5th. *day) of January, A. D. 1948, of* L. C. Peterson *, Auditor of said County, Minnesota,* ~~*the Tax List*~~ *of all Taxable Real and Personal Property in the* Town *of* Rogers *in said County for the year A. D. 1947, as specified above and amounting to* ..... *Dollars* 100

Paul A. Jewell
County Treasurer.

JAN - 3 1949 *194*

Office of ~~County Treasurer~~, Cass County, Minnesota

To L. C. Peterson *,* ~~*County Auditor:*~~

Sir:—I herewith return to you the Tax List for the Town *of* Rogers *in said County for the year 1947, heretofore received from you. I certify that I have compared the same with the duplicate receipts in your office, and have written opposite the amount of each tax so receipted the words "First Quarter Paid", "Second Quarter Paid", "Third Quarter Paid", or "Paid in full" as the case may be, and the number of my receipt given in discharge of the tax, and each tract or lot of real property against which the taxes remain unpaid as delinquent for said year.*

Yours respectfully,

Paul A. Jewell
County Treasurer.

Auditor's Office, Cass County, Minnesota

I, ... *Auditor of said County, and State of Minnesota, do hereby certify that the following is a correct list of the Taxes levied on the Real and Personal Property in the* ..... *of* ..... *for the year 1947.*

WITNESS my hand and official seal, the ..... *day of* ..... *1948.*

(SEAL) ..... *County Auditor.*

Auditor's Office, Cass County, Minnesota

..... *194*

I hereby certify that on the first Monday in January 1949, I received of ..... *County Treasurer, the Tax List of the* ..... *of* ..... *in said County for the year 1947; that I have compared the said list with the Statements receipted for by said Treasurer, which are on file in my office, and that each tract or lot of real property therein against which the taxes, or any part thereof, remains unpaid are delinquent for said year.*

(SEAL) ..... *County Auditor.*

Assessment of

Form 334 MILLER-DAVIS COMPANY, MINNEAPOLIS

NAME OF OWNER

TABULAR SCHEDULE OF VALUATIONS,

LEVIED IN THE Township OF Pogue

	School District No.	VALUATION BY SCHOOL DISTRICTS: Dollars	Dollars	Value of Lands other than Town Lots including Structures	Town and City Lots including Structures thereon	Personal Property	Total Value of all Property except Money and Credits	RATE OF STATE TAXES: State Rev.	State Sch'l	Tchr. Ins.	State Debt	Total Rate of State Tax
		Dollars	Dollars	Dollars	Dollars	Dollars	Dollars	Mills	Mills	Mills	Mills	Mills
1	Un			6746	2748	1866	11,360					30.2
2											N.4. 40.7	7.09
3				Rural	Urban	P. P.	Total					
				9494	—	1866	11,360					
4	Val. R.E. 11. N.14 P.P.		2192 7302 1866									
5			11,360									
6												
7												
8												

	RATE OF COUNTY TAXES: Rev.	R. & B.	Welfare	Bonds and Int.			Total Rate of County Tax	RATE OF TOWN TAXES: Rev.	R. & B.	Drag Tax	State Loan	Fire	Tel			Total Rate of Town Tax
	Mills	Mills	Mills	Mills	Mills	Mills	Mills	Mills	Mills	Mills	Mills	Mills	Mills	Mills	Mills	Mills
1	22.	7.2	48.	18.			95.2	8.8	15.	1.		5.	5.			34.8
2																
3																
4																
5																
6																
7																
8																

RATES AND TAXES

COUNTY OF CASS, STATE OF MINNESOTA

	RATE OF SCHOOL TAXES: Local 1 Mill	Special Mills	~~Special Loan~~ Dif. Mills	Transp. Mills	C.O. Mills	B.&B. Mills	Total Rate of Sch'l Tax Mills	Total Rate of all Taxes Mills	TAXES LEVIED: LOCAL 1 MILL AND SPECIAL SCHOOL TAXES BY DISTRICTS: Local 1 Mill	Special	Dif. ~~Special Loan~~	Transp.	C.O.	Brd.	Total School Taxes	ALL OTHER TAXES: FUNDS	Rate	Amounts
	Mills	Mills	Mills	Mills	Mills	Mills	Mills	Mills										
1	1.	15.	15.	1.8	5.	27.1	64.9	197.92	675	10119	10119	1214	3373	18282	43782	State Revenue,		3760
2	1.	30.	15.	1.8	5.	27.1	79.9	222.07	461	13842	6921	830	2307	12504	36865	State School,		3447
3																Teachers Insurance,		
4																State Debt—Non-Homestead,		
5																State Debt—Homestead,		
6																County Revenue,		24992
7																County Road and Bridge,		8179
8									1136	23961	17040	2044	5680	30786	80647	County Welfare,		54528
																Bonds and Interest		20493
																Town Revenue,		9997
																Town Road and Bridge,		17040
																Town Drag,		1136
																Town State Loan,		
																Fire		5680
																Telephone		5680
																School Local 1 Mill,		1136
																School Special,		23961
																School State Loan,		17040
																Dif.		2044
																Transp.		5680
																C.O.		30786
																B.&B.		80647
																		235534
																		R.E. 1950.36
																		P.P. 404.98
																		2355.34

Total Levy, $ 2355.34

Total Number of deres

State of Minnesota, } ss
COUNTY OF CASS

I, J. C. Pierson, Auditor of said County and State aforesaid, do hereby certify that the foregoing is a true and correct Schedule, showing the valuation of all the taxable property, in the 27 of Pogue in said County, the several rates of Taxation and Levies of the several Tax Funds levied thereon for the year A. D. 1917

Witness my hand and official seal, this 16 day of Dec A. D. 1917

J. C. Pierson
Auditor.

SEAL.

Assessment Roll and Tax List of Real Property in the Town of Rogers, Cass County, Minnesota, for Taxes for the Year 1947.

FORM 4 CD MILLER-DATA COMPANY, MINNEAPOLIS

	IN WHOSE NAME ASSESSED	TO WHOM TRANSFERRED	DESCRIPTION OF PROPERTY: SUBDIVISION	Sec. or Lot	Town or Block	Rng.	Number of Acres of Land: Acres	Tenths	No. School District	Indicate Homestead Tax by No.	Indicate Agricultural Tax by No.	TRUE AND FULL VALUATIONS: LAND Exclusive of Structures and Improvements (Dollars)	BUILDINGS and Other Structures (Dollars)	MACHINERY Permanently Attached to Real Estate (Dollars)	TOTAL True and Full Value (Dollars)	ASSESSED VALUATIONS: RURAL: Homestead Up to $4,000 20% (Dollars)	RURAL: Over $4,000 and Non-Homestead 33⅓% (Dollars)	ALL OTHER: Homestead Up to $4,000 25% (Dollars)	ALL OTHER: Over $4,000 and Non-Homestead 40% (Dollars)	MACHINERY Permanently Attached to Real Estate 33⅓% (Dollars)	TOTAL ASSESSED VALUE (Dollars)	Total Assessed Value as Equalized by the Board of Review (Dollars)	FINAL EQUALIZED VALUE (Dollars)
1	U. S. of America		~~NE¼ of NE¼~~ Lot 1	1	142	27			Un														
2	U. S. of America		~~NW¼ of NE¼~~ " 2																				
3			~~SW¼ of NE¼~~																				
4	U. S. of America		~~SE¼ of NE¼~~ " 10																				
5																							
6	U. S. of America		~~NE¼ of NW¼~~ " 3																				
7	U. S. of America		~~NW¼ of NW¼~~ " 4																				
8	U. S. of America		SW¼ of NW¼																				
9	U. S. of America		~~SE¼ of NW¼~~ " 5																				
10																							
11	U. S. of America		~~NE¼ of SW¼~~ " 6																				
12	U. S. of America		NW¼ of SW¼																				
13	U. S. of America		SW¼ of SW¼																				
14	U. S. of America		SE¼ of SW¼																				
15																							
16	U. S. of America		~~NE¼ of SE¼~~ " 9																				
17	U. S. of America		~~NW¼ of SE¼~~ " 7																				
18			SW¼ of SE¼																				
19	H. L. Company	State of Minnesota	~~SE¼ of SE¼~~ " 8				~~40~~	~~75~~															
20																							
							40	75															

	SOLD FOR TAXES	VALUATIONS BY SCHOOL DISTRICTS AS EQUALIZED BY DEPARTMENT OF TAXATION: District No.... Rate.... Mills (Dollars)	District No.... Rate.... Mills (Dollars)	District No.... Rate.... Mills (Dollars)	District No.... Rate.... Mills (Dollars)	District No.... Rate.... Mills (Dollars)	District No.... Rate.... Mills (Dollars)	Tax including State Homestead ....Mills ($ cts.)	State Tax on Non-Homestead ....Mills ($ cts.)	SPECIAL TAXES ($ cts.)	TOTAL TAXES ($ cts.)		PAID	WHEN PAID: Month	Day	Year	Number of Receipt	March Settlement 1948 ($ cts.)	June Settlement 1948 ($ cts.)	Penalty ($ cts.)	November Settlement 1948 ($ cts.)	Penalty ($ cts.)	Collections to Final Monday in January 1949 ($ cts.)	Penalty ($ cts.)	Delinquent on First Monday in January 1949 ($ cts.)	Total Delinquent Tax and Penalty ($ cts.)	REMARKS
1												1															
2												2															
3												3															
4												4															
5												5															
6												6															
7												7															
8												8															
9												9															
10												10															
11												11															
12												12															
13												13															
14												14															
15												15															
16												16															
17												17															
18												18															
19												19															
20												20															

Assessment Roll and Tax List of Real Property in the Town of Rogers, Cass County, Minnesota, for Taxes for the Year 1947.

Form 4 CD. MILLER-DAVIS COMPANY, MINNEAPOLIS

	IN WHOSE NAME ASSESSED	TO WHOM TRANSFERRED	DESCRIPTION OF PROPERTY: SUBDIVISION	Sec. or Lot	Town or Block	Rng.	Number of Acres of Land: Acres	1/10ths	No. School District	Indicate Rural Tax as Ru	Indicate Agricultural Tax as Ag	TRUE AND FULL VALUATIONS: LAND Exclusive of Structures and Improvements (Dollars)	BUILDINGS and Other Structures (Dollars)	MACHINERY Permanently Attached to Real Estate (Dollars)	TOTAL True and Full Value (Dollars)	ASSESSED VALUATIONS: RURAL: Homestead Up to $4,000 20% (Dollars)	RURAL: Over $4,000 and Non-Homestead 33⅓% (Dollars)	ALL OTHER: Homestead Up to $4,000 25% (Dollars)	ALL OTHER: Over $4,000 and Non-Homestead 40% (Dollars)	MACHINERY Permanently Attached to Real Estate 33⅓% (Dollars)	TOTAL ASSESSED VALUE (Dollars)	Total Assessed Value as Equalized by the Board of Review (Dollars)	FINAL EQUALIZED VALUE (Dollars)
1	U. S. of America		~~NE¼ of NE¼~~ Lot 1	2	142	27			Un														
2	State of Minnesota		~~NW¼ of NE¼~~ " 2																				
3	State of Minnesota		SW¼ of NE¼																				
4	U. S. of America		SE¼ of NE¼																				
5																							
6	Richard Wagner		~~NE¼ of NW¼~~ " 3				38	07															
7	State of Minnesota		~~NW¼ of NW¼~~ " 4																				
8	U. S. of America		SW¼ of NW¼																				
9	U. S. of America		SE¼ of NW¼																				
10																							
11	U. S. of America		NE¼ of SW¼																				
12	State of Minnesota		NW¼ of SW¼																				
13	U. S. of America		SW¼ of SW¼																				
14	U. S. of America		SE¼ of SW¼																				
15																							
16	U. S. of America		NE¼ of SE¼																				
17	U. S. of America		NW¼ of SE¼																				
18	U. S. of America		SW¼ of SE¼																				
19	U. S. of America		SE¼ of SE¼																				
20																							
							38	07															

	SOLD FOR TAXES	VALUATIONS BY SCHOOL DISTRICTS AS EQUALIZED BY DEPARTMENT OF TAXATION: District No. Rate ... Mills (Dollars)	District No. Rate ... Mills (Dollars)	District No. Rate ... Mills (Dollars)	District No. Rate ... Mills (Dollars)	District No. Rate ... Mills (Dollars)	Tax including State Homestead ... Mills ($ cts.)	State Tax on Non-Homestead 4.27 Mills ($ cts.)	SPECIAL TAXES ($ cts.)	TOTAL TAXES ($ cts.)		PAID	WHEN PAID: Month Day Year	Number of Receipt	March Settlement 1948 ($ cts.)	June Settlement 1948 ($ cts.)	Penalty ($ cts.)	November Settlement 1948 ($ cts.)	Penalty ($ cts.)	Collections to First Monday in January 1949 ($ cts.)	Penalty ($ cts.)	Delinquent on First Monday in January 1949 ($ cts.)	Total Delinquent Tax and Penalty ($ cts.)	REMARKS
1											1													
2											2													
3											3													
4											4													
5											5													
6		31					6 14	14		6 28	6	PAID IN FULL	JUN 4 1948	6887		6 28								
7											7													
8											8													
9											9													
10											10													
11											11													
12											12													
13											13													
14											14													
15											15													
16											16													
17											17													
18											18													
19											19													
20											20													
		31					6 14	14		6 28														

Assessment Roll and Tax List of Real Property in the Town of Rogers, Cass County, Minnesota, for Taxes for the Year 1947.

Form 4 CD MILLER-DAVIS COMPANY, MINNEAPOLIS

	IN WHOSE NAME ASSESSED	TO WHOM TRANSFERRED	DESCRIPTION OF PROPERTY: SUBDIVISION	Sec. or Lot	Town or Block	Rng.	Number of Acres of Land: Acres	Hundredths	No. School District	Indicate Homestead by Ha	Indicate Agricultural by Ag Ha	TRUE AND FULL VALUATIONS: LAND Exclusive of Structures and Improvements	BUILDINGS and Other Structures	MACHINERY Permanently Attached to Real Estate	TOTAL True and Full Value	ASSESSED VALUATIONS: RURAL: Homestead Up to $4,000 20%	Over $4,000 and Non-Homestead 33⅓%	ALL OTHER: Homestead Up to $4,000 25%	Over $4,000 and Non-Homestead 40%	MACHINERY Permanently Attached to Real Estate 33⅓%	TOTAL ASSESSED VALUE	Total Assessed Value as Equalized by the Board of Review	FINAL EQUALIZED VALUE
												Dollars	Dollars	Dollars	Dollars	Dollars	Dollars	Dollars	Dollars	Dollars	Dollars	Dollars	Dollars
1	U. S. of America		~~NE¼ of NE¼~~ Lot 1	2	142	27			Un														
2	U. S. of America		~~NW¼ of NE¼~~ " 2																				
3	U. S. of America		SW¼ of NE¼																				
4	U. S. of America		SE¼ of NE¼																				
5																							
6	U. S. of America		~~NE¼ of NW¼~~ " 3																				
7	U. S. of America		~~NW¼ of NW¼~~ " 4																				
8	U. S. of America		SW¼ of NW¼ less Ry Rt Way																				
9	U. S. of America		SE¼ of NW¼																				
10																							
11	U. S. of America		NE¼ of SW¼ less Ry Rt Way																				
12	U. S. of America		NW¼ of SW¼ " "																				
13	U. S. of America		SW¼ of SW¼																				
14	U. S. of America		SE¼ of SW¼ " "																				
15																							
16	U. S. of America		NE¼ of SE¼																				
17	U. S. of America		NW¼ of SE¼																				
18	U. S. of America		SW¼ of SE¼ less Ry Rt Way																				
19	U. S. of America		SE¼ of SE¼																				
20																							

	SOLD FOR TAXES	VALUATIONS BY SCHOOL DISTRICTS AS EQUALIZED BY DEPARTMENT OF TAXATION: District No. ..... Rate ..... Mills	District No. ..... Rate ..... Mills	District No. ..... Rate ..... Mills	District No. ..... Rate ..... Mills	District No. ..... Rate ..... Mills	District No. ..... Rate ..... Mills	Tax including State Homestead ..... Mills	State Tax on Non-Homestead ..... Mills	SPECIAL TAXES	TOTAL TAXES		PAID	WHEN PAID: Month	Day	Year	Number of Receipt	March Settlement 1948	June Settlement 1948	Penalty	November Settlement 1948	Penalty	Collections to First Monday in January 1949	Penalty	Delinquent on First Monday in January 1949	Total Delinquent Tax and Penalty	REMARKS
		Dollars	Dollars	Dollars	Dollars	Dollars	Dollars	$ cts.	$ cts.	$ cts.	$ cts.							$ cts.	$ cts.	$ cts.	$ cts.	$ cts.	$ cts.	$ cts.	$ cts.	$ cts.	$ cts.	
1												1																
2												2																
3												3																
4												4																
5												5																
6												6																
7												7																
8												8																
9												9																
10												10																
11												11																
12												12																
13												13																
14												14																
15												15																
16												16																
17												17																
18												18																
19												19																
20												20																

Assessment Roll and Tax List of Real Property in the Town of Rogers, Cass County, Minnesota, for Taxes for the Year 1947.

Form 4 CD. ALLEN-DAVIS COMPANY, MINNEAPOLIS

		DESCRIPTION OF PROPERTY							TRUE AND FULL VALUATIONS				ASSESSED VALUATIONS																											
													RURAL				ALL OTHER																							
IN WHOSE NAME ASSESSED	TO WHOM TRANSFERRED	SUBDIVISION	Sec. or Lot	Town or Block	Rng.	Number of Acres of Land: Acres	Number of Acres of Land: 10ths	No. School District	Indicate Homestead by Yes or No	Indicate Agricultural by Yes or No	LAND Exclusive of Structures and Improvements	BUILDINGS and Other Structures	MACHINERY Permanently Attached to Real Estate	TOTAL True and Full Value	Homestead Up to $4,000 20%	Over $4,000 and Non-Homestead 33⅓%	Homestead Up to $4,000 25%	Over $4,000 and Non-Homestead 40%	MACHINERY Permanently Attached to Real Estate 33⅓%	TOTAL ASSESSED VALUE	Total Assessed Value as Equalized by the Board of Review	FINAL EQUALIZED VALUE																		
											Dollars	Dollars	Dollars	Dollars	Dollars	Dollars	Dollars	Dollars	Dollars	Dollars	Dollars	Dollars																		
U. S. of America		Lot 1 less S. of Ry ~~NE¼ of NE¼~~	4	142	27			Non															1																	1
U. S. of America		Lot 2 less S. of Ry ~~NW¼ of NE¼~~																					2																	2
U. S. of America		SW¼ of NE¼																					3																	3
U. S. of America		SE¼ of NE¼ less S. of Ry																					4																	4
																							5																	5
U. S. of America		~~NE¼ of NW¼~~ Lot 3																					6																	6
State of Minnesota		~~NW¼ of NW¼~~ .. 4																					7																	7
U. S. of America		SW¼ of NW¼																					8																	8
U. S. of America		SE¼ of NW¼																					9																	9
																							10																	10
U. S. of America		NE¼ of SW¼																					11																	11
U. S. of America		NW¼ of SW¼																					12																	12
U. S. of America		SW¼ of SW¼																					13																	13
U. S. of America		SE¼ of SW¼																					14																	14
																							15																	15
U. S. of America		NE¼ of SE¼																					16																	16
U. S. of America		NW¼ of SE¼																					17																	17
U. S. of America		SW¼ of SE¼																					18																	18
U. S. of America		SE¼ of SE¼																					19																	19
																							20																	20

	SOLD FOR TAXES	VALUATIONS BY SCHOOL DISTRICTS AS EQUALIZED BY DEPARTMENT OF TAXATION: District No. ..... Rate ..... Mills	District No. ..... Rate ..... Mills	District No. ..... Rate ..... Mills	District No. ..... Rate ..... Mills	District No. ..... Rate ..... Mills	District No. ..... Rate ..... Mills	Tax including State Homestead ..... Mills	State Tax on Non-Homestead ..... Mills	SPECIAL TAXES	TOTAL TAXES		PAID	WHEN PAID			Number of Receipt	March Settlement 1948	June Settlement 1948	Penalty	November Settlement 1948	Penalty	Collections to First Monday in January 1949	Penalty	Delinquent on First Monday in January 1949	Total Delinquent Tax and Penalty	REMARKS
		Dollars	Dollars	Dollars	Dollars	Dollars	Dollar	$ cts.	$ cts.	$ cts.	$ cts.			Month	Day	Year		$ cts.	$ cts.	$ cts.	$ cts.	$ cts.	$ cts.	$ cts.	$ cts.	$ cts.	
1												1															
2												2															
3												3															
4												4															
5												5															
6												6															
7												7															
8												8															
9												9															
10												10															
11												11															
12												12															
13												13															
14												14															
15												15															
16												16															
17												17															
18												18															
19												19															
20												20															

Form 4 CD ALLER-DAVIS COMPANY, MINNEAPOLIS

Assessment Roll and Tax List of Real Property in the Town of Rogers, Cass County, Minnesota, for Taxes for the Year 1947.

	In Whose Name Assessed	To Whom Transferred	Description of Property: Subdivision	Sec. or Lot	Town or Block	Rng.	Number of Acres of Land: Acres	Mills	No. School District	Indicate Homestead Tax by Sta	Indicate Agricultural Tax by Sta	True and Full Valuations: Land Exclusive of Structures and Improvements (Dollars)	Buildings and Other Structures (Dollars)	Machinery Permanently Attached to Real Estate (Dollars)	Total True and Full Value (Dollars)	Assessed Valuations: Rural: Homestead Up to $4,000 20% (Dollars)	Rural: Over $4,000 and Non-Homestead 33⅓% (Dollars)	All Other: Homestead Up to $4,000 25% (Dollars)	All Other: Over $4,000 and Non-Homestead 40% (Dollars)	Machinery Permanently Attached to Real Estate 33⅓% (Dollars)	Total Assessed Value (Dollars)	Total Assessed Value as Equalized by the Board of Review (Dollars)	Final Equalized Value (Dollars)
1	State of Minnesota		~~NE¼ of NE¼~~ Lot 1	5	142	27			Un														
2			NW¼ of NE¼																				
3			SW¼ of NE¼																				
4	State of Minnesota		~~SE¼ of NE¼~~ " 5																				
5																							
6	U. S. of America		~~NE¼ of NW¼~~ " 2																				
7	U. S. of America		~~NW¼ of NW¼~~ E½ of Lot 3																				
8	Harvey R. & Beulah Hinshaw	E½ of	SW¼ of NW¼				20																
9	State of Minnesota	E½ of	SE¼ of NW¼ + Lot 12																				
10																							
11			NE¼ of SW¼																				
12	~~Harvey R. & Beulah~~	B. Hinshaw	NW¼ of SW¼				40																
13	Harvey R. & Beulah Hinshaw		SW¼ of SW¼				40																
14			SE¼ of SW¼																				
15																							
16			NE¼ of SE¼																				
17			NW¼ of SE¼																				
18			SW¼ of SE¼																				
19			SE¼ of SE¼																				
20																							
							100																

	Sold for Taxes	Valuations by School Districts as Equalized by Department of Taxation: District No. ..... Rate ..... Mills (Dollars)	District No. ..... Rate ..... Mills (Dollars)	District No. ..... Rate ..... Mills (Dollars)	District No. ..... Rate ..... Mills (Dollars)	District No. ..... Rate ..... Mills (Dollars)	Tax including State Homestead ..... Mills ($ cts.)	State Tax on Non-Homestead 4.07 Mills ($ cts.)	Special Taxes ($ cts.)	Total Taxes ($ cts.)		Paid	When Paid: Month Day Year	Number of Receipt	March Settlement 1948 ($ cts.)	June Settlement 1948 ($ cts.)	Penalty ($ cts.)	November Settlement 1948 ($ cts.)	Penalty ($ cts.)	Collections to First Monday in January 1949 ($ cts.)	Penalty ($ cts.)	Delinquent on First Monday in January 1949 ($ cts.)	Total Delinquent Tax and Penalty ($ cts.)	Remarks
1											1													
2											2													
3											3													
4											4													
5											5													
6											6													
7											7													
8		25					4.94	10		5.04	8	PAID IN FULL JUL 9 1948		10053		5.04								
9											9													
10											10													
11											11													
12		67					13.26	28		13.54	12	PAID IN FULL AUG 11 1948		11153				13.54	.34					
13	SOLD FOR TAXES	83					16.42	34		16.76	13	PAID IN FULL JUL 9 1948		10053		16.76								
14											14													
15											15													
16											16													
17											17													
18											18													
19											19													
20											20													
		175					34.62	72		35.34														

Assessment Roll and Tax List of Real Property in the Town of Rogers, Cass County, Minnesota, for Taxes for the Year 1947.

Form 4 CD. Miller-Davis Company, Minneapolis

In Whose Name Assessed	To Whom Transferred	Description of Property: Subdivision	Sec. or Lot	Town. or Block	Rng.	Number of Acres of Land: Acres	Units	No. School District	Information Furnished for Tax Year	Information Furnished Land Tax Year	True and Full Valuations: Land Exclusive of Structures and Improvements (Dollars)	Buildings and Other Structures (Dollars)	Machinery Permanently Attached to Real Estate (Dollars)	Total True and Full Value (Dollars)	Assessed Valuations: Rural: Homestead Up to $4,000 20% (Dollars)	Rural: Over $4,000 and Non-Homestead 33⅓% (Dollars)	All Other: Homestead Up to $4,000 25% (Dollars)	All Other: Over $4,000 and Non-Homestead 40% (Dollars)	Machinery Permanently Attached to Real Estate 33⅓% (Dollars)	Total Assessed Value (Dollars)	Total Assessed Value as Equalized by the Board of Review (Dollars)	Final Equalized Value (Dollars)
Olive Marie Erickson		1 NE¼ of NE¼	6	142	27			Un														
~~Oliver Erickson~~		2 ~~NW¼ of NE¼~~ Lot 2				38 90																
Olive Marie Erickson		3 SW¼ of NE¼				40																
Geo. Erickson		4 SE¼ of NE¼				40																
		5																				
Earl Sharples		6 ~~NE¼ of NW¼~~ .. 3				39 34																
"		7 ~~NW¼ of NW¼~~ .. 4				41 21																
~~State of Minnesota~~	Earl & Irene Sharples	8 ~~SW¼ of NW¼~~ .. 5																				
~~State of Minnesota~~	" " "	9 SE¼ of NW¼																				
		10																				
~~Ida May Meyers~~	Hattie Selma L. Halverson	11 NE¼ of SW¼				40																
"	" " "	12 ~~NW¼ of SW¼~~ .. 6				41 14																
Oscar Holmes		13 ~~SW¼ of SW¼~~ .. 7				40 99																
U. S. of America		14 SE¼ of SW¼																				
		15																				
Anton Halverson		16 NE¼ of SE¼				40																
"		17 NW¼ of SE¼				40																
Leo & Nora Norwood		18 SW¼ of SE¼				40																
"		19 SE¼ of SE¼				40																
		20																				
						481 58																

Valuations by School Districts as Equalized by Department of Taxation: District No. ..... Rate ..... Mills; District No. ..... Rate ..... Mills; District No. ..... Rate ..... Mills; District No. ..... Rate ..... Mills; District No. ..... Rate ..... Mills; District No. ..... Rate ..... Mills

Sold for Taxes	Dollars	Dollars	Dollars	Dollars	Dollars	Dollars	Tax including State Homestead ..... Mills $ cts.	State Tax on Non-Homestead 4.07 Mills $ cts.	Special Taxes $ cts.	Total Taxes $ cts.	Receipt	Paid	When Paid (Month Day Year)	Number of Receipt	March Settlement 1948 $ cts.	June Settlement 1948 $ cts.	Penalty $ cts.	November Settlement 1948 $ cts.	Penalty $ cts.	Collections to First Monday in January 1949 $ cts.	Penalty $ cts.	Delinquent on First Monday in January 1949 $ cts.	Total Delinquent Tax and Penalty $ cts.	Remarks
											1													
		67					1326	28		1354	2	PAID IN FULL	MAY 27 1948	5681		30 30								
		83					1642	34		1676	3	PAID IN FULL	MAY 27 1948											
		183					3622	74		3696	4											3696		
SOLD FOR TAXES											5													
		450					990			990	6	PAID IN FULL	JUL 17 1949	10398		4414								
		173					3424			3424	7	PAID IN FULL	JUL 17 1949											
											8													
											9													
											10													
		67					1228	26		1254	11	PAID IN FULL	JUL 9 1948	10060		2264								
		50					990	20		1010	12	PAID IN FULL	JUL 9 1948											
		47					832	18		850	13	PAID IN FULL	JUN 9 1948	10325		850								
											14													
											15													
		173					3424			3424	16	PAID IN FULL	JUL 9 1948	10060		4414								
		50					990			990	17	PAID IN FULL	JUL 9 1948											
		67					1228	26		1254	18											1254	1379	
		133					2632	54		2686	19											2686	2955	
		446									20													
		682					22372	280		22608														
		1128					22372	280																

Assessment Roll and Tax List of Real Property in the Town of Rogers, Cass County, Minnesota, for Taxes for the Year 1947.

Form 4 CD Miller-Davis Company, Minneapolis

In Whose Name Assessed	To Whom Transferred	Subdivision	Sec. or Lot	Town or Block	Rng.	Acres	No. School District	Line	Sold for Taxes	Valuations by School Districts: District Agric. No. Un Rate 197.98 Mills (Dollars)	Tax including State Homestead (Mills)	State Tax on Non-Homestead 4.07 Mills	Special Taxes	Total Taxes	Paid	When Paid	Number of Receipt	June Settlement 1948	November Settlement 1948	Delinquent on First Monday in January 1949	Remarks
Richard C. Erickson		1 NE¼ of NE¼	7	142	27	40	Un	1		62	12 28	26		12 54	✓ PAID IN FULL	MAY 18 1948	5194	12 54			
State of Minnesota	E½ of	2 NW¼ of NE¼						2													
Frans A. Rob Rosin		3 SW¼ of NE¼				40		3		116	22 96	48		23 44	✓ Balance Paid / Part Paid	OCT 30 1948 / JUL 9 1948	12496 / 10061	12 00	11 44		~~Bal. due 11.44~~
State of Minnesota	N½ of	4 SE¼ of NE¼						4													
State of Minnesota		5 N½ of NW¼ of NE¼						5													
		6 NE¼ of NW¼						6													
State of Minnesota		7 ~~NW¼ of NW¼~~ Lot 1						7													
State of Minnesota		8 ~~SW¼ of NW¼~~ " 2						8													
Deeded to Daibe. Not to be assessed 1949		9 SE¼ of NW¼						9													
Pearl George Donnell Goodwin Fairbanks	3/27 Ent.	10 S½ of SE¼ of NE¼				20		10		1	20 Omitted Property. added 4/3/48			.20	PAID IN FULL	APR 8 1948	4229	20			.20 added 4/8/48
		11 NE¼ of SW¼						11													
		12 ~~NW¼ of SW¼~~ Lot 3						12													
U. S. of America		13 ~~SW¼ of SW¼~~ " 4						13													
State of Minnesota																					
		14 SE¼ of SW¼						14													
								15													
Geo. K. Lien	S½ of	16 NE¼ of SE¼				20		16	SOLD FOR TAXES	25	4 94	10		5 04						√04	
State of Minnesota		17 NW¼ of SE¼						17													
		18 SW¼ of SE¼						18													
Claes Jakob Blom		19 SE¼ of SE¼				40		19		H 70	13 86			13 86	✓ PAID IN FULL	MAY 27 1948	5476	13 86			
		20						20													
						140				H 70 / 203 / 273	54 04 / 54 04	84 / 82		54 88							

Assessment Roll and Tax List of Real Property in the Town of Rogers, Cass County, Minnesota, for Taxes for the Year 1947.

FORM 4 CD. HARP-INTS COMPANY, MINNEAPOLIS

	IN WHOSE NAME ASSESSED	TO WHOM TRANSFERRED	DESCRIPTION OF PROPERTY: SUBDIVISION	Sec. or Lot	Town or Block	Reg.	Number of Acres of Land: Acres	100ths	No. School District	Taxes Homestead Yes or No	Taxes Non-Homestead Yes or No	TRUE AND FULL VALUATIONS: LAND Exclusive of Structures and Improvements	BUILDINGS and Other Structures	MACHINERY Permanently Attached to Real Estate	TOTAL True and Full Value	ASSESSED VALUATIONS: RURAL: Homestead Up to $4,000 20%	RURAL: Over $4,000 and Non-Homestead 33⅓%	ALL OTHER: Homestead Up to $4,000 25%	ALL OTHER: Over $4,000 Homestead 40%	MACHINERY Permanently Attached to Real Estate 33⅓%	TOTAL ASSESSED VALUE	Total Assessed Value as Equalized by the Board of Review	FINAL EQUALIZED VALUE
							Acres	100ths				Dollars	Dollars	Dollars	Dollars	Dollars	Dollars	Dollars	Dollars	Dollars	Dollars	Dollars	Dollars
1	State of Minnesota		~~NE¼ of NE¼~~ Lot 1	8	142	27			Non														
2			~~NW¼ of NE¼~~ " 2																				
3	Harvey R. & Beulah Hinshaw		SW¼ of NE¼				40																
4	Paul Roy Donnell Gordon Faibanks & Wife		~~SE¼ of NE¼~~ Lot 7 " 2				142		Exempt, 1 Dist. Not to be Assessed for 1948.														
5	U. S. of America		Lot 8																				
6	Harvey R. & Beulah Hinshaw		NE¼ of NW¼				40																
7	" "		NW¼ of NW¼				40																
8	Harvey & Carmen Countryman		SW¼ of NW¼				40																
9	Harvey R. & Beulah Hinshaw		SE¼ of NW¼				40																
10																							
	State of Minnesota	W½ ~~N½~~	NE¼ of SW¼																				
12	State of Minnesota		NW¼ of SW¼																				
13	State of Minnesota		SW¼ of SW¼																				
14	State of Minnesota	N½ of	SE¼ of SW¼																				
15																							
16			~~NE¼ of SE¼~~ Lot 5																				
17	State of Minnesota		~~NE¼ of SE¼~~ Lot 4																				
18			SW¼ of SE¼																				
19			SE¼ of SE¼																				
20																							
							200																

	SOLD FOR TAXES	VALUATIONS BY SCHOOL DISTRICTS AS EQUALIZED BY DEPARTMENT OF TAXATION: District No. Rate ... Mills	Dollars	District No. Rate ... Mills	Dollars	District No. Rate ... Mills	Dollars	District No. Rate ... Mills	Dollars	Tax including State Homestead ... Mills	State Tax on Non-Homestead 4.67 Mills	SPECIAL TAXES	TOTAL TAXES		PAID	WHEN PAID: Month Day Year	Number of Receipt	March Settlement 1948	June Settlement 1948	Penalty	November Settlement 1948	Penalty	Collections to First Monday in January 1949	Penalty	Delinquent on First Monday in January 1949	Penalty	Total Delinquent Tax and Penalty	REMARKS
										$ cts.	$ cts.	$ cts.	$ cts.					$ cts.	$ cts.	$ cts.	$ cts.	$ cts.	$ cts.	$ cts.	$ cts.	$ cts.	$ cts.	
1														1														
2														2														
3			67							12 28	26		12 54	3	PAID IN FULL	JUL 9 1948	10453		12 54									
4			1							20	Omitted Property added 4/5/48		-20	4	PAID IN FULL	APR 8 1948	4229		20								20	Added 4/5/48
5														5														
6			250							49 48	1 02		50 50	6	PAID IN FULL	JUL 9 1948												
7			250							49 48	1 02		50 50	7	PAID IN FULL		10453		101 00									
8			42							8 32	18		8 50	8	2nd Half Paid 1st Half Paid	OCT 21 1948 NOV 26 1948	12994 5147		4 25		4 25							
9			21							4 16	08		4 24	9	PAID IN FULL	JUL 9 1948	10453		4 24									
10														10														
11														11														
12														12														
13														13														
14														14														
15														15														
16														16														
17														17														
18														18														
19														19														
20														20														
			625							[illegible]	256		12628															
										12372	4 67																	

Form 4 CD. MILLER-DAVIS COMPANY, MINNEAPOLIS

Assessment Roll and Tax List of Real Property in the Town of Rogers, Cass County, Minnesota, for Taxes for the Year 1947.

In Whose Name Assessed	To Whom Transferred	Description of Property: Subdivision	Sec. or Lot	Town or Block	Rng.	Number of Acres of Land: Acres	Tenths	No. School District	Indicate Buildings Assessed to Owner or Agent	True and Full Valuations: Land Exclusive of Structures and Improvements (Dollars)	Buildings and Other Structures (Dollars)	Machinery Permanently Attached to Real Estate (Dollars)	Total True and Full Value (Dollars)	Assessed Valuations: Rural: Homestead Up to $4,000 20% (Dollars)	Rural: Over $4,000 and Non-Homestead 33⅓% (Dollars)	All Other: Homestead Up to $4,000 25% (Dollars)	All Other: Over $4,000 and Non-Homestead 40% (Dollars)	All Other: Machinery Permanently Attached to Real Estate 33⅓% (Dollars)	Total Assessed Value (Dollars)	Total Assessed Value as Equalized by the Board of Review (Dollars)	Final Equalized Value (Dollars)
		1 NE¼ of NE¼	9	142	27			Un													
State of Minnesota		2 NW¼ of NE¼																			
		3 SW¼ of NE¼																			
		4 SE¼ of NE¼																			
State of Minnesota		5 Lot 12																			
State of Minnesota		6 ~~NE¼ of NW¼~~ .. 9																			
State of Minnesota		7 ~~NW¼ of NW¼~~ .. 1																			
		8 SW¼ of NW¼																			
State of Minnesota		9 ~~SE¼ of NW¼~~ .. 8																			
		10																			
State of Minnesota		11 ~~NE¼ of SW¼~~ .. 7																			
State of Minnesota		12 ~~NW¼ of SW¼~~ .. 3																			
		13 SW¼ of SW¼																			
		14 SE¼ of SW¼																			
		15																			
		16 NE¼ of SE¼																			
State of Minnesota		17 ~~NW¼ of SE¼~~ .. 6																			
State of Minnesota		18 ~~SW¼ of SE¼~~ .. 5																			
State of Minnesota		19 SE¼ of SE¼																			
		20																			

	Sold for Taxes	Valuations by School Districts as Equalized by Department of Taxation: District No. ..... Rate ..... Mills (Dollars)	District No. ..... Rate ..... Mills (Dollars)	District No. ..... Rate ..... Mills (Dollars)	District No. ..... Rate ..... Mills (Dollars)	District No. ..... Rate ..... Mills (Dollars)	District No. ..... Rate ..... Mills (Dollars)	Tax including State Homestead ..... Mills ($ cts.)	State Tax on Non-Homestead ..... Mills ($ cts.)	Special Taxes ($ cts.)	Total Taxes ($ cts.)		Paid	When Paid: Month	Day	Year	Number of Receipt	March Settlement 1948 ($ cts.)	June Settlement 1948 ($ cts.)	Penalty ($ cts.)	November Settlement 1948 ($ cts.)	Penalty ($ cts.)	Collections to First Monday in January 1949 ($ cts.)	Penalty ($ cts.)	Delinquent on First Monday in January 1949 ($ cts.)	Total Delinquent Tax and Penalty ($ cts.)	Remarks
1												1															
2												2															
3												3															
4												4															
5												5															
6												6															
7												7															
8												8															
9												9															
10												10															
11												11															
12												12															
13												13															
14												14															
15												15															
16												16															
17												17															
18												18															
19												19															
20												20															

Form 4 CD

Assessment Roll and Tax List of Real Property in the *Town of Rogers*, Cass County, Minnesota, for Taxes for the Year 1947.

	In Whose Name Assessed	To Whom Transferred	Subdivision	Sec. or Lot	Town or Block	Rng.	Acres	100ths	No. School District	Indicate Homestead Yes or No	Indicate Agricultural Yes or No	Land Exclusive of Structures and Improvements (Dollars)	Buildings and Other Structures (Dollars)	Machinery Permanently Attached to Real Estate (Dollars)	Total True and Full Value (Dollars)	Rural Homestead Up to $4,000 20% (Dollars)	Rural Over $4,000 and Non-Homestead 33 1/3% (Dollars)	All Other Homestead Up to $4,000 25% (Dollars)	All Other Over $4,000 and Non-Homestead 40% (Dollars)	Machinery Permanently Attached to Real Estate 33 1/3% (Dollars)	Total Assessed Value (Dollars)	Total Assessed Value as Equalized by the Board of Review (Dollars)	Final Equalized Value (Dollars)
1	State of Minnesota		NE¼ of NE¼ less Ry Rt Wy	10	142	27			Un														
2	U. S. of America		NW¼ of NE¼ " "																				
3			SW¼ of NE¼																				
4	U. S. of America		SE¼ of NE¼																				
5																							
6	U. S. of America		NE¼ of NW¼																				
7	U. S. of America		NW¼ of NW¼																				
8	State of Minnesota		SW¼ of NW¼																				
9	State of Minnesota		SE¼ of NW¼																				
10																							
11			NE¼ of SW¼																				
12			NW¼ of SW¼																				
13	U. S. of America		SW¼ of SW¼																				
14	U. S. of America		SE¼ of SW¼																				
15																							
16	U. S. of America		NE¼ of SE¼																				
17			NW¼ of SE¼																				
18	U. S. of America		SW¼ of SE¼																				
19	U. S. of America		SE¼ of SE¼																				
20																							

	Sold for Taxes	Valuations by School Districts as Equalized by Department of Taxation: District No. Rate Mills (Dollars)	District No. Rate Mills (Dollars)	District No. Rate Mills (Dollars)	District No. Rate Mills (Dollars)	District No. Rate Mills (Dollars)	District No. Rate Mills (Dollars)	Tax including State Homestead Mills ($ cts.)	State Tax on Non-Homestead Mills ($ cts.)	Special Taxes ($ cts.)	Total Taxes ($ cts.)		Paid	When Paid (Month Day Year)	Number of Receipt	March Settlement 1948 ($ cts.)	June Settlement 1948 ($ cts.)	Penalty ($ cts.)	November Settlement 1948 ($ cts.)	Penalty ($ cts.)	Collections to First Monday in January 1949 ($ cts.)	Penalty ($ cts.)	Delinquent on First Monday in January 1949 ($ cts.)	Total Delinquent Tax and Penalty ($ cts.)	Remarks
1												1													
2												2													
3												3													
4												4													
5												5													
6												6													
7												7													
8												8													
9												9													
10												10													
11												11													
12												12													
13												13													
14												14													
15												15													
16												16													
17												17													
18												18													
19												19													
20												20													

Assessment Roll and Tax List of Real Property in the Town of Rogers, Cass County, Minnesota, for Taxes for the Year 1947.

Form 4 CD

In Whose Name Assessed	To Whom Transferred	Description of Property: Subdivision	Sec. or Lot	Town or Block	Rng.	Number of Acres of Land: Acres	Hdths	No. School District	Indicate Agricultural Land by Letter a	True and Full Valuations: Land Exclusive of Structures and Improvements (Dollars)	Buildings and Other Structures (Dollars)	Machinery Permanently Attached to Real Estate (Dollars)	Total True and Full Value (Dollars)	Assessed Valuations: Rural: Homestead Up to $4,000 20% (Dollars)	Rural: Over $4,000 and Non-Homestead 33⅓% (Dollars)	All Other: Homestead Up to $4,000 25% (Dollars)	All Other: Over $4,000 and Non-Homestead 40% (Dollars)	Machinery Permanently Attached to Real Estate 33⅓% (Dollars)	Total Assessed Value (Dollars)	Total Assessed Value as Equalized by the Board of Review (Dollars)	Final Equalized Value (Dollars)	Remarks
H. L. Company	State of Minnesota	1 NE¼ of NE¼	11	142	27	40																
U. S. of America		2 NW¼ of NE¼																				
U. S. of America		3 SW¼ of NE¼																				
H. L. Company	State of Minnesota	4 SE¼ of NE¼				40																
		5																				
U. S. of America		6 NE¼ of NW¼																				
U. S. of America		7 NW¼ of NW¼																				
U. S. of America		8 SW¼ of NW¼ less Ry Rt Wy																				
U. S. of America		9 SE¼ of NW¼ " "																				
		10																				
U. S. of America		11 NE¼ of SW¼ " "																				
U. S. of America		12 NW¼ of SW¼																				
U. S. of America		13 SW¼ of SW¼																				
U. S. of America		14 SE¼ of SW¼																				
		15																				
H. L. Company	State of Minnesota	16 NE¼ of SE¼				40																
U. S. of America		17 NW¼ of SE¼ less Ry Rt Wy																				
U. S. of America		18 SW¼ of SE¼ " "																				
H. L. Company	State of Minnesota	19 SE¼ of SE¼ less S. of Ry Rt Wy				37.51																
		20																				
						157.51																

Sold for Taxes	Valuations by School Districts as Equalized by Department of Taxation: District No. ..... Rate ..... Mills (Dollars)	District No. ..... Rate ..... Mills (Dollars)	District No. ..... Rate ..... Mills (Dollars)	District No. ..... Rate ..... Mills (Dollars)	District No. ..... Rate ..... Mills (Dollars)	District No. ..... Rate ..... Mills (Dollars)	Tax including State Homestead ..... Mills ($ cts.)	State Tax on Non-Homestead ..... Mills ($ cts.)	Special Taxes ($ cts.)	Total Taxes ($ cts.)		Paid	When Paid: Month Day Year	Number of Receipt	March Settlement 1948 ($ cts.)	June Settlement 1948 ($ cts.)	Penalty ($ cts.)	November Settlement 1948 ($ cts.)	Penalty ($ cts.)	Collections to First Monday in January 1949 ($ cts.)	Penalty ($ cts.)	Delinquent on First Monday in January 1949 ($ cts.)	Total Delinquent Tax and Penalty ($ cts.)	Remarks
1											1													
2											2													
3											3													
4											4													
5											5													
6											6													
7											7													
8											8													
9											9													
10											10													
11											11													
12											12													
13											13													
14											14													
15											15													
16											16													
17											17													
18											18													
19											19													
20											20													

Assessment Roll and Tax List of Real Property in the Town of Rogers, Cass County, Minnesota, for Taxes for the Year 1947.

Form 4 CD. Miller-Davis Company, Minneapolis

	In Whose Name Assessed	To Whom Transferred	Description of Property: Subdivision	Sec. or Lot	Town or Block	Rng.	Number of Acres of Land: Acres	100ths	Sec. School District	Indicate Homestead Tax Exclusion No.	Indicate Agricultural Land Tax No.	True and Full Valuations: Land Exclusive of Structures and Improvements (Dollars)	Buildings and Other Structures (Dollars)	Machinery Permanently Attached to Real Estate (Dollars)	Total True and Full Value (Dollars)	Assessed Valuations: Rural: Homestead Up to $4,000 20% (Dollars)	Rural: Over $4,000 and Non-Homestead 33⅓% (Dollars)	All Other: Homestead Up to $4,000 25% (Dollars)	All Other: Over $4,000 and Non-Homestead 40% (Dollars)	Machinery Permanently Attached to Real Estate 33⅓% (Dollars)	Total Assessed Value (Dollars)	Total Assessed Value as Equalized by the Board of Review (Dollars)	Final Equalized Value (Dollars)
1	~~H. L. Company~~	State of Minnesota	NE¼ of NE¼	12	142	27	~~40~~		Thu														
2	U. S. of America		NW¼ of NE¼																				
3	U. S. of America		SW¼ of NE¼																				
4	U. S. of America		SE¼ of NE¼																				
5																							
6	U. S. of America		NE¼ of NW¼																				
7	U. S. of America		NW¼ of NW¼																				
8	U. S. of America		SW¼ of NW¼																				
9	U. S. of America		SE¼ of NW¼																				
10																							
11	~~H. L. Company~~	State of Minnesota	NE¼ of SW¼				~~40~~																
12	"	State of Minnesota	NW¼ of SW¼				~~40~~																
13	"	State of Minnesota	SW¼ of SW¼				~~40~~																
14	"	State of Minnesota	SE¼ of SW¼				~~40~~																
15																							
16	U. S. of America		NE¼ of SE¼																				
17	U. S. of America		NW¼ of SE¼																				
18	~~H. L. Company~~	State of Minnesota	SW¼ of SE¼				~~40~~																
19	U. S. of America	~~State of Minnesota~~	SE¼ of SE¼																				
20																							
							240																

	Sold for Taxes	Valuations by School Districts as Equalized by Department of Taxation: District No. ..... Rate ..... Mills	District No. ..... Rate ..... Mills	District No. ..... Rate ..... Mills	District No. ..... Rate ..... Mills	District No. ..... Rate ..... Mills	District No. ..... Rate ..... Mills	Tax including State Homestead ..... Mills	State Tax on Non-Homestead ..... Mills	Special Taxes	Total Taxes		Paid	When Paid: Month Day Year	Number of Receipt	March Settlement 1948	June Settlement 1948	Penalty	November Settlement 1948	Penalty	Collections to First Monday in January 1949	Penalty	Delinquent on First Monday in January 1949	Total Delinquent Tax and Penalty	Remarks
		Dollars	Dollars	Dollars	Dollars	Dollars	Dollars	$ cts.	$ cts.	$ cts.	$ cts.					$ cts.	$ cts.	$ cts.	$ cts.	$ cts.	$ cts.	$ cts.	$ cts.	$ cts.	
1												1													
2												2													
3												3													
4												4													
5												5													
6												6													
7												7													
8												8													
9												9													
10												10													
11												11													
12												12													
13												13													
14												14													
15												15													
16												16													
17												17													
18												18													
19												19													
20												20													

Assessment Roll and Tax List of Real Property in the Town of Rogers, Cass County, Minnesota, for Taxes for the Year 1947.

Form 4 CD. WILLIAM-DAVIS COMPANY, MINNEAPOLIS

In Whose Name Assessed	To Whom Transferred	Description of Property: Subdivision	Sec. or Lot	Town or Block	Rng.	Number of Acres of Land: Acres	1000ths	Sch. Dist.	Indicate Classification for Sch. Dist.	True and Full Valuations: Land Exclusive of Structures and Improvements (Dollars)	Buildings and Other Structures (Dollars)	Machinery Permanently Attached to Real Estate (Dollars)	Total True and Full Value (Dollars)	Assessed Valuations: Rural: Homestead Up to $4,000 20% (Dollars)	Rural: Over $4,000 and Non-Homestead 33⅓% (Dollars)	All Other: Homestead Up to $4,000 25% (Dollars)	All Other: Over $4,000 and Non-Homestead 40% (Dollars)	Machinery Permanently Attached to Real Estate 33⅓% (Dollars)	Total Assessed Value (Dollars)	Total Assessed Value as Equalized by the Board of Review (Dollars)	Final Equalized Value (Dollars)
A. Warnert		1 NE¼ of NE¼	13	142	27	40		thu													
U. S. of America		2 NW¼ of NE¼																			
Aloys Warnert		3 SW¼ of NE¼ less 2 acs.				38															
Hilda Mary Warnert		4 SE¼ of NE¼				40															
Tobique Catholic Parish		5 1 ac. of Sw^ly of Ne^ly																			
U. S. of America		6 NE¼ of NW¼																			
U. S. of America		7 NW¼ of NW¼ less Ry Rt Way																			
U. S. of America		8 SW¼ of NW¼ " "																			
U. S. of America		9 SE¼ of NW¼ " "																			
Herman B. Soring		10 1 ac. of Sw^ly of Ne^ly				1															
U. S. of America		11 NE¼ of SW¼ less Ry Rt Way																			
U. S. of America		12 NW¼ of SW¼																			
H. L. Company State of Minnesota		13 SW¼ of SW¼				40															
" State of Minnesota		14 SE¼ of SW¼				40															
U. S. of America		15 All of Se^ly lying Ne of Ry Rt Way less 12.03 ac. of Ry Rt Way																			
H. L. Company State of Minnesota		16 NE¼ of SE¼ } All S½ of Se^ly lying Sw of Ry Rt Way				58.89															
		17 NW¼ of SE¼																			
		18 SW¼ of SE¼																			
		19 SE¼ of SE¼																			
Eleanor S. Warnert		20 That part of NW^ly of Se^ly Sw of Ry Rt Way				17															
						274.89															

Valuations by School Districts as Equalized by Department of Taxation: Agree Town; District No. ..... Rate ..... Mills; District No. ..... Rate ..... Mills; District No. ..... Rate ..... Mills; District No. ..... Rate ..... Mills; District No. ..... Rate ..... Mills

	Sold for Taxes	Dollars	Dollars	Tax including State Homestead ..... Mills $ cts.	State Tax on Non-Homestead 4.4 Mills $ cts.	Special Taxes $ cts.	Total Taxes $ cts.	Paid	When Paid: Month Day Year	Number of Receipt	March Settlement 1948 $ cts.	June Settlement 1948 $ cts.	Penalty	November Settlement 1948 $ cts.	Penalty	Collections to First Monday in January 1949 $ cts.	Penalty	Delinquent on First Monday in January 1949 $ cts.	Total Delinquent Tax and Penalty $ cts.	Remarks
1		H 35		6 92			6 92	2nd Half Paid 1st Half Paid	OCT 22 [redacted] JUL 9 [redacted]	12127 1006		3 46		3 46						
2																				
3		H 324		64 12			64 12	2nd Half Paid 1st Half Paid	OCT 22 [redacted] JUL 9 [redacted]	12127 1006		32 06		32 06						
4		H 35		6 92			6 92	2nd Half Paid 1st Half Paid	OCT 22 [redacted] JUL 9 [redacted]											
5																				
6																				
7																				
8																				
9																				
10		16		3 16	06		3 22	PAID IN FULL	JUN 9 1948	1323		3 22								
11																				
12																				
13																				
14																				
15																				
16																				
17																				
18																				
19																				
20		H 32		6 34			6 34	PAID IN FULL	JUN 4 1948	6885		6 34								
		H 426		84 46	06		87 52													
		16																		
		442		87 48	87 48															

Assessment Roll and Tax List of Real Property in the Town of Rogers, Cass County, Minnesota, for Taxes for the Year 1947.

Form 4 CD

	IN WHOSE NAME ASSESSED	TO WHOM TRANSFERRED	DESCRIPTION OF PROPERTY: SUBDIVISION	Sec. or Lot	Town or Block	Rng.	Number of Acres of Land: Acres	100ths	No. School District	Indicate Agricultural Land by a Yes or No	TRUE AND FULL VALUATIONS: LAND Exclusive of Structures and Improvements (Dollars)	BUILDINGS and Other Structures (Dollars)	MACHINERY Permanently Attached to Real Estate (Dollars)	TOTAL True and Full Value (Dollars)	ASSESSED VALUATIONS: RURAL: Homestead Up to $4,000 20% (Dollars)	RURAL: Over $4,000 and Non-Homestead 33⅓% (Dollars)	ALL OTHER: Homestead Up to $4,000 25% (Dollars)	ALL OTHER: Over $4,000 and Non-Homestead 40% (Dollars)	MACHINERY Permanently Attached to Real Estate 33⅓% (Dollars)	TOTAL ASSESSED VALUE (Dollars)	Total Assessed Value as Equalized by the Board of Review (Dollars)	FINAL EQUALIZED VALUE (Dollars)
1	U. S. of America		NE¼ of NE¼	14	142	27			Un													
2	U. S. of America		NW¼ of NE¼ (less Ry. R/W)																			
3	U. S. of America		SW¼ of NE¼																			
4	U. S. of America		SE¼ of NE¼																			
5																						
6	U. S. of America		NE¼ of NW¼																			
7	U. S. of America		NW¼ of NW¼																			
8	U. S. of America		SW¼ of NW¼																			
9	U. S. of America		SE¼ of NW¼																			
10																						
11	U. S. of America		NE¼ of SW¼																			
12	U. S. of America		NW¼ of SW¼																			
13	U. S. of America		SW¼ of SW¼																			
14	U. S. of America		SE¼ of SW¼																			
15																						
16	U. S. of America		NE¼ of SE¼																			
17	U. S. of America		NW¼ of SE¼																			
18	U. S. of America		SW¼ of SE¼																			
19	U. S. of America		SE¼ of SE¼																			
20																						

	SOLD FOR TAXES	VALUATIONS BY SCHOOL DISTRICTS AS EQUALIZED BY DEPARTMENT OF TAXATION: District No. ..... Rate ..... Mills (Dollars)	District No. ..... Rate ..... Mills (Dollars)	District No. ..... Rate ..... Mills (Dollars)	District No. ..... Rate ..... Mills (Dollars)	District No. ..... Rate ..... Mills (Dollars)	District No. ..... Rate ..... Mills (Dollars)	Tax including State Homestead ..... Mills ($ cts.)	State Tax on Non-Homestead ..... Mills ($ cts.)	SPECIAL TAXES ($ cts.)	TOTAL TAXES ($ cts.)		PAID	WHEN PAID (Month Day Year)	Number of Receipt	March Settlement 1948 ($ cts.)	June Settlement 1948 ($ cts.)	Penalty ($ cts.)	November Settlement 1948 ($ cts.)	Penalty ($ cts.)	Collections to First Monday in January 1949 ($ cts.)	Penalty ($ cts.)	Delinquent on First Monday in January 1949 ($ cts.)	Total Delinquent Tax and Penalty ($ cts.)	REMARKS
1												1													
2												2													
3												3													
4												4													
5												5													
6												6													
7												7													
8												8													
9												9													
10												10													
11												11													
12												12													
13												13													
14												14													
15												15													
16												16													
17												17													
18												18													
19												19													
20												20													

Assessment Roll and Tax List of Real Property in the Town of Rogers, Cass County, Minnesota, for Taxes for the Year 1947.

Form 4 C.D. Miller-Davis Company, Minneapolis

	In Whose Name Assessed	To Whom Transferred	Description of Property: Subdivision	Sec. or Lot	Town or Block	Rng.	Number of Acres of Land: Acres	100ths	No. School District	Indicate Homestead Tax or No	Indicate Agricultural Tax or No	True and Full Valuations: Land Exclusive of Structures and Improvements (Dollars)	Buildings and Other Structures (Dollars)	Machinery Permanently Attached to Real Estate (Dollars)	Total True and Full Value (Dollars)	Assessed Valuations: Rural: Homestead Up to $4,000 20% (Dollars)	Rural: Over $4,000 and Non-Homestead 33⅓% (Dollars)	All Other: Homestead Up to $4,000 25% (Dollars)	All Other: Over $4,000 and Non-Homestead 40% (Dollars)	All Other: Machinery Permanently Attached to Real Estate 33⅓% (Dollars)	Total Assessed Value (Dollars)	Total Assessed Value as Equalized by the Board of Review (Dollars)	Final Equalized Value (Dollars)
1	U. S. of America		NE¼ of NE¼	15	142	27		40															
2	U. S. of America		NW¼ of NE¼																				
3			SW¼ of NE¼																				
4	U. S. of America		SE¼ of NE¼																				
5																							
6	U. S. of America		NE¼ of NW¼																				
7	U. S. of America		NW¼ of NW¼																				
8	U. S. of America		SW¼ of NW¼																				
9			SE¼ of NW¼																				
10																							
11	State of Minnesota		NE¼ of SW¼																				
12	U. S. of America		NW¼ of SW¼																				
13	Wm. Stellfling		~~SW¼ of SW¼~~ Lot 2				36	85															
14	W. A. + Levina Rogers		~~SE¼ of SW¼~~ - 1				39	45															
15																							
16	U. S. of America		NE¼ of SE¼																				
17	State of Minnesota		NW¼ of SE¼																				
18	State of Minnesota		SW¼ of SE¼																				
19	U. S. of America		SE¼ of SE¼																				
20																							
							76	30															

	Sold for Taxes	Valuations by School Districts as Equalized by Department of Taxation: District No. Agra Rate 42.7 Mills	District No. Rate Mills	District No. Rate Mills	District No. Rate Mills	District No. Rate Mills	Tax including State Homestead Mills ($ cts.)	State Tax on Non-Homestead 4.7 Mills ($ cts.)	Special Taxes ($ cts.)	Total Taxes ($ cts.)		Paid	When Paid (Month Day Year)	Number of Receipt	March Settlement 1948 ($ cts.)	June Settlement 1948 ($ cts.)	Penalty ($ cts.)	November Settlement 1948 ($ cts.)	Penalty ($ cts.)	Collections to First Monday in January 1949 ($ cts.)	Penalty ($ cts.)	Delinquent on First Monday in January 1949 ($ cts.)	Total Delinquent Tax and Penalty ($ cts.)	Remarks
1											1													
2											2													
3											3													
4											4													
5											5													
6											6													
7											7													
8											8													
9											9													
10											10													
11											11													
12											12													
13		62					1 28	26		1 54	13	PAID IN FULL	JUN 4 1948	6884		1 54								
14		146					2 90	60		2 90	14	1st Half Paid	MAY 27 1948	4997		1 72		1 18						
												2nd Half Paid	OCT 30 1948	12497										
15											15													
16											16													
17											17													
18											18													
19											19													
20											20													
		208					4 18	86		4 20														
							4 16	54																

Assessment Roll and Tax List of Real Property in the Town of Rogers, Cass County, Minnesota, for Taxes for the Year 1947.

Form 4 CD WILLIAM-BATES COMPANY, MINNEAPOLIS

	IN WHOSE NAME ASSESSED	TO WHOM TRANSFERRED	DESCRIPTION OF PROPERTY: SUBDIVISION	Sec. or Lot	Town or Block	Rge.	Number of Acres of Land: Acres	Tenths	No. School District	Indicate Homestead Tax as Ha	Indicate Non-Homestead Tax as Ha	TRUE AND FULL VALUATIONS: LAND Exclusive of Structures and Improvements (Dollars)	BUILDINGS and Other Structures (Dollars)	MACHINERY Permanently Attached to Real Estate (Dollars)	TOTAL True and Full Value (Dollars)	ASSESSED VALUATIONS: RURAL: Homestead Up to $4,000 20% (Dollars)	RURAL: Over $4,000 and Non-Homestead 33⅓% (Dollars)	ALL OTHER: Homestead Up to $4,000 25% (Dollars)	ALL OTHER: Over $4,000 and Non-Homestead 40% (Dollars)	MACHINERY Permanently Attached to Real Estate 33⅓% (Dollars)	TOTAL ASSESSED VALUE (Dollars)	Total Assessed Value as Equalized by the Board of Review (Dollars)	FINAL EQUALIZED VALUE (Dollars)
1			NE¼ of NE¼	16	142	27			Unc														
2			NW¼ of NE¼																				
3			SW¼ of NE¼																				
4			SE¼ of NE¼																				
5																							
6			NE¼ of NW¼																				
7	Samuel G. Larson		~~NW¼ of NW¼~~ Lot 2				36	75															
8			SW¼ of NW¼																				
9			SE¼ of NW¼																				
10																							
11			NE¼ of SW¼																				
12			NW¼ of SW¼																				
13			SW¼ of SW¼																				
14			SE¼ of SW¼																				
15																							
16			NE¼ of SE¼																				
17			NW¼ of SE¼																				
18			SW¼ of SE¼																				
19			SE¼ of SE¼																				
20																							
							36	75															

	SOLD FOR TAXES	VALUATIONS BY SCHOOL DISTRICTS AS EQUALIZED BY DEPARTMENT OF TAXATION: District No. ..... Rate ..... Mills	District No. ..... Rate ..... Mills	District No. ..... Rate ..... Mills	District No. ..... Rate ..... Mills	District No. ..... Rate ..... Mills	District No. ..... Rate ..... Mills	Tax including State Homestead ..... Mills $ cts.	State Tax on Non-Homestead 4.07 Mills $ cts.	SPECIAL TAXES $ cts.	TOTAL TAXES $ cts.		PAID	WHEN PAID Month Day Year	Number of Receipt	March Settlement 1943 $ cts.	June Settlement 1943 $ cts.	Penalty $ cts.	November Settlement 1943 $ cts.	Penalty $ cts.	Collections to First Monday in January 1949 $ cts.	Penalty $ cts.	Delinquent on First Monday in January 1949 $ cts.	Total Delinquent Tax and Penalty $ cts.	REMARKS
1												1													
2												2													
3												3													
4												4													
5												5													
6												6													
7	Cpg		37					7 32	16		7 48	7	PAID IN FULL WITH 15 YRS	9/13			7 48								
8												8													
9												9													
10												10													
11												11													
12												12													
13												13													
14												14													
15												15													
16												16													
17												17													
18												18													
19												19													
20												20													
			37					7 32	16		7 48														

Assessment Roll and Tax List of Real Property in the Town of Rogers, Cass County, Minnesota, for Taxes for the Year 1947.

Form 4 C.D. Allen-Sage Company, Minneapolis

In Whose Name Assessed	To Whom Transferred	Description of Property: Subdivision	Sec. or Lot	Town or Block	Rng.	Number of Acres of Land: Acres	100ths	No. School District	Indicate Agricultural Land by a Cross	Indicate Agricultural Land by a Number	True and Full Valuations: Land Exclusive of Structures and Improvements (Dollars)	Buildings and Other Structures (Dollars)	Machinery Permanently Attached to Real Estate (Dollars)	Total True and Full Value (Dollars)	Assessed Valuations: Rural: Homestead Up to $4,000 20% (Dollars)	Rural: Over $4,000 and Non-Homestead 33⅓% (Dollars)	All Other: Homestead Up to $4,000 25% (Dollars)	All Other: Over $4,000 and Non-Homestead 40% (Dollars)	Machinery Permanently Attached to Real Estate 33⅓% (Dollars)	Total Assessed Value (Dollars)	Total Amount Unknown Equalized by the Board of Review (Dollars)	Final Equalized Value (Dollars)
Samuel G. Larson		1 NE¼ of NE¼	17	142	27	40		Un														
		2 NW¼ of NE¼																				
		3 SW¼ of NE¼																				
		4 SE¼ of NE¼																				
		5																				
		6 NE¼ of NW¼																				
Olaf Anderson		7 NW¼ of NW¼				40																
"		8 SW¼ of NW¼				40																
		9 SE¼ of NW¼																				
		10																				
State of Minnesota		11 NE¼ of SW¼																				
Olaf Anderson	N½ of	12 NW¼ of SW¼				20																
Hazel B. Mundhenk		13 SW¼ of SW¼				40																
		14 SE¼ of SW¼																				
"	"	15 S½ of NW¼ of SW¼				20																
		16 NE¼ of SE¼																				
		17 NW¼ of SE¼																				
		18 SW¼ of SE¼																				
		19 SE¼ of SE¼																				
		20																				
						200																

Valuations by School Districts as Equalized by Department of Taxation: District Agricultural Land; District No. ..... Rate ..... Mills; District No. ..... Rate ..... Mills; District No. ..... Rate ..... Mills; District No. ..... Rate ..... Mills; District No. ..... Rate ..... Mills

	Sold for Taxes	Tax including State Homestead ..... Mills ($ cts.)	State Tax on Non-Homestead 4.87 Mills ($ cts.)	Special Taxes ($ cts.)	Total Taxes ($ cts.)	Paid	When Paid (Month Day Year)	Number of Receipt	March Settlement 1948 ($ cts.)	June Settlement 1948 ($ cts.)	Penalty ($ cts.)	November Settlement 1948 ($ cts.)	Penalty ($ cts.)	Collections to First Monday in January 1949 ($ cts.)	Penalty ($ cts.)	Delinquent on First Monday in January 1949 ($ cts.)	Total Delinquent Tax and Penalty ($ cts.)	Remarks
1	Coff	42			850	PAID IN FULL	JUN 15 1948	7713		850								
2																		
3																		
4																		
5																		
6																		
7		H 55			1088	2nd Half Paid / 1st Half Paid	OCT 30 1948 / MAY 27 1948	5929		791								
8		H 25			444	2nd Half Paid / 1st Half Paid	OCT 30 1948 / MAY 27 1948	13755				791						
9																		
10																		
11																		
12		H 12			238	2nd Half Paid / 1st Half Paid	OCT 30 1948 / MAY 27 1948	13755 / 5929		119		119						
13		62			1228	PAID IN FULL	JUN 4 1948	6886		1882								
14																		
15		31			614	PAID IN FULL	JUN 4 1948											
16																		
17																		
18																		
19																		
20																		
		H 92			4494													
		227			4494													

Assessment Roll and Tax List of Real Property in the Town of Boy Lake for the Year 1947.

FORM 4 CD. ALLEN-DAVIS COMPANY, MINNEAPOLIS

Lots, 18-142-27

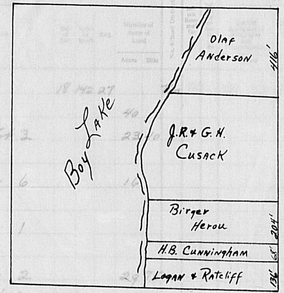

	IN WHOSE NAME ASSESSED	TO WHOM TRANSFERRED			ASSESSED VALUATIONS: REAL, Over $4,000 and Non-Homestead 33⅓%	REAL, Homestead Up to $4,000 25%	ALL OTHER, Over $4,000 and Non-Homestead 40%	MACHINERY Permanently Attached to Real Estate 33⅓%	TOTAL ASSESSED VALUE	Total Assessed Value as Equalized by the Board of Review	FINAL EQUALIZED VALUE
					Dollars	Dollars	Dollars	Dollars	Dollars	Dollars	Dollars
1											
2	Theodore + Mathilda Bluhm										
3	" "										
4											
5	Hazel B. Mundhenk										
6	State of Minnesota										
7	U. S. of America										
8											
9	N. A. Nelson										
10	J. R. + Gertrude Cusack										
11	Olaf Anderson	~~NE¼ of SW¼~~ N. 416 of Lot 5	2								
12		NW¼ of SW¼									
13		SW¼ of SW¼									
14	Birger D. + Louise Heroe	N. 204' of S. 408' of Lot 5 ~~SE¼ of SW¼~~	3								
15	~~Cecil Logan + Stanley Ratcliff~~	S. 136' of Lot 5	2								
16	Harvey B. Cunningham	N. 68' of S. 204' of Lot 5 ~~NE¼ of SE¼~~	1								
17		NW¼ of SE¼									
18		SW¼ of SE¼									
19		SE¼ of SE¼									
20											
			12.765								

	SOLD FOR TAXES	VALUATIONS BY SCHOOL DISTRICTS AS EQUALIZED BY DEPARTMENT OF TAXATION: District No. ..... Rate ..... Mills	District No. ..... Rate ..... Mills	District No. ..... Rate ..... Mills	District No. ..... Rate ..... Mills	District No. ..... Rate ..... Mills	District No. ..... Rate ..... Mills	Tax including State Homestead	State Tax on Non-Homestead	SPECIAL TAXES	TOTAL TAXES	PAID	WHEN PAID (Month Day Year)	Number of Receipt	March Settlement 1948	June Settlement 1948	Penalty	November Settlement 1948	Penalty	Collections to First Monday in January 1949	Penalty	Delinquent on First Monday in January 1949	Total Delinquent Tax and Penalty	REMARKS
		Dollars	Dollars	Dollars	Dollars	Dollars	Dollars	$ cts.	$ cts.	$ cts.	$ cts.				$ cts.	$ cts.	$ cts.	$ cts.	$ cts.	$ cts.	$ cts.	$ cts.	$ cts.	
1																								
2		H 25						4.94			4.94	1st Half Paid MAY 27 1948		6924		2.47				25.00	1.85		
3			H 41 173					45.56	70		46.26	2nd Half Paid NOV - 6 1948		7260		23.13							
												1st Half Paid MAY 27 1948		6804										
												2nd Half Paid NOV - 6 1948												
4																								
5		31						6.14	14		6.28	PAID IN FULL JUN 4 1948		6886		6.28								
6																								
7																								
8																								
9		H 25						4.94			4.94	PAID IN FULL JUN 9 1948		7324		4.94								
10		H 45 H 50						18.80	20		19.00	PAID IN FULL JUL 9 1948		10059		19.00								
												2nd Half Paid OCT 22 1948		12214										
11		H 5						48			48	1st Half Paid MAY 27 1948		5929		49		49						
12																								
13																								
14		13						2.58	06		2.64	PAID IN FULL AUG - 7 1948		10986				2.64	06					
15		8						1.58	04		1.62	PAID IN FULL APR 27 1948		4672		1.62								
16		21						4.16	08		4.24	PAID IN FULL MAY 27 1948		5679		4.24								
17																								
18																								
19																								
20																								
		H 100	41			a-	~~44.82~~				90.90													
		123	173			na	45.96																	
		223	214 437				89.68		1.22															

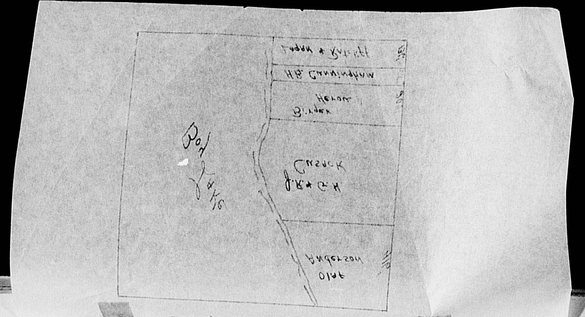

Assessment Roll and Tax List of Real Property in ..... for the year .....

Form 4 CD. ALLEN-DAVIS COMPANY, MINNEAPOLIS

	IN WHOSE NAME ASSESSED	TO WHOM TRANSFERRED	DESCRIPTION OF PROPERTY: SUBDIVISION	Sec. or Lot	Town or Block	Rng.	Number of Acres of Land: Acres	Mills	No. School District	Information Required by Tax Law	Information Required by Tax Law	TRUE AND FULL VALUATIONS: LAND Exclusive of Structures and Improvements	BUILDINGS and Other Structures	MACHINERY Permanently Attached to Real Estate	TOTAL Type and Full Value	ASSESSED VALUATIONS: RURAL: Homestead Up to $4,000 20%	Over $4,000 and Non-Homestead 33⅓%	ALL OTHER: Homestead Up to $4,000 25%	Over $4,000 and Non-Homestead 40%	MACHINERY Permanently Attached to Real Estate 33⅓%	TOTAL ASSESSED VALUE	Total Assessed Value as Equalized by the Board of Review	FINAL EQUALIZED VALUE
							Acres	Mills				Dollars	Dollars	Dollars	Dollars	Dollars	Dollars	Dollars	Dollars	Dollars	Dollars	Dollars	Dollars
1			NE¼ of NE¼	18	142	27			Un														
2	Theodore + Mathilda Bluhm		NW¼ of NE¼				40																
3	" "		~~SW¼ of NE¼~~ Lot 3				23 40						100 Cabin added										
4			SE¼ of NE¼																				
5	Hazel B. Mundhenk		" 6				16																
6	State of Minnesota		NE¼ of NW¼																				
7	U. S. of America		~~NW¼ of NW¼~~ " 1																				
8			SW¼ of NW¼																				
9	N. A. Nelson		~~SE¼ of NW¼~~ " 2				29 75																
10	J. R. + Gertrude Cusack		Lot 5 less N. 416' + less S. 408'				10 50						150 Cabin added										
11	Olaf Anderson		~~NE¼ of SW¼~~ N. 416' of Lot 5				2																
12			NW¼ of SW¼																				
13			SW¼ of SW¼																				
14	Birger D. + Louise Heron		~~SE¼ of SW¼~~ N. 204' of S. 408' of Lot 5				2																
15	Cecil Logan + ~~Edward Ratcliff~~		S. 136' of Lot 5				2																
16	Harvey B. Cunningham		~~NE¼ of SE¼~~ N. 68' of S. 204' of Lot 5				1																
17			NW¼ of SE¼																				
18			SW¼ of SE¼																				
19			SE¼ of SE¼																				
20																							
							127 65																

	SOLD FOR TAXES	VALUATIONS BY SCHOOL DISTRICTS AS EQUALIZED BY DEPARTMENT OF TAXATION: District No. ..... Rate ..... Mills	District No. Deposit Rate 97.2 Mills	District No. Rate ..... Mills	District No. Rate ..... Mills	District No. Rate ..... Mills	District No. Rate ..... Mills	Tax including State Homestead ..... Mills	State Tax on Non-Homestead 4.0 Mills	SPECIAL TAXES	TOTAL TAXES	PAID	WHEN PAID (Month Day Year)	Number of Receipt	March Settlement 1948	June Settlement 1948	Penalty	November Settlement 1948	Penalty	Collections to First Monday in January 1949	Penalty	Delinquent on First Monday in January 1949	Penalty	Total Delinquent Tax and Penalty	REMARKS
		Dollars	Dollars	Dollars	Dollars	Dollars	Dollars	$ cts.	$ cts.	$ cts.	$ cts.				$ cts.	$ cts.	$ cts.	$ cts.	$ cts.	$ cts.	$ cts.	$ cts.	$ cts.	$ cts.	
1																									
2			H 25					494			494	1st Half Paid	MAY 27 1948			247									
3				H 41 173				456	70		426	2nd Half Paid / 2nd Half Paid	NOV - 6 1948 / MAY 27 1948 / NOV - 6 1948	6726 / 10804		2560 / 2315				2560	185			
4																									
5			31					614	14		628	PAID IN FULL JUN 4 1948		6856		628									
6																									
7																									
8																									
9			H 26					494			494	PAID IN FULL JUN 9 1948		7324		494									
10			H 45 / H.H 50					1880	20		1900	PAID IN FULL JUL 9 1948 / 2nd Half Paid OCT 30 1948		10069 / 13254		1900		49						
11			H 5					98			98	1st Half Paid	MAY 27 1948	5727		49									
12																									
13																									
14			13					258	06		264	PAID IN FULL AUG - 7 1948		10986				264	06						
15			8					158	04		162	PAID IN FULL APR 27 1948		4672		162									
16			21					416	08		424	PAID IN FULL MAY 27 1948		5678		424									
17																									
18																									
19																									
20																									
			H 100 / 123	41 / 173			a- / na	~~44.22~~ / 4596			9090														
			223	214 = 437				8968	122 / 130																

Assessment Roll and Tax List of Real Property in the town of Rogers, Cass County, Minnesota, for Taxes for the Year 1947.

Form 4 CD. ALLEN-DAVIS COMPANY, MINNEAPOLIS

	IN WHOSE NAME ASSESSED	TO WHOM TRANSFERRED	SUBDIVISION	Sec. or Lot	Town or Block	Rng.	Number of Acres of Land: Acres	Hdths	No. School District	Indicate Homestead by Yes or No	Indicate Non-Homestead by Yes or No	TRUE AND FULL VALUATIONS: LAND Exclusive of Structures and Improvements (Dollars)	BUILDINGS and Other Structures (Dollars)	MACHINERY Permanently Attached to Real Estate (Dollars)	TOTAL True and Full Value (Dollars)	ASSESSED VALUATIONS: RURAL: Homestead Up to $4,000 20% (Dollars)	RURAL: Over $4,000 and Non-Homestead 33⅓% (Dollars)	ALL OTHER: Homestead Up to $4,000 25% (Dollars)	ALL OTHER: Over $4,000 and Non-Homestead 40% (Dollars)	MACHINERY Permanently Attached to Real Estate 33⅓% (Dollars)	TOTAL ASSESSED VALUE (Dollars)	Total Assessed Value as Equalized by the Board of Review (Dollars)	FINAL EQUALIZED VALUE (Dollars)
1	Dorothy Mullett		~~NE¼ of NE¼~~ Lot 1	19	142	27	60	4m															
2			NW¼ of NE¼																				
3			SW¼ of NE¼																				
4			SE¼ of NE¼																				
5																							
6			NE¼ of NW¼																				
7			NW¼ of NW¼																				
8			SW¼ of NW¼																				
9			SE¼ of NW¼																				
10																							
11			NE¼ of SW¼																				
12			NW¼ of SW¼																				
13			SW¼ of SW¼																				
14			SE¼ of SW¼																				
15																							
16			NE¼ of SE¼																				
17			NW¼ of SE¼																				
18			SW¼ of SE¼																				
19	Harvey & Carmen Countryman		~~SE¼ of SE¼~~ Lot 6				35	25															
20							35	85															

	SOLD FOR TAXES	VALUATIONS BY SCHOOL DISTRICTS AS EQUALIZED BY DEPARTMENT OF TAXATION: District No. 1 Rate 122 Mills (Dollars)	District No. ..... Rate ..... Mills (Dollars)	District No. ..... Rate ..... Mills (Dollars)	District No. ..... Rate ..... Mills (Dollars)	District No. ..... Rate ..... Mills (Dollars)	District No. ..... Rate ..... Mills (Dollars)	Tax including State Homestead ..... Mills ($ cts.)	State Tax on Non-Homestead 4.0 Mills ($ cts.)	SPECIAL TAXES ($ cts.)	TOTAL TAXES ($ cts.)		PAID	WHEN PAID: Month Day Year	Number of Receipt	March Settlement 1948 ($ cts.)	June Settlement 1948 ($ cts.)	Penalty ($ cts.)	November Settlement 1948 ($ cts.)	Penalty ($ cts.)	Collections to First Monday in January 1949 ($ cts.)	Penalty ($ cts.)	Delinquent on First Monday in January 1949 ($ cts.)	Total Delinquent Tax and Penalty ($ cts.)	REMARKS
1		4						80	02		82	1	PAID IN FULL	JUN 21 1948	6349		82							
2												2												
3												3												
4												4												
5												5												
6												6												
7												7												
8												8												
9												9												
10												10												
11												11												
12												12												
13												13												
14												14												
15												15												
16												16												
17												17												
18												18												
19		# 88						17 42			17 42	19	2nd Half Paid 1st Half Paid	OCT 21 1948 MAY 28 1948	12884 5754		871		871					
20												20												
		# 88 4 92						18 22 1830	02		18 24													

Assessment Roll and Tax List of Real Property in the Town of Rogers, Cass County, Minnesota, for Taxes for the Year 1947.

FORM 4 C.D. ALLEN-BLYE COMPANY, MINNEAPOLIS

In Whose Name Assessed	To Whom Transferred	Description of Property: Subdivision	Sec. or Lot	Town or Block	Reg.	Number of Acres of Land: Acres	Mills	No. School District	Indicate Homestead Tax or No	Indicate Homestead Tax or No	True and Full Valuations: Land Exclusive of Structures and Improvements	Buildings and Other Structures	Machinery Permanently Attached to Real Estate	Total True and Full Value	Assessed Valuations: Rural: Homestead Up to $4,000 20%	Rural: Over $4,000 and Non-Homestead 33⅓%	All Other: Homestead Up to $4,000 25%	All Other: Over $4,000 and Non-Homestead 40%	Machinery Permanently Attached to Real Estate 33⅓%	Total Assessed Value	Total Assessed Value as Equalized by the Board of Review	Final Equalized Value
						Acres	Mills				Dollars	Dollars	Dollars	Dollars	Dollars	Dollars	Dollars	Dollars	Dollars	Dollars	Dollars	Dollars
Wendell M. Berger		1 NE¼ of NE¼	20	142	27			Un														
Adeline H. Hlabacek		2 ~~N½ of NE¼~~ 2.85 of N 266.5' of Lot 4				2																
		3 ~~SW¼ of NE¼~~ Lot 4 less N. 266.5'				28																
		4 SE¼ of NE¼																				
Wendell M. & Louise Berger		5 N. 181.5' of Lot 4				5																
		6 NE¼ of NW¼																				
Alfred F. Giese		7 ~~NW¼ of NW¼~~ Lot 2				22	75															
Alva E. & Alice Bonick		7 Lot 1 & Lot 11 except that part sold																				
Russell E. Martinson		8 SW¼ of NW¼																				
		9 SE¼ of NW¼ 3.310 of Lot 11, less So. 250'																				
~~Russell E. Martinson & Wilfred H. Barlow~~		~~Lot 11 less approx. 4.250 of N. 50'~~ less 3.310 of Lot 11 less 2.250 sold																				
Helen Farrar		~~N. 50' less 3.674 of Lot 11~~				18	12															
		~~SW¼ of SW¼~~				28																
		12 NW¼ of SW¼																				
Isaac W. Hanft		13 ~~SW¼ of SW¼~~ Park Lot 8				5.00																
Emil T. Sorenson, R. J. Rondorf, Loren C. Dobbs, James E. Higgs & Ray Cox		14 ~~SE¼ of SW¼~~ Lot 8 less park				27	50															
Emil T. & Ida Sorenson '15, R. J. Rondorf '15, Loren C. Dobbs & Selma P. Dobbs '15, James E. & Lydia E. Higgins '15, Ray & Maude Cox '15																						
		15																				
		16 NE¼ of SE¼																				
		17 NW¼ of SE¼																				
		18 SW¼ of SE¼																				
Wm. J. & Pearl B. Juma		19 ~~SE¼ of SE¼~~ Lot 9				14																
John & Mildred Holtum		20 So. 250' of Lot 11																				
						117	65															

Add 300 added (three wells)

Sold in 1942 Book, Supervisor of Assess. Sd 7

Cass County, Minnesota, for Taxes for the Year 1947.

	Sold for Taxes	Valuations by School Districts as Equalized by Department of Taxation: District No. Rate ... Mills	District No. Rate ... Mills	District No. Rate ... Mills	District No. Rate ... Mills	District No. Rate ... Mills	Tax including State Homestead ... Mills	State Tax on Non-Homestead ... Mills	Special Taxes	Total Taxes		Paid	When Paid: Month	Day	Year	Number of Receipt	March Settlement 1948	June Settlement 1948	Penalty	November Settlement 1948	Penalty	Collections to First Monday in January 1949	Penalty	Delinquent on First Monday in January 1949	Total Delinquent Tax and Penalty	Remarks
		Dollars	Dollars	Dollars	Dollars	Dollars	Dollars	Dollars cts.	Dollars cts.	Dollars cts.																
1											1															
2	~~SOLD FOR TAXES~~	5					98	02		1.00	2	PAID IN FULL	OCT	5	1948	11765				1.00	03					
3		120					23.76	48		24.24	3	PAID IN FULL	MAY	27	1948	5680		24.24								
4											4															
5	~~SOLD FOR TAXES~~		H 21 / 163				37.04	62		37.66	5	PAID IN FULL	OCT	5	1948	11765				37.66	1.13					
6											6															
7			H 62 / 197				55.14	80		55.94	7	PAID IN FULL	JUL	9	1948	10462		55.94								
8			Taxes on line 10								8															
9			Taxes on line 10								9															
10		37					7.32	16		7.48	10	PAID IN FULL	AUG	3	1948	10963				7.48	15					
11	OLD FOR TAXES	1					20			20	11													20		
12											12															
13			Taxes on line 14								13															
14		216					42.76	88		43.64	14	PAID IN FULL	JUN	21	1948	9955		43.64								
15											15															
16											16															
17											17															
18											18															
19		67					13.26	28		13.54	19	PAID IN FULL	JUN	15	1948	7715		13.54								
20											20															
		4 446	53 350				a 88.28																			
							Na 92.18			183.70																
		446	433 = 879				180.46	324																		

Assessment Roll and Tax List of Real Property in the Town of Rogers, Cass County, Minnesota, for Taxes for the Year 1947.

Form 4 CD. MILLER-DAVIS COMPANY, MINNEAPOLIS

In Whose Name Assessed	To Whom Transferred	Description of Property: Subdivision		Sec. or Lot	Town or Block	Rng.	Number of Acres of Land: Acres	100ths	No. School District	Indicate Homestead Tax by Ba	Indicate Agricultural Tax by Ba	True and Full Valuations: Land Exclusive of Structures and Improvements (Dollars)	Buildings and Other Structures (Dollars)	Machinery Permanently Attached to Real Estate (Dollars)	Total Trip and Full Value (Dollars)	Assessed Valuations: Rural: Homestead Up to $4,000 20% (Dollars)	Rural: Over $4,000 and Non-Homestead 33⅓% (Dollars)	All Other: Homestead Up to $4,000 25% (Dollars)	All Other: Over $4,000 and Non-Homestead 40% (Dollars)	Machinery Permanently Attached to Real Estate 33⅓% (Dollars)	Total Assessed Value (Dollars)	Total Assessed Value as Equalized by the Board of Review (Dollars)	Final Equalized Value (Dollars)
State of Minnesota		1	~~NW¼ of NE¼~~ Lot 1	21	142	27			Un														
George B. & Lillian M. Cramp		2	NW¼ of NE¼				40																
" "		3	SW¼ of NE¼				40																
U. S. of America		4	SE¼ of NE¼																				
		5																					
Edgar Laughton		6	~~NW¼ of NW¼~~ Lot 2				41	25															
		7	NW¼ of NW¼																				
		8	SW¼ of NW¼																				
E. W. Laughton			Lot 3 legs—Com at a point 161' N of SE cor. of Lot 3, thence N 275; W 225; SE 300' to pt. of beginning.				34	25															
Anton Pallansch		10	Com 161' N of SE cor. of Lot 3, thence N 275; W 225; SE 300' to pt. of beginning					75															
U. S. of America		11	~~NE¼ of SW¼~~ Lot 4																				
		12	NW¼ of SW¼																				
~~Gustave Hulander~~ Paul J. Schmidt		13	~~SW¼ of SW¼~~ Lot 5				32																
		14	SE¼ of SW¼																				
U. S. of America		15	W½ of NE¼ of SE¼																				
E. W. Laughton	E½	16	NE¼ of SE¼				20																
U. S. of America		17	NW¼ of SE¼																				
State of Minnesota		18	~~SW¼ of SE¼~~ Lot 7																				
U. S. of America		19	SE¼ of SE¼																				
		20																					
							213	25															

	Sold for Taxes	Valuations by School Districts as Equalized by Department of Taxation: District No. Rate ... Mills	District No. Rate ... Mills	District No. Rate ... Mills	District No. Rate ... Mills	District No. Rate ... Mills	District No. Rate ... Mills	Tax including State Homestead	State Tax on Non-Homestead 4.07 Mills	Special Taxes	Total Taxes		Paid	When Paid Month	Day	Year	Number of Receipt	March Settlement 1948	June Settlement 1948	Penalty	November Settlement 1948	Penalty	Collections to First Monday in January 1949	Penalty	Delinquent on First Monday in January 1949	Total Delinquent Tax and Penalty	Remarks
		Dollars	Dollars	Dollars	Dollars	Dollars	Dollars	$ cts.	$ cts.	$ cts.	$ cts.							$ cts.	$ cts.	$ cts.	$ cts.	$ cts.	$ cts.	$ cts.	$ cts.	$ cts.	
1												1															
2			42					832	18		850	2	1st Half Paid	JUN	21	1948									425	467	
3			67					1228	26		1254	3	1st Half Paid	JUN	21	1948			1054						627	690	
4												4															
5												5															
6			85					1682	34		1716	6	PAID IN FULL	OCT	19	1948	11958				1716	60					
7												7															
8												8															
9		H	58					1148			1148	9	PAID IN FULL	OCT	19	1948	11948				1148	40					
10	SOLD FOR TAXES		23					456	10		466	10	PAID IN FULL	SEP	7	1948	11342				466	17					
11												11															
12												12															
13			62					1228	26		1254	13	2nd Half Paid / 1st Half Paid	OCT / JUN	30 / 15	1948 / 1948	12647 / 12647		627		627						
14												14															
15												15															
16		H	20					396			396	16	PAID IN FULL	OCT	19	1948	11948				396	14					
17												17															
18												18															
19												19															
20												20															
		H	78					6970	[illegible]		7084																
			274																								
			352					4466	[illegible]																		

Assessment Roll and Tax List of Real Property in the Town of Rogers, Cass County, Minnesota, for Taxes for the Year 1947.

Form 4 CD. MILLER-DAVIS COMPANY, MINNEAPOLIS

	IN WHOSE NAME ASSESSED	TO WHOM TRANSFERRED	DESCRIPTION OF PROPERTY: SUBDIVISION	Sec. or Lot	Town or Block	Rng.	Number of Acres of Land: Acres	100ths	No. School District	Inf. Hom. Tax or No	Inf. Age and Tax or No	TRUE AND FULL VALUATIONS: LAND Exclusive of Structures and Improvements	BUILDINGS and Other Structures	MACHINERY Permanently Attached to Real Estate	TOTAL True and Full Value	ASSESSED VALUATIONS: RURAL: Homestead Up to $4,000 20%	Over $4,000 and Non-Homestead 33⅓%	ALL OTHER: Homestead Up to $4,000 25%	Over $4,000 and Non-Homestead 40%	MACHINERY Permanently Attached to Real Estate 33⅓%	TOTAL ASSESSED VALUE	Total Assessed Value as Equalized by the Board of Review	FINAL EQUALIZED VALUE
							Acres	100ths				Dollars	Dollars	Dollars	Dollars	Dollars	Dollars	Dollars	Dollars	Dollars	Dollars	Dollars	Dollars
1	State of Minnesota		NE¼ of NE¼				22	142 27		Un													
2	W. A. + Lavina Rogers		~~NW¼ of NE¼~~ Lot 1					50															
3	Geo. E. Nash		~~SW¼ of NE¼~~ S½ of Lot 2					23.12															
4	~~H. L. Company~~	State of Minnesota	SE¼ of NE¼					~~40~~															
5	Mrs. Margaret Brum		N½ of Lot 2					23.13															
6			NE¼ of NW¼																				
7	State of Minnesota		~~NW¼ of NW¼~~ Lot 8																				
8	State of Minnesota		~~SW¼ of NW¼~~ " 7																				
9			SE¼ of NW¼																				
10																							
11	U. S. of America		~~NE¼ of SW¼~~ } Lot 6																				
12			~~NW¼ of SW¼~~ }																				
13	U. S. of America		SW¼ of SW¼																				
14	U. S. of America		~~SE¼ of SW¼~~ " 5																				
15																							
16	Henry + Hazel M. Halgren		~~NE¼ of SE¼~~ } " 3					57.50															
17			~~NW¼ of SE¼~~ }																				
18	Julius + Genevieve Breitkreutz		~~SW¼ of SE¼~~ " 4					51.50															
19			SE¼ of SE¼																				
20																							
								245.25															

100 Tabulation of 2d

	SOLD FOR TAXES	VALUATIONS BY SCHOOL DISTRICTS AS FURNISHED BY DEPARTMENT OF TAXATION: District No. Rate ... Mills	Dollars	District No. Rate ... Mills	Dollars	District No. Rate ... Mills	Dollars	District No. Rate ... Mills	Dollars	Tax Including State Homestead ... Mills	State Tax on Non-Homestead 4.07 Mills	SPECIAL TAXES	TOTAL TAXES	PAID	WHEN PAID: Month Day Year	Number of Receipt	March Settlement 1948	June Settlement 1948	Penalty	November Settlement 1948	Penalty	Collections to First Monday in January 1949	Penalty	Delinquent on First Monday in January 1949	Total Delinquent Tax and Penalty	REMARKS
			Dollars		Dollars		Dollars		Dollar.	$ cts.	$ cts.	$ cts.	$ cts.				$ cts.	$ cts.	$ cts.	$ cts.	$ cts.	$ cts.	$ cts.	$ cts.	$ cts.	
1																										
2	~~SOLD FOR TAXES~~		83							16.42	34		16.76	1st Half Paid	MAY 27 1948	5712		838								
														2nd Half Paid	OCT 30 1948	12492				838						
3			58							11.48	24		11.72	PAID IN FULL	AUG - 6 1948	10975				11.72	29					
4																										
5			H 45							8.90			8.90	PAID IN FULL	JUN 15 1948	7912		8.90								
6																										
7																										
8																										
9																										
10																										
11																										
12																										
13																										
14																										
15																										
16			79							15.64	32		15.96	PAID IN FULL	JUN 21 1948	8763		15.96								
17																										
18			H 907 33							24.34	14		24.48	PAID IN FULL	JUN 9 1948	7322		24.48								
19																										
20																										
			H 135 253 388							76.78	1.04		77.82													

Assessment Roll and Tax List of Real Property in the Town of Rogers, Cass County, Minnesota, for Taxes for the Year 1947.

Form 4 CD. ALLEN-DAVIS COMPANY, MINNEAPOLIS

	In Whose Name Assessed	To Whom Transferred	Description of Property: Subdivision	Sec. or Lot	Town or Block	Reg.	Number of Acres of Land: Acres	100ths	No. School District	Indicate Homestead Tax or No	Indicate Agricultural Tax or No	True and Full Valuations: Land Exclusive of Structures and Improvements	Buildings and Other Structures	Machinery Permanently Attached to Real Estate	Total True and Full Value	Assessed Valuations: Rural: Homestead Up to $4,000 20%	Rural: Over $4,000 and Non-Homestead 33⅓%	All Other: Homestead Up to $4,000 25%	All Other: Over $4,000 and Non-Homestead 40%	Machinery Permanently Attached to Real Estate 33⅓%	Total Assessed Value	Total Assessed Value Equalized by the Board of Review	Final Equalized Value	Sold for Taxes	District No. / Rate ..... Mills	District No. / Rate ..... Mills	District No. / Rate ..... Mills	District No. / Rate ..... Mills	Tax including State Homestead ..... Mills	State Tax on Non-Homestead 7.4 Mills	Special Taxes	Total Taxes	Paid	When Paid: Month Day Year	Number of Receipt	March Settlement 1948	June Settlement 1948	Penalty	November Settlement 1948	Penalty	Collections to Final Monday in January 1949	Penalty	Delinquent on First Monday in January 1949	Total Delinquent Tax and Penalty	Remarks
							Acres	100ths				Dollars	Dollars	Dollars	Dollars	Dollars	Dollars	Dollars	Dollars	Dollars	Dollars	Dollars	Dollars		Dollars	Dollars	Dollars	Dollars	$ cts.	$ cts.	$ cts.	$ cts.		Month Day Year		$ cts.	$ cts.	$ cts.	$ cts.	$ cts.	$ cts.	$ cts.	$ cts.	$ cts.	$ cts.	$ cts.	
1	H. L. Company	State of Minnesota	NE¼ of NE¼	23	142	27	40		Un																																							
2	U. S. of America		NW¼ of NE¼ less 3 acs.																																													
3	U. S. of America		SW¼ of NE¼																																													
4			SE¼ of NE¼																																													
5																																																
6	U. S. of America		NE¼ of NW¼																																													
7	U. S. of America		NW¼ of NW¼																																													
8	U. S. of America		SW¼ of NW¼																																													
9	U. S. of America		SE¼ of NW¼																																													
10																																																
11	Emma Palosky		NE¼ of SW¼				40																	SOLD FOR TAXES		67				1326	28		1354													1354	
12	Julius + Genevieve Breitkreutz		NW¼ of SW¼				40																			438				757			752	12	PAID IN FULL JUN 9 1948	1877		1504									
13	" "		SW¼ of SW¼				40																			438				752			752	13	PAID IN FULL JUN 9 1948												
14	U. S. of America		SE¼ of SW¼																																													
15																																																
16	U. S. of America		NE¼ of SE¼																																													
17	U. S. of America		NW¼ of SE¼																																													
18	U. S. of America		SW¼ of SE¼																																													
19	U. S. of America		SE¼ of SE¼																																													
20																																																
							160																			H 76				2830	28		2858														
																										67																						
																										143																						

Assessment Roll and Tax List of Real Property in the Town of Rogers, Cass County, Minnesota, for Taxes for the Year 1947.

Form 4 CD ALLEN-DUTE COMPANY, MINNEAPOLIS

	IN WHOSE NAME ASSESSED	TO WHOM TRANSFERRED	DESCRIPTION OF PROPERTY: SUBDIVISION	Sec. or Lot	Town or Block	Rng.	Number of Acres of Land: Acres	100ths	No. School District	Indicate Homestead Tax as Yes or No	Indicate Agricultural Tax as Yes or No	TRUE AND FULL VALUATIONS: LAND Exclusive of Structures and Improvements (Dollars)	BUILDINGS and Other Structures (Dollars)	MACHINERY Permanently Attached to Real Estate (Dollars)	TOTAL True and Full Value (Dollars)	ASSESSED VALUATIONS: RURAL: Homestead Up to $4,000 20% (Dollars)	RURAL: Over $4,000 and Non-Homestead 33⅓% (Dollars)	ALL OTHER: Homestead Up to $4,000 25% (Dollars)	ALL OTHER: Over $4,000 and Non-Homestead 40% (Dollars)	MACHINERY Permanently Attached to Real Estate 33⅓% (Dollars)	TOTAL ASSESSED VALUE (Dollars)	Total Assessed Value as Equalized by the Board of Review (Dollars)	FINAL EQUALIZED VALUE (Dollars)
	U. S. of America		1 NE¼ of NE¼		24	142	27		Un														
	State of Minnesota		2 NW¼ of NE¼																				
	~~H. L. Company~~	State of Minnesota	3 SW¼ of NE¼					~~40~~															
	U. S. of America		4 SE¼ of NE¼																				
			5																				
	State of Minnesota		6 NE¼ of NW¼																				
	~~H. L. Company~~	State of Minnesota	7 NW¼ of NW¼					~~40~~															
	"	State of Minnesota	8 SW¼ of NW¼					~~40~~															
	"	State of Minnesota	9 SE¼ of NW¼					~~40~~															
			10																				
	U. S. of America		11 NE¼ of SW¼																				
	U. S. of America		12 NW¼ of SW¼																				
	U. S. of America		13 SW¼ of SW¼																				
	U. S. of America		14 SE¼ of SW¼																				
			15																				
	U. S. of America		16 NE¼ of SE¼																				
	~~H. L. Company~~	State of Minnesota	17 NW¼ of SE¼					~~40~~															
	U. S. of America		18 SW¼ of SE¼																				
	U. S. of America		19 SE¼ of SE¼																				
			20																				
								200															

	SOLD FOR TAXES	VALUATIONS BY SCHOOL DISTRICTS AS EQUALIZED BY DEPARTMENT OF TAXATION: District No. ..... Rate ..... Mills (Dollars)	District No. ..... Rate ..... Mills (Dollars)	District No. ..... Rate ..... Mills (Dollars)	District No. ..... Rate ..... Mills (Dollars)	District No. ..... Rate ..... Mills (Dollars)	District No. ..... Rate ..... Mills (Dollar)	Tax including State Homestead ..... Mills ($ cts.)	State Tax on Non-Homestead ..... Mills ($ cts.)	SPECIAL TAXES ($ cts.)	TOTAL TAXES ($ cts.)		PAID	WHEN PAID: Month Day Year	Number of Receipt	March Settlement 1948 ($ cts.)	June Settlement 1948 ($ cts.)	Penalty ($ cts.)	November Settlement 1948 ($ cts.)	Penalty ($ cts.)	Collections to First Monday in January 1949 ($ cts.)	Penalty ($ cts.)	Delinquent on First Monday in January 1949 ($ cts.)	Total Delinquent Tax and Penalty ($ cts.)	REMARKS
1												1												
2												2												
3												3												
4												4												
5												5												
6												6												
7												7												
8												8												
9												9												
10												10												
11												11												
12												12												
13												13												
14												14												
15												15												
16												16												
17												17												
18												18												
19												19												
20												20												

Assessment Roll and Tax List of Real Property in the Town of Rogers, Cass County, Minnesota, for Taxes for the Year 1947.

Form 4 CD (Allen-Dietz Company, Minneapolis)

In Whose Name Assessed	To Whom Transferred	Description of Property: Subdivision	Sec. or Lot	Town or Block	Rng.	Number of Acres of Land: Acres	Tenths	No. School District	Indicate Homestead Tax or No	Indicate Agricultural Tax or No	True and Full Valuations: Land Exclusive of Structures and Improvements (Dollars)	Buildings and Other Structures (Dollars)	Machinery Permanently Attached to Real Estate (Dollars)	Total True and Full Value (Dollars)	Assessed Valuations: Rural: Homestead Up to $4,000 20% (Dollars)	Rural: Over $4,000 and Non-Homestead 33⅓% (Dollars)	All Other: Homestead Up to $4,000 25% (Dollars)	All Other: Over $4,000 and Non-Homestead 40% (Dollars)	Machinery Permanently Attached to Real Estate 33⅓% (Dollars)	Total Assessed Value (Dollars)	Total Assessed Value as Equalized by the Board of Review (Dollars)	Final Equalized Value (Dollars)
U. S. of America		1 NE¼ of NE¼				25	142.27		Un													
U. S. of America		2 NW¼ of NE¼																				
U. S. of America		3 SW¼ of NE¼																				
U. S. of America		4 SE¼ of NE¼																				
		5																				
U. S. of America		6 NE¼ of NW¼																				
U. S. of America		7 NW¼ of NW¼																				
U. S. of America		8 SW¼ of NW¼																				
U. S. of America		9 SE¼ of NW¼																				
		10																				
State of Minnesota		11 NE¼ of SW¼																				
U. S. of America		12 NW¼ of SW¼																				
U. S. of America		13 SW¼ of SW¼																				
State of Minnesota		14 SE¼ of SW¼																				
		15																				
U. S. of America		16 NE¼ of SE¼																				
State of Minnesota		17 NW¼ of SE¼																				
U. S. of America		18 SW¼ of SE¼																				
U. S. of America		19 SE¼ of SE¼																				
		20																				

Sold for Taxes	Valuations by School Districts as Equalized by Department of Taxation: District No. ..... Rate ..... Mills (Dollars)	District No. ..... Rate ..... Mills (Dollars)	District No. ..... Rate ..... Mills (Dollars)	District No. ..... Rate ..... Mills (Dollars)	District No. ..... Rate ..... Mills (Dollars)	District No. ..... Rate ..... Mills (Dollars)	Tax including State Homestead ..... Mills ($ cts.)	State Tax on Non-Homestead ..... Mills ($ cts.)	Special Taxes ($ cts.)	Total Taxes ($ cts.)		Paid	When Paid: Month	Day	Year	Number of Receipt	March Settlement 1948 ($ cts.)	June Settlement 1948 ($ cts.)	Penalty ($ cts.)	November Settlement 1948 ($ cts.)	Penalty ($ cts.)	Collections to First Monday in January 1949 ($ cts.)	Penalty ($ cts.)	Delinquent on First Monday in January 1949 ($ cts.)	Total Delinquent Tax and Penalty ($ cts.)	Remarks
1											1															
2											2															
3											3															
4											4															
5											5															
6											6															
7											7															
8											8															
9											9															
10											10															
11											11															
12											12															
13											13															
14											14															
15											15															
16											16															
17											17															
18											18															
19											19															
20											20															

Assessment Roll and Tax List of Real Property in the Town of Rogers, Cass County, Minnesota, for Taxes for the Year 1947.

FORM 4 CD. MILLER-DAVIS COMPANY, MINNEAPOLIS

In Whose Name Assessed	To Whom Transferred		Description of Property: Subdivision	Sec. or Lot	Town or Block	Rng.	Number of Acres of Land: Acres	Tenths	No. School District	Indicate Homestead Tax as No	Indicate Agricultural Tax as No	True and Full Valuations: Land Exclusive of Structures and Improvements (Dollars)	Buildings and Other Structures (Dollars)	Machinery Permanently Attached to Real Estate (Dollars)	Total True and Full Value (Dollars)	Assessed Valuations: Rural: Homestead Up to $4,000 20% (Dollars)	Rural: Over $4,000 and Non-Homestead 33⅓% (Dollars)	All Other: Homestead Up to $4,000 25% (Dollars)	All Other: Over $4,000 and Non-Homestead 40% (Dollars)	Machinery Permanently Attached to Real Estate 33⅓% (Dollars)	Total Assessed Value (Dollars)	Total Assessed Value as Equalized by the Board of Review (Dollars)	Final Equalized Value (Dollars)
U. S. of America		1	NE¼ of NE¼	26	142	27																	
U. S. of America		2	NW¼ of NE¼																				
U. S. of America		3	SW¼ of NE¼																				
U. S. of America		4	SE¼ of NE¼																				
		5																					
U. S. of America		6	NE¼ of NW¼																				
U. S. of America		7	NW¼ of NW¼																				
U. S. of America		8	SW¼ of NW¼																				
U. S. of America		9	SE¼ of NW¼																				
		10																					
U. S. of America		11	NE¼ of SW¼																				
U. S. of America		12	NW¼ of SW¼																				
U. S. of America		13	~~SW¼ of SW¼~~ Lot 1																				
State of Minnesota		14	SE¼ of SW¼																				
		15																					
U. S. of America		16	NE¼ of SE¼																				
U. S. of America		17	NW¼ of SE¼																				
U. S. of America		18	SW¼ of SE¼																				
Benjamin Speiker		19	SE¼ of SE¼				40																
		20																					
							40																

Sold for Taxes	Valuations by School Districts as Equalized by Department of Taxation: District No. Rate ... Mills (Dollars)	District No. Rate ... Mills (Dollars)	District No. Rate ... Mills (Dollars)	District No. Rate ... Mills (Dollars)	District No. Rate ... Mills (Dollars)	Tax including State Homestead ... Mills ($ cts.)	State Tax on Non-Homestead 4.7 Mills ($ cts.)	Special Taxes ($ cts.)	Total Taxes ($ cts.)	Paid	When Paid: Month	Day	Year	Number of Receipt	March Settlement 1948 ($ cts.)	June Settlement 1948 ($ cts.)	Penalty ($ cts.)	November Settlement 1948 ($ cts.)	Penalty ($ cts.)	Collections to First Monday in January 1949 ($ cts.)	Penalty ($ cts.)	Delinquent on First Monday in January 1949 ($ cts.)	Total Delinquent Tax and Penalty ($ cts.)	Remarks
1										1														
2										2														
3										3														
4										4														
5										5														
6										6														
7										7														
8										8														
9										9														
10										10														
11										11														
12										12														
13										13														
14										14														
15										15														
16										16														
17										17														
18										18														
19		4 39					7 72		7 72	19	PAID IN FULL	JUL	9 1948	10058		7 72								
20										20														
		4 39					7 72		7 72															

Assessment Roll and Tax List of Real Property in the Town of Rogers, Cass County, Minnesota, for Taxes for the Year 1947.

Form 4 CD. HILLER DAYS CENTRAL MINNEAPOLIS

In Whose Name Assessed	To Whom Transferred	Description of Property: Subdivision	Sec. or Lot	Town or Block	Rng.	Number of Acres of Land: Acres	Hdths	Sec. School District	Indicate Homestead Tax or Ba	True and Full Valuations: Land Exclusive of Structures and Improvements	Buildings and Other Structures	Machinery Personality Attached to Real Estate	Total True and Full Value	Assessed Valuations: Rural: Homestead Up to $4,000 20%	Rural: Over $4,000 and Non-Homestead 33⅓%	All Other: Homestead Up to $4,000 25%	All Other: Over $4,000 and Non-Homestead 40%	Machinery Permanently Attached to Real Estate 33⅓%	Total Assessed Value	Total Assessed Value as Equalized by Board of Review	Final Equalized Value
										Dollars	Dollars	Dollars	Dollars	Dollars	Dollars	Dollars	Dollars	Dollars	Dollars	Dollars	Dollars
Laura Champion ~~Julia & Genevieve Broatbrooky~~		1 ~~NE¼ of NE¼~~ Lot 1	27	142	27	58		Un													
C. L. Stoll		2 ~~2⅔ acs. of Lot 4~~				267															
Harold Hallister		3 ~~1¼ ac. of Lot 4~~				1 75															
U. S. of America		4 ~~NE¼ of NE¼~~ Lot 2																			
		5																			
~~John A. Roos & Carl H. Lewis~~		6 ~~NE¼ of NW¼~~ Lot 8				39															
" " " "		7 NW¼ of NW¼				40															
Reinhold E. & Emma A. Lange		8 SW¼ of NW¼ less to U.S.				36															
" "		9 ~~SE¼ of NW¼~~ Lot 7 less 3 acs.				4325															
Harold J. & Vern M. Anderson		10 All of the S. 1/2 of Lot 7 lying E. of a point 1285' W. of center N. & S. sec. line				2					150	2 Lotus added									
U. S. of America		11 NE¼ of SW¼																			
U. S. of America		12 NW¼ of SW¼																			
U. S. of America		13 SW¼ of SW¼																			
U. S. of America		14 SE¼ of SW¼																			
Axel W. & Rhoda Nordquist		15 W. 250' of E. 1121.2' of Lot 4				2															
U. S. of America		16 ~~NE¼ of SE¼~~ Lot 3																			
Esther M. Aslesen		17 ~~NW¼ of SE¼~~ " 6				1 25															
U. S. of America		18 ~~SW¼ of SE¼~~ " 5																			
U. S. of America		19 ~~E. 10 acs. of Lot 4~~ ~~SE¼ of SE¼~~																			
		20																			
						245 92															

Valuations by School Districts as Equalized by Department of Taxation

Sold for Taxes	District No. Rate ... Mills	District No. Rate 132.7 Mills	District No. Rate 121.7 Mills	District No. Rate ... Mills	District No. Rate ... Mills	District No. Rate ... Mills	Tax including State Homestead ... Mills	State Tax on Non-Homestead 4.2 Mills	Special Taxes	Total Taxes		Paid	When Paid: Month	Day	Year	Number of Receipt	March Settlement 1948	June Settlement 1948	Penalty	November Settlement 1948	Penalty	Collections to First Monday in January 1949	Penalty	Delinquent on First Monday in January 1949	Total Delinquent Tax and Penalty	Remarks
	Dollars	Dollars	Dollars	Dollars	Dollars	Dollars	$ cts.	$ cts.	$ cts.	$ cts.							$ cts.	$ cts.	$ cts.	$ cts.	$ cts.	$ cts.	$ cts.	$ cts.	$ cts.	
1		83					16 42	34		16 76	1	PAID IN FULL	JUN	9	1948	7322		16 76								
2		H 21					4 16			4 16	2	PAID IN FULL	APR	29	1948	7203		4 16								
3		13					2 58	06		2 64	3														2 64	K 2 90
4											4															
5											5															
6			H 168 207				79 84	84		80 68	6	2nd Half Paid	JUN	9	1948	Un 57		H 56 66								
7			H 50				10 64			10 64	7	1st Half Paid	JUN	2	1948	7369		4 366								
8		79					15 64	32		15 96	8	2nd Half Paid	JUN	9	1948											
9		75					14 84	30		15 14	9	1st Half Paid	JUN	2	1948	7716		3 110								
10		H 35 50					16 82	20		17 02	10	PAID IN FULL	APR	27	1948	7246		17 02								
11											11															
12											12															
13											13															
14											14															
15		13					2 58	06		2 64	15	PAID IN FULL	MAR	17	1948	7454	2 64									
16											16															
17		346					48 68	1 00		49 68	17	2nd Half Paid	OCT	30	1948	7829				24 84						
												1st Half Paid	JUN	21	1948	7754		24 84								
18											18															
19											19															
20											20															
		11 56 318				9	121 72			215 32																
		559 307				98	90 48																			
		615 425 1040				107	212 20	3 17																		

Form 4 CD. Blue-back Duplicate, Minnesota

Assessment Roll and Tax List of Real Property in the Town of Rogers, Cass County, Minnesota, for Taxes for the Year 1947.

In whose name assessed	To whom transferred		Description of property: Subdivision	Sec. or Lot	Town or Block	Rng.	Number of Acres of Land: Acres	10ths	Kind of Land Homestead or Not	Indicate Homestead Tax or No	Indicate Additional Tax or No	True and Full Valuations: Land Exclusive of Structures and Improvements	Buildings and Other Structures	Machinery Personalty Attached to Real Estate	Total True and Full Value	Assessed Valuations: Rural: Homestead Up to $4,000 20%	Rural: Over $4,000 and Non-Homestead 33⅓%	All Other: Homestead Up to $4,000 25%	All Other: Over $4,000 and Non-Homestead 40%	Machinery Permanently Attached to Real Estate 33⅓%	Total Assessed Value	Total Assessed Value as Equalized by the Board of Review	Final Equalized Value
							Acres					Dollars	Dollars	Dollars	Dollars	Dollars	Dollars	Dollars	Dollars	Dollars	Dollars	Dollars	Dollars
State of Minnesota		1	~~NE¼ of NE¼~~ Lot 1	28	142	27			Yes														
Bertha Olson	State of Minnesota	2	~~NW¼ of NE¼~~ .. 8				18.65																
Reinhold E. + Emma A. Lange		3	~~SW¼ of NE¼~~ .. 2				26																
"	"	4	SE¼ of NE¼ less to U.S.				30.07																
		5																					
State of Minnesota		6	NE¼ of NW¼																				
State of Minnesota		7	NW¼ of NW¼																				
State of Minnesota		8	SW¼ of NW¼																				
S. E. Lindblom		9	~~Lot 7 less~~ W. 20 acs. ~~SW¼ of NW¼~~				26.50																
U. S. of America		10	W. 20 acs. of Lot 7																				
State of Minnesota		11	NE¼ of SW¼																				
		12	NW¼ of SW¼																				
		13	SW¼ of SW¼																				
		14	SE¼ of SW¼																				
A. A. Neumeister		15	N½ of Lot 3				22.25																
U. S. of America		16	~~NE¼ of SE¼~~ S½ of Lot 3																				
		17	NW¼ of SE¼																				
Floyd E. Raines		18	~~SW¼ of SE¼~~ Lot 5				39.70																
U. S. of America		19	~~SE¼ of SE¼~~ .. 4																				
		20																					
							163.17																

Valuations by School Districts as Equalized by Department of Taxation

	Sold for Taxes	District Cass Lake No. ..... Rate ..... Mills	District Rate 122.4 Mills	District No. ..... Rate ..... Mills	District No. ..... Rate ..... Mills	District No. ..... Rate ..... Mills	District No. ..... Rate ..... Mills	Tax including State Homestead ..... Mills	State Tax on Non-Homestead 4.0 Mills	Special Taxes	Total Taxes	Paid	When Paid	Number of Receipt	March Settlement 1948	June Settlement 1948	Penalty	November Settlement 1948	Penalty	Collections to First Monday in January 1949	Penalty	Delinquent on First Monday in January 1949	Total Delinquent Tax and Penalty	Remarks
		Dollars	Dollars	Dollars	Dollars	Dollars	Dollars	$ cts.	$ cts.	$ cts.	$ cts.		Month Day Year		$ cts.	$ cts.	$ cts.	$ cts.	$ cts.	$ cts.	$ cts.	$ cts.	$ cts.	
1																								
2	SOLD FOR TAXES		62					12.28	26		12.54	Forfeited												12.54 Cancel
3			60					11.88	24		12.12											12.12	13.33	
4			50					9.90	20		10.10											10.10	11.11	
5																								
6																								
7																								
8																								
9			37					7.32	16		7.48	PAID IN FULL	JUN 21 1948	8248		7.48								
10																								
11																								
12																								
13																								
14																								
15			37					7.32	16		7.48	PAID IN FULL	APR 21 1948	1560		7.48								
16																								
17																								
18	SOLD FOR TAXES		116					22.96	48		23.44											23.44	25.78	
19																								
20																								
			364					71.66	150		73.16													
								71.64	1.45															

Assessment Roll and Tax List of Real Property in the Town of Rogers, Cass County, Minnesota, for Taxes for the Year 1947.

Form 4 C.D. HALL-DAYE COMPANY, MINNEAPOLIS

In Whose Name Assessed	To Whom Transferred	Description of Property: Subdivision	Sec. or Lot	Town or Block	Rng.	Number of Acres of Land: Acres	Hdths	No. School District	Indicate Homestead Tax as Tax or Fee	True and Full Valuations: Land Exclusive of Structures and Improvements (Dollars)	Buildings and Other Structures (Dollars)	Machinery Permanently Attached to Real Estate (Dollars)	Total True and Full Value (Dollars)	Assessed Valuations: Rural: Homestead Up to $4,000 20% (Dollars)	Rural: Over $4,000 and Non-Homestead 33⅓% (Dollars)	All Other: Homestead Up to $4,000 25% (Dollars)	All Other: Over $4,000 and Non-Homestead 40% (Dollars)	All Other: Machinery Permanently Attached to Real Estate 33⅓% (Dollars)	Total Assessed Value (Dollars)	Total Assessed Value as Equalized by the Board of Review (Dollars)	Final Equalized Value (Dollars)
		1 NE¼ of NE¼	29	142	27																
		2 NW¼ of NE¼																			
		3 SW¼ of NE¼																			
		4 SE¼ of NE¼																			
Clarence E. + Marion F Graul		5 E rds of W rds of Lots + E rds of W rds of SW¼ SE¼ N of road																			
		6 NE¼ of NW¼																			
		7 NW¼ of NW¼																			
		8 SW¼ of NW¼																			
		9 SE¼ of NW¼																			
Charles F. + David Reeder		10 W½ of Lot 7				18	63														
		11 NE¼ of SW¼																			
		12 NW¼ of SW¼																			
Ruth Reeder Erickson + John E. Reeder		13 E½ of Lot 7 ~~SW¼ of SW¼~~				18	62														
		14 SE¼ of SW¼																			
Arthur W. Roy		15 Lot 9				19	05														
Swan Oscar Lindman		16 ~~NE¼ of SE¼~~ ~~rds of Lots 5 + 6 W¼ of SE¼~~				20	40														
C. L. Ayres		17 ~~NW¼ of SE¼~~ ~~W. 20 rds. of Lot 5~~				17															
		18 ~~SW¼ of SE¼~~ (W. of road)																			
		19 SE¼ of SE¼																			
J. V. Benson		20 E. 20 rds of Lot 5				6															
						119	30														

Less E 20 rds. of W rds of Lots + E rds of W rds of SW¼ SE¼ N of road.

	Sold for Taxes	District No. ..... Rate ..... Mills	District No. ..... Rate ..... Mills	District No. ..... Rate ..... Mills	District No. ..... Rate ..... Mills	District No. ..... Rate ..... Mills	Tax including State Homestead ..... Mills	State Tax on Non-Homestead ..... Mills	Special Taxes	Total Taxes		Paid	When Paid (Month Day Year)	Number of Receipt	March Settlement 1948	June Settlement 1948	Penalty	November Settlement 1948	Penalty	Collections to First Monday in January 1949	Penalty	Delinquent on First Monday in January 1949	Penalty	Total Delinquent Tax and Penalty	Remarks
		Dollars	Dollars	Dollars	Dollars	Dollars	Dollars	$ cts.	$ cts.	$ cts.			Month Day Year		$ cts.	$ cts.	$ cts.	$ cts.	$ cts.	$ cts.	$ cts.	$ cts.	$ cts.	$ cts.	
1											1														
2											2														
3											3														
4											4														
5											5														
6											6														
7											7														
8											8														
9											9														
10			H 69 19				18 74	08		18 82	10	PAID IN FULL	MAY - 5 1948	4890		18 82									
11											11														
12											12	2nd Half Paid	OCT 13 1948	11650				25 40							
13			H 96 140				50 24	56		50 80	13	1st Half Paid	MAY 18 1948	5193		25 40									
14											14														
15	SOLD FOR TAXES	26					5 14	10		5 24	15	PAID IN FULL	OCT - 6 1948	11634				5 24	18						
16		47					8 32	18		8 50	16	PAID IN FULL	JAN 28 1948	795	8 50										
17		31					6 14	14		6 28	17	PAID IN FULL	JUL 9 1948	10094		6 28									
18											18														
19											19														
20		75					14 84	30		15 14	20	PAID IN FULL	APR 21 1948	9564		15 14									
		H 75 174	165 157			a 3 84 782	68 98			104 78															
		174	324 = 498			5814 5964	103 44	186 186																	

Form 4 CD. MILLER-DAVIS COMPANY, MINNEAPOLIS

Assessment Roll and Tax List of Real Property in the Town of Rogers, Cass County, Minnesota, for Taxes for the Year 1947.

In whose name assessed	To whom transferred	Description of property: Subdivision	Sec. or Lot	Town or Block	Rng.	Number of Acres of Land: Acres	Mills	No. School District	Informational Item	Informational Item	True and Full Valuations: Land Exclusive of Structures and Improvements (Dollars)	Buildings and Other Structures (Dollars)	Machinery Permanently Attached to Real Estate (Dollars)	Total True and Full Value (Dollars)	Assessed Valuations: Rural: Homestead Up to $4,000 20% (Dollars)	Rural: Over $4,000 and Non-Homestead 33⅓% (Dollars)	All Other: Homestead Up to $4,000 25% (Dollars)	All Other: Over $4,000 and Non-Homestead 40% (Dollars)	Machinery Permanently Attached to Real Estate 33⅓% (Dollars)	Total Assessed Value (Dollars)	Total Assessed Value as Equalized by the Board of Review (Dollars)	Final Equalized Value (Dollars)
Harvey & Carmen Countryman		1 ~~NW¼ of NE¼~~ Lot 1		30	142	27.11	25															
Olaf Johnson		S½ of S½ of S½ of S½ of NW¼ of S½ of S½ of NW¼																				
		f S½ of NE¼				3.13																
Pearl Jorgenson Jr.		3 SW¼ of NE¼																				
		~~SE¼ of NE¼~~ Lot 10																				
J. C. Huffman		5 Lot 15				22.50																
		6 NE¼ of NW¼																				
Allen Robertson & Lily Renslow		7 ~~NW¼ of NW¼~~ Lot 11				13.65																
		8 SW¼ of NW¼																				
		9 SE¼ of NW¼																				
C. E. & Katherine S. Countryman		N½ of N½ of NE¼ of NE¼ N½ of S½ of N½ of NE¼ of NE¼ N½ of N½ of S½ of S½ of NE¼ of NE¼ N½ of N½ of S½ of S½ of NE¼ of NE¼				16.88																
		11 NE¼ of SW¼																				
		12 NW¼ of SW¼																				
Adolph & Marie Tweder		13 ~~SW¼ of SW¼~~ N½ of Lot 4				10.75																
U. S. of America		14 ~~SE¼ of SW¼~~ S½ of " 4																				
U. S. of America		15 N½ of Lot 5 or Lot 14																				
		16 ~~NE¼ of SE¼~~																				
		17 ~~NW¼ of SE¼~~ Lot 8 less																				
R. M. Jennings		18 ~~SW¼ of SE¼~~ E. 20' of Lot 8 less W. 133' of E. 153' of N. 400'				30.75																
		19 ~~SE¼ of SE¼~~																				
Jefferson E. & Viola T. Weaver		20 E. 20' of Lot 8 + W. 133' of E. 153' of N. 400'				?																
						108.91																

Valuations by School Districts as Equalized by Department of Taxation

Sold for Taxes	District No. ..... Rate ..... Mills: Dollars	District No. 1 Rate 127.47 Mills: Dollars	District No. 1 Rate 127.47 Mills: Dollars	District No. ..... Rate ..... Mills: Dollars	District No. ..... Rate ..... Mills: Dollars	Tax including State Homestead ..... Mills: $ cts.	State Tax on Non-Homestead 7.2 Mills: $ cts.	Special Taxes: $ cts.	Total Taxes: $ cts.	Paid	When Paid (Month Day Year)	Number of Receipt	March Settlement 1948: $ cts.	June Settlement 1948: $ cts.	Penalty: $ cts.	November Settlement 1948: $ cts.	Penalty: $ cts.	Collections to First Monday in January 1949: $ cts.	Penalty: $ cts.	Delinquent on First Monday in January 1949: $ cts.	Total Delinquent Tax and Penalty: $ cts.	Remarks
1		# 19				3.76			3.76	2nd Half Paid / 1st Half Paid	OCT 21 1947 / MAY 28 1948	12814 / 8957		1.88		1.88						
2		13				2.58	.06		2.64	2nd Half Paid / 1st Half Paid	OCT 21 1947 / JUN 3 1948	12864 / 6824		1.32		1.32						
3																						
4		3.56				3.56	.07	omitted Property added 4/15/48	3.63	PAID IN FULL	APR - 8 1948	12977		3.63								3.63 added 4/15/48
5		31				6.14	.14		6.28	PAID IN FULL	MAR 23 1948	3981		6.28								
6																						
7		1.56				30.88	.64		31.52	2nd Half Paid / 1st Half Paid	OCT 21 1947 / JUN 3 1948	12864 / 6829		15.76		15.76						
8																						
9																						
10	OLD FOR TAXES	50				9.90	.20		10.10											10.10		
11																						
12																						
13			96			20.44	.40		20.84	2nd Half Paid / 1st Half Paid	OCT 30 1947 / JUL 14 1948	12950 / 6517		10.42		10.42						
14																						
15																						
16																						
17																						
18			122.0			259.76	4.46		264.22	1st Half Paid / 2nd Half Paid	MAY 10 1948 / OCT - 7 1948	4937 / 11755		132.36		132.36						
19																						
20			36			7.66	.14		7.80	PAID IN FULL	MAY 29 1948	5340		7.80								
	# 19				Q 53.36																	
	50	135			M2 287.86																	
	269	135 = 1621			341.12		6.54		7.66													

Assessment Roll and Tax List of Real Property in the Town of Rogers, Cass County, Minnesota, for Taxes for the Year 1947.

Form 4 C.D. 30,000-3-47-D. Dept. Printing, Minneapolis

	IN WHOSE NAME ASSESSED	TO WHOM TRANSFERRED	DESCRIPTION OF PROPERTY: SUBDIVISION	Sec. or Lot	Town or Block	Rng.	Number of Acres of Land: Acres	10ths	No. School District	Indicate Homestead Yes or No	Indicate Agricultural Yes or No	TRUE AND FULL VALUATIONS: LAND Exclusive of Structures and Improvements	BUILDINGS and Other Structures	MACHINERY Permanently Attached to Real Estate	TOTAL True and Full Value	ASSESSED VALUATIONS: RURAL: Homestead Up to $4,000 20%	RURAL: Over $4,000 and Non-Homestead 33⅓%	ALL OTHER: Homestead Up to $4,000 25%	ALL OTHER: Over $4,000 and Non-Homestead 40%	MACHINERY Permanently Attached to Real Estate 33⅓%	TOTAL ASSESSED VALUE	Total Assessed Value as Equalized by the Board of Review	FINAL EQUALIZED VALUE
												Dollars	Dollars	Dollars	Dollars	Dollars	Dollars	Dollars	Dollars	Dollars	Dollars	Dollars	Dollars
1			NE¼ of NE¼	31	142	27			Tw														
2			NW¼ of NE¼																				
3			SW¼ of NE¼																				
4			SE¼ of NE¼																				
5																							
6			NE¼ of NW¼																				
7			NW¼ of NW¼																				
8			SW¼ of NW¼																				
9			SE¼ of NW¼																				
10																							
11	State of Minnesota	N½ of	NE¼ of SW¼																				
12	State of Minnesota		~~NW¼ of SW¼~~ Lot 5																				
13	State of Minnesota		~~SW¼ of SW¼~~ " 6																				
14			SE¼ of SW¼																				
15																							
16			NE¼ of SE¼																				
17			NW¼ of SE¼																				
18	State of Minnesota		SW¼ of SE¼																				
19	State of Minnesota	S½ of S½ of	SE¼ of SE¼																				
20																							

	SOLD FOR TAXES	VALUATIONS BY SCHOOL DISTRICTS AS EQUALIZED BY DEPARTMENT OF TAXATION: District No. ..... Rate ..... Mills	District No. ..... Rate ..... Mills	District No. ..... Rate ..... Mills	District No. ..... Rate ..... Mills	District No. ..... Rate ..... Mills	District No. ..... Rate ..... Mills	Tax including State Homestead ..... Mills	State Tax on Non-Homestead ..... Mills	SPECIAL TAXES	TOTAL TAXES		PAID	WHEN PAID: Month	Day	Year	Number of Receipt	March Settlement 1948	June Settlement 1948	Penalty	November Settlement 1948	Penalty	Collections to First Monday in January 1949	Penalty	Delinquent on First Monday in January 1949	Total Delinquent Tax and Penalty	REMARKS
		Dollars	Dollars	Dollars	Dollars	Dollars	Dollars	$ cts.	$ cts.	$ cts.	$ cts.								$ cts.	$ cts.	$ cts.	$ cts.	$ cts.	$ cts.	$ cts.	$ cts.	
1												1															
2												2															
3												3															
4												4															
5												5															
6												6															
7												7															
8												8															
9												9															
10												10															
11												11															
12												12															
13												13															
14												14															
15												15															
16												16															
17												17															
18												18															
19												19															
20												20															

Assessment Roll and Tax List of Real Property in the Town of Rogers, Cass County, Minnesota, for Taxes for the Year 1947.

Form 4 CD KLAUS-SAYRE COMPANY, MINNEAPOLIS

In Whose Name Assessed	To Whom Transferred	Description of Property: Subdivision	Sec. or Lot	Town or Block	Rng.	Number of Acres of Land: Acres	100ths	No. School District	Indicate Homestead Agricultural Land by a Tick	True and Full Valuations: Land Exclusive of Structures and Improvements (Dollars)	Buildings and Other Structures (Dollars)	Machinery Permanently Attached to Real Estate (Dollars)	Total True and Full Value (Dollars)	Assessed Valuations: Rural: Homestead Up to $4,000 20% (Dollars)	Rural: Over $4,000 and Non-Homestead 33⅓% (Dollars)	All Other: Homestead Up to $4,000 25% (Dollars)	All Other: Over $4,000 and Non-Homestead 40% (Dollars)	Machinery Permanently Attached to Real Estate 33⅓% (Dollars)	Total Assessed Value (Dollars)	Total Assessed Value as Equalized by the Board of Review (Dollars)	Final Equalized Value (Dollars)	Remarks
Chas. E. Countryman		1 ~~NE¼ of NE¼~~ Lot 5	32	142	27	52	11n															
		2 NW¼ of NE¼																				
		3 SW¼ of NE¼																				
		4 SE¼ of NE¼																				
		5																				
		6 NE¼ of NW¼																				
		7 NW¼ of NW¼																				
		8 SW¼ of NW¼																				
		9 SE¼ of NW¼																				
		10																				
		11 NE¼ of SW¼																				
		12 NW¼ of SW¼																				
		13 SW¼ of SW¼																				
Gordon W. Gieske	S½	14 SE¼ of SW¼				20																
		15																				
		16 NE¼ of SE¼																				
		17 NW¼ of SE¼																				
		18 SW¼ of SE¼																				
		19 SE¼ of SE¼																				
		20																				
						72																

Valuations by Schools Districts as Certified by Department of Taxation

Sold for Taxes	District No. Rate Mills	District No. Rate Mills	District No. Rate Mills	District No. Rate Mills	District No. Rate Mills	Tax including State Homestead Mills	State Tax on Non-Homestead Mills	Special Taxes	Total Taxes	Paid	When Paid (Month Day Year)	Number of Receipt	March Settlement 1948	June Settlement 1948	Penalty	November Settlement 1948	Penalty	Collections to First Monday in January 1949	Penalty	Delinquent on First Monday in January 1949	Total Delinquent Tax and Penalty	Remarks
	Dollars	Dollars	Dollars	Dollars	Dollars	Dollars	$ cts.	$ cts.	$ cts.				$ cts.	$ cts.	$ cts.	$ cts.	$ cts.	$ cts.	$ cts.	$ cts.	$ cts.	
1		62				12 28	26		12 54											12 54	12 79	
2																						
3																						
4																						
5																						
6																						
7																						
8																						
9																						
10																						
11																						
12																						
13																						
14		31				6 14	14		6 28	PAID IN FULL	JAN 19 1948		2 80	6 28								
15																						
16																						
17																						
18																						
19																						
20																						
		93				18 82	40		18 82													
						18 40	38															

Assessment Roll and Tax List of Real Property in the Town of Rogers, Cass County, Minnesota, for Taxes for the Year 1947.

FORM 4 CD. HILLER-DAVIS COMPANY, MINNEAPOLIS

	IN WHOSE NAME ASSESSED	TO WHOM TRANSFERRED	DESCRIPTION OF PROPERTY: SUBDIVISION	Sec. or Lot	Town or Block	Rng.	Number of Acres of Land: Acres	100ths	Sch. District	Indicate Homestead Tax or Pa.	Indicate Agricultural Tax or Pa.	TRUE AND FULL VALUATIONS: LAND Exclusive of Structures and Improvements (Dollars)	BUILDINGS and Other Structures (Dollars)	MACHINERY Permanently Attached to Real Estate (Dollars)	TOTAL True and Full Value (Dollars)	ASSESSED VALUATIONS: RURAL: Homestead Up to $4,000 20% (Dollars)	RURAL: Over $4,000 and Non-Homestead 33⅓% (Dollars)	ALL OTHER: Homestead Up to $4,000 25% (Dollars)	ALL OTHER: Over $4,000 and Non-Homestead 40% (Dollars)	MACHINERY Permanently Attached to Real Estate 33⅓% (Dollars)	TOTAL ASSESSED VALUE (Dollars)	Total Assessed Value as Equalized by the Board of Review (Dollars)	FINAL EQUALIZED VALUE (Dollars)
1	George B. & Lillian M. Cramp		Lot 1 less to U.S. ~~NE¼ of NE¼~~	33	142	27	28	75	Un														
2			NW¼ of NE¼																				
3			SW¼ of NE¼																				
4	"	"	Lot 2 less to U.S. ~~SE¼ of NE¼~~				32																
5																							
6			NE¼ of NW¼																				
7			NW¼ of NW¼																				
8			SW¼ of NW¼																				
9			SE¼ of NW¼																				
10																							
11			NE¼ of SW¼																				
12			NW¼ of SW¼																				
13			SW¼ of SW¼																				
14	Joseph Jelen		SE¼ of SW¼				40																
15																							
16	U. S. of America		~~NE¼ of SE¼~~ Lot 3																				
17			NW¼ of SE¼																				
18			SW¼ of SE¼																				
19	U. S. of America		~~SE¼ of SE¼~~ Lot 4																				
20																							
							100	75															

	SOLD FOR TAXES	VALUATIONS BY SCHOOL DISTRICTS AS EQUALIZED BY DEPARTMENT OF TAXATION: District No. Rate ... Mills (Dollars)	District No. Rate ... Mills (Dollars)	District No. Rate ... Mills (Dollars)	District No. Rate ... Mills (Dollars)	District No. Rate ... Mills (Dollars)	Tax including State Homestead ... Mills ($ cts.)	State Tax on Non-Homestead 4.67 Mills ($ cts.)	SPECIAL TAXES ($ cts.)	TOTAL TAXES ($ cts.)	PAID	WHEN PAID: Month Day Year	Number of Receipt	March Settlement 1948 ($ cts.)	June Settlement 1948 ($ cts.)	Penalty ($ cts.)	November Settlement 1948 ($ cts.)	Penalty ($ cts.)	Collections to Final Monday in January 1949 ($ cts.)	Penalty ($ cts.)	Delinquent on First Monday in January 1949 ($ cts.)	Total Delinquent Tax and Penalty ($ cts.)	REMARKS
1		62					12 28	26		12 54	1st Half Paid	JUN 21 1948									6 27	6 90	
2															10 31								
3																							
4		40					7 92	16		8 08	1st Half Paid	JUN 21 1948									4 04	4 44	
5																							
6																							
7																							
8																							
9																							
10																							
11																							
12																							
13																							
14		11 60					11 88			11 88	PAID IN FULL	OCT 25 1948	12320				11 88	42					
15																							
16																							
17																							
18																							
19																							
20																							
		11 60					32 08	42		32 50													
		1 00																					
		10 60					32 08	42															

Form 4 CD WILLIS-DAYTON COMPANY, MINNEAPOLIS

Assessment Roll and Tax List of Real Property in the Town of Rogers, Cass County, Minnesota, for Taxes for the Year 1947.

	Description of Property							True and Full Valuations				Assessed Valuations								
												Rural		All Other						
								Land Exclusive of Structures and Improvements	Buildings and Other Structures	Machinery Permanently Attached to Real Estate	Total True and Full Value	Homestead Up to $6,000 20%	Over $6,000 and Non-Homestead 33⅓%	Homestead Up to $4,000 25%	Over $4,000 and Non-Homestead 40%	Machinery Permanently Attached to Real Estate 33⅓%	Total Assessed Value	Total Assessed Value Equalized by the Board of Review	Final Equalized Value
								Dollars	Dollars	Dollars	Dollars	Dollars	Dollars	Dollars	Dollars	Dollars	Dollars	Dollars	Dollars
H. L. Company	State of Minnesota	1 NE¼ of NE¼	Sec 15 acc to U.S.	34	142	27	25 Un												
U. S. of America		2 NW¼ of NE¼																	
U. S. of America		3 SW¼ of NE¼																	
U. S. of America		4 SE¼ of NE¼																	
		5																	
George B. & Lillian M. Crump		6 NE¼ of NW¼					40												
"	"	7 NW¼ of NW¼					40												
"	"	8 SW¼ of NW¼					40												
"	"	9 SE¼ of NW¼					40												
		10																	
U. S. of America		11 NE¼ of SW¼																	
U. S. of America		12 NW¼ of SW¼																	
U. S. of America		13 SW¼ of SW¼																	
U. S. of America		14 SE¼ of SW¼																	
		15																	
U. S. of America		16 NE¼ of SE¼																	
U. S. of America		17 NW¼ of SE¼																	
U. S. of America		18 SW¼ of SE¼																	
U. S. of America		19 SE¼ of SE¼																	
		20																	
							185												

Valuations by School Districts as Equalized by Department of Taxation

	Sold for Taxes	District Name Town	District No.	District No.	District No.	Tax including State Homestead	State Tax on Non-Homestead 4.7 Mills	Special Taxes	Total Taxes		Paid	When Paid	Number of Receipt	March Settlement 1948	June Settlement 1948	Penalty	November Settlement 1948	Penalty	Collections to First Monday in January 1949	Penalty	Delinquent on First Monday in January 1949	Total Delinquent Tax and Penalty	Remarks
		Rate 47.1 Mills	Rate ..... Mills	Rate ..... Mills	Rate ..... Mills																		
	Dollars	Dollars	Dollars	Dollars	Dollars	$ cts.	$ cts.	$ cts.	$ cts.			Month Day Year		$ cts.	$ cts.	$ cts.	$ cts.	$ cts.	$ cts.	$ cts.	$ cts.	$ cts.	
1										1													
2										2													
3										3													
4										4													
5										5													
6		50				9.90	20		10.10	6	1st Half Paid JUN 21 1948										5.05	5.55	
7		50				9.90	20		10.10	7	1st Half Paid JUN 21 1948										5.05	5.55	
8		50				9.90	20		10.10	8	1st Half Paid JUN 21 1948		5.55		20.20						5.05	5.55	
9		50				9.90	20		10.10	9	1st Half Paid JUN 21 1948										5.05	5.55	
10										10													
11										11													
12										12													
13										13													
14										14													
15										15													
16										16													
17										17													
18										18													
19										19													
20										20													
		200				39.60	8.00		40.40														
						39.58	8.00																

Assessment Roll and Tax List of Real Property in the Town of Rogers, Cass County, Minnesota, for Taxes for the Year 1947.

Form 4 CD Miller-Davis Company, Minneapolis

	IN WHOSE NAME ASSESSED	TO WHOM TRANSFERRED	DESCRIPTION OF PROPERTY: SUBDIVISION	Sec. of Lot	Town of Block	Rng.	Number of Acres of Land: Acres	100ths	Sec. School District	Indicate Homestead Tax or No	Indicate Agricultural Tax or No	TRUE AND FULL VALUATIONS: LAND Exclusive of Structures and Improvements (Dollars)	BUILDINGS and Other Structures (Dollars)	MACHINERY Permanently Attached to Real Estate (Dollars)	TOTAL True and Full Value (Dollars)	ASSESSED VALUATIONS: RURAL: Homestead Up to $4,000 20% (Dollars)	RURAL: Over $4,000 and Non-Homestead 33⅓% (Dollars)	ALL OTHER: Homestead Up to $4,000 25% (Dollars)	ALL OTHER: Over $4,000 and Non-Homestead 40% (Dollars)	MACHINERY Permanently Attached to Real Estate 33⅓% (Dollars)	TOTAL ASSESSED VALUE (Dollars)	Total Assessed Value as Equalized by the Board of Review (Dollars)	FINAL EQUALIZED VALUE (Dollars)
1	H. L. Company	State of Minnesota	NE¼ of NE¼	35	142	27	40		Un														
2	Edward E. Vallerus		NW¼ of NE¼				40																
3	U. S. of America		SW¼ of NE¼																				
4	U. S. of America		SE¼ of NE¼																				
5																							
6	U. S. of America		NE¼ of NW¼																				
7	H. L. Company	State of Minnesota	NW¼ of NW¼ less 26.5 ac. B.U.S.				12	50															
8	U. S. of America		SW¼ of NW¼																				
9	U. S. of America		SE¼ of NW¼																				
10																							
11	State of Minnesota		NE¼ of SW¼																				
12	State of Minnesota		NW¼ of SW¼																				
13	State of Minnesota		SW¼ of SW¼																				
14	State of Minnesota		SE¼ of SW¼																				
15																							
16	U. S. of America		NE¼ of SE¼																				
17	U. S. of America		NW¼ of SE¼																				
18	State of Minnesota		SW¼ of SE¼																				
19	State of Minnesota		SE¼ of SE¼																				
20																							
							93	50															

	SOLD FOR TAXES	VALUATIONS BY SCHOOL DISTRICTS AS INDICATED BY DEPARTMENT OF TAXATION: District No. Cass Lake Rate 191.5 Mills	District No. ..... Rate ..... Mills	District No. ..... Rate ..... Mills	District No. ..... Rate ..... Mills	District No. ..... Rate ..... Mills	District No. ..... Rate ..... Mills	Tax including State Homestead ..... Mills	State Tax on Non-Homestead 7.8 Mills	SPECIAL TAXES	TOTAL TAXES	PAID	WHEN PAID	Number of Receipt	March Settlement 1948	June Settlement 1948	Penalty	November Settlement 1948	Penalty	Collections to Plat Monday in January 1949	Penalty	Delinquent on First Monday in January 1949	Penalty	Total Delinquent Tax and Penalty	REMARKS
		Dollars	Dollars	Dollars	Dollars	Dollars	Dollars	$ cts.	$ cts.	$ cts.	$ cts.		Month Day Year			$ cts.	$ cts.	$ cts.	$ cts.	$ cts.	$ cts.	$ cts.	$ cts.	$ cts.	
1												1													
2			42					8 32	18		1 50	2 PAID IN FULL	JUN 15 1948	7714		8 50									
3												3													
4												4													
5												5													
6												6													
7												7													
8												8													
9												9													
10												10													
11												11													
12												12													
13												13													
14												14													
15												15													
16												16													
17												17													
18												18													
19												19													
20												20													
			42					8 32	18		8 50														

Assessment Roll and Tax List of Real Property in the Town of Rogers, Cass County, Minnesota, for Taxes for the Year 1947.

Form 4 CD

	IN WHOSE NAME ASSESSED	TO WHOM TRANSFERRED	DESCRIPTION OF PROPERTY: SUBDIVISION	Sec. or Lot	Town or Block	Rng.	Number of Acres of Land: Acres	Hdths	No. School District	Indicate Agricultural Tax as Ag	Indicate Homestead Tax as Hs	TRUE AND FULL VALUATIONS: LAND Exclusive of Structures and Improvements	BUILDINGS and Other Structures	MACHINERY Permanently Attached to Real Estate	TOTAL True and Full Value	ASSESSED VALUATIONS: RURAL: Homestead Up to $4,000 20%	RURAL: Over $4,000 and Non-Homestead 33⅓%	ALL OTHER: Homestead Up to $4,000 25%	ALL OTHER: Over $4,000 and Non-Homestead 40%	MACHINERY Permanently Attached to Real Estate 33⅓%	TOTAL ASSESSED VALUE	Total Assessed Value as Equalized by the Board of Review	FINAL EQUALIZED VALUE
												Dollars	Dollars	Dollars	Dollars	Dollars	Dollars	Dollars	Dollars	Dollars	Dollars	Dollars	Dollars
1	State of Minnesota		NE¼ of NE¼	36	142	27			Ten														
2	State of Minnesota		NW¼ of NE¼																				
3	State of Minnesota		SW¼ of NE¼																				
4	State of Minnesota		SE¼ of NE¼																				
5																							
6	State of Minnesota		NE¼ of NW¼																				
7	State of Minnesota		NW¼ of NW¼																				
8	State of Minnesota		SW¼ of NW¼																				
9	State of Minnesota		~~SE¼ of NW¼~~ Lot 1																				
10																							
11	State of Minnesota		~~NE¼ of SW¼~~																				
12	State of Minnesota		~~NW¼ of SW¼~~ " 5																				
13	State of Minnesota		~~SW¼ of SW¼~~ " 4																				
14	U. S. of America		~~SE¼ of SW¼~~ " 3																				
15																							
16	State of Minnesota		NE¼ of SE¼																				
17	U. S. of America		~~NW¼ of SE¼~~ " 2																				
18	State of Minnesota		SW¼ of SE¼																				
19	State of Minnesota		SE¼ of SE¼																				
20																							
			Grand Total				1,214.05																

	SOLD FOR TAXES	VALUATIONS BY SCHOOL DISTRICTS AS EQUALIZED BY DEPARTMENT OF TAXATION: District No. ..... Rate ..... Mills	District No. ..... Rate ..... Mills	District No. ..... Rate ..... Mills	District No. ..... Rate ..... Mills	District No. ..... Rate ..... Mills	District No. ..... Rate ..... Mills	Tax including State Homestead ..... Mills	State Tax on Non-Homestead ..... Mills	SPECIAL TAXES	TOTAL TAXES		PAID	WHEN PAID			Number of Receipt	March Settlement 1946	June Settlement 1946	Penalty	November Settlement 1946	Penalty	Collections to First Monday in January 1949	Penalty	Delinquent on First Monday in January 1949	Total Delinquent Tax and Penalty	REMARKS
		Dollars	Dollars	Dollars	Dollars	Dollars	Dollars	$ cts.	$ cts.	$ cts.	$ cts.			Month	Day	Year		$ cts.	$ cts.	$ cts.	$ cts.	$ cts.	$ cts.	$ cts.	$ cts.	$ cts.	
1												1															
2												2															
3												3															
4												4															
5												5															
6												6															
7												7															
8												8															
9												9															
10												10															
11												11															
12												12															
13												13															
14												14															
15												15															
16												16															
17												17															
18												18															
19												19															
20												20															

Assessment Roll and Tax List of Real Property in the ..... of ....., Cass County, Minnesota, for Taxes for the Year 1947.

Form 4 CD Miller-Davis Company, Minneapolis

	IN WHOSE NAME ASSESSED	TO WHOM TRANSFERRED	DESCRIPTION OF PROPERTY: SUBDIVISION	Sec. or Lot	Town or Block	Rng.	Number of Acres of Land: Acres	Hdths	No. School District	Indicate Homestead Tax or No	Indicate Agricultural Tax or No	TRUE AND FULL VALUATIONS: LAND Exclusive of Structures and Improvements	BUILDINGS and Other Structures	MACHINERY Permanently Attached to Real Estate	TOTAL True and Full Value	ASSESSED VALUATIONS: RURAL: Homestead Up to $4,000 20%	RURAL: Over $4,000 Non-Homestead 33⅓%	ALL OTHER: Homestead Up to $4,000 25%	ALL OTHER: Over $4,000 Non-Homestead 40%	MACHINERY Permanently Attached to Real Estate 33⅓%	TOTAL ASSESSED VALUE	Total Assessed Value as Equalized by the Board of Review	FINAL EQUALIZED VALUE
												Dollars	Dollars	Dollars	Dollars	Dollars	Dollars	Dollars	Dollars	Dollars	Dollars	Dollars	Dollars
1			NE¼ of NE¼																				
2			NW¼ of NE¼																				
3			SW¼ of NE¼																				
4			SE¼ of NE¼																				
5																							
6			NE¼ of NW¼																				
7			NW¼ of NW¼																				
8			SW¼ of NW¼																				
9			SE¼ of NW¼																				
10																							
11			NE¼ of SW¼																				
12			NW¼ of SW¼																				
13			SW¼ of SW¼																				
14			SE¼ of SW¼																				
15																							
16			NE¼ of SE¼																				
17			NW¼ of SE¼																				
18			SW¼ of SE¼																				
19			SE¼ of SE¼																				
20																							

	SOLD FOR TAXES	VALUATIONS BY SCHOOL DISTRICTS AS PROVIDED BY DEPARTMENT OF TAXATION: District No. ..... Rate ..... Mills	District No. ..... Rate ..... Mills	District No. ..... Rate ..... Mills	District No. ..... Rate ..... Mills	District No. ..... Rate ..... Mills	Tax including State Homestead ..... Mills	State Tax on Non-Homestead ..... Mills	SPECIAL TAXES	TOTAL TAXES		PAID	WHEN PAID	Number of Receipt	March Settlement 1948	June Settlement 1948	Penalty	November Settlement 1948	Penalty	Collections to First Monday in January 1949	Penalty	Delinquent on First Monday in January 1949	Total Delinquent Tax and Penalty	REMARKS
		Dollars	Dollars	Dollars	Dollars	Dollars	Dollar	$ cts.	$ cts.	$ cts.			Month Day Year		$ cts.	$ cts.	$ cts.	$ cts.	$ cts.	$ cts.	$ cts.	$ cts.	
1											1												
2											2												
3											3												
4											4												
5											5												
6											6												
7											7												
8											8												
9											9												
Grand Total:											10												
11	H.	1685	507=2192								11												
12	N.H.	5061	2241=7302	29.98							12												
13		6746	2748=9494								13												
14											14												
15											15												
16		1335.16	398.16								16												
17						a	1335.32				17												
18						na	58506				18												
19							192038	29.98		195036	19												
20											20												