Assessment & Tax List - 1961

Rogers

INDEX TO SECTIONS

SECTION	PAGE
Sec. 1	
" 2	
" 3	
" 4	
" 5	
" 6	
" 7	
" 8	
" 9	
" 10	
" 11	
" 12	
" 13	
" 14	
" 15	
" 16	
" 17	
" 18	
" 19	
" 20	
" 21	
" 22	
" 23	
" 24	
" 25	
" 26	
" 27	
" 28	
" 29	
" 30	
" 31	
" 32	
" 33	
" 34	
" 35	
" 36	

For Convenience of Auditor in Showing Boundaries of School Districts

Township No. 142 *Range No.* 27 *Mer. P. M.*

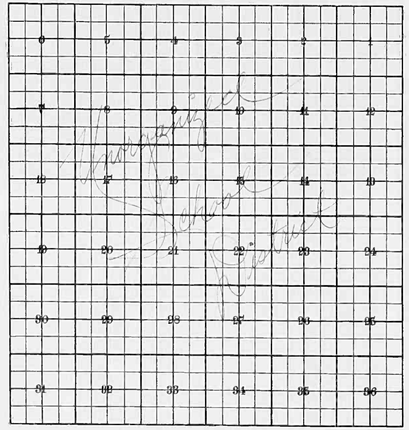

Returns Showing Grain Received in or Handled by Elevators, Warehouses and Mills in the ..... of ..... in the County of ..... for the Year Ending May 1, 1961.

MILLER-DAVIS CO., MINNEAPOLIS

NAMES OF OWNERS	ADDRESS	Bushels of Wheat	Bushels of Soy Beans	Bushels of Flax	Total No. of Bushels of Wheat, Soy Beans and Flax	★ Tax of ½ Mill per Bushel Dollars	Cts.	Bushels of Corn	Bushels of Barley	Bushels of Rye	Bushels of Oats	Bushels of Buckwheat	Bushels of all Other Grains	Total No. Bushels Corn, Barley, Rye, Oats, Buckwheat and all Other Grains	★ Tax of ½ Mill Per Bushel Dollars	Cts.	★ Total Tax Dollars	Cts.	REMARKS

Note ★ Assessors will not fill these Columns

Wood Products

Part of Page 2

Part of Page 2

REAL PROPERTY BECOMING SUBJECT TO TAXATION SINCE THE LAST PREVIOUS ASSESSMENT OR OMITTED FROM ASSESSMENT ROLLS THE PREVIOUS YEARS.

Assessment of Taxable Real Property in the _____ of _____, County of _____, Minn., for the Year 19___.

* *Indicate Type of Property: R - Residential, C - Commercial, I - Industrial, U - Utility, F - Farm, L - Lakeshore, T - Timber, M - Mineral*

Form 236 Duplicate Original Assessor

	NAME OF OWNER	School District	DESCRIPTION OF PROPERTY: SUBDIVISION	Sec. or Lot	Twp. or Block	Rng.	Number of Acres of Land: Acres	Hds.	Indicate Homestead Tax Use	Indicate Type of Property	BY WHOM VALUED	TRUE AND FULL VALUATIONS: LAND Exclusive of Structures and Improvements Dollars	BUILDINGS and Other Structures Dollars	MACHINERY Permanently Attached to Real Estate Dollars	TOTAL True and Full Value Dollars	ASSESSED VALUATIONS: RURAL: Homestead Up to $1,000 20% Dollars	RURAL: Over $1,000 and Non-Homestead 33⅓% Dollars	ALL OTHER: Homestead Up to $1,000 25% Dollars	ALL OTHER: Over $1,000 and Non-Homestead 40% Dollars	MACHINERY Permanently Attached to Real Estate 33⅓% Dollars	TOTAL ASSESSED VALUE Dollars	FINAL EQUALIZED VALUE Dollars
1											State County Local Bd. Assessor											
2											State County Local Bd. Assessor											
3											State County Local Bd. Assessor											
4											State County Local Bd. Assessor											
5											State County Local Bd. Assessor											
6											State County Local Bd. Assessor											
7											State County Local Bd. Assessor											
8											State County Local Bd. Assessor											
			Total No. of Acres _____								State County Local Bd. Assessor											
			Total Value as Equalized by																			
			Total Value as Assessed by																			

SUMMARY OF TAX COLLECTION

Original Levy	$ 6261.62	
Additions	$ 3.26	
		$ 6264.88
Abatements	$	
		$ 6264.88

COLLECTIONS

March Settlement	$ 837.51	
June Settlement	$ 2450.46	
November Settlement	$ 1597.79	
January Settlement	$ 143.64	$ 6029.40
		$
Over Collected	$	
Under Collected	$	
Delinquent	$ 235.48	$ 235.48
Total		$ 6264.88

Assessment of T

Form 234 with Instructions

NAME OF OWNER

TABULAR SCHEDULE OF VALUATIONS, RATES AND TAXES

LEVIED IN THE Town OF Rogers

COUNTY OF CASS, STATE OF MINNESOTA

	School District No.	Agricultural Lands (Dollars)	Non-Agricultural Lands (Dollars)	Personal Property (Dollars)	Total Value of all Property except Money and Credits (Dollars)	Rate of State Taxes: Total Rate of State Tax (Mills)	Rate of County Taxes: Rev. (Mills)	R. & B. (Mills)	Welfare (Mills)	Bonds and Int. (Mills)	Welfare Def. (Mills)	Pera (Mills)	Total Rate of County Tax (Mills)	Rate of Town Taxes: Rev. (Mills)	R. & B. (Mills)	State Loan (Mills)	Fire (Mills)	Em. Bld. (Mills)	(Mills)	(Mills)	(Mills)	Total Rate of Town Tax (Mills)	Rate of: Local 1 Mill (Mills)	Special (Mills)	State Loan (Mills)	Deficiency (Mills)	Tuition (Mills)	Transportation (Mills)	C.O. (Mills)	Pera (Mills)
1	Un	9820	6320	na 2691	18,831	H. 6.39	36.86	20.	57.3			10.89	5.67	131.97	10.	25.		10.	5.			50.	20.			82.17			16.39	6.56
2																							40.			82.17			16.39	6.56
3						N.H. 9.12		Co. Nurse				1.09																		
						15.51		E.H. Bldg				2.																		
								Agric. Assn.				.5																		
								Civil Defense				.66																		
4																														
5																														
6																														
7																														
8																														

P.O. excluding state rate

Assessed Value	Rural	All Other	Personal Property	Total
Homestead	4497			4497
Non-Homestead	11,643		2691	14,334
Total	16,140		2691	18,831

Co 587
Other 2104
2,691

SCHOOL TAXES

Total Rate of Sch'l Tax (Mills)	Total Rate of all Taxes (Mills)
105.12	316.48
145.12	326.48
70a	330.09

TAXES LEVIED

LOCAL 1 MILL AND SPECIAL SCHOOL TAXES BY DISTRICTS

Local 1 Mill	Special	State Loan	Def.	C.O.	PERA	Total School Taxes
	196 40		806 91	160 75	64 42	1228 68
	360 44		740 43	147 69	59 11	1307 67
	556 84		1547 34	308 64	123 53	2536 35

Co Nurse 20 57
E.H. Bldg 37 66
Agric Assn. 9 41
Civil defense 12 43
254 16 1

ALL OTHER TAXES

FUNDS	Rate	Amounts
State — Non-Homestead,		125 53
State — Homestead,		176 58
County Revenue,		694 11
County Road and Bridge,		376 62
County Welfare,		1077 02
Bonds and Interest		
Welfare Def.		205 07
PERA		106 72
Town Revenue,		188 31
Town Road and Bridge,		470 77
Town State Loan.		
Fire		188 31
Em. Bld. & Bridge		94 16
		941 55
School Local 1 Mill,		
School Special,		556 84
School State Loan,		
Deficiency		1547 34
Tuition		
Transportation		
C.O.		308 64
PERA		123 53
		2536 35
		6261 62

Total Taxes Real Estate 5340.50
Pers. Prop. 921.12
Total 6261.62

Total Levy $ 6261.62

Total Number of Acres 3816.90

State of Minnesota, } ss.
COUNTY OF CASS

I, F. E. Pettyjohn Auditor of said County and State aforesaid, do hereby certify that the foregoing is a true and correct Schedule, showing the valuation of all the taxable property, in the Town of Rogers, in said County, the several rates of Taxation and Totals of the several Tax Funds levied thereon, for the year A. D. 1961.

Witness my hand and official seal, this 18th day of December A. D. 1961.

SEAL

F. E. Pettyjohn County Auditor
By Helen Bilkey Deputy

Road Section

Page 1 of 2
Page 2 of 2
Rogers

Assessment of T

NAME OF OWNER

COLLECTIONS OF TAXES OF 196 1, Town OF Roger, CASS COUNTY, MINNESOTA

FUNDS	MARCH SETTLEMENT 19 62	JUNE SETTLEMENT 19 62	NOV. SETTLEMENT 19 62	Amount Collected from Nov. 19 62, to First Monday in Jan. 1963	REDUCTIONS	Total Reductions and Collected	BALANCE UNCOLLECTED	ADDITIONS	Total Uncollected to First Monday in January, 19
State—Non-Homestead	1463	6818	2589	256					
State—Homestead	1308	6635	3030	270					
County Revenue,	9121	38427	17747	1555					
County Road and Bridge,	4949	20850	9627	844					
County Welfare,	14179	59737	27588	2418					
County Hospitalization,	270	1136	525	46					
C.H. Addy	475	2085	963	84					
Agr. Agent	124	521	240	21					
Chr. Ref	163	688	318	28					
Town Revenue,	2475	10435	4815	422					
Town Road and Bridge,	6186	26064	12037	1055					
Town State Loan,									
Fire	2475	10424	4815	422					
Sm. Rd.	1237	5213	2406	211					
School Local 1 Mill,									
School Special,	9195	29168	14093	1598					
School State Loan,									
Deficiency	20333	85664	39562	3467					
Tuition C.O.	4056	17088	7891	692					
Transportation									
PERA	1624	6839	3158	277					
Well Relief	2695	11353	5243	459					
PERA	1403	5911	2730	239					
	83751	345046	159779	14364					

		LOCAL 1 MILL	SPECIAL	STATE LOAN	Deficiency	C.O.	PERA				TOTALS
MARCH SETTLEMENT	School District No.										
	un a		703		2589	576	231				4399
	un na		8492		17744	3480	1393				30809
	Totals		9195		20333	4056	1624				35208
JUNE SETTLEMENT	School District No.										
	un a		12534		5144	1027	411				7841
	un na		16634		3417	681	2728				60348
	Totals		29168		85664	17088	6839				137754
NOVEMBER SETTLEMENT	School District No.										
	un a		5165		21223	4233	1694				32315
	un na		8928		18339	3658	1464				32389
	Totals		14093		39562	7891	3158				64704
NOVEMBER to JANUARY	School District No.										
	un a		90		370	74	30				564
	un na		1508		3097	618	247				5470
	Totals		1598		3467	692	277				6034
ADDITIONS	School District No.										
	Totals										
REDUCTIONS	School District No.										
	Totals										

Assessment Roll and Tax List of Real Property in the Town of Pogue, Cass County, Minnesota, for Taxes for the Year 1961.

Form 5CD—McCleary Bros. Minneapolis

* Indicate Type of Property: R-Residential, C-Commercial, A-Industrial, U-Utility, F-Farm, L-Lakeshore, T-Timber, M-Mineral

	Description of Property								True and Full Valuations				Assessed Valuations																													
													Rural		All Other																											
In Whose Name Assessed	Subdivision	Sec. or Lot	Town or Block	Range	Number of Acres of Land: Acres	Number of Acres of Land: 100ths	No. School District	Indicate Homestead Yes or No	Agr. or Resd. Resp. Yes or No	* Indicate Type of Property	Land Exclusive of Structures and Improvements	Buildings and Other Structures	Machinery Permanently Attached to Real Estate	Total True and Full Value	Homestead Up to $4,000 20%	Over $4,000 and Non-Homestead 33⅓%	Timber Land Class 3c 20%	Homestead Up to $4,000 25%	Over $4,000 and Non-Homestead 40%	Machinery Permanently Attached to Real Estate 33⅓%	Seasonal and Recreational Cabins 33⅓%	Total Assessed Value	Total Assessed Value as Equalized by the Board of Review	Final Equalized Value
											Dollars	Dollars	Dollars	Dollars	Dollars	Dollars	Dollars	Dollars	Dollars	Dollars	Dollars	Dollars	Dollars	Dollars
U.S. of America	~~N W ¼ N E ¼~~ GOVT LOT 1				142	27		Un																
U.S. of America	N W ¼ N E ¼																							
	~~S W ¼ N E ¼~~ } GOVT LOT 2																							
U.S. of America	~~S E ¼ N E ¼~~ GOVT LOT 10																							
U.S. of America	~~N E ¼ N W ¼~~ GOVT LOT 3																							
U.S. of America	~~N W ¼ N W ¼~~ GOVT LOT 4																							
U.S. of America	S W ¼ N W ¼																							
U.S. of America	~~S E ¼ N W ¼~~ GOVT LOT 5																							
U.S. of America	~~N E ¼ S W ¼~~ GOVT LOT 6																							
U.S. of America	N W ¼ S W ¼																							
U.S. of America	S W ¼ S W ¼																							
U.S. of America	S E ¼ S W ¼																							
U.S. of America	~~N E ¼ S E ¼~~ GOVT LOT 9																							
U.S. of America	~~N W ¼ S E ¼~~ GOVT LOT 7																							
	S W ¼ S E ¼																							
State of Minnesota	~~S E ¼ S E ¼~~ GOVT LOT 8																							

	Sold for Taxes	Valuations by School Districts as Equalized by Department of Taxation: District No. ___ Rate ___ Mills	District No. ___ Rate ___ Mills	District No. ___ Rate ___ Mills	District No. ___ Rate ___ Mills	District No. ___ Rate ___ Mills	District No. ___ Rate ___ Mills	Tax including State Homestead ___ Mills	State Tax on Non-Homestead ___ Mills	Special Taxes	Special Taxes	Total Taxes		Paid	When Paid	Number of Receipt	March Settlement 1962	June Settlement 1962	Penalty	November Settlement 1962	Penalty	Collections to First Monday in January 1963	Penalty	Delinquent on First Monday in January 1963	Total Delinquent Tax and Penalty	Remarks
		Dollars	Dollars	Dollars	Dollars	Dollars	Dollars	$ cts.	$ cts.	$ cts.	$ cts.	$ cts.			Month Day Year		$ cts.	$ cts.	$ cts.	$ cts.	$ cts.	$ cts.	$ cts.	$ cts.	$ cts.	
1													1													
2													2													
3													3													
4													4													
5													5													
6													6													
7													7													
8													8													
9													9													
10													10													
11													11													
12													12													
13													13													
14													14													
15													15													
16													16													
17													17													
18													18													
19													19													
20													20													

Assessment Roll and Tax List of Real Property in the Dixon of Roper, Cass County, Minnesota, for Taxes for the Year 1961.

Form 5CD—5-61—Form 200 Minneapolis

* Indicate Type of Property: R-Residential, C-Commercial, I-Industrial, U-Utility, F-Farm, L-Lakeshore, T-Timber, M-Mineral

	In Whose Name Assessed	Description of Property: Subdivision	Sec. or Lot	Town or Block	Rng.	Number of Acres of Land (Acres 100ths)	No. School District	Individual Homestead Yes or No	Agricultural Homestead Yes or No	Individual Type of Property	True and Full Valuations: Land Exclusive of Structures and Improvements (Dollars)	Buildings and Other Structures (Dollars)	Machinery Permanently Attached to Real Estate (Dollars)	Total True and Full Value (Dollars)	Assessed Valuations: Rural: Homestead Up to $4,000 20% (Dollars)	Rural: Over $4,000 and Non-Homestead 33⅓% (Dollars)	All Other: Timber Land Class 3c 20% (Dollars)	All Other: Homestead Up to $4,000 25% (Dollars)	All Other: Over $4,000 and Non-Homestead 40% (Dollars)	All Other: Machinery Permanently Attached to Real Estate 33⅓% (Dollars)	All Other: Seasonal and Recreational Cabins 33⅓% (Dollars)	Total Assessed Value (Dollars)	Total Assessed Value as Equalized by the Board of Review (Dollars)	Final Equalized Value (Dollars)
1	U. S. of America	~~N E ¼ of N E ¼~~ GOV'T LOT 1	2			14.27		Yes																
2	State of Minnesota	~~N W ¼ of N E ¼~~ " LOT 2																						
3	State of Minnesota	S W ¼ of N E ¼																						
4	U. S. of America	S E ¼ of N E ¼																						
5																								
6	Richard Wagner	~~N E ¼ of N W ¼~~ GOV'T LOT 3				38.07		No	Yes	T														
7	State of Minnesota	~~N W ¼ of N W ¼~~ " LOT 4																						
8	U. S. of America	W ½ of N W ¼																						
9	U. S. of America	E ½ of N W ¼																						
10																								
11	U. S. of America	N E ¼ of S W ¼																						
12	State of Minnesota	N W ¼ of S W ¼																						
13	U. S. of America	S W ¼ of S W ¼																						
14	U. S. of America	S E ¼ of S W ¼																						
15																								
16	U. S. of America	N E ¼ of S E ¼																						
17	U. S. of America	N W ¼ of S E ¼																						
18	U. S. of America	S W ¼ of S E ¼																						
19	U. S. of America	S E ¼ of S E ¼																						
20																								
						52.27																		

	Sold for Taxes	Valuations by School Districts as Equalized by Department of Taxation: District No. 1 Rate 91.0 Mills (Dollars)	District No. Rate Mills (Dollars)	District No. Rate Mills (Dollars)	District No. Rate Mills (Dollars)	District No. Rate Mills (Dollars)	District No. Rate Mills (Dollars)	Tax Including State Homestead Mills ($ cts.)	State Tax on Non-Homestead 91.0 Mills ($ cts.)	Special Taxes ($ cts.)	Special Taxes ($ cts.)	Total Taxes ($ cts.)		Paid: When Paid Month Day Year	Number of Receipt	March Settlement 1962 ($ cts.)	June Settlement 1962 ($ cts.)	Penalty ($ cts.)	November Settlement 1962 ($ cts.)	Penalty ($ cts.)	Collections to First Monday in January 1963 ($ cts.)	Penalty ($ cts.)	Delinquent on First Monday in January 1963 ($ cts.)	Total Delinquent Tax and Penalty ($ cts.)	Remarks
1													1												
2													2												
3													3												
4													4												
5													5												
6		51						16 14	46			16 60	6	PAID IN FULL APR 23 1962	7631		16 60								10 52
7													7												
8													8												
9													9												
10													10												
11													11												
12													12												
13													13												
14													14												
15													15												
16													16												
17													17												
18													18												
19													19												
20													20												
		51						16 14	46			16 60					16 60								

Page of Book Page

Page of Book Page

Assessment Roll and Tax List of Real Property in the Town of Ross, Cass County, Minnesota, for Taxes for the Year 1961.

Form 3CD—MILLER-DAVIS CO., MINNEAPOLIS

* Indicate Type of Property: R-Residential, C-Commercial, I-Industrial, U-Utility, F-Farm, L-Lakeshore, T-Timber, M-Mineral

	IN WHOSE NAME ASSESSED	DESCRIPTION OF PROPERTY: SUBDIVISION	Sec. or Lot	Town. or Block	Rng.	Number of Acres of Land: Acres	100ths	No. School District	Indicate Homestead Yes or No	Agrt. Homes. Yes or No	* Indicate Type of Property	TRUE AND FULL VALUATIONS: LAND Exclusive of Structures and Improvements (Dollars)	BUILDINGS and Other Structures (Dollars)	MACHINERY Permanently Attached to Real Estate (Dollars)	TOTAL True and Full Value (Dollars)	ASSESSED VALUATIONS: RURAL: Homestead Up to $4,000 20% (Dollars)	RURAL: Over $4,000 and Non-Homestead 33⅓% (Dollars)	ALL OTHER: Timber Land Class 2a 20% (Dollars)	ALL OTHER: Homestead Up to $4,000 25% (Dollars)	ALL OTHER: Over $4,000 and Non-Homestead 40% (Dollars)	ALL OTHER: Machinery Permanently Attached to Real Estate 33⅓% (Dollars)	ALL OTHER: Seasonal and Recreational Cabins 33⅓% (Dollars)	TOTAL ASSESSED VALUE (Dollars)	Total Assessed Value as Equalized by the Board of Review (Dollars)	FINAL EQUALIZED VALUE (Dollars)
U. S. of America		~~[illegible]~~ GOV'T LOT 1 3 142 27						2Un																	
U. S. of America		~~[illegible]~~ " LOT 2																							
U. S. of America		SW¼ of NE¼																							
U. S. of America		SE¼ of NE¼																							
U. S. of America		~~[illegible]~~ GOV'T LOT 3																							
U. S. of America		~~[illegible]~~ " " 4																							
U. S. of America		LOT 4 NW¼ LESS RY. RT. WY.																							
U. S. of America		SE¼ of NW¼																							
U. S. of America		NE¼ of SW¼ LESS RY.																							
U. S. of America		NW¼ of SW¼ " "																							
U. S. of America		SW¼ of SW¼ " "																							
U. S. of America		SE¼ of SW¼ " "																							
U. S. of America		NE¼ of SE¼																							
U. S. of America		NW¼ of SE¼																							
U. S. of America		SW¼ of SE¼ LESS RY.																							
U. S. of America		SE¼ of SE¼																							

	SOLD FOR TAXES	VALUATIONS BY SCHOOL DISTRICTS AS EQUALIZED BY DEPARTMENT OF TAXATION: District No. ..... Rate ..... Mills (Dollars)	District No. ..... Rate ..... Mills (Dollars)	District No. ..... Rate ..... Mills (Dollars)	District No. ..... Rate ..... Mills (Dollars)	District No. ..... Rate ..... Mills (Dollars)	District No. ..... Rate ..... Mills (Dollars)	Tax Including State Homestead ..... Mills ($ cts.)	State Tax on Non-Homestead ..... Mills ($ cts.)	SPECIAL TAXES ($ cts.)	SPECIAL TAXES ($ cts.)	TOTAL TAXES ($ cts.)	PAID	WHEN PAID: Month Day Year	Number of Receipt	March Settlement 1962 ($ cts.)	June Settlement 1962 ($ cts.)	Penalty ($ cts.)	November Settlement 1962 ($ cts.)	Penalty ($ cts.)	Collections to First Monday in January 1963 ($ cts.)	Penalty ($ cts.)	Delinquent as First Monday in January 1963 ($ cts.)	Total Delinquent Tax and Penalty ($ cts.)	REMARKS
1																									
2																									
3																									
4																									
5																									
6																									
7																									
8																									
9																									
10																									
11																									
12																									
13																									
14																									
15																									
16																									
17																									
18																									
19																									
20																									

Assessment Roll and Tax List of Real Property in the Town of Pillager, Cass County, Minnesota, for Taxes for the Year 1961.

* Indicate Type of Property: R-Residential, C-Commercial, I-Industrial, U-Utility, F-Farm, L-Lakeshore, T-Timber, M-Mineral

	IN WHOSE NAME ASSESSED	DESCRIPTION OF PROPERTY: Subdivision	Sec. or Lot	Town or Block	Rge	Number of Acres of Land (Acres / 100ths)	No. School District	Indicate Homestead Yes or No	Agri. Homestead Yes or No	Indicate Type of Property	TRUE AND FULL VALUATIONS: LAND Exclusive of Structures and Improvements	BUILDINGS and Other Structures	MACHINERY Permanently Attached to Real Estate	TOTAL True and Full Value	ASSESSED VALUATIONS: RURAL: Homestead Up to $4,000 20%	Over $4,000 and Non-Homestead 33⅓%	ALL OTHER: Timber Land Class 3c 20%	Homestead Up to $4,000 25%	Over $4,000 and Non-Homestead 40%	MACHINERY Permanently Attached to Real Estate 33⅓%	Seasonal and Recreational Cabins 33⅓%	TOTAL ASSESSED VALUE	Total Assessed Value as Equalized by the Board of Review	FINAL EQUALIZED VALUE
						Acres					Dollars	Dollars	Dollars	Dollars	Dollars	Dollars	Dollars	Dollars	Dollars	Dollars	Dollars	Dollars	Dollars	Dollars
1	U.S. of America	~~N½ of N½~~ GOVT LOT 1 LESS RY.				4 14.27		Un																
2	U.S. of America	~~N½ of N½~~ GOVT LOT 2 LESS RY.																						
3	U.S. of America	SW¼ of NE¼ LESS RY.																						
4	U.S. of America	SE¼ of NE¼																						
5																								
6	U.S. of America	~~N½ of N½~~ GOVT LOT 3																						
7	State of Minnesota	~~N½ of N½~~ " LOT 4																						
8	U.S. of America	SW¼ of NW¼																						
9	U.S. of America	SE¼ of NW¼																						
10																								
11	U.S. of America	NE¼ of SW¼																						
12	U.S. of America	NW¼ of SW¼																						
13	U.S. of America	SW¼ of SW¼																						
14	U.S. of America	SE¼ of SW¼																						
15																								
16	U.S. of America	NE¼ of SE¼																						
17	U.S. of America	NW¼ of SE¼																						
18	U.S. of America	SW¼ of SE¼																						
19	U.S. of America	SE¼ of SE¼																						
20																								

	SOLD FOR TAXES	VALUATIONS BY SCHOOL DISTRICTS AS EQUALIZED BY DEPARTMENT OF TAXATION: District No. ___ Rate ___ Mills	District No. ___ Rate ___ Mills	District No. ___ Rate ___ Mills	District No. ___ Rate ___ Mills	District No. ___ Rate ___ Mills	District No. ___ Rate ___ Mills	Tax Including State Homestead ___ Mills	State Tax on Non-Homestead ___ Mills	SPECIAL TAXES	SPECIAL TAXES	TOTAL TAXES	PAID	WHEN PAID	Number of Receipt	March Settlement 1962	June Settlement 1962	Penalty	November Settlement 1962	Penalty	Collections to First Monday in January 1963	Penalty	Delinquent on First Monday in January 1963	Total Delinquent Tax and Penalty	REMARKS
		Dollars	Dollars	Dollars	Dollars	Dollars	Dollars	$ cts.	$ cts.	$ cts.	$ cts.	$ cts.		Month Day Year		$ cts.	$ cts.	$ cts.	$ cts.	$ cts.	$ cts.	$ cts.	$ cts.	$ cts.	
1													1												
2													2												
3													3												
4													4												
5													5												
6													6												
7													7												
8													8												
9													9												
10													10												
11													11												
12													12												
13													13												
14													14												
15													15												
16													16												
17													17												
18													18												
19													19												
20													20												

Assessment Roll and Tax List of Real Property in the Town of Roger, Cass County, Minnesota, for Taxes for the Year 1961.

* Indicate Type of Property: R-Residential, C-Commercial, I-Industrial, U-Utility, F-Farm, L-Lakeshore, T-Timber, M-Mineral

	In Whose Name Assessed	Description of Property: Subdivision	Sec. or Lot	Town or Block	Rng.	Number of Acres of Land (Acres / 100ths)	No. School District	Indexed (Homestead Yes or No)	Agr. or Seasonal Recr. Yes or No	Indexed (Personal Property Yes or No)	True and Full Valuations: Land Exclusive of Structures and Improvements (Dollars)	Buildings and Other Structures (Dollars)	Machinery Permanently Attached to Real Estate (Dollars)	Total True and Full Value (Dollars)	Assessed Valuations: Rural: Homestead Up to $1,000 20% (Dollars)	Rural: Over $4,000 and Non-Homestead 33⅓% (Dollars)	All Other: Timber Under Claim 5c 20% (Dollars)	All Other: Homestead Up to $4,000 25% (Dollars)	All Other: Over $4,000 Non-Homestead 40% (Dollars)	All Other: Machinery Permanently Attached to Real Estate 33⅓% (Dollars)	All Other: Seasonal and Recreational Cabins 33⅓% (Dollars)	Total Assessed Value (Dollars)	Total Assessed Value as Equalized by the Board of Review (Dollars)	Final Equalized Value (Dollars)
State of Minnesota	1	~~NE¼NE¼~~ GOVT LOT 1	5	146	27		WN																	
	2	NW¼NE¼																						
	3	SW¼NE¼																						
State of Minnesota	4	~~SE¼NE¼~~ GOVT LOT 5																						
U. S. of America	5	W½ of SW¼ of NW¼																						
U. S. of America	6	~~NE¼SW¼~~ GOVT LOT 2																						
U. S. of America	7	~~NW¼SW¼~~ E½ of GOVT LOTS 3																						
Blandin Paper Co.	8	E½ of NW¼ NW¼				20		Yes	Yes	T														
State of Minnesota	9	E½ of ~~SW¼NW¼~~ & GOVT LOT 12																						
Walter L. Berglund	10	W½ of NE¼ of SW¼				20		No	"	"														
U. S. of America	11	E½ of NE¼ SW¼																						
Blandin Paper Co.	12	NW¼SW¼				40		Yes	Yes	T														
" " "	13	SW¼SW¼				40		Yes	"	"														
	14	SE¼SW¼																						
	15																							
	16	NE¼SE¼																						
	17	NW¼SE¼																						
	18	SW¼SE¼																						
	19	SE¼SE¼																						
	20																							
						120																		

	Sold for Taxes	Valuations by School Districts as Equalized by Department of Taxation: District No. 4 Rate 9.16 Mills	Tax Including State Homestead (Mills)	State Tax on Non-Homestead 9.1 Mills	Special Taxes	Special Taxes	Total Taxes	Paid	When Paid (Month Day Year)	Number of Receipt	March Settlement 1962	June Settlement 1962	Penalty	November Settlement 1962	Penalty	Collections to First Monday in January 1963	Penalty	Delinquent on First Monday in January 1963	Total Delinquent Tax and Penalty	Remarks
1																				
2																				
3																				
4																				
5																				
6																				
7																				
8		H 4	126				126	PAID IN FULL	MAY 15 1962	8952		126								10633
9																				
10	SOLD FOR TAXES	33	1044	30			1074											1074		
11																				
12		H 24	760				760	PAID IN FULL	MAY 15 1962	8952		760								10633
13		H 36	1140				1140	PAID IN FULL	MAY 15 1962			1140								"
14																				
15																				
16																				
17																				
18																				
19																				
20																				
		67 33 97	3070	30			3100					2286						1074		

Assessment Roll and Tax List of Real Property in the Town of Rogers, Cass County, Minnesota, for Taxes for the Year 1961.

Form 3-L13—MILLER-DAVIS CO., MINNEAPOLIS

* Indicate Type of Property: R-Residential, C-Commercial, I-Industrial, U-Utility, F-Farm, L-Lakeshore, T-Timber, M-Mineral

	In Whose Name Assessed	Description of Property: Subdivision	Sec. or Lot	Town or Block	Rng.	Number of Acres of Land (Acres / 100ths)	No. School District	Indicate Homestead Yes or No	Agri. or Seasonal Yes or No	Indicate Type of Property	True and Full Valuations: Land Exclusive of Structures and Improvements (Dollars)	Buildings and Other Structures (Dollars)	Machinery Permanently Attached to Real Estate (Dollars)	Total True and Full Value (Dollars)	Assessed Valuations: Rural: Homestead Up to $4,000 20% (Dollars)	Rural: Over $4,000 and Non-Homestead 33⅓% (Dollars)	All Other: Timber Land Class 3c 20% (Dollars)	All Other: Homestead Up to $4,000 25% (Dollars)	All Other: Over $4,000 and Non-Homestead 40% (Dollars)	All Other: Machinery Permanently Attached to Real Estate 33⅓% (Dollars)	All Other: Seasonal and Recreational Cabins 33⅓% (Dollars)	Total Assessed Value (Dollars)	Total Assessed Value as Equalized by the Board of Review (Dollars)	Final Equalized Value (Dollars)
1		NE¼NE¼				6 142 27		Un																
2	Frank Godfrey	~~NW¼NW¼~~ GOVT LOT 2				38 90		Yes	Yes	F														10638
3	" "	SW¼NE¼				40		Yes	"	"														32,199
4	State of Minnesota	SE¼NE¼ LESS N. 79 RDS.																						
5	Frank Godfrey	N. 79 RDS. OF SE¼ OF NE¼				39		Yes	"	F														10638
6	~~Earl Chaplin~~	~~NE¼NW¼~~ GOVT LOT 3				39 39		No	Yes	T														10634
7	" "	~~NW¼NW¼~~ GOVT LOT 4				41 21		No	"	F														
8	~~Earl & Irene Chaplin~~	~~SW¼NW¼~~ GOVT LOT 5				41 29		No	"	T														
9	" " "	~~SE¼NW¼~~				40		No	"	"														
10																								
11	Harry & Selma L. Halverson	NE¼NE¼SW¼				40		Yes	Yes	F														33120 10635
12	" " "	~~NW¼NW¼~~ GOVT LOT 6				41 14		Yes	"	T														
13	Oscar Holmes	~~SW¼NW¼~~ GOVT LOT 7				40 97		No	"	"														10636
14	U. S. of America	SE¼NE¼SW¼																						
15																								
16	Harry M. & Selma Halverson	NE¼NE¼SE¼				40		Yes	Yes	F														10635
17	" " "	NW¼NE¼SE¼				40		Yes	"	"														
18	" Selma "	SW¼NE¼SE¼				40		Yes	"	T							4 32							10635
19	" " "	SE¼NE¼SE¼				40		No	"	F		120	Willow Lake TB				4 44							
20	U. S. of America	GOVT LOT 8																						
						561 87																		

	Sold for Taxes	Valuations by School Districts as Equalized by Department of Taxation: District No. 1 Willow Lake, Rate 8 Mills	District No. ___ Rate ___ Mills	District No. ___ Rate ___ Mills	District No. ___ Rate ___ Mills	District No. ___ Rate ___ Mills	District No. ___ Rate ___ Mills	Tax Including State Homestead Mills	State Tax on Non-Homestead 9.12 Mills	Special Taxes	Special Taxes	Total Taxes	Paid	When Paid	Number of Receipt	March Settlement 1962	June Settlement 1962	Penalty	November Settlement 1962	Penalty	Collections to First Monday in January 1963	Penalty	Delinquent on First Monday in January 1963	Total Delinquent Tax and Penalty	Remarks
		Dollars	Dollars	Dollars	Dollars	Dollars	Dollars	$ cts.	$ cts.	$ cts.	$ cts.	$ cts.		Month Day Year		$ cts.	$ cts.	$ cts.	$ cts.	$ cts.	$ cts.	$ cts.	$ cts.	$ cts.	
1																									
2		4 39						12 34				12 34	2nd HALF PAID 1st HALF PAID	OCT 3 1962 MAY 3 1962	17642 11442										
3		4 170						53 80				53 80	2nd HALF PAID 1st HALF PAID	OCT 3 1962 MAY 3 1962	17642 11442		40 82		40 82						
4																									
5		4 49						15 50				15 50	2nd HALF PAID 1st HALF PAID	OCT 3 1962 MAY 3 1962											
6		4 39						12 34				12 34	PAID IN FULL	APR 1 1 1962	7798		12 34								
7		4 218						69 00				69 00	PAID IN FULL	APR 1 1 1962	7798		69 00								
8		4 41						12 98				12 98	PAID IN FULL	APR 1 1 1962											
9		4 40						12 66				12 66	PAID IN FULL	APR 1 2 1962	7800		25 64								
10																									
11		4 44						13 92				13 92	2nd HALF PAID 1st HALF PAID	OCT 1 9 1962 MAY 3 1 1962	17702 11722		6 96		6 96						
12		4 33						10 44				10 44	2nd HALF PAID 1st HALF PAID	OCT 1 9 1962 MAY 3 1 1962			5 22		5 22						
13		54						17 08	50			17 58	PAID IN FULL	APR 2 3 1962	9632		17 58								
14																									
15																									
16		4 208						65 82				65 82	2nd HALF PAID 1st HALF PAID	OCT 1 9 1962 MAY 3 1 1962	17702 11722		32 91		32 91						
17		4 52						16 46				16 46	2nd HALF PAID 1st HALF PAID	OCT 1 9 1962 MAY 3 1 1962	17702 11722		8 23		8 23						
18		4 32						10 12				10 12	2nd HALF PAID 1st HALF PAID	OCT 1 9 1962 MAY 3 1 1962			5 06		5 06						
19		4 44						13 92				13 92	2nd HALF PAID 1st HALF PAID	OCT 1 9 1962 MAY 3 1 1962			6 96		6 96						
20																									
		4 1000 54 1063						336 98	50			336 88					330 72		106 16						

Assessment Roll and Tax List of Real Property in the Town of Rogers

Cass County, Minnesota, for Taxes for the Year 1961.

Form 5CD—MILLER-DAVIS CO., MINNEAPOLIS

* Indicate Type of Property: R-Residential, C-Commercial, I-Industrial, U-Utility, F-Farm, L-Lakeshore, T-Timber, M-Mineral

	In Whose Name Assessed	Description of Property: Subdivision	Sec. or Lot	Town or Block	Rng.	Number of Acres of Land (Acres 100ths)	No. School District	Indicate Homestead Yes or No	Agricultural Homestead Yes or No	* Indicate Type of Property	True and Full Valuations: Land Exclusive of Structures and Improvements (Dollars)	Buildings and Other Structures (Dollars)	Machinery Permanently Attached to Real Estate (Dollars)	Total True and Full Value (Dollars)	Assessed Valuations: Rural: Homestead Up to $6,000 20% (Dollars)	Rural: Over $6,000 and Non-Homestead 33⅓% (Dollars)	All Other: Timber Land Class 3c 20% (Dollars)	All Other: Homestead Up to $6,000 25% (Dollars)	All Other: Over $6,000 and Non-Homestead 40% (Dollars)	All Other: Machinery Permanently Attached to Real Estate 33⅓% (Dollars)	All Other: Seasonal and Recreational Cabins 33⅓% (Dollars)	Total Assessed Value (Dollars)	Total Assessed Value as Equalized by the Board of Review (Dollars)	Final Equalized Value (Dollars)
1	Richard C. Erickson	NE¼ of NE¼	7	142	27	½	un	NO	Yes	T														
2	State of Minnesota	NW¼ of NE¼																						
3	~~Hans G. Rich Rosin~~ State of Minnesota	SW¼ of NE¼				½		NO	"	"														
4	State of Minnesota	N½ of SE¼ of NE¼																						
5																								
6		NE¼ of NW¼																						
7	State of Minnesota	~~NW¼ of NW¼~~ GOV'T LOT 1																						
8	State of Minnesota	~~SW¼ of NW¼~~ " LOT 2																						
9		SE¼ of NW¼																						
10	U. S. of America (IN TRUST FOR MINN. CHIPPEWA TRIBE)	S½ of SE¼ of NE¼																						
11		NE¼ of SW¼																						
12	U. S. of America	~~NW¼ of SW¼~~ GOV'T LOT 5																						
13	~~U. S. of America~~	~~SW¼ of SW¼~~ " LOT 4																						
14	State of Minnesota	SE¼ of SW¼																						
15	~~Gordon McCurdy & Leslie E. Rhoades~~	N½ of N½ of SE¼				20		NO	Yes	F														
16	State of Minnesota	S½ of NE¼ of SE¼																						
17		NW¼ of SE¼																						
18	State of Minnesota	SW¼ of SE¼																						
19	Donald L. Fuchs	SE¼ of SE¼				½		NO	YES	R														
20																								
						100																		

	Sold for Taxes	Valuations by School Districts as Equalized by Department of Taxation: District No. ..... Rate ..... Mills (Dollars)	District No. 14 Rate 34.1 Mills (Dollars)	District No. ..... Rate ..... Mills (Dollars)	District No. ..... Rate ..... Mills (Dollars)	District No. ..... Rate ..... Mills (Dollars)	District No. ..... Rate ..... Mills (Dollars)	Tax Including State Homestead ..... Mills ($ cts.)	State Tax on Non-Homestead 41.2 Mills ($ cts.)	Special Taxes ($ cts.)	Special Taxes ($ cts.)	Total Taxes ($ cts.)	Paid	When Paid: Month Day Year	Number of Receipt	March Settlement 1962 ($ cts.)	June Settlement 1962 ($ cts.)	Penalty ($ cts.)	November Settlement 1962 ($ cts.)	Penalty ($ cts.)	Collections to First Monday in January 1963 ($ cts.)	Penalty ($ cts.)	Delinquent on First Monday in January 1963 ($ cts.)	Total Delinquent Tax and Penalty ($ cts.)	Remarks
1			43					1360	40			1400	PAID IN FULL	MAY 9 1962	12973		1400								10583
2																									
3																									
4																									
5																									
6																									
7																									
8																									
9																									
10																									
11																									
12																									
13																									
14																									
15	SOLD FOR TAXES		53					1678	48			1726											1726		2587
16																									
17																									
18																									
19			107					3386	98			3484	PAID IN FULL	MAY	1962	9872	3484								10584
20																									
			203					6424	186			6610					48 24						1726		

Assessment Roll and Tax List of Real Property in the Pine of Roper, Cass County, Minnesota, for Taxes for the Year 1961.

Form 5C11—MILLER-DAVIS CO., MINNEAPOLIS

* Indicate Type of Property: R-Residential, C-Commercial, I-Industrial, U-Utility, F-Farm, L-Lakeshore, T-Timber, M-Mineral

		In Whose Name Assessed	Description of Property: Subdivision	Sec. or Lot	Town or Block	Rng.	Number of Acres of Land: Acres	100ths	No. School District	Individual Assessment Made Yes or No	Agricultural Area, Rural Area, Yes or No	Indicate Type of Property *	True and Full Valuations: Land Exclusive of Structures and Improvements (Dollars)	Buildings and Other Structures (Dollars)	Machinery Permanently Attached to Real Estate (Dollars)	Total True and Full Value (Dollars)	Assessed Valuations: Rural: Homestead Up to $4,000 20% (Dollars)	Rural: Over $4,000 and Non-Homestead 33⅓% (Dollars)	All Other: Timber Land Class 3c 20% (Dollars)	All Other: Homestead Up to $4,000 25% (Dollars)	All Other: Over $4,000 and Non-Homestead 40% (Dollars)	All Other: Machinery Permanently Attached to Real Estate 33⅓% (Dollars)	All Other: Seasonal and Recreational Cabins 33⅓% (Dollars)	Total Assessed Value (Dollars)	Total Assessed Value as Equalized by the Board of Review (Dollars)	Final Equalized Value (Dollars)
State of Minnesota	1		~~[illegible]~~ GOVT LOT 1	8	142	27				Un																
U. S. of America	2		S½ of SE¼ of SW¼																							
Blandin Paper Company	3		SW¼ of NE¼					40		Yes	Yes	T														
	4		~~[illegible]~~ GOVT LOT 3																							
U. S. of America	5		GOVT LOT 8																							
Blandin Paper Company	6		NE¼ of NW¼					40		Yes	Yes	T														
" " "	7		NW¼ of NW¼					40		Yes	"	T														
Harvey + Carmen Countryman	8		SW¼ of NW¼					40		NO	"	T														
Blandin Paper Company	9		SE¼ of NW¼					40		Yes	"	"														
U. S. of America	10		E½ of NE¼ of SW¼																							
State of Minnesota	11		W½ of NE¼ of SW¼																							
~~State of Minnesota~~	12		NW¼ of SW¼																							
~~State of Minnesota~~	13		SW¼ of SW¼																							
~~State of Minnesota~~	14		W½ of NW¼ of SW¼																							
~~State of Minnesota~~	15		GOVT LOT 4																							
	16		~~[illegible]~~ GOVT LOT 5																							
U. S. of America	17		NW¼ of SE¼																							
Boy River Club	18		~~[illegible]~~ GOVT LOT 9				19.35			NO	Yes	T														
~~U. S. of America~~	19		~~[illegible]~~ S½ of SE¼																							
~~U. S. of America~~ (In Trust for Minn. Chippewa Tribe)	20		GOVT LOT 7																							
							21.35																			

	Sold for Taxes	Valuations by School Districts as Equalized by Department of Taxation: District No. 2 Rate 31.6 Mills (Dollars)	District No. 26 Rate 31.6 Mills (Dollars)	District No. ___ Rate ___ Mills (Dollars)	District No. ___ Rate ___ Mills (Dollars)	District No. ___ Rate ___ Mills (Dollars)	District No. ___ Rate ___ Mills (Dollars)	Tax Including State Homestead ___ Mills ($ cts.)	State Tax on Non-Homestead 9.15 Mills ($ cts.)	Special Taxes ($ cts.)	Special Taxes ($ cts.)	Total Taxes ($ cts.)	Paid	When Paid: Month Day Year	Number of Receipt	March Settlement 1962 ($ cts.)	June Settlement 1962 ($ cts.)	Penalty ($ cts.)	November Settlement 1962 ($ cts.)	Penalty ($ cts.)	Collections to First Monday in January 1963 ($ cts.)	Penalty ($ cts.)	Delinquent on First Monday in January 1963 ($ cts.)	Total Delinquent Tax and Penalty ($ cts.)	Remarks
1																									
2																									
3			H 25					792				792	PAID IN FULL	MAY 15 1962	9852		792								10633
4																									
5																									
6			H 29					918				918	PAID IN FULL	MAY 1 1962			918								10638
7			H 84					2658				2658	PAID IN FULL	MAY 15 1962	9852		2658								"
8			107					3386	98			3484	2nd HALF PAID 1st HALF PAID PAID IN FULL	OCT 18 1961 MAY 31 1962 MAY 15 1962	10385 10354 9852		1742 1742 570		17.42				22.16	10790
9			H 18					570				570													10633
10																									
11																									
12																									
13																									
14																									
15																									
16																									
17																									
18			106					3354	96			3450	PAID IN FULL	MAY 10 1962	9875		3450								10639
19																									
20																									
			H 156 H 3 347					11678	194			11872					10130		17.42						

Assessment Roll and Tax List of Real Property in the Town of Pogue, Cass County, Minnesota, for Taxes for the Year 1961.

Form 3CD—BUTLER-DAVIS CO., MINNEAPOLIS

* Indicate Type of Property: R-Residential, C-Commercial, I-Industrial, U-Utility, F-Farm, L-Lakeshore, T-Timber, M-Mineral

	In Whose Name Assessed	Description of Property: Subdivision	Sec. or Lot	Town or Block	Rng.	Number of Acres of Land (Acres 100ths)	No. School District	Indicate Homestead Yes or No	Agri. or Nonagri. Yes or No	Indicate Type of Property	True and Full Valuations: Land Exclusive of Structures and Improvements (Dollars)	Buildings and Other Structures (Dollars)	Machinery Permanently Attached to Real Estate (Dollars)	Total True and Full Value (Dollars)	Assessed Valuations, Rural: Homestead Up to $4,000 20% (Dollars)	Rural: Over $4,000 and Non-Homestead 33⅓% (Dollars)	All Other: Timber Land Class 3c 20% (Dollars)	All Other: Homestead Up to $4,000 25% (Dollars)	All Other: Over $4,000 and Non-Homestead 40% (Dollars)	All Other: Machinery Permanently Attached to Real Estate 33⅓% (Dollars)	All Other: Seasonal and Recreational Cabins 33⅓% (Dollars)	Total Assessed Value (Dollars)	Total Assessed Value as Equalized by the Board of Review (Dollars)	Final Equalized Value (Dollars)
1	State of Minnesota	NE¼ of NE¼	9	142	27		Unc																	
2		NW¼ of NE¼																						
3		SW¼ of NE¼																						
4		SE¼ of NE¼																						
5	U. S. of America	GOVT LOT 13																						
6	State of Minnesota	~~NE¼ of NW¼~~ GOVT LOT 9																						
7	State of Minnesota	~~NW¼ of NW¼~~ " " 1																						
8		SW¼ of NW¼																						
9	State of Minnesota	~~SE¼ of NW¼~~ GOVT LOT 8																						
10	Milton J. Colvin	" " 12				16.87		NO	NO	T														
11	State of Minnesota	~~NE¼ of SW¼~~ " " 7																						
12	State of Minnesota	~~NW¼ of SW¼~~ " " 3																						
13		SW¼ of SW¼																						
14		SE¼ of SW¼																						
15	~~Theodore Johnson~~ State of Minnesota	GOVT LOT 11				14.91		NO	NO	T														
16		NE¼ of SE¼																						
17	State of Minnesota	~~NW¼ of SE¼~~ GOVT LOT 6																						
18	State of Minnesota	~~SW¼ of SE¼~~ " " 5																						
19	State of Minnesota	SE¼ of SE¼																						
20																								
						16.87																		

	Sold for Taxes	Valuations by School Districts as Equalized by Department of Taxation: District No. ____ Rate ____ Mills (Dollars)	District No. ____ Rate ____ Mills (Dollars)	District No. ____ Rate ____ Mills (Dollars)	District No. 1 Rate 48.13 Mills (Dollars)	District No. ____ Rate ____ Mills (Dollars)	District No. ____ Rate ____ Mills (Dollars)	Tax including State Homestead Mills ($ cts.)	State Tax on Non-Homestead 9.13 Mills ($ cts.)	Special Taxes ($ cts.)	Special Taxes ($ cts.)	Total Taxes ($ cts.)	Paid: When Paid (Month Day Year)	Number of Receipt	March Settlement 1962 ($ cts.)	June Settlement 1962 ($ cts.)	Penalty ($ cts.)	November Settlement 1962 ($ cts.)	Penalty ($ cts.)	Collections to First Monday in January 1963 ($ cts.)	Penalty ($ cts.)	Delinquent as First Monday in January 1963 ($ cts.)	Total Delinquent Tax and Penalty ($ cts.)	Remarks
1																								
2																								
3																								
4																								
5																								
6																								
7																								
8																								
9																								
10				46				15.48	.42			15.90										15.90	17.44	
11																								
12																								
13																								
14																								
15																								
16																								
17																								
18																								
19																								
20																								
				46				15.48	.42			15.90										15.90		

Assessment Roll and Tax List of Real Property in the Town of Pogue,

Cass County, Minnesota, for Taxes for the Year 1961.

Form 5CD—MILLER-DAVIS CO. MINNEAPOLIS

* Indicate Type of Property: R-Residential, C-Commercial, I-Industrial, U-Utility, F-Farm, L-Lakeshore, T-Timber, M-Mineral

	In Whose Name Assessed	Description of Property: Subdivision	Sec. or Lot	Town or Block	Rng.	Number of Acres of Land (Acres 100ths)	No. School District	Indicate Homestead Yes or No	Agricultural Resv. Yes or No	Indicate Type of Property	True and Full Valuations: Land Exclusive of Structures and Improvements (Dollars)	Buildings and Other Structures (Dollars)	Machinery Permanently Attached to Real Estate (Dollars)	Total True and Full Value (Dollars)	Assessed Valuations: Rural: Homestead Up to $1,000 20% (Dollars)	Rural: Over $1,000 and Non-Homestead 33⅓% (Dollars)	All Other: Timber Land Class 3c 20% (Dollars)	All Other: Homestead Up to $4,000 25% (Dollars)	All Other: Over $4,000 and Non-Homestead 40% (Dollars)	All Other: Machinery Permanently Attached to Real Estate 33⅓% (Dollars)	All Other: Seasonal and Recreational Cabins 33⅓% (Dollars)	Total Assessed Value (Dollars)	Total Assessed Value as Equalized by the Board of Review (Dollars)	Final Equalized Value (Dollars)
1	State of Minnesota	NE¼ of NE¼ LESS RY R/W 10 1/42 27						Yes																
2	U. S. of America	NW¼ of NE¼ " " "																						
3		SW¼ of NE¼																						
4	U. S. of America	SE¼ of NE¼																						
5																								
6	U. S. of America	NE¼ of NW¼																						
7	U. S. of America	NW¼ of NW¼																						
8	State of Minnesota	SW¼ of NW¼																						
9	State of Minnesota	SE¼ of NW¼																						
10																								
11		NE¼ of SW¼																						
12		NW¼ of SW¼																						
13	U. S. of America	SW¼ of SW¼																						
14	U. S. of America	SE¼ of SW¼																						
15																								
16	U. S. of America	NE¼ of SE¼																						
17		NW¼ of SE¼																						
18	U. S. of America	SW¼ of SE¼																						
19	U. S. of America	SE¼ of SE¼																						
20																								

Cass County, Minnesota, for Taxes for the Year 1961.

	Sold for Taxes	Valuations by School Districts as Equalized by Department of Taxation: District No. ___ Rate ___ Mills (Dollars)	District No. ___ Rate ___ Mills (Dollars)	District No. ___ Rate ___ Mills (Dollars)	District No. ___ Rate ___ Mills (Dollars)	District No. ___ Rate ___ Mills (Dollars)	District No. ___ Rate ___ Mills (Dollars)	Tax including State Homestead ___ Mills ($ cts.)	State Tax on Non-Homestead ___ Mills ($ cts.)	Special Taxes ($ cts.)	Special Taxes ($ cts.)	Total Taxes ($ cts.)		Paid	When Paid (Month Day Year)	Number of Receipt	March Settlement 1962 ($ cts.)	June Settlement 1962 ($ cts.)	Penalty ($ cts.)	November Settlement 1962 ($ cts.)	Penalty ($ cts.)	Collections to First Monday in January 1963 ($ cts.)	Penalty ($ cts.)	Delinquent on First Monday in January 1963 ($ cts.)	Total Delinquent Tax and Penalty ($ cts.)	Remarks
1													1													
2													2													
3													3													
4													4													
5													5													
6													6													
7													7													
8													8													
9													9													
10													10													
11													11													
12													12													
13													13													
14													14													
15													15													
16													16													
17													17													
18													18													
19													19													
20													20													

Assessment Roll and Tax List of Real Property in the Town of Ropes, Cass County, Minnesota, for Taxes for the Year 1961.

Form M-13 MILLER-DAVIS CO., MINNEAPOLIS

* Indicate Type of Property: R-Residential, C-Commercial, I-Industrial, U-Utility, F-Farm, L-Lakeshore, T-Timber, M-Mineral

	In Whose Name Assessed		Description of Property: Subdivision	Sec. of Lot	Town or Block	Rng.	Number of Acres of Land (Acres 100ths)	No. School District	Indicate Homestead Yes or No	Agri or Resd Reduc Yes or No	* Indicate Type of Property	True and Full Valuations: Land Exclusive of Structures and Improvements (Dollars)	Buildings and Other Structures (Dollars)	Machinery Permanently Attached to Real Estate (Dollars)	Total True and Full Value (Dollars)	Assessed Valuations: Rural: Homestead Up to $4,000 20% (Dollars)	Rural: Over $4,000 and Non-Homestead 33⅓% (Dollars)	All Other: Timber Land Class 1a 20% (Dollars)	All Other: Homestead Up to $4,000 25% (Dollars)	All Other: Over $4,000 and Non-Homestead 40% (Dollars)	Machinery Permanently Attached to Real Estate 33⅓% (Dollars)	Seasonal and Recreational Cabins 33⅓% (Dollars)	Total Assessed Value (Dollars)	Total Assessed Value as Equalized by the Board of Review (Dollars)	Final Equalized Value (Dollars)
	State of Minnesota	1	NE¼ of NE¼		11		142.27																		
	U. S. of America	2	NW¼ of NE¼																						
	U. S. of America	3	SW¼ of NE¼																						
	State of Minnesota	4	SE¼ of NE¼																						
		5																							
	U. S. of America	6	NE¼ of NW¼																						
	U. S. of America	7	NW¼ of NW¼																						
	U. S. of America	8	SW¼ of NW¼ LESS RY R/W																						
	U. S. of America	9	SE¼ of NW¼ " " "																						
		10																							
	U. S. of America	11	NE¼ of SW¼ LESS RY																						
	U. S. of America	12	NW¼ of SW¼																						
	U. S. of America	13	SW¼ of SW¼																						
	U. S. of America	14	SE¼ of SW¼																						
		15																							
	State of Minnesota	16	N½ of NE¼ of SE¼																						
	U. S. of	17	NW¼ of SE¼ LESS RY R/W																						
	U. S. of America	18	SW¼ of SE¼ " " "																						
	State of Minnesota	19	SE¼ of SE¼ " " "																						
		20																							

	Sold for Taxes	Valuations by School Districts as Equalized by Department of Taxation: District No. Rate Mills (Dollars)	District No. Rate Mills (Dollars)	District No. Rate Mills (Dollars)	District No. Rate Mills (Dollars)	District No. Rate Mills (Dollars)	District No. Rate Mills (Dollars)	Tax including State Homestead Mills ($ cts.)	State Tax on Non-Homestead Mills ($ cts.)	Special Taxes ($ cts.)	Special Taxes ($ cts.)	Total Taxes ($ cts.)		Paid: When Paid (Month Day Year)	Number of Receipt	March Settlement 1962 ($ cts.)	June Settlement 1962 ($ cts.)	Penalty ($ cts.)	November Settlement 1962 ($ cts.)	Penalty ($ cts.)	Collections to First Monday in January 1963 ($ cts.)	Penalty ($ cts.)	Delinquent on First Monday in January 1963 ($ cts.)	Total Delinquent Tax and Penalty ($ cts.)	Remarks
1													1												
2													2												
3													3												
4													4												
5													5												
6													6												
7													7												
8													8												
9													9												
10													10												
11													11												
12													12												
13													13												
14													14												
15													15												
16													16												
17													17												
18													18												
19													19												
20													20												

Assessment Roll and Tax List of Real Property in the Town of Roger, Cass County, Minnesota, for Taxes for the Year 1961.

FORM 3C-D. MATTESON CO., MINNEAPOLIS

* Indicate Type of Property: R-Residential, C-Commercial, I-Industrial, U-Utility, F-Farm, L-Lakeshore, T-Timber, M-Mineral

	In Whose Name Assessed		Description of Property: Subdivision	Sec. or Lot	Town of Block	Rng.	Number of Acres of Land (Acres / 100ths)	No. School District	Indicate Homestead Yes or No	Agr. or Resd. Rest. Yes or No	* Indicate Type of Property	True and Full Valuations: Land Exclusive of Structures and Improvements (Dollars)	Buildings and Other Structures (Dollars)	Machinery Permanently Attached to Real Estate (Dollars)	Total True and Full Value (Dollars)	Assessed Valuations: Rural: Homestead Up to $4,000 20% (Dollars)	Rural: Over $4,000 and Non-Homestead 33⅓% (Dollars)	All Other: Timber Land Class 3e 20% (Dollars)	All Other: Homestead Up to $4,000 22% (Dollars)	All Other: Over $4,000 and Non-Homestead 40% (Dollars)	Machinery Permanently Attached to Real Estate 33⅓% (Dollars)	Seasonal and Recreational Cabins 33⅓% (Dollars)	Total Assessed Value (Dollars)	Total Assessed Value as Equalized by the Board of Review (Dollars)	Final Equalized Value (Dollars)
	State of Minnesota	1	SE¼ of NE¼	12	142	27		Un																	
	U. S. of America	2	NW¼ of NE¼																						
	U. S. of America	3	SW¼ of NE¼																						
	U. S. of America	4	SE¼ of NE¼																						
		5																							
	U. S. of America	6	NE¼ of NW¼																						
	U. S. of America	7	NW¼ of NW¼																						
	U. S. of America	8	SW¼ of NW¼																						
	U. S. of America	9	SE¼ of NW¼																						
		10																							
	State of Minnesota	11	NE¼ of SW¼																						
	State of Minnesota	12	NW¼ of SW¼																						
	State of Minnesota	13	SW¼ of SW¼																						
	State of Minnesota	14	SE¼ of SW¼																						
		15																							
	U. S. of America	16	NE¼ of SE¼																						
	U. S. of America	17	NW¼ of SE¼																						
	State of Minnesota	18	SW¼ of SE¼																						
	U. S. of America	19	SE¼ of SE¼																						
		20																							

	Sold for Taxes	Valuations by School Districts as Equalized by Department of Taxation: District No. ___ Rate ___ Mills (Dollars)	District No. ___ Rate ___ Mills (Dollars)	District No. ___ Rate ___ Mills (Dollars)	District No. ___ Rate ___ Mills (Dollars)	District No. ___ Rate ___ Mills (Dollars)	District No. ___ Rate ___ Mills (Dollars)	Tax including State Homestead ___ Mills ($ cts.)	State Tax on Non-Homestead ___ Mills ($ cts.)	Special Taxes ($ cts.)	Special Taxes ($ cts.)	Total Taxes ($ cts.)		Paid	When Paid: Month Day Year	Number of Receipt	March Settlement 1962 ($ cts.)	June Settlement 1962 ($ cts.)	Penalty ($ cts.)	November Settlement 1962 ($ cts.)	Penalty ($ cts.)	Collections to First Monday in January 1963 ($ cts.)	Penalty ($ cts.)	Delinquent on First Monday in January 1963 ($ cts.)	Total Delinquent Tax and Penalty ($ cts.)	Remarks
1													1													
2													2													
3													3													
4													4													
5													5													
6													6													
7													7													
8													8													
9													9													
10													10													
11													11													
12													12													
13													13													
14													14													
15													15													
16													16													
17													17													
18													18													
19													19													
20													20													

Assessment Roll and Tax List of Real Property in the Town of Rogers, Cass County, Minnesota, for Taxes for the Year 1961.

Form 31-D HAMMERSMARK CO., MINNEAPOLIS

* Indicate Type of Property: R-Residential, C-Commercial, I-Industrial, U-Utility, F-Farm, L-Lakeshore, T-Timber, M-Mineral

	In Whose Name Assessed		Description of Property: Subdivision	Sec. or Lot	Town. or Block	Rng.	Number of Acres of Land (Acres 100ths)	No. School District	Indicate Homestead Yes or No	Agri. or Non-Agri. River Yes or No	Indicate Type of Property	True and Full Valuations: Land Exclusive of Structures and Improvements	Buildings and Other Structures	Machinery Permanently Attached to Real Estate	Total True and Full Value	Assessed Valuations: Rural: Homestead Up to $4,000 20%	Rural: Over $4,000 and Non-Homestead 33⅓%	Rural: Timber Land Class 3c 20%	All Other: Homestead Up to $4,000 25%	All Other: Over $4,000 and Non-Homestead 40%	Machinery Permanently Attached to Real Estate 33⅓%	Seasonal and Recreational Cabins 33⅓%	Total Assessed Value	Total Assessed Value Equalized by the Board of Review	Final Equalized Value
							Acres					Dollars	Dollars	Dollars	Dollars	Dollars	Dollars	Dollars	Dollars	Dollars	Dollars	Dollars	Dollars	Dollars	Dollars
1	Aloys + Hilda M. Harnert		NE¼ of NE¼		13	142	27	1/6	Un	Yes	Yes	F													
2	U. S. of America		NW¼ of NE¼																						
3	Aloys + Hilda M. Harnert		SW¼ of NE¼ LESS 3 AC.					37		Yes	Yes	C													
4	" "		SE¼ of NE¼					1/6		Yes	"	F													
5	~~Religious Catholic Parish~~		1 AC. OF SW¼ OF NE¼																						
6	U. S. of America		NE¼ of NW¼																						
7	U. S. of America		NW¼ of NW¼ LESS RT. R/W																						
8	U. S. of America		SW¼ of NW¼ " " "																						
9	U. S. of America		SE¼ of NW¼ " " "																						
10	Herman E. Loving		1 AC. OF SW¼ OF NE¼					1		No	Yes	T													
11	U. S. of America		NE¼ of SW¼ LESS R/W																						
12	U. S. of America		NW¼ of SW¼																						
13	State of Minnesota		SW¼ of SW¼																						
14	~~State of Minnesota~~		SE¼ of SW¼ LYING NE OF H4 H/W																						
15	U. S. of America		ALL OF SE¼ LYING NE OF H4 R/W LESS 12.08 ACS OF H4 R/W																						
16	State of Minnesota		ALL S½ OF SE¼ LYING SW OF H4 R/W																						
17	~~Eagles Club~~, Walker Lodge, Robert Smith		NW¼ of SW¼ S. 209' OF W. 209' OF E. 218' OF SW¼ OF NE¼					1		No	Yes	R													
18			SE¼ of SW¼ THAT PART OF NW¼ OF SE¼ SW¼ OF H4 R/W																						
19	Eleanor A. Harnert							17		Yes	"	"													
20								136																	

Cass County, Minnesota, for Taxes for the Year 1961.

	Sold for Taxes	Valuations by School Districts as Equalized by Department of Taxation: District No. 16 Rate 31 Mills	District No. ___ Rate ___ Mills	District No. ___ Rate ___ Mills	District No. ___ Rate ___ Mills	District No. ___ Rate ___ Mills	District No. ___ Rate ___ Mills	Tax Including State Homestead	State Tax on Non-Homestead 2 4.5 Mills	Special Taxes	Special Taxes	Total Taxes	Paid	When Paid (Month Day Year)	Number of Receipt	March Settlement 1961	June Settlement 1962	Penalty	November Settlement 1962	Penalty	Collections to First Monday in January 1963	Penalty	Delinquent on First Monday in January 1963	Total Delinquent Tax and Penalty	Remarks
		Dollars	Dollars	Dollars	Dollars	Dollars	Dollars	$ cts.	$ cts.	$ cts.	$ cts.	$ cts.				$ cts.	$ cts.	$ cts.	$ cts.	$ cts.	$ cts.	$ cts.	$ cts.	$ cts.	
1		H 23						728				728	1	2nd Half Paid OCT 31 1962 / 1st HALF PAID MAY 31 1962	24777 / 16847		364		364						02188
2													2												10640
3		H 202						6392				6392	3	2nd Half Paid OCT 31 1962 / 1st HALF PAID MAY 31 1962	24777 / 16847		3196		3196						
4		H 23						728				728	4	2nd Half Paid OCT 31 1962 / 1st HALF PAID MAY 31 1962	24777 / 16847		364		364						02188
5													5												"
6													6												
7													7												
8													8												
9													9												
10	SOLD FOR TAXES	10						316	10			326	10										326		25786
11													11												
12													12												
13													13												
14													14												
15													15												
16													16												
17													17												
18		30						950	28			978	18	PAID IN FULL MAY 1 1962	8124		978								10641
19													19												
20		H 107						3386				3386	20	2nd HALF PAID OCT 22 1962 / 1st HALF PAID MAR 27 1962	19323 / 7701		(693)		1693						02188
		H 3 675 / 40 / 3715						12500	38			12538					6595		5617				326		10640

Assessment Roll and Tax List of Real Property in the Town of Rogers, Cass County, Minnesota, for Taxes for the Year 1961.

Form H-D—Pub. Ordnance Co., Minneapolis

* Indicate Type of Property: R-Residential, C-Commercial, A-Industrial, U-Utility, F-Farm, L-Lakeshore, T-Timber, M-Mineral

	In Whose Name Assessed	Description of Property: Subdivision	Sec. or Lot	Town or Block	Rng.	Number of Acres of Land (Acres 100ths)	No. School District	Indicate Homestead Yes or No	Agri. or Seas. Res. Yes or No	Indicate Type of Property *	True and Full Valuations: Land Exclusive of Structures and Improvements (Dollars)	Buildings and Other Structures (Dollars)	Machinery Permanently Attached to Real Estate (Dollars)	Total True and Full Value (Dollars)	Assessed Valuations: Rural: Homestead Up to $4,000 20% (Dollars)	Rural: Over $4,000 and Non-Homestead 33⅓% (Dollars)	All Other: Timber Land Class 3c 20% (Dollars)	All Other: Homestead Up to $1,000 25% (Dollars)	All Other: Over $4,000 and Non-Homestead 40% (Dollars)	All Other: Machinery Permanently Attached to Real Estate 33⅓% (Dollars)	All Other: Seasonal and Recreational Cabins 33⅓% (Dollars)	Total Assessed Value (Dollars)	Total Assessed Value as Equalized by the Board of Review (Dollars)	Final Equalized Value (Dollars)
1	U. S. of America	NE¼ of NE¼		14	142	29		Un																
2	U. S. of America	NW¼ of NE¼																						
3	U. S. of America	SW¼ of NE¼ LESS 1 Rd 1 1/4																						
4	U. S. of America	SE¼ of NE¼																						
5																								
6	U. S. of America	NE¼ of NW¼																						
7	U. S. of America	NW¼ of NW¼																						
8	U. S. of America	SW¼ of NW¼																						
9	U. S. of America	SE¼ of NW¼																						
10																								
11	U. S. of America	NE¼ of SW¼																						
12	U. S. of America	NW¼ of SW¼																						
13	U. S. of America	SW¼ of SW¼																						
14	U. S. of America	SE¼ of SW¼																						
15																								
16	U. S. of America	NE¼ of SE¼																						
17	U. S. of America	NW¼ of SE¼																						
18	U. S. of America	SW¼ of SE¼																						
19	U. S. of America	SE¼ of SE¼																						
20																								

	Sold for Taxes	Valuations by School Districts as Equalized by Department of Taxation: District No. ___ Rate ___ Mills (Dollars)	District No. ___ Rate ___ Mills (Dollars)	District No. ___ Rate ___ Mills (Dollars)	District No. ___ Rate ___ Mills (Dollars)	District No. ___ Rate ___ Mills (Dollars)	District No. ___ Rate ___ Mills (Dollars)	Tax including State Homestead ___ Mills ($ cts.)	State Tax on Non-Homestead ___ Mills ($ cts.)	Special Taxes ($ cts.)	Special Taxes ($ cts.)	Total Taxes ($ cts.)		Paid	When Paid: Month Day Year	Number of Receipt	March Settlement 1962 ($ cts.)	June Settlement 1962 ($ cts.)	Penalty ($ cts.)	November Settlement 1962 ($ cts.)	Penalty ($ cts.)	Collections to First Monday in January 1963 ($ cts.)	Penalty ($ cts.)	Delinquent on First Monday in January 1963 ($ cts.)	Total Delinquent Tax and Penalty ($ cts.)	Remarks
1													1														
2													2														
3													3														
4													4														
5													5														
6													6														
7													7														
8													8														
9													9														
10													10														
11													11														
12													12														
13													13														
14													14														
15													15														
16													16														
17													17														
18													18														
19													19														
20													20														

Assessment Roll and Tax List of Real Property in the Town of Pogue, Cass County, Minnesota, for Taxes for the Year 1961.

* Indicate Type of Property: R-Residential, C-Commercial, I-Industrial, U-Utility, F-Farm, L-Lakeshore, T-Timber, M-Mineral

	In Whose Name Assessed	Description of Property: Subdivision	Sec. or Lot	Town of Block	Rng.	Number of Acres of Land (Acres / 100ths)	No. School District	Indicate Residential Yes or No	Agricultural Yes or No	Indicate Type of Property	True and Full Valuations: Land Exclusive of Structures and Improvements	Buildings and Other Structures	Machinery Permanently Attached to Real Estate	Total True and Full Value	Assessed Valuations: Rural: Homestead Up to $4,000 20%	Rural: Over $4,000 and Non-Homestead 33⅓%	All Other: Timber Land Class 3e 20%	All Other: Homestead Up to $4,000 25%	All Other: Over $4,000 and Non-Homestead 40%	All Other: Machinery Permanently Attached to Real Estate 33⅓%	All Other: Seasonal and Recreational Cabins 33⅓%	Total Assessed Value	Total Assessed Value as Equalized by the Board of Review	Final Equalized Value
						Acres					Dollars	Dollars	Dollars	Dollars	Dollars	Dollars	Dollars	Dollars	Dollars	Dollars	Dollars	Dollars	Dollars	Dollars
1	U. S. of America	NE¼ of NE¼	15	142	27		Un																	
2	U. S. of America	NW¼ of NE¼																						
3		SW¼ of NE¼																						
4	U. S. of America	SE¼ of NE¼																						
5																								
6	U. S. of America	NE¼ of NW¼																						
7	U. S. of America	NW¼ of NW¼																						
8	U. S. of America	SW¼ of NW¼																						
9		SE¼ of NW¼																						
10																								
11	State of Minnesota	NE¼ of SW¼																						
12	U. S. of America	NW¼ of SW¼																						
13	Ken. Stielfing	~~SW¼ of SW¼~~ GOVT LOT 2				36.85		YES	YES	R														
14	H. A. + Lorna O Fogus	GOVT LOT 1 LESS N½ N½ 198'				31.45		NO	NO	L														
15	William Stielfing	N½ N½ 198' of GOVT LOT 1						YES	YES	R														
16	U. S. of America	NE¼ of SE¼																						
17	State of Minnesota	NW¼ of SE¼																						
18	State of Minnesota	SW¼ of SE¼																						
19	U. S. of America	SE¼ of SE¼																						
20	Family of Dwight + Dorothy Douglas	Part of Govt Lot 1 lies S of N½ N½ 198'				9.30																		

Valuations by School Districts as Equalized by Department of Taxation

	Sold for Taxes	District No. / Rate Mills	District No. / Rate Mills	District No. / Rate Mills	District No. / Rate Mills	District No. / Rate Mills	Tax Including State Homestead Mills	State Tax on Non-Homestead Mills	Special Taxes	Special Taxes	Total Taxes	Total Taxes	Paid	When Paid (Month Day Year)	Number of Receipt	March Settlement 1962	June Settlement 1962	Penalty	November Settlement 1962	Penalty	Collections to First Monday in January 1963	Penalty	Delinquent on First Monday in January 1963	Total Delinquent Tax and Penalty	Remarks
		Dollars	Dollars	Dollars	Dollars	Dollars	$ cts.	$ cts.	$ cts.		$ cts.					$ cts.	$ cts.	$ cts.	$ cts.	$ cts.	$ cts.	$ cts.	$ cts.	$ cts.	
1												1													
2												2													
3												3													
4												4													
5												5													
6												6													
7												7													
8												8													
9												9													
10												10													
11												11													
12												12													
13		H 110					34.82				34.82	13	PAID IN FULL FEB 21 1962		3987	34.82									10643
14				116			49.04	1.06			50.10	14	2nd HALF PAID JUL 2 1962		4649		20.05		20.05						10577
15		H 8					2.54				2.54	15	Tax Paid	MAY	3304										10643
16												16	PAID IN FULL FEB 21 1962		3987	2.54									
17												17													
18												18													
19												19													
20		H 118		116 = 234			37.36	1.06			38.42	20				37.36	20.05		20.05						

Assessment Roll and Tax List of Real Property in the Town of Ross, Cass County, Minnesota, for Taxes for the Year 1961.

Form 5-D—Hollenbeck Co., Minneapolis

* Indicate Type of Property: R-Residential, C-Commercial, I-Industrial, U-Utility, F-Farm, L-Lakeshore, T-Timber, M-Mineral

	In Whose Name Assessed	Description of Property: Subdivision	Sec. or Lot	Town or Block	Rng.	Number of Acres of Land (Acres / 100ths)	No. School District	Indicates Homestead or Not	Agricultural Homestead Or Not	Indicates Type of Property	True and Full Valuations: Land Exclusive of Structures and Improvements (Dollars)	Buildings and Other Structures (Dollars)	Machinery Permanently Attached to Real Estate (Dollars)	Total True and Full Value (Dollars)	Assessed Valuations: Rural: Homestead Up to $4,000 20% (Dollars)	Rural: Over $4,000 and Non-Homestead 33⅓% (Dollars)	All Other: Timber Land Class 3c 20% (Dollars)	All Other: Homestead Up to $4,000 25% (Dollars)	All Other: Over $4,000 and Non-Homestead 40% (Dollars)	All Other: Machinery Permanently Attached to Real Estate 33⅓% (Dollars)	All Other: Seasonal and Recreational Cabins 33⅓% (Dollars)	Total Assessed Value (Dollars)	Total Assessed Value as Equalized by the Board of Review (Dollars)	Final Equalized Value (Dollars)
1		NE¼ of NE¼	16	142	27		UN																	
2		NW¼ of NE¼																						
3		SW¼ of NE¼																						
4		SE¼ of NE¼																						
5																								
6		NE¼ of NW¼																						
7	Herman D. Rasche & Dorothy R. Hymel Edward J. & Winifred E. Larsen	~~NW¼ of NW¼~~ GOVT LOT 2				36.75		NO	YES	T														
8		SW¼ of NW¼																						
9		SE¼ of NW¼																						
10																								
11		NE¼ of SW¼																						
12		NW¼ of SW¼																						
13		SW¼ of SW¼																						
14		SE¼ of SW¼																						
15																								
16		NE¼ of SE¼																						
17		NW¼ of SE¼																						
18		SW¼ of SE¼																						
19		SE¼ of SE¼																						
20																								
						36.75																		

	Sold for Taxes	Valuations by School Districts as Equalized by Department of Taxation: District No. / Rate / Mills	District No. / Rate / Mills	District No. / Rate / Mills	District No. / Rate / Mills	District No. / Rate / Mills	District No. / Rate / Mills	Tax Including State Homestead Mills ($ cts.)	State Tax on Non-Homestead 41.72 Mills ($ cts.)	Special Taxes ($ cts.)	Special Taxes ($ cts.)	Total Taxes ($ cts.)	Paid	When Paid (Month Day Year)	Number of Receipt	March Settlement 1962 ($ cts.)	June Settlement 1962 ($ cts.)	Penalty	November Settlement 1962 ($ cts.)	Penalty	Collections to First Monday in January 1963 ($ cts.)	Penalty	Delinquent on First Monday in January 1963 ($ cts.)	Total Delinquent Tax and Penalty ($ cts.)	Remarks
1																									
2																									
3																									
4																									
5																									
6																									
7	SOLD FOR TAXES		62					1962	56			2018	PAID IN FULL	JUL 13 1962	16326				2018		40				2058
8																									
9																									
10																									
11																									
12																									
13																									
14																									
15																									
16																									
17																									
18																									
19																									
20																									
			62					1962	56			2018							2018						

Assessment Roll and Tax List of Real Property in the Town of Pequot — Cass County, Minnesota, for Taxes for the Year 1961.

Form 3CD MILLS-DARTNEY, MINNEAPOLIS

* Indicate Type of Property: R-Residential, C-Commercial, I-Industrial, U-Utility, F-Farm, L-Lakeshore, T-Timber, M-Mineral

	In Whose Name Assessed	Description of Property: Subdivision	Sec. or Lot	Town. or Block	Rng.	Number of Acres of Land: Acres	100ths	No. School District	Indicate Homestead or No	Agri. or Resc. Rev. or No	Indicate Type of Property	True and Full Valuations: Land Exclusive of Improvements	Buildings and Other Structures	Machinery Permanently Attached to Real Estate	Total True and Full Value	Assessed Valuations: Rural: Homestead Up to $6,000 20%	Rural: Over $6,000 and Non-Homestead 33⅓%	All Other: Timber Land Class 3a 20%	All Other: Homestead Up to $6,000 25%	All Other: Over $6,000 and Non-Homestead 40%	All Other: Machinery Permanently Attached to Real Estate 33⅓%	All Other: Seasonal and Recreational Cabins 33⅓%	Total Assessed Value	Total Assessed Value as Equalized by the Board of Review	Final Equalized Value
						Acres	100ths					Dollars	Dollars	Dollars	Dollars	Dollars	Dollars	Dollars	Dollars	Dollars	Dollars	Dollars	Dollars	Dollars	Dollars
	Harry D. Boschert, Stanley R. Harrop & Edward J. + Janthet E. Lemke	1 NE¼ of NE¼	17	142	27	40		UN	No	Yes	T														
		2 NW¼ of NE¼																							
	U. S. of America	3 SW¼ of NE¼																							
		4 SE¼ of NE¼																							
		5																							
		6 NE¼ of NW¼																							
	Olaf Anderson	7 NW¼ of NW¼				40			Yes	Yes	R														
	" "	8 SW¼ of NW¼				40			Yes	"	T														
		9 SE¼ of NW¼																							
		10																							
	State of Minnesota	11 NE¼ of SW¼																							
	Olaf Anderson	12 N½ of NW¼ of SW¼				20			Yes	Yes	T														
	Robert L. + Mary Joan Lieber	13 SW¼ of SW¼				40			No	"	"														
	U. S. of America	14 SE¼ of SW¼																							
	Robert L. + Mary Joan Lieber	15 S½ of NW¼ of SW¼				20			No	"	"														
	U. S. of America	16 NE¼ of SE¼																							
	U. S. of America	17 NW¼ of SE¼																							
	U. S. of America	18 SW¼ of SE¼																							
	U. S. of America	19 ~~SE¼ of SE¼~~ LOT 1																							
		20																							
						200																			

Valuations by School Districts as Equalized by Department of Taxation

	Sold for Taxes	District No. 1 Rate 38 Mills	District No. 4 Rate 38 Mills	District No. ___ Rate ___ Mills	District No. ___ Rate ___ Mills	District No. ___ Rate ___ Mills	District No. ___ Rate ___ Mills	Tax including State Homestead	State Tax on Non-Homestead 4.15 Mills	Special Taxes	Special Taxes	Total Taxes	Paid	When Paid (Month Day Year)	Number of Receipt	March Settlement 1962	June Settlement 1962	Penalty	November Settlement 1962	Penalty	Collections to First Monday in January 1963	Penalty	Delinquent on First Monday in January 1963	Total Delinquent Tax and Penalty	Remarks
		Dollars	Dollars	Dollars	Dollars	Dollars	Dollars	$ cts.	$ cts.	$ cts.	$ cts.	$ cts.				$ cts.	$ cts.	$ cts.	$ cts.	$ cts.	$ cts.	$ cts.	$ cts.	$ cts.	
1	SOLD FOR TAXES	67						2120	62			2182	1 PAID IN FULL	JUL 13 1962	16326				21 82	44					2581
2													2												
3													3												
4													4												
5													5												
6													6	2nd HALF PAID OCT 16 1962	17289										
7		63						1994				4994	7	1st Half Paid MAY 29 1962	17684			99 71	49 97					22115	10588
														2nd HALF PAID OCT 16 1962	17684										
8		32						1012				1012	8	1st Half Paid MAY 29 1962	17289			50 6	50 6					22115	"
9													9												
10													10												
11													11												
12		16						506				506	12	1st Half Paid MAY 29 1962	17684			25 3	25 3					22115	10588
														2nd HALF PAID OCT 16 1962	17289										
13		107						3386	98			3484	13	PAID IN FULL MAY 11 1962	19876			34 84							10589
14													14												
15		53						1678	48			1726	15	PAID IN FULL MAY 11 1962	19876			17 26							10589
16													16												
17													17												
18													18												
19													19												
20													20												
		111						10696	208			10904						29 66	38 38						
		227																							
		338																							

Assessment Roll and Tax List of Real Property in the Cass County, Minnesota, for Taxes for the Year 1961.

LOT 5
Sec. 18-142-27

F-Farm, L-Lakeshore, T-Timber, M-Mineral

IN WHOSE NAME ASSESSED		DESCRIPTION OF PROPERTY: SUBDIVISION	Sec. or Lot	Town or Block	Rng.	Number of Acres of Land: Acres	100ths	ASSESSED VALUATIONS: ALL OTHER Assessed 5% (Dollars)	Over $1,000 and Non-Homestead 40% (Dollars)	MACHINERY Permanently Attached to Real Estate 33⅓% (Dollars)	Seasonal and Recreational Cabins 33⅓% (Dollars)	TOTAL ASSESSED VALUE (Dollars)	Total Assessed Value as Equalized by the Board of Review (Dollars)	FINAL EQUALIZED VALUE (Dollars)
John H. & Viola Nilson	1	NE¼ of NE¼	18	142	27	16	2							
" " "	2	NW¼ of NE¼				16								
" " "	3	~~[illegible]~~ GOVT LOT 3				23	76							
	4	SE¼ of NE¼												
	5													
State of Minnesota	6	NE¼ of NW¼												
~~[illegible]~~	7	~~[illegible]~~ GOVT LOT 1												
	8	SW¼ of NW¼												
John H. & Viola Nilson	9	~~[illegible]~~ GOVT LOT 2				29	75							
	10													
	11	NE¼ of SW¼												
	12	NW¼ of SW¼												
	13	SW¼ of SW¼												
	14	SE¼ of SW¼												
Olaf Anderson	15	N. 416' of GOVT LOT 5				2								
Gertrude M. Cusack	16	GOVT LOT 5 LESS N. 416' & LESS S. 408'				10	50							
Lenger D. & Louise Heron	17	N. 204' of S. 408' of GOVT LOT 5				3								
Joel O. & Nellie M. Godin	18	N. 68' of S. 204' of GOVT LOT 5				1								
Clifford A. Howell	19	S. 136' of GOVT LOT 5				2								
Robert L. & Mary Joan Kiehn	20	GOVT LOT 6				16								
						167	76							

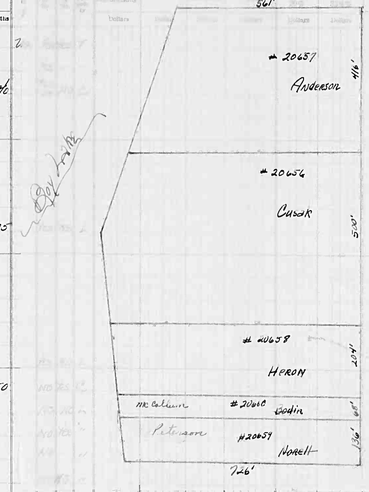

SOLD FOR TAXES		VALUATIONS BY SCHOOL DISTRICTS AS EQUALIZED BY DEPARTMENT OF TAXATION: District No. 2 Rate 16 Mills (Dollars)	District No. Rate Mills (Dollars)	District No. 11 Rate 23 Mills (Dollars)	District No. Rate Mills (Dollars)	District No. Rate Mills (Dollars)	Tax Including State Homestead Mills ($ cts.)	State Tax on Non-Homestead 9.1 Mills ($ cts.)	SPECIAL TAXES ($ cts.)	SPECIAL TAXES ($ cts.)	TOTAL TAXES ($ cts.)	PAID	WHEN PAID Month Day Year	Number of Receipt	March Settlement 1962 ($ cts.)	June Settlement 1962 ($ cts.)	Penalty ($ cts.)	November Settlement 1962 ($ cts.)	Penalty ($ cts.)	Collections to First Monday in January 1963 ($ cts.)	Penalty ($ cts.)	Delinquent on First Monday in January 1963 ($ cts.)	Total Delinquent Tax and Penalty ($ cts.)	REMARKS
	1	40					1266				1266	PAID IN FULL	MAY 7 1962											10587
	2	40					1266				1266	PAID IN FULL	MAY 7 1962	8209		1475								"
	3			86 270			11978	246			12224	PAID IN FULL	MAY 7 1962											"
	4																							
	5																							
	6																							
	7																							
	8																							
	9	25					792				792	PAID IN FULL	MAY 7 1962	8209		792								10587
	10																							
	11																							
	12																							
	13																							
	14																							
	15		6				202				202	1ST HALF PAID OCT 1 1962 / 2ND HALF PAID SEP 1 1962		7289 / 10486		101		101					22 45	10588
	16	144					4558	132			4690	1ST HALF PAID MAY 31 1962 / 2ND HALF PAID MAY 15 1962		7634 / 8948		2345 / 1038		2345						10627
	17		30				1010	28			1038													10576
	18	70					2216	64			2280	PAID IN FULL	JUL 1 0 1962	16299 / 11464				2280	46					0550
	19	151					4778	138			4916	PAID IN FULL	OCT 8 0 1962					4916	477					10587
	20						3600	98			3698	PAID IN FULL	MAY 1 0 1962	9876		3698								10589
		103 / 365 / 470	92 / 407 / 499	19.7 / 77 / 96.7			14876 / 16740	766			37372					2730		9642						

Assessment Roll and Tax List of Real Prop

Cass County, Minnesota, for Taxes for the Year 1961.

FORM 51-D HILLER-DAVIS CO., MINNEAPOLIS

* Indicate Type of Property: R-Residential, C-Commercial, I-Industrial, U-Utility, F-Farm, L-Lakeshore, T-Timber, M-Mineral

	In Whose Name Assessed		Description of Property: Subdivision	Sec. or Lot	Town. or Block	Rng.	Number of Acres of Land: Acres	100ths	No. School District	Indicate Homestead or No	Agri. or Non-Agri. Res. Yes or No	Indicate Type of Property	True and Full Valuations: Land Exclusive of Structures and Improvements	Buildings and Other Structures	Machinery Permanently Attached to Real Estate	Total True and Full Value	Assessed Valuations, Rural: Homestead Up to $4,000 20%	Rural: Over $4,000 and Non-Homestead 33⅓%	All Others: Timber Land Class 3c 20%	All Others: Homestead Up to $4,000 25%	All Others: Over $4,000 and Non-Homestead 40%	All Others: Machinery Permanently Attached to Real Estate 33⅓%	All Others: Seasonal and Recreational Cabins 33⅓%	Total Assessed Value	Total Assessed Value as Equalized by the Board of Review	Final Equalized Value
							Acres	100ths					Dollars	Dollars	Dollars	Dollars	Dollars	Dollars	Dollars	Dollars	Dollars	Dollars	Dollars	Dollars	Dollars	Dollars
	John H. & Viola Nelson	8	NE¼ of NE¼	18	142	27	40		Un.	Yes	Yes	T														
	" " "	2	NW¼ of NE¼				40			Yes	"	"														
	" " "	3	~~[illegible]~~ GOVT LOT 3				23 40			Yes NO	NO	C														
		4	SE¼ of NE¼																							
		5																								
	State of Minnesota	6	NE¼ of NW¼																							
	S. of ~~[illegible]~~	7	~~[illegible]~~ GOVT LOT 1																							
		8	SW¼ of NW¼																							
	John H. & Viola Nelson	9	~~[illegible]~~ GOVT LOT 2				29 75			Yes	Yes	L														
		10																								
		11	NE¼ of SW¼																							
		12	NW¼ of SW¼																							
		13	SW¼ of SW¼																							
		14	SE¼ of SW¼																							
	Olaf Anderson	15	N 416' of GOVT LOT 5				2			Yes	NO	L														
	Gertrude M. Cusack	16	GOVT LOT 5 LESS N. 416' & LESS S. 408'				10 50			NO	Yes	C														
	Lorenzo N. & Louise Elson	17	N. 204' of S. 408' of GOVT LOT 5				3			NO	NO	L														
	Gail O. & Nellie H. Fodin	18	N 68' of S. 204' of GOVT LOT 5				1			NO	Yes	"														
	Clifford A. Noell	19	S. 136' of GOVT LOT 5				2			NO	-	"														
	Robert L. & Mary Joann Klicker	20	GOVT LOT 6				16			NO	NO	"														
							167 65																			

	Sold for Taxes	Valuations by School Districts as Equalized by Department of Taxation: District No. / Rate Mills	District No. / Rate Mills	District No. / Rate Mills	District No. / Rate Mills	Tax Including State Homestead Mills	State Tax on Non-Homestead 9.1 Mills	Special Taxes	Special Taxes	Total Taxes		Paid	When Paid (Month Day Year)	Number of Receipt	March Settlement 1962	June Settlement 1962	Penalty	November Settlement 1962	Penalty	Collections to First Monday in January 1963	Penalty	Delinquent on First Monday in January 1963	Total Delinquent Tax and Penalty	Remarks
		Dollars	Dollars	Dollars	Dollars	$ cts.	$ cts.	$ cts.	$ cts.	$ cts.					$ cts.	$ cts.	$ cts.	$ cts.	$ cts.	$ cts.	$ cts.	$ cts.	$ cts.	
1		40				1266				1266	1	PAID IN FULL	MAY 7 1962											
2		40				1266				1266	2	PAID IN FULL	MAY 7 1962	8209		1475 6								"
3		36		86 270		11978	246			12224	3	PAID IN FULL	MAY 7 1962											
4											4													
5											5													
6											6													
7											7													
8											8													
9		25				792				792	9	PAID IN FULL	MAY 7 1962	8209		792								10587
10											10													
11											11													
12											12													
13											13													
14											14													
15						202				202	15	2nd HALF PAID OCT 1 1962		17289 17686		101		101					22115	10588
16		144		6		4558	132			4690	16	2nd HALF PAID SEP 1 2 1962		17849										
17				30		1010	28			1038	17	1st HALF PAID MAY 31 1962		6327		23 45		23 45						10629
18		70				2216	64			2280	18	PAID IN FULL MAY 15 1962		8448		1038								10576
19		151				4778	138			4916	19	PAID IN FULL JUL 1 0 1962		16299 17404				22 80	46					10550
20				107		3600	98			3698	20	PAID IN FULL OCT 2 0 1962						49 16	1 77					10632
		105		92	197							PAID IN FULL MAY 1 0 1962		7876		3698								10589
		365		407	772	14896	406			37371						227 80		96 42						
		470		499	969	167 90																		

Assessment Roll and Tax List of Real Property in the Town of Roper

Form SCD 20,000-8-59-CO. MINNEAPOLIS

* Indicate Type of Property: R-Residential, C-Commercial, I-Industrial, U-Utility, F-Farm, L-Lakeshore, T-Timber, M-Mineral

	IN WHOSE NAME ASSESSED		DESCRIPTION OF PROPERTY: SUBDIVISION	Sec. of Lot	Town. of Block	Rng.	Number of Acres of Land: Acres	100ths	No. School District	Indicate Homestead Yes or No	Agri. or Seas. Rec. Yes or No	* Indicate Type of Property	TRUE AND FULL VALUATIONS: LAND Exclusive of Structures and Improvements	BUILDINGS and Other Structures	MACHINERY Permanently Attached to Real Estate	TOTAL True and Full Value	ASSESSED VALUATIONS: RURAL: Homestead Up to $4,000 20%	Over $4,000 and Non-Homestead 33⅓%	Timber Land Class 3a 20%	ALL OTHER: Homestead Up to $4,000 25%	Over $4,000 and Non-Homestead 40%	MACHINERY Permanently Attached to Real Estate 33⅓%	Seasonal and Recreational Cabins 33⅓%	TOTAL ASSESSED VALUE	Total Assessed Value as Equalized by the Board of Review	FINAL EQUALIZED VALUE
													Dollars	Dollars	Dollars	Dollars	Dollars	Dollars	Dollars	Dollars	Dollars	Dollars	Dollars	Dollars	Dollars	Dollars
1	Dorothy Mullett	1	~~[illegible]~~ GOVT LOT 1	19	142	27	60	7ac	NO	NO	L															
2			NW¼NE¼																							
3			SW¼NE¼																							
4			SE¼NE¼																							
5																										
6			NE¼NW¼																							
7			NW¼NW¼																							
8	Paul R. + Rosella E. Smith		~~[illegible]~~ GOVT LOT 2				44	95		NO	NO	L														
9			SE¼NW¼																							
10																										
11			NE¼SW¼																							
12			NW¼SW¼																							
13			~~[illegible]~~ GOVT LOT 3																							
14			~~[illegible]~~ GOVT LOT 4																							
15																										
16			NE¼SE¼																							
17			NW¼SE¼																							
18			~~[illegible]~~ GOVT LOT 5 (SEE NEXT PAGE)																							
19	Harvey + Carmen Anthingman		~~[illegible]~~ GOVT LOT 6				35	25		NO	YES	L														
20			(CONT NEXT PAGE)				52	60																		

Cass County, Minnesota, for Taxes for the Year 1961.

	SOLD FOR TAXES	VALUATIONS BY SCHOOL DISTRICTS AS EQUALIZED BY DEPARTMENT OF TAXATION: District No. / Rate ... Mills	District No. / Rate ... Mills	District No. / Rate ... Mills	District No. / Rate ... Mills	Tax including state Homestead ... Mills	State Tax on Non-Homestead 4.1 Mills	SPECIAL TAXES	SPECIAL TAXES	TOTAL TAXES	PAID	WHEN PAID: Month Day Year	Number of Receipt	March Settlement 1962	June Settlement 1962	Penalty	November Settlement 1962	Penalty	Collections to First Monday in January 1963	Penalty	Delinquent on First Monday in January 1963	Total Delinquent Tax and Penalty	REMARKS
		Dollars	Dollars	Dollars	Dollars	Dollars	$ cts.	$ cts.	$ cts.	$ cts.				$ cts.	$ cts.	$ cts.	$ cts.	$ cts.	$ cts.	$ cts.	$ cts.	$ cts.	
1				17		57 22	16			58 38	PAID IN FULL	MAY 10 1962	9879		5 88								10572
2																							
3																							
4																							
5																							
6																							
7																							
8				50		16 82	46			17 28	PAID IN FULL	MAY 10 1962	9882		17 28								10570
9																							
10																							
11																							
12																							
13																							
14																							
15																							
16																							
17																							
18																							
19		95				30 06	86			30 92	2ND HALF PAID	OCT 18 1962	10255		15 46		15 46				22 12	10590
											1ST HALF PAID	OCT 3 1962	10052										
20			25	67 = 162		30 06 / 22 54	14 8			54 08					38 62		15 46						
						52 60																	

Assessment Roll and Ta… List of Real Property in the … er, M-Mineral

Form 3-C.D. BELL BANK CO., MINNEAPOLIS

	IN WHOSE NAME ASSESSED		DESCRIPTION SUBDIVISION (GOVT LOT 5 & ITS DIVISI…	TOTAL ASSESSED VALUE	Total Assessed Value as Equalized by the Board of Review	FINAL EQUALIZED VALUE
				Dollars	Dollars	Dollars
1	Lester A. + Rose E. Leppert	1	E. 100' of GOVT LOT …			
1	Henry E. + Mabel A. Meyer	2	W. 100' of E. 200' of GO…			
	Fred J. Meyer Estate - Joseph Riley	3	W. 100' of E. 300' of GO…			
	~~Dietrich H. + Selma K. Meyer~~	4	W. 100' of E. 500' of GO…			
	Joseph J. Gruba Jr. + John M. Gruba	5				
	Joseph J. Gruba	6	W. 100' of E. 400' of GOV…			
	Peter J. Gruba	7	W. 100' of E. 800' of GOVT			
	Paul A. + Elizabeth A. Jorwerk	8	W. 100' of E. 700' of GOVT			
	Roger + Ina Severson	9	W. 100' of E. 800' of GO…			
	Henry E. + Jeanne E. Ammerman	10	W. 100' of E. 1000' of GOV…	59		
1	Bert C. + Mary K. Andergren	11	W. 100' of E. 1200' of GO…			
1	Paul R. + Ayola E. Smith	12	W. 120' of GOVT LOTS			
		13	SW¼ of SW¼			
		14	SE¼ of SW¼			
		15				
		16	NE¼ of SE¼			
		17	NW¼ of SE¼			
	Owen C. + Violet E. Hinkle	18	W. 100' of E. 1100' of GOVT			
		19	SW¼ of SE¼			
		20				



Cass County, Minnesota, for Taxes for the Year 1961.

	SOLD FOR TAXES	VALUATIONS BY SCHOOL DISTRICTS AS EQUALIZED BY DEPARTMENT OF TAXATION: District No. … Rate … Mills	District No. … Rate … Mills	District No. … Rate … Mills	District No. … Rate … Mills	District No. … Rate … Mills	Tax including State Harvested	State Tax on Non-Homestead	SPECIAL TAXES	SPECIAL TAXES	TOTAL TAXES	PAID	WHEN PAID (Month Day Year)	Number of Receipt	March Settlement 1962	June Settlement 1962	Penalty	November Settlement 1962	Penalty	Collections to First Monday in January 1963	Penalty	Delinquent on First Monday in January 1963	Total Delinquent Tax and Penalty	REMARKS
		Dollars	Dollars	Dollars	Dollars	Dollars	$ cts.	$ cts.	$ cts.	$ cts.	$ cts.				$ cts.	$ cts.	$ cts.	$ cts.	$ cts.	$ cts.	$ cts.	$ cts.	$ cts.	
1		41					12.98	38			1336	PAID IN FULL	MAY 29 1962	9292		13.36								10628
2		177					56.02	162			57.64	PAID IN FULL	APR 23 1962	7630		57.64								10627
3				4 130			43.74				43.74	PAID IN FULL	MAY 10 1962	9870		43.74								10567
4				17			5.72	16			5.88											5.88	6.47	10551
5																								
6		137					43.36	124			44.60	PAID IN FULL	OCT 3 1 1962	1403				44.60						Cem. Bal. 1.56 10631
7				17			5.72	16			5.88	PAID IN FULL	MAY 29 1962	9280		5.88								10574
8		44					13.92	40			14.32	PAID IN FULL	MAY 31 1962	9687		14.32								10624
9		59					18.68	54			19.22	PAID IN FULL	MAY 10 1962	9877		19.22								10626
10				17			5.72	16			5.88	PAID IN FULL	MAY 1 1 1962	9871		5.88								10579
11	SOLD FOR TAXES			17			5.72	16			5.88	PAID IN FULL	NOV 27 1962	20960						5.88	18			Ins. Bal. Due 25.30
12				50			16.82	46			17.28	PAID IN FULL	MAY 2 1962	13230		17.28								10575
13																								
14																								
15																								
16																								
17																								
18				17			5.72	16			5.88	PAID IN FULL	APR 23 1962	9629		5.88								10571
19																								
20																								
		458		1301.130			144.96																	
				135.593			89.16	54			239.56					122.26		44.60		5.88		5.88		
				265.723			234.12																	

Pat. of Bay Bay Beach
Bay Bay Park

Form M-13 HILLSBORO, MINNEAPOLIS

Indicate Type of Property: R-Residential, C-Commercial, I-Industrial, U-Utility, F-Farm, L-Lakeshore, T-Timber, M-Mineral

	In Whose Name Assessed	Description of Property: Subdivision (GOVT. LOT 5 - 1 ITS DIVISIONS)	Sec. or Lot	Town or Block	Rng.	Number of Acres of Land: Acres	100ths	No. School District	Indicate Homestead Yes or No	Agri. or Seas. Rec. Yes or No	Indicate Type of Property	True and Full Valuations: Land Exclusive of Structures and Improvements	Buildings and Other Structures	Machinery Permanently Attached to Real Estate	Total True and Full Value	Assessed Valuations: Rural: Homestead Up to $4,000 20%	Rural: Over $4,000 and Non-Homestead 33⅓%	All Other: Timber Land Class 3a 20%	All Other: Homestead Up to $4,000 25%	All Other: Over $4,000 and Non-Homestead 40%	All Other: Machinery Permanently Attached to Real Estate 33⅓%	All Other: Seasonal and Recreational Cabins 33⅓%	Total Assessed Value	Total Assessed Value as Equalized by the Board of Review	Final Equalized Value
												Dollars	Dollars	Dollars	Dollars	Dollars	Dollars	Dollars	Dollars	Dollars	Dollars	Dollars	Dollars	Dollars	Dollars
1	Lester A. + Rose E. Leppert	1 E. 100' of GOVT LOT 5	19	142	27	3		Unorg	NO	Yes	L														
2	Henry E. + Mabel A. Meyer	2 W. 100' of E. 200' of GOVT LOT 5				3			NO	"	"														
3	Fred J. Meyer	3 W. 100' of E. 300' of GOVT LOT 5				3			Yes	NO	"														
	Dietrich + Edna K. Meyer	4 W. 100' of E. 500' of GOVT LOT 5				3			NO	"	"														
5	(Joseph J. Druba Jr., John M. Druba)																								
	Joseph J. Druba	6 W. 100' of E. 400' of GOVT LOT 5				3			NO	Yes	L														
	Peter J. Gubash	7 W. 100' of E. 600' of GOVT LOT 5				3			NO	NO	"														
	Paul A. + Elizabeth A. Dorwick	8 W. 100' of E. 700' of GOVT LOT 5				3			NO	Yes	"														
	Roger + Ina Dickerson	9 W. 100' of E. 900' of GOVT LOT 5				3			NO	"	"		126 added by T.B.		59										
	Henry E. + Jeanne E. Armstrong	10 W. 100' of E. 1000' of GOVT LOT 5				3			NO	NO	"														
	Robert C. + Mary H. Andersen	11 W. 100' of E. 1200' of GOVT LOT 5				3			NO	"	"														
	Paul R. + Ayola E. Smith	12 W. 120' of GOVT LOT 5				3			NO	"	"		99 added by T.B.		50										
		13 SW¼ of SW¼																							
		14 SE¼ of SW¼																							
		15																							
		16 NE¼ of SE¼																							
		17 NW¼ of SE¼																							
	Orin C. + Violet E. Hinkle	18 W. 100' of E. 1100' of GOVT LOT 5				3			NO	NO	L														
		19 SE¼ of SE¼																							
		20																							
						39																			

Valuations by School Districts as Equalized by Department of Taxation

	Sold for Taxes	District No. Rate ... Mills	District No. Rate ... Mills	District No. Rate ... Mills	District No. Rate ... Mills	District No. Rate ... Mills	District No. Rate ... Mills	Tax Including State Homestead $ cts.	State Tax on Non-Homestead 4.5 Mills $ cts.	Special Taxes $ cts.	Special Taxes $ cts.	Total Taxes $ cts.
		Dollars	Dollars	Dollars	Dollars	Dollars	Dollars					
1		41						1298	38			1336
2		177						5602	162			5764
3				4 130				4374				4374
4				17				572	16			588
5												
6		187						4336	124			4460
7				17				572	16			588
8		44						1392	40			1432
9		59						1868	54			1922
10				17				572	16			588
11	SOLD FOR TAXES			17				572	16			588
12				50				1682	46			1728
13												
14												
15												
16												
17												
18				17				572	16			588
19												
20												
		458		7860 - 130				14496				
				3551 - 59				8916	544			23956
				265 - 723				2342				

	Paid	When Paid (Month Day Year)	Number of Receipt	March Settlement 1961 $ cts.	June Settlement 1961 $ cts.	Penalty $ cts.	November Settlement 1961 $ cts.	Penalty $ cts.	Collections to First Monday in January 1961 $ cts.	Penalty $ cts.	Delinquent on First Monday in January 1961 $ cts.	Total Delinquent Tax and Penalty $ cts.	Remarks
1	PAID IN FULL	MAY 29 1962	9292		1336								10628
2	PAID IN FULL	APR 23 1962	9630		5764								11627
3	PAID IN FULL	MAY 10 1962	9870		4374								10568
4											588	647	10551
5													
6	PAID IN FULL	OCT 27 1962	19003				4460						Can Ow. 1.56 10631
7	PAID IN FULL	MAY 29 1962	9280		588								10574
8	PAID IN FULL	MAY 31 1962	9807		1432								10624
9	PAID IN FULL	MAY 10 1962	9877		1922								10626
10	PAID IN FULL	MAY 1 1962	9871		588								10570
11	PAID IN FULL	NOV 27 1962	20340						588	18			
12	PAID IN FULL	MAY 2 1962	9230		1728								Ow. 1.44 258
13													10575
14													
15													
16													
17													
18	PAID IN FULL	APR 23 1962	9609		588								10571
19													
20													
					12342		4460		588		588		

Assessment Roll and Tax List of Real Property in the Town of Rogers

Cass County, Minnesota, for Taxes for the Year 1961.

Form 5C-1a. Miller-Davis Co., Minneapolis

* Indicate Type of Property: R-Residential, C-Commercial, I-Industrial, U-Utility, F-Farm, L-Lakeshore, T-Timber, M-Mineral

	In Whose Name Assessed	Description of Property: Subdivision	Sec. or Lot	Town. or Block	Rng.	Number of Acres of Land (Acres 100ths)	No. School District	Indicate Homestead Yes or No	Agr. or Resc. Herr. Yes or No	* Indicate Type of Property	True and Full Valuations: Land Exclusive of Structures and Improvements	Buildings and Other Structures	Machinery Permanently Attached to Real Estate	Total True and Full Value	Assessed Valuations: Rural: Homestead Up to $4,000 20%	Rural: Over $4,000 and Non-Homestead 33⅓%	Rural: Timber Class 3a 20%	All Other: Homestead Up to $4,000 20%	All Other: Over $4,000 and Non-Homestead 40%	All Other: Machinery Permanently Attached to Real Estate 33⅓%	All Other: Seasonal and Recreational Cabins 33⅓%	Total Assessed Value	Total Assessed Value as Determined by the Board of Review	Final Equalized Value
						Dollars					Dollars	Dollars	Dollars	Dollars	Dollars	Dollars	Dollars	Dollars	Dollars	Dollars	Dollars	Dollars	Dollars	Dollars
	U.S. of America	1 ~~NE¼NE¼~~				20.42	22																	
		2 ~~NW¼NE¼~~ GOVT LOT 1																						
	Basil G. + Lola M. Hyatt	3 GOVT LOT 4 LESS N. 266.5'				28		NO	Yes	L														
	Fred M. + Opal E. Haworth	4 S. 85' OF N. 266.5' OF GOVT LOT 4				2		NO	Yes	"														
	" " "	5 N. 181.5' OF GOVT LOT 4				5		NO	NO	C														
	U.S. of America	6 NE¼NW¼																						
	Alfred L. Stein	7 ~~NW¼NW¼~~ GOVT LOT 2 Inc. 8.26 Platted				41.49 22.75		NO	Yes NO	C	95											1,115 349		
	Morton J. Johnson	8 GOVT LOT 3 LESS 12.21 ACS (PLATTED TO 7 RURAL PARKS) & LESS N½ E. OF RD.				22		NO	Yes	T														
	Ralph E. + Gudrun U. Swanson	9 N½ OF GOVT LOT 3 E. OF RD.				52		NO	"	"														
		10																						
		11 ~~NW¼SW¼~~ GOVT LOT 5																						
		12 NW¼SW¼																						
	Jack Robert Borvall	13 ~~SW¼SW¼~~ GOVT LOT 7				34		NO	Yes	L														
	Ray + Marie Cox, et al	14 ~~SW¼SW¼~~ GOVT LOT 8 LESS SOLD				13.50		NO	"	"														
	Oscar H. Kluegt	15 PART OF GOVT LOT 8				12		Yes	"	R														
		16 NE¼NE¼																						
		17 NW¼NE¼																						
		18 SW¼NE¼																						
	Wm. J. + Pearl R. Tuma	19 ~~SE¼NE¼~~ GOVT LOT 9				14		NO	Yes	L														
		20																						
		(CON'T. NEXT PAGE)				163.99																		

Valuations by School Districts as Equalized by Department of Taxation

	Sold for Taxes	District No. / Rate ___ Mills	Dollars	District No. / Rate ___ Mills	Dollars	District No. / Rate ___ Mills	Dollars	District No. / Rate ___ Mills	Dollars	Tax Including State Homestead ___ Mills	$ cts.	State Tax on Non-Homestead 9.1 Mills	$ cts.	Special Taxes	$ cts.	Special Taxes	$ cts.	Total Taxes	$ cts.
1																			
2																			
3		209								6614		190						68 04	
4	SOLD FOR TAXES	20								632		18						6 50	
5	SOLD FOR TAXES				251					8446		228						86 74	
6																			
7					1,115 349					15612		318						1593 30	
8		37								1170		34						12 04	
9		37								1170		34						12 04	
10																			
11																			
12																			
13		211								6678		192						68 70	
14		147								4652		134						47 86	
15		140								6014								60 14	
16																			
17																			
18																			
19		94								2974		86						30 60	
20																			
		140		1115	305					29904									
		755		60	1355					14058		1234						553 96	
		945		715	1660					53962									

	Paid	When Paid: Month Day Year	Number of Receipt	March Settlement 1961	$ cts.	June Settlement 1962	$ cts.	Penalty	$ cts.	November Settlement 1962	$ cts.	Penalty	$ cts.	Collections to First Monday in January 1963	$ cts.	Penalty	$ cts.	Delinquent on First Monday in January 1963	$ cts.	Total Delinquent Tax and Penalty	$ cts.	Remarks
1																						
2																						
3	1st Half Paid 2nd Half Paid	MAY 29 1962 OCT 15 1962	9276 15484			34 02				34 02												22123 10621
4	PAID IN FULL	AUG 27 1962	16637							9 24	1 00											1 37 Pen due 10586
5	PAID IN FULL	AUG 27 1962																				
6	PAID IN FULL	MAY 29 1962	9291			1593 30																
7																						10568
8	PAID IN FULL	MAY 1 0 1962	9881			12 04																10625
9	2nd HALF PAID	OCT 3 1 1962	17609																			
10	1st HALF PAID	MAY 31 1962	9220			6 04				6 02												22184 11580
11																						
12																						
13	PAID IN FULL	MAY 29 1962	9279			68 70																10620
14	PAID IN FULL	MAY 31 1962	16810			47 86																25 78
15	2nd HALF PAID 1st HALF PAID	OCT 31 1962 MAY 31 1962	17166 16671			30 07				30 07												22126 10622
16																						
17																						
18																						
19	2nd HALF PAID 1st HALF PAID	OCT 31 1962 MAY 31 1962	16599 16631			15 30				15 30												22128 10623
20																						
						373 31				178 65												

Assessment Roll and Tax List of Real Property in the Town of Rogers

FORM 5CD MILLER-DAVIS CO., MINNEAPOLIS

* Indicate Type of Property: R-Residential, C-Commercial, I-Industrial, U-Utility, F-Farm, L-Lakeshore, T-Timber, M-Mineral

	IN WHOSE NAME ASSESSED	DESCRIPTION OF PROPERTY: SUBDIVISION	Sec. or Lot	Town or Block	Rng.	Number of Acres of Land: Acres	100ths	School District No.	Indicate Homestead Yes or No	Agr. or Non-Agr. Over Yes or No	* Indicate Type of Property	TRUE AND FULL VALUATIONS: LAND Exclusive of Structures and Improvements	BUILDINGS and Other Structures	MACHINERY Permanently Attached to Real Estate	TOTAL True and Full Value	ASSESSED VALUATIONS: RURAL: Homestead Up to $4,000 20%	RURAL: Over $4,000 and Non-Homestead 33⅓%	ALL OTHER: Timber Land Class 3c 20%	ALL OTHER: Homestead Up to $4,000 25%	ALL OTHER: Over $4,000 and Non-Homestead 40%	ALL OTHER: MACHINERY Permanently Attached to Real Estate 33⅓%	ALL OTHER: Seasonal and Recreational Cabins 33⅓%	TOTAL ASSESSED VALUE	Total Assessed Value as Equalized by the Board of Review	FINAL EQUALIZED VALUE
												Dollars	Dollars	Dollars	Dollars	Dollars	Dollars	Dollars	Dollars	Dollars	Dollars	Dollars	Dollars	Dollars	Dollars
1		NE¼ of NE¼				20	142.27		Yes																
2		NW¼ of NE¼																							
3		SW¼ of NE¼																							
4		SE¼ of NE¼																							
5																									
6		NE¼ of NW¼																							
7		NW¼ of NW¼																							
8		SW¼ of NW¼																							
9		SE¼ of NW¼																							
10																									
11		NE¼ of SW¼																							
12	Alice Dorrich	N. 360' of GOVT LOT 11 EXCEPT TRACT SOLD				9.01			NO	NO	L														
13	" " " "	N. 60' of S. 310' of GOVT LOT 11				1.51			NO	YES	"														
14	John & Mildred Hollum	S. 250' of GOVT LOT 11				7.30			YES	"	R														
15	Helen F. Hoff	N. 50' LESS E. 67½' of GOVT LOT 11							NO	NO	L														
16		NE¼ of SE¼																							
17		NW¼ of SE¼																							
18		SW¼ of SE¼																							
19		SE¼ of SE¼																							
20																									
						17.82																			

Cass County, Minnesota, for Taxes for the Year 1961.

	SOLD FOR TAXES	VALUATIONS BY SCHOOL DISTRICTS AS EQUALIZED BY DEPARTMENT OF TAXATION: District No. / Rate / Mills	District No. / Rate / Mills	District No. / Rate / Mills	District No. / Rate / Mills	District No. / Rate / Mills	Tax including State Homestead Mills	State Tax on Non-Homestead Mills	SPECIAL TAXES	SPECIAL TAXES	TOTAL TAXES	PAID	WHEN PAID Month Day Year	Number of Receipt	March Settlement 1962	June Settlement 1962	Penalty	November Settlement 1962	Penalty	Collections to First Monday in January 1963	Penalty	Delinquent on First Monday in January 1963	Total Delinquent Tax and Penalty	REMARKS
		Dollars	Dollars	Dollars	Dollars	Dollars	$ cts.	$ cts.	$ cts.	$ cts.	$ cts.				$ cts.	$ cts.	$ cts.	$ cts.	$ cts.	$ cts.	$ cts.	$ cts.	$ cts.	
1																								
2																								
3																								
4																								
5																								
6																								
7																								
8																								
9																								
10																								
11																								
12				3.7			12.44	.34			12.78	PAID IN FULL	JAN 3 1962	19845						27.44	.96		Prior Sales 1.34	10.552
13		.45					14.24	.42			14.66	PAID IN FULL	JAN 3 1962											"
14		4.96					62.04				62.04	2nd HALF PAID	OCT 30 1962	19554										
15				.5			1.68	.04			1.72	1st HALF PAID	MAY 8 1962	18723		31.02		31.02					22.34	10622
												PAID IN FULL	MAY 15 1962	17-1		1.72								10.557
16																								
17																								
18																								
19																								
20		4.96		4.96			76.28																	
		.25		4.2 87			1.41	.00			91.20					32.74		31.02		27.44				
		24					77.69																	

Assessment Roll and Tax List of Real Property in the Town of Cooper, Cass County, Minnesota, for Taxes for the Year 1961.

Form M-D. HUGH GRAVES, MINNEAPOLIS

* Indicate Type of Property: R-Residential, C-Commercial, I-Industrial, U-Utility, F-Farm, L-Lakeshore, T-Timber, M-Mineral

		DESCRIPTION OF PROPERTY																							
IN WHOSE NAME ASSESSED		SUBDIVISION	Sec. or Lot	Town or Block	Rng.	Number of Acres of Land: Acres	100ths	No. School District	Indicate Residence Tract Yes or No	Agr. or Rural Yes or No	Indicate Type of Property	TRUE AND FULL VALUATIONS: LAND Exclusive of Structures and Improvements	BUILDINGS and Other Structures	MACHINERY Permanently Attached to Real Estate	TOTAL True and Full Value	ASSESSED VALUATIONS: RURAL: Homestead Up to $4,000 20%	RURAL: Over $4,000 and Non-Homestead 33⅓%	ALL OTHER: Timber Land Class 3c 20%	ALL OTHER: Homestead Up to $4,000 25%	ALL OTHER: Over $4,000 and Non-Homestead 40%	MACHINERY Permanently Attached to Real Estate 33⅓%	Seasonal and Recreational Cabins 33⅓%	TOTAL ASSESSED VALUE	Total Assessed Value as Equalized by the Board of Review	FINAL EQUALIZED VALUE
						Dollars						Dollars	Dollars	Dollars	Dollars	Dollars	Dollars	Dollars	Dollars	Dollars	Dollars	Dollars	Dollars	Dollars	Dollars
State of Minnesota		~~NE¼ NE¼~~ GOV'T LOT 1	21	142	27				Wm																
John A. Picka	2	NW¼ NE¼				40			NO	Yes	T														
" "	3	SW¼ NE¼				40			NO	"	"														
U. S. of America	4	SE¼ NE¼																							
Albert + Elsie M. Snodgrass	5	W. 200' OF GOV'T LOT 5				4			NO	Yes	L														
John A. Picka	6	~~NW¼ NW¼~~ GOV'T LOT 2				41.25			NO	"	T														
Arthur G. Hopkins	7	E. 200' OF W. 600' OF GOV'T LOT 5							NO	Yes	T	15	180								182				
	8	SW¼ NE¼																							
John A. Picka	9	GOV'T LOT 3 LESS COM. AT A POINT 167 FT N OF S.E. COR. OF GOV'T LOT 3 THENCE N. 200' W. 225' SE 200' TO BEG.				39.25			NO	Yes	T														
Anton Bottenseck	10	PART OF GOV'T LOT 3 - COM. AT A PT 167 FT N. OF S.E. COR. OF GOV'T LOT 3 THENCE N. 200' W. 225' SE 200' TO BEG.				1			NO	"	"														
U. S. of America	11	~~NW¼ NW¼~~ GOV'T LOT 4																							
Orlando L. + Mary Catherine Donatell	12	E. 100' OF W. 300' OF GOV'T LOT 5				25			NO	Yes	L														
Paul Q. Schmidt	13	GOV'T LOT 5 LESS W. 400'				16			NO	"	"														
Hipsley R. + Elizabeth J. Johnson	14	E. 200' OF W. 800' OF GOV'T LOT 5				8			NO	"	"														
Hisley Snodgrass	15	E. 200' OF W. 400' OF GOV'T LOT 5				7			NO	"	"														
E. N. Laughton	16	E½ OF SE¼ SE¼				20			NO	"	T														
U. S. of America	17	SW¼ SE¼																							
State of Minnesota	18	~~NW¼ SW¼~~ GOV'T LOT 7																							
U. S. of America	19	SW¼ SE¼																							
U. S. of America	20	W½ OF NE¼ OF SE¼																							
						216																			

	VALUATIONS BY SCHOOL DISTRICTS AS EQUALIZED BY DEPARTMENT OF TAXATION: District No. 1 Rate 14 Mills	District No. Rate Mills	District No. Rate Mills	District No. Rate Mills	District No. Rate Mills	Tax including State Homestead Mills	State Tax on Non-Homestead 4.1 Mills	SPECIAL TAXES	SPECIAL TAXES	TOTAL TAXES		PAID	WHEN PAID	Number of Receipt	March Settlement 1962	June Settlement 1962	Penalty	November Settlement 1962	Penalty	Collections to First Monday in January 1963	Penalty	Delinquent on First Monday in January 1963	Total Delinquent Tax and Penalty	REMARKS
	Dollars	Dollars	Dollars	Dollars	Dollars	$ cts.	$ cts.	$ cts.	$ cts.	$ cts.		Month Day Year			$ cts.	$ cts.	$ cts.	$ cts.	$ cts.	$ cts.	$ cts.	$ cts.	$ cts.	
1											1													
2		53				16 78	48			17 26	2	2nd HALF PAID OCT 2 0 1961 1st HALF PAID APR 2 8 1961	19356 6703			8 63		8 63					22128	10615
3		67				21 20	62			21 82	3	2nd HALF PAID OCT 2 0 1961 1st HALF PAID APR 2 8 1961	19356 6703			10 91		10 91						"
4											4													
5		145				45 88	132			47 20	5	PAID IN FULL MAY 3 1962	8447			47 20								10555
6		17				5 38	16			5 54	6	2nd HALF PAID OCT 2 0 1961 1st HALF PAID APR 2 8 1961	19356 6703			2 77		2 77					22128	10615
7		182				57 60	166			59 26	7	PAID IN FULL MAY 3 1962	8444			59 26								10618
8											8													
9		95				30 06	86			30 92	9	2nd HALF PAID OCT 2 0 1961 1st HALF PAID APR 2 8 1961	19356 6703			15 46		15 46						10615
10	SOLD FOR TAXES	70				22 16	64			22 80	10	1st HALF PAID MAY 3 1 1962	16811			11 40						11 40	22127	2592
11											11													
12		137				43 36	124			44 60	12	PAID IN FULL MAY 3 1 1962	16816			44 60								10619
13		128				40 50	116			41 66	13	PAID IN FULL MAY 3 1 1962	8691			41 66								10816
14		23				7 28	20			7 48	14	PAID IN FULL MAY 3 1 1962	16813			7 48								10644
15		25				7 92	22			8 14	15	PAID IN FULL JUN 2 0 1962	13767					8 14					Paid Taxes 244	10617
16	SOLD FOR TAXES	20				6 32	18			6 50	16											6 50		
17											17													
18											18													
19											19													
20											20													
		462				304 44	874			313 18						244 87		145 91				15 90		

Assessment Roll and Tax List of Real Property in the Town of Roger, Cass County, Minnesota, for Taxes for the Year 1961.

Form MD-Hello-Davis Co. Minneapolis

* Indicate Type of Property: R-Residential, C-Commercial, I-Industrial, U-Utility, F-Farm, L-Lakeshore, T-Timber, M-Mineral

	In Whose Name Assessed	Description of Property: Subdivision	Sec. or Lot	Town or Block	Rng.	Number of Acres of Land (Acres / 100ths)	No. School District	Indicate Homestead Yes or No	Agri. or Resr. Yes or No	Indicate Type of Property	True and Full Valuations: Land Exclusive of Structures and Improvements (Dollars)	Buildings and Other Structures (Dollars)	Machinery Permanently Attached to Real Estate (Dollars)	Total True and Full Value (Dollars)	Assessed Valuations: Rural: Homestead Up to $4,000 20% (Dollars)	Rural: Over $4,000 and Non-Homestead 33⅓% (Dollars)	All Other: Timber Land Class 3a 20% (Dollars)	All Other: Homestead Up to $4,000 25% (Dollars)	All Other: Over $4,000 and Non-Homestead 40% (Dollars)	All Other: Machinery Permanently Attached to Real Estate 33⅓% (Dollars)	All Other: Seasonal and Recreational Cabins 33⅓% (Dollars)	Total Assessed Value (Dollars)	Total Assessed Value as Equalized by the Board of Review (Dollars)	Final Equalized Value (Dollars)
	State of Minnesota	NE¼NE¼ GOVT LOT 1 LESS 12.28				22.142.27																		
2	W. A. + Lavina Rogers	PLATTED AS "ROGERS BEACH"				36.72		NO	NOT															
3	Geo. E. Hackbert + Russell C. Johnston	S½ OF GOVT LOT 2				23.12		NO	YES	R														
4	State of Minnesota	SE¼NE¼																						
5	Margaret + Arnold Brum	N½ OF GOVT LOT 2 LESS S½				13		NO	NO	L														
6	William C. Miller	S½ OF N½ OF GOVT LOT 2				14		NO	NO	C														
7	State of Minnesota	~~NW¼NW¼~~ GOVT LOT 8																						
8	State of Minnesota	~~SW¼NW¼~~ " LOT 7																						
9		SE¼NW¼																						
10																								
11	U. S. of America	~~NE¼SW¼~~ GOVT																						
12		~~NW¼SW¼~~ LOT 6																						
13	U. S. of America	SW¼SW¼																						
14	U. S. of America	~~SE¼SW¼~~ GOVT LOT 5																						
15	U. S. of America																							
16	Henry + Hazel M. Hodgson	~~NE¼SE¼~~ GOVT LOT 3				57.50		NO	YES	T														
17		~~NW¼SE¼~~																						
18	Julius + Genevieve Breithaupt	GOVT LOT 4 LESS S. 460'				37.50		NO	YES	C														
19		SE¼SW¼																						
20	Evelyn A. Cameron	S. 460' OF GOVT LOT 4				14		NO	"	L														
	Lester C + Eleanor Collins	only of Mrs of Lots				19.84																		

Cass County, Minnesota, for Taxes for the Year 1961.

	Sold for Taxes	Valuations by School Districts as Equalized by Department of Taxation: District No. / Rate ___ Mills (Dollars)	District No. / Rate ___ Mills (Dollars)	District No. / Rate ___ Mills (Dollars)	District No. / Rate ___ Mills (Dollars)	District No. / Rate ___ Mills (Dollars)	District No. / Rate ___ Mills (Dollars)	Tax including State Homestead ___ Mills ($ cts.)	State Tax on Non-Homestead 41.3 Mills ($ cts.)	Special Taxes ($ cts.)	Special Taxes ($ cts.)	Total Taxes ($ cts.)		Paid	When Paid (Month Day Year)	Number of Receipt	March Settlement 1962 ($ cts.)	June Settlement 1962 ($ cts.)	Penalty ($ cts.)	November Settlement 1962 ($ cts.)	Penalty ($ cts.)	Collections in First Monday in January 1963 ($ cts.)	Penalty ($ cts.)	Delinquent on First Monday in January 1963 ($ cts.)	Total Delinquent Tax and Penalty ($ cts.)	Remarks
1													1													
2				62				20.86	56			21.42	2	2nd Half Paid / 1st Half Paid	OCT 8 1962 / MAY 1 1962	17507 / 8304		10.71		10.71						10537
3		106						34.18	98			35.16	3	HALF PAID	MAY 31 1962	16884		17.58						17.58	17.59	22.28 / 25.28
4													4													
5				43				14.46	40			14.86	5	1st Half Paid / 2nd Half Paid	MAY 29 1962 / OCT 5 1962	9283 / 15383		7.43		7.43						22.114
6				208				64.98	190			71.88	6	PAID IN FULL	MAY 31 1962	16812		71.88								10545
7													7													10566
8													8													
9													9													
10													10													
11													11													
12													12													
13													13													
14													14													
15													15													
16		88						27.86	80			28.66	16	PAID IN FULL	MAY 1 1962	9878		28.66								10610
17													17													
18		1,147 / 206						112.72	188			113.60	18	PAID IN FULL	APR 23 1962	9636		113.60								10689
19													19													
20		33 / 147 / 685 / 582		148 / 148 / 587				104.4 / 184.20 / 105.30 / 287.60	30 / 52			107.4 / 296.32	20	PAID IN FULL	APR 27 1962	8077		107.4		18.14				17.58		10612

Assessment Roll and Tax List of Real Property in the Town of Rogers, Cass County, Minnesota, for Taxes for the Year 1961.

Form 8100 MILLER-DAVIS CO., MINNEAPOLIS

* Indicate Type of Property: R-Residential, C-Commercial, I-Industrial, U-Utility, F-Farm, L-Lakeshore, T-Timber, M-Mineral

	IN WHOSE NAME ASSESSED	DESCRIPTION OF PROPERTY: Subdivision	Sec. or Lot	Town of Block	Rge.	Number of Acres of Land (Acres / 100ths)	No. School District	Indicate Homestead or No	Agri. or Rural Res. Yes No	Indicate Type of Property	TRUE AND FULL VALUATIONS: LAND Exclusive of Structures and Improvements (Dollars)	BUILDINGS and Other Structures (Dollars)	MACHINERY Permanently Attached to Real Estate (Dollars)	TOTAL True and Full Value (Dollars)	ASSESSED VALUATIONS: RURAL: Homestead Up to $4,000 20% (Dollars)	RURAL: Over $4,000 and Non-Homestead 33⅓% (Dollars)	ALL OTHER: Timber Land Class 3c 20% (Dollars)	ALL OTHER: Homestead Up to $4,000 25% (Dollars)	ALL OTHER: Over $4,000 and Non-Homestead 40% (Dollars)	ALL OTHER: MACHINERY Permanently Attached to Real Estate 33⅓% (Dollars)	ALL OTHER: Seasonal and Recreational Cabins 33⅓% (Dollars)	TOTAL ASSESSED VALUE (Dollars)	Total Assessed Value as Equalized by the Board of Review (Dollars)	FINAL EQUALIZED VALUE (Dollars)
	State of Minnesota	NE¼ of NE¼	23	142	27		Un																	
1	U. S. of America	NW¼ of NE¼ LESS 3 ACS																						
2	U. S. of America	SW¼ of NE¼																						
3	U. S. of America	SE¼ of NE¼																						
4	William C. Robbie (Deceased)	3 ACS. OF NW¼ OF NE¼				3		No	Yes	T	30			30	Acd. Assess omitted property						10			
5	U. S. of America	NE¼ of NW¼																						
6	U. S. of America	NW¼ of NW¼																						
7	U. S. of America	SW¼ of NW¼																						
8	U. S. of America	SE¼ of NW¼																						
9																								
10																								
11	State of Minnesota	NE¼ of SW¼																						
12	Julius + Genevieve Smithberg	NW¼ of SW¼				40		Yes	Yes	T														
13	" " "	SW¼ of SW¼				40		Yes	Yes	T														
14	U. S. of America	SE¼ of SW¼																						
15																								
16	U. S. of America	NE¼ of SE¼																						
17	U. S. of America	NW¼ of SE¼																						
18	U. S. of America	SW¼ of SE¼																						
19	U. S. of America	SE¼ of SE¼																						
20																								
						89																		

	SOLD FOR TAXES	VALUATIONS BY SCHOOL DISTRICTS AS EQUALIZED BY DEPARTMENT OF TAXATION: District No. / Rate ... Mills (Dollars)	District No. / Rate ... Mills (Dollars)	District No. / Rate ... Mills (Dollars)	District No. / Rate ... Mills (Dollars)	District No. / Rate ... Mills (Dollars)	Tax including State Homestead Mills ($ cts.)	State Tax on Non-Homestead Mills ($ cts.)	SPECIAL TAXES ($ cts.)	SPECIAL TAXES ($ cts.)	TOTAL TAXES ($ cts.)	PAID	WHEN PAID (Month Day Year)	Number of Receipt	March Settlement 1962 ($ cts.)	June Settlement 1962 ($ cts.)	Penalty ($ cts.)	November Settlement 1962 ($ cts.)	Penalty ($ cts.)	Collections to First Monday in January 1963 ($ cts.)	Penalty ($ cts.)	Delinquent on First Monday in January 1963 ($ cts.)	Total Delinquent Tax and Penalty ($ cts.)	REMARKS
1																								
2																								
3																								
4																								
5		10					3.16	10			3.26	Sold to State (Tax Forfeit) (Sold to Smith for unpaid delinquent)									3.26	3.59	3.26 Acd. Sale
6																								
7																								
8																								
9																								
10																								
11																								
12		4 26					8.22				8.22	PAID IN FULL	APR 2 3 1962	9026		8.22								12.69
13		4 12					3.80				3.80	PAID IN FULL	APR 2 3 1962			3.80								
14																								
15																								
16																								
17																								
18																								
19																								
20																								
		4 38					12.02				12.02					12.02						3.26	3.26 Acd. Sale	

Assessment Roll and Tax List of Real Property in the Town of Pooh, Cass County, Minnesota, for Taxes for the Year 1961.

Form 1-D: MILLER-DAVIS CO., MINNEAPOLIS

* Indicate Type of Property: R-Residential, C-Commercial, I-Industrial, U-Utility, F-Farm, L-Lakeshore, T-Timber, M-Mineral

	IN WHOSE NAME ASSESSED	DESCRIPTION OF PROPERTY: SUBDIVISION	Sec. or Lot	Town or Block	Rng.	Number of Acres of Land (Acres)	Number of Acres of Land (300ths)	No. School District	Indicate Homestead Yes or No	Agricultural Yes or No	Indicate Type of Property	TRUE AND FULL VALUATIONS: LAND Exclusive of Structures and Improvements (Dollars)	BUILDINGS and Other Structures (Dollars)	MACHINERY Permanently Attached to Real Estate (Dollars)	TOTAL True and Full Value (Dollars)	ASSESSED VALUATIONS: RURAL: Homestead Up to $4,000 20% (Dollars)	RURAL: Over $4,000 and Non-Homestead 33⅓% (Dollars)	ALL OTHER: Timber Land Class 3c 20% (Dollars)	ALL OTHER: Homestead Up to $4,000 25% (Dollars)	ALL OTHER: Over $4,000 and Non-Homestead 40% (Dollars)	ALL OTHER: MACHINERY Permanently Attached to Real Estate 33⅓% (Dollars)	ALL OTHER: Seasonal and Recreational Cabins 33⅓% (Dollars)	TOTAL ASSESSED VALUE (Dollars)	Total Assessed Value as Equalized by the Board of Review (Dollars)	FINAL EQUALIZED VALUE (Dollars)
1	U. S. of America	N½ of N½	24	142	27			un																	
2	State of Minnesota	NW¼ of NE¼																							
3	State of Minnesota	SW¼ of NE¼																							
4	U. S. of America	SE¼ of NE¼																							
5																									
6	State of Minnesota	NE¼ of NW¼																							
7	State of Minnesota	NW¼ of NW¼																							
8	State of Minnesota	SW¼ of NW¼																							
9	State of Minnesota	SE¼ of NW¼																							
10																									
11	U. S. of America	NE¼ of SW¼																							
12	U. S. of America	NW¼ of SW¼																							
13	U. S. of America	SW¼ of SW¼																							
14	U. S. of America	SE¼ of SW¼																							
15																									
16	U. S. of America	NE¼ of SE¼																							
17	State of Minnesota	NW¼ of SE¼																							
18	U. S. of America	SW¼ of SE¼																							
19	U. S. of America	SE¼ of SE¼																							
20																									

	SOLD FOR TAXES	VALUATIONS BY SCHOOL DISTRICTS AS EQUALIZED BY DEPARTMENT OF TAXATION: District No. Rate Mills (Dollars)	District No. Rate Mills (Dollars)	District No. Rate Mills (Dollars)	District No. Rate Mills (Dollars)	District No. Rate Mills (Dollars)	District No. Rate Mills (Dollars)	Tax including State Homestead Mills ($ cts.)	State Tax on Non-Homestead Mills ($ cts.)	SPECIAL TAXES ($ cts.)	SPECIAL TAXES ($ cts.)	TOTAL TAXES ($ cts.)		PAID	WHEN PAID (Month Day Year)	Number of Receipt	March Settlement 1962 ($ cts.)	June Settlement 1962 ($ cts.)	Penalty ($ cts.)	November Settlement 1962 ($ cts.)	Penalty ($ cts.)	Collections to First Monday in January 1963 ($ cts.)	Penalty ($ cts.)	Delinquent on First Monday in January 1963 ($ cts.)	Total Delinquent Tax and Penalty ($ cts.)	REMARKS
1													1													
2													2													
3													3													
4													4													
5													5													
6													6													
7													7													
8													8													
9													9													
10													10													
11													11													
12													12													
13													13													
14													14													
15													15													
16													16													
17													17													
18													18													
19													19													
20													20													

Assessment Roll and Tax List of Real Property in the Twp of Boom, Cass County, Minnesota, for Taxes for the Year 1961.

Form 5-CD—McCARRAHER CO., MINNEAPOLIS

* Indicate Type of Property: R-Residential, C-Commercial, I-Industrial, U-Utility, F-Farm, L-Lakeshore, T-Timber, M-Mineral

	IN WHOSE NAME ASSESSED	DESCRIPTION OF PROPERTY: SUBDIVISION	Sec. or Lot	Town or Block	Rng.	Number of Acres of Land (Acres 100ths)	No. School District	Indicate Homestead Yes No	Agri. or Seas. Rest. Yes No	Indicate Type of Property*	TRUE AND FULL VALUATIONS: LAND Exclusive of Structures and Improvements (Dollars)	BUILDINGS and Other Structures (Dollars)	MACHINERY Permanently Attached to Real Estate (Dollars)	TOTAL True and Full Value (Dollars)	ASSESSED VALUATIONS: RURAL: Homestead Up to $4,000 20% (Dollars)	RURAL: Over $4,000 and Non-Homestead 33⅓% (Dollars)	ALL OTHER: Timber Land Class 3a 20% (Dollars)	ALL OTHER: Homestead Up to $4,000 25% (Dollars)	ALL OTHER: Over $4,000 and Non-Homestead 40% (Dollars)	ALL OTHER: MACHINERY Permanently Attached to Real Estate 33⅓% (Dollars)	ALL OTHER: Seasonal and Recreational Cabins 33⅓% (Dollars)	TOTAL ASSESSED VALUE (Dollars)	Total Assessed Value as Equalized by the Board of Review (Dollars)	FINAL EQUALIZED VALUE (Dollars)
1	U. S. of America	NE¼ of NE¼	25	142	27		M																	
2	U. S. of America	NW¼ of NE¼																						
3	U. S. of America	SW¼ of NE¼																						
4	U. S. of America	SE¼ of NE¼																						
5																								
6	U. S. of America	NE¼ of NW¼																						
7	U. S. of America	NW¼ of NW¼																						
8	U. S. of America	SW¼ of NW¼																						
9	U. S. of America	SE¼ of NW¼																						
10																								
11	State of Minnesota	NE¼ of SW¼																						
12	U. S. of America	NW¼ of SW¼																						
13	U. S. of America	SW¼ of SW¼																						
14	State of Minnesota	SE¼ of SW¼																						
15																								
16	U. S. of America	NE¼ of SE¼																						
17	State of Minnesota	NW¼ of SE¼																						
18	U. S. of America	SW¼ of SE¼																						
19	U. S. of America	SE¼ of SE¼																						
20																								

	SOLD FOR TAXES	VALUATIONS BY SCHOOL DISTRICTS AS EQUALIZED BY DEPARTMENT OF TAXATION: District No.____ Rate____ Mills (Dollars)	District No.____ Rate____ Mills (Dollars)	District No.____ Rate____ Mills (Dollars)	District No.____ Rate____ Mills (Dollars)	District No.____ Rate____ Mills (Dollars)	District No.____ Rate____ Mills (Dollars)	Tax Including State Homestead ____Mills ($ cts.)	State Tax on Non-Homestead ____Mills ($ cts.)	SPECIAL TAXES ($ cts.)	SPECIAL TAXES ($ cts.)	TOTAL TAXES ($ cts.)	PAID	WHEN PAID (Month Day Year)	Number of Receipt	March Settlement 1962 ($ cts.)	June Settlement 1962 ($ cts.)	Penalty ($ cts.)	November Settlement 1962 ($ cts.)	Penalty ($ cts.)	Collections to First Monday in January 1963 ($ cts.)	Penalty ($ cts.)	Delinquent on First Monday in January 1963 ($ cts.)	Total Delinquent Tax and Penalty ($ cts.)	REMARKS
1																									
2																									
3																									
4																									
5																									
6																									
7																									
8																									
9																									
10																									
11																									
12																									
13																									
14																									
15																									
16																									
17																									
18																									
19																									
20																									

Pat. of Park Park

Pat. of Boom Beach

Cy Bay Pat.

Assessment Roll and Tax List of Real Property in the Town of Roper, Cass County, Minnesota, for Taxes for the Year 1961.

Form SCD—MILES DAVIDSON, MINNEAPOLIS

* Indicate Type of Property: R-Residential, C-Commercial, I-Industrial, U-Utility, F-Farm, L-Lakeshore, T-Timber, M-Mineral

	Description of Property								True and Full Valuations				Assessed Valuations										
													Rural		All Other								
In Whose Name Assessed		Subdivision	Sec. or Lot	Town. or Block	Rng.	Number of Acres of Land (Acres / 100ths)	No. School District	Indicate Homestead Yes or No	Agri. or Rural Reserve Yes or No	Indicate Type of Property	Land Exclusive of Structures and Improvements (Dollars)	Buildings and Other Structures (Dollars)	Machinery Permanently Attached to Real Estate (Dollars)	Total True and Full Value (Dollars)	Homestead Up to $4,000 20% (Dollars)	Over $4,000 and Non-Homestead 33⅓% (Dollars)	Timber Land Class 3a 20% (Dollars)	Homestead Up to $4,000 25% (Dollars)	Over $4,000 and Non-Homestead 40% (Dollars)	Machinery Permanently Attached to Real Estate 33⅓% (Dollars)	Seasonal and Recreational Cabins 33⅓% (Dollars)	Total Assessed Value (Dollars)	Total Assessed Value as Equalized by the Board of Review (Dollars)	Final Equalized Value (Dollars)
U. S. of America	1	NE¼ of NE¼	26	142	29		111																
U. S. of America	2	NW¼ of NE¼																					
U. S. of America	3	SW¼ of NE¼																					
U. S. of America	4	SE¼ of NE¼																					
	5																						
U. S. of America	6	NE¼ of NW¼																					
U. S. of America	7	NW¼ of NW¼																					
U. S. of America	8	SW¼ of NW¼																					
U. S. of America	9	SE¼ of NW¼																					
	10																						
U. S. of America	11	NE¼ of SW¼																					
U. S. of America	12	NW¼ of SW¼																					
U. S. of America	13	~~SW¼ of SW¼~~ GOVT LOT 1																					
State of Minnesota	14	SE¼ of SW¼																					
	15																						
U. S. of America	16	NE¼ of SE¼																					
U. S. of America	17	NW¼ of SE¼																					
U. S. of America	18	SW¼ of SE¼																					
Peter & Mary J. Fisher Benjamin Spencer	19	SE¼ of SE¼				40		110	No	T													
	20					40																	

	Valuations by School Districts as Equalized by Department of Taxation						Tax including State Homestead ____ Mills	State Tax on Non-Homestead 9.1 Mills	Special Taxes	Special Taxes	Total Taxes		Paid	When Paid			Number of Receipt	March Settlement 1962	June Settlement 1962	Penalty	November Settlement 1962	Penalty	Collections to First Monday in January 1963	Penalty	Delinquent on First Monday in January 1963	Total Delinquent Tax and Penalty	Remarks
Sold for Taxes	District No. 111 Rate 31 Mills (Dollars)		District No. ____ Rate ____ Mills (Dollars)	District No. ____ Rate ____ Mills (Dollars)	District No. ____ Rate ____ Mills (Dollars)	District No. ____ Rate ____ Mills (Dollars)	($ cts.)	($ cts.)	($ cts.)	($ cts.)	($ cts.)			Month Day Year				($ cts.)	($ cts.)	($ cts.)	($ cts.)	($ cts.)	($ cts.)	($ cts.)	($ cts.)	($ cts.)	
1												1															
2												2															
3												3															
4												4															
5												5															
6												6															
7												7															
8												8															
9												9															
10												10															
11												11															
12												12															
13												13															
14												14															
15												15															
16												16															
17												17															
18												18															
19	77						2436	10			2506	19													25 06	12757	[illegible]
20												20															
	77						2436	10			2506														25 06		

Assessment Roll and Tax List of Real Property in the Town of Pogey, Cass County, Minnesota, for Taxes for the Year 1961.

Form LCP—MILLER-DAVIS CO., MINNEAPOLIS

* Indicate Type of Property: R-Residential, C-Commercial, I-Industrial, U-Utility, F-Farm, L-Lakeshore, T-Timber, M-Mineral

	In Whose Name Assessed		Description of Property: Subdivision	Sec. or Lot	Town or Block	Rng.	Number of Acres of Land (Acres / 100ths)	No. School District	Indicate Homestead Yes or No	Agri. or Resa. Rec. Yes or No	Indicate Type Property	True and Full Valuations: Land Exclusive of Structures and Improvements	Buildings and Other Structures	Machinery Permanently Attached to Real Estate	Total True and Full Value	Assessed Valuations: Rural: Homestead Up to $4,000 20%	Rural: Over $4,000 and Non-Homestead 33⅓%	All Other: Timber Land Class 3a 20%	All Other: Homestead Up to $4,000 25%	All Other: Over $4,000 and Non-Homestead 40%	All Other: Machinery Permanently Attached to Real Estate 33⅓%	All Other: Seasonal and Recreational Cabins 33⅓%	Total Assessed Value	Total Assessed Value as Equalized by the Board of Review	Final Equalized Value	Remarks
							Acres					Dollars	Dollars	Dollars	Dollars	Dollars	Dollars	Dollars	Dollars	Dollars	Dollars	Dollars	Dollars	Dollars	Dollars		
1	~~Dr. H. Burch & Elva W. Burch~~ ~~Grace Fellows~~	1	~~NE¼NE¼~~ GOV'T LOT 1	27	142	27	58		Yes	NO	R																
2	C. L. Stoel	2	~~NW¼NW¼~~ 27½ AC. GOV'T LOT 4				26.6		Yes	Yes	"																
3	Alden Lesch	3	~~SW¼NW¼~~ W. 100' of GOV'T LOT 4				1.75		NO	"	L																
	U. S. of America	4	SE¼NE¼																								
		5																									
6	Vernon A. + Nova Rich	6	~~NE¼NW¼~~ GOV'T LOT 2				39		Yes	NO	C																
7	" " "	7	NW¼NW¼				40		Yes	Yes	T																
8	Charles H. + Harriet C. Brown	8	SW¼NW¼ LESS TO U.S.				36		NO	"	"																
9	" " "	9	~~SE¼NW¼~~ GOV'T LOT 7 LESS 3 AC.				13.25		NO	"	"																
10	Harry H. + Alfaretta Hoff	10	ALL OF S. 312' OF GOV'T LOT 7 EXCEPTING E. 99.9 FT. LEAVING 2 AC.				3		Yes NO	NO	C																
	U. S. of America	11	NE¼SW¼																								
	U. S. of America	12	NW¼SW¼																								
	U. S. of America	13	SW¼SW¼																								
	U. S. of America	14	SE¼SW¼																								
15	Opal H. + Rhoda Nordquist	15	W. 250' of E. 1121.2' of GOV'T LOT 4				3		NO	Yes	L																
	U. S. of America	16	~~NE¼NE¼~~ GOV'T LOT 3																								
17	Julius M. + Mildred A. Hoff	17	~~SW¼NE¼~~ GOV'T LOT 6				17.25		Yes NO	NO	C																
	U. S. of America	18	~~SE¼NE¼~~ GOV'T LOT 5																								
	U. S. of America	19	~~NE¼SE¼~~ E. 10 AC. OF GOV'T LOT 4																								
		20																									
							245.89																				

Cass County, Minnesota, for Taxes for the Year 1961.

	Sold for Taxes	Variations by School Districts as Equalized by Department of Taxation: District No. / Rate ... Mills	District No. / Rate ... Mills	District No. / Rate ... Mills	District No. / Rate ... Mills	District No. / Rate ... Mills	District No. / Rate ... Mills	Tax including State Homestead ... Mills	State Tax on Non-Homestead 9.13 Mills	Special Taxes	Special Taxes	Total Taxes	Paid	When Paid: Month Day Year	Number of Receipt	March Settlement 1962	June Settlement 1962	Penalty	November Settlement 1962	Penalty	Collections to First Monday in January 1963	Penalty	Delinquent on First Monday in January 1963	Penalty	Total Delinquent Tax and Penalty	Remarks
		Dollars	Dollars	Dollars	Dollars	Dollars	Dollars	$ cts.	$ cts.	$ cts.	$ cts.	$ cts.				$ cts.	$ cts.	$ cts.	$ cts.	$ cts.	$ cts.	$ cts.	$ cts.	$ cts.	$ cts.	
1				H 154				59.82				59.82	1	PAID IN FULL MAR 27 1962	27703		59.82									105.62
2		H 39						12.34				12.34	2	PAID IN FULL MAR 28 1962	27712		12.34									18.08
3		13						4.12	1.21			4.24	3	PAID IN FULL JUN 20 1962	13966				4.24						Remaining 13.84	18.05
4													4													
5													5													
6				H 172 460				212.66	4.20			216.86	6	2nd HALF PAID OCT 31 1962 / 1st Half Paid MAY 29 1962	19594											105.84
7		H 24						7.60				7.60	7	2nd Half Paid OCT 31 1962 / Tax Paid MAY 29 1962	12998		112.23		112.23						23.79	"
8		48						15.20	.44			15.64	8	PAID IN FULL APR 24 1962			15.64									20.64
9		66						20.88	.60			21.48	9	PAID IN FULL APR 23 1962	9628		21.48									"
10				H 46 100				65.76	.92			66.68	10	PAID IN FULL OCT 31 1962	18746 / 19600				66.68		2.34					25.79
11													11													
12													12													
13													13													
14													14													
15		317						100.32	2.90			103.22	15	1st Half Paid MAY 29 1962 / Bal. Half Paid OCT 3 1962	9276 / 10343		51.61		51.61						52.30	206.61
16													16													
17	SOLD FOR TAXES			H 143 180				108.68	1.64			110.32	17	PAID IN FULL DEC 18 1962	18767						110.32	8.83				25.82
18													18													
19													19													
20		H 63		H 546 / 648				160.46					20													
		444		940 / 1184				447.12	10.82			610.40					457.12		534.96		110.32					
		507		1303 / 1812				619.58																		

Assessment Roll and Tax List of Real Property in the Town of Rogers

Form 3CD—MILLER-DAVIS CO., MINNEAPOLIS

* Indicate Type of Property: R-Residential, C-Commercial, I-Industrial, U-Utility, F-Farm, L-Lakeshore, T-Timber, M-Mineral

	IN WHOSE NAME ASSESSED	DESCRIPTION OF PROPERTY: Subdivision	Sec. or Lot	Town or Block	Rng.	Number of Acres of Land: Acres	100ths	No. School District	Indicate Homestead Yes or No	Agri. or Rural Yes or No	Indicate Type of Property	TRUE AND FULL VALUATIONS: LAND Exclusive of Structures and Improvements (Dollars)	BUILDINGS and Other Structures (Dollars)	MACHINERY Permanently Attached to Real Estate (Dollars)	TOTAL True and Full Value (Dollars)	ASSESSED VALUATIONS: RURAL: Homestead Up to $4,000 20% (Dollars)	RURAL: Over $4,000 and Non-Homestead 33⅓% (Dollars)	ALL OTHER: Timber Land Class 2c 20% (Dollars)	ALL OTHER: Homestead Up to $4,000 25% (Dollars)	ALL OTHER: Over $4,000 and Non-Homestead 40% (Dollars)	ALL OTHER: MACHINERY Permanently Attached to Real Estate 33⅓% (Dollars)	ALL OTHER: Seasonal and Recreational Cabins 33⅓% (Dollars)	TOTAL ASSESSED VALUE (Dollars)	Total Assessed Value as Equalized by the Board of Review (Dollars)	FINAL EQUALIZED VALUE (Dollars)
1	State of Minnesota	~~N½ N½ N½~~ GOVT LOT 1 28 142 27						WW																	
2	State of Minnesota	~~N½ N½ N½~~ LOT 8																							
3	Charles H. & Harriet C. Brown	~~S½ N½ N½~~ LOT 2				26			NO	YES	T														
4	" " "	~~S½ N½ N½~~ LESS TO U.S.				30.07			NO	"	"														
5																									
6	Indian Fund	NE¼ NW¼																							
7	State of Minnesota	NW¼ NW¼																							
8	State of Minnesota	SW¼ NW¼																							
9	Charles Joseph & Regina Virginia Rouse	GOVT LOT 7 LESS W. 20 ACS. ~~S½ N½ N½~~				26.50			YES NO	NO	C		200	Called Ag. T.B.								H 70 120			
10	U. S. of America	W. 20 ACS. OF GOVT LOT 7																							
11	Indian Fund	NE¼ SW¼																							
12		~~N½ SW¼ SW¼~~ GOVT LOT 8																							
13		SW¼ SW¼																							
14		~~S½ N½ SW¼~~																							
15	State of Minnesota	N½ OF GOVT LOT 3																							
16	U. S. of America	~~N½ N½ N½~~ S½ OF GOVT LOT 3																							
17	Frank MacLean	~~N½ N½ N½~~ GOVT LOT 6				39.75			NO	YES	T														
18	Arnold & Margaret L. Frum	~~S½ N½ N½~~ GOVT LOT 5				34.70			YES	YES	R														
19	U. S. of America	~~N½ N½ N½~~ GOVT LOT 4																							
20																									
						153.02																			

	SOLD FOR TAXES	VALUATIONS BY SCHOOL DISTRICTS AS EQUALIZED BY DEPARTMENT OF TAXATION: District No. Rate Mills (Dollars)	District No. Rate Mills (Dollars)	District No. Rate Mills (Dollars)	District No. Rate Mills (Dollars)	District No. Rate Mills (Dollars)	District No. Rate Mills (Dollars)	Tax including State Homestead Mills ($ cts.)	State Tax on Non-Homestead 6.12 Mills ($ cts.)	SPECIAL TAXES ($ cts.)	SPECIAL TAXES ($ cts.)	TOTAL TAXES ($ cts.)	PAID	WHEN PAID: Month Day Year	Number of Receipt	March Settlement 1962 ($ cts.)	June Settlement 1962 ($ cts.)	Penalty ($ cts.)	November Settlement 1962 ($ cts.)	Penalty ($ cts.)	Collections to First Monday in January 1963 ($ cts.)	Penalty ($ cts.)	Delinquent on First Monday in January 1963 ($ cts.)	Total Delinquent Tax and Penalty ($ cts.)	REMARKS
1																									
2																									
3		36						11.08	32			11.40	PAID IN FULL	APR 25 1962	9628		11.40								1060H
4		40						12.66	36			13.02	PAID IN FULL	APR 25 1962			13.02								"
5																									
6																									
7																									
8						H 70																			
9						120		63.94	110			65.04	PAID IN FULL	MAY 1 1962	9880		65.04								10364
10																									
11																									
12																									
13																									
14																									
15																									
16																									
17		33						10.44	30			10.74	PAID IN FULL	MAY 15 1962	9736		10.74								1060F
18		H 189						54.84				54.82	PAID IN FULL	MAY 28 1962	1535 1723		29.91		29.91					2211H	10585
19																									
20																									
		H 189		H 70	259	94.00																			
		206		120	33	63.94	208					160.02					131.11		29.91						
		37		190	287	127.94																			

Assessment Roll and Tax List of Real Property in the Twpe of Pope

Cass County, Minnesota, for Taxes for the Year 1961.

Form 3-C Miller-Davidson, Minneapolis

* Indicate Type of Property: R-Residential, C-Commercial, I-Industrial, U-Utility, F-Farm, L-Lakeshore, T-Timber, M-Mineral

	In Whose Name Assessed	Description of Property: Subdivision	Sec. or Lot	Town. or Block	Rg.	Number of Acres of Land (Acres)	(10ths)	No. School District	Indicate Homestead Yes No	Agr. or Seas. Rec. Yes No	Indicate Type of Property	True and Full Valuations: Land Exclusive of Structures and Improvements	Buildings and Other Structures	Machinery Permanently Attached to Real Estate	Total True and Full Value	Assessed Valuations: Rural: Homestead Up to $4,000 20%	Rural: Over $4,000 and Non-Homestead 33⅓%	All Other: Timber Land Class 3a 20%	All Other: Homestead Up to $4,000 25%	All Other: Over $4,000 and Non-Homestead 40%	All Other: Machinery Permanently Attached to Real Estate 33⅓%	All Other: Seasonal and Recreational Cabins 33⅓%	Total Assessed Value	Total Assessed Value as Equalized by the Board of Review	Final Equalized Value
						Dollars						Dollars	Dollars	Dollars	Dollars	Dollars	Dollars	Dollars	Dollars	Dollars	Dollars	Dollars	Dollars	Dollars	Dollars
1	Thomas J. Chalupsky & Theodore Mizdal	NE¼ NE¼	29	142	27			Unc.																	
2		~~N½ SW¼ NE¼~~ GOV'T LOT 1				39.45			NO	NO	L														
3		S½ SW¼ NE¼																							
4	Gust & Helen H. Hood	~~S½ SE¼ NE¼~~ GOV'T LOT 2																							
5		GOV'T LOT 9				17.05			NO	NO	C														
6		NE¼ NW¼ NW¼																							
7		NW¼ NW¼ NW¼ IN LAKE																							
8		SW¼ NW¼ NW¼																							
		SE¼ SW¼ NW¼																							
10	Charles E. & Gertie Rieber	W. 330' of W½ of GOVT LOT 7				9.63			NO	NO	L														
11	~~Hilbert E. Lange & Agnes E. Lange~~ ~~Hilbert E. & Gertie E. Rieber~~	E. 330' of W½ of GOVT LOT 7				9			YES	"	"														
12		NW¼ NW¼ SW¼																							
13	Rich Rieber & Richard Erickson	E. 330' of E½ of GOVT LOT 7 LESS W. 330'				9.62			YES NO	"	C														
14		~~E½ SW¼ SE¼~~ GOVT LOT 6																							
15	Everett & Marguerite Jovaag	W. 330' of E½ of GOVT LOT 7				9			NO	YES	L														
16	Guy M. & Helen H. Hood	~~N½ SE¼ SE¼~~ GOVT LOT 3				34.25			NO	"	T														
17		~~N½ SW¼ SE¼~~ GOVT LOT 5 (SEE NEXT PAGE)																							
18		S½ SW¼ SE¼																							
19	Henry R. & Madeline R. Johnson	~~S½ SE¼ SE¼~~ GOVT LOT 4				24.75			NO	"	"														
20		(CON'T NEXT PAGE)				184.75																			

	Sold for Taxes	Valuations by School Districts as Equalized by Department of Taxation: District No. / Rate ... Mills	Tax including State Homestead	State Tax on Non-Homestead	Special Taxes	Special Taxes	Total Taxes	Paid	When Paid (Month Day Year)	Number of Receipt	March Settlement 1963	June Settlement 1962	Penalty	November Settlement 1962	Penalty	Collections to First Monday in January 1963	Penalty	Delinquent on First Monday in January 1963	Total Delinquent Tax and Penalty	Remarks
		Dollars / Mills	$ cts.	$ cts.	$ cts.	$ cts.	$ cts.				$ cts.	$ cts.	$ cts.	$ cts.	$ cts.	$ cts.	$ cts.	$ cts.	$ cts.	
1																				
2		98	32.98	9.00			33.98	PAID IN FULL	MAY 31 1962	16818		33.98								10562
3																				
4																				
5		420	141.22	3.84			145.16	PAID IN FULL	APR 25 1962	16902		145.16								10562
6																				
7																				
8																				
9																				
10		37	12.44	.34			12.78	PAID IN FULL	OCT 2 1962	19594				12.78						NR & R. #852-30 5/4/62
11		4 90	30.28				30.28	PAID IN FULL	JAN 4 1962	17802	30.28									10587
12																				
13		4 113 232	116.08	2.12			118.20	PAID IN FULL	MAY 31 1962	12475		118.20								10588
14																				
15	134		4.40	.22			4.62	PAID IN FULL	MAY 3 1962	8442		4.62								10602
16	57		18.04	.52			18.56	PAID IN FULL	MAY 3 1962	8443		18.56								10603
17																				
18																				
19	90		28.48	.82			29.30											29.30	32.23	2583
20																				
	281	4 208 : 209 / 787 : 1068 / 990 : 1271	88.92 / 33.31 / 122.23	9.76			131.71				30.28	334.42		12.78				29.30		

Assessment Roll and Tax List of Real Property in the Town of Rogers

Cass County, Minnesota, for Taxes for the Year 1961.

PUBLISHED BY MILLER-DAVIS CO., MINNEAPOLIS

* Indicate Type of Property: R-Residential, C-Commercial, I-Industrial, U-Utility, F-Farm, L-Lakeshore, T-Timber, M-Mineral

	In Whose Name Assessed	Description of Property: Subdivision	Sec. or Lot	Town or Block	Rng.	Number of Acres of Land: Acres	100ths	No. School District	Indicate Homestead Yes or No	Agri. Non-Agri. Yes or No	Indicate Type of Property*	True and Full Valuations: Land Exclusive of Structures and Improvements (Dollars)	Buildings and Other Structures (Dollars)	Machinery Permanently Attached to Real Estate (Dollars)	Total True and Full Value (Dollars)	Assessed Valuations: Rural: Homestead Up to $4,000 20% (Dollars)	Rural: Over $4,000 and Non-Homestead 33⅓% (Dollars)	All Other: Timber Land Class 3e 20% (Dollars)	All Other: Homestead Up to $4,000 25% (Dollars)	All Other: Over $4,000 and Non-Homestead 40% (Dollars)	All Other: Machinery Permanently Attached to Real Estate 33⅓% (Dollars)	All Other: Seasonal and Recreational Cabins 33⅓% (Dollars)	Total Assessed Value (Dollars)	Total Assessed Value as Equalized by the Board of Review (Dollars)	Final Equalized Value (Dollars)
1		NE¼ of NE¼	29	142	27																				
2		NW¼ of NE¼																							
3		SW¼ of NE¼																							
4		SE¼ of NE¼																							
5																									
6		E½ of NW¼																							
7		NW¼ of NW¼																							
8		SW¼ of NW¼																							
9		SE¼ of NW¼																							
10																									
11		40 RDS. OF GOVT LOT 5 &																							
12	Myrtle Kief	SW¼ OF SE¼ S. OF RR. LESS SOLD				30			No	10	C														
	C. L. Rogers	W. 20 RDS. OF GOVT LOT 5 & W. 20 RDS.																							
13		OF SW¼ OF SE¼ N. OF ROAD				13			Yes	10	C														
14	James + Alvina Sharp	E. 20 RDS. OF GOVT LOT 5				8.75			Yes	10	7		150 Added by T.B.R.									H 124			
		E. 10 RDS. OF W. 40 RDS. OF GOVT LOTS							1.0				252 Added by T.B.R.									462			
15	Clarence E. + Maurice E. Strand	& E. 10 RDS. OF W. 40 RDS. OF SW¼ OF SE¼				8			No	10	L														
16		NE¼ of SE¼																							
17		NW¼ of SE¼																							
18		SW¼ of SE¼																							
19		SE¼ of SE¼																							
20																									
						61.75																			

	Valuations by School Districts as Equalized by Department of Taxation: District No. Rate Mills	District No. Rate Mills	District No. Rate Mills	District No. Rate Mills	District No. Rate Mills	District No. Rate Mills	Tax Including State Homestead Mills	State Tax on Non-Homestead 4.1 Mills	Special Taxes	Special Taxes	Total Taxes	Paid	When Paid (Month Day Year)	Number of Receipt	March Settlement 1962	June Settlement 1962	Penalty	November Settlement 1962	Penalty	Collections to First Monday in January 1963	Penalty	Delinquent on First Monday in January 1963	Penalty	Total Delinquent Tax and Penalty	Remarks
	Dollars	Dollars	Dollars	Dollars	Dollars	Dollars	$ cts.	$ cts.	$ cts.	$ cts.	$ cts.				$ cts.	$ cts.	$ cts.	$ cts.	$ cts.	$ cts.	$ cts.	$ cts.	$ cts.	$ cts.	
1																									
2																									
3																									
4																									
5																									
6																									
7																									
8																									
9																									
10																									
11																									
12				H 113			8.80	1.28			8.08	2 HALF PAID AUG 2 1962		16503				43 04							
				140								1st half MAY 10 1962		7873		43 04									20.34
13				H 113																					
				320			145.70	2.42			148.12	PAID IN FULL OCT 25 1962		7888				148 62	5.20					25.94
14				H 124								2 HALF PAID OCT 2 3 1962		17355											
				462			197.18	4.22			201.40	2 HALF PAID MAY 3 1 1962		16846		100 70		100 70						10.560	23.197
15				40			13.46	.36			13.82	PAID IN FULL MAY 3 1 1962		16819		13 82									10.559
16																									
17																									
18																									
19																									
20																									
				H 347																					
				962			441.14	8.78			449.92					57 56		28 36							
				1317																					

Assessment Roll and Tax List of Real Property in the Town of Rogers, Cass County, Minnesota, for Taxes for the Year 1961.

* Indicate Type of Property: R-Residential, C-Commercial, I-Industrial, U-Utility, F-Farm, L-Lakeshore, T-Timber, M-Mineral

Form 5CD MILLER-DAVIS CO., MINNEAPOLIS

Line	In Whose Name Assessed	Subdivision	Sec. or Lot	Town or Block	Rng.	Acres of Land (Acres, 100ths)	No. School District	Indicate Homestead Yes or No	Agri. or Recr. Yes or No	Indicate Type of Property	Land Exclusive of Structures and Improvements	Buildings and Other Structures	Machinery Permanently Attached to Real Estate	Total True and Full Value	Rural Homestead Up to $4,000 20%	Over $4,000 and Non-Homestead 33⅓%	Timber Land Class 3e 20%	All Other Homestead Up to $4,000 25%	Over $4,000 and Non-Homestead 40%	Machinery Permanently Attached to Real Estate 33⅓%	Seasonal and Recreational Cabins 33⅓%	Total Assessed Value	Total Assessed Value as Equalized by the Board of Review	Final Equalized Value
1	Harvey & Carmen Countryman	~~N E ¼ of N E ¼~~ GOV'T LOT 1	30	142	27	11 25	Un.	No	NO	L														
2	Olaf Johnson	S½ OF S½ OF S½ OF N½ OF NW¼ OF NE¼ & S½ OF S½ OF N½ OF S½ OF S½ OF N½ OF NW¼ OF NE¼ LESS SOLD				2 20		Yes	Yes	R														
3	Joel O. Bodin	.72 ACS. OF GOV'T LOT 11 & S½ OF S½ OF S½ OF N½ OF NW¼ OF NE¼ & S½ OF S½ OF N½ OF S½ OF S½ OF N½ OF NW¼ OF NE¼				72		NO	"	L														
4	James, Frances, Shirley Mae Vagen / Maurice & Elevera Johnson	.93 OF FRACTIONAL NW¼ OF NE¼				93		NO	"	"														
5	J. C. Huffman	GOV'T LOT 15				22 50		NO	NO	"														
6		N E ¼ of N W ¼																						
7	Olaf Johnson	GOV'T LOT 11 LESS SOLD				13 65		Yes / No	No	L														
8	Paul R. & Lyrola E. Smith	~~S W ¼ of N W ¼~~ GOV'T LOT 9				24 40		No	"	"														
9		S E ¼ of N W ¼																						
10	Joel O. Bodin / ~~Stuart E. & Vivian Butterfield~~	N½ OF N½ OF NW¼ OF NE¼ - N½ OF N½ OF S½ OF S½ OF N½ OF NW¼ OF NE¼ OF N½ OF S½ OF N½ OF S½ OF S½ OF N½ OF NW¼ OF NE¼				16 88		No	Yes	T														
11	George C. & Nola Carr	3/10 ACS. OF N½ OF GOV'T LOT 4																						
12	U. S. of America (in trust for Minn. Chippewa Tribe)	GOV'T LOT 10																						
13	Marie Rieder / Charles D. & Bettie Lossman	N½ OF GOV'T LOT 4 LESS 3/10 ACS.				10 75		No	Yes	L														
14	U. S. of America	S½ OF GOV'T LOT 4																						
15	U. S. of America	N½ OF GOV'T LOT 5 OR GOV'T LOT 14																						
16	St. Paul Lutheran Bible Camp, Inc.	N E ¼ of S E ¼ — GOV'T LOT 8 LESS E. 20' & LESS E. 153' OF N 400'				30 75		~~No~~ EXEMPT	~~No~~															
17		N W ¼ of S E ¼																						
18		S W ¼ of S E ¼																						
19		S E ¼ of S E ¼																						
20	Geo. & Florence K. Soffa	E. 20' OF GOV'T LOT 8 & E. 153' OF N. 400' OF GOV'T LOT 8				1		No	Yes	L														
	Clifford Norell	Part of NW¼ of NE¼ (Gov't Lot)				104 28																		

Line	Sold for Taxes	District No. Un., Rate 316.48 Mills (Dollars)	District No. 47, Rate 330.48 Mills (Dollars)	Tax Including State Homestead	State Tax on Non-Homestead 9.2 Mills	Special Taxes	Special Taxes	Total Taxes	Paid	When Paid (Month Day Year)	Number of Receipt	March Settlement 1962	June Settlement 1962	Penalty	November Settlement 1962	Penalty	Collections to First Monday in January 1963	Penalty	Delinquent on First Monday in January 1963	Total Delinquent Tax and Penalty	Remarks
1			74	24 40	68			25 58	2nd HALF PAID / 1st HALF PAID	OCT 18 1962 / MAY 31 1962	19285 / 13052		12 79		12 79						10590
2		H 102		32 28				32 28	2nd HALF PAID / 1st HALF PAID	OCT 1 1962 / MAY 22 1962	17648 / 12171		16 14		16 14						22112 10582
3		170		53 80	156			55 36	PAID IN FULL	FEB 15 1962	3815	55 36									10556
4		51		16 14	46			16 60	PAID IN FULL	MAY 31 1962	16825		16 60								10597
5			73	24 56	66			25 22	PAID IN FULL	APR 25 1962	6901		25 22								2584
6																					
7			H 26 / 40	22 20	36			22 56	2nd HALF PAID / 1st HALF PAID	OCT 1 1962 / MAY 22 1962	17648 / 12171		11 28		11 28						22112 10562
8			80	26 92	72			27 64	PAID IN FULL	MAY 1 1962	9882		27 64								10570
9																					
10		57		18 04	52			18 56	PAID IN FULL	FEB 15 1962	3815	18 56									10601
11																					
12																					
13		114		36 08	104			37 12	Paid in full	OCT 31 1962	21856				37 12	1 30					10553
14																					
15																					
16																					
17																					
18																					
19																					
20		60		18 98	54			19 52	PAID IN FULL	MAY 31 1962	16815		19 52								10600
		H 102 / 452 / 554	H 26 = 128 / 267 = 719 / 293 847	175 32 / 98 58 / 273 90	6 54			280 44				73 92	127 19		77 83						

Assessment Roll and Tax List of Real Property in the Town of Roger, Cass County, Minnesota, for Taxes for the Year 1961.

FORM N.D. MILLS-DOVE CO., MINNEAPOLIS

* Indicate Type of Property: R-Residential, C-Commercial, I-Industrial, U-Utility, F-Farm, L-Lakeshore, T-Timber, M-Mineral

	IN WHOSE NAME ASSESSED	DESCRIPTION OF PROPERTY: SUBDIVISION	Sec. or Lot	Town or Block	Rng.	Number of Acres of Land (Acres 100ths)	No. School District	Indicate Homestead Yes or No	Agricultural Homestead Yes or No	Indicate Type of Property	TRUE AND FULL VALUATIONS: LAND Exclusive of Structures and Improvements (Dollars)	BUILDINGS and Other Structures (Dollars)	MACHINERY Permanently Attached to Real Estate (Dollars)	TOTAL True and Full Value (Dollars)	ASSESSED VALUATIONS: RURAL: Homestead Up to $4,000 20% (Dollars)	RURAL: Over $4,000 and Non-Homestead 33⅓% (Dollars)	ALL OTHER: Timber Land Class 3a 20% (Dollars)	ALL OTHER: Homestead Up to $4,000 25% (Dollars)	ALL OTHER: Over $4,000 and Non-Homestead 40% (Dollars)	ALL OTHER: MACHINERY Permanently Attached to Real Estate 33⅓% (Dollars)	Seasonal and Recreational Cabins 33⅓% (Dollars)	TOTAL ASSESSED VALUE (Dollars)	Total Assessed Value as Equalized by the Board of Review (Dollars)	FINAL EQUALIZED VALUE (Dollars)	REMARKS
1		NE¼ of NE¼	31	142	27																				
2		NW¼ of NE¼																							
		SW¼ of NE¼																							
4		SE¼ of NE¼																							
5																									
6		NE¼ of NW¼																							
7		NW¼ of NW¼																							
8		SW¼ of NW¼																							
9		SE¼ of NW¼																							
10																									
11	State of Minnesota	N½ of NE¼ of SW¼																							
12	State of Minnesota	~~NW¼ of SW¼~~ GOVT LOT 5																							
13	State of Minnesota (CONT TO HOMER SANDERS	~~SW¼ of SW¼~~ GOVT LOT 6				43.57		YES	E	T															
14		SE¼ of SW¼																							
15	Hinkley Lumber Bridge & Supply Co.	GOVT LOT 13				25.13		NO	"	"															
16		NE¼ of SE¼																							
17		NW¼ of SE¼																							
18	State of Minnesota	SW¼ of SE¼																							
19	State of Minnesota	S½ of SE¼ of SE¼																							
20																									
						66.70																			

	SOLD FOR TAXES	VALUATIONS BY SCHOOL DISTRICTS AS EQUALIZED BY DEPARTMENT OF TAXATION: District No. ___ Rate ___ Mills	District No. ___ Rate ___ Mills	District No. ___ Rate ___ Mills	District No. ___ Rate ___ Mills	District No. ___ Rate ___ Mills	District No. ___ Rate ___ Mills	Tax including State Homestead ___ Mills ($ cts.)	State Tax on Non-Homestead 3 Mills ($ cts.)	SPECIAL TAXES ($ cts.)	SPECIAL TAXES ($ cts.)	TOTAL TAXES ($ cts.)		PAID	WHEN PAID (Month Day Year)	Number of Receipt	March Settlement 1962 ($ cts.)	June Settlement 1962 ($ cts.)	Penalty ($ cts.)	November Settlement 1962 ($ cts.)	Penalty ($ cts.)	Collections in First Monday in January 1963 ($ cts.)	Penalty ($ cts.)	Delinquent on First Monday in January 1963 ($ cts.)	Total Delinquent Tax and Penalty ($ cts.)	REMARKS
1													1													
2													2													
3													3													
4													4													
5													5													
6													6													
7													7													
8													8													
9													9													
10													10													
11													11													
12													12													
13	SOLD FOR TAXES		26					8.22				8.22	13										8.22			Lunch 1962
14													14													
15			54					17.08	.50			17.58	15	PAID IN FULL MAY 31 1962		149-49		17.58								12.98
16													16													
17													17													
18													18													
19													19													
20			32					25.30	.50			25.80	20					17.58					8.22			
			54																							
			86																							

Assessment Roll and Tax List of Real Property in the Town of Pike, Cass County, Minnesota, for Taxes for the Year 1961.

Form 5CD—HILLENDAHL CO., MINNEAPOLIS

* Indicate Type of Property: R-Residential, C-Commercial, I-Industrial, U-Utility, F-Farm, L-Lakeshore, T-Timber, M-Mineral

In Whose Name Assessed		Description of Property: Subdivision	Sec. or Lot	Town. or Block	Rng.	Number of Acres of Land (Acres 300ths)	No. School District	Indicate Homestead Yes or No	Agri. or Seas. Lever. Yes or No	Indicate Type of Property	True and Full Valuations: Land Exclusive of Structures and Improvements	Buildings and Other Structures	Machinery Permanently Attached to Real Estate	Total True and Full Value	Assessed Valuations: Rural: Homestead Up to $4,000 20%	Rural: Over $4,000 and Non-Homestead 33⅓%	All Other: Timber Land Class 3e 20%	All Other: Homestead Up to $4,000 25%	All Other: Over $4,000 and Non-Homestead 40%	Machinery Permanently Attached to Real Estate 33⅓%	Seasonal and Recreational Cabins 33⅓%	Total Assessed Value	Total Assessed Value as Equalized by the Board of Review	Final Equalized Value
						Acres					Dollars	Dollars	Dollars	Dollars	Dollars	Dollars	Dollars	Dollars	Dollars	Dollars	Dollars	Dollars	Dollars	Dollars
State of Minnesota	1	~~N E ¼ of N E ¼~~ GOV'T LOT 5	32	142	27		UN																	
	2	N W ¼ of N W ¼																						
	3	S W ¼ of N E ¼																						
	4	S E ¼ of N E ¼																						
U. S. of America	5	GOV'T LOT 4																						
	6	N E ¼ of N W ¼																						
William C. & Stella B. Sehra	7	~~N W ¼ of N W ¼~~ GOV'T LOT 1				12.75		NO	NO	L						13						45		
	8	S W ¼ of N W ¼																						
	9	S E ¼ of N W ¼																						
U. S. of America	10	Gov't Lot 2																						
	11	N E ¼ of S W ¼																						
	12	N W ¼ of S W ¼																						
(Eugene Nelson Post 346, Am. Legion in trust for Troop 31, Boy Scouts of America)	13	S½ of S½ of N½ of S W ¼				20		NO	NO	T						13						42		
	14	S E ¼ of S W ¼																						
U. S. of America	15	GOV'T LOT 8																						
	16	N E ¼ of S E ¼																						
	17	N W ¼ of S E ¼																						
	18	S W ¼ of S E ¼																						
	19	S E ¼ of S E ¼																						
Harry R. & Theodora D. Johnson	20	GOV'T LOT 3				37		NO	NO	T														
						69.75																		

Sold for Taxes	Valuations by School Districts as Equalized by Department of Taxation: District No. / Rate ... Mills	Tax including State Homestead Mills	State Tax on Non-Homestead Mills	Special Taxes	Special Taxes	Total Taxes	Paid	When Paid: Month Day Year	Number of Receipt	March Settlement 1962	June Settlement 1962	Penalty	November Settlement 1962	Penalty	Collections to First Monday in January 1963	Penalty	Delinquent on First Monday in January 1963	Total Delinquent Tax and Penalty	Remarks
	Dollars	$ cts.	$ cts.	$ cts.	$ cts.	$ cts.				$ cts.	$ cts.	$ cts.	$ cts.	$ cts.	$ cts.	$ cts.	$ cts.	$ cts.	
1							1												
2							2												
3							3												
4							4												
5							5												
6							6												
7	13	4 38	12			4 50	7	PAID IN FULL FEB 14 1962	1802	4 50									40 57
8							8												
9							9												
10							10												
11							11												
12							12												
13	13	4 12	12			4 24	13	PAID IN FULL APR 2 3 1962	9633		4 24								11 89
14							14												
15							15												
16							16												
17							17												
18							18												
19							19												
20 TOLD FOR TAXES	100	31 64	42			32 56	20										32 56	35 82	25 83
	113	35 76 (+ 38 401)	116			41 30				4 50	4 24						32 56		

Assessment Roll and Tax List of Real Property in the Lake of Rogers, Cass County, Minnesota, for Taxes for the Year 1961.

* Indicate Type of Property: R-Residential, C-Commercial, I-Industrial, U-Utility, F-Farm, L-Lakeshore, T-Timber, M-Mineral

No.	In Whose Name Assessed	Description of Property: Subdivision	Sec. or Lot	Town or Block	Rng.	Number of Acres of Land (Acres 100ths)	No. School District	Indicate Homestead Yes No	Agri. or Seas. Rev. Yes No	* Indicate Type of Property	True and Full Valuations: Land Exclusive of Structures and Improvements (Dollars)	Buildings and Other Structures (Dollars)	Machinery Permanently Attached to Real Estate (Dollars)	Total True and Full Value (Dollars)	Assessed Valuations: Rural: Homestead Up to $4,000 20% (Dollars)	Rural: Over $4,000 and Non-Homestead 33⅓% (Dollars)	All Other: Timber Land Class 5c 20% (Dollars)	All Other: Homestead Up to $4,000 25% (Dollars)	All Other: Over $4,000 and Non-Homestead 40% (Dollars)	Machinery Permanently Attached to Real Estate 33⅓% (Dollars)	Seasonal and Recreational Cabins 33⅓% (Dollars)	Total Assessed Value (Dollars)	Total Assessed Value as Corrected by the Board of Review (Dollars)	Final Equalized Value (Dollars)
1	George E. Crump & Lillian Crump & George E. Crump & Dorothy L. Stuart & Marjory V. Cross	GOVT LOT 1 LESS TO U.S.	33	142	27	28.75	Unk	NO	YES	T														
2	Frank V. McCrain	~~GOVT LOT 8~~				14.75	NO	"	"															
3	"	~~GOVT LOT 7~~				16.25	NO	"	"															
4	George E. & Lillian Crump & George E. Crump & Dorothy L. Stuart & Marjory V. Cross	~~GOVT LOT 2~~ LESS TO U.S.				32	NO	"	"															
5																								
6		~~N W ¼ N W ¼~~ GOVT LOT 9																						
7		N W ¼ N W ¼																						
8		~~N W ¼ N W ¼~~ GOVT LOT 11																						
9	Paul O. Berglund	~~N W ¼ N W ¼~~ GOVT LOT 10				33.50	NO	YES	T															
10																								
11	"	N E ¼ N E ¼ S W ¼				40	NO	YES	T															
12		N W ¼ N E ¼ S W ¼																						
13		S W ¼ N E ¼ S W ¼																						
14	Joseph Galon	S E ¼ N E ¼ S W ¼				40	YES	YES	F															
15																								
16	U. S. of America	~~N W ¼ N W ¼~~ GOVT LOT 7																						
17	Paul O. Berglund	~~S W ¼ N W ¼~~ " LOT 6				16.50	NO	YES	T															
18		~~S W ¼ N W ¼~~ " LOT 5																						
19	U. S. of America	~~N W ¼ N W ¼~~ " LOT 4																						
20																								
						275.75																		

No.	Sold for Taxes	Valuations by School Districts as Equalized by Department of Taxation: District No. 1 Rate 31.4 Mills	Tax Including State Homestead	State Tax on Non-Homestead 9.1 Mills	Special Taxes	Special Taxes	Total Taxes	Paid	When Paid (Month Day Year)	Number of Receipt	March Settlement 1962	June Settlement 1962	Penalty	November Settlement 1962	Penalty	Collections to First Monday in January 1962	Penalty	Delinquent on First Monday in January 1963	Total Delinquent Tax and Penalty	Remarks
		Dollars	$ cts.	$ cts.	$ cts.	$ cts.	$ cts.				$ cts.	$ cts.	$ cts.	$ cts.	$ cts.	$ cts.	$ cts.	$ cts.	$ cts.	
1		67	2120	62			218 2	2nd HALF PAID	MAY 3 1 1962	16601		10 91		10 91						32131 10594
2		45	1424	42			146 6	FULL AMT PAID	MAY 1 5 1962	16812		14 66								10667
3		40	1266	36			130 2	FULL AMT PAID	MAY 1 5 1962	14736		13 02								
4		53	1678	48			172 6	2nd HALF PAID / 1st HALF PAID	OCT 3 1 1962 / MAY 3 1 1962	17601 / 16812		8 63		8 63						32131 10593
5																				
6																				
7																				
8																				
9	SOLD FOR TAXES	34	1076	32			1108											11 08		2488
10																				
11	SOLD FOR TAXES	40	1266	36			1302											13 02		2488
12																				
13																				
14		78	2468				2468	PAID IN FULL	MAY 1 6 1962	9959		24 68								10592
15																				
16																				
17	SOLD FOR TAXES	17	538	16			554											5 54		2588
18																				
19																				
20																				
		78 / 296 / 374	11836	292			12128					71 12		19 54				29 64		

Assessment Roll and Tax List of Real Property in the Lake of Rogen, Cass County, Minnesota, for Taxes for the Year 1961.

* Indicate Type of Property: R-Residential, C-Commercial, I-Industrial, U-Utility, F-Farm, L-Lakeshore, T-Timber, M-Mineral

FORM 2C-11 SILLER-DAVIS CO., MINNEAPOLIS

	In Whose Name Assessed		Description of Property: Subdivision	Sec. or Lot	Town or Block	Rng.	Number of Acres of Land: Acres	100ths	No. School District	Indicate Homestead Yes or No	Agri. Use Yes or No	Indicate Type of Property	True and Full Valuations: Land Exclusive of Structure and Improvements (Dollars)	Buildings and Other Structures (Dollars)	Machinery Permanently Attached to Real Estate (Dollars)	Total True and Full Value (Dollars)	Assessed Valuations: Rural: Homestead Up to $1,000 20% (Dollars)	Rural: Over $4,000 and Non-Homestead 33⅓% (Dollars)	All Other: Timber Land Class 3c 20% (Dollars)	All Other: Homestead Up to $4,000 25% (Dollars)	All Other: Over $4,000 and Non-Homestead 40% (Dollars)	Machinery Permanently Attached to Real Estate 33⅓% (Dollars)	Seasonal and Recreational Cabins 33⅓% (Dollars)	Total Assessed Value (Dollars)	Total Assessed Value as Equalized by the Board of Review (Dollars)	Final Equalized Value (Dollars)
	State of Minnesota	1	NE¼ of NE¼ EXCS 15 ACS. TO U.S.	34	142	27																				
	U. S. of America	2	NW¼ of NW¼																							
	U. S. of America	3	SW¼ of NE¼																							
	U. S. of America	4	SE¼ of NW¼																							
		5																								
	George E. + William M. Crump + George E. Crump + Dorothy R. Stapf + Marjory A. Crump	6	NE¼ of NW¼					½		NO	YES	T														1059
	" " " " "	7	NW¼ of NW¼					½		NO	"	"														
	" " " " "	8	SW¼ of NW¼					½		NO	"	"														
	" " " " "	9	SE¼ of NW¼					½		NO	"	"														
		10																								
	U. S. of America	11	NE¼ of SW¼																							
	U. S. of America	12	NW¼ of SW¼																							
	U. S. of America	13	SW¼ of SW¼																							
	U. S. of America	14	SE¼ of SW¼																							
		15																								
	U. S. of America	16	NE¼ of SE¼																							
	U. S. of America	17	NW¼ of SE¼																							
	U. S. of America	18	SW¼ of SE¼																							
	U. S. of America	19	SE¼ of SE¼																							
		20																								
							160																			

	Sold for Taxes	Validations by School Districts as Equalized by Department of Taxation: District No. / Rate ... Mills / Dollars	District No. / Rate ... Mills / Dollars	District No. / Rate ... Mills / Dollars	District No. / Rate ... Mills / Dollars	District No. / Rate ... Mills / Dollars	Tax Including State Homestead ... Mills ($ cts.)	State Tax on Non-Homestead 21 Mills ($ cts.)	Special Taxes ($ cts.)	Special Taxes ($ cts.)	Total Taxes ($ cts.)	Paid	When Paid: Month Day Year	Number of Receipt	March Settlement 1962 ($ cts.)	June Settlement 1962 ($ cts.)	Penalty ($ cts.)	November Settlement 1962 ($ cts.)	Penalty ($ cts.)	Collections to First Monday in January 1963 ($ cts.)	Penalty ($ cts.)	Delinquent on First Monday in January 1963 ($ cts.)	Total Delinquent Tax and Penalty ($ cts.)	Remarks
1												1												
2												2												
3												3												
4												4												
5												5												
6		53					16 78	48			17 26	6	2nd HALF PAID OCT 9 1962 / 1st HALF PAID MAY 9 1962	14601 / 45112		8 63		8 63						
7		53					16 78	48			17 26	7	2nd HALF PAID OCT 9 1962 / 1st HALF PAID MAY 9 1962			8 63		8 63						
8		53					16 78	48			17 26	8	2nd HALF PAID OCT 9 1962 / 1st HALF PAID MAY 9 1962			8 63		8 63						
9		53					16 78	48			17 26	9	2nd HALF PAID OCT 9 1962 / 1st HALF PAID MAY 9 1962			8 63		8 63						
10												10												
11												11												
12												12												
13												13												
14												14												
15												15												
16												16												
17												17												
18												18												
19												19												
20												20												
		212					67 12	192			69 04					34 52		34 52						

Assessment Roll and Tax List of Real Property in the Prem of Hooper

Cass County, Minnesota, for Taxes for the Year 1961.

Form 54 Dan Allen Co., Minneapolis

* Indicate Type of Property: R-Residential, C-Commercial, I-Industrial, U-Utility, F-Farm, L-Lakeshore, T-Timber, M-Mineral

	In Whose Name Assessed	Description of Property: Subdivision	Sec. or Lot	Town or Block	Rng.	Number of Acres of Land (Acres 100ths)	No. School District	Indicate Homestead by Yes or No	Age of Seniors Yes or No	Indicate Type of Property	True and Full Valuations: Land Exclusive of Structures and Improvements (Dollars)	Buildings and Other Structures (Dollars)	Machinery Permanently Attached to Real Estate (Dollars)	Total True and Full Value (Dollars)	Assessed Valuations: Rural: Homestead Up to $4,000 20% (Dollars)	Rural: Over $4,000 and Non-Homestead 33⅓% (Dollars)	All Other: Timber Land Class 3e 20% (Dollars)	All Other: Homestead Up to $4,000 25% (Dollars)	All Other: Over $4,000 and Non-Homestead 40% (Dollars)	All Other: Machinery Permanently Attached to Real Estate 33⅓% (Dollars)	Seasonal and Recreational Cabins 33⅓% (Dollars)	Total Assessed Value (Dollars)	Total Assessed Value as Equalized by the Board of Review (Dollars)	Final Equalized Value (Dollars)
1	State of Minnesota	N E ¼ of N E ¼	35	142	27		Un																	
2	Edward E. Vulkens	N W ¼ of N E ¼				½		NO	Yes	T														
3	U. S. of America	S W ¼ of N E ¼																						
4	U. S. of America	S E ¼ of N E ¼																						
5																								
6	U. S. of America	N E ¼ of N W ¼																						
7	State of Minnesota	N W ¼ of N W ¼ LESS 26.5 ACS. TO U.S.																						
8	U. S. of America	S W ¼ of N W ¼																						
9	U. S. of America	S E ¼ of N W ¼																						
10																								
11	State of Minnesota	N E ¼ of S W ¼																						
12	State of Minnesota	N W ¼ of S W ¼																						
13	State of Minnesota	S W ¼ of S W ¼																						
14	State of Minnesota	S E ¼ of S W ¼																						
15																								
16	U. S. of America	N E ¼ of S E ¼																						
17	U. S. of America	N W ¼ of S E ¼																						
18	State of Minnesota	S W ¼ of S E ¼																						
19	State of Minnesota	S E ¼ of S E ¼																						
20																								
						40																		

	Sold for Taxes	Valuations by School Districts as Equalized by Department of Taxation: District No. Rate Mills	District No. Rate Mills	District No. Rate Mills	District No. Rate Mills	District No. Rate Mills	District No. Rate Mills	Tax Including State Homestead Mills ($ cts.)	State Tax on Non-Homestead 9.1 Mills ($ cts.)	Special Taxes ($ cts.)	Special Taxes ($ cts.)	Total Taxes ($ cts.)	Paid	When Paid (Month Day Year)	Number of Receipt	March Settlement 1962	June Settlement 1962	Penalty	November Settlement 1962	Penalty	Collections to First Monday in January 1963	Penalty	Delinquent on First Monday in January 1963	Total Delinquent Tax and Penalty	Remarks
1																									
2		53						16.78	48			17.26	PAID IN FULL	MAY 10 1962	9874		17.26								05.96
3																									
4																									
5																									
6																									
7																									
8																									
9																									
10																									
11																									
12																									
13																									
14																									
15																									
16																									
17																									
18																									
19																									
20																									
		53						16.78	48			17.26					17.26								

Assessment Roll and Tax List of Real Property in the Town of Pooges, Cass County, Minnesota, for Taxes for the Year 1961.

* Indicate Type of Property: R-Residential, C-Commercial, I-Industrial, U-Utility, F-Farm, L-Lakeshore, T-Timber, M-Mineral

Form 5010 MILLER-DAVIS CO. MINNEAPOLIS

		DESCRIPTION OF PROPERTY								TRUE AND FULL VALUATIONS				ASSESSED VALUATIONS										
														HURAL		ALL OTHER								
IN WHOSE NAME ASSESSED		SUBDIVISION	Sec. or Lot	Town or Block	Rng.	Number of Acres of Land (Acres / 100ths)	No. School District	Indicate Homestead Yes or No	Agri. or Seasonal Recreational Yes or No	* Indicate Type of Property	LAND Exclusive of Structures and Improvements	BUILDINGS and Other Structures	MACHINERY Permanently Attached to Real Estate	TOTAL True and Full Value	Homestead Up to $4,000 20%	Over $4,000 and Non-Homestead 33⅓%	Timber Land Class 3c 20%	Homestead Up to $4,000 25%	Over $4,000 and Non-Homestead 40%	MACHINERY Permanently Attached to Real Estate 33⅓%	Seasonal and Recreational Cabins 33⅓%	TOTAL ASSESSED VALUE	Total Assessed Value as Equalized by the Board of Review	FINAL EQUALIZED VALUE
											Dollars	Dollars	Dollars	Dollars	Dollars	Dollars	Dollars	Dollars	Dollars	Dollars	Dollars	Dollars	Dollars	Dollars
State of Minnesota	1	N E ¼ of N E ¼	36	142	27		UN																	
State of Minnesota	2	N W ¼ of N E ¼																						
State of Minnesota	3	S W ¼ of N E ¼																						
State of Minnesota	4	E ½ of S E ¼																						
	5																							
State of Minnesota	6	N E ¼ of N W ¼																						
State of Minnesota	7	N W ¼ of N W ¼																						
State of Minnesota	8	S W ¼ of N W ¼																						
State of Minnesota	9	~~[illegible]~~ GOVT LOT 1																						
	10																							
State of Minnesota	11	~~[illegible]~~ GOVT LOT 5																						
	12	~~[illegible]~~																						
State of Minnesota	13	~~[illegible]~~ GOVT LOT 4																						
State of Minnesota	14	~~[illegible]~~ GOVT LOT 3																						
	15																							
State of Minnesota	16	N E ¼ of S E ¼																						
U. S. of America	17	~~[illegible]~~ GOVT LOT 2																						
State of Minnesota	18	S W ¼ of S E ¼																						
State of Minnesota	19	S E ¼ of S E ¼																						
	20																							

	SOLD FOR TAXES	VALUATIONS BY SCHOOL DISTRICTS AS EQUALIZED BY DEPARTMENT OF TAXATION						Tax including State Homestead	State Tax on Non-Homestead	SPECIAL TAXES	SPECIAL TAXES	TOTAL TAXES		PAID	WHEN PAID	Number of Receipt	March Settlement 1962	June Settlement 1962		November Settlement 1962		Collections to First Monday in January 1963		Delinquent on First Monday in January 1963		Total Delinquent Tax and Penalty	REMARKS
		District No. ..... Rate ..... Mills	District No. ..... Rate ..... Mills	District No. ..... Rate ..... Mills	District No. ..... Rate ..... Mills	District No. ..... Rate ..... Mills	District No. ..... Rate ..... Mills	..... Mills	..... Mills	$ cts.	$ cts.	$ cts.			Month Day Year		$ cts.	$ cts.	$ cts.	$ cts.	$ cts.	$ cts.	$ cts.	$ cts.	$ cts.	$ cts.	
		Dollars	Dollars	Dollars	Dollars	Dollars	Dollars	$ cts.	$ cts.																		
1													1														
2													2														
3													3														
4													4														
5													5														
6													6														
7													7														
8													8														
9													9														
10													10														
11													11														
12													12														
13													13														
14													14														
15													15														
16													16														
17													17														
18													18														
19													19														
20													20														

Assessment Roll and Tax List of Real Property in the _____ of _____ Cass County, Minnesota, for Taxes for the Year 1961.

* Indicate Type of Property: R-Residential, C-Commercial, I-Indu

	IN WHOSE NAME ASSESSED	DESCRIPTION OF PROPERTY: SUBDIVISION	Sec. or Lot	Town or Block	Rng.	Number of Acres of Land: Acres	100ths	No. School District	Indicate Homestead Yes or No	Agr. or Seas. Res. Yes or No	* Indicate Type Property	TRUE AND FULL VALUATIONS: LAND Exclusive of Structures and Improvements	BUILDINGS and Other Structures	MACHINERY Permanently Attached to Real Estate	TOTAL True and Full Value	BURAU: Homestead Up to $8,000 20%	Over $8,000 and Not Homestead 33⅓%
												Dollars	Dollars	Dollars	Dollars	Dollars	Dollars
1		N E ¼ of N E ¼															
2		N W ¼ of N E ¼															
3		S W ¼ of N E ¼															
4		S E ¼ of N E ¼															
5																	
6		N E ¼ of N W ¼															
7		N W ¼ of N W ¼															
8		S W ¼ of N W ¼															
9		S E ¼ of N W ¼															
10																	
11		N E ¼ of S W ¼															
12		N W ¼ of S W ¼															
13		S W ¼ of S W ¼															
14		S E ¼ of S W ¼															
15																	
16		N E ¼ of S E ¼															
17		N W ¼ of S E ¼															
18		S W ¼ of S E ¼															
19		S E ¼ of S E ¼															
20																	

	DISTRICTS AS TO OF TAXATION: District No. ... Rate ... Mills	District No. ... Rate ... Mills	Tax Including State Homestead ... Mills	State Tax on Non-Homestead ... Mills	SPECIAL TAXES	SPECIAL TAXES	TOTAL TAXES		PAID	WHEN PAID: Month Day Year	Number of Receipt	March Settlement 1962	June Settlement 1962	Penalty	November Settlement 1962	Penalty	Collections to First Monday in January 1963	Penalty	Delinquent on First Monday in January 1963	Total Delinquent Tax and Penalty	REMARKS
	Dollars	Dollars	$ cts.	$ cts.	$ cts.	$ cts.	$ cts.					$ cts.	$ cts.	$ cts.	$ cts.	$ cts.	$ cts.	$ cts.	$ cts.	$ cts.	
1																					
2																					
3																					
4																					
5																					
6																					
7																					
8																					
9																					
10																					
11																					
12																					
13																					
14																					
15																					
16																					
17																					
18																					
19																					
20																					

PAGES 40 THRU 46 BLANK

Assessment Roll and Tax List of Real Property in the Town of Pogue, Cass County, Minnesota, for Taxes for the Year 1961.

Form 50 - MILLER-DAVIS CO., MINNEAPOLIS

* Indicate Type of Property: R-Residential, C-Commercial, I-Industrial, U-Utility, F-Farm, L-Lakeshore, T-Timber, M-Mineral

	In Whose Name Assessed	Description of Property: Fever Park Subdivision	Sec. or Lot	Town of Block	Rng.	Number of Acres of Land (Acres)	(100ths)	No. School District	Indicate Homestead Yes No	Agri. or Rural Res. Yes No	* Indicate Type of Property	True and Full Valuations: Land Exclusive of Structures and Improvements	Buildings and Other Structures	Machinery Permanently Attached to Real Estate	Total True and Full Value	Assessed Valuations: Rural: Homestead Up to $4,000 20%	Rural: Over $4,000 and Non-Homestead 33⅓%	All Other: Timber Land Class 3a 20%	All Other: Homestead Up to $4,000 25%	All Other: Over $4,000 and Non-Homestead 40%	Machinery Permanently Attached to Real Estate 33⅓%	Seasonal and Recreational Cabins 33⅓%	Total Assessed Value	Total Assessed Value as Equalized by the Board of Review	Final Equalized Value
		PART OF GOVT LOT 3 - SEC		20-142-27								Dollars	Dollars	Dollars	Dollars	Dollars	Dollars	Dollars	Dollars	Dollars	Dollars	Dollars	Dollars	Dollars	Dollars
1	Morton J. Johnson		1					UNE	NO	NO	L														
2	Ralph E. & Gudrun V. Swanson		2						NO	"	"														
3	Morton J. Johnson		3						NO	"	"														
4	Ralph E. & Gudrun V. Swanson		4						NO	YES	"														
5	" " "		5						NO	"	"														
6	Morton J. Johnson		6						NO	YES	L														
7	" "		7						NO	"	"														
8	Ralph E. & Gudrun V. Swanson		8						NO	NO	"														
9	Morton J. Johnson		9						NO	"	"														
10	Ralph E. & Gudrun V. Swanson		10						NO	"	"														
11	Morton J. Johnson		11						NO	"	"														
12	Ralph E. & Gudrun V. Swanson		12						NO	"	"														
13																									
14																									
15																									
16																									
17																									
18																									
19																									
20																									

	Sold for Taxes	Valuations by School Districts as Equalized by Department of Taxation: District No. Rate Mills	District No. Rate Mills	District No. Rate Mills	District No. Rate Mills	Tax Including State Homestead Mills	State Tax on Non-Homestead Mills	Special Taxes	Special Taxes	Total Taxes		Paid	When Paid (Month Day Year)	Number of Receipt	March Settlement 1962	June Settlement 1962	Penalty	November Settlement 1962	Penalty	Collections to First Monday in January 1963	Penalty	Delinquent on First Monday in January 1963	Total Delinquent Tax and Penalty	Remarks
		Dollars	Dollars	Dollars	Dollars	$ cts.	$ cts.	$ cts.	$ cts.	$ cts.							$ cts.	$ cts.	$ cts.	$ cts.	$ cts.	$ cts.	$ cts.	
1				10		336	10			346	1	PAID IN FULL	MAY 1 1962	9881		3 46								10579
2				15		504	14			518	2	1st HALF PAID	MAY 31 1962	16820		2 59		2 59		22.11				10580
3				15		504	14			518	3	PAID IN FULL	MAY 1 1962	9881		5 18								10579
4		15				474	14			488	4	2nd HALF PAID 1st HALF PAID	OCT 31 1962 MAY 31 1962	19004 16820		3 44		3 44		22.11				10580
5		265				8386	242			8628	5	2nd HALF PAID 1st HALF PAID	OCT 31 1962 MAY 31 1962	19004 16820		43 14		43 14						
6		225				7100	206			7326	6	PAID IN FULL	MAY 1 1962	9881		73 26								10579
7		15				474	14			488	7	PAID IN FULL 2nd HALF PAID	MAY 1 1962 OCT 31 1962	9881 19004		4 88								
8				10		336	10			346	8	1st HALF PAID	MAY 31 1962	16820		1 73		1 73		22.11				10580
9				10		336	10			346	9	PAID IN FULL 2nd HALF PAID	MAY 1 1962 OCT 31 1962	9881 19004		3 46								10579
10				10		336	10			346	10	1st HALF PAID	MAY 31 1962	16820		1 73		1 73		22.11				10580
11				10		336	10			346	11	PAID IN FULL 2nd HALF PAID	MAY 1 1962 OCT 31 1962	9881 19004		3 46								10579
12				10		336	10			346	12	1st HALF PAID	MAY 31 1962	16820		1 73		1 73		22.11				10580
13											13													
14											14													
15											15													
16											16													
17											17													
18											18													
19											19													
20						16454					20													
		520		80 = 6.18		20244	564			20042						147 46		53 36						
						17147																		

Assessment Roll and Tax List of Real Property in the Town of Rogers, Cass County, Minnesota, for Taxes for the Year 1961.

Form SC 811 Burdett & Co., Minneapolis

* Indicate Type of Property: R-Residential, C-Commercial, I-Industrial, U-Utility, F-Farm, L-Lakeshore, T-Timber, M-Mineral

	In Whose Name Assessed		Description of Property: Subdivision	Sec. or Lot	Town or Block	Rng.	Number of Acres of Land (Acres / 100ths)	No. School District	Indicate Homestead Yes or No	Agri. or Non-Agri. Yes or No	Indicate Type of Property	True and Full Valuations: Land Exclusive of Structures and Improvements	Buildings and Other Structures	Machinery Permanently Attached to Real Estate	Total True and Full Value	Assessed Valuations: Rural: Homestead Up to $4,000 20%	Rural: Over $4,000 and Non-Homestead 33⅓%	All Other: Timber Land Class 3a 20%	All Other: Homestead Up to $4,000 25%	All Other: Over $4,000 and Non-Homestead 40%	Machinery Permanently Attached to Real Estate 33⅓%	Seasonal and Recreational Cabins 33⅓%	Total Assessed Value	Total Assessed Value as Equalized by the Board of Review	Final Equalized Value
												Dollars	Dollars	Dollars	Dollars	Dollars	Dollars	Dollars	Dollars	Dollars	Dollars	Dollars	Dollars	Dollars	Dollars
Plat of Farm Park	William A. & Lavina A. Rogers	1	ROGERS' BEACH (13.28 ACS. OUT OF GOVT LOTS)	22-142-27 1					Un.	No	Yes	L													
	Lester & Lucille Goodman	2		2						No	"	"													
	" " "	3		3						No	"	"													
	" " "	4		4						No	"	"													
	Robert Peter Smith & Shirley Peter Smith	5		5						No	"	"													
Plat of Rogers Beach	William A. & Lavina A. Rogers	6		6						No	Yes	L													
	" " "	7		7						No	"	"													
	" " "	8		8						No	"	"													
	" " "	9		9						No	"	"													
	" " "	10		10						No	"	"													
	William A. & Lavina A. Rogers	11		11						No	Yes	L													
	" " "	12		12						No	"	"													
	" " "	13		13						No	"	"													
	Clarence J. & Elizabeth A. Rogers	14		14						No	"	"													
	W. A. & Lavina A. Rogers	15	OUTLOT A							No	No	L													
		16																							
		17																							
		18																							
		19																							
		20																							

	Sold for Taxes	Valuations by School Districts as Equalized by Department of Taxation: District No. 1 Rate ... Mills	District No. 1	District No. 1	District No. 1	District No. 1	District No. 1	Tax including State Homestead	State Tax on Non-Homestead	Special Taxes	Special Taxes	Total Taxes	Paid	When Paid (Month Day Year)	Number of Receipt	March Settlement 1962	June Settlement 1962	Penalty	November Settlement 1962	Penalty	Collections to First Monday in January 1963	Penalty	Delinquent on First Monday in January 1963	Total Delinquent Tax and Penalty	Remarks
		Dollars	Dollars	Dollars	Dollars	Dollars	Dollars	$ cts.	$ cts.	$ cts.	$ cts.	$ cts.				$ cts.	$ cts.	$ cts.	$ cts.	$ cts.	$ cts.	$ cts.	$ cts.	$ cts.	
1		10						316	10			326	2nd HALF PAID	JUL 2 1962											10581
2		10						316	10			326	1st Half Paid / PAID IN FULL	MAY 9 1962	8305		1 63		1 63						10597
3		10						316	92			3258	PAID IN FULL	MAY 29 1962	9275		39 10								"
4		10						316	10			326	PAID IN FULL	MAY 29 1962											"
5		10						2216	64			2280	1st Half Paid / 2nd HALF PAID	MAY 29 1962 / OCT 31 1962	9284 / 4597		11 40		11 40					22 72	10591
6		5						158	04			162	2nd Half Paid / 1st Half Paid	OCT 8 1962 / MAY 9 1962											16581
7		5						158	04			162	2nd Half Paid / 1st Half Paid	OCT 8 1962 / MAY 9 1962											"
8		5						158	04			162	2nd Half Paid / 1st Half Paid	OCT 8 1962 / MAY 9 1962											"
9		5						158	04			162	2nd Half Paid / 1st Half Paid	OCT 8 1962 / MAY 9 1962	17508				12 50						"
10		5						158	04			162	2nd Half Paid / 1st Half Paid	OCT 8 1962 / MAY 9 1962	8365		12 30							32 10	"
11		10						316	10			326	2nd Half Paid / 1st Half Paid	OCT 8 1962 / MAY 9 1962											"
12		10						316	10			326	2nd Half Paid / 1st Half Paid	OCT 8 1962 / MAY 9 1962											"
13		10						316	10			326	2nd Half Paid / 1st Half Paid	OCT 8 1962 / MAY 9 1962											"
14		10						316	10			326	2nd Half Paid / 1st Half Paid	OCT 8 1962 / MAY 9 1962											"
15			10					336	10			346													"
16																									
17																									
18																									
19																									
20																									
		265	10	225				8384 / 336 / 8720	256			8976					64 10		25 33						

Assessment Roll and Tax List of Real Property in the Town of Rogers, Cass County, Minnesota, for Taxes for the Year 1961.

Form 3C—MILLER-DAVIS CO., MINNEAPOLIS

* Indicate Type of Property: R-Residential, C-Commercial, I-Industrial, U-Utility, F-Farm, L-Lakeshore, T-Timber, M-Mineral

Plat of Pawn Park

Plat of Rogers Beach

Bay Bay Park

	In Whose Name Assessed	Description of Property: Subdivision	Sec. or Lot	Town or Block	Rng.	Number of Acres of Land (Acres / 100ths)	No. School District	Indicate Homestead Yes or No	Agricultural Yes or No	Indicate Type of Property	True and Full Valuations: Land Exclusive of Structures and Improvements	Buildings and Other Structures	Machinery Permanently Attached to Real Estate	Total True and Full Value	Assessed Valuations: Rural: Homestead Up to $4,000 20%	Rural: Over $4,000 and Non-Homestead 33⅓%	All Other: Timber Land Class 3c 20%	All Other: Homestead Up to $4,000 25%	All Other: Over $4,000 and Non-Homestead 40%	All Other: Machinery Permanently Attached to Real Estate 33⅓%	All Other: Seasonal and Recreational Cabins 33⅓%	Total Assessed Value	Total Assessed Value as Equalized by the Board of Review	Final Equalized Value
		8.26 AC. OF GOVT LOT 2									Dollars	Dollars	Dollars	Dollars	Dollars	Dollars	Dollars	Dollars	Dollars	Dollars	Dollars	Dollars	Dollars	Dollars
1	Alfred R. + Frances G. Guse		1				UW	No	No	L	15			15		5						5		
2	" " "		2					No	No	L	15			15		5						5		
3	" " "		3					No	No	L	15			15		5						5		
4	" " "		4					No	No	L	15			15		5						5		
5	" " "		5					No	No	L	15			15		5						5		
6	Alfred R. + Frances G. Guse		6					No	No	L	15			15		5						5		
7	" " "		7					No	No	L	15			15		5						5		
8	" " "		8					No	No	L	15			15		5						5		
9	" " "		9					No	No	L	15			15		5						5		
10	" " "		10					No	No	L	15			15		5						5		
11	" " "		11					No	No	L	15			15		5						5		
12																								
13																								
14																								
15																								
16																								
17																								
18																								
19																								
20																								

	Sold for Taxes	Valuations by School Districts as Equalized by Department of Taxation: District No. Rate Mills	District No. Rate Mills	District No. Rate Mills	District No. 361 Rate 41.5 Mills	District No. Rate Mills	District No. Rate Mills	Tax including State Homestead Mills	State Tax on Non-Homestead 9.5 Mills	Special Taxes	Special Taxes	Total Taxes		Paid	When Paid	Number of Receipt	March Settlement 1962	June Settlement 1962	Penalty	November Settlement 1962	Penalty	Collections to First Monday in January 1963	Penalty	Delinquent on First Monday in January 1963	Total Delinquent Tax and Penalty	Remarks
		Dollars	Dollars	Dollars	Dollars	Dollars	Dollars	$ cts.	$ cts.	$ cts.	$ cts.	$ cts.			Month Day Year		$ cts.	$ cts.	$ cts.	$ cts.	$ cts.	$ cts.	$ cts.	$ cts.	$ cts.	
1					5			168	04			172	1											172	189	Mar 6 1962
2					5			168	04			172	2											172	189	
3					5			168	04			172	3											172	189	
4					5			168	04			172	4											172	189	
5					5			168	04			172	5											172	189	
6					5			168	04			172	6											172	189	
7					5			168	04			172	7											172	189	
8					5			168	04			172	8											172	189	
9					5			168	04			172	9											172	189	
10					5			168	04			172	10											172	189	
11					5			168	04			172	11											172	189	
12													12													
13													13													
14													14													
15													15													
16													16													
17													17													
18													18													
19													19													
20													20													
					55			1848	44			1892												1892		

Assessment Roll and Tax List of Real Property in the _____ of _____, Cass County, Minnesota, for Taxes for the Year 1961.

Form 34 MILLER-DAVIS-DOU, MINNEAPOLIS

* Indicate Type of Property: R-Residential, C-Commercial, I-Industrial, U-Utility, F-Farm, L-Lakeshore, T-Timber, M-Mineral

Plat of Pawn Park

Plat of North Beach

Sec 34 T 137 R 29

	IN WHOSE NAME ASSESSED	DESCRIPTION OF PROPERTY: SUBDIVISION	Sec. or Lot	Town. or Block	Rng.	Number of Acres of Land: Acres	100ths	No. School District	Indicate Homestead Yes or No	Agri or Sma Rural Yes or No	Indicate Type of Property	TRUE AND FULL VALUATIONS: LAND Exclusive of Structures and Improvements	BUILDINGS and Other Structures	MACHINERY Permanently Attached to Real Estate	TOTAL True and Full Value	ASSESSED VALUATIONS: RURAL: Homestead Up to $4,000 20%	Over $4,000 and Non-Homestead 33⅓%	ALL OTHER: Timber Land Class 3e 20%	Homestead Up to $4,000 25%	Over $4,000 and Non-Homestead 40%	MACHINERY Permanently Attached to Real Estate 33⅓%	Seasonal and Recreational Cabins 33⅓%	TOTAL ASSESSED VALUE	Total Assessed Value as Equalized by the Board of Review	FINAL EQUALIZED VALUE
												Dollars	Dollars	Dollars	Dollars	Dollars	Dollars	Dollars	Dollars	Dollars	Dollars	Dollars	Dollars	Dollars	Dollars
1																									
2																									
3																									
4																									
5																									
6																									
7																									
8																									
9																									
10		Total Acres				3,816	00																		
11																									
12																									
13																									
14																									
15																									
16																									
17																									
18																									
19																									
20																									

	SOLD FOR TAXES	VALUATIONS BY SCHOOL DISTRICTS AS EQUALIZED BY DEPARTMENT OF TAXATION: District No. Rate Mills	District No. Rate Mills	District No. Rate Mills	District No. Rate Mills	Tax including State Homestead Mills	State Tax on Non-Homestead Mills	SPECIAL TAXES	SPECIAL TAXES	TOTAL TAXES	PAID	WHEN PAID	Number of Receipt	March Settlement 1962	June Settlement 1962	Penalty	November Settlement 1962	Penalty	Collections in First Monday in January 1963	Penalty	Delinquent on First Monday in January 1963	Total Delinquent Tax and Penalty	REMARKS
		Dollars	Dollars	Dollars	Dollars	Dollars	Dollars	$ cts.	$ cts.	$ cts.		Month Day Year		$ cts.	$ cts.	$ cts.	$ cts.	$ cts.	$ cts.	$ cts.	$ cts.	$ cts.	
1																							
2																							
3																							
4																							
5																							
6																							
7	H	2947	1550 = 4497																				
8	N U	6873	4770 = 11643																				
9		9820	6320 = 16140																				
10						A-Un 3 10770																	
11						N-Un 2 12646	10634																
12						5 23416				5340 00													
13																							
14																							
15																							
16																							
17																							
18																							
19																							
20																							