ASSESSMENT & TAX LIST

Rogers

1947

For Convenience of Auditor in Showing Boundaries of School Districts

Township No. 142 Range No. 27 Mer. P. M.

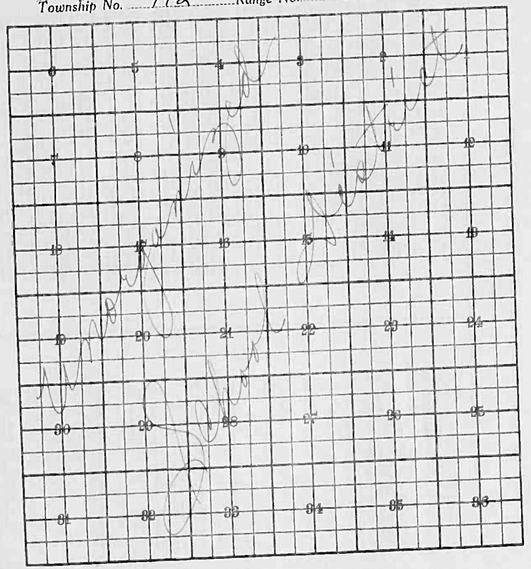

Returns Showing Grain Received in or Handled by Elevators, Warehouses and Mills in the ..... of ..... in the County of ..... for the Year Ending May 1, 1947.

NAMES OF OWNERS	ADDRESS	Bushels of Wheat	Bushels of Soy Beans	Bushels of Flax	Total No. of Bushels of Wheat, Soy Beans and Flax	★ Tax of ½ Mill per Bushel Dollars	Cts.	Bushels of Corn	Bushels of Barley	Bushels of Rye	Bushels of Oats	Bushels of Buckwheat	Bushels of all Other Grains	Total No. Bushels Corn, Barley, Rye, Oats, Buckwheat and all Other Grains	★ Tax of ½ Mill Per Bushel Dollars	Cts.	★ Total Tax Dollars	Cts.	REMARKS

Note ★ Assessors will not fill these Columns

DIRECTIONS TO ASSESSOR

OFFICE OF COUNTY AUDITOR,

CASS County, APR 15 1947.

Christ Stoll Assessor of the Town of Rogers.

According to the requirements of law, I hereewith deliver to you the Assessor's Books for the said Town of Rogers for the year 1947, containing a list of all Real Estate that has become subject to taxation since the Assessment of May 1, 1946, so far as the same have come to my knowledge from any source, and I hereby direct you to assess all Personal Property, and to make such changes in Real Estate as are required in the odd-numbered year, and make return thereof to me as required by the law prescribing your duties hereto annexed.

A form of the return to be signed by you is appended in this book.

County Auditor.

Extracts from Laws Relating to the Listing of Personal Property.

(Section Numbers Refer to Minnesota Statutes 1945)

Sec. 272.01. PROPERTY SUBJECT TO TAXATION. All real and personal property in this state, and all personal property of persons residing therein, * * * is taxable, except such as is by law exempt from taxation.

WHEN LISTED AND ASSESSED

Sec. 272.01 * * * Personal Property shall be listed and assessed annually with reference to its value on May 1, and if acquired on that day, shall be listed by or for the persons acquiring it.

Sec. 272.22. By whom listed. Personal Property shall be listed in the manner following:

1. Every person of full age and sound mind, being a resident of this state, shall list all of his *** personal property.

2. He shall also list separately, and in the name of his principal, all money and other personal property owned, held, or otherwise controlled by him, as agent or trustee.

3. The property of a minor, child or insane person shall be listed by his guardian, or by the person having such property in charge.

4. The property of a person for whose benefit it is held in trust, by the trustee of the estate of a deceased person, by the executor or administrator.

5. The property of a corporation whose assets are in the hands of a receiver, by such receiver.

6. The property of a body politic or corporate, by the proper agent or officer thereof.

7. The property of a firm or company, by a partner or agent thereof.

8. The property of manufacturers and others in the hands of an agent, by such agent in the name of his principal, as merchandise.

Sec. 272.26. Where listed. Except as otherwise in this chapter provided, personal property shall be listed and assessed in the county, town, or district where owner, agent or trustee resides.

Sec. 272.27. Certain personal property; where listed. All household goods and furniture, including clocks, musical instruments, sewing machines, wearing apparel of members of the family, and other personal property used or held for use exclusively for domestic purposes, or for the furnishing or equipment of the family residence, shall be listed and assessed in the district where the same is usually kept.

Sec. 272.29. Merchants and manufacturers. The personal property pertaining to the business of a merchant or of a manufacturer shall be listed in the town or district where his business is carried on ***

Sec. 272.30. Farm property of non-resident. When the owner of livestock or other personal property connected with a farm does not reside thereon, the same shall be listed and assessed in the town or district where such farm is situated, if such farm is situated in several towns or districts, it shall be listed and assessed in the town or district in which the principal place of business of such farm is located.

Sec. 272.32. Elevators, etc., on railroad. All elevators and warehouses, with the machinery and fixtures therein, situated upon the land of any railroad company which are not in good faith owned, operated and exclusively controlled by such company, shall be listed and assessed as personal property in the town or district where situated.

Sec. 272.33. Pipeline companies. Personal property of *** gas, gasoline, or other petroleum products *** shall be listed and assessed in the county, town, or district where the same is usually kept.

Sec. 272.36. Personal property of electric light and power companies in cities and villages. Personal property of electric light and power companies having their plants in any city, village, or borough in this state shall be listed and assessed where situated **

Sec. 272.37. Personal property of electric light and power companies outside of cities and villages. Personal property other than personal property lying inside of the corporate limits of any city of the first class, of electric light and power companies, or other individuals and partnerships engaged in electric power, heating and lighting, and of any municipal corporations of villages, cities, and boroughs, shall be listed with and assessed by the commissioner of taxation in the county where situated.

Sec. 272.23. Merchants; Consignees. Every merchant required to list his property shall state also the value of his property pertaining to his business as a merchant, the product of this state, nor the tax for taxation any property consigned to him from any other place for the sole purpose of being stored or forwarded, if he has no interest in such property, and derives no profit from the sale.

Sec. 272.24. Manufacturers. Every manufacturer required to list his property shall state also the value of all articles produced, received, or otherwise held for manufacturing, consolidating, fortifying or in part, in any process of manufacturing, consolidating, fortifying or preparing for market, and every person owning a manufacturing establishment of any kind shall list, as part of his manufacturer's stock, the value of all engines, machinery, tools, and implements used or designed to be used in any manufacturing process, except such fixtures as have been considered real property.

Sec. 272.44. Estates of decedents. The personal property of the estate of a deceased person shall be listed and assessed at the place of his residence at the time of his death.

Sec. 272.45. Persons under Guardianship. The personal property of a minor under guardianship shall be listed and assessed where the guardian resides and of every other person under guardianship, where the ward resides.

Sec. 272.46. Assignees and receivers. Personal property in the hands of an assignee or receiver shall be listed and assessed at the place of taking possession by such assignee.

Sec. 272.47. Property moved between May and July. The owner of personal property removing from one county, town, or district to another between May 1 and July 1, shall be assessed in either in which he is first entitled upon it, the assessor, a person having lists this year, and the other, between said dates shall list the property owned by him on May 1 of the same year in the county, town, or district in which he resides, unless he shall make it appear to the assessor that he is entitled for the use of the current year on the property in another state.

Sec. 272.48. Where listed in case of doubt. In case of doubt as to the proper place of listing personal property or where it cannot be listed in the place where it is situated, if it covers places in the same county, the place for listing and assessing shall be determined by county board of equalization; and if between different counties, or places in different counties, by the Commissioner of Taxation.

Sec. 272.25. Lists to be verified. Every person required to list property for taxation shall make and subscribe an oath endorsed upon blanks furnished by him, a verified statement of all personal property owned by him on the first day of the current year. He shall also separately state under his control which *** he is required to list for taxation as agent or attorney, guardian, parent, trustee, executor, administrator, receiver, accounting officer, partner, factor, or in any other capacity ***.

Sec. 272.65. Examination under oath. Whenever the assessor shall be of the opinion that any person listing property for himself, or for any other person, company, or corporation, has not made a full and true statement of the amount of the property he is required to make, with its regard to the amount of the property he is required to list, and, if such person shall refuse to make full disclosure under oath, the assessor shall make an estimate and assessment of the principal according to his best judgment and information.

Sec. 272.66. Failure to obtain list. In case of failure to obtain a statement of personal property, the Assessor shall ascertain the amount of value of such property, and assess the same at such amount as he believes to be the true value thereof. When assessed he shall sign and deliver to the person assessed a copy of the statement showing the valuation of the property assessed.

Sec. 273.20. Assessor may enter buildings, etc. Any officer authorized by the county board of equalization may, when necessary, in the proper performance of his duties, enter any dwelling house, building, or structure, and view the same and the property therein.

Sec. 620.05. False statement regarding taxes. Every person who, in making any statement, oath or affidavit imposing or reducing or authorized by law to be made as a verified statement, shall knowingly make a false statement, or who knowingly make any statement as to any material matter which he knows to be false, shall be guilty of a gross misdemeanor.

Sec. 273.13. Classification of property—Subdivision 1. How classified. All real and personal property subject to a general property tax shall be classified for purposes of taxation as provided by this section.

Subdivision 2. Class 1. Iron ore whether mined or unmined shall constitute Class one and shall be valued and assessed at fifty (50) per cent of its true and full value. If unmined, it shall be assessed with and as a part of the real estate. Forty (40) per cent of but at the rate otherwise fixed on the taxable iron ore shall be paid to the state treasurer as royalty on iron ore shipped subsequent to August 1 of calendar year and prior to the next succeeding May 1, and which contains phosphorus in excess of .150 per cent, dried analysis, or which is classified by the iron ore trade as Bessemer, or (b) gulfforce, Mesabi Bessemer, or Mesabi non-Bessemer, or (c) any ore mined by open hydraulic process, or any ore which, with good engineering and economic practice, requires concentration, other than Bessemer ore or ore which is to be made into suitable for commercial blast furnace use, and which is so concentrated and placed in stockpile subsequent to August 1 of a calendar year and prior to the next succeeding May 1, shall be valued and assessed at the rate fixed and assessed to the taxing district where mined at the same amount per ton as it would be assessed if still unmined, and thereafter such ore in stockpile shall be valued and assessed as mined iron ore, as otherwise provided by law. The real estate on which iron ore is located shall be valued and assessed separately and assessed in accordance with the provisions of classes three, three (a) and three (b) of this section. In assessing any tract or lot of real estate in which iron ore is known to exist, the assessable value of the ore exclusive of the land in which it is located, and the assessable value of the land exclusive of the ore shall be determined and set down separately and the aggregate of the two shall be assessed against the land.

Class 1a. All direct products of the Mesabi and open hearth furnaces, and all products of other furnaces produced and are not further processed, shall constitute class 1a and shall be valued and assessed at 15 per cent of the full and true value thereof.

Subdivision 3. Class 2. All household goods and furniture, including clocks, musical instruments, sewing machines, wearing apparel of members of the family, and other personal property used or held for use exclusively for personal and domestic purposes, or for the furnishing or equipment of the family residence, shall constitute class two and shall be valued and assessed at 25 per cent of the full and true value thereof.

Subdivision 4. Class 3. All agricultural products, except as provided by class three "a" and class three "d," stocks of merchandise of all persons, firms, associations, or corporations, all manufactured and unmanufactured articles, all tools, implements and machinery, whether fixtures or otherwise, except as provided by class three "a" and all real estate, which is used in glassetter and devoted or adaptable to rural but not necessarily agricultural use, except as provided by class three "d" and all livestock, shall constitute class three and shall be valued and assessed at 40 per cent of the full and true value thereof.

Subdivision 5. Class 3a. All agricultural products in the hands of the producer shall constitute class three "a" and shall be valued and assessed at 50 per cent of full and true value thereof.

* * *

Subdivision 8. Class 3d. Livestock, poultry, all horses, mules, and asses used exclusively for agricultural purposes, all agricultural tools, implements and machinery used by the owner in any agricultural pursuit shall constitute class three "d" and shall be valued and assessed at 20 per cent of the full and true value thereof.

Subdivision 9. Class 4. All property not included in the preceding classes shall constitute class four and shall be valued and assessed at forty (40) per cent of the full and true value thereof.

Section 273.03, Minnesota Statutes 1945. Assessment; Mode. The county auditor shall annually provide the necessary assessment books and blanks at the expense of the county, for and to correspond with each assessment district. He shall make out, in the real property assessment book, complete lists of all lands or lots subject to taxation, showing the names of the owners, if to him known, and, if unknown so stated opposite each tract or lot, the number of acres, and the lots or parts of lots or blocks, included in each description of property. * * *

The assessors shall meet at the office of the county auditor *on a day to be fixed by the Commissioner of Taxation* for the purpose of receiving instructions as to their duties under the laws of the state. * * *

INDEX TO SECTIONS

SECTION	PAGE
Sec. 1	
" 2	
" 3	
" 4	
" 5	
" 6	
" 7	
" 8	
" 9	
" 10	
" 11	
" 12	
" 13	
" 14	
" 15	
" 16	
" 17	
" 18	
" 19	
" 20	
" 21	
" 22	
" 23	
" 24	
" 25	
" 26	
" 27	
" 28	
" 29	
" 30	
" 31	
" 32	
" 33	
" 34	
" 35	
" 36	

For Convenience of Auditor in Showing Boundaries of School Districts

Township No. 142 *Range No.* 27 *Mer. P. M.*

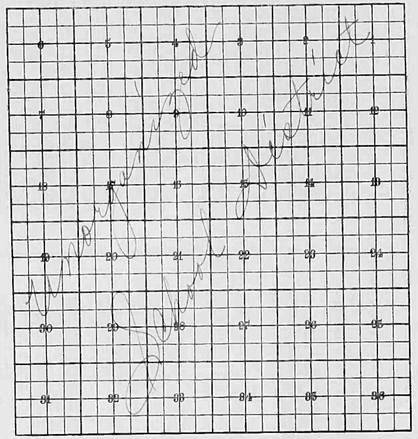

Returns Showing Grain Received in or Handled by Elevators, Warehouses and Mills in the ..... of ..... in the County of ..... for the Year Ending May 1, 1947.

NAMES OF OWNERS	ADDRESS	Bushels of Wheat	Bushels of Soy Beans	Bushels of Flax	Total No. of Bushels of Wheat, Soy Beans and Flax	★ Tax of ½ Mill per Bushel Dollars	Cts.	Bushels of Corn	Bushels of Barley	Bushels of Rye	Bushels of Oats	Bushels of Buckwheat	Bushels of all Other Grains	Total No. Bushels Corn, Barley, Rye, Oats, Buckwheat and all Other Grains	★ Tax of ½ Mill Per Bushel Dollars	Cts.	★ Total Tax Dollars	Cts.	REMARKS

Note ★ Assessors will not fill these Columns

List of Lands in the Town of Rogers, County of Cass, Minn., for the Year 1947, Which have Become Homesteads or Ceased to be Homesteads

SINCE THE LAST REAL ESTATE ASSESSMENT DATE

Form 214 Miller-Davis Company, Minneapolis. State Form No. 67

LANDS BECOMING HOMESTEADS										LANDS CEASING TO BE HOMESTEADS									
NAME OF OWNER	School District	DESCRIPTION OF PROPERTY		Sec. or Lot	Town or Block	Range	Number of Acres of Land			NAME OF OWNER	School District	DESCRIPTION OF PROPERTY		Sec. or Lot	Town or Block	Range	Number of Acres of Land		
		SUBDIVISION					Acres	100ths				SUBDIVISION					Acres	100ths	
H. F. Anderson	UN	All of S 3/2 of SW 7 lying E of Crow Wing River	Westerly of Crow Wing River	27	142	27	3		✓	Julius Brackenrieg	UN		Lot 1	27	142	27	58		✓
										Mrs. Alfred Anderson	UN	N.E. 1/4 of N.E. 1/4	Lot 2	6	142	27	38	90	✓
										" "	UN	S.W. 1/4 of N.E. 1/4		6	142	27	40		✓
										Frank A. Pat Olsen	UN	S.W. 1/4 of N.E. 1/4		7	142	27	40		✓
										Harvey & Beulah Hinshaw	UN	S.W. 1/4 of N.E. 1/4		8	142	27	40		✓
										" "	UN	N.E. 1/4 of N.W. 1/4		8	142	27	40		✓
										" "	UN	S.E. 1/4 of N.W. 1/4		8	142	27	40		✓
										" "	UN	E 1/2 of S.W. 1/4 of N.W. 1/4		5	142	27	20		✓
										" "	UN	S.W. 1/4 of S.W. 1/4		5	142	27	40		✓
										" "	UN	N.W. 1/4 of N.W. 1/4		8	142	27	40		✓

List of Lands in the ..... of ....., County of ....., Minn., for the Year 19....., Which have Become Homesteads or Ceased to be Homesteads

SINCE THE LAST REAL ESTATE ASSESSMENT DATE

Form 214 Miller-Davis Company, Minneapolis. State Form No. 67

LANDS BECOMING HOMESTEADS										LANDS CEASING TO BE HOMESTEADS									
NAME OF OWNER	School District	DESCRIPTION OF PROPERTY		Sec. or Lot	Town or Block	Range	Number of Acres of Land			NAME OF OWNER	School District	DESCRIPTION OF PROPERTY		Sec. or Lot	Town or Block	Range	Number of Acres of Land		
		SUBDIVISION					Acres	100ths				SUBDIVISION					Acres	100ths	

List of Lands in the Town of Rogers, County of Cass, Minn., for the Year 1947, Which have Become Homesteads or Ceased to be Homesteads

SINCE THE LAST REAL ESTATE ASSESSMENT DATE

Form 314 Miller-Davis Company, Minneapolis. State Form No. 62

LANDS BECOMING HOMESTEADS								LANDS CEASING TO BE HOMESTEADS							
NAME OF OWNER	School District	DESCRIPTION OF PROPERTY		Sec. or Lot	Town or Block	Range	Number of Acres of Land	NAME OF OWNER	School District	DESCRIPTION OF PROPERTY		Sec. or Lot	Town or Block	Range	Number of Acres of Land
		SUBDIVISION					Acres 100ths			SUBDIVISION					Acres 100ths

INCREASE OR DECREASE in Value of Property Heretofore Assessed, by the Erection or Destruction of Buildings or Structures Thereon

Platted Property Assessed at 40 Per Cent of True and Full Value. (Homesteads up to $4,000 True and Full Value 25 Per Cent.)

Unplatted Property Assessed at 33⅓ Per Cent of True and Full Value. (Homesteads up to $4,000 True and Full Value 20 Per Cent.)

FORM 3 Miller-Davis Company, Minneapolis.

NAMES OF PROPERTY OWNERS	DESCRIPTION	Sec. or Lot	Town or Block	Rng.	True and Full Value of Structures worth more than $100 each Dollars	KIND OF STRUCTURES	Assessed Value of Additional Structures Dollars	Reduction of Assessed Value on Account of Improvements or Otherwise Dollars
Julius & Genevieve Breitbarth	Lot 4	22	142	27	100	1 Cabin	33 ✓	
Alfred H. Kiese	Lot 2	20	142	27	200	1 Dwg. Hall	67 ✓	
Theo & Mathilda Blume	Lot 3	17	142	27	100	1 Cabin	33 ✓	
H. F. Anderson		27	142	27	150	2 Cabins	50 ✓	
Joseph R. Cessack	Lots 5	18	142	27	150	2 Cabins	50 ✓	

INCREASE OR DECREASE in Value of Property Heretofore Assessed, by the Erection or Destruction of Buildings or Structures Thereon

FORM 5 MINNESOTA TAX COMMISSION, ST. PAUL, MINN.

Platted Property Assessed at 40 Per Cent of True and Full Value.
(Homesteads up to $4,000 True and Full Value 25 Per Cent.)

Unplatted Property Assessed at 33⅓ Per Cent of True and Full Value.
(Homesteads up to $4,000 True and Full Value 20 Per Cent.)

NAMES OF PROPERTY OWNERS	DESCRIPTION: Section or Lot	Town or Block	Rng.	True and Full Value of Structures Erected Since Last Entry each — Dollars	KIND OF STRUCTURES	Assessed Value of Additional Structures — Dollars	Reduction of Assessed Value on Account of Loss occasioned by Fire, Flood or otherwise — Dollars

REAL PROPERTY BECOMING SUBJECT TO TAXATION SINCE THE LAST PREVIOUS ASSESSMENT OR OMITTED FROM ASSESSMENT ROLLS THE PREVIOUS YEARS.

Assessment of Taxable Real Property in the Twp. of Rogers, County of Lake, Minn., for the Year 1947.

Form 116 MINNESOTA TAX COMMISSION, ST. PAUL, MINN.

	NAME OF OWNER	School District	DESCRIPTION OF PROPERTY: SUBDIVISION	Sec. or Lot	Twp. or Block	Rng.	Number of Acres of Land (Acres / 100ths)	Indicates Homestead Tax or No	Indicates Agricultural Tax or No	BY WHOM VALUED	TRUE AND FULL VALUATIONS: LAND Exclusive of Structures and Improvements — Dollars	BUILDINGS and Other Structures — Dollars	MACHINERY Permanently Attached to Real Estate — Dollars	TOTAL True and Full Value — Dollars	ASSESSED VALUATIONS: RURAL: Homestead Up to $4,000 20% — Dollars	RURAL: Over $4,000 and Non-Homestead 33⅓% — Dollars	ALL OTHER: Homestead Up to $4,000 25% — Dollars	ALL OTHER: Over $4,000 and Non-Homestead 40% — Dollars	MACHINERY Permanently Attached to Real Estate 33⅓% — Dollars	TOTAL ASSESSED VALUE — Dollars	FINAL EQUALIZED VALUE — Dollars	
	Reinhold & Emma Lange		Lot 2	28	139	27	26			State												
										County												
										Local												
1										Assessor	150			150		60					✓	1
	"	"	Sto's of NE¼ lies to U.S.				30.07			State												
										County												
										Local												
2										Assessor	150			150		50					✓	2
										State												
										County												
										Local												
3										Assessor												3
										State												
										County												
										Local												
4										Assessor												4
										State												
										County												
										Local												
5										Assessor												5
										State												
										County												
										Local												
6										Assessor												6
										State												
										County												
										Local												
7										Assessor												7
										State												
										County												
										Local												
8										Assessor												8
										State												
										County												
										Local												
										Assessor												

Total Value as Equalized by State / County / Local

Total Value as Assessed by Assessor

Assessment of

Form 116 STAR-DATE COMPANY, MINNEAPOLIS

NAME OF OWNER

1

2

3

4

5

6

7

8

Treasurer's Office, Cass County, Minnesota

RECEIVED ~~on the first Monday~~ (being the 5th day) of January, *A. D. 1948*, of L. C. Peterson *Auditor of said County, Minnesota.* ~~The Tax List~~ *of all Taxable Real and Personal Property in the* Town *of* Rogers *in said County, for the year A. D. 1947, as specified above and amounting to* ..... 100 *Dollars.*

Paul A. Jewell
County Treasurer.

JAN - 3 1949 194

Office of ~~County~~ Treasurer, Cass County, Minnesota

To L. C. Peterson ~~, County Auditor:~~

~~Sir:~~ I herewith return to you the Tax List for the Town *of* Rogers *in said County for the year 1947, heretofore received from you; I certify that I have compared the same with the duplicate receipts in your office, and have written opposite the amount of each tax so receipted the words "First Quarter Paid", "Second Quarter Paid", "Third Quarter Paid" or "Paid in full" as the case may be, and the number of my receipt given in discharge of said tax, and each tract or lot of real property against which the taxes remain unpaid for delinquent for said year.*

Yours respectfully,

Paul A. Jewell
County Treasurer.

Auditor's Office, Cass County, Minnesota

I, ... *Auditor of said County, and State of Minnesota, do hereby certify that the following is a correct list of the Taxes levied on the Real and Personal Property in the* ..... *of* ..... *for the year 1947.*

WITNESS my hand and official seal, the ..... *day of* ..... *1948.*

(SEAL) ..... *County Auditor.*

Auditor's Office, Cass County, Minnesota

..... 194

I hereby certify that on the first Monday in January 1949, I received of ..... *County Treasurer, the Tax list of the* ..... *of* ..... *in said County for the year 1947; that I have compared the said list with the Statements receipted for by said Treasurer, which are on file in my office, and that each tract or lot of real property therein against which the taxes, or any part thereof, remains unpaid are delinquent for said year.*

(SEAL) ..... *County Auditor.*

Assessment of

Form 316 BLISS-DAVIS COMPANY, MINNEAPOLIS

NAME OF OWNER

TABULAR SCHEDULE OF VALUATIONS,

LEVIED IN THE Township OF Pogue

School District No.	Valuation by School Districts: Dollars	Dollars	Value of Lands other than Town Lots including Structures	Town and City Lots including Structures thereon	Personal Property	Total Value of all Property except Money and Credits	Rate of State Taxes: State Rev.	State Sch'l	Tchr. Ins.	State Debt	Total Rate of State Tax	Rate of County Taxes: Rev.	R. & B.	Wel-fare	Bonds and Int.			Total Rate of County Tax	Rate of Town Taxes: Rev.	R. & B.	Drag Tax	State Loan				Total Rate of Town Tax
		Dollars	Dollars	Dollars	Dollars	Dollars	Mills	Mills	Mills	Mills	Mills	Mills	Mills	Mills	Mills	Mills	Mills	Mills	Mills	Mills	Mills	Mills	Mills	Mills	Mills	Mills
1	Un		6746	2748	1866	11.360					3.02	22.	7.2	48.	18.			95.2	8.8	15.	1.		5.	5.		34.8
2											14.407 / 7.09															
3			Rural	Urban	P. P.	Total																				
			9494	—	1866	11.360																				
4	Val. R.E. 14. / P.P. 14	2192 / 7302 / 1866																								
5		11,360																								
6																										
7																										
8																										

RATES AND TAXES

COUNTY OF CASS, STATE OF MINNEAPOLIS

	Rate of School Taxes: Local 1 Mill	Special	~~Sinking Fund Loan~~ Def.	Transp.	C.O.	B.&S.	Total Rate of Sch'l Tax	Total Rate of all Taxes	Taxes Levied: Local 1 Mill	Local 1 Mill: Special	Dft.	Transp.	C.O.	Brd.	Total School Taxes	All Other Taxes: Funds	Rate	Amounts
	Mills	Mills	Mills	Mills	Mills	Mills	Mills	Mills										
R.	1.	15.	15.	1.8	5.	27.1	64.9	197.92	675	10119	10119	1214	3373	13282	43782	State Revenue,		3760
Nu	1.	30.	15.	1.8	5.	27.1	79.9	222.07	461	13842	6921	830	2307	12504	36865	State School,		3447
																Teachers Insurance,		
																State Debt—Non-Homestead,		
																State Debt—Homestead,		7207
																County Revenue,		24992
																County Road and Bridge,		8179
									1136	23961	17040	2044	5680	30786	80647	County Welfare,		54528
																Bonds and Interest		20493 / 108147
																Town Revenue,		9997
																Town Road and Bridge,		17040
																Town Drag,		1136
																Town State Loan,		
																Fire		5680
																Telephone		5680 / 345.33
																School Local 1 Mill,		1136
																School Special,		23961
																School State Loan,		17040
																Dft.		2044
																Transp.		5680
																C.O.		30786
																B.&S.		80647
																		235534
																		R.E. 195036
																		P.P. 40498
																		235534

Total Levy, $ 235.55

Total Number of deres 34

State of Minnesota, } ss
COUNTY OF CASS

I, J. C. Pierson Auditor of said County and State aforesaid, do hereby certify that the foregoing is a true and correct Schedule, showing the valuation of all the taxable property, in the Twp of Pogue in said County, the several rates of Taxation and State of the of several Tax Funds levied thereon for the year A. D. 1947

Witness my hand and official seal, this 16 day of Dec A. D. 1947

J. C. Pierson
Co. Auditor

SEAL

Assessment Roll and Tax List of Real Property in the Town of Rogers, Cass County, Minnesota, for Taxes for the Year 1947.

Form 4 CD multi-page contact, minneapolis

	IN WHOSE NAME ASSESSED	TO WHOM TRANSFERRED	DESCRIPTION OF PROPERTY: SUBDIVISION	Section or Lot	Town of Block	Range	Number of Acres of Land: Acres	Mills	No. School District	Indicate Homestead Yes or No	Indicate Agricultural Total Tax or No	TRUE AND FULL VALUATIONS: LAND Exclusive of Structures and Improvements (Dollars)	BUILDINGS and Other Structures (Dollars)	MACHINERY Permanently Attached to Real Estate (Dollars)	TOTAL True and Full Value (Dollars)	ASSESSED VALUATIONS: RURAL: Homestead Up to $4,000 20% (Dollars)	RURAL: Over $4,000 and Non-Homestead 33⅓% (Dollars)	ALL OTHER: Homestead Up to $4,000 25% (Dollars)	ALL OTHER: Over $4,000 and Non-Homestead 40% (Dollars)	MACHINERY Permanently Attached to Real Estate 33⅓% (Dollars)	TOTAL ASSESSED VALUE (Dollars)	Total Assessed Valuation Equalized by the Board of Review (Dollars)	FINAL EQUALIZED VALUE (Dollars)
	U. S. of America		1 ~~NE¼ of NE¼~~ Lot 1	4	142	27			Un														
	U. S. of America		2 ~~NW¼ of NE¼~~ " 2																				
			3 ~~SW¼ of NE¼~~																				
	U. S. of America		4 ~~SE¼ of NE¼~~ " 10																				
			5																				
	U. S. of America		6 ~~NE¼ of NW¼~~ " 3																				
	U. S. of America		7 ~~NW¼ of NW¼~~ " 4																				
	U. S. of America		8 SW¼ of NW¼																				
	U. S. of America		9 ~~SE¼ of NW¼~~ " 5																				
			10																				
	U. S. of America		11 ~~NE¼ of SW¼~~ " 6																				
	U. S. of America		12 NW¼ of SW¼																				
	U. S. of America		13 SW¼ of SW¼																				
	U. S. of America		14 SE¼ of SW¼																				
			15																				
	U. S. of America		16 ~~NE¼ of SE¼~~ " 9																				
	U. S. of America		17 ~~NW¼ of SE¼~~ " 7																				
			18 SW¼ of SE¼																				
	H. L. Company	State of Minnesota	19 ~~SE¼ of SE¼~~ " 8				40.75																
			20																				
							40.75																

	SOLD FOR TAXES	VALUATIONS BY SCHOOL DISTRICTS AS EQUALIZED BY DEPARTMENT OF TAXATION: District No. ..... Rate ..... Mills (Dollars)	District No. ..... Rate ..... Mills (Dollars)	District No. ..... Rate ..... Mills (Dollars)	District No. ..... Rate ..... Mills (Dollars)	District No. ..... Rate ..... Mills (Dollars)	District No. ..... Rate ..... Mills (Dollars)	Tax Including State Homestead ..... Mills ($ cts.)	State Tax on Non-Homestead ..... Mills ($ cts.)	SPECIAL TAXES ($ cts.)	TOTAL TAXES ($ cts.)		PAID	WHEN PAID: Month Day Year	Number of Receipt	March Settlement 1948 ($ cts.)	June Settlement 1948 ($ cts.)	Penalty ($ cts.)	November Settlement 1948 ($ cts.)	Penalty ($ cts.)	Collections to First Monday in January 1949 ($ cts.)	Penalty ($ cts.)	Delinquent on First Monday in January 1949 ($ cts.)	Total Delinquent Tax and Penalty ($ cts.)	REMARKS
1												1													
2												2													
3												3													
4												4													
5												5													
6												6													
7												7													
8												8													
9												9													
10												10													
11												11													
12												12													
13												13													
14												14													
15												15													
16												16													
17												17													
18												18													
19												19													
20												20													

Assessment Roll and Tax List of Real Property in the Town of Rogers, Cass County, Minnesota, for Taxes for the Year 1947.

Form 4-AD

	In Whose Name Assessed	To Whom Transferred	Description of Property: Subdivision	Sec. or Lot	Town or Block	Rng.	Number of Acres of Land: Acres	100ths	No. School District	Indicate Agricultural Tax by Ag.	Indicate Agricultural Tax by No.	True and Full Valuations: Land Exclusive of Structures and Improvements (Dollars)	Buildings and Other Structures (Dollars)	Machinery Permanently Attached to Real Estate (Dollars)	Total True and Full Value (Dollars)	Assessed Valuations: Rural: Homestead Up to $4,000 20% (Dollars)	Rural: Over $4,000 and Non-Homestead 33⅓% (Dollars)	All Other: Homestead Up to $4,000 25% (Dollars)	All Other: Over $4,000 and Non-Homestead 40% (Dollars)	Machinery Permanently Attached to Real Estate 33⅓% (Dollars)	Total Assessed Value (Dollars)	Total Assessed Value as Equalized by the Board of Review (Dollars)	Final Equalized Value (Dollars)
1	U. S. of America		~~NE¼ of NE¼~~ Lot 1	2	142	27			Um														
2	State of Minnesota		~~NW¼ of NE¼~~ " 2																				
3	State of Minnesota		SW¼ of NE¼																				
4	U. S. of America		SE¼ of NE¼																				
5																							
6	Richard Wagner		~~NE¼ of NW¼~~ " 3				38.07																
7	State of Minnesota		~~NW¼ of NW¼~~ " 4																				
8	U. S. of America		SW¼ of NW¼																				
9	U. S. of America		SE¼ of NW¼																				
10																							
11	U. S. of America		NE¼ of SW¼																				
12	State of Minnesota		NW¼ of SW¼																				
13	U. S. of America		SW¼ of SW¼																				
14	U. S. of America		SE¼ of SW¼																				
15																							
16	U. S. of America		NE¼ of SE¼																				
17	U. S. of America		NW¼ of SE¼																				
18	U. S. of America		SW¼ of SE¼																				
19	U. S. of America		SE¼ of SE¼																				
20																							
							38.07																

Valuations by School Districts as Equalized by Department of Taxation: Town Fund

	Sold for Taxes	District No. ..... Rate ..... Mills	Town Fund District No. ..... Rate 77.85 Mills	District No. ..... Rate ..... Mills	District No. ..... Rate ..... Mills	District No. ..... Rate ..... Mills	District No. ..... Rate ..... Mills	Tax including State Homestead ..... Mills	State Tax on Non-Homestead 4.07 Mills	Special Taxes	Total Taxes		Paid	When Paid: Month Day Year	Number of Receipt	March Settlement 1948	June Settlement 1948	Penalty	November Settlement 1948	Penalty	Collections to 31st Monday in January 1949	Penalty	Delinquent on 1st Monday in January 1949	Total Delinquent Tax and Penalty	Remarks
		Dollars	Dollars	Dollars	Dollars	Dollars	Dollars	$ cts.	$ cts.	$ cts.	$ cts.					$ cts.	$ cts.	$ cts.	$ cts.	$ cts.	$ cts.	$ cts.	$ cts.	$ cts.	
1												1													
2												2													
3												3													
4												4													
5												5													
6			31					6.14	14		6.28	6	PAID IN FULL	JUN 4 1948	6887		6.28								
7												7													
8												8													
9												9													
10												10													
11												11													
12												12													
13												13													
14												14													
15												15													
16												16													
17												17													
18												18													
19												19													
20												20													
			31					6.14	14		6.28														

Assessment Roll and Tax List of Real Property in the Town of Rogers, Cass County, Minnesota, for Taxes for the Year 1947.

Form 4 CD

	In Whose Name Assessed	To Whom Transferred	Description of Property: Subdivision	Sec. or Lot	Town or Block	Rng.	Number of Acres of Land: Acres	100ths	No. School District	Indicate Homestead by Yes or No	Indicate Agricultural Land by Yes or No	True and Full Valuations: Land Exclusive of Structures and Improvements (Dollars)	Buildings and Other Structures (Dollars)	Machinery Permanently Attached to Real Estate (Dollars)	Total True and Full Value (Dollars)	Assessed Valuations, Rural: Homestead Up to $4,000 20% (Dollars)	Rural: Over $4,000 and Non-Homestead 33⅓% (Dollars)	All Other: Homestead Up to $4,000 25% (Dollars)	All Other: Over $4,000 and Non-Homestead 40% (Dollars)	Machinery Permanently Attached to Real Estate 33⅓% (Dollars)	Total Assessed Value (Dollars)	Total Assessed Value as Equalized by the Board of Review (Dollars)	Final Equalized Value (Dollars)
1	U. S. of America		~~NE¼ of NE¼~~ Lot 1	2	142	29			Un														
2	U. S. of America		~~NW¼ of NE¼~~ " 2																				
3	U. S. of America		SW¼ of NE¼																				
4	U. S. of America		SE¼ of NE¼																				
5																							
6	U. S. of America		~~NE¼ of NW¼~~ " 3																				
7	U. S. of America		~~NW¼ of NW¼~~ " 4																				
8	U. S. of America		SW¼ of NW¼ less Ry Rt Way																				
9	U. S. of America		SE¼ of NW¼																				
10																							
11	U. S. of America		NE¼ of SW¼ less Ry Rt Way																				
12	U. S. of America		NW¼ of SW¼																				
13	U. S. of America		SW¼ of SW¼																				
14	U. S. of America		SE¼ of SW¼																				
15																							
16	U. S. of America		NE¼ of SE¼																				
17	U. S. of America		NW¼ of SE¼																				
18	U. S. of America		SW¼ of SE¼ less Ry Rt Way																				
19	U. S. of America		SE¼ of SE¼																				
20																							

	Sold for Taxes	Valuations by School Districts as Equalized by Department of Taxation: District No. ..... Rate ..... Mills (Dollars)	District No. ..... Rate ..... Mills (Dollars)	District No. ..... Rate ..... Mills (Dollars)	District No. ..... Rate ..... Mills (Dollars)	District No. ..... Rate ..... Mills (Dollars)	District No. ..... Rate ..... Mills (Dollars)	Tax Including State Homestead ..... Mills ($ cts.)	State Tax on Non-Homestead ..... Mills ($ cts.)	Special Taxes ($ cts.)	Total Taxes ($ cts.)		Paid	When Paid: Month Day Year	Number of Receipt	March Settlement 1948 ($ cts.)	June Settlement 1948 ($ cts.)	Penalty ($ cts.)	November Settlement 1948 ($ cts.)	Penalty ($ cts.)	Collections to First Monday in January 1949 ($ cts.)	Penalty ($ cts.)	Delinquent on First Monday in January 1949 ($ cts.)	Total Delinquent Tax and Penalty ($ cts.)	Remarks
1												1													
2												2													
3												3													
4												4													
5												5													
6												6													
7												7													
8												8													
9												9													
10												10													
11												11													
12												12													
13												13													
14												14													
15												15													
16												16													
17												17													
18												18													
19												19													
20												20													

Assessment Roll and Tax List of Real Property in the Town of Rogers, Cass County, Minnesota, for Taxes for the Year 1947.

Form 4 C.D. ALLEN-DAVIS COMPANY, MINNEAPOLIS

	Name Assessed	To Whom Transferred	Description of Property: Subdivision	Sec. or Lot	Town or Block	Rng.	Number of Acres of Land: Acres	Mills	No. School District	Indicate Homestead by Sa	Indicate Agricultural Tax or Sa	True and Full Valuations: Land Exclusive of Structures and Improvements (Dollars)	Buildings and Other Structures (Dollars)	Machinery Permanently Attached to Real Estate (Dollars)	Total True and Full Value (Dollars)	Assessed Valuations: Rural: Homestead Up to $4,000 20% (Dollars)	Rural: Over $4,000 and Non-Homestead 33⅓% (Dollars)	All Other: Homestead Up to $4,000 25% (Dollars)	All Other: Over $4,000 and Non-Homestead 40% (Dollars)	Machinery Permanently Attached to Real Estate 33⅓% (Dollars)	Total Assessed Value (Dollars)	Total Assessed Value as Equalized by the Board of Review (Dollars)	Final Equalized Value (Dollars)
1	U. S. of America		Lot 1 less S. of Ry ~~NE¼ of NE¼~~	4	142	27			Non														
2	U. S. of America		Lot 2 less S. of Ry ~~NW¼ of NE¼~~																				
3	U. S. of America		SW¼ of NE¼																				
4	U. S. of America		SE¼ of NE¼ less S. of Ry																				
5																							
6	U. S. of America		~~NE¼ of NW¼~~ Lot 3																				
7	State of Minnesota		~~NW¼ of NW¼~~ Lot 4																				
8	U. S. of America		SW¼ of NW¼																				
9	U. S. of America		SE¼ of NW¼																				
10																							
11	U. S. of America		NE¼ of SW¼																				
12	U. S. of America		NW¼ of SW¼																				
13	U. S. of America		SW¼ of SW¼																				
14	U. S. of America		SE¼ of SW¼																				
15																							
16	U. S. of America		NE¼ of SE¼																				
17	U. S. of America		NW¼ of SE¼																				
18	U. S. of America		SW¼ of SE¼																				
19	U. S. of America		SE¼ of SE¼																				
20																							

Valuations by School Districts as Equalized by Department of Taxation

	Sold for Taxes	District No. Rate ... Mills (Dollars)	District No. Rate ... Mills (Dollars)	District No. Rate ... Mills (Dollars)	District No. Rate ... Mills (Dollars)	District No. Rate ... Mills (Dollars)	District No. Rate ... Mills (Dollars)	Tax including State Homestead ... Mills ($ cts.)	State Tax on Non-Homestead ... Mills ($ cts.)	Special Taxes ($ cts.)	Total Taxes ($ cts.)		Paid	When Paid: Month Day Year	Number of Receipt	March Settlement 1948 ($ cts.)	June Settlement 1948 ($ cts.)	Penalty ($ cts.)	November Settlement 1948 ($ cts.)	Penalty ($ cts.)	Collections to First Monday in January 1949 ($ cts.)	Penalty ($ cts.)	Delinquent on First Monday in January 1949 ($ cts.)	Total Delinquent Tax and Penalty ($ cts.)	Remarks
1												1														
2												2														
3												3														
4												4														
5												5														
6												6														
7												7														
8												8														
9												9														
10												10														
11												11														
12												12														
13												13														
14												14														
15												15														
16												16														
17												17														
18												18														
19												19														
20												20														

Assessment Roll and Tax List of Real Property in the Town of Rogers Cass County, Minnesota, for Taxes for the Year 1947.

Form 4 C7

	In Whose Name Assessed	To Whom Transferred	Description of Property: Subdivision	Sec. or Lot	Town or Block	Rng.	Number of Acres of Land (Acres / 100ths)	No. School District	Information Required by Law	Information Required by Law	True and Full Valuations: Land Exclusive of Structures and Improvements (Dollars)	Buildings and Other Structures (Dollars)	Machinery Permanently Attached to Real Estate (Dollars)	Total True and Full Value (Dollars)	Assessed Valuations: Rural: Homestead Up to $4,000 20% (Dollars)	Rural: Over $4,000 and Non-Homestead 33⅓% (Dollars)	All Other: Homestead Up to $4,000 25% (Dollars)	All Other: Over $4,000 and Non-Homestead 40% (Dollars)	Machinery Permanently Attached to Real Estate 33⅓% (Dollars)	Total Assessed Value (Dollars)	Total Assessed Value as Equalized by the Board of Review (Dollars)	Final Equalized Value (Dollars)
1	State of Minnesota		~~NE¼ of NE¼~~ Lot 1	5	142	27		Un														
2			NW¼ of NE¼																			
3			SW¼ of NE¼																			
4	State of Minnesota		~~SE¼ of NE¼~~ " 5																			
5																						
6	U. S. of America		~~NE¼ of NW¼~~ " 2																			
7	U. S. of America		~~NW¼ of NW¼~~ E½ of Lot 3																			
8	Harvey R. & Beulah Hinshaw		E½ of SW¼ of NW¼				20															
9	State of Minnesota		E½ of SE¼ of NW¼ & Lot 12																			
10																						
11			NE¼ of SW¼																			
12	~~Harvey R. & Beulah~~	B. Hinshaw	NW¼ of SW¼				40															
13	Harvey R. & Beulah Hinshaw		SW¼ of SW¼				40															
14			SE¼ of SW¼																			
15																						
16			NE¼ of SE¼																			
17			NW¼ of SE¼																			
18			SW¼ of SE¼																			
19			SE¼ of SE¼																			
20																						
							100															

	Sold for Taxes	Valuations in School Districts as Equalized by Department of Taxation: Township (Rogers) Rate 77.24 Mills (Dollars)	District No. Rate Mills (Dollars)	District No. Rate Mills (Dollars)	District No. Rate Mills (Dollars)	District No. Rate Mills (Dollars)	Tax including State Homestead Mills ($ cts.)	State Tax on Non-Homestead 4.7 Mills ($ cts.)	Special Taxes ($ cts.)	Total Taxes ($ cts.)		Paid	When Paid Month Day Year	Number of Receipt	March Settlement 1948 ($ cts.)	June Settlement 1948 ($ cts.)	Penalty ($ cts.)	November Settlement 1948 ($ cts.)	Penalty ($ cts.)	Collections to First Monday in January 1949 ($ cts.)	Penalty ($ cts.)	Delinquent on First Monday in January 1949 ($ cts.)	Penalty ($ cts.)	Total Delinquent Tax and Penalty ($ cts.)	Remarks
1											1														
2											2														
3											3														
4											4														
5											5														
6											6														
7											7														
8		25					4.94	.10		5.04	8	PAID IN FULL JUL 9 1948		10053		5.04									
9											9														
10											10														
11											11														
12		67					13.26	.28		13.54	12	PAID IN FULL AUG 11 1948		11155				13.54	.34						
13	SOLD FOR TAXES	83					16.42	.34		16.76	13	PAID IN FULL JUL 9 1948		10053		16.76									
14											14														
15											15														
16											16														
17											17														
18											18														
19											19														
20											20														
		175					34.62	.72		35.34															

Assessment Roll and Tax List of Real Property in the Town of Rogers Cass County, Minnesota, for Taxes for the Year 1947.

FORM 4 CD — MAR-BATE COMPANY, MINNEAPOLIS

	IN WHOSE NAME ASSESSED	TO WHOM TRANSFERRED	DESCRIPTION OF PROPERTY: SUBDIVISION	Sec. or Lot	Town or Block	Range	Number of Acres of Land: Acres	100ths	No. School District	Indicate Base used for Tax or Tax	Indicate Sub-divisions for Tax	TRUE AND FULL VALUATIONS: LAND Exclusive of Structures and Improvements	BUILDINGS and Other Structures	MACHINERY Permanently Attached to Real Estate	TOTAL True and Full Value	ASSESSED VALUATIONS: RURAL: Homestead Up to $4,000 20%	RURAL: Over $4,000 and Non-Homestead 33⅓%	ALL OTHER: Homestead Up to $4,000 25%	ALL OTHER: Over $4,000 and Non-Homestead 40%	MACHINERY Permanently Attached to Real Estate 33⅓%	TOTAL ASSESSED VALUE	Total Assessed Value as Equalized by the Board of Review	FINAL EQUALIZED VALUE
							Acres	100ths				Dollars	Dollars	Dollars	Dollars	Dollars	Dollars	Dollars	Dollars	Dollars	Dollars	Dollars	Dollars
1	Oliver Marie Erickson		NE¼ of NE¼	6	142	27			Un														
2	~~Oliver Erickson~~		~~NW¼ of NE¼~~ Lot 2				38	90															
3	Olive Marie Erickson		SW¼ of NE¼				40																
4	Geo. Erickson		SE¼ of NE¼				40																
5																							
6	Earl Sharples		~~SE¼ of NW¼~~ " 3				39	34															
7	"		~~NW¼ of NW¼~~ " 4				41	21															
8	~~State of Minnesota~~	Earl & Irene Sharples	~~SW¼ of NW¼~~ " 5																				
9	~~State of Minnesota~~ " " "		SE¼ of NW¼																				
10																							
11	~~Ida May Meyers~~ Hal Selma L. Halverson		NE¼ of SW¼				40																
12	" " "		~~NW¼ of SW¼~~ " 6				41	14															
13	Oscar Holmes		~~SW¼ of SW¼~~ " 7				40	99															
14	U. S. of America		SE¼ of SW¼																				
15																							
16	Anton Halverson		NE¼ of SE¼				40																
17	"		NW¼ of SE¼				40																
18	Leo & Nora Norwood		SW¼ of SE¼				40																
19	"		SE¼ of SE¼				40																
20																							
							481	58															

VALUATIONS BY SCHOOL DISTRICTS AS EQUALIZED BY DEPARTMENT OF TAXATION

	SOLD FOR TAXES	District No. Rate Mills	District No. Rate Mills	District No. Rate Mills	District No. Rate Mills	District No. Rate Mills	District No. Rate Mills	Tax including State Homestead 4.7 Mills	State Tax on Non-Homestead 4.7 Mills	SPECIAL TAXES	TOTAL TAXES		PAID	WHEN PAID Month Day Year	Number of Receipt	March Settlement 1948	June Settlement 1948	Penalty	November Settlement 1948	Penalty	Collections to First Monday in January 1949	Penalty	Delinquent on First Monday in January 1949	Total Delinquent Tax and Penalty	REMARKS
		Dollars	Dollars	Dollars	Dollars	Dollars	Dollar	$ cts.	$ cts.	$ cts.	$ cts.					$ cts.	$ cts.	$ cts.	$ cts.	$ cts.	$ cts.	$ cts.	$ cts.	$ cts.	
1												1													
2		67						13 6	28		1354	2	PAID IN FULL	MAY 27 1948	3681		30 30								
3		83						16 42	34		1676	3	PAID IN FULL	MAY 27 1948											
4	SOLD FOR TAXES	183						36 22	74		3696	4											3696		
5												5													
6		4 50						9 90			9 90	6	PAID IN FULL	JUL 17 1949	10588		4414								
7		4 173						34 24			34 24	7	PAID IN FULL	JUL 17 1949											
8												8													
9												9													
10												10													
11		67						12 28	26		12 54	11	PAID IN FULL	JUL 9 1948	10060		2264								
12		50						9 90	20		10 10	12	PAID IN FULL	JUL 9 1948											
13		47						8 32	18		8 50	13	PAID IN FULL	JUN 9 1948	10025		850								
14												14													
15												15													
16		4 173						34 24			34 24	16	PAID IN FULL	JUL 9 1948	10060		4414								
17		4 50						9 90			9 90	17	PAID IN FULL	JUL 9 1948											
18		67						12 28	26		12 54	18											12 54	1879	
19		133						26 32	54		26 86	19											26 86	2955	
20												20													
		446						227 28	280		226 08														
		133						2336	178																
		1128																							

Form 4 CD

Assessment Roll and Tax List of Real Property in the Town of Rogers, Cass County, Minnesota, for Taxes for the Year 1947.

	In Whose Name Assessed	To Whom Transferred	Description of Property: Subdivision	Sec. or Lot	Town or Block	Rng.	Number of Acres of Land: Acres	Mills	No. Schools Districts	Indicate Board Year or Special Tax	Indicate Agricultural Tax	True and Full Valuations: Land Exclusive of Structures and Improvements	Buildings and Other Structures	Machinery Permanently Attached to Real Estate	Total True and Full Value	Assessed Valuations: Rural: Homestead Up to $4,000 20%	Rural: Over $4,000 and Non-Homestead 33⅓%	All Other: Homestead Up to $4,000 25%	All Other: Over $4,000 and Non-Homestead 40%	Machinery Permanently Attached to Real Estate 33⅓%	Total Assessed Value	Total Assessed Value as Equalized by the Board of Review	Final Equalized Value	Remarks
							Acres	Mills				Dollars	Dollars	Dollars	Dollars	Dollars	Dollars	Dollars	Dollars	Dollars	Dollars	Dollars	Dollars	
1	Richard C. Erickson		NE¼ of NE¼	7	142	27	40		Un															
2	State of Minnesota	E½ of	NW¼ of NE¼																					
3	Frans A. Kobrosin		SW¼ of NE¼				40																	
4	State of Minnesota	N½ of	SE¼ of NE¼																					
5	State of Minnesota		S½ of NW¼ of NE¼																					
6			NE¼ of NW¼																					
7	State of Minnesota		~~NW¼ of NW¼~~ Lot 1																					
8	State of Minnesota		~~SW¼ of NW¼~~ " 2																					
9			SE¼ of NW¼																					
10	Paul George Donnell Gordon Teisberg		S½ of SE¼ of NE¼				20																	
11			NE¼ of SW¼																					
12			~~NW¼ of SW¼~~ Lot 3																					
13	U. S. of America		~~SW¼ of SW¼~~ " 4																					
14	State of Minnesota		SE¼ of SW¼																					
15																								
16	Geo. K. Lien	S½ of	NE¼ of SE¼				20																	
17			NW¼ of SE¼																					
18	State of Minnesota		SW¼ of SE¼																					
19	Claes Jakob Blomo		SE¼ of SE¼				40																	
20																								
							140																	

	Sold for Taxes	Valuations by School Districts as Equalized by Department of Taxation: District No. Rate Mills	District No. Rate Mills	District No. Rate Mills	District No. Rate Mills	District No. Rate Mills	Tax including State Homestead Mills	State Tax on Non-Homestead 4.2 Mills	Special Taxes	Total Taxes	Paid	When Paid (Month Day Year)	Number of Receipt	March Settlement 1948	June Settlement 1948	Penalty	November Settlement 1948	Penalty	Collections to First Monday in January 1949	Penalty	Delinquent on First Monday in January 1949	Total Delinquent Tax and Penalty	Remarks
		Dollars	Dollars	Dollars	Dollars	Dollars	$ cts.	$ cts.	$ cts.	$ cts.				$ cts.	$ cts.	$ cts.	$ cts.	$ cts.	$ cts.	$ cts.	$ cts.	$ cts.	
1		62					12 28	26		12 54	PAID IN FULL	MAY 18 1948	5194		12 54								
2																							
3		116					22 96	48		23 44	Balance Paid / Paid Paid	OCT 30 1948 / JUL 9 1948	12670 / 10461		12 00		11 44						~~Balance Paid~~
4																							
5																							
6																							
7																							
8																							
9																							
10		1					Omitted Property 20 added 4/1/47			20	PAID IN FULL	APR - 8 1948	4529		20								20 added 4/1/47
11																							
12																							
13																							
14																							
15																							
16	SOLD FOR TAXES	25					4 94	10		5 04											5 04		
17																							
18																							
19		H 70					13 86			13 86	PAID IN FULL	MAY 27 1948	5496		13 86								
20																							
		H 70 / 203 / 273					54 04 / 54 04	84		54 88													

Assessment Roll and Tax List of Real Property in the Town of Rogers, Cass County, Minnesota, for Taxes for the Year 1947.

	In Whose Name Assessed	To Whom Transferred	Description of Property: Subdivision	Sec. or Lot	Town or Block	Rng.	Number of Acres of Land: Acres	100ths	No. School District	Solid Reinforced Tax Bill	Individual Assessment Total Tax Bill	True and Full Valuations: Land Exclusive of Structures and Improvements (Dollars)	Buildings and Other Structures (Dollars)	Machinery Permanently Attached to Real Estate (Dollars)	Total True and Full Value (Dollars)	Assessed Valuations: Rural: Homestead Up to $4,000 20% (Dollars)	Rural: Over $4,000 and Non-Homestead 33⅓% (Dollars)	All Other: Homestead Up to $4,000 25% (Dollars)	All Other: Over $4,000 and Non-Homestead 40% (Dollars)	Machinery Permanently Attached to Real Estate 33⅓% (Dollars)	Total Assessed Value (Dollars)	Total Assessed Value as Equalized by the Board of Review (Dollars)	Final Equalized Value (Dollars)	Remarks
1	State of Minnesota		~~NE¼ of NW¼~~ Lot 1	8	142	27			Un															
2			~~NW¼ of NE¼~~ " 2																					
3	Harvey R. & Beulah Hinshaw		SW¼ of NE¼				40																	
4	Paul Roy & Donnell Jordan & Faibanks		~~SE¼ of NE¼~~ Lot 7 " 2				192					Transferred to Deities Note to be Assessed for 1948.												
5	U. S. of America		Lot 8																					
6	Harvey R. & Beulah Hinshaw		NE¼ of NW¼				40																	
7	" "		NW¼ of NW¼				40																	
8	Harvey & Carmen Countryman		SW¼ of NW¼				40																	
9	Harvey R. & Beulah Hinshaw		SE¼ of NW¼				40																	
10																								
11	State of Minnesota	W½ of	~~NE¼ of SW¼~~																					
12	State of Minnesota		NW¼ of SW¼																					
13	State of Minnesota		SW¼ of SW¼																					
14	State of Minnesota	N½ of	SE¼ of SW¼																					
15																								
16			~~NE¼ of SE¼~~ Lot 5																					
17	State of Minnesota		~~NE¼ of SE¼~~ Lot 4																					
18			SW¼ of SE¼																					
19			SE¼ of SE¼																					
20																								

Valuations by School Districts as Equalized by Department of Taxation: District No. ..... Rate ..... Mills; District No. ..... Rate ..... Mills; District No. ..... Rate ..... Mills; District No. ..... Rate ..... Mills; District No. ..... Rate ..... Mills

	Sold for Taxes	Tax Including Rural Homestead (Dollars, cts.)	State Tax on Non-Homestead 4.67 Mills ($ cts.)	Special Taxes ($ cts.)	Total Taxes ($ cts.)	Paid	When Paid (Month Day Year)	Number of Receipt	March Settlement 1948 ($ cts.)	June Settlement 1948 ($ cts.)	Penalty	November Settlement 1948 ($ cts.)	Penalty	Collection to First Monday in January 1949	Penalty	Delinquent on First Monday in January 1949	Total Delinquent Tax and Penalty	Remarks
1																		
2																		
3	62	1228	26		1254	PAID IN FULL	JUL 9 1948	10133		1254								
4	1	20	Omitted Prior Added 4/5/48		20	PAID IN FULL	APR - 8 1948	4029		20							20	Added 4/5/48
5																		
6	250	4948	102		5050	PAID IN FULL	JUL 9 1948											
7	250	4948	102		5050	PAID IN FULL		10052		1010								
8	42	832	18		850	2nd Half Paid 1st Half Paid	OCT 21 1948 NOV 26 1948	12324 12377		425		425						
9	21	416	08		424	PAID IN FULL	JUL 9 1948	10053		424								
10																		
11																		
12																		
13																		
14																		
15																		
16																		
17																		
18																		
19																		
20																		
	625	[illegible]	256		12628													

Assessment Roll and Tax List of Real Property in the Town of Rogers Cass County, Minnesota, for Taxes for the Year 1947.

FORM 4 CD. MILLER-DAVIS COMPANY, MINNEAPOLIS

In Whose Name Assessed	To Whom Transferred	Description of Property: Subdivision	Sec. or Lot	Town. or Block	Rge.	Number of Acres of Land: Acres	Mills	No. School District	Information required by law	True and Full Valuations: Land Exclusive of Structures and Improvements (Dollars)	Buildings and Other Structures (Dollars)	Machinery Permanently Attached to Real Estate (Dollars)	Total True and Full Value (Dollars)	Assessed Valuations: Rural: Homestead Up to $4,000 20% (Dollars)	Rural: Over $4,000 of Non-Homestead 33⅓% (Dollars)	All Other: Homestead Up to $4,000 25% (Dollars)	All Other: Over $4,000 Homestead 40% (Dollars)	All Other: Machinery Permanently Attached to Real Estate 33⅓% (Dollars)	Total Assessed Value (Dollars)	Total Assessed Value as Equalized by the Board of Review (Dollars)	Final Equalized Value (Dollars)
		1 NE¼ of NE¼	9	142	27			Un													
State of Minnesota		2 NW¼ of NE¼																			
		3 SW¼ of NE¼																			
		4 SE¼ of NE¼																			
State of Minnesota		5 Lot 12																			
State of Minnesota		6 ~~NE¼ of NW¼~~ 9																			
State of Minnesota		7 ~~NW¼ of NW¼~~ 2																			
		8 SW¼ of NW¼																			
State of Minnesota		9 ~~SE¼ of NW¼~~ 8																			
		10																			
State of Minnesota		11 ~~NE¼ of SW¼~~ 7																			
State of Minnesota		12 ~~NW¼ of SW¼~~ 3																			
		13 SW¼ of SW¼																			
		14 SE¼ of SW¼																			
		15																			
		16 NE¼ of SE¼																			
State of Minnesota		17 ~~NW¼ of SE¼~~ 6																			
State of Minnesota		18 ~~SW¼ of SE¼~~ 5																			
State of Minnesota		19 SE¼ of SE¼																			
		20																			

Sold for Taxes	Validations by School Districts as Equalized by Department of Taxation: District No. Rate Mills	District No. Rate Mills	District No. Rate Mills	District No. Rate Mills	District No. Rate Mills	District No. Rate Mills	Tax Credits State Homestead Mills	State Tax on Non-Homestead Mills	Special Taxes	Total Taxes		Paid	When Paid	Number of Receipt	March Settlement 1948	June Settlement 1948	Penalty	November Settlement 1948	Penalty	Collections to First Monday in January 1949	Penalty	Delinquent on First Monday in January 1949	Total Delinquent Tax and Penalty	Remarks
	Dollars	Dollars	Dollars	Dollars	Dollars	Dollars	$ cts.	$ cts.	$ cts.	$ cts.			Month Day Year		$ cts.	$ cts.	$ cts.	$ cts.	$ cts.	$ cts.	$ cts.	$ cts.	$ cts.	
1											1													
2											2													
3											3													
4											4													
5											5													
6											6													
7											7													
8											8													
9											9													
10											10													
11											11													
12											12													
13											13													
14											14													
15											15													
16											16													
17											17													
18											18													
19											19													
20											20													

Assessment Roll and Tax List of Real Property in the Town of Rogers Cass County, Minnesota, for Taxes for the Year 1947.

FORM 4 CD

			DESCRIPTION OF PROPERTY							TRUE AND FULL VALUATIONS				ASSESSED VALUATIONS							
														RURAL		ALL OTHER					
IN WHOSE NAME ASSESSED	TO WHOM TRANSFERRED		SUBDIVISION	Sec. or Lot	Town or Block	Rng.	Number of Acres of Land: Acres	Number of Acres of Land: Hdths	No. School District	Indicate Homestead Yes or No	Indicate Agricultural Yes or No	LAND Exclusive of Structures and Improvements	BUILDINGS and Other Structures	MACHINERY Permanently Attached to Real Estate	TOTAL True and Full Value	Homestead Up to $4,000 20%	Over $4,000 Non-Homestead 33⅓%	Homestead Up to $4,000 25%	Over $4,000 Non-Homestead 40%	MACHINERY Permanently Attached to Real Estate 33⅓%	TOTAL ASSESSED VALUE	Total Assessed Value as Equalized by the Board of Review	FINAL EQUALIZED VALUE
												Dollars	Dollars	Dollars	Dollars	Dollars	Dollars	Dollars	Dollars	Dollars	Dollars	Dollars	Dollars
State of Minnesota		1	NE¼ of NE¼ less Ry Rt-Wy 12.14227						Ton														
U. S. of America		2	NW¼ of NE¼ " "																				
		3	SW¼ of NE¼																				
U. S. of America		4	SE¼ of NE¼																				
		5																					
U. S. of America		6	NE¼ of NW¼																				
U. S. of America		7	NW¼ of NW¼																				
State of Minnesota		8	SW¼ of NW¼																				
State of Minnesota		9	SE¼ of NW¼																				
		10																					
		11	NE¼ of SW¼																				
		12	NW¼ of SW¼																				
U. S. of America		13	SW¼ of SW¼																				
U. S. of America		14	SE¼ of SW¼																				
		15																					
U. S. of America		16	NE¼ of SE¼																				
		17	NW¼ of SE¼																				
U. S. of America		18	SW¼ of SE¼																				
U. S. of America		19	SE¼ of SE¼																				
		20																					

SOLD FOR TAXES	VALUATIONS BY SCHOOL DISTRICTS AS EQUALIZED BY DEPARTMENT OF TAXATION: District No. ... Rate ... Mills	District No. ... Rate ... Mills	District No. ... Rate ... Mills	District No. ... Rate ... Mills	District No. ... Rate ... Mills	District No. ... Rate ... Mills	Tax Including State Homestead ... Mills	State Tax on Non-Homestead ... Mills	SPECIAL TAXES	TOTAL TAXES		PAID	WHEN PAID			Number of Receipt	March Settlement 1948	June Settlement 1948	Penalty	November Settlement 1948	Penalty	Collections to First Monday in January 1949	Penalty	Delinquent as First Monday in January 1949	Total Delinquent Tax and Penalty	REMARKS
	Dollars	Dollars	Dollars	Dollars	Dollars	Dollars	$ cts.	$ cts.	$ cts.	$ cts.			Month	Day	Year		$ cts.	$ cts.	$ cts.	$ cts.	$ cts.	$ cts.	$ cts.	$ cts.	$ cts.	
1											1															
2											2															
3											3															
4											4															
5											5															
6											6															
7											7															
8											8															
9											9															
10											10															
11											11															
12											12															
13											13															
14											14															
15											15															
16											16															
17											17															
18											18															
19											19															
20											20															

Assessment Roll and Tax List of Real Property in the Town of Rogers Cass County, Minnesota, for Taxes for the Year 1947.

For Aud. CD use the owner's name		DESCRIPTION OF PROPERTY								TRUE AND FULL VALUATIONS				ASSESSED VALUATIONS																											
														RURAL				ALL OTHER																							
IN WHOSE NAME ASSESSED	TO WHOM TRANSFERRED		SUBDIVISION	Sec. or Lot	Twp. or Block	Rng.	Number of Acres of Land Acres	Hdths	No. School District	Indicate Agricultural Tract or No	LAND Exclusive of Structures and Improvements	BUILDINGS and Other Structures	MACHINERY Permanently Attached to Real Estate	TOTAL True and Full Value	Homestead Up to $4,000 20%	Over $4,000 and Non-Homestead 33⅓%	Homestead Up to $4,000 25%	Over $4,000 and Non-Homestead 40%	MACHINERY Permanently Attached to Real Estate 33⅓%	TOTAL ASSESSED VALUE	Total Assessed Value to Be Raised by the Board of Review	FINAL EQUALIZED VALUE																	
											Dollars	Dollars	Dollars	Dollars	Dollars	Dollars	Dollars	Dollars	Dollars	Dollars	Dollars	Dollars																			
H. L. Company	State of Minnesota	1	NE¼ of NE¼	11	142	27	40	Thr																																	
U. S. of America		2	NW¼ of NE¼																																						
U. S. of America		3	SW¼ of NE¼																																						
H. L. Company	State of Minnesota	4	SE¼ of NE¼				40																																		
		5																																							
U. S. of America		6	NE¼ of NW¼																																						
U. S. of America		7	NW¼ of NW¼																																						
U. S. of America		8	SW¼ of NW¼ less Ry Rt Way																																						
U. S. of America		9	SE¼ of NW¼ " "																																						
		10																																							
U. S. of America		11	NE¼ of SW¼ " "																																						
U. S. of America		12	NW¼ of SW¼																																						
U. S. of America		13	SW¼ of SW¼																																						
U. S. of America		14	SE¼ of SW¼																																						
		15																																							
H. L. Company	State of Minnesota	16	NE¼ of SE¼				40																																		
U. S. of America		17	NW¼ of SE¼ less Ry Rt Way																																						
U. S. of America		18	SW¼ of SE¼ " "																																						
H. L. Company	State of Minnesota	19	SE¼ of SE¼ less S. of Ry Rt Way				37.51																																		
		20																																							
							157.51																																		

SOLD FOR TAXES	VALUATIONS BY SCHOOL DISTRICTS AS EQUALIZED BY DEPARTMENT OF TAXATION						Tax including State Homestead	State Tax on Non-Homestead	SPECIAL TAXES	TOTAL TAXES		PAID	WHEN PAID	Number of Receipt	March Settlement 1948	June Settlement 1948	Penalty	November Settlement 1948	Penalty	Collections to First Monday in January 1949	Penalty	Delinquent on First Monday in January 1949	Total Delinquent Tax and Penalty	REMARKS
	District No. ..... Rate ..... Mills	District No. ..... Rate ..... Mills	District No. ..... Rate ..... Mills	District No. ..... Rate ..... Mills	District No. ..... Rate ..... Mills	District No. ..... Rate ..... Mills	..... Mills	..... Mills					Month Day Year											
	Dollars	Dollars	Dollars	Dollars	Dollars	Dollars	$ cts.	$ cts.	$ cts.	$ cts.					$ cts.	$ cts.	$ cts.	$ cts.	$ cts.	$ cts.	$ cts.	$ cts.	$ cts.	
1											1													
2											2													
3											3													
4											4													
5											5													
6											6													
7											7													
8											8													
9											9													
10											10													
11											11													
12											12													
13											13													
14											14													
15											15													
16											16													
17											17													
18											18													
19											19													
20											20													

Assessment Roll and Tax List of Real Property in the Town of Rogers Cass County, Minnesota, for Taxes for the Year 1947.

Form 4CD (Must have power, minimum)

	IN WHOSE NAME ASSESSED	TO WHOM TRANSFERRED	DESCRIPTION OF PROPERTY: SUBDIVISION	Sec. or Lot	Town or Block	Rng.	Number of Acres of Land: Acres	Tenths	Sch. School District	Indicate Residence and Type of Building	Indicate Agricultural Land	TRUE AND FULL VALUATIONS: LAND Exclusive of Structures and Improvements (Dollars)	BUILDINGS and Other Structures (Dollars)	MACHINERY Permanently Attached to Real Estate (Dollars)	TOTAL True and Full Value (Dollars)	ASSESSED VALUATIONS: RURAL: Homestead Up to $4,000 20% (Dollars)	RURAL: Over $4,000 and Non-Homestead 33⅓% (Dollars)	ALL OTHER: Homestead Up to $4,000 25% (Dollars)	ALL OTHER: Over $4,000 and Non-Homestead 40% (Dollars)	MACHINERY Permanently Attached to Real Estate 33⅓% (Dollars)	TOTAL ASSESSED VALUE (Dollars)	Total Assessed Value as Equalized by the Board of Review (Dollars)	FINAL EQUALIZED VALUE (Dollars)
1	H. L. Company	State of Minnesota	NE¼ of NE¼	12	142	27	40		Thu														
2	U. S. of America		NW¼ of NE¼																				
3	U. S. of America		SW¼ of NE¼																				
4	U. S. of America		SE¼ of NE¼																				
5																							
6	U. S. of America		NE¼ of NW¼																				
7	U. S. of America		NW¼ of NW¼																				
8	U. S. of America		SW¼ of NW¼																				
9	U. S. of America		SE¼ of NW¼																				
10																							
11	H. L. Company	State of Minnesota	NE¼ of SW¼				40																
12	—	State of Minnesota	NW¼ of SW¼				40																
13	—	State of Minnesota	SW¼ of SW¼				40																
14	—	State of Minnesota	SE¼ of SW¼				40																
15																							
16	U. S. of America		NE¼ of SE¼																				
17	U. S. of America		NW¼ of SE¼																				
18	H. L. Company	State of Minnesota	SW¼ of SE¼				40																
19	U. S. of America	~~State of Minnesota~~	SE¼ of SE¼																				
20																							
							240																

	SOLD FOR TAXES	VALUATIONS BY SCHOOL DISTRICTS AS EQUALIZED BY DEPARTMENT OF TAXATION: District No. ..... Rate ..... Mills (Dollars)	District No. ..... Rate ..... Mills (Dollars)	District No. ..... Rate ..... Mills (Dollars)	District No. ..... Rate ..... Mills (Dollars)	District No. ..... Rate ..... Mills (Dollars)	District No. ..... Rate ..... Mills (Dollar)	Tax Including Tuberculosis Hospital Mills ($ cts.)	State Tax on Non-Homestead ..... Mills ($ cts.)	SPECIAL TAXES ($ cts.)	TOTAL TAXES ($ cts.)		PAID	WHEN PAID: Month Day Year	Number of Receipt	March Settlement 1948 ($ cts.)	June Settlement 1948 ($ cts.)	Penalty ($ cts.)	November Settlement 1948 ($ cts.)	Penalty ($ cts.)	Collections to First Monday in January 1949 ($ cts.)	Penalty ($ cts.)	Delinquent on First Monday in January 1949 ($ cts.)	Total Delinquent Tax and Penalty ($ cts.)	REMARKS
1												1													
2												2													
3												3													
4												4													
5												5													
6												6													
7												7													
8												8													
9												9													
10												10													
11												11													
12												12													
13												13													
14												14													
15												15													
16												16													
17												17													
18												18													
19												19													
20												20													

Assessment Roll and Tax List of Real Property in the Town of Rogers, Cass County, Minnesota, for Taxes for the Year 1947.

In whose name assessed	To whom transferred	Description of property: Subdivision	Sec. or Lot	Town or Block	Rng.	Number of Acres of Land (Acres)	(100ths)	No. School District	Indicate Homestead Tax by a No.	Indicate Homestead Tax by a No.	True and Full Valuations: Land Exclusive of Structures and Improvements (Dollars)	Buildings and Other Structures (Dollars)	Machinery Permanently Attached to Real Estate (Dollars)	Total True and Full Value (Dollars)	Assessed Valuations: Rural: Homestead Up to $4,000 20% (Dollars)	Rural: Over $4,000 and Non-Homestead 33⅓% (Dollars)	All Other: Homestead Up to $4,000 25% (Dollars)	All Other: Over $4,000 and Non-Homestead 40% (Dollars)	Machinery Permanently Attached to Real Estate 33⅓% (Dollars)	Total Assessed Value (Dollars)	Total Assessed Value as Equalized by the Board of Review (Dollars)	Final Equalized Value (Dollars)
A. Warnert		1 NE¼ of NE¼	12	142	27	40		the														
U. S. of America		2 NW¼ of NE¼																				
Aloys Warnert		3 SW¼ of NE¼ less 2 acs.				38																
Hilda Mary Warnert		4 SE¼ of NE¼				40																
Tobique Catholic Parish		5 1 ac. of Sw^t of Ne^t																				
U. S. of America		6 NE¼ of NW¼																				
U. S. of America		7 NW¼ of NW¼ less Ry Rt Wy																				
U. S. of America		8 SW¼ of NW¼ " "																				
U. S. of America		9 SE¼ of NW¼ " "																				
Herman B. Soring		10 1 ac. of Sw^t of Ne^t				1																
U. S. of America		11 NE¼ of SW¼ less Ry Rt Wy																				
U. S. of America		12 NW¼ of SW¼																				
H. L. Company State of Minnesota		13 SW¼ of SW¼				40																
State of Minnesota		14 SE¼ of SW¼				40																
U. S. of America		15 All of Se^t lying Ne of Ry Rt Wy less 12.03 ac. of Ry Rt Wy																				
H. L. Company State of Minnesota		16 NE¼ of SE¼ (All S½ of Se^t lying Sw of Ry Rt Wy)																				
		17 NW¼ of SE¼				58.89																
		18 SW¼ of SE¼																				
		19 SE¼ of SE¼																				
Eleanor S. Warnert		20 That part of NW^t of Se^t Sw of Ry Rt Wy				17																
						274.89																

Valuations by School Districts as Equalized by Department of Taxation: Agricultural Union; District No. ..... Rate ..... Mills; District No. ..... Rate ..... Mills; District No. ..... Rate ..... Mills; District No. ..... Rate ..... Mills

	Sold for Taxes (Dollars)	Agricultural Union (Dollars)	Other Districts (Dollars)	Tax including State Homestead (Dollars)	State Tax on Non-Homestead 4.2 Mills ($ cts.)	Special Taxes ($ cts.)	Total Taxes ($ cts.)	Paid	When Paid: Month	Day	Year	Number of Receipt	March Settlement 1948 ($ cts.)	June Settlement 1948 ($ cts.)	Penalty ($ cts.)	November Settlement 1948 ($ cts.)	Penalty ($ cts.)	Collections to First Monday in January 1949 ($ cts.)	Penalty ($ cts.)	Delinquent on First Monday in January 1949 ($ cts.)	Total Delinquent Tax and Penalty ($ cts.)	Remarks
1		H 35		6 92			6 92	2nd Half Paid	OCT	22	[redacted]	12117				3 46						
								1st Half Paid	JUL	9	[redacted]	10-56										
2																						
3		H 32 4		6 41 2			6 41 2	2nd Half Paid	OCT	22	[redacted]	12117		3 55 2		3 55 2						
								1st Half Paid	JUL	9	[redacted]	10-56										
4		H 35		6 92			6 92	2nd Half Paid	OCT	22	[redacted]											
								1st Half Paid	JUL	9	[redacted]											
5																						
6																						
7																						
8																						
9																						
10		16		3 16	06		3 22	PAID IN FULL	JUN	9	1948	7323		3 22								
11																						
12																						
13																						
14																						
15																						
16																						
17																						
18																						
19																						
20		H 32		6 34			6 34	PAID IN FULL	JUN	4	1948	6885		6 34								
		H 4 26		8 46	06		8 52															
		16																				
		442		8 46	06		8 52															

Assessment Roll and Tax List of Real Property in the Town of Rogers, Cass County, Minnesota, for Taxes for the Year 1947.

		Description of Property								True and Full Valuations				Assessed Valuations							
In Whose Name Assessed	To Whom Transferred		Subdivision	Sec. or Lot	Town or Block	Reg.	Number of Acres of Land (Acres / 100ths)	No. School District	Indicate Agricultural Tax by Ag	Land Exclusive of Structures and Improvements	Buildings and Other Structures	Machinery Permanently Attached to Real Estate	Total True and Full Value	Rural: Homestead Up to $4,000 20%	Rural: Over $4,000 and Non-Homestead 33⅓%	All Other: Homestead Up to $4,000 25%	All Other: Over $4,000 and Non-Homestead 40%	Machinery Permanently Attached to Real Estate 33⅓%	Total Assessed Value	Total Assessed Value as Equalized by the Board of Review	Final Equalized Value
										Dollars	Dollars	Dollars	Dollars	Dollars	Dollars	Dollars	Dollars	Dollars	Dollars	Dollars	Dollars
U. S. of America		1	NE¼ of NE¼		14	142	27		Ths												
U. S. of America		2	NW¼ of NE¼																		
U. S. of America		3	SW¼ of NE¼																		
U. S. of America		4	SE¼ of NE¼																		
		5																			
U. S. of America		6	NE¼ of NW¼																		
U. S. of America		7	NW¼ of NW¼																		
U. S. of America		8	SW¼ of NW¼																		
U. S. of America		9	SE¼ of NW¼																		
		10																			
U. S. of America		11	NE¼ of SW¼																		
U. S. of America		12	NW¼ of SW¼																		
U. S. of America		13	SW¼ of SW¼																		
U. S. of America		14	SE¼ of SW¼																		
		15																			
U. S. of America		16	NE¼ of SE¼																		
U. S. of America		17	NW¼ of SE¼																		
U. S. of America		18	SW¼ of SE¼																		
U. S. of America		19	SE¼ of SE¼																		
		20																			

less Ry. R.W. Wy.

	Sold for Taxes	Validations by School Districts as Equalized by Department of Taxation: District No. ... Rate ... Mills	District No. ... Rate ... Mills	District No. ... Rate ... Mills	District No. ... Rate ... Mills	District No. ... Rate ... Mills	District No. ... Rate ... Mills	Tax including State Homestead ... Mills	State Tax on Non-Homestead ... Mills	Special Taxes	Total Taxes		Paid	When Paid	Number of Receipt	March Settlement 1948	June Settlement 1948	Penalty	November Settlement 1948	Penalty	Collections to First Monday in January 1949	Penalty	Delinquent on First Monday in January 1949	Total Delinquent Tax and Penalty	Remarks
		Dollars	Dollars	Dollars	Dollars	Dollars	Dollars	$ cts.	$ cts.	$ cts.	$ cts.			Month Day Year		$ cts.	$ cts.	$ cts.	$ cts.	$ cts.	$ cts.	$ cts.	$ cts.	$ cts.	
1												1													
2												2													
3												3													
4												4													
5												5													
6												6													
7												7													
8												8													
9												9													
10												10													
11												11													
12												12													
13												13													
14												14													
15												15													
16												16													
17												17													
18												18													
19												19													
20												20													

Assessment Roll and Tax List of Real Property in the Town of Rogers, Cass County, Minnesota, for Taxes for the Year 1947.

	IN WHOSE NAME ASSESSED	TO WHOM TRANSFERRED	DESCRIPTION OF PROPERTY: SUBDIVISION	Sec. or Lot	Town or Block	Rge.	Number of Acres of Land: Acres	100ths	No. School District	Indicate Homestead by Yes or No	Indicate Agricultural by Yes or No	TRUE AND FULL VALUATIONS: LAND Exclusive of Structures and Improvements (Dollars)	BUILDINGS and Other Structures (Dollars)	MACHINERY Permanently Attached to Real Estate (Dollars)	TOTAL True and Full Value (Dollars)	ASSESSED VALUATIONS: RURAL: Homestead Up to $4,000 20% (Dollars)	RURAL: Over $4,000 and Non-Homestead 33⅓% (Dollars)	ALL OTHER: Homestead Up to $4,000 25% (Dollars)	ALL OTHER: Over $4,000 and Non-Homestead 40% (Dollars)	MACHINERY Permanently Attached to Real Estate 33⅓% (Dollars)	TOTAL ASSESSED VALUE (Dollars)	Total Assessed Value as Equalized by the Board of Review (Dollars)	FINAL EQUALIZED VALUE (Dollars)
	U. S. of America		1 NE¼ of NE¼	15	142	27			Ten														
	U. S. of America		2 NW¼ of NE¼																				
			3 SW¼ of NE¼																				
	U. S. of America		4 SE¼ of NE¼																				
			5																				
	U. S. of America		6 NE¼ of NW¼																				
	U. S. of America		7 NW¼ of NW¼																				
	U. S. of America		8 SW¼ of NW¼																				
			9 SE¼ of NW¼																				
			10																				
	State of Minnesota		11 NE¼ of SW¼																				
	U. S. of America		12 NW¼ of SW¼																				
	Wm Stellfling		13 ~~SW¼ of SW¼~~ Lot 2				36	85															
	W. A. + Lavina Rogers		14 ~~SE¼ of SW¼~~ " 1				39	45															
			15																				
	U. S. of America		16 NE¼ of SE¼																				
	State of Minnesota		17 NW¼ of SE¼																				
	State of Minnesota		18 SW¼ of SE¼																				
	U. S. of America		19 SE¼ of SE¼																				
			20																				
							76	30															

	SOLD FOR TAXES	VALUATIONS BY SCHOOL DISTRICTS AS EQUALIZED BY DEPARTMENT OF TAXATION: District No. Rate Mills	District No. Rate Mills	District No. Rate Mills	District No. Rate Mills	District No. Rate Mills	Tax including State Homestead Mills	State Tax on Non-Homestead 4.7 Mills	SPECIAL TAXES	TOTAL TAXES		PAID	WHEN PAID Month Day Year	Number of Receipt	March Settlement 1948	June Settlement 1948	Penalty	November Settlement 1948	Penalty	Collections to First Monday in January 1949	Penalty	Delinquent on First Monday in January 1949	Penalty	Total Delinquent Tax and Penalty	REMARKS
		Dollars	Dollars	Dollars	Dollars	Dollars	$ cts.	$ cts.	$ cts.	$ cts.					$ cts.	$ cts.	$ cts.	$ cts.	$ cts.	$ cts.	$ cts.	$ cts.	$ cts.	$ cts.	
1											1														
2											2														
3											3														
4											4														
5											5														
6											6														
7											7														
8											8														
9											9														
10											10														
11											11														
12											12														
13			62				12 28	26		12 54	13	PAID IN FULL	JUN 4 1948	6884		12 54									
14			146				28 90	60		29 50	14	1st Half Paid 2nd Half Paid	MAY 27 1948 OCT 30 1948	6497 6493				14 75							
15											15														
16											16														
17											17														
18											18														
19											19														
20											20														
			208				41 18	86		42 04															
								54																	

Assessment Roll and Tax List of Real Property in the Town of Rogers Cass County, Minnesota, for Taxes for the Year 1947.

In Whose Name Assessed	To Whom Transferred	Description of Property: Subdivision	Sec. or Lot	Town or Block	Reg.	Number of Acres of Land: Acres	Tenths	No. School District	Indicate Homestead Land Thus x or No.	Indicate Agricultural Land Thus x or No.	True and Full Valuations: Land Exclusive of Structures and Improvements (Dollars)	Buildings and Other Structures (Dollars)	Machinery Permanently Attached to Real Estate (Dollars)	Total True and Full Value (Dollars)	Assessed Valuations: Rural: Homestead Up to $1,000 20% (Dollars)	Rural: Over $1,000 and Non-Homestead 33⅓% (Dollars)	All Other: Homestead Up to $1,000 25% (Dollars)	All Other: Over $1,000 and Non-Homestead 40% (Dollars)	Machinery Permanently Attached to Real Estate 33⅓% (Dollars)	Total Assessed Value (Dollars)	Total Assessed Value as Equalized by the Board of Review (Dollars)	Final Equalized Value (Dollars)
		1 NE¼ of NE¼	16	142.27				Two														
		2 NW¼ of NE¼																				
		3 SW¼ of NE¼																				
		4 SE¼ of NE¼																				
		5																				
		6 NE¼ of NW¼																				
Samuel G. Larson		7 ~~NW¼ of NW¼~~ Lot 2				36	75															
		8 SW¼ of NW¼																				
		9 SE¼ of NW¼																				
		10																				
		11 NE¼ of SW¼																				
		12 NW¼ of SW¼																				
		13 SW¼ of SW¼																				
		14 SE¼ of SW¼																				
		15																				
		16 NE¼ of SE¼																				
		17 NW¼ of SE¼																				
		18 SW¼ of SE¼																				
		19 SE¼ of SE¼																				
		20																				
						36	75															

Sold for Taxes	Valuations by School Districts as Compiled by Department of Taxation: District No. Rate Mills	District No. Rate Mills	District No. Rate Mills	District No. Rate Mills	District No. Rate Mills	Tax Including State Homestead Mills	State Tax on Non-Homestead 4.0 Mills	Special Taxes	Total Taxes		Paid	When Paid: Month Day Year	Number of Receipt	March Settlement 1948	June Settlement 1948	Penalty	November Settlement 1948	Penalty	Collections to First Monday in January 1949	Penalty	Delinquent on First Monday in January 1949	Total Delinquent Tax and Penalty	Remarks
	Dollars	Dollars	Dollars	Dollars	Dollars	Dollars	$ cts.	$ cts.	$ cts.					$ cts.	$ cts.	$ cts.	$ cts.	$ cts.	$ cts.	$ cts.	$ cts.	$ cts.	
1										1													
2										2													
3										3													
4										4													
5										5													
6										6													
7	Cpg	37				732	16		748	7	PAID IN FULL MAR 15 1948		7713		748								
8										8													
9										9													
10										10													
11										11													
12										12													
13										13													
14										14													
15										15													
16										16													
17										17													
18										18													
19										19													
20										20													
		37				732	16		748														

Assessment Roll and Tax List of Real Property in the Town of Rogers, Cass County, Minnesota, for Taxes for the Year 1947.

In Whose Name Assessed	To Whom Transferred	Description of Property: Subdivision	Sec. or Lot	Town or Block	Rng.	Number of Acres of Land: Acres	100ths	No. School District	Information Furnished Tax Ass'r	True and Full Valuations: Land Exclusive of Structures and Improvements (Dollars)	Buildings and Other Structures (Dollars)	Machinery Permanently Attached to Real Estate (Dollars)	Total True and Full Value (Dollars)	Assessed Valuations: Rural: Homestead Up to $4,000 20% (Dollars)	Rural: Over $4,000 and Non-Homestead 33⅓% (Dollars)	All Other: Homestead Up to $4,000 25% (Dollars)	All Other: Over $4,000 and Non-Homestead 40% (Dollars)	Machinery Permanently Attached to Real Estate 33⅓% (Dollars)	Total Assessed Value (Dollars)	Total Amount Taken as Equalized by the Board of Review (Dollars)	Final Equalized Value (Dollars)
Samuel G. Larson		1 NE¼ of NE¼	17	142	27	40		Un													
		2 NW¼ of NE¼																			
		3 SW¼ of NE¼																			
		4 SE¼ of NE¼																			
		5																			
		6 NE¼ of NW¼																			
Olaf Anderson		7 NW¼ of NW¼				40															
"		8 SW¼ of NW¼				40															
		9 SE¼ of NW¼																			
		10																			
State of Minnesota		11 NE¼ of SW¼																			
Olaf Anderson N½ of		12 NW¼ of SW¼				20															
Hazel B. Mundhenk		13 SW¼ of SW¼				40															
		14 SE¼ of SW¼																			
" "		15 S½ of NW¼ of SW¼				20															
		16 NE¼ of SE¼																			
		17 NW¼ of SE¼																			
		18 SW¼ of SE¼																			
		19 SE¼ of SE¼																			
		20																			
						200															

Sold for Taxes	Valuations by School Districts as Equalized by Department of Taxation: District No. / Rate ... Mills	Tax Including State Homestead ... Mills	State Tax on Non-Homestead 4.5 Mills	Special Taxes	Total Taxes	Paid	When Paid (Month Day Year)	Number of Receipt	March Settlement 1948	Tax Settlement 1948	Penalty	November Settlement 1948	Penalty	Collections in First Monday in January 1949	Penalty	Delinquent on First Monday in January 1949	Penalty	Total Delinquent Tax and Penalty	Remarks
	Dollars / Dollars	$ cts.	$ cts.	$ cts.	$ cts.				$ cts.	$ cts.	$ cts.	$ cts.	$ cts.	$ cts.	$ cts.	$ cts.	$ cts.	$ cts.	
1 Coff	42	8 32	18		8 50	PAID IN FULL	JUN 15 1948	7713		8 50									
2																			
3																			
4																			
5																			
6																			
7	44 55	10 88			10 88	2nd Half Paid / 1st Half Paid	OCT 30 1948 / MAY 27 1948	5929		7 91		7 91							
8	44 25	4 94			4 94	2nd Half Paid / 1st Half Paid	OCT 30 1948 / MAY 27 1948	13755											
9																			
10																			
11																			
12	44 12	2 38			2 38	2nd Half Paid / 1st Half Paid	OCT 30 1948 / MAY 27 1948	13755 / 5929		1 19									
13	67	12 28	26		12 54	PAID IN FULL	JUN 4 1948	6886		18 82									
14																			
15	31	6 14	14		6 28	PAID IN FULL	JUN 4 1948												
16																			
17																			
18																			
19																			
20																			
	44 32 / 227	44 94 / 44 92	58 / 54		45 52														

Lots, 18-142-27

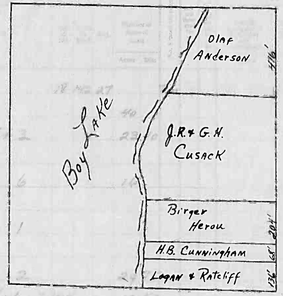

	IN WHOSE NAME ASSESSED	TO WHOM TRANSFERRED		ASSESSED VALUATIONS: Real Over $4,000 and Non-Homestead 33⅓%	Real Homestead Up to $4,000 25%	All Other Over $4,000 and Non-Homestead 40%	Machinery Personalty Real Estate 33⅓%	Total Assessed Value	Total Assessed Value as Equalized by the Board of Review	FINAL EQUALIZED VALUE
				Dollars	Dollars	Dollars	Dollars	Dollars	Dollars	Dollars
1										
2	Theodore + Mathilda Bluhm									
3	" "									
4										
5	Hazel B. Mundhenk									
6		State of Minnesota								
7		U. S. of America								
8										
9	N. A. Nelson									
10	J. R. + Gertrude Cusack									
11	Olaf Anderson	~~NE¼ of SW¼~~ N. 416' of Lot 5	2							
12		NW¼ of SW¼								
13		SW¼ of SW¼								
14	Birger D. + Louise Heron	~~NE¼ of SW¼~~ N. 204' of S. 408' of Lot 5	3							
15	Cecil Logan + ~~Stanley Ratcliff~~	S. 136' of Lot 5	2							
16	Harvey B. Cunningham	~~NE¼ of SE¼~~ N. 68' of S. 204' of Lot 5	1							
17		NW¼ of SE¼								
18		SW¼ of SE¼								
19		SE¼ of SE¼								
20										
			12-965							

	SOLD FOR TAXES	Valuations by School Districts as Equalized by Department of Taxation: District No. Rate ... Mills (Dollars)	District No. Rate ... Mills (Dollars)	District No. Rate ... Mills (Dollars)	District No. Rate ... Mills (Dollars)	District No. Rate ... Mills (Dollars)	District No. Rate ... Mills (Dollars)	Tax Including State Homestead ... Mills ($ cts.)	State Tax on Non-Homestead 4.07 Mills ($ cts.)	Special Taxes ($ cts.)	Total Taxes ($ cts.)	PAID	When Paid (Month Day Year)	Number of Receipt	March Settlement 1948 ($ cts.)	June Settlement 1948 ($ cts.)	Penalty ($ cts.)	November Settlement 1948 ($ cts.)	Penalty ($ cts.)	Collections to First Monday in January 1949 ($ cts.)	Penalty ($ cts.)	Delinquent on First Monday in January 1949 ($ cts.)	Total Delinquent Tax and Penalty ($ cts.)	REMARKS
1																								
2		H 25	H 41 173					494			494	1st Half Paid 2nd Half Paid	MAY 27 1948 NOV - 6 1948	6928 2584		247 2560				2560	185			
3								4556	70		4626	1st Half Paid 2nd Half Paid	MAY 27 1948 NOV - 6 1948			2313								
4																								
5		31						614	14		628	PAID IN FULL JUN 4 1948		6886		628								
6																								
7																								
8																								
9		H 25						494			494	PAID IN FULL JUN 9 1948		7324		494								
10		H 45 N.H. 50						1880	20		1900	PAID IN FULL JUL 9 1948 2nd Half Paid	OCT 22 1948	10259 12171		1900		19						
11		H 5						48			48	1st Half Paid	MAY 27 1948	5729		49								
12																								
13																								
14		13						258	06		264	PAID IN FULL AUG 27 1948		10958				264	06					
15		8						158	04		162	PAID IN FULL APR 27 1948		4672		162								
16		21						416	08		424	PAID IN FULL MAY 27 1948		5679		424								
17																								
18																								
19																								
20																								
		H 100 123	41 173				9- 1a	4596			9090													
		223	214 437					8768	122															

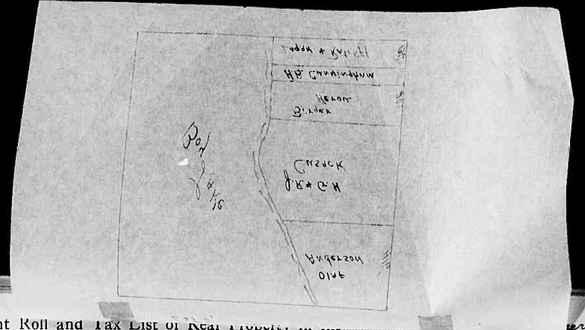

Assessment Roll and Tax List of Real Property ... Para ...

Cass County, Minnesota, for Taxes for the Year 1947.

In Whose Name Assessed	To Whom Transferred	Description of Property: Subdivision	Sec. or Lot	Town or Block	Rng.	Number of Acres of Land: Acres	Mills	No. School District	Information Showing Assessment Has Been Made	True and Full Valuations: Land Exclusive of Structures and Improvements	Buildings and Other Structures	Machinery Permanently Attached to Real Estate	Total Type and Full Value	Assessed Valuations: Rural: Homestead Up to $4,000 20%	Over $4,000 and Non-Homestead 33⅓%	All Other: Homestead Up to $4,000 25%	Over $4,000 and Non-Homestead 40%	Machinery Permanently Attached to Real Estate 33⅓%	Total Assessed Value	Total Assessed Value as Equalized by the Board of Review	Final Equalized Value
						Acres	Mills			Dollars	Dollars	Dollars	Dollars	Dollars	Dollars	Dollars	Dollars	Dollars	Dollars	Dollars	Dollars
		1 NE¼ of NE¼	18	142	27																
Theodore + Mathilda Bluhm		2 NW¼ of NE¼				40															
" "		3 ~~SW¼ of NE¼~~ Lot 3				23 40					100 Barn added										
		4 SE¼ of NE¼																			
Hazel B. Mundhenk		5 " 6				16															
State of Minnesota		6 NE¼ of NW¼																			
U. S. of America		7 ~~NW¼ of NW¼~~ " 1																			
		8 SW¼ of NW¼																			
N. A. Nelson		9 ~~SE¼ of NW¼~~ " 2				29 75															
J. R. + Gertrude Cusack		10 Lot 5 less N. 416' + less S. 408'				10 50					150 Barn added										
Olaf Anderson		11 ~~NW¼ of SW¼~~ N. 416' of Lot 5				2															
		12 NW¼ of SW¼																			
		13 SW¼ of SW¼																			
Birger D. + Louise Heron		14 ~~SE¼ of SW¼~~ N. 204' of S. 408' of Lot 5				2															
~~Cecil Logan + Ethel Ratcliff~~		15 S. 136' of Lot 5				2															
Harvey B. Cunningham		16 ~~NE¼ of SE¼~~ N. 68' of S. 204' of Lot 5				1															
		17 NW¼ of SE¼																			
		18 SW¼ of SE¼																			
		19 SE¼ of SE¼																			
		20																			
						127 65															

Sold for Taxes	Valuations by School Districts as Equalized by Department of Taxation: District No. Rate Mills	Tax Including State Homestead Mills	State Tax on Non-Homestead Mills	Special Taxes	Total Taxes	Paid	When Paid (Month Day Year)	Number of Receipt	March Settlement 1948	June Settlement 1948	Penalty	November Settlement 1948	Penalty	Collections to First Monday in January 1949	Penalty	Delinquent as First Monday in January 1949	Total Delinquent Tax and Penalty	Remarks
	Dollars	$ cts.	$ cts.	$ cts.	$ cts.				$ cts.	$ cts.	$ cts.	$ cts.	$ cts.	$ cts.	$ cts.	$ cts.	$ cts.	
1						1												
2	H 25	4 94			4 94	2 1st Half Paid	MAY 27 1948			2 47								
3	H 25 / 173	4 56	70		4 26	3 1st Half Paid	NOV - 6 1948	5728		2 60				2 60	1 80			
						3 2nd Half Paid	MAY 27 1948	2524		2 31								
						3 2nd Half Paid	NOV - 6 1948											
4						4												
5	31	6 14	14		6 28	5 PAID IN FULL JUN 4 1948		6886		6 28								
6						6												
7						7												
8						8												
9	H 25	4 94			4 94	9 PAID IN FULL JUN 9 1948		7324		4 94								
10	H 45 / H 50	18 80	20		19 00	10 PAID IN FULL JUL 9 1948		10059		19 00								
						10 2nd Half Paid	OCT 30 1948	11351				49						
11	H 5	98			98	11 1st Half Paid	MAY 27 1948	5729		49								
12						12												
13						13												
14	13	2 58	06		2 64	14 PAID IN FULL AUG - 7 1948		10986				2 64	06					
15	8	1 58	04		1 62	15 PAID IN FULL APR 27 1948		4672		1 62								
16	21	4 16	08		4 24	16 PAID IN FULL MAY 27 1948		5678		4 24								
17						17												
18						18												
19						19												
20						20												
	H 100 / 173 / 273	21 41 / 173 / 214 437	a- [illegible] / 1a 4 [illegible]	89 68	122 / 130	90 90												

Assessment Roll and Tax List of Real Property in the Town of Rogers, Cass County, Minnesota, for Taxes for the Year 1947.

Form 4 CD

In Whose Name Assessed	To Whom Transferred	Description of Property: Subdivision	Sec. or Lot	Town or Block	Rge.	Number of Acres of Land: Acres	Mills	No. School District	Indicate Homestead Land by an X	Indicate Non-Homestead Land by an X	True and Full Valuations: Land Exclusive of Structures and Improvements (Dollars)	Buildings and Other Structures (Dollars)	Machinery Permanently Attached to Real Estate (Dollars)	Total True and Full Value (Dollars)	Assessed Valuations: Rural: Homestead Up to $4,000 20% (Dollars)	Rural: Over $4,000 and Non-Homestead 33⅓% (Dollars)	All Other: Homestead Up to $4,000 25% (Dollars)	All Other: Over $4,000 and Non-Homestead 40% (Dollars)	Machinery Permanently Attached to Real Estate 33⅓% (Dollars)	Total Assessed Value (Dollars)	Total Assessed Value as Equalized by the Board of Review (Dollars)	Final Equalized Value (Dollars)
Dorothy Mullett		1 ~~NE¼ of NE¼~~ Lot 1	19	142	27	60	4m															
		2 NW¼ of NE¼																				
		3 SW¼ of NE¼																				
		4 SE¼ of NE¼																				
		5																				
		6 NE¼ of NW¼																				
		7 NW¼ of NW¼																				
		8 SW¼ of NW¼																				
		9 SE¼ of NW¼																				
		10																				
		11 NE¼ of SW¼																				
		12 NW¼ of SW¼																				
		13 SW¼ of SW¼																				
		14 SE¼ of SW¼																				
		15																				
		16 NE¼ of SE¼																				
		17 NW¼ of SE¼																				
		18 SW¼ of SE¼																				
Harvey & Carmen Countryman		19 ~~SE¼ of SE¼~~ Lot 6				35	25															
		20																				
						35	85															

Sold for Taxes	Valuations by School Districts as Equalized by Department of Taxation: District No. 1 Rate 42.5 Mills (Dollars)	District No. 2 Rate Mills (Dollars)	District No. 3 Rate Mills (Dollars)	District No. 4 Rate Mills (Dollars)	District No. 5 Rate Mills (Dollars)	Tax including State Homestead ($ cts.)	State Tax on Non-Homestead 4.0 Mills ($ cts.)	Special Taxes ($ cts.)	Total Taxes ($ cts.)		Paid	When Paid (Month Day Year)	Number of Receipt	March Settlement 1948 ($ cts.)	June Settlement 1948 ($ cts.)	Penalty ($ cts.)	November Settlement 1948 ($ cts.)	Penalty ($ cts.)	Collections to First Monday in January 1949 ($ cts.)	Penalty ($ cts.)	Delinquent on First Monday in January 1949 ($ cts.)	Total Delinquent Tax and Penalty ($ cts.)	Remarks
1	4					80	02		82	1	PAID IN FULL	JUN 21 1948	2349		82								
2										2													
3										3													
4										4													
5										5													
6										6													
7										7													
8										8													
9										9													
10										10													
11										11													
12										12													
13										13													
14										14													
15										15													
16										16													
17										17													
18										18													
19	# 88					17 42			17 42	19	2nd Half Paid 1st Half Paid	OCT 21 1948 MAY 28 1948	12884 5852		87		871						
20	# 88 4 92					18 22	02		18 24	20													

In whose name assessed	To whom transferred	Description of property: Subdivision	Sec. or Lot	Town or Block	Reg.	Number of Acres of Land: Acres	Mills	No. School District	Include Homestead Tax in Col. 5a	Include Homestead Tax in Col. 5b	True and Full Valuations: Land Exclusive of Structures and Improvements (Dollars)	Buildings and Other Structures (Dollars)	Machinery Permanently Attached to Real Estate (Dollars)	Total True and Full Value (Dollars)	Assessed Valuations: Rural: Homestead Up to $4,000 20% (Dollars)	Rural: Over $4,000 and Non-Homestead 33⅓% (Dollars)	All Other: Homestead Up to $4,000 25% (Dollars)	All Other: Over $4,000 and Non-Homestead 40% (Dollars)	Machinery Permanently Attached Real Estate 33⅓% (Dollars)	Total Assessed Value (Dollars)	Total Assessed Value as Equalized by the Board of Review (Dollars)	Final Equalized Value (Dollars)	Remarks
		1 NE¼ of NE¼	20	142	27			Un															
Wendell M. Berger		2 ~~S 85' of N 266.5' of Lot 4~~				2																	
Adeline H. Hlabacek		3 ~~Lot 4 less N. 266.5'~~				28																	
		4 SE¼ of NE¼																					
Wendell M. & Louise Berger		5 N. 181.5' of Lot 4				5																	
		6 NE¼ of NW¼																					
Alfred F. Giese		7 ~~NW¼ of NW¼ Lot 2~~				22	75																200 added (Mrs. Hall)
Mina F. Hallstrom Estate		8 SW¼ of NW¼																					
L. E. & Alice Yonick		S 310' of Lot 11																					
Lucille E. Martinson		9 SE¼ of NW¼																					
~~Kenneth E. Martinson & Wilfred H. Barclow Lot 11 less approx. 41.25' of N. 50'~~		N. 50' less S. 674' of Lot 11				18	12																Out in 1948 from Exploration of Lines 88.7
Helen Farrar		~~SW¼ of SW¼~~				28																	
		12 NW¼ of SW¼																					
Gerald W. Hanft		~~SW¼ of SW¼~~				100																	
Emil T. Sorenson, R.J. Rondorf, Loren C. Dobbs		Lots 7 & 8																					
James E. Higgs & Ray Cox		14 ~~SE¼ of SW¼ Lot 8~~ less ock				27	50																
Louis E. & Ida Sorenson '45, R. J. Rondorf '45		15																					
Loren C. Dobbs & Selma P. Dobbs '45																							
James E. & Lydia E. Higgins '45 Ray & Mamie Cox '45		16 NE¼ of SE¼																					
		17 NW¼ of SE¼																					
		18 SW¼ of SE¼																					
Wm. J. & Pearl B. Juma		19 ~~SE¼ of SE¼ Lot 9~~				14																	
John & Mildred Holtum		20 So. 250' of Lot 11																					
						1176	5																

Valuations by School Districts as Equalized by Department of Taxation: District No. Rate ____ Mills; District No. 142 Rate 19.2 Mills; District No. 27 Rate 21.2 Mills; District No. ____ Rate ____ Mills; District No. ____ Rate ____ Mills; District No. ____ Rate ____ Mills.

Sold for Taxes	Dollars	District No. 142 Dollars	District No. 27 Dollars	District No. ____ Dollars	District No. ____ Dollars	District No. ____ Dollars	Tax including State Homestead $ cts.	State Tax on Non-Homestead 4.07 Mills $ cts.	Special Taxes $ cts.	Total Taxes $ cts.		Paid	When Paid: Month	Day	Year	Number of Receipt	March Settlement 1948 $ cts.	June Settlement 1948 $ cts.	Penalty $ cts.	November Settlement 1948 $ cts.	Penalty $ cts.	Collections to First Monday in January 1949 $ cts.	Penalty $ cts.	Delinquent on First Monday in January 1949 $ cts.	Total Delinquent Tax and Penalty $ cts.	Remarks
1											1															
~~Sold for Taxes~~		5					98	02		100	2	PAID IN FULL	OCT.	5	1948	11760				100	03					
3		120					2376	48		2424	3	PAID IN FULL	MAY	27	1948	5680		2424								
4											4															
~~Sold for Taxes~~		H 21 / 163					3704	62		3766	5	PAID IN FULL	OCT.	5	1948	11760				3766	13					
6											6															
7		H 62 / 197					5514	80		5594	7	PAID IN FULL	JUL.	9	1948	10412		5594								
8											8															
9		Taxes lines 10									9															
10		37					732	16		748	10	PAID IN FULL	AUG.	3	1948	10963				748	15					
11 Sold for Taxes		1					20			20	11														20	
12											12															
13		Taxes on lines 14									13															
14		216					4276	88		4364	14	PAID IN FULL	JUN.	21	1948	9985		4364								
15											15															
16											16															
17											17															
18											18															
19		67					1326	28		1354	19	PAID IN FULL	JUN.	15	1948	7715		1354								
20											20															
	H	446	63				a 8828																			
			350				Na 9219			18370																
		446	433				18046	324																		

Assessment Roll and Tax List of Real Property in the Town of Rogers, Cass County, Minnesota, for Taxes for the Year 1947.

Form 4 C.D. Miller-Davis Company, Minneapolis

In Whose Name Assessed	To Whom Transferred	Description of Property: Subdivision	Sec. or Lot	Twsp. or Block	Rng.	Number of Acres of Land: Acres	100ths	No. School District	Inf. Hom. Tax	Inf. Agr. Ad. Tax	True and Full Valuations: Land Exclusive of Structures and Improvements (Dollars)	Buildings and Other Structures (Dollars)	Machinery Personally Attached to Real Estate (Dollars)	Total Type and Full Value (Dollars)	Assessed Valuations, Rural: Homestead Up to $4,000 20% (Dollars)	Rural: Over $4,000 and Non-Homestead 33⅓% (Dollars)	All Other: Homestead Up to $4,000 25% (Dollars)	All Other: Over $4,000 and Non-Homestead 40% (Dollars)	Machinery Personally Attached to Real Estate 33⅓% (Dollars)	Total Assessed Value (Dollars)	Total Assessed Value as Equalized by the Board of Review (Dollars)	Final Equalized Value (Dollars)
State of Minnesota		1 ~~NW¼ of NE¼~~ Lot 1	21	142	27		Un															
George B. & Lillian M. Cramp		2 NW¼ of NE¼				40																
" "		3 SW¼ of NE¼				40																
U. S. of America		4 SE¼ of NE¼																				
		5																				
Edgar Laughton		6 ~~NE¼ of NW¼~~ Lot 2				41	25															
		7 NW¼ of NW¼																				
		8 SW¼ of NW¼																				
E. W. Laughton		Lot 3 legs — Com. at a point 161' N of SE cor. of Lot 3, thence N 275', W 225', Se. 300' to pt. of beginning				34	25															
Anton Pallansch		Com. at a point 161' N of SE cor. of Lot 3, thence N 275', W 225', Se 300' to pt. of beginning				15																
U. S. of America		11 ~~NE¼ of SW¼~~ Lot 4																				
		12 NW¼ of SW¼																				
~~Gustave Hulander~~ Paul J. Schmidt		13 ~~SW¼ of SW¼~~ Lot 5				32																
		14 SE¼ of SW¼																				
U. S. of America		15 W½ of NE¼ of SE¼																				
E. W. Laughton	E½	16 NE¼ of SE¼				20																
U. S. of America		17 NW¼ of SE¼																				
State of Minnesota		18 ~~SW¼ of SE¼~~ Lot 7																				
U. S. of America		19 SE¼ of SE¼																				
		20																				
						248	25															

	Sold for Taxes	Valuations by School Districts as Equalized by Department of Taxation: District No. Rate ... Mills	Dollars	District No. Rate ... Mills	Dollars	District No. Rate ... Mills	Dollars	District No. Rate ... Mills	Dollars	Tax Including State Homestead: $ cts.	State Tax on Non-Homestead 4.27 Mills: $ cts.	Special Taxes: $ cts.	Total Taxes: $ cts.		Paid	When Paid: Month Day Year	Number of Receipt	March Settlement 1948: $ cts.	June Settlement 1948: $ cts.	Penalty: $ cts.	November Settlement 1948: $ cts.	Penalty: $ cts.	Collections to First Monday in January 1949: $ cts.	Penalty: $ cts.	Delinquent as First Monday in January 1949: $ cts.	Total Delinquent Tax and Penalty: $ cts.	Remarks
1														1														
2			42							8 32	18		8 50	2	1st Half Paid	JUN 21 1948										4 25	4 67	
3			67							12 28	26		12 54	3	1st Half Paid	JUN 21 1948	1357		10 54							6 27	6 90	
4														4														
5														5														
6			85							16 82	34		17 16	6	PAID IN FULL	OCT 19 1948	11948				17 16	60						
7														7														
8														8														
9		H 58								11 48			11 48	9	PAID IN FULL	OCT 19 1948	11948				11 48	40						
10	SOLD FOR TAXES	23								4 56	10		4 66	10	PAID IN FULL	SEP - 7 1948	11348				4 66	07						
11														11														
12														12														
13		62								12 28	26		12 54	13	~~2nd Half Paid~~ 1st Half Paid	~~OCT 30 1948~~ JUN 15 1948	12447 1317		6 27		6 27							
14														14														
15														15														
16		H 20								3 96			3 96	16	PAID IN FULL	OCT 19 1948	11948				3 96	14						
17														17														
18														18														
19														19														
20														20														
		H 78								69 70			70 84															
		224								14 66																		
		352																										

Assessment Roll and Tax List of Real Property in the Town of Rogers, Cass County, Minnesota, for Taxes for the Year 1947.

Form 4 CD

	IN WHOSE NAME ASSESSED	TO WHOM TRANSFERRED	DESCRIPTION OF PROPERTY: SUBDIVISION	Sec. or Lot	Town or Block	Rge.	Number of Acres of Land: Acres	100ths	No. School District	Indicate Homestead Tax or No	Indicate Age and Tax or No	TRUE AND FULL VALUATIONS: LAND Exclusive of Structures and Improvements (Dollars)	BUILDINGS and Other Structures (Dollars)	MACHINERY Permanently Attached to Real Estate (Dollars)	TOTAL True and Full Value (Dollars)	ASSESSED VALUATIONS: RURAL: Homestead Up to $4,000 20% (Dollars)	RURAL: Over $4,000 and Non-Homestead 33⅓% (Dollars)	ALL OTHER: Homestead Up to $4,000 25% (Dollars)	ALL OTHER: Over $4,000 and Non-Homestead 40% (Dollars)	MACHINERY Permanently Attached to Real Estate 33⅓% (Dollars)	TOTAL ASSESSED VALUE (Dollars)	Total Assessed Value as Equalized by the Board of Review (Dollars)	FINAL EQUALIZED VALUE (Dollars)
	State of Minnesota		1 NE¼ of NE¼	22	142	27			Un														
	W. A. + Lavina Rogers		2 ~~NW¼ of NE¼~~ Lot 1				50																
	Geo. E. Nash		3 ~~SW¼ of NE¼~~ S½ of Lot 2				23	12															
	~~H. L. Company~~	State of Minnesota	4 SE¼ of NE¼				~~40~~																
	Mrs. Margaret Brum		5 N½ of Lot 2				23	13															
			6 NE¼ of NW¼																				
	State of Minnesota		7 ~~NW¼ of NW¼~~ Lot 8																				
	State of Minnesota		8 ~~SW¼ of NW¼~~ " 7																				
			9 SE¼ of NW¼																				
			10																				
	U. S. of America		11 ~~NE¼ of SW¼~~ } Lot 6																				
			12 ~~NW¼ of SW¼~~ }																				
	U. S. of America		13 SW¼ of SW¼																				
	U. S. of America		14 ~~SE¼ of SW¼~~ 5																				
			15																				
	Henry + Hazel M. Halgren		16 ~~NE¼ of SE¼~~ } 3				57	50															
			17 ~~NW¼ of SE¼~~ }																				
	Julius + Genevieve Breitkreutz		18 ~~SW¼ of SE¼~~ 4				51	50															
			19 SE¼ of SE¼																				
			20																				
							245	25															

	SOLD FOR TAXES	VALUATIONS BY SCHOOL DISTRICTS AS EQUALIZED BY DEPARTMENT OF TAXATION: District No. Rate ... Mills	District No. Rate ... Mills	District No. Rate ... Mills	District No. Rate ... Mills	District No. Rate ... Mills	District No. Rate ... Mills	Tax Including State Homestead ... Mills	State Tax on Non-Homestead 4.07 Mills	SPECIAL TAXES	TOTAL TAXES	PAID	WHEN PAID	Number of Receipt	March Settlement 1948	June Settlement 1948	Penalty	November Settlement 1948	Penalty	Collections to First Monday in January 1949	Penalty	Delinquent as First Monday in January 1949	Total Delinquent Tax and Penalty	REMARKS
		Dollars	Dollars	Dollars	Dollars	Dollars	Dollars	$ cts.	$ cts.	$ cts.	$ cts.		Month Day Year		$ cts.	$ cts.	$ cts.	$ cts.	$ cts.	$ cts.	$ cts.	$ cts.	$ cts.	
1																								
2	~~NE FOR TAXES~~	83						16	34		16 76		1st Half Paid MAY 27 1948			8 38		8 38						
3													2nd Half Paid OCT. 30 1948	12412										
3		58						11	24		11 72		PAID IN FULL AUG -6 1948	10978				11 72	29					
4																								
5		H 45						8	90		8 90		PAID IN FULL JUN 15 1948	7717		8 90								
6																								
7																								
8																								
9																								
10																								
11																								
12																								
13																								
14																								
15																								
16		79						15	64	32	15 96		PAID IN FULL JUN 21 1948	8763		15 96								
17																								
18		H 90 33						24	34	14	24 48		PAID IN FULL JUN 9 1948	7326		24 48								
19																								
20																								
		H 135 25 3 88						76	78	1 04	77 82													

Assessment Roll and Tax List of Real Property in the Town of Rogers Cass County, Minnesota, for Taxes for the Year 1947.

Form 4 CD. PART PAYS STATE. MINNESOTA

In Whose Name Assessed	To Whom Transferred	Description of Property: Subdivision	Sec. or Lot	Twp. or Block	Rg.	Number of Acres of Land: Acres	100ths	No. School District	Indicate Homestead Tax by Ha	Indicate Agricultural Tax by Ha	True and Full Valuations: Land Exclusive of Structures and Improvements (Dollars)	Buildings and Other Structures (Dollars)	Machinery Permanently Attached to Real Estate (Dollars)	Total True and Full Value (Dollars)	Assessed Valuations: Rural: Homestead Up to $4,000 20% (Dollars)	Rural: Over $4,000 and Non-Homestead 33⅓% (Dollars)	All Other: Homestead Up to $4,000 25% (Dollars)	All Other: Over $4,000 and Non-Homestead 40% (Dollars)	Machinery Permanently Attached to Real Estate 33⅓% (Dollars)	Total Assessed Value (Dollars)	Total Assessed Valuation Equalized by Board of Review (Dollars)	Final Equalized Value (Dollars)
H. L. Company	State of Minnesota	1 NE¼ of NE¼	23	142	27	40		Un														
U. S. of America		2 NW¼ of NE¼ less 3 acs.																				
U. S. of America		3 SW¼ of NE¼																				
		4 SE¼ of NE¼																				
		5																				
U. S. of America		6 NE¼ of NW¼																				
U. S. of America		7 NW¼ of NW¼																				
U. S. of America		8 SW¼ of NW¼																				
U. S. of America		9 SE¼ of NW¼																				
		10																				
Emma Palosky		11 NE¼ of SW¼				40																
Julius + Genevieve Breitkreutz		12 NW¼ of SW¼				40																
" "		13 SW¼ of SW¼				40																
U. S. of America		14 SE¼ of SW¼																				
		15																				
U. S. of America		16 NE¼ of SE¼																				
U. S. of America		17 NW¼ of SE¼																				
U. S. of America		18 SW¼ of SE¼																				
U. S. of America		19 SE¼ of SE¼																				
		20																				

	Sold for Taxes	Valuations by School Districts as Equalized by Department of Taxation: Township Rate ..... Mills	District No. ..... Rate ..... Mills	District No. ..... Rate ..... Mills	District No. ..... Rate ..... Mills	District No. ..... Rate ..... Mills	Tax including State Homestead ..... Mills	State Tax on Non-Homestead 4.0 Mills	Special Taxes	Total Taxes		Paid	When Paid: Month Day Year	Number of Receipt	March Settlement 1948	June Settlement 1948	Penalty	November Settlement 1948	Penalty	Collections to First Monday in January 1949	Penalty	Delinquent on First Monday in January 1949	Total Delinquent Tax and Penalty	Remarks
		Dollars	Dollars	Dollars	Dollars	Dollars	$ cts.	$ cts.	$ cts.	$ cts.					$ cts.	$ cts.	$ cts.	$ cts.	$ cts.	$ cts.	$ cts.	$ cts.	$ cts.	
1											1													
2											2													
3											3													
4											4													
5											5													
6											6													
7											7													
8											8													
9											9													
10											10													
11	SOLD FOR TAXES	67					1326	28		1354	11											1354		
12		H 38					757			752	12	PAID IN FULL	JUN 9 1948	7877		1504								
13		H 38					752			752	13	PAID IN FULL	JUN 9 1948											
14											14													
15											15													
16											16													
17											17													
18											18													
19											19													
20											20													
		H 76					2108	28		2858														
		57																						
		143																						

Assessment Roll and Tax List of Real Property in the Town of Rogers, Cass County, Minnesota, for Taxes for the Year 1947.

Form 4 CD

	In Whose Name Assessed	To Whom Transferred	Description of Property: Subdivision	Sec. or Lot	Town. or Block	Rng.	Number of Acres of Land: Acres	100ths	No. School District	Individual Tax or No.	Individual Tax or No.	True and Full Valuations: Land Exclusive of Structures and Improvements (Dollars)	Buildings and Other Structures (Dollars)	Machinery Permanently Attached to Real Estate (Dollars)	Total True and Full Value (Dollars)	Assessed Valuations: Rural: Homestead Up to $4,000 20% (Dollars)	Rural: Over $4,000 and Non-Homestead 33⅓% (Dollars)	All Other: Homestead Up to $4,000 25% (Dollars)	All Other: Over $4,000 and Non-Homestead 40% (Dollars)	Machinery Permanently Attached to Real Estate 33⅓% (Dollars)	Total Assessed Value (Dollars)	Total Assessed Value as Equalized by the Board of Review (Dollars)	Final Equalized Value (Dollars)
1	U. S. of America		NE¼ of NE¼		24	42	27		Un														
2	State of Minnesota		NW¼ of NE¼																				
3	~~H. L. Company~~	State of Minnesota	SW¼ of NE¼					~~40~~															
4	U. S. of America		SE¼ of NE¼																				
5																							
6	State of Minnesota		NE¼ of NW¼																				
7	H. L. Company	State of Minnesota	NW¼ of NW¼					~~40~~															
8		State of Minnesota	SW¼ of NW¼					~~40~~															
9		State of Minnesota	SE¼ of NW¼					~~40~~															
10																							
11	U. S. of America		NE¼ of SW¼																				
12	U. S. of America		NW¼ of SW¼																				
13	U. S. of America		SW¼ of SW¼																				
14	U. S. of America		SE¼ of SW¼																				
15																							
16	U. S. of America		NE¼ of SE¼																				
17	~~H. L. Company~~	State of Minnesota	NW¼ of SE¼					~~40~~															
18	U. S. of America		SW¼ of SE¼																				
19	U. S. of America		SE¼ of SE¼																				
20																							
								200															

	Sold for Taxes	Valuations by School Districts as Equalized by Department of Taxation: District No. ..... Rate ..... Mills (Dollars)	District No. ..... Rate ..... Mills (Dollars)	District No. ..... Rate ..... Mills (Dollars)	District No. ..... Rate ..... Mills (Dollars)	District No. ..... Rate ..... Mills (Dollars)	District No. ..... Rate ..... Mills (Dollars)	Tax Including State Homestead ..... Mills ($ cts.)	State Tax on Non-Homestead ..... Mills ($ cts.)	Special Taxes ($ cts.)	Total Taxes ($ cts.)		Paid	When Paid: Month, Day, Year	Number of Receipt	March Settlement 1945 ($ cts.)	June Settlement 1945 ($ cts.)	Penalty ($ cts.)	November Settlement 1945 ($ cts.)	Penalty ($ cts.)	Collections to First Monday in January 1946 ($ cts.)	Penalty ($ cts.)	Delinquent on First Monday in January 1946 ($ cts.)	Total Delinquent Tax and Penalty ($ cts.)	Remarks
1												1													
2												2													
3												3													
4												4													
5												5													
6												6													
7												7													
8												8													
9												9													
10												10													
11												11													
12												12													
13												13													
14												14													
15												15													
16												16													
17												17													
18												18													
19												19													
20												20													

Assessment Roll and Tax List of Real Property in the Town of Rogers, Cass County, Minnesota, for Taxes for the Year 1947.

Form 4 CD

	IN WHOSE NAME ASSESSED	TO WHOM TRANSFERRED	DESCRIPTION OF PROPERTY: SUBDIVISION	Sec. or Lot	Town or Block	Rng.	Number of Acres of Land: Acres	10ths	No. School District	Indicate Homestead Tax Yes or No	Indicate Agricultural Tax Yes or No	TRUE AND FULL VALUATIONS: LAND Exclusive of Structures and Improvements	BUILDINGS and Other Structures	MACHINERY Permanently Attached to Real Estate	TOTAL True and Full Value	ASSESSED VALUATIONS: RURAL: Homestead Up to $4,000 20%	RURAL: Over $4,000 and Non-Homestead 33⅓%	ALL OTHER: Homestead Up to $4,000 25%	ALL OTHER: Over $4,000 and Non-Homestead 40%	MACHINERY Permanently Attached to Real Estate 33⅓%	TOTAL ASSESSED VALUE	Total Assessed Value as Equalized by the Board of Review	FINAL EQUALIZED VALUE
							Acres	10ths				Dollars	Dollars	Dollars	Dollars	Dollars	Dollars	Dollars	Dollars	Dollars	Dollars	Dollars	Dollars
1	U. S. of America		NE¼ of NE¼				25	142	27		Ha												
2	U. S. of America		NW¼ of NE¼																				
3	U. S. of America		SW¼ of NE¼																				
4	U. S. of America		SE¼ of NE¼																				
5																							
6	U. S. of America		NE¼ of NW¼																				
7	U. S. of America		NW¼ of NW¼																				
8	U. S. of America		SW¼ of NW¼																				
9	U. S. of America		SE¼ of NW¼																				
10																							
11	State of Minnesota		NE¼ of SW¼																				
12	U. S. of America		NW¼ of SW¼																				
13	U. S. of America		SW¼ of SW¼																				
14	State of Minnesota		SE¼ of SW¼																				
15																							
16	U. S. of America		NE¼ of SE¼																				
17	State of Minnesota		NW¼ of SE¼																				
18	U. S. of America		SW¼ of SE¼																				
19	U. S. of America		SE¼ of SE¼																				
20																							

	SOLD FOR TAXES	VALUATIONS BY SCHOOL DISTRICTS AS EQUALIZED BY DEPARTMENT OF TAXATION: District No. ..... Rate ..... Mills	District No. ..... Rate ..... Mills	District No. ..... Rate ..... Mills	District No. ..... Rate ..... Mills	District No. ..... Rate ..... Mills	District No. ..... Rate ..... Mills	Tax including State Homestead ..... Mills	State Tax on Non-Homestead ..... Mills	SPECIAL TAXES	TOTAL TAXES		PAID	WHEN PAID: Month Day Year	Number of Receipt	March Settlement 1948	June Settlement 1948	Penalty	November Settlement 1948	Penalty	Collections to First Monday in January 1949	Penalty	Delinquent on First Monday in January 1949	Total Delinquent Tax and Penalty	REMARKS
		Dollars	Dollars	Dollars	Dollars	Dollars	Dollars	$ cts.	$ cts.	$ cts.	$ cts.					$ cts.	$ cts.	$ cts.	$ cts.	$ cts.	$ cts.	$ cts.	$ cts.	$ cts.	
1												1													
2												2													
3												3													
4												4													
5												5													
6												6													
7												7													
8												8													
9												9													
10												10													
11												11													
12												12													
13												13													
14												14													
15												15													
16												16													
17												17													
18												18													
19												19													
20												20													

Assessment Roll and Tax List of Real Property in the Town of Rogers, Cass County, Minnesota, for Taxes for the Year 1947.

		DESCRIPTION OF PROPERTY						TRUE AND FULL VALUATIONS				ASSESSED VALUATIONS																						
												RURAL		ALL OTHER																				
IN WHOSE NAME ASSESSED	TO WHOM TRANSFERRED	SUBDIVISION	Sec. or Lot	Town or Block	Rng.	Number of Acres of Land: Acres	100ths	No. School District	Indicate Homestead Tax as Yes or No	Indicate Agricultural Tax as Yes or No	LAND Exclusive of Structures and Improvements	BUILDINGS and Other Structures	MACHINERY Permanently Attached to Real Estate	TOTAL True and Full Value	Homestead Up to $4,000 20%	Over $4,000 and Non-Homestead 33⅓%	Homestead Up to $4,000 25%	Over $4,000 and Non-Homestead 40%	MACHINERY Permanently Attached to Real Estate 33⅓%	TOTAL ASSESSED VALUE	Total Assessed Value as Equalized by the Board of Review	FINAL EQUALIZED VALUE		SOLD FOR TAXES	VALUATIONS BY SCHOOL DISTRICTS AS EQUALIZED BY DEPARTMENT OF TAXATION: District No. Rate Mills	District No. Rate Mills	District No. Rate Mills	District No. Rate Mills	District No. Rate Mills	Tax including Homestead Mills	Rate Tax on Non-Homestead Mills	SPECIAL TAXES	TOTAL TAXES		PAID	WHEN PAID Month Day Year	Number of Receipt	March Settlement 1948	June Settlement 1948	Penalty	November Settlement 1948	Penalty	Collections to First Monday in January 1949	Penalty	Delinquent on First Monday in January 1949	Total Delinquent Tax and Penalty	REMARKS
											Dollars	Dollars	Dollars	Dollars	Dollars	Dollars	Dollars	Dollars	Dollars	Dollars	Dollars	Dollars			Dollars	Dollars	Dollars	Dollars	Dollars	Dollars	$ cts.	$ cts.	$ cts.					$ cts.	$ cts.	$ cts.	$ cts.	$ cts.	$ cts.	$ cts.	$ cts.	$ cts.	$ cts.	
U. S. of America		1 NE¼ of NE¼	36	142	27			Ha															1											1														
U. S. of America		2 NW¼ of NE¼																					2											2														
U. S. of America		3 SW¼ of NE¼																					3											3														
U. S. of America		4 SE¼ of NE¼																					4											4														
		5																					5											5														
U. S. of America		6 NE¼ of NW¼																					6											6														
U. S. of America		7 NW¼ of NW¼																					7											7														
U. S. of America		8 SW¼ of NW¼																					8											8														
U. S. of America		9 SE¼ of NW¼																					9											9														
		10																					10											10														
U. S. of America		11 NE¼ of SW¼																					11											11														
U. S. of America		12 NW¼ of SW¼																					12											12														
U. S. of America		13 ~~SW¼ of SW¼~~ Lot 1																					13											13														
State of Minnesota		14 SE¼ of SW¼																					14											14														
		15																					15											15														
U. S. of America		16 NE¼ of SE¼																					16											16														
U. S. of America		17 NW¼ of SE¼																					17											17														
U. S. of America		18 SW¼ of SE¼																					18											18														
Benjamin Speiker		19 SE¼ of SE¼				40																	19				# 39				7.72			19		PAID IN FULL	JUL 9 1948	10058		7.72								
		20																					20											20														
						40																					# 39				7.72																		

Assessment Roll and Tax List of Real Property in the Town of Rogers, Cass County, Minnesota, for Taxes for the Year 1947.

Form 4 CD

	In Whose Name Assessed	To Whom Transferred	Description of Property: Subdivision	Sec. or Lot	Town. or Block	Rng.	Number of Acres of Land (Acres / 100ths)	Sch. School District	Sch. Code Agricultural Tax or Exempt	True and Full Valuations: Land Exclusive of Structures and Improvements	Buildings and Other Structures	Machinery Permanently Attached to Real Estate	Total True and Full Value	Assessed Valuations: Rural: Homestead Up to $4,000 20%	Rural: Over $4,000 and Non-Homestead 33⅓%	All Other: Homestead Up to $4,000 25%	All Other: Over $4,000 and Non-Homestead 40%	Machinery Permanently Attached to Real Estate 33⅓%	Total Assessed Value	Total Assessed Value as Equalized by the Board of Review	Final Equalized Value
										Dollars	Dollars	Dollars	Dollars	Dollars	Dollars	Dollars	Dollars	Dollars	Dollars	Dollars	Dollars
1	~~Julius & Genevieve Braatberg~~ Larry Champion		~~NE¼ of NE¼~~ Lot 1	27	142	27	58	Un													
2	C. L. Stoll		2⅔ acs of Lot 4				267														
3	Harold Hallister		~~1 acs of Lot 4~~				1 75														
4	U. S. of America		~~NW¼ of NW¼~~ Lot 2																		
5																					
6	~~John A. Rice & Carl H. Lewis~~ Verne & Hazel Frisch		~~NE¼ of NW¼~~ Lot 8				39														
7	" " "		NW¼ of NW¼				40														
8	Reinhold E. & Emma A. Lange		SW¼ of NW¼ less to U.S.				36														
9	" "		~~Lot 7 less 3 acs~~				4325														
10	~~Harold S. & Vera M. Anderson~~		All of the S. 3/2 of Lot 7 lying E. of a point 125' W. of center N. & S. line				3				150										
11	U. S. of America		NE¼ of SW¼																		
12	U. S. of America		NW¼ of SW¼																		
13	U. S. of America		SW¼ of SW¼																		
14	U. S. of America		SE¼ of SW¼																		
15	~~Opal M. & Rhoda Nordquist~~		W. 250' of E. 1121.2' of Lot 4				3														
16	U. S. of America		~~NE¼ of SE¼~~ Lot 3																		
17	~~Esther M. Asleson~~		~~NW¼ of SE¼~~ " 6				19 25														
18	U. S. of America		~~SW¼ of SE¼~~ " 5																		
19	U. S. of America		~~E. 10 acs of SE¼ of SE¼~~ E. 10 acs of Lot 4																		
20							245 92														

Valuations by School Districts as Equalized by Department of Taxation

	Sold for Taxes	District No. Rate ..... Mills	Dollars	District No. Rate ..... Mills	Dollars	District No. Rate ..... Mills	Dollars	District No. Rate ..... Mills	Dollars	Tax including State Homestead ..... Mills	State Tax on Non-Homestead 40 Mills	Special Taxes	Total Taxes	Paid	When Paid: Month	Day	Year	Number of Receipt	March Settlement 1948	June Settlement 1948	Penalty	November Settlement 1948	Penalty	Collections to First Monday in January 1949	Penalty	Delinquent on First Monday in January 1949	Penalty	Total Delinquent Tax and Penalty	Remarks
			$ cts.		$ cts.		$ cts.		$ cts.		$ cts.	$ cts.	$ cts.						$ cts.	$ cts.	$ cts.	$ cts.	$ cts.	$ cts.	$ cts.	$ cts.	$ cts.	$ cts.	
1			83							1642	34		1676	1	PAID IN FULL	JUN	9	1948	7322		1676								
2			21							416			416	2	PAID IN FULL	APR	29	1948	7023		16								
3			13							258	06		264	3													264	X 2.90	
4														4															
5														5															
6				H 168	207					7984	84		8068	6	2nd Half Paid 1st Half Paid	JUN JUN	9 2	1948 1948	7067		4566 4502								
7				H 50						1064			1064	7	2nd Half Paid 1st Half Paid	JUL JUL	9 2	1948 1948	7369										
8			79							1564	32		1596	8	PAID IN FULL	JUN	15	1948											
9			75							1484	30		1514	9	PAID IN FULL	JUN	15	1948	7716		3110								
10			H 35 50							1682	20		1702	10	PAID IN FULL	APR	27	1948	7246		1702								
11														11															
12														12															
13														13															
14														14															
15			13							258	06		264	15	PAID IN FULL	MAR	17	1948	2454	264									
16														16															
17			246							4868	100		4968	17	2nd Half Paid 1st Half Paid	OCT JUN	30 21	1947 1948	3229 7754		2484		2484						
18														18															
19														19															
20														20															
		H	56 318 ~~59 307~~ ~~115 625~~		1040			97 92 1117	12172 9048 21220	317			21532																

Assessment Roll and Tax List of Real Property in the Town of Rogers Cass County, Minnesota, for Taxes for the Year 1947.

Form 4-C (Revised 1946 County, Minnesota)

In whose name assessed	To whom transferred	Description of property: Subdivision	Sec. or Lot	Town or Block	Rng.	Number of Acres of Land (Acres / 10ths)	School Dist. 1947	Indicate Homestead Yes or No	Indicate Agricultural Yes or No	True and Full Valuations: Land Exclusive of Structures and Improvements (Dollars)	Buildings and Other Structures (Dollars)	Machinery Permanently Attached to Real Estate (Dollars)	Total True and Full Value (Dollars)	Assessed Valuations: Rural: Homestead Up to $4,000 20% (Dollars)	Rural: Over $4,000 and Non-Homestead 33⅓% (Dollars)	All Other: Homestead Up to $4,000 25% (Dollars)	All Other: Over $4,000 and Non-Homestead 40% (Dollars)	Machinery Permanently Attached to Real Estate 33⅓% (Dollars)	Total Assessed Value (Dollars)	Total Assessed Value as Fixed by the Board of Review (Dollars)	Final Equalized Value (Dollars)
State of Minnesota		1 ~~NE¼ of NE¼~~ Lot 1	28	142	27			No													
Bertha Olson	State of Minnesota	2 ~~NW¼ of NE¼~~ 8				18.65															
Reinhold E. + Emma A. Lange		3 ~~SW¼ of NE¼~~ 2				26															
"	"	4 SE¼ of NE¼ less to U.S.				30.07															
		5																			
State of Minnesota		6 NE¼ of NW¼																			
State of Minnesota		7 NW¼ of NW¼																			
State of Minnesota		8 SW¼ of NW¼																			
S. E. Lindblom		9 ~~Lot 7 less~~ W. 20 acs. ~~SW¼ of NW¼~~				26.50															
U. S. of America		10 W. 20 acs. of Lot 7																			
State of Minnesota		11 NE¼ of SW¼																			
		12 NW¼ of SW¼																			
		13 SW¼ of SW¼																			
		14 SE¼ of SW¼																			
A. A. Neumeister		15 N½ of Lot 3				22.25															
U. S. of America		16 ~~NE¼ of SE¼~~ S½ of Lot 3																			
		17 NW¼ of SE¼																			
Floyd E. Raines		18 ~~SW¼ of SE¼~~ Lot 5				39.70															
U. S. of America		19 ~~SE¼ of SE¼~~ " 4																			
		20																			
						163.17															

Valuations by School Districts as Equalized by Department of Taxation: District No. Rate ..... Mills; District No. Rate ..... Mills; District No. Rate ..... Mills; District No. Rate ..... Mills (Dollars)

	Sold for Taxes	Dollars	Dollars	Dollars	Dollars	Dollars	Dollars	The including State Homestead ..... Mills (Dollars cts.)	State Tax on Non-Homestead 4.0 Mills ($ cts.)	Special Taxes ($ cts.)	Total Taxes ($ cts.)		Paid	When Paid (Month Day Year)	Number of Receipt	March Settlement 1918 ($ cts.)	June Settlement 1948 ($ cts.)	Penalty ($ cts.)	November Settlement 1948 ($ cts.)	Penalty ($ cts.)	Collections to First Monday in January 1949 ($ cts.)	Penalty ($ cts.)	Delinquent on First Monday in January 1949 ($ cts.)	Total Delinquent Tax and Penalty ($ cts.)	Remarks
1												1													
	SOLD FOR TAXES		62					12.21	.26		12.54	2	Forfeited												12.54 Costs
3			60					11.88	.24		12.12	3											12.12	J 13.33	
4			50					9.90	.20		10.10	4											10.10	J 11.11	
5												5													
6												6													
7												7													
8												8													
9			37					7.32	.16		7.48	9	PAID IN FULL JUN 21 1948		8348		7.48								
10												10													
11												11													
12												12													
13												13													
14												14													
15			37					7.32	.16		7.48	15	PAID IN FULL APR 21 1949		160		7.48								
16												16													
17												17													
18	SOLD FOR TAXES		116					22.96	.48		23.44	18											23.44	J 25.78	
19												19													
20												20													
			364					71.66	1.50		73.16														
								7.66	.15																

Assessment Roll and Tax List of Real Property in the Town of Rogers, Cass County, Minnesota, for Taxes for the Year 1947.

Form 4 C.U. and Rogers Comm. amended

In Whose Name Assessed	To Whom Transferred	Description of Property: Subdivision	Sec. or Lot	Town or Block	Reg.	Number of Acres of Land: Acres	Hdths	No. School District	Indicate Homestead Tax by a Tick	Indicate Agricultural Tax by a Tick	True and Full Valuations: Land Exclusive of Structures and Improvements (Dollars)	Buildings and Other Structures (Dollars)	Machinery Permanently Attached to Real Estate (Dollars)	Total True and Full Value (Dollars)	Assessed Valuations: Rural: Homestead Up to $4,000 20% (Dollars)	Rural: Over $4,000 and Non-Homestead 33⅓% (Dollars)	All Other: Homestead Up to $4,000 25% (Dollars)	All Other: Over $4,000 and Non-Homestead 40% (Dollars)	All Other: Machinery Permanently Attached to Real Estate 33⅓% (Dollars)	Total Assessed Value (Dollars)	Total Assessed Value as Equalized by the Board of Review (Dollars)	Final Equalized Value (Dollars)
		1 NE¼ of NE¼	29	142	27	40																
		2 NW¼ of NE¼																				
		3 SW¼ of NE¼																				
Clarence E. + Marion F Grout		4 SE¼ of NE¼																				
		5 E rds of W rds of lots + E rds of W rds of SW¼ SE¼ N of road																				
		6 NE¼ of NW¼																				
		7 NW¼ of NW¼																				
		8 SW¼ of NW¼																				
		9 SE¼ of NW¼																				
Charles F. + David Reeder		10 W½ of Lot 7				18	63															
		11 NE¼ of SW¼																				
		12 NW¼ of SW¼																				
Ruth Reeder Erickson + John E. Reeder		13 E½ of Lot 7 ~~SW¼ of SW¼~~				18	62															
		14 SE¼ of SW¼																				
Arthur W. Roy		15 Lot 9				19	05															
Swan Oscar Lindman		16 ~~NE¼ of SE¼~~ rds of lots 5 + W½ of SE¼ W. 20 rds. of Lot 5 ~~to~~ rds. of road				less 2	40															
C. L. Ayres		17 ~~NW¼ of SE¼~~				17																
		18 ~~SW¼ of SE¼~~ (W. of road)																				
		19 SE¼ of SE¼																				
J. V. Benson		20 E. 20 rds of Lot 5				6																
						119	30															

Valuations by School Districts as Equalized by Department of Taxation

Sold for Taxes	District No. Rate Mills	Dollars	District No. Rate Mills	Dollars	District No. Rate Mills	Dollars	District No. Rate Mills	Dollars	Tax including State Homestead	State Tax on Non-Homestead	Special Taxes	Total Tax's		Paid	When Paid (Month Day Year)	Number of Receipt	March Settlement 1948	June Settlement 1948	Penalty	November Settlement 1948	Penalty	Collections to First Monday in January 1949	Penalty	Delinquent on First Monday in January 1949	Penalty	Total Delinquent Tax and Penalty	Remarks
									$ cts.	$ cts.	$ cts.	$ cts.					$ cts.	$ cts.	$ cts.	$ cts.	$ cts.	$ cts.	$ cts.	$ cts.	$ cts.	$ cts.	
1													1														
2													2														
3													3														
4													4														
5													5														
6													6														
7													7														
8													8														
9													9														
10			H 69						18 74	08		18 82	20	PAID IN FULL	MAY - 5 1948	4492		18 82									
11			19										11														
12													12	2nd Half Paid	OCT 13 1948	11650				25 70							
13			H 96						50 24	56		50 80	13	1st Half Paid	MAY 18 1948	5193		25 40									
14			140										14														
15	BILD FOR TAXES	26							5 14	10		5 24	15	PAID IN FULL	OCT - 5 1948	11634				5 24	18						
16		48							8 32	18		8 50	16	PAID IN FULL	JAN 28 1949	795	5 50										
17		31							6 14	14		6 28	17	PAID IN FULL	JUL 9 1948	10054		6 28									
18													18														
19													19														
20		75							14 94	30		15 14	20	PAID IN FULL	APR 21 1949	7502		15 14									
		H 75	165				a	34 34																			
		174	157				112	68 98				104 78															
		174	324	498				103 32		136																	

Form 4 C.D. (Full Size Copies, Remarks)

Assessment Roll and Tax List of Real Property in the Town of Rogers, Cass County, Minnesota, for Taxes for the Year 1947.

In Whose Name Assessed	To Whom Transferred	Description of Property: Subdivision	Sec. or Lot	Town or Block	Rng.	Number of Acres of Land (Acres)	Number of Acres of Land (Hdths)	No. School District	Information Required by Law	Information Required by Law	True and Full Valuations: Land Exclusive of Structures and Other Improvements (Dollars)	Buildings and Other Structures (Dollars)	Machinery Permanently Attached to Real Estate (Dollars)	Total True and Full Value (Dollars)	Assessed Valuations: Rural: Homestead Up to $4,000 20% (Dollars)	Rural: Over $4,000 and Non-Homestead 33⅓% (Dollars)	All Other: Homestead Up to $4,000 25% (Dollars)	All Other: Over $4,000 and Non-Homestead 40% (Dollars)	Machinery Permanently Attached to Real Estate 33⅓% (Dollars)	Total Assessed Value (Dollars)	Total Assessed Value to Be Equalized by the Board of Review (Dollars)	Final Equalized Value (Dollars)
Harvey & Carmen Countryman		1 ~~NE¼ of NE¼~~ Lot 1	30	142	29	41	25	1a														
Olaf Johnson		~~S½ of S½ of S½ of NW¼ of S½ of SW¼~~																				
		2 SW¼ of NE¼					3	13														
Pearl Georgi Sonnes Gordon Tuibanks Hoy Dec.		3 ~~SE¼ of NE¼~~ Lot 10																				
J. C. Huffman		5 Lot 15				22	50															
		6 NE¼ of NW¼																				
Allen Robertson & Lily Renslow		7 ~~NW¼ of NW¼~~ Lot 11				13	65															
		8 SW¼ of NW¼																				
		9 SE¼ of NW¼																				
C. E. & Katherine S. Countryman		~~N½ of N½ of NW¼ of NW¼ of S½ of N½ of NW¼ of NW¼ N½ of N½ of S½ of N½ of NW¼ of NW¼ N½ of N½ of S½ of S½ of N½ of NW¼ of NW¼~~				1	6	88														
		11 NE¼ of SW¼																				
		12 NW¼ of SW¼																				
Adolph & Marie Tweder		13 ~~SW¼ of SW¼~~ N½ of Lot 4				40	75															
U. S. of America		14 ~~SE¼ of SW¼~~ S½ of " 4																				
U. S. of America		15 N½ of Lot 5 or Lot 14																				
		16 ~~NE¼ of SE¼~~																				
		17 ~~NW¼ of SE¼~~ Lot 8 less																				
R. M. Jennings		18 ~~SW¼ of SE¼~~ E. 20' & less W. 133' of E. 153' of N. 400'				30	75															
		19 ~~SE¼ of SE¼~~																				
Jefferson E. & Viola T. Weaver		20 E. 20' of Lot 8 + W. 133' of E. 153' of N. 400'																				
						108	91															

Cass County, Minnesota, for Taxes for the Year 1947.

	Sold for Taxes	Valuations by School Districts as Equalized by Department of Taxation: District No. Rate Mills	Dollars	District No. Rate Mills	Dollars	District No. Rate Mills	Dollars	District No. Rate Mills	Dollars	Tax Including State Homestead Mills	$ cts.	State Tax on Non-Homestead Mills	$ cts.	Special Taxes $ cts.	Total Taxes $ cts.	Paid	When Paid (Month Day Year)	Number of Receipt	March Settlement 1948 $ cts.	June Settlement 1948 $ cts.	Penalty $ cts.	November Settlement 1948 $ cts.	Penalty $ cts.	Collections to First Monday in January 1949 $ cts.	Penalty $ cts.	Delinquent on First Monday in January 1949 $ cts.	Total Delinquent Tax and Penalty $ cts.	Remarks
1			# 19							3 76					3 76	1 2nd Half Paid / 1st Half Paid	OCT 21 1948 / MAY 28 1948	12814 / 6 97		1 88		1 88						
2			13							2 58		06			2 64	2 2nd Half Paid / 1st Half Paid	OCT 21 1948 / JUN 3 1948	12864 / 6831		1 32		1 32						
3																3												
4			35 6							3 56		07	Credit Property added 4/7/48		3 63	4 PAID IN FULL	APR 8 1948	12 [illegible]		3 63								3 63 credit 8/5/48
5			31							6 14		14			6 28	5 PAID IN FULL	MAR 23 1948	3981		6 28								
6																6												
7			15 6							30 88		64			31 52	7 2nd Half Paid / 1st Half Paid	OCT 21 1948 / JUN 3 1948	12861 / 6839		15 76		15 76						
8																8												
9																9												
10	SOLD FOR TAXES		50							7 90		20			10 10	10										10 10		
11																11												
12																12												
13				96						20 44		40			20 84	13 2nd Half Paid / 1st Half Paid	OCT 30 1948 / JUL 14 1948	12960 / 6517		10 42		10 42						
14																14												
15																15												
16																16												
17																17												
18				122 0						259 76		4 46			264 22	18 1st Half Paid / 2nd Half Paid	MAY 10 1948 / OCT 7 1948	4977 / 11 75		132 30		132 30						
19																19												
20				36						7 66		14			7 80	20 PAID IN FULL	MAY 29 1948	5 [illegible]		7 80								
			# 19					Q	53 36																			
			50	18 [illegible]				142	287 86																			
			269	18 [illegible]	1621					34 17		654			7 66													

Assessment Roll and Tax List of Real Property in the Town of Rogers, Cass County, Minnesota, for Taxes for the Year 1947.

FORM 4 C.D. (Cass Co. Form Number)

	In Whose Name Assessed	To Whom Transferred	Description of Property: Subdivision	Sec. or Lot	Town or Block	Rng.	Number of Acres of Land: Acres	10ths	No. School District	Indicate Homestead by Yes or No	Indicate Agricultural Land by Yes or No	True and Full Valuations: Land Exclusive of Structures and Improvements (Dollars)	Buildings and Other Structures (Dollars)	Machinery Permanently Attached to Real Estate (Dollars)	Total True and Full Value (Dollars)	Assessed Valuations: Rural: Homestead Up to $4,000 20% (Dollars)	Rural: Over $4,000 and Non-Homestead 33⅓% (Dollars)	All Other: Homestead Up to $4,000 25% (Dollars)	All Other: Over $4,000 and Non-Homestead 40% (Dollars)	Machinery Permanently Attached to Real Estate 33⅓% (Dollars)	Total Assessed Value (Dollars)	Total Assessed Value as Equalized by the Board of Review (Dollars)	Final Equalized Value (Dollars)
1			NE¼ of NE¼	31	142	23			Un														
2			NW¼ of NE¼																				
3			SW¼ of NE¼																				
4			SE¼ of NE¼																				
5																							
6			NE¼ of NW¼																				
7			NW¼ of NW¼																				
8			SW¼ of NW¼																				
9			SE¼ of NW¼																				
10																							
11	State of Minnesota	N½ of	NE¼ of SW¼																				
12	State of Minnesota		~~NW¼ of SW¼~~ Lot 5																				
13	State of Minnesota		~~SW¼ of SW¼~~ " 6																				
14			SE¼ of SW¼																				
15																							
16			NE¼ of SE¼																				
17			NW¼ of SE¼																				
18	State of Minnesota		SW¼ of SE¼																				
19	State of Minnesota	S½ of S½ of	SE¼ of SE¼																				
20																							

	Sold for Taxes	Valuations by School Districts as Equalized by Department of Taxation: District No. ..... Rate ..... Mills (Dollars)	District No. ..... Rate ..... Mills (Dollars)	District No. ..... Rate ..... Mills (Dollars)	District No. ..... Rate ..... Mills (Dollars)	District No. ..... Rate ..... Mills (Dollars)	District No. ..... Rate ..... Mills (Dollars)	Tax including State Homestead ..... Mills ($ cts.)	State Tax on Non-Homestead ..... Mills ($ cts.)	Special Taxes ($ cts.)	Total Taxes ($ cts.)		Paid	When Paid: Month	Day	Year	Number of Receipt	March Settlement 1948 ($ cts.)	June Settlement 1948 ($ cts.)	Penalty ($ cts.)	November Settlement 1948 ($ cts.)	Penalty ($ cts.)	Collections to First Monday in January 1949 ($ cts.)	Penalty ($ cts.)	Delinquent on First Monday in January 1949 ($ cts.)	Total Delinquent Tax and Penalty ($ cts.)	Remarks
1												1															
2												2															
3												3															
4												4															
5												5															
6												6															
7												7															
8												8															
9												9															
10												10															
11												11															
12												12															
13												13															
14												14															
15												15															
16												16															
17												17															
18												18															
19												19															
20												20															

Assessment Roll and Tax List of Real Property in the Town of Rogers, Cass County, Minnesota, for Taxes for the Year 1947.

Form 4 CD ALLEN-DAVIS COMPANY, MINNEAPOLIS

	In Whose Name Assessed	To Whom Transferred	Description of Property: Subdivision	Sec. or Lot	Town or Block	Rng.	Number of Acres of Land: Acres	100ths	No. School District	Information Required by Tax Law	True and Full Valuations: Land Exclusive of Structures and Improvements	Buildings and Other Structures	Machinery Permanently Attached to Real Estate	Total True and Full Value	Assessed Valuations: Rural: Homestead Up to $4,000 20%	Over $4,000 and Non-Homestead 33⅓%	All Other: Homestead Up to $4,000 25%	Over $4,000 and Non-Homestead 40%	Machinery Permanently Attached to Real Estate 33⅓%	Total Assessed Value	Total Assessed Value Equalized by the State Board of Review	Final Equalized Value	Remarks
											Dollars	Dollars	Dollars	Dollars	Dollars	Dollars	Dollars	Dollars	Dollars	Dollars	Dollars	Dollars	
1	Chas. E. Countryman		~~NW¼ of NE¼~~ Lot 5	32	142	29	52	11m															
2			NW¼ of NE¼																				
3			SW¼ of NE¼																				
4			SE¼ of NE¼																				
5																							
6			NE¼ of NW¼																				
7			NW¼ of NW¼																				
8			SW¼ of NW¼																				
9			SE¼ of NW¼																				
10																							
11			NE¼ of SW¼																				
12			NW¼ of SW¼																				
13			SW¼ of SW¼																				
14	Gordon W. Gieske	S½ ~~SW¼~~	SE¼ of SW¼				20																
15																							
16			NE¼ of SE¼																				
17			NW¼ of SE¼																				
18			SW¼ of SE¼																				
19			SE¼ of SE¼																				
20																							

	Sold for Taxes	Valuations by Schools Districts as Certified by Department of Taxation: District No. Rate Mills	District No. Rate Mills	District No. Rate Mills	District No. Rate Mills	District No. Rate Mills	Tax including State Homestead	State Tax on Non-Homestead	Special Taxes	Total Taxes	Paid	When Paid: Month Day Year	Number of Receipt	March Settlement 1948	June Settlement 1948	Penalty	November Settlement 1948	Penalty	Collections to First Monday in January 1949	Penalty	Delinquent on First Monday in January 1949	Total Delinquent Tax and Penalty	Remarks
		Dollars	Dollars	Dollars	Dollars	Dollars	Dollars	$ cts.	$ cts.	$ cts.	$ cts.			$ cts.	$ cts.	$ cts.	$ cts.	$ cts.	$ cts.	$ cts.	$ cts.	$ cts.	
1		62					12 21	26		12 54													
2																							
3																							
4																							
5																							
6																							
7																							
8																							
9																							
10																							
11																							
12																							
13																							
14		31					6 14	14		6 28	PAID IN FULL	JAN 19 1948	280	6 28							1 x 4	1 29	
15																							
16																							
17																							
18																							
19																							
20																							
		93					18 82	40		18 82													
							18 10	38															

Assessment Roll and Tax List of Real Property in the Town of Rogers, Cass County, Minnesota, for Taxes for the Year 1947.

Form 4 C.D. (Revised 1944)

	IN WHOSE NAME ASSESSED	TO WHOM TRANSFERRED	DESCRIPTION OF PROPERTY: SUBDIVISION	Sec. or Lot	Town or Block	Rng.	Number of Acres of Land: Acres	100ths	Sec. School District	Indicate Homestead Tax or No	Indicate Agricultural Tax or No	TRUE AND FULL VALUATIONS: LAND Exclusive of Structures and Improvements	BUILDINGS and Other Structures	MACHINERY Permanently Attached to Real Estate	TOTAL True and Full Value	ASSESSED VALUATIONS: RURAL: Homestead Up to $4,000 20%	Over $4,000 and Non-Homestead 33⅓%	ALL OTHER: Homestead Up to $4,000 25%	Over $4,000 and Non-Homestead 40%	MACHINERY Permanently Attached to Real Estate 33⅓%	TOTAL ASSESSED VALUE	Total Assessed Value as Equalized by the Board of Review	FINAL EQUALIZED VALUE
							Dollars					Dollars	Dollars	Dollars	Dollars	Dollars	Dollars	Dollars	Dollars	Dollars	Dollars	Dollars	Dollars
1	George B. & Lillian M. Cramp		Lot 1 less to U.S. ~~NE¼ of NE¼~~	33	142	27	28	95	Un														
2			NW¼ of NE¼																				
3			SW¼ of NE¼																				
4			Lot 2 less to U.S. ~~SE¼ of NE¼~~				32																
5																							
6			NE¼ of NW¼																				
7			NW¼ of NW¼																				
8			SW¼ of NW¼																				
9			SE¼ of NW¼																				
10																							
11			NE¼ of SW¼																				
12			NW¼ of SW¼																				
13			SW¼ of SW¼																				
14	Joseph Jelen		SE¼ of SW¼				40																
15																							
16	U. S. of America		~~NE¼ of SE¼~~ Lot 3																				
17			NW¼ of SE¼																				
18			SW¼ of SE¼																				
19	U. S. of America		~~SE¼ of SE¼~~ Lot 4																				
20																							
							100	95															

VALUATIONS BY SCHOOL DISTRICTS AS EQUALIZED BY DEPARTMENT OF TAXATION

	SOLD FOR TAXES	District No. 1 Rate 187.75 Mills	District No. Rate Mills	District No. Rate Mills	District No. Rate Mills	District No. Rate Mills	District No. Rate Mills	Tax Including State Homestead	State Tax on Non-Homestead 4.67 Mills	SPECIAL TAXES	TOTAL TAXES	PAID	WHEN PAID	Number of Receipt	March Settlement 1948	June Settlement 1948	Penalty	November Settlement 1948	Penalty	Collections in Full Monday in January 1949	Penalty	Delinquent on First Monday in January 1949	Total Delinquent Tax and Penalty	REMARKS
		Dollars	Dollars	Dollars	Dollars	Dollars	Dollars	$ cts.	$ cts.	$ cts.	$ cts.		Month Day Year		$ cts.	$ cts.	$ cts.	$ cts.	$ cts.	$ cts.	$ cts.	$ cts.	$ cts.	
1		62						12 28	26		12 54	1st Half Paid	JUN 21 1948									6 27	6 90
2																10 31								
3														85										
4		40						7 92	16		8 08	1st Half Paid	JUN 21 1948									4 04	4 44	
5																								
6																								
7																								
8																								
9																								
10																								
11																								
12																								
13																								
14		11 60						11 88			11 88	PAID IN FULL	OCT 25 1948	2720				1188	42					
15																								
16																								
17																								
18																								
19																								
20																								
		11 60						32 08	42		32 50													
		107																						
		167						32 08	42															

Assessment Roll and Tax List of Real Property in the Town of Rogers, Cass County, Minnesota, for Taxes for the Year 1947.

	In Whose Name Assessed	To Whom Transferred	Description of Property: Subdivision	Sec. or Lot	Town. or Blk.	Range	Number of Acres of Land: Acres	Tenths	School District	Information Required in Tri or Su	Information Required in Total Tax or Su	True and Full Valuations: Land Exclusive of Structures and Improvements (Dollars)	Buildings and Other Structures (Dollars)	Machinery Permanently Attached to Real Estate (Dollars)	Total True and Full Value (Dollars)	Assessed Valuations: Rural: Homestead Up to $4,000 20% (Dollars)	Rural: Over $4,000 and Non-Homestead 33⅓% (Dollars)	All Other: Homestead Up to $4,000 25% (Dollars)	All Other: Over $4,000 and Non-Homestead 40% (Dollars)	Machinery Permanently Attached to Real Estate 33⅓% (Dollars)	Total Assessed Value (Dollars)	Total Increased Values Not Equalized by the Board of Review (Dollars)	Final Equalized Value (Dollars)
1	H. L. Company	State of Minnesota	NE¼ of NE¼ less 15 acres to U.S.	34	142	27	25	Un															
2	U. S. of America		NW¼ of NE¼																				
3	U. S. of America		SW¼ of NE¼																				
4	U. S. of America		SE¼ of NE¼																				
5																							
6	George B. & Lillian M. Crump		NE¼ of NW¼				40																
7	" "		NW¼ of NW¼				40																
8	" "		SW¼ of NW¼				40																
9	" "		SE¼ of NW¼				40																
10																							
11	U. S. of America		NE¼ of SW¼																				
12	U. S. of America		NW¼ of SW¼																				
13	U. S. of America		SW¼ of SW¼																				
14	U. S. of America		SE¼ of SW¼																				
15																							
16	U. S. of America		NE¼ of SE¼																				
17	U. S. of America		NW¼ of SE¼																				
18	U. S. of America		SW¼ of SE¼																				
19	U. S. of America		SE¼ of SE¼																				
20																							
							185																

	Sold for Taxes	Valuations by School Districts as Equalized by Department of Taxation: District No. Town Rate 19.71 Mills	District No. ..... Rate ..... Mills	District No. ..... Rate ..... Mills	District No. ..... Rate ..... Mills	Tax including State Homestead ..... Mills	State Tax on Non-Homestead 4.7 Mills	Special Taxes	Total Taxes	Paid	When Paid (Month Day Year)	Number of Receipt	March Settlement 1948	June Settlement 1948	Penalty	November Settlement 1948	Penalty	Collections to First Monday in January 1949	Penalty	Delinquent as First Monday in January 1949	Total Delinquent Tax and Penalty	Remarks
		Dollars	Dollars	Dollars	Dollars	$ cts.	$ cts.	$ cts.	$ cts.				$ cts.	$ cts.	$ cts.	$ cts.	$ cts.	$ cts.	$ cts.	$ cts.	$ cts.	
1										1												
2										2												
3										3												
4										4												
5										5												
6		50				9.90	20		10.10	6	1st Half Paid JUN 21 1948									5.05	5.55	
7		50				9.90	20		10.10	7	1st Half Paid JUN 21 1948									5.05	5.55	
8		50				9.90	20		10.10	8	1st Half Paid JUN 21 1948	4587		20.20						5.05	5.55	
9		150				9.90	20		10.10	9	1st Half Paid JUN 21 1948									5.05	5.55	
10										10												
11										11												
12										12												
13										13												
14										14												
15										15												
16										16												
17										17												
18										18												
19										19												
20										20												
		200				396.00	4		40.40													
						14.58																

Assessment Roll and Tax List of Real Property in the Town of Rogers, Cass County, Minnesota, for Taxes for the Year 1947.

	IN WHOSE NAME ASSESSED	TO WHOM TRANSFERRED	DESCRIPTION OF PROPERTY: SUBDIVISION	Sec. or Lot	Town. or Block	Rng.	Number of Acres of Land: Acres	100ths	No. School District	Indicates Homestead Tax or No	Indicates Agricultural Tax or No	TRUE AND FULL VALUATIONS: LAND Exclusive of Structures and Improvements (Dollars)	BUILDINGS and Other Structures (Dollars)	MACHINERY Permanently Attached to Real Estate (Dollars)	TOTAL True and Full Value (Dollars)	ASSESSED VALUATIONS: RURAL: Homestead Up to $4,000 20% (Dollars)	RURAL: Over $4,000 and Non-Homestead 33⅓% (Dollars)	ALL OTHER: Homestead Up to $4,000 25% (Dollars)	ALL OTHER: Over $4,000 and Non-Homestead 40% (Dollars)	ALL OTHER: MACHINERY Permanently Attached to Real Estate 33⅓% (Dollars)	TOTAL ASSESSED VALUE (Dollars)	Total Assessed Value as Equalized by the Board of Review (Dollars)	FINAL EQUALIZED VALUE (Dollars)
1	H. L. Company	State of Minnesota	NE¼ of NE¼	35	142	27	40		Un														
2	Edward E. Vallerus		NW¼ of NE¼				40																
3	U. S. of America		SW¼ of NE¼																				
4	U. S. of America		SE¼ of NE¼																				
5																							
6	U. S. of America		NE¼ of NW¼																				
7	H. L. Company	State of Minnesota	NW¼ of NW¼ less 26.5 ac. B.U.d.				13.50																
8	U. S. of America		SW¼ of NW¼																				
9	U. S. of America		SE¼ of NW¼																				
10																							
11	State of Minnesota		NE¼ of SW¼																				
12	State of Minnesota		NW¼ of SW¼																				
13	State of Minnesota		SW¼ of SW¼																				
14	State of Minnesota		SE¼ of SW¼																				
15																							
16	U. S. of America		NE¼ of SE¼																				
17	U. S. of America		NW¼ of SE¼																				
18	State of Minnesota		SW¼ of SE¼																				
19	State of Minnesota		SE¼ of SE¼																				
20																							
							93.50																

	SOLD FOR TAXES	VALUATIONS BY SCHOOL DISTRICTS AS INDICATED BY DEPARTMENT OF TAXATION: District No. Cass Lake Rate 191.7 Mills (Dollars)	District No. ..... Rate ..... Mills (Dollars)	District No. ..... Rate ..... Mills (Dollars)	District No. ..... Rate ..... Mills (Dollars)	District No. ..... Rate ..... Mills (Dollars)	Tax including State Homestead ..... Mills ($ cts.)	State Tax on Non-Homestead 7.8 Mills ($ cts.)	SPECIAL TAXES ($ cts.)	TOTAL TAXES ($ cts.)	PAID: WHEN PAID Month	Day	Year	Number of Receipt	March Settlement 1948 ($ cts.)	June Settlement 1948 ($ cts.)	Penalty ($ cts.)	November Settlement 1948 ($ cts.)	Penalty ($ cts.)	Collections to First Monday in January 1949 ($ cts.)	Penalty ($ cts.)	Delinquent as First Monday in January 1949 ($ cts.)	Total Delinquent Tax and Penalty ($ cts.)	REMARKS
1																							
2		47					8.32	18		1.50	PAID IN FULL	JUN	15 1948	7714		8.50							
3																							
4																							
5																							
6																							
7																							
8																							
9																							
10																							
11																							
12																							
13																							
14																							
15																							
16																							
17																							
18																							
19																							
20																							
		47					8.32	18		8.50													

Assessment Roll and Tax List of Real Property in the Town of Rogers, Cass County, Minnesota, for Taxes for the Year 1947.

Form 4 CD—Buff Stock Company, Minneapolis

	IN WHOSE NAME ASSESSED	TO WHOM TRANSFERED	DESCRIPTION OF PROPERTY: SUBDIVISION	Sec. or Lot	Town or Block	Rng.	Number of Acres of Land: Acres	Min.	Sch.	Indicate Agricultural Land by a Check	Indicate Residence Property by a Check	TRUE AND FULL VALUATIONS: LAND Exclusive of Structures and Improvements	BUILDINGS and Other Structures	MACHINERY Permanently Attached to Real Estate	TOTAL True and Full Value	ASSESSED VALUATIONS: RURAL: Homestead Up to $4,000 20%	RURAL: Over $4,000 and Non-Homestead 33⅓%	ALL OTHER: Homestead Up to $4,000 25%	ALL OTHER: Over $4,000 and Non-Homestead 40%	MACHINERY Permanently Attached to Real Estate 33⅓%	TOTAL ASSESSED VALUE	Total Assessed Value as Equalized by the Board of Review	FINAL EQUALIZED VALUE
							Acres	Min.				Dollars	Dollars	Dollars	Dollars	Dollars	Dollars	Dollars	Dollars	Dollars	Dollars	Dollars	Dollars
1	State of Minnesota		NE¼ of NE¼	36	142	29			Non														
2	State of Minnesota		NW¼ of NE¼																				
3	State of Minnesota		SW¼ of NE¼																				
4	State of Minnesota		SE¼ of NE¼																				
5																							
6	State of Minnesota		NE¼ of NW¼																				
7	State of Minnesota		NW¼ of NW¼																				
8	State of Minnesota		SW¼ of NW¼																				
9	State of Minnesota		~~SE¼ of NW¼~~ Lot 1																				
10																							
11			~~NE¼ of SW¼~~																				
12	State of Minnesota		~~NW¼ of SW¼~~ " 5																				
13	State of Minnesota		~~SW¼ of SW¼~~ " 4																				
14	U. S. of America		~~SE¼ of SW¼~~ " 3																				
15																							
16	State of Minnesota		NE¼ of SE¼																				
17	U. S. of America		~~NW¼ of SE¼~~ " 2																				
18	State of Minnesota		SW¼ of SE¼																				
19	State of Minnesota		SE¼ of SE¼																				
20																							
			Grand Total																		4,914.05		

	SOLD FOR TAXES	VALUATIONS BY SCHOOL DISTRICTS AS EQUALIZED BY DEPARTMENT OF TAXATION: District No. ..... Rate ..... Mills	District No. ..... Rate ..... Mills	District No. ..... Rate ..... Mills	District No. ..... Rate ..... Mills	District No. ..... Rate ..... Mills	District No. ..... Rate ..... Mills	Tax including State Homestead ..... Mills	State Tax on Non-Homestead ..... Mills	SPECIAL TAXES	TOTAL TAXES		PAID	WHEN PAID	Number of Receipt	March Settlement 1948	June Settlement 1948	Penalty	November Settlement 1948	Penalty	Collections to First Monday in January 1949	Penalty	Delinquent on First Monday in January 1949	Total Delinquent Tax and Penalty	REMARKS
		Dollars	Dollars	Dollars	Dollars	Dollars	Dollars	$ cts.	$ cts.	$ cts.	$ cts.			Month Day Year		$ cts.	$ cts.	$ cts.	$ cts.	$ cts.	$ cts.	$ cts.	$ cts.		
1												1													
2												2													
3												3													
4												4													
5												5													
6												6													
7												7													
8												8													
9												9													
10												10													
11												11													
12												12													
13												13													
14												14													
15												15													
16												16													
17												17													
18												18													
19												19													
20												20													

Assessment Roll and Tax List of Real Property in the ..... of ..... Cass County, Minnesota, for Taxes the Year 1947.

Form 4 CD

	IN WHOSE NAME ASSESSED	TO WHOM TRANSFERRED	DESCRIPTION OF PROPERTY: SUBDIVISION	Sec. or Lot	Town or Block	Rge.	Number of Acres of Land: Acres	Nbhd	No. School District	Indicate Homestead Tax or No	Indicate Agricultural Tax or No	TRUE AND FULL VALUATIONS: LAND Exclusive of Structures and Improvements	BUILDINGS and Other Structures	MACHINERY Permanently Attached to Real Estate	TOTAL True and Full Value	ASSESSED VALUATIONS: RURAL: Homestead Up to $4,000 20%	RURAL: Over $4,000 and Non-Homestead 33⅓%	ALL OTHER: Homestead Up to $4,000 25%	ALL OTHER: Over $4,000 and Non-Homestead 40%	MACHINERY Permanently Attached to Real Estate 33⅓%	TOTAL ASSESSED VALUE	Total Assessed Value as Equalized by the Board of Review	FINAL EQUALIZED VALUE
			Dollars									Dollars	Dollars	Dollars	Dollars	Dollars	Dollars	Dollars	Dollars	Dollars	Dollars	Dollars	Dollars
1			NE¼ of NE¼																				
2			NW¼ of NE¼																				
3			SW¼ of NE¼																				
4			SE¼ of NE¼																				
5																							
6			NE¼ of NW¼																				
7			NW¼ of NW¼																				
8			SW¼ of NW¼																				
9			SE¼ of NW¼																				
10																							
11			NE¼ of SW¼																				
12			NW¼ of SW¼																				
13			SW¼ of SW¼																				
14			SE¼ of SW¼																				
15																							
16			NE¼ of SE¼																				
17			NW¼ of SE¼																				
18			SW¼ of SE¼																				
19			SE¼ of SE¼																				
20																							

	SOLD FOR TAXES	VALUATIONS BY SCHOOL DISTRICTS AS PROVIDED BY DEPARTMENT OF TAXATION: District No. ..... Rate ..... Mills	District No. ..... Rate ..... Mills	District No. ..... Rate ..... Mills	District No. ..... Rate ..... Mills	District No. ..... Rate ..... Mills	Tax including State Homestead ..... Mills	State Tax on Non-Homestead ..... Mills	SPECIAL TAXES	TOTAL TAXES	PAID	WHEN PAID: Month Day Year	Number of Receipt	March Settlement 1948	June Settlement 1948	Penalty	November Settlement 1948	Penalty	Collections to First Monday in January 1949	Penalty	Delinquent on First Monday in January 1949	Total Delinquent Tax and Penalty	REMARKS
		Dollars	Dollars	Dollars	Dollars	Dollars	Dollars	$ cts.	$ cts.	$ cts.				$ cts.	$ cts.	$ cts.	$ cts.	$ cts.	$ cts.	$ cts.	$ cts.	$ cts.	
1																							
2																							
3																							
4																							
5																							
6																							
7																							
8																							
9																							
10	Grand Total.																						
11	H.	1685 507=2192																					
12	N.H.	5061 2241. 7302 2997																					
13		6746 2748=9494																					
14																							
15																							
16		1885.16																					
17						a	1335.32																
18						na	58.06																
19							1920.38	29.98		1950.36													
20																							