Assessment & Tax List - 1963

Powers

Form 1

# DIRECTIONS TO ASSESSOR

OFFICE OF COUNTY AUDITOR.

_____ County, Minn. _____ 1963.

To _____ Assessor of the _____

*According to the requirements of law, I herewith deliver to you the Assessment Books for the* _____ *of* _____ *for the year 1963, contained a list of all Real Estate that has become subject to taxation since the Assessment of May 1, 1962, so far as the same has come to my knowledge from any source, and I hereby direct you to assess such Real Estate and all Personal Property, and make such changes in Real Estate as are required in the odd-numbered year, and make return thereof as required by the laws of the State of Minnesota prescribing the duties of the assessor.*

*A form of the return to be signed by you is appended in this book.*

_____ *County Auditor.*

## Extracts from Laws Relating to the Listing of Personal Property

*Section Numbers refer to Minnesota Statutes*

**Sec. 272.01. PROPERTY SUBJECT TO TAXATION.** All real and personal property in this state, and all personal property of persons residing therein, * * * is taxable, except such as is by law exempt from taxation.

**WHEN LISTED AND ASSESSED**

**Sec. 272.01** * * * Personal Property shall be listed and assessed annually with reference to its value on May 1, and if acquired on that day, shall be listed by or for the persons acquiring it.

**Sec. 273.22. By whom listed.** Personal Property shall be listed in the following manner:

1. Every person of full age and sound mind, being a resident of this state, shall list all of his *** personal property.

2. He shall also list all property of his wife, or a ward of his principal. If the property is held by a copartnership or joint venture, or otherwise controlled by him as agent or attorney, ***.

3. The property of a minor, child or insane person shall be listed by his guardian, or by the person having such property in charge.

4. The property of a decedent shall be listed by the executor, or trustee, by the guardian of the estate of a deceased person, by the executor or administrator.

5. The property of a corporation whose assets are in the hands of a receiver, by such receiver.

6. The property of a body politic or corporate, by the proper agent or officer thereof.

7. The property of a firm or company, by a partner or agent thereof.

8. The property of manufacturers and others in the hands of an agent, by such agent in the name of his principal, as herein provided.

**Sec. 273.36 Where listed. Except** as otherwise in this chapter provided, personal property shall be listed and assessed in the county, town, or district where owner, agent or trustee resides.

**Sec. 273.37. Certain personal property; where listed.** All household goods and furniture, including clocks, pianos, musical instruments, sewing machines, washers, wringers, refrigerators, electric and all personal effects used for personal and domestic purposes, or for the furnishing or equipment of the family residence, shall be listed and assessed in the district where the same is usually kept.

**Sec. 273.39. Merchants and manufacturers.** All personal property of a merchant or of a manufacturer shall be listed in the town or district where his business is carried on ***.

**Sec. 273.35. Farm property of non-resident.** When the owner of livestock or other personal property connected with a farm does not reside on the farm, such property shall be listed in the town or school district where the farm is situated, if the farm is situated in several towns or districts, it shall be listed and assessed in the town or district in which the principal place of business of such farm is located.

**Sec. 273.32. Elevators, etc. on railroad.** All elevators and warehouses, and other personal property on the right of way of any railroad company which are not in good faith owned, operated and exclusively controlled by such company, shall be listed and assessed as personal property in the town or district where situated.

**Sec. 273.33. Pipeline Companies. Subdivision 1.** Personal property of *** pipeline companies engaged in the business of transporting natural gas, gasoline, or other petroleum products *** shall be listed and assessed in the county, town, or district where the same is usually kept.

**Subdivision 2.** The personal property, consisting of the pipeline system of mains, pipes and equipment attached thereto, of pipeline companies and others engaged in the operation of a pipeline system for transporting or distributing petroleum products by pipeline, shall be listed with and assessed by the Commissioner of Taxation. This subdivision shall not apply to the assessment of the production equipment of such companies, or to the assessment of such companies for commodities engaged primarily in the business of distributing gas to consumers at retail not to pipelines used by the owner thereof for its own use, or to the assessment of such companies for such owner's own consumption and not for resale to others. On or before the fifteenth day of May, the amount of such personal property assessment added each company in each district in which such property is located.

**Sec. 273.25. Gas and Water Companies.** The personal property of *** gas and water companies shall be listed and assessed in the town or district where located, without regard to where the principal or other place of business of the company may be located.

**Sec. 273.36. Electric Light and Power Companies to be assessed by commissioner.** The personal property of all electric light and power companies having a fixed situs in any city, village, or borough in this state shall be listed and assessed where situated, without regard to where the principal or other place of business of the company is located.

**Sec. 273.37. Electric Light and Power Companies and others engaging electric power; place of listing and assessment of personal property with situs outside corporate limits of Villages, Cities, and Boroughs.** Personal property of electric light and power companies, and other individuals and corporations supplying electric light and power, having a fixed situs outside of the corporate limits of villages, cities, and boroughs shall be listed and assessed in the district where situated, except as otherwise provided.

**Subdivision 2.** All transmission and distribution lines, and equipment attached thereto, and all poles, towers, substations, and other structures, fixtures and appurtenances, except distribution lines carried as provided in Section 273.40 and 273.41, shall be listed with and assessed by the Commissioner of Taxation. Such personal property shall be assessed at the percentage of true and full value fixed by law, and, on or before the fifteenth day of November, shall certify to the county auditor of each county in which such property is located, the amount of the assessment made against such property and person owning such property.

**Sec. 273.23. Merchants; Consignee.** Every merchant required to list his property shall state also the value of his property pertaining to his business as a merchant. No consignee shall be required to list for taxation any property the product of this state, nor the value of any property consigned to him from any other place for the sole purpose of being stored or forwarded, if he has no interest in such property, and derives no profit from its sale.

**Sec. 273.24. Manufacturers.** Every manufacturer required to list his property shall state also the value of his property pertaining to his business or otherwise held for the purpose of being used, in whole or in part, in any process of manufacturing, compounding, rectifying or refining, or in any process of preparing for market, or in manufacturing, any article of any kind whatever, as part of his manufacturing stock, the value of all engines, machinery, tools, and implements used or employed in such process, except such farmers as have been considered real property.

**Sec. 273.44. Estates of decedents.** The personal property of the estate of a deceased person shall be listed and assessed at the place of listing at the time of his death.

**Sec. 273.45. Property of wards; guardianship.** The personal property of a ward of a principal shall be listed and assessed where the guardian resides and of every other person under guardianship, where the ward resides.

**Sec. 273.46. Assignees and receivers.** Personal property in the hands of assignees or receivers shall be listed and assessed at the place of listing before appointment.

**Sec. 273.47. Property moved between May and July. The** owner of personal property removing from one county, town, or district to another between May 1 and July 1, shall be assessed in either in the county, town, or district where he resided or maintained a residence on the date from and after which he moved, and shall list the property owned by him on May 1 of such year, in the county, town, or district where it was located on May 1, and the property shall be listed by the assessor that he is held for tax of the current year on the property in another state.

**Sec. 273.48. Where listed in case of doubt.** In case of doubt as to the proper place of listing personal property or where it cannot be ascertained, or if it extends through two or more towns, cities, or counties, the place for listing and assessing shall be determined by the county board of equalization; and if between different counties, or places in different counties, by the Commissioner of Taxation ***.

**Sec. 273.25. Lists to be verified. Every person** required to list property shall make and file with the assessor, on the proper assessor blank furnished by him, a verified statement of all personal property owned by him on May 1 of the current year. He shall also include in such statement all property held by him as agent or trustee, or in his possession or under his control which *** he is required to list for taxation as agent or attorney, guardian, parent, trustee, executor, administrator, receiver, assignee, officer, partner, factor, or in any other capacity ***.

**Sec. 273.05. Examination under oath.** Whenever the assessor shall be of the opinion that the person listing property for himself, or for any other person, company, or corporation, has not made a full, fair, and honest statement of the property required to be listed, or that in regard to the amount of the property he is required to list, and, if such person shall refuse to make full discovery under oath, the assessor may require the listing person or his principal according to his best judgment and information.

**Section 273.08. Failure to obtain list.** In case of failure to obtain a statement of personal property, the assessor shall ascertain the amount of such property, and shall make a statement of the same, the amount as he believes to be the true value thereof. When requested, he shall also make the definition of the person assessed a copy of the statement showing the valuation of the property so listed.

**Sec. 273.20.** Any assessor, county auditor, etc. any officer authorized by law to assess property for taxation, any when necessary in the proper performance of his duties, entry any dwelling, house, building, or structure, and view the same and the property therein.

**Sec. 620.05. False statement regarding taxes.** Every person who, in making any statement, oral or written, which is required or authorized by law to be made under oath, shall willfully omit or hide the disclosure of any material fact, or shall swear falsely as to any such matter which he knows to be false, shall be guilty of a gross misdemeanor.

**Sec. 273.13. Classification of property—Subdivision 1.** How classified and listed. Personal property subject to a general property tax shall be listed for purpose of taxation as provided in this section.

**Subdivision 2. Class 1.** Iron ore whether mined or unmined shall be classed as real property and listed and assessed at fifty (50) per cent of its true and full value. ***

**Class 1a.** All direct products of the blast and open hearth furnaces that are utilized in the form produced and are not further processed, shall constitute class 1a and shall be valued and assessed at 15 per cent of the full and true value thereof.

**Subdivision 3. Class 2.** All household goods and furniture, including clocks, musical instruments, sewing machines, wearing apparel of persons residing in the family residence, and other personal effects of the owner for personal and domestic purposes, or for the furnishing or equipment of the family residence, shall constitute class two and shall be valued and assessed at 25 per cent of the full and true value thereof.

**Subdivision 4. Class 3.** All agricultural products, except as provided by class three "a" and class three "d", stocks of merchandise of all sorts together with the furniture and fixtures used therewith, manufacturing machinery, implements, tools, and all other equipments and machinery, whether fixtures or otherwise, except as provided by class three "d" * * * and all buildings and structures used for business purposes, except as provided by class three "d" of Minnesota or the United States Government which is not in actual character and devoted or adaptable to rural but not necessarily agricultural purposes shall constitute class three and be valued and assessed at 34% per cent of the full and true value thereof.

**Subdivision 5. Class 3a.** All agricultural products in the hands of the producer shall constitute class three "a" and shall be valued and assessed at 10 per cent of the full and true value thereof. Provided, however, that in the case of the producer of farm products exempt from taxation. * * *

**Subdivision 6. Class 3d.** Livestock, poultry, all horses, mules and all farm machinery, implements, tools, and equipment, except such implements and machinery used by the owner in his agricultural pursuit shall constitute class three "d" and shall be valued and assessed at 20 per cent of the full and true value thereof.

**Subdivision 9.** Class 4. All property not included in the preceding classes shall constitute class four and be valued and assessed at forty (40) per cent of the full and true value thereof.

Minnesota Statutes, Section 270.07. The **commissioner of taxation** shall prescribe the form of all blanks and books required under this chapter . . .

Minnesota Statutes, Section 273.03. The county **auditor** shall annually provide the necessary assessment books and blanks at the expense of the county, for and to correspond with each assessment district. He shall make out, in the real property assessment book, complete lists of all lands or lots subject to taxation, showing the names of the owners, if to him known; and, if unknown, so stated opposite each tract or lot, the number of acres, and the lots or parts of lots or blocks included in each description of property.***

Minnesota Statutes, Section 273.04. The assessors and at least one member of each local board of review shall meet at the office of the county auditor on a day to be fixed by the commissioner of taxation for the purpose of receiving instructions as to their duties under the laws of the state. Each **assessor** attending such meetings shall receive as compensation for such service the sum of $7.50 per day for each day necessarily consumed in attending such meeting, and mileage at the rate of seven cents per mile, and each board of review member the sum of $6.00 per day and mileage at the rate of five cents per mile for each mile necessarily traveled in going from his home to and returning from the county seat, to be computed by the usually traveled route, and paid out of the county treasury upon the warrant of the county auditor.

The forms in this book are prescribed for the 1963 assessment by The Commissioner of Taxation

Assessor's Instructions on Assessment Of Real Estate
Assessor's Instructions on Assessment Of Personal Property
Assessor's Instructions on Assessment Of Real Estate

## INDEX TO SECTIONS

| SECTION | PAGE |
|---|---|
| Sec. 1 | |
| " 2 | |
| " 3 | |
| " 4 | |
| " 5 | |
| " 6 | |
| " 7 | |
| " 8 | |
| " 9 | |
| " 10 | |
| " 11 | |
| " 12 | |
| " 13 | |
| " 14 | |
| " 15 | |
| " 16 | |
| " 17 | |
| " 18 | |
| " 19 | |
| " 20 | |
| " 21 | |
| " 22 | |
| " 23 | |
| " 24 | |
| " 25 | |
| " 26 | |
| " 27 | |
| " 28 | |
| " 29 | |
| " 30 | |
| " 31 | |
| " 32 | |
| " 33 | |
| " 34 | |
| " 35 | |
| " 36 | |

**For Convenience of Auditor in Showing Boundaries of School Districts**

*Township No.* 139 *Range No.* 30 *Mer. P. M.*




MILLER-DAVIS CO., MINNEAPOLIS

# Returns Showing Grain Received in or Handled by Elevators, Warehouses and Mills in the ..... of ..... in the County of ..... for the Year Ending May 1, 1963.

| NAMES OF OWNERS | ADDRESS | SUBDIVISION 1 | | | | ★ Taxed ½ Mill per Bushel | | SUBDIVISION 2 | | | | | | Total Subdivision 2 No. Bushels | ★ Tax of ½ Mill Per Bushel | | ★ Total Tax | | REMARKS |
|---|---|---|---|---|---|---|---|---|---|---|---|---|---|---|---|---|---|---|---|
| | | Bushels of Wheat | Bushels of Soy Beans | Bushels of Flax | Total Subdivision 1 No. Bushels | Dollars | Cts. | Bushels of Corn | Bushels of Barley | Bushels of Rye | Bushels of Oats | Bushels of Buckwheat | Bushels of all Other Grains | | Dollars | Cts. | Dollars | Cts. | |
| | | | | | | | | | | | | | | | | | | | |

Note ★ Assessors will not fill these Columns

WILLIAM F. PALER PROCLAIMED REAL ESTATE
BEE MOTORS 1964 CHEVROLET
1 PT. BLACK
EL SUDRO WHEELER
BALLOUT'S LAKESHORE ON BATH LAKE

REAL PROPERTY BECOMING SUBJECT TO TAXATION SINCE THE LAST PREVIOUS ASSESSMENT OR OMITTED FROM ASSESSMENT ROLLS THE PREVIOUS YEARS.

## Assessment of Taxable Real Property in the _____ of _____, County of _____, Minn., for the Year 19___.

* Indicate Type of Property: R-Residential, C-Commercial, I-Industrial, U-Utility, F-Farm, L-Lakeshore, T-Timber, M-Mineral

| | NAME OF OWNER | School District | DESCRIPTION OF PROPERTY: SUBDIVISION | Sec. or Lot | Twp. or Block | Rng. | Number of Acres of Land: Acres | Number of Acres of Land: 100ths | Indicate Homestead Tax or No | Indicate Agricultural Tax or No | * Indicate Type of Property | BY WHOM VALUED | TRUE AND FULL VALUATIONS: LAND Exclusive of Structures and Improvements (Dollars) | BUILDINGS and Other Structures (Dollars) | MACHINERY Permanently Attached to Real Estate (Dollars) | TOTAL True and Full Value (Dollars) | ASSESSED VALUATIONS: RURAL: Homestead Up to $4,000 20% (Dollars) | RURAL: Over $4,000 and Non-Homestead 33⅓% (Dollars) | ALL OTHER: Homestead Up to $4,000 25% (Dollars) | ALL OTHER: Over $4,000 and Non-Homestead 40% (Dollars) | MACHINERY Permanently Attached to Real Estate 33⅓% (Dollars) | TOTAL ASSESSED VALUE (Dollars) | FINAL EQUALIZED VALUE (Dollars) |
|---|---|---|---|---|---|---|---|---|---|---|---|---|---|---|---|---|---|---|---|---|---|---|---|
| 1 | | | | | | | | | | | | State | | | | | | | | | | | |
| | | | | | | | | | | | | County | | | | | | | | | | | |
| | | | | | | | | | | | | Local Bd. | | | | | | | | | | | |
| | | | | | | | | | | | | Assessor | | | | | | | | | | | |
| 2 | | | | | | | | | | | | State | | | | | | | | | | | |
| | | | | | | | | | | | | County | | | | | | | | | | | |
| | | | | | | | | | | | | Local Bd. | | | | | | | | | | | |
| | | | | | | | | | | | | Assessor | | | | | | | | | | | |
| 3 | | | | | | | | | | | | State | | | | | | | | | | | |
| | | | | | | | | | | | | County | | | | | | | | | | | |
| | | | | | | | | | | | | Local Bd. | | | | | | | | | | | |
| | | | | | | | | | | | | Assessor | | | | | | | | | | | |
| 4 | | | | | | | | | | | | State | | | | | | | | | | | |
| | | | | | | | | | | | | County | | | | | | | | | | | |
| | | | | | | | | | | | | Local Bd. | | | | | | | | | | | |
| | | | | | | | | | | | | Assessor | | | | | | | | | | | |
| 5 | | | | | | | | | | | | State | | | | | | | | | | | |
| | | | | | | | | | | | | County | | | | | | | | | | | |
| | | | | | | | | | | | | Local Bd. | | | | | | | | | | | |
| | | | | | | | | | | | | Assessor | | | | | | | | | | | |
| 6 | | | | | | | | | | | | State | | | | | | | | | | | |
| | | | | | | | | | | | | County | | | | | | | | | | | |
| | | | | | | | | | | | | Local Bd. | | | | | | | | | | | |
| | | | | | | | | | | | | Assessor | | | | | | | | | | | |
| 7 | | | | | | | | | | | | State | | | | | | | | | | | |
| | | | | | | | | | | | | County | | | | | | | | | | | |
| | | | | | | | | | | | | Local Bd. | | | | | | | | | | | |
| | | | | | | | | | | | | Assessor | | | | | | | | | | | |
| 8 | | | | | | | | | | | | State | | | | | | | | | | | |
| | | | | | | | | | | | | County | | | | | | | | | | | |
| | | | | | | | | | | | | Local Bd. | | | | | | | | | | | |
| | | | | | | | | | | | | Assessor | | | | | | | | | | | |
| | | | *Total No. of Acres* _____ | | | | | | | | | State | | | | | | | | | | | |
| | | | *Total Value as Equalized by* | | | | | | | | | County | | | | | | | | | | | |
| | | | *Total Value as Assessed by* | | | | | | | | | Local Bd. | | | | | | | | | | | |
| | | | | | | | | | | | | Assessor | | | | | | | | | | | |

## SUMMARY OF TAX COLLECTION

| | | |
|---|---|---|
| *Original Levy* | $ 31,126.34 | |
| *Additions* | $ 441.16 | |
| | | $ |
| *Abatements* | | $ 340.64 |
| | | $ 30829.86 |

### COLLECTIONS

| | | |
|---|---|---|
| *March Settlement* | $ 3158.63 | |
| *June Settlement* | $ 16,967.45 | |
| *November Settlement* | $ 6902.43 | |
| *January Settlement* | $ 447.39 | $ |
| | | $ |
| *Over Collected* | $ | |
| *Under Collected* | $ .23 | |
| *Delinquent* | $ 3353.73 | $ |
| *Total* | | $ 30829.86 |

Assessment of T

Form 134 BURLINGTON COMPANY, MINNEAPOLIS

NAME OF OWNER

# TABULAR SCHEDULE OF VALUATIONS, RATES AND TAXES

LEVIED IN THE Town OF Lowers

COUNTY OF CASS, STATE OF MINNESOTA

| | School District No. | Valuation by School Districts: Agricultural Lands (Dollars) | Non-Agricultural Lands (Dollars) | Personal Property (Dollars) | Total Value of all Property except Money and Credits (Dollars) | Rate of State Taxes: Total Rate of State Tax (Mills) | Rate of County Taxes: Rev. (Mills) | R. & B. (Mills) | Welfare (Mills) | Bonds and Int. (Mills) | C.H. Bldg. (Mills) | Poor (Mills) | Total Rate of County Tax (Mills) | Rate of Town Taxes: Rev. (Mills) | R. & B. (Mills) | State Loan (Mills) | Fire (Mills) | (Mills) | (Mills) | (Mills) | Total Rate of Town Tax (Mills) |
|---|---|---|---|---|---|---|---|---|---|---|---|---|---|---|---|---|---|---|---|---|---|
| 1 | 114 | 52,110 | 31,010 | a 1767 na 6924 | 91,806 | 11. 8.22 | 31.51 | 20. | 5.951 | 1.921 | 2. | 5.17 | 122.83 | 4.94 | 26. | | 2.97 | | | | 32.91 |
| 2 | Un. | 11,316 | 9046 | na 1873 | 22,235 | | | | | | | | | | | | | | | | |
| | | 63,426 | 40,056 | 10,559 | 114,041 | | | | | | | | | | | | | | | | |
| 3 | | | | | | N.11. 8.922 | | Co. Nurse | | | .88 | | | | | | | | | | |
| | | | | | | | | Civil Def. | | | .16 | | | | | | | | | | |
| | | | | | | | | Agric. Agen. | | | .48 | | | | | | | | | | |
| | | | | | | 17.14 | | Co. Tramp. | | | 1.18 | | | | | | | | | | |
| 4 | | | | | | | | | | | | | | | | | | | | | |
| 5 | | | | | | | | | | | | | | | | | | | | | |
| 6 | | | | | | | | | | | | | | | | | | | | | |
| 7 | | | | | | | | | | | | | | | | | | | | | |
| 8 | | | | | | | | | | | | | | | | | | | | | |

| | Rate of School Taxes: Total Rate of Sch'l Tax (Mills) | Total Rate of all Taxes (Mills) | Taxes Levied: Local 1 Mill and Special School Taxes by Districts: Local 1 Mill | Special | State Loan | Def. | E.O. | | | Total School Taxes | All Other Taxes: Funds | Rate | Amounts |
|---|---|---|---|---|---|---|---|---|---|---|---|---|---|
| 1 | 93.23 | 257.19 | | 13460 | | 20436 | 16232 | | | 50228 | State —Non-Homestead, | | 6981.7 |
| 2 | 118.23 | 282.19 | | 19675 | | 14387 | 11443 | | | 44805 | State —Homestead, | | 8957.3 |
| | 92.03 | 255.99 | | 22672 | | 10509 | | | | 10416.1 | | | |
| | 118.03 | 275.99 | | 4367.6 | | 7863 | | | | 12230.6 | County Revenue, | | 8593.43 |
| | | | | 39066.3 | | 50832 | 27817.5 | | | 11,772.20 | County Road and Bridge, | | 2250.12 |
| 3 | a 248.97 | | | | | | | | | | County Welfare, | | 6786.05 |
| | na 273.97 | | | | | | | | | | Bonds and Interest | | 218.96 |
| | na. 267.97 | | | | | | | | | | C.H. Bldg | | 228.08 |
| | | | | | | | | | | | Poor | | 5859.59 |
| 4 | | | | | | | | | | | Town Revenue, | | 563.36 |
| | | | | | | | | | | | Town Road and Bridge, | | 2851.02 |
| 5 | | | | | | | | | | | Town State Loan. | | |
| | | | | | | | | | | | Fire | | 338.70 |
| | | | | | | | | | | | | | 3753.08 |
| 6 | | | | | | | | | | | School Local 1 Mill, | | |
| | | | | | | | | | | | School Special, | | 39066.3 |
| | | | | | | | | | | | School State Loan, | | |
| | | | | | | | | | | | Deficiency | | 50832. |
| 7 | | | | | | | | | | | Tuition | | |
| | | | | | | | | | | | Transportation | | |
| | | | | | | | | | | | E.O. | | 27817.5 |
| | | | | | | | | | | | | | 11,772.20 |
| 8 | | | | | | | | | | | | | 31,126.34 |

Rate of: #114 P.T. excluding State Rate; Un. P.T. excluding State Rate

County: Co. Nurse 100.36; Civil Def. 20.53; Agric Agen 54.74; Tramp. 134.87; 14,007.16

Total Taxes Real Estate 28,195.04
Pers. Prop. 3,931.30
Total 31,126.34

Total Levy $ 31,126.34

I, Edward J. Dobney, County Auditor of said County and State of aforesaid, do hereby certify that the foregoing is a true and correct Schedule, showing the valuation of all the taxable property, in the Town of Lowers, in said County, the several rates of Taxation and Totals of the several Tax Funds levied thereon for the year A. D. 1964.

Witness my hand and official seal, this 6th day of January A. D. 1964.

Edward J. Dobney
County Auditor
By J. Lee Fickenscher Asst.

Total Number of Acres in Town 178.68

State of Minnesota, } ss.
COUNTY OF CASS

SEAL

Real Estate

WILLIAMS POINT | WOODLAND | DES MOINES | WORTHINGTON | IVY BEACH | EL SUDO | ELDORADO | BALLARD'S LAKESHORE ON BEAR LAKE

# Assessment of

Form 34 — MILLS COUNTY, MINNESOTA

NAME OF OWNER

1
2
3
4
5
6
7
8

## COLLECTIONS OF TAXES OF 196 , OF , CASS COUNTY, MINNESOTA

| FUNDS | MARCH SETTLEMENT 196 | JUNE SETTLEMENT 19 | NOV. SETTLEMENT 19 | Amount Collected from Nov. 19 to Last Monday in Jan. 19 | REDUCTIONS | Total Reductions and Collected | BALANCE UNCOLLECTED | ADDITIONS | Total Uncollected to First Monday in January, 19 |
|---|---|---|---|---|---|---|---|---|---|
| State—Non-Homestead, | 60.12 | 411.59 | 1483.07 | 13.16 | | | | | |
| State—Homestead, | 62.68 | 506.53 | 2038.58 | 12.00 | | | | | |
| County Revenue, | 360.86 | 1961.34 | 7483.37 | 51.60 | | | | | |
| County Road and Bridge, | 238.35 | 1244.90 | 5083.57 | 32.76 | | | | | |
| County Welfare, | 680.96 | 3704.19 | 14983.37 | 97.46 | | | | | |
| County Bond and Interest, | 21.77 | 119.51 | 48.34 | 3.15 | | | | | |
| A. Reuter | 10.07 | 54.78 | 22.17 | 1.44 | | | | | |
| PC 84 | 59.16 | 321.81 | 1301.7 | 5.47 | | | | | |
| Cecil Stafford | 2.06 | 11.20 | 4.53 | .27 | | | | | |
| Town Revenue, | 56.53 | 307.49 | 124.36 | 3.09 | | | | | |
| Town Road and Bridge, | 218.08 | 1556.12 | 629.46 | 41.94 | | | | | |
| Town State Loan, | | | | | | | | | |
| C.H. Bldg | 22.89 | 124.49 | 50.36 | 3.38 | | | | | |
| Agric. Extension | 5.49 | 29.88 | 12.09 | .79 | | | | | |
| Drainage | 13.50 | 73.45 | 29.71 | 1.93 | | | | | |
| Fire | 33.97 | 184.87 | 74.78 | 4.86 | | | | | |
| School Local 1 Mill, | | | | | | | | | |
| School Special, | 461.57 | 2065.19 | 845.94 | 53.39 | | | | | |
| School State Loan, | | | | | | | | | |
| Deficiency | 536.67 | 2747.54 | 1139.98 | 75.85 | | | | | |
| Tuition | | | | | | | | | |
| Transportation | | | | | | | | | |
| C.O. | 355.50 | 1542.51 | 578.56 | 38.13 | | | | | |
| | 3158.63 | 16967.45 | 6702.43 | 447.39 | | | | | |

| | | LOCAL 1 MILL | SPECIAL | STATE LOAN | Deficiency | C.O. | | | | | TOTALS |
|---|---|---|---|---|---|---|---|---|---|---|---|
| MARCH SETTLEMENT | School District No. Una | | 5.46 | | 21.40 | | | | | | 27.36 |
| | Una | | 108.54 | | 195.43 | | | | | | 303.97 |
| | 114 | | 74.54 | | 113.15 | 84.39 | | | | | 272.13 |
| | 114 Na | | 272.48 | | 206.69 | 165.11 | | | | | 644.28 |
| | Totals | | 461.57 | | 536.67 | 355.50 | | | | | 1353.74 |
| JUNE SETTLEMENT | School District No. 114 a | | 136.91 | | 493.08 | | | | | | 629.99 |
| | 114 Na | | 179.66 | | 323.53 | | | | | | 503.19 |
| | 114 a | | 796.77 | | 1208.86 | 965.69 | | | | | 2971.32 |
| | 114 Na | | 951.85 | | 722.07 | 576.82 | | | | | 2250.74 |
| | Totals | | 2065.19 | | 2747.54 | 1542.51 | | | | | 6355.24 |
| NOVEMBER SETTLEMENT | School District No. | | | | | | | | | | |
| | Una | | 155.20 | | 149.81 | | | | | | 254.01 |
| | Una Na | | 106.56 | | 141.89 | | | | | | 248.45 |
| | 114 a | | 253.54 | | 384.67 | 307.29 | | | | | 945.50 |
| | 114 Na | | 480.64 | | 364.61 | 291.27 | | | | | 1136.52 |
| | Totals | | 845.94 | | 1139.98 | 578.56 | | | | | 2634.48 |
| NOVEMBER to JANUARY | School District No. | | | | | | | | | | |
| | 114 a | | 17.14 | | 24.99 | 20.76 | | | | | 63.89 |
| | 114 Na | | 28.67 | | 21.75 | 17.37 | | | | | 67.79 |
| | Una | | 7.58 | | 27.31 | | | | | | 34.89 |
| | Totals | | 53.39 | | 75.85 | 38.13 | | | | | 166.57 |
| ADDITIONS | School District No. | | | | | | | | | | |
| | Totals | | | | | | | | | | |
| REDUCTIONS | School District No. | | | | | | | | | | |
| | Totals | | | | | | | | | | |

Real Estate

WILLIAMS BOOKS | WOODLAND | BRS MOTORS | SUPERIOR | 217 Beach | IN STUDIO | FILLMORE | BALLANTS LAKESHORE ON BEAR

Red Pencil

Form 5C MILLER-DAVIS CO., MINNEAPOLIS

# Assessment Roll and Tax List of Real Property in the Town of Fowler, Cass County, Minnesota, for Taxes for the Year 1963.

* Indicate Type of Property: R-Residential, C-Commercial, I-Industrial, U-Utility, F-Farm, L-Lakeshore, T-Timber, M-Mineral

| | IN WHOSE NAME ASSESSED | DESCRIPTION OF PROPERTY: SUBDIVISION | Sec. or Lot | Town or Block | Rng. | Number of Acres of Land: Acres | 100ths | No. School District | Indicate Homestead Yes or No | Agri. or Seas. Rec. Yes or No | * Indicate Type of Property | TRUE AND FULL VALUATIONS: LAND Exclusive of Structures and Improvements | BUILDINGS and Other Structures | MACHINERY Permanently Attached to Real Estate | TOTAL True and Full Value | ASSESSED VALUATIONS: RURAL: Homestead Up to $4,000 20% | RURAL: Over $4,000 Non-Homestead 33⅓% | ALL OTHER: Timber Class 2a 20% | ALL OTHER: Homestead Up to $4,000 25% | ALL OTHER: Over $4,000 and Non-Homestead 40% | ALL OTHER: MACHINERY Permanently Attached to Real Estate 33⅓% | ALL OTHER: Seasonal and Recreational Cabins 33⅓% | TOTAL ASSESSED VALUE | Total Assessed Value of Property Equalized by the Board of Review | FINAL EQUALIZED VALUE |
|---|---|---|---|---|---|---|---|---|---|---|---|---|---|---|---|---|---|---|---|---|---|---|---|---|---|
| | | | | | | | | | | | | Dollars | Dollars | Dollars | Dollars | Dollars | Dollars | Dollars | Dollars | Dollars | Dollars | Dollars | Dollars | Dollars | Dollars |
| 1 | George J. Owen & Sarah Louise Owen | GOVT LOT 1 | 1 | 139.30 | | 34.40 | | Un | no | Yes | T | | | | | | | | | | | | | | |
| 2 | State of Minnesota | GOVT LOT 2 | | | | | | | | | | | | | | | | | | | | | | | |
| 3 | State of Minnesota | S W ¼ of N E ¼ | | | | | | | | | | | | | | | | | | | | | | | |
| 4 | State of Minnesota | S E ¼ of N E ¼ | | | | | | | | | | | | | | | | | | | | | | | |
| 5 | | | | | | | | | | | | | | | | | | | | | | | | | |
| 6 | State of Minnesota | GOVT LOT 3 | | | | | | | | | | | | | | | | | | | | | | | |
| 7 | State of Minnesota | GOVT LOT 4 | | | | | | | | | | | | | | | | | | | | | | | |
| 8 | State of Minnesota | S W ¼ of N W ¼ | | | | | | | | | | | | | | | | | | | | | | | |
| 9 | State of Minnesota | S E ¼ of N W ¼ | | | | | | | | | | | | | | | | | | | | | | | |
| 10 | | | | | | | | | | | | | | | | | | | | | | | | | |
| 11 | State of Minnesota | N E ¼ of S W ¼ | | | | | | | | | | | | | | | | | | | | | | | |
| 12 | State of Minnesota | N W ¼ of S W ¼ | | | | | | | | | | | | | | | | | | | | | | | |
| 13 | State of Minnesota | S W ¼ of S W ¼ | | | | | | | | | | | | | | | | | | | | | | | |
| 14 | State of Minnesota | S E ¼ of S W ¼ | | | | | | | | | | | | | | | | | | | | | | | |
| 15 | | | | | | | | | | | | | | | | | | | | | | | | | |
| 16 | George J. Owen & Sarah Louise Owen | N E ¼ of S E ¼ | | | | 40 | | | no | Yes | T | | | | | | | | | | | | | | |
| 17 | State of Minnesota | N W ¼ of S E ¼ | | | | | | | | | | | | | | | | | | | | | | | |
| 18 | State of Minnesota | S W ¼ of S E ¼ | | | | | | | | | | | | | | | | | | | | | | | |
| 19 | George J. Owen & Sarah Louise Owen | S E ¼ of S E ¼ | | | | 40 | | | no | Yes | T | | | | | | | | | | | | | | |
| 20 | | | | | | | | | | | | | | | | | | | | | | | | | |
| | | | | | | 80 | | | | | | | | | | | | | | | | | | | |



Cass County, Minnesota, for Taxes for the Year 1963.

| | SOLD FOR TAXES | VALUATIONS BY SCHOOL DISTRICTS AS EQUALIZED BY DEPARTMENT OF TAXATION: District No. 16 Rate 48 Mills | District No. 49 Rate 45 Mills | District No. ___ Rate ___ Mills | District No. ___ Rate ___ Mills | District No. ___ Rate ___ Mills | Tax Including State Homestead Mills | State Tax on Non-Homestead 9.42 Mills | SPECIAL TAXES | SPECIAL TAXES | TOTAL TAXES | PAID | WHEN PAID (Month Day Year) | Number of Receipt | March Settlement 1964 | June Settlement 1964 | Penalty | November Settlement 1964 | Penalty | Collections to First Monday in January 1965 | Penalty | Delinquent on First Monday in January 1965 | Total Delinquent Tax and Penalty | REMARKS |
|---|---|---|---|---|---|---|---|---|---|---|---|---|---|---|---|---|---|---|---|---|---|---|---|---|
| | Dollars | Dollars | Dollars | Dollars | Dollars | Dollars | $ cts. | $ cts. | $ cts. | $ cts. | $ cts. | | | | $ cts. | $ cts. | $ cts. | $ cts. | $ cts. | $ cts. | $ cts. | $ cts. | $ cts. | |
| 1 | | 41 | | | | | 10.50 | .36 | | | 10.86 | PAID IN FULL | NOV 19 1964 | 21417 | | | | | | 10.86 | .32 | | 21.86 | |
| 2 | | | | | | | | | | | | | | | | | | | | | | | | |
| 3 | | | | | | | | | | | | | | | | | | | | | | | | |
| 4 | | | | | | | | | | | | | | | | | | | | | | | | |
| 5 | | | | | | | | | | | | | | | | | | | | | | | | |
| 6 | | | | | | | | | | | | | | | | | | | | | | | | |
| 7 | | | | | | | | | | | | | | | | | | | | | | | | |
| 8 | | | | | | | | | | | | | | | | | | | | | | | | |
| 9 | | | | | | | | | | | | | | | | | | | | | | | | |
| 10 | | | | | | | | | | | | | | | | | | | | | | | | |
| 11 | | | | | | | | | | | | | | | | | | | | | | | | |
| 12 | | | | | | | | | | | | | | | | | | | | | | | | |
| 13 | | | | | | | | | | | | | | | | | | | | | | | | |
| 14 | | | | | | | | | | | | | | | | | | | | | | | | |
| 15 | | | | | | | | | | | | | | | | | | | | | | | | |
| 16 | | 44 | | | | | 11.26 | .40 | | | 11.66 | PAID IN FULL | NOV 19 1964 | 21417 | | | | | | 11.66 | .34 | | 21.86 | |
| 17 | | | | | | | | | | | | | | | | | | | | | | | | |
| 18 | | | | | | | | | | | | | | | | | | | | | | | | |
| 19 | | 44 | | | | | 11.26 | .40 | | | 11.66 | PAID IN FULL | NOV 30 1964 | 21417 | | | | | | 11.66 | | | 21.86 | |
| 20 | | | | | | | | | | | | | | | | | | | | | | | | |
| | | 129 | | | | Unal | 33.02 | 1.16 | | | 34.18 | | | | | | | | | 34.18 | | | | |

WILLER'S STUDIO
WOODLAND BEACH
BEE MEADOWS
PINE RIDGE
LOY BEACH
EL SUDRO
HIDEAWAY BEACH
BALLARD'S LAKESHORE ON MANY LAKE

Form 3C HILLER-DAVIS CO., MINNEAPOLIS

# Assessment Roll and Tax List of Real Property in the Town of Powers

* Indicate Type of Property: R-Residential, C-Commercial, I-Industrial, U-Utility, F-Farm, L-Lakeshore, T-Timber, M-Mineral

| | IN WHOSE NAME ASSESSED | | DESCRIPTION OF PROPERTY: SUBDIVISION | Sec. or Lot | Town or Block | Rng. | Number of Acres of Land (Acres 100ths) | No. School District | Indicate Homestead by Yes or No | Agr. or Non-Agr. Rural Rev. Yes or No | Indicate Type of Property* | TRUE AND FULL VALUATIONS: LAND Exclusive of Structures and Improvements | BUILDINGS and Other Structures | MACHINERY Permanently Attached to Real Estate | TOTAL True and Full Value | ASSESSED VALUATIONS: RURAL: Homestead Up to $4,000 20% | RURAL: Over $4,000 and Non-Homestead 33⅓% | ALL OTHER: Timber Land Class 3a 20% | ALL OTHER: Homestead Up to $4,000 25% | ALL OTHER: Over $4,000 and Non-Homestead 40% | ALL OTHER: Machinery Permanently Attached to Real Estate 33⅓% | ALL OTHER: Seasonal and Recreational Cabins 33⅓% | TOTAL ASSESSED VALUE | Total Assessed Value as Equalized by the Board of Review | FINAL EQUALIZED VALUE |
|---|---|---|---|---|---|---|---|---|---|---|---|---|---|---|---|---|---|---|---|---|---|---|---|---|---|
| | | | | | | | Acres | | | | | Dollars | Dollars | Dollars | Dollars | Dollars | Dollars | Dollars | Dollars | Dollars | Dollars | Dollars | Dollars | Dollars | Dollars |
| | Earl & Lillie Stadler | 1 | GOVT LOT 1 | 2 | 139 | 30 | 37.88 | Un | No | Yes | T | | | | | | | | | | | | | | |
| | Howard Jay Larber | 2 | GOVT LOT 2 | | | | | | No | Yes | T | | | | | | | | | | | | | | |
| | State of Minnesota | 3 | SW¼ of NE¼ | | | | | | | | | | | | | | | | | | | | | | |
| | State of Minnesota | 4 | SE¼ of NE¼ | | | | | | | | | | | | | | | | | | | | | | |
| | | 5 | | | | | | | | | | | | | | | | | | | | | | | |
| | Louise Wetzel | 6 | GOVT LOT 3 | | | | 37.88 | | No | Yes | T | | | | | | | | | | | | | | |
| | John M. Johnson | 7 | E½ of GOVT LOTS 4-5 | | | | 37.88 | | No | No | C | | 145 added by TB | | | | | | | | | | H 254 | | |
| | | 8 | W½ of GOVT LOTS 4-5 | | | | 36.65 | | Yes | Yes | T | | | | | | | | | | | | | | |
| | Jeff D. Manley | 9 | SE¼ of NW¼ | | | | 40 | | No | Yes | T | | | | | | | | | | | | | | |
| | | 10 | | | | | | | | | | | | | | | | | | | | | | | |
| | | 11 | | | | | | | | | | | | | | | | | | | | | | | |
| | | 12 | | | | | | | | | | | | | | | | | | | | | | | |
| | | 13 | | | | | | | | | | | | | | | | | | | | | | | |
| | | 14 | | | | | | | | | | | | | | | | | | | | | | | |
| | Charles W. & Elizabeth L. Whaley | 15 | S. 100' of Govt Lots 1 & 2 of N½ & S½ lying | | | | 60 | | Yes | No | L | | | | | | | | | | | | | | |
| | State of Minnesota | 16 | NE¼ of SE¼ | | | | | | | | | | | | | | | | | | | | | | |
| | State of Minnesota | 17 | That part of Govt Lots 1 & 2 lying N of N½ & lying W of W line of SE¼ | | | | | | | | | | | | | | | | | | | | | | |
| | Rollin Frank Payne | 18 | GOVT LOT 7 | | | | 46.85 | | No | Yes | T | | | | | | | | | | | | | | |
| | State of Minnesota | 19 | SE¼ of SE¼ | | | | | | | | | | | | | | | | | | | | | | |
| | Roy M. & Bernice Morell | 20 | W. 13 acs. of GOVT LOT 6 lies S. 100' | | | | 13 | | No | No | R | | | | | | | | | | | | | | |
| | | | | | | | 250.74 | | | | | | | | | | | | | | | | | | |



| | SOLD FOR TAXES | VALUATIONS BY SCHOOL DISTRICTS AS EQUALIZED BY DEPARTMENT OF TAXATION: District No. Rate ___ Mills | District No. Rate ___ Mills | District No. Rate ___ Mills | District No. Rate ___ Mills | District No. Rate ___ Mills | District No. Rate ___ Mills | Tax Including State Homestead ___ Mills | State Tax on Non-Homestead ___ Mills | SPECIAL TAXES | SPECIAL TAXES | TOTAL TAXES | PAID | WHEN PAID (Month Day Year) | Number of Receipt | March Settlement 1964 | June Settlement 1964 | Penalty | November Settlement 1964 | Penalty | Collections to First Monday in January 1965 | Penalty | Delinquent on First Monday in January 1965 | Total Delinquent Tax and Penalty | REMARKS |
|---|---|---|---|---|---|---|---|---|---|---|---|---|---|---|---|---|---|---|---|---|---|---|---|---|---|
| | | Dollars | Dollars | Dollars | Dollars | Dollars | Dollars | $ cts. | $ cts. | $ cts. | $ cts. | $ cts. | | | | $ cts. | $ cts. | $ cts. | $ cts. | $ cts. | $ cts. | $ cts. | $ cts. | $ cts. | |
| 1 | | | 76 | | | | | 1446 | 68 | | | 20.14 | 1 | PAID IN FULL MAY 8 1964 | 8185 | | 20.14 | | | | | | | | 21355 |
| 2 | | | 54 | | | | | 1282 | 48 | | | 14.30 | 2 | PAID IN FULL APR 30 1964 | 8679 | | 14.30 | | | | | | | | 21352 |
| 3 | | | | | | | | | | | | | 3 | | | | | | | | | | | | |
| 4 | | | | | | | | | | | | | 4 | | | | | | | | | | | | |
| 5 | | | | | | | | | | | | | 5 | | | | | | | | | | | | |
| 6 | SOLD FOR TAXES | | 54 | | | | | 1282 | 48 | | | 14.30 | 6 | PAID IN FULL OCT 2 6 1964 | 19906 | | | | 14.30 | 50 | | | | 21141 | |
| 7 | | | | | H 254 | | | 70.10 | | | | 70.10 | 7 | 2nd HALF PAID OCT 7 1964 / 1st HALF PAID MAY 1 5 1964 | 8246 | | | | 35.05 | | | | | 20256 | 25125 |
| 8 | | H 32 | | | | | | 820 | | | | 8.20 | 8 | 2nd HALF PAID OCT 7 1964 / 1st HALF PAID MAY 1 5 1964 | 9991 | | 39.15 | | 39.15 | | | | | | |
| 9 | | | 88 | | | | | 2252 | 78 | | | 23.30 | 9 | PAID IN FULL MAY 29 1964 | 12307 | | 23.30 | | | | | | | 21354 | |
| 10 | | | | | | | | | | | | | 10 | | | | | | | | | | | | |
| 11 | | | | | | | | | | | | | 11 | | | | | | | | | | | | |
| 12 | | | | | | | | | | | | | 12 | | | | | | | | | | | | |
| 13 | | | | | | | | | | | | | 13 | | | | | | | | | | | | |
| 14 | | | | | | | | | | | | | 14 | | | | | | | | | | | | |
| 15 | | | | H 376 | | | | 10378 | | | | 10378 | 15 | 2nd HALF PAID OCT 29 1964 / 1st HALF PAID MAY 28 1964 | 19981 / 12148 | | 51.89 | | 51.89 | | | | | 22250 | 25127 |
| 16 | | | | | | | | | | | | | 16 | | | | | | | | | | | | |
| 17 | | | | | | | | | | | | | 17 | | | | | | | | | | | | |
| 18 | | | 88 | | | | | 2252 | 78 | | | 23.30 | 18 | PAID IN FULL MAY 22 1964 | 10312 | | 23.30 | | | | | | | 21358 | |
| 19 | | | | | | | | | | | | | 19 | | | | | | | | | | | | |
| 20 | | | | 353 | | | | 9742 | 314 | | | 10056 | 20 | PAID IN FULL MAY 29 1964 | 16778 | | 100.56 | | | | | | | 21345 | |
| | | H 32 | | H 353 = 6.24 | | | | 102.34 | | | | | | | | | 272.64 | | 105.34 | | | | | | |
| | | 360 | | 353 = 7.13 | | | | 371.30 | 6.34 | | | 377.98 | | | | | | | | | | | | | |
| | | 392 | | 983 = 13.73 | | | | 371.64 | | | | | | | | | | | | | | | | | |

Form 3-C HILLSBORO CO., MINNEAPOLIS

# Assessment Roll and Tax List of Real Property in the Town of Powers, Cass County, Minnesota, for Taxes for the Year 1963.

* Indicate Type of Property: R-Residential, C-Commercial, I-Industrial, U-Utility, F-Farm, L-Lakeshore, T-Timber, M-Mineral

| | | DESCRIPTION OF PROPERTY | | | | | | | | | TRUE AND FULL VALUATIONS | | | | ASSESSED VALUATIONS | | | | | | | | | | | | | | | | | | | | | | | |
|---|---|---|---|---|---|---|---|---|---|---|---|---|---|---|---|---|---|---|---|---|---|---|---|---|---|---|---|---|---|---|---|---|---|---|---|---|---|---|
| | | | | | | | | | | | | | | | RURAL | | | | ALL OTHER | | | | | | | | | | | | | | | | | | | |
| IN WHOSE NAME ASSESSED | | SUBDIVISION | Sec. or Lot | Town or Rng. | Number of Acres of Land | | No. School District | Indicate Homestead Yes or No | Agri. Seas. Rev. Yes or No | * Indicate Type of Property | LAND Exclusive of Structures and Improvements | BUILDINGS and Other Structures | MACHINERY Permanently Attached to Real Estate | TOTAL True and Full Value | Homestead Up to $6,000 20% | Over $6,000 and Non-Homestead 33⅓% | Timber Land Class 3a 20% | Homestead Up to $6,000 20% | Over $6,000 and Non-Homestead 40% | MACHINERY Permanently Attached to Real Estate 33⅓% | Seasonal and Recreational Cabins 33⅓% | TOTAL ASSESSED VALUE | Total Assessed Value as Equalized by the Board of Review | FINAL EQUALIZED VALUE | REMARKS |
| | | | | | Acres | 100ths | | | | | Dollars | Dollars | Dollars | Dollars | Dollars | Dollars | Dollars | Dollars | Dollars | Dollars | Dollars | Dollars | Dollars | Dollars | |
| Ervin + Florence A. Larson | | East of Lot 1 | | | | | | | | | | | | | | | | | | | | | | | |
| Louis O. + Mary M. Cherrier | 1 | GOV'T LOT 1 | 3 | 139 30 | 38 | | U92 | Yes | No | R | | | | | | | | | | | | | | | |
| Amelia Mooney + Dorothy Franklin | 2 | GOV'T LOT 2 | | | 38.26 | | | Yes | Yes | T | | | | | | | | | | | | | | | |
| Byron C. + Marie M. Colby | 3 | GOV'T LOT 3 less sold | | | 25.55 | | | 773 | Yes | F | | | | | | | | | | | | | | | |
| Everett A. + Joice Rideout | 4 | N 27.45 acs of GOV'T LOT 11 less 5 ac to Ed Jackson | | | 27.40 | | | Yes | Yes | F | | | | | | | | | | | | | | | |
| Irvin L. + Opal F. Lockwood | 5 | Part of GOV'T LOT 10 | | | 6.0 | | | 773 | No | L | | | | | | | | | | | | | | | |
| Theodore + Janet Sundstead | 6 | GOV'T LOT 3 | | | 25.45 | | | 773 | Yes | L | | | | | | | | | | | | | | | |
| Harry M. + Mamie Wynn Downs | 7 | GOV'T LOT 4 less N. 400' of W. 400' sold | | | 28.75 | | | 774 | Yes | F | | | | | | | | | | | | | | | |
| | 8 | GOV'T LOT 5 less S. 150' of E. 200' & less 3½ acres | | | 30.39 | | | 773 | Yes | F | | | | | | | | | | | | | | | |
| Clifford W. + Blanche J. Jarvis | 9 | S. 17 acs of GOV'T LOT 11 less 7 ac. sold to Jackson | | | 17.40 | | | Yes Yes | No | C | | | | | | | | | | | | | | | |
| Thomas J. + Julia Le Vasseur | 10 | S. 75' of E. 200' of GOV'T LOT 5 | | | 3.3 | | | 773 | Yes | L | | 50 added by T.B. | | | | | | | | | | | H 269 744 | | |
| Sam D. + Audrey Jent | 11 | W. 300' of GOV'T LOT 7 | | | 33.70 | | | 773 | Yes | T | | | | | | | | | | | | | | | |
| Mary M. Steen | 12 | GOV'T LOT 6 | | | 32.85 | | | 773 | Yes | T | | | | | | | | | | | | | | | |
| Harry M. + Mamie Wynn Downs | 13 | S W ¼ of S W ¼ | | | 40 | | | 773 | Yes | T | | | | | | | | | | | | | | | |
| " " " | 14 | GOV'T LOT 8 | | | 49.50 | | | 773 | Yes | T | | | | | | | | | | | | | | | |
| Clifford W. + Blanche J. Jarvis | 15 | N. 75' of S. 150' of E. 200' of GOV'T LOT 5 | | | 3.3 | | | 773 | Yes | L | | | | | | | | | | | | | | | |
| Jessie Swanson | 16 | 220' x 220' of GOV'T LOT 5 | | | 1 | | | 773 | Yes | L | | 150 added by T.B. | | | | | | | | | | | 215 | | |
| Chester A. + Opaglad | 17 | GOV'T LOT 9 | | | 31.90 | | | 774 | 773 | L | | | | | | | | | | | | | | | |
| Thomas J. + Julia Le Vasseur | 18 | 7 ac. of GOV'T LOT 11 from Ed Jackson | | | 7.0 | | | Yes | No | L | | | | | | | | | | | | | | | |
| Lawrence L. Steen | 19 | Part of GOV'T LOT 5 | | | 2.50 | | | 773 | Yes | L | | | | | | | | | | | | | | | |
| Roy Edward + Doris Ann Sickle | 20 | N. 40 rds. of W. 40 rds. of GOV'T LOT 4 | | | 1.0 | | | Yes | Yes | F | | | | | | | | | | | | | | | |
| Arthur + Lillian M. Tridey | | | | | | | | | | | | | | | | | | | | | | | | | |
| (Cont. Next Page) | | East of Lot 4 H. Larson | | | 434.81 | | | | | | | | | | | | | | | | | | | | |
| Horace A. Larson | | Part of Lot 4 | | | | | | | | | | | | | | | | | | | | | | | |

| | VALUATIONS BY SCHOOL DISTRICTS AS EQUALIZED BY DEPARTMENT OF TAXATION | | | | | | Tax including State Homestead Mills | State Tax on Non-Homestead 40 Mills | SPECIAL TAXES | SPECIAL TAXES | TOTAL TAXES | | PAID | WHEN PAID | Number of Receipt | March Settlement 1964 | June Settlement 1964 | Penalty | November Settlement 1964 | Penalty | Collections to First Monday in January 1965 | Penalty | Delinquent on First Monday in January 1965 | Total Delinquent Tax and Penalty | REMARKS |
|---|---|---|---|---|---|---|---|---|---|---|---|---|---|---|---|---|---|---|---|---|---|---|---|---|---|
| | District No. Rate Mills | District No. Rate Mills | District No. Rate Mills | District No. Rate Mills | District No. Rate Mills | Dollars | $ cts. | $ cts. | $ cts. | $ cts. | $ cts. | | Month Day Year | | $ cts. | $ cts. | $ cts. | $ cts. | $ cts. | $ cts. | $ cts. | $ cts. | $ cts. | $ cts. | |
| 1 | | | H 226 | | | | 62.38 | | | | 62.38 | 1 | PAID IN FULL APR 20 1964 | 6727 | | 62.38 | | | | | | | | | |
| 2 | H 23 | | | | | | 5.89 | | | | 5.89 | 2 | | | | | | | | | | | 5.89 | 47 | 20243 |
| 3 | 81 | | | | | | 20.74 | 92 | | | 21.46 | 3 | PAID IN FULL APR 20 1964 | 6712 | | 21.46 | | | | | | | | | 21347 |
| 4 | H 126 | | | | | | 32.26 | | | | 32.26 | 4 | PAID IN FULL FEB 5 1964 | 508 | -32.26 | | | | | | | | | | |
| 5 | | | 82 | | | | 27.64 | 94 | | | 23.38 | 5 | PAID IN FULL JUL 13 1964 | 17022 | | | | | 23.38 | | | | | | 21344 |
| 6 | 282 | | | | | | 72.18 | 252 | | | 74.70 | 6 | PAID IN FULL APR 20 1964 | 7143 | | 74.70 | | | | | | | | | 20266 |
| 7 | SOLD FOR TAXES 197 | | | | | | 50.44 | 176 | | | 52.20 | 7 | 1st HALF PAID DEC 26 1963 / 2nd HALF PAID DEC 26 1963 | 21577 | | 26.10 | | | | | 26.10 | 209 | | | 20142 25127 |
| 8 | SOLD FOR TAXES 121 | | | | | | 30.98 | 108 | | | 32.06 | 8 | 1st HALF PAID / 2nd HALF PAID DEC 2 1963 | 16772 | | 16.03 | | | | | 16.03 | 128 | | | " " |
| 9 | | | H 269 744 | | | | 27.58 | 864 | | | 286.22 | 9 | PAID IN FULL FEB 5 1964 | 514 | -286.22 | | | | | | | | | | |
| 10 | 125 | | | | | | 32.00 | 112 | | | 33.12 | 10 | 1st HALF PAID MAY 7 1964 / 2nd HALF PAID OCT 1 1964 | 18493 / 21638 | | 16.56 | | | 16.56 | | | | | Paid Under Protest |
| 11 | 75 | | | | | | 19.20 | 60 | STEEN HEIRS OVERANKOH 1504 | | 19.86 | 11 | 1st HALF PAID / 2nd HALF PAID DEC 3 1963 | 21579 | | 9.93 | | | | | 9.57 | 36 | 15.29 | Pd | 18791 20221 |
| 12 | SOLD FOR TAXES 69 | | | | | | 17.66 | 62 | | | 18.28 | 12 | 1st HALF PAID / 2nd HALF PAID DEC 3 1963 | 21577 / 16776 | | 9.14 | | | | | 9.14 | 73 | | | 20142 25127 |
| 13 | SOLD FOR TAXES 79 | | | | | | 20.22 | 70 | | | 20.92 | 13 | 1st HALF PAID / 2nd HALF PAID AUG 11 1964 | 17398 | | 10.46 | | | | | 10.46 | 84 | | | " " |
| 14 | H 62 | | | | | | 15.88 | | | | 15.88 | 14 | 1st HALF PAID / 2nd HALF PAID MAY 28 1964 | 16701 | | 7.94 | | | 7.94 | | | | | | 20255 |
| 15 | 102 | | | | | | 26.12 | 92 | | | 27.04 | 15 | PAID IN FULL MAY 18 1964 | 17234 | | 27.04 | | | | | | | | | 21349 |
| 16 | 215 | | | | | | 55.04 | 192 | | | 56.96 | 16 | PAID IN FULL MAY 22 1964 | 10317 | | 56.96 | | | | | | | | | 21348 |
| 17 | | | H 108 | | | | 29.80 | | | | 29.80 | 17 | PAID IN FULL MAY 12 1964 | 9573 | | 29.80 | | | | | | | | | 20255 |
| 18 | | | H 172 | | | | 47.48 | | | | 47.48 | 18 | PAID IN FULL JAN 24 1964 | 167 | -47.48 | | | | | | | | | | |
| 19 | 165 | | | | | | 42.24 | 148 | | | 43.72 | 19 | PAID IN FULL MAY 18 1964 | 8381 | | 43.72 | | | | | | | | | 21351 |
| 20 | H 64 | | | | | | 16.38 | | | | 16.38 | 20 | PAID IN FULL MAY 29 1964 | 12412 | | 16.38 | | | | | | | | | 21350 |
| | H 275 | H 775 = 1050 | Town | 45722 | | | | | | | | | | | | | | | | | | | | | |
| | 1521 | 526 = 3337 | Tax | 44188 | | 2088 | | | | | 41998 | | | | | | 365.96 | | 41.67 | | 41.67 | | 6.69 | | 21.17 | |
| | 1796 | 1301 = 3337 | | 89910 | | | | | | | | | | | | | | | | | | | | | |

Form 5C—MILLER-DAVIS CO., MINNEAPOLIS

# Assessment Roll and Tax List of Real Property in the Town of Powers, Cass County, Minnesota, for Taxes for the Year 1963.

* Indicate Type of Property: R-Residential, C-Commercial, I-Industrial, U-Utility, F-Farm, L-Lakeshore, T-Timber, M-Mineral

Real Estate

| | IN WHOSE NAME ASSESSED | DESCRIPTION OF PROPERTY: SUBDIVISION | Sec. or Lot | Town of Block | Rng. | Number of Acres of Land (Acres / 100ths) | No. School District | Indicate Homestead Yes or No | Agri. or Seas. Recr. Yes or No | Indicate Type of Property | TRUE AND FULL VALUATIONS: LAND Exclusive of Structures and Improvements (Dollars) | BUILDINGS and Other Structures (Dollars) | MACHINERY Permanently Attached to Real Estate (Dollars) | TOTAL True and Full Value (Dollars) | ASSESSED VALUATIONS: RURAL: Homestead Up to $4,000 20% (Dollars) | RURAL: Over $4,000 and Non-Homestead 33⅓% (Dollars) | ALL OTHER: Timber Land Class 3e 20% (Dollars) | ALL OTHER: Homestead Up to $4,000 25% (Dollars) | ALL OTHER: Over $4,000 and Non-Homestead 40% (Dollars) | ALL OTHER: MACHINERY Permanently Attached to Real Estate 33⅓% (Dollars) | ALL OTHER: Seasonal and Recreational Cabins 33⅓% (Dollars) | TOTAL ASSESSED VALUE (Dollars) | Total Assessed Value as Equalized by the Board of Review (Dollars) | FINAL EQUALIZED VALUE (Dollars) |
|---|---|---|---|---|---|---|---|---|---|---|---|---|---|---|---|---|---|---|---|---|---|---|---|---|
| 1 | | | 3 | 139 | 30 | | Un | | | | | | | | | | | | | | | | | |
| 2 | | | | | | | | | | | | | | | | | | | | | | | | |
| 3 | | | | | | | | | | | | | | | | | | | | | | | | |
| 4 | | | | | | | | | | | | | | | | | | | | | | | | |
| 5 | Gillian M. Overbaugh | GOV'T LOT 7 less W. 330' | | | | | | | | | | | | | | | | | | | | | | |
| 6 | | | | | | | | | | | | | | | | | | | | | | | | |
| 7 | | | | | | | | | | | | | | | | | | | | | | | | |
| 8 | | | | | | | | | | | | | | | | | | | | | | | | |
| 9 | | | | | | | | | | | | | | | | | | | | | | | | |
| 10 | | | | | | | | | | | | | | | | | | | | | | | | |
| 11 | | | | | | | | | | | | | | | | | | | | | | | | |
| 12 | | | | | | | | | | | | | | | | | | | | | | | | |
| 13 | | | | | | | | | | | | | | | | | | | | | | | | |
| 14 | | | | | | | | | | | | | | | | | | | | | | | | |
| 15 | | | | | | | | | | | | | | | | | | | | | | | | |
| 16 | | | | | | | | | | | | | | | | | | | | | | | | |
| 17 | | | | | | | | | | | | | | | | | | | | | | | | |
| 18 | | | | | | | | | | | | | | | | | | | | | | | | |
| 19 | | | | | | | | | | | | | | | | | | | | | | | | |
| 20 | | | | | | | | | | | | | | | | | | | | | | | | |

Values on lines 11 Page 2 Plat Line 11 p. 3

| | SOLD FOR TAXES (Dollars) | VALUATIONS BY SCHOOL DISTRICTS AS EQUALIZED BY DEPARTMENT OF TAXATION: District No.____ Rate____ Mills (Dollars) | District No.____ Rate____ Mills (Dollars) | District No.____ Rate____ Mills (Dollars) | District No.____ Rate____ Mills (Dollars) | District No.____ Rate____ Mills (Dollars) | District No.____ Rate____ Mills (Dollars) | Tax Including State Homestead ____ Mills ($ cts.) | State Tax on Non-Homestead ____ Mills ($ cts.) | SPECIAL TAXES ($ cts.) | SPECIAL TAXES ($ cts.) | TOTAL TAXES ($ cts.) | | PAID | WHEN PAID (Month Day Year) | Number of Receipt | March Settlement 1964 ($ cts.) | June Settlement 1964 ($ cts.) | Penalty ($ cts.) | November Settlement 1964 ($ cts.) | Penalty ($ cts.) | Collections to First Monday in January 1965 ($ cts.) | Penalty ($ cts.) | Delinquent on First Monday in January 1965 ($ cts.) | Total Delinquent Tax and Penalty ($ cts.) | REMARKS |
|---|---|---|---|---|---|---|---|---|---|---|---|---|---|---|---|---|---|---|---|---|---|---|---|---|---|---|
| 1 | | | | | | | | | | | | | 1 | | | | | | | | | | | | | |
| 2 | | | | | | | | | | | | | 2 | | | | | | | | | | | | | |
| 3 | | | | | | | | | | | | | 3 | | | | | | | | | | | | | |
| 4 | | | | | | | | | | | | | 4 | | | | | | | | | | | | | |
| 5 | | | | | | | | | | | | | 5 | | | | | | | | | | | | | |
| 6 | | | | | | | | | | | | | 6 | | | | | | | | | | | | | |
| 7 | | | | | | | | | | | | | 7 | | | | | | | | | | | | | |
| 8 | | | | | | | | | | | | | 8 | | | | | | | | | | | | | |
| 9 | | | | | | | | | | | | | 9 | | | | | | | | | | | | | |
| 10 | | | | | | | | | | | | | 10 | | | | | | | | | | | | | |
| 11 | | | | | | | | | | | | | 11 | | | | | | | | | | | | | |
| 12 | | | | | | | | | | | | | 12 | | | | | | | | | | | | | |
| 13 | | | | | | | | | | | | | 13 | | | | | | | | | | | | | |
| 14 | | | | | | | | | | | | | 14 | | | | | | | | | | | | | |
| 15 | | | | | | | | | | | | | 15 | | | | | | | | | | | | | |
| 16 | | | | | | | | | | | | | 16 | | | | | | | | | | | | | |
| 17 | | | | | | | | | | | | | 17 | | | | | | | | | | | | | |
| 18 | | | | | | | | | | | | | 18 | | | | | | | | | | | | | |
| 19 | | | | | | | | | | | | | 19 | | | | | | | | | | | | | |
| 20 | | | | | | | | | | | | | 20 | | | | | | | | | | | | | |



MILLER'S PLATS
WOODLAND
LAKE MICHIGAN
LAKESHORE
BY Sec.
EL SUDO
BEACHES
BALLARD'S LAKESHORE ON NAIST LAKE

Form 5C HILLER-DAVIS CO., MINNEAPOLIS

# Assessment Roll and Tax List of Real Property in the Town of Powers

* Indicate Type of Property: R-Residential, C-Commercial, I-Industrial, U-Utility, F-Farm, L-Lakeshore, T-Timber, M-Mineral

# Cass County, Minnesota, for Taxes for the Year 1963.



| | In Whose Name Assessed | | Subdivision | Sec. or Lot | Town or Block | Rng. | Number of Acres of Land (Acres / 100ths) | No. School District | Indicate Homestead Yes or No | Agr. or Seas. Recr. Yes or No | * Indicate Type of Property | Land Exclusive of Structures and Improvements (Dollars) | Buildings and Other Structures (Dollars) | Machinery Permanently Attached to Real Estate (Dollars) | Total True and Full Value (Dollars) | Rural Homestead Up to $4,000 20% (Dollars) | Rural Over $4,000 and Non-Homestead 33⅓% (Dollars) | All Other Timber Land Class 3a 20% (Dollars) | All Other Homestead Up to $4,000 25% (Dollars) | All Other Over $4,000 and Non-Homestead 40% (Dollars) | All Other Machinery Permanently Attached to Real Estate 33⅓% (Dollars) | All Other Seasonal and Recreational Cabins 33⅓% (Dollars) | Total Assessed Value (Dollars) | Total Assessed Value as Equalized by the Board of Review (Dollars) | Final Equalized Value (Dollars) | Sold for Taxes | District No. / Rate (Mills) | Tax Including State Homestead ($ cts.) | State Tax on Non-Homestead ($ cts.) | Special Taxes | Total Taxes | Paid | When Paid (Month Day Year) | Number of Receipt | March Settlement 1964 | June Settlement 1964 | Penalty | November Settlement 1964 | Penalty | Collections to First Monday in January 1965 | Penalty | Delinquent on First Monday in January 1965 | Total Delinquent Tax and Penalty | Remarks |
|---|---|---|---|---|---|---|---|---|---|---|---|---|---|---|---|---|---|---|---|---|---|---|---|---|---|---|---|---|---|---|---|---|---|---|---|---|---|---|---|---|---|---|---|---|---|---|
| 1 | Knute G. + Marie O. R. Anderson | | NE¼ of NE¼ | 4 | 139 | 30 | 40 | UM | Yes | Yes | F | | | | | | | | | | | | | | | | H 51 | | 1306 | | | 13 06 | | 2nd HALF PAID OCT 21 1964 / 1st HALF PAID MAY 28 1964 | 19666 / 16747 | | 34 06 | | 34 06 | | | | | | 20259 | 25130 |
| 2 | " " " | | NW¼ of NE¼ | | | | 40 | | Yes | Yes | F | | | | | | | | | | | | | | | | | | | | | | | | | | | | | | | | | | | |
| 3 | Richard W. + Ethelyn M. Carder | | SW¼ of NE¼ | | | | 40 | | Yes | Yes | F | | | | | | | | | | | | | | | | H 219 | | 5606 | | | 56 06 | | 1st HALF PAID MAY 28 1964 / 2nd HALF PAID SEPT 23 1964 | | | | | | | | | | | | | |
| 4 | " " " | | SE¼ of NE¼ | | | | 40 | | Yes | Yes | T | | | | | | | | | | | | | | | | 308 | 214 | 7854 | | | 81 58 | | 1st HALF PAID MAY 6 1964 / 2nd HALF PAID NOV 2 1964 | | | 48 47 | | 48 47 | | | | | | | 25131 |
| 5 | | | | | | | | | | | | | | | | | | | | | | | | | | | 58 | 32 | 1484 | | | 15 36 | | 1st HALF PAID MAY 6 1964 / 2nd HALF PAID NOV 2 1964 | 11792 | | | | | | | | | | | | |
| 6 | John + Doris Taylor | | NE¼ of NW¼ less S. 492' of E. 450' | | | | 32 66 | | Yes | Yes | F | | | | | | | | | | | | | | | | H 77 | | 1972 | | | 19 72 | | 2nd HALF PAID NOV 2 1964 / 1st HALF PAID APR 14 1964 | | | | | | | | | | | | 20259 | 25132 |
| 7 | " " " | | NW¼ of NW¼ | | | | 40 | | Yes | Yes | T | | | | | | | | | | | | | | | | H 47 | | 1204 | | | 12 04 | | 2nd HALF PAID NOV 2 1964 / 1st HALF PAID APR 14 1964 | 20294 | | | | | | | | | | | | |
| 8 | " " " | | SW¼ of NW¼ | | | | 40 | | Yes | Yes | T | | | | | | | | | | | | | | | | H 55 | | 1408 | | | 14 08 | | 2nd HALF PAID NOV 2 1964 / 1st HALF PAID APR 14 1964 | 16104 | | 48 77 | | 48 77 | | | | | | | |
| 9 | " " " | | SE¼ of NW¼ | | | | 40 | | Yes | Yes | F | | | | | | | | | | | | | | | | H 292 | | 5170 | | | 51 70 | | 2nd HALF PAID NOV 2 1964 / 1st HALF PAID APR 14 1964 | | | | | | | | | | | | | |
| 10 | Roy + Carol Nelson | | S. 492' of E. 450' of NE¼ of NW¼ | | | | 5 | | Yes | Yes | R | | 900 Wood Lake Dr. | | | | | | | | | | 432 | | | | H 359 / ~~432~~ | Abate # 9400 | 6630 / ~~7000~~ | 337 / 386 | | 66 30 / ~~7414~~ | | Bal Pick Up R.P. # 36 836 1 | | 13 65 | | Abate 3 50 | | | | 23 15 | P | 48.14 Abated | 25132 |
| 11 | John + Doris Taylor | | NE¼ of SW¼ | | | | 40 | | Yes | Yes | F | | | | | | | | | | | | | | | | H 81 | | 2074 | | | 20 74 | | 2nd HALF PAID OCT 30 1964 / 1st HALF PAID APR 14 1964 | 20294 / 6704 | | 10 37 | | 10 37 | | | | | | 20259 | 25133 |
| 12 | David Anderson | | NW¼ of SW¼ | | | | 40 | | Yes | Yes | T | | | | | | | | | | | | | | | | 58 | | 1484 | 52 | | 15 36 | | PAID IN FULL MAY 29 1964 | 12208 | | 15 36 | | | | | | | | 21367 | |
| 13 | John T. + Doris Taylor | | SW¼ of SW¼ | | | | 40 | | Yes | Yes | T | | | | | | | | | | | | | | | | H 35 | | 896 | | | 8 96 | | 2nd HALF PAID OCT 30 1964 / 1st HALF PAID APR 14 1964 | 20294 / 6704 | | 4 48 | | 4 48 | | | | | | 20259 | 25133 |
| 14 | " " " | | SE¼ of SW¼ | | | | 40 | | Yes | Yes | T | | | | | | | | | | | | | | | | H 34 | | 870 | | | 8 70 | | Balance Paid OCT 30 1964 / 1st HALF PAID APR 14 1964 | 20294 / 6704 | | 4 32 | | 4 38 | | | | | | | |
| 15 | Ralph Paula Joyce E. Bunday | | W. 2½ rds. of SW¼ of SE¼ | | | | | | Yes | Yes | R | | | | | | | | | | | | | | | | H 97 | | 2534 | | | 25 34 | | 2nd HALF PAID OCT 30 1964 / 1st HALF PAID MAY 28 1964 | 20294 / 16704 | | 12 67 | | 12 67 | | | | | | 20128 | 25134 |
| 16 | Richard W. + Ethelyn M. Carder | | NE¼ of SE¼ | | | | 40 | | Yes | Yes | T | | | | | | | | | | | | | | | | 88 | | 2252 | 78 | | 23 30 | | 2nd HALF PAID SEPT 23 1964 / 1st HALF PAID MAR 26 1964 | | | | | | | | | | | | | 25131 |
| 17 | " " " | | NW¼ of SE¼ | | | | 40 | | Yes | Yes | T | | | | | | | | | | | | | | | | 88 | | 2252 | 78 | | 23 30 | | 2nd HALF PAID SEPT 23 1964 / 1st HALF PAID MAR 26 1964 | 11793 | | | | | | | | | | | | |
| 18 | " " " | | SW¼ of SE¼ less W. 2½ rds. | | | | | | Yes | Yes | T | | | | | | | | | | | | | | | | 81 | | 2074 | 72 | | 21 46 | | 1st HALF PAID MAR 26 1964 | 20287 | | 43 03 | | 43 03 | | | | | | | |
| 19 | " " " | | SE¼ of SE¼ less 5 acs. in S.E. cor. | | | | 32 | | Yes | Yes | T | | | | | | | | | | | | | | | | 68 | | 1740 | 60 | | 18 00 | | 1st HALF PAID MAR 26 1964 / 2nd HALF PAID OCT 30 1964 | 20334 | | 9 00 | | 9 00 | | | | | | | |
| 20 | Ralph C. Bunday | | Pcls. in S.E. cor. of SE¼ of SE¼ | | | | 8 | | Yes | Yes | R | | | | | | | | | | | | | | | | H 71 | | 1818 | | | 18 18 | | 1st HALF PAID MAY 28 1964 | 16794 | | | | | | | | | | | | |
| | | | | | | | 597 66 | | | | | | | | | | | | | | | | | | | | H 971 / 1181 / 2152 | | 55086 | 1052 | | 56 138 | | | | | 26407 | | 21582 | | 3315 | | | | 20128 | 25134 |

Real Estate

Hillers Store — Woodland — Lake Walker — Backbone by Beach — El Sueno — Backbone — Dallan's Lakeshore on Bailey Lake

# Assessment Roll and Tax List of Real Property in the Town of Powers

Form 5C MILLER-DAVIS CO., MINNEAPOLIS

* Indicate Type of Property: R-Residential, C-Commercial, I-Industrial, U-Utility, F-Farm, L-Lakeshore, T-Timber, M-Mineral

## Cass County, Minnesota, for Taxes for the Year 1963.



| | In Whose Name Assessed | | Description of Property: Subdivision | Sec. or Lot | Town or Block | Rng. | Number of Acres of Land (Acres 100ths) | No. School District | Indicate Homestead Yes No | Agri. or Seasonal Recr. Yes No | * Indicate Type of Prop. | True and Full Valuations: Land Exclusive of Structures and Improvements | Buildings and Other Structures | Machinery Permanently Attached to Real Estate | Total True and Full Value | Assessed Valuations: Rural: Homestead Up to $4,000 20% | Rural: Over $4,000 and Non-Homestead 33⅓% | All Other: Timber Land Class 3a 20% | All Other: Homestead Up to $4,000 25% | All Other: Over $4,000 and Non-Homestead 40% | All Other: Machinery Permanently Attached to Real Estate 33⅓% | All Other: Seasonal Recreational Cabins 33⅓% | Total Assessed Value | Total Assessed Value as Equalized by the Board of Review | Final Equalized Value | Remarks |
|---|---|---|---|---|---|---|---|---|---|---|---|---|---|---|---|---|---|---|---|---|---|---|---|---|---|---|
| | | | | | | | Acres | | | | | Dollars | Dollars | Dollars | Dollars | Dollars | Dollars | Dollars | Dollars | Dollars | Dollars | Dollars | Dollars | Dollars | Dollars | |
| 1 | James I. & Lois C. McCarty | | NE¼ of NE¼ | 5 | 139 | 30 | 38.58 | 2UN | 7-60 | 24 | F | 550 | | | | | | | | | | | | | | |
| 2 | Everett L. & Elizabeth Kitchesky | | W½ of NW¼ of NE¼ less: "A" 417.16'; S½ of NW¼ of NE¼ "A" 291 | | | | 8 | | 7-60 | 7-64 | R | | | | | | | | | | | | 11 58 | | | |
| 3 | Wilbur & Betty Eckman | | SW¼ of NE¼ W. of H.I. "A" 291 | | | | 3 | | 7-63 | 7-64 | F | 1,584 | | | | | | | | | | | | | | |
| 4 | James I. & Lois C. McCarty | | SE¼ of NE¼ | | | | 40 | | 7-49 | 7-64 | F | 7,920 | | | | | | | | | | | | | | |
| 5 | " " " | | SW¼ of NE¼ E. of H.I. "A" 291 | | | | 37 | | 7-60 | 7-64 | F | 7,326 | | | | | | | | | | | 11 261 | | | |
| | | | | | | | | | | | | 330 | | | | | | | | | | | 11 35 | | | |
| 6 | Dave Williams | | NE¼ of NW¼ | | | | 40 | | 7-60 | 7-64 | T | | | | | | | | | | | | | | | |
| 7 | State of Minnesota | | NW¼ of NW¼ | | | | | | | | | | | | | | | | | | | | | | | |
| 8 | State of Minnesota | | SW¼ of NW¼ | | | | | | | | | | | | | | | | | | | | | | | |
| 9 | Wilbur & Betty Eckman | | SE¼ of NW¼ | | | | 40 | | 7-60 | 7-64 | F | | | | | | | | | | | | | | | |
| 10 | Stanford F. Skinner | | E½ of NW¼ of NE¼ | | | | 20 | | 7-60 | 7-64 | F | | | | | | | | | | | | | | | |
| | J. R. Churchey | | | | | | | | | | | | | | | | | | | | | | | | | |
| 11 | Northern Pacific Railway Co. | | NE¼ of SW¼ | | | | 40 | | 7-60 | 7-64 | F | | | | | | | | | | | | | | | |
| 12 | | | NW¼ of SW¼ | | | | | | | | | | | | | | | | | | | | | | | |
| 13 | Lawrence & Martha L. Vincent | | SW¼ of SW¼ less Ry. | | | | 40 | | 7-60 | 7-64 | T | | | | | | | | | | | | | | | |
| 14 | " " " | | SE¼ of SW¼ | | | | 40 | | 7-60 | 7-64 | F | | | | | | | | | | | | | | | |
| 15 | County of Cass | | 2 acres of NW¼ of SE¼ | | | | | | | | | | | | | | | | | | | | | | | |
| 16 | Dale, Harry A. & Florence M. Steinbrook | | NE¼ of SE¼ | | | | 40 | | 7-60 | 7-64 | F | | | | | | | | | | | | | | | |
| 17 | " " " | | NW¼ of SE¼ less: W. 815.1' of S. 282.1' | | | | 37 | | 7-60 | 7-64 | T | | | | | | | | | | | | | | | |
| 18 | The Northwest Paper Company | | SW¼ of SE¼ less: W. 815.1' of N. 464.6' | | | | | | | | | MINNESOTA TREE GROWTH | | | | | | | | | | | | | | |
| 19 | Dale, Harry A. & Florence M. Steinbrook | | SE¼ of SE¼ | | | | 40 | | 7-60 | 7-64 | F | | | | | | | | | | | | | | | |
| 20 | | | | | | | | | | | | | | | | | | | | | | | | | | |
| | (Cont. Next Page) | | | | | | 473.58 | | | | | | | | | | | | | | | | | | | |

| | Sold for Taxes | Valuations by School Districts as Equalized by Department of Taxation: District No. 2UN Rate 5.7 Mills | District No. Rate Mills | District No. Rate Mills | District No. Rate Mills | District No. Rate Mills | District No. Rate Mills | Tax Including State Homestead | State Tax on Non-Homestead $9.34 Mills | Special Taxes | Special Taxes | Total Taxes | Paid | When Paid | Number of Receipt | March Settlement 1964 | June Settlement 1964 | Penalty | November Settlement 1964 | Penalty | Collections to First Monday in January 1965 | Penalty | Delinquent on First Monday in January 1965 | Total Delinquent Tax and Penalty | Remarks |
|---|---|---|---|---|---|---|---|---|---|---|---|---|---|---|---|---|---|---|---|---|---|---|---|---|---|
| | | Dollars | Dollars | Dollars | Dollars | Dollars | Dollars | $ cts. | $ cts. | $ cts. | $ cts. | $ cts. | | Month Day Year | | $ cts. | $ cts. | $ cts. | $ cts. | $ cts. | $ cts. | $ cts. | $ cts. | $ cts. | |
| 1 | | H 58 | | | | | | 14.84 | | | | 14.84 | 1 PAID IN FULL | MAY 1 1964 | 8790 | | 14.84 | | | | | | | | |
| | | | | | | | | | | | | | 2nd HALF PAID | OCT 31 1964 | 21127 | | | | | | | | | | |
| 2 | | H 218 | | | | | | 55.80 | | | | 55.80 | 2 1st HALF PAID | JAN 29 1964 | 16755 | | 27.90 | | 27.90 | | | | | | |
| 3 | HELD FOR TAXES | H 6 | | | | | | 1.54 | | | | 1.54 | 3 | | | | | | | | | | 1.54 | | |
| 4 | | H 261 | | | | | | 66.82 | | | | 66.82 | 4 PAID IN FULL | MAY 1 1964 | 8796 | | 66.82 | | | | | | | | |
| 5 | | H 35 | | | | | | 8.96 | | | | 8.96 | 5 PAID IN FULL | MAY 1 1964 | | | 8.96 | | | | | | | | |
| 6 | | 43 | | | | | | 11.00 | 38 | | | 11.38 | 6 | | | | | | | | | | 11.38 | 12.52 | |
| 7 | | | | | | | | | | | | | 7 | | | | | | | | | | | | |
| 8 | | | | | | | | | | | | | 8 | | | | | | | | | | | | |
| 9 | HELD FOR TAXES | H 175 | | | | | | 44.80 | | | | 44.80 | 9 | | | | | | | | | | 44.80 | | |
| 10 | | 58 | | | | | | 14.84 | 52 | | | 15.36 | 10 PAID IN FULL | MAY 29 1964 | 16750 | | 15.36 | | | | | | | | |
| 11 | | H 44 | | | | | | 11.26 | | | | 11.26 | 11 PAID IN FULL | MAY 25 1964 | 11705 | | 11.26 | | | | | | | | |
| 12 | | | | | | | | | | | | | 2nd HALF PAID | OCT 22 1964 | | | | | | | | | | | |
| 13 | | H 35 | | | | | | 8.96 | | | | 8.96 | 13 2nd HALF PAID | MAY 27 1964 | 11121 | | | | | | | | | | |
| 14 | | H 159 | | | | | | 40.70 | | | | 40.70 | 14 1st HALF PAID | JAN 15 1964 | 11876 | | 24.83 | | 24.83 | | | | | | |
| | | | | | | | | | | | | | 2nd HALF PAID | MAY 27 1964 | | | | | | | | | | | |
| 15 | | | | | | | | | | | | | 15 | | | | | | | | | | | | |
| 16 | | 283 | | | | | | 72.44 | 2.52 | | | 74.96 | 16 | | | | | | | | | | 74.96 | 3 82.46 | |
| 17 | | 63 | | | | | | 16.12 | .56 | | | 16.68 | 17 | | | | | | | | | | 16.68 | 3 18.35 | |
| 18 | | | | | | | | | | | | | 18 | | | | | | | | | | | | |
| 19 | | 107 | | | | | | 27.40 | .96 | | | 28.36 | 19 | | | | | | | | | | 28.36 | 3 31.20 | |
| 20 | | | | | | | | | | | | | 20 | | | | | | | | | | | | |
| | | H 991 / 550 / 1545 | | | | | | 390.48 | 4.94 | | | 405.42 | | | | | 164.97 | | 52.73 | | | | 177.72 | | |

Real Estate

Lakeshore Property | Woodland Lots | Lake Lots | Lakeshore Lot Sales | Tax Sales | Miscellaneous | Lakeshore Sales | Balance of Lakeshore

# Assessment Roll and Tax List of Real Property in the Town of Powers

Form 5C MILLER-DAVIS CO., MINNEAPOLIS

* Indicate Type of Property: R-Residential, C-Commercial, I-Industrial, U-Utility, F-Farm, L-Lakeshore, T-Timber, M-Mineral

## Cass County, Minnesota, for Taxes for the Year 1963.



| | IN WHOSE NAME ASSESSED | DESCRIPTION OF PROPERTY: SUBDIVISION | Sec. or Lot | Town or Block | Rng. | Number of Acres of Land: Acres | 100ths | No. School District | Indicate Homestead Yes or No | Agri. Assess. Reer. Yes or No | * Indicate Type of Property | TRUE AND FULL VALUATIONS: LAND Exclusive of Structures and Improvements (Dollars) | BUILDINGS and Other Structures (Dollars) | MACHINERY Permanently Attached to Real Estate (Dollars) | TOTAL True and Full Value (Dollars) | ASSESSED VALUATIONS: RURAL: Homestead Up to $4,000 20% (Dollars) | RURAL: Over $4,000 and Non-Homestead 33⅓% (Dollars) | ALL OTHER: Timber Land Class 1a 20% (Dollars) | ALL OTHER: Homestead Up to $4,000 25% (Dollars) | ALL OTHER: Over $4,000 and Non-Homestead 40% (Dollars) | MACHINERY Permanently Attached to Real Estate 33⅓% (Dollars) | Seasonal and Recreational Cabins 33⅓% (Dollars) | TOTAL ASSESSED VALUE (Dollars) | Total Assessed Value as Equalized by the Board of Review (Dollars) | FINAL EQUALIZED VALUE (Dollars) | REMARKS |
|---|---|---|---|---|---|---|---|---|---|---|---|---|---|---|---|---|---|---|---|---|---|---|---|---|---|---|
| 1 | | | S | 139.30 | | | | Un | | | | | | | | | | | | | | | | | | |
| 2 | | | | | | | | | | | | | | | | | | | | | | | | | | |
| 3 | | | | | | | | | | | | | | | | | | | | | | | | | | |
| 4 | | | | | | | | | | | | | | | | | | | | | | | | | | |
| 5 | Harry & Fern Larmon | N 417 ft of W 208.7' of that part lying E of HW 371 & W½ of NW¼ of NE¼ less N 440' | | | | 2 | | | Yes | No | R | | | | | | | | | | | | | | | |
| 6 | | | | | | | | | | | | | | | | | | | | | | | | | | |
| 7 | | | | | | | | | | | | | | | | | | | | | | | | | | |
| 8 | | | | | | | | | | | | | | | | | | | | | | | | | | |
| 9 | | | | | | | | | | | | | | | | | | | | | | | | | | |
| 10 | Albert W. & Alice Bartling | N 440' of N 417 ft of W 208.7' of that part lying E of HW 371 & W½ of NW¼ of NE¼ | | | | | | | Yes | No | R | | | 900 added by T.B. | | | | | | | | | H 351 | | | |
| 11 | | | | | | | | | | | | | | | | | | | | | | | | | | |
| 12 | | | | | | | | | | | | | | | | | | | | | | | | | | |
| 13 | | | | | | | | | | | | | | | | | | | | | | | | | | |
| 14 | | | | | | | | | | | | | | | | | | | | | | | | | | |
| 15 | State of Minnesota | W 215' of S 232.1' of NW¼ of SE¼; W 215' of N 460.6' of SW¼ of SE¼ | | | | | | | | | | | | | | | | | | | | | | | | |
| 16 | | | | | | | | | | | | | | | | | | | | | | | | | | |
| 17 | | | | | | | | | | | | | | | | | | | | | | | | | | |
| 18 | | | | | | | | | | | | | | | | | | | | | | | | | | |
| 19 | | | | | | | | | | | | | | | | | | | | | | | | | | |
| 20 | | | | | | 2 | | | | | | | | | | | | | | | | | | | | |

| | SOLD FOR TAXES | VALUATIONS BY SCHOOL DISTRICTS AS EQUALIZED BY DEPARTMENT OF TAXATION: District No. ____ Rate ____ Mills (Dollars) | District No. ____ Rate ____ Mills (Dollars) | District No. ____ Rate ____ Mills (Dollars) | District No. Powers Un Rate 45 Mills (Dollars) | District No. ____ Rate ____ Mills (Dollars) | District No. ____ Rate ____ Mills (Dollars) | Tax including State Homestead ____ Mills ($ cts.) | State Tax on Non-Homestead ____ Mills ($ cts.) | SPECIAL TAXES ($ cts.) | SPECIAL TAXES ($ cts.) | TOTAL TAXES ($ cts.) | PAID | WHEN PAID: Month Day Year | Number of Receipt | March Settlement 1964 ($ cts.) | June Settlement 1964 ($ cts.) | Penalty ($ cts.) | November Settlement 1964 ($ cts.) | Penalty ($ cts.) | Collections to First Monday in January 1965 ($ cts.) | Penalty ($ cts.) | Delinquent on First Monday in January 1965 ($ cts.) | Total Delinquent Tax and Penalty ($ cts.) | REMARKS |
|---|---|---|---|---|---|---|---|---|---|---|---|---|---|---|---|---|---|---|---|---|---|---|---|---|---|---|
| 1 | | | | | | | | | | | | | | | | | | | | | | | | | | |
| 2 | | | | | | | | | | | | | | | | | | | | | | | | | | |
| 3 | | | | | | | | | | | | | | | | | | | | | | | | | | |
| 4 | | | | | | | | | | | | | | | | | | | | | | | | | | |
| 5 | | | | H 435 | | | | 120.06 | | | | 120.06 | 2nd HALF PAID<br>1st HALF PAID | OCT 6 1964<br>MAY 18 1964 | 18335<br>17172 | | 60.03 | | 60.03 | | | | | 22248 | 25135 |
| 6 | | | | | | | | | | | | | | | | | | | | | | | | | | |
| 7 | | | | | | | | | | | | | | | | | | | | | | | | | | |
| 8 | | | | | | | | | | | | | | | | | | | | | | | | | | |
| 9 | | | | | | | | | | | | | | | | | | | | | | | | | | |
| 10 | | | | H 351 | | | | 96.88 | | | | 96.88 | 2nd HALF PAID<br>1st HALF PAID | OCT 27 1964<br>MAY 18 1964 | 18611<br>17175 | | 48.44 | | 48.44 | | | | | 22247 | 25138 |
| 11 | | | | | | | | | | | | | | | | | | | | | | | | | | |
| 12 | | | | | | | | | | | | | | | | | | | | | | | | | | |
| 13 | | | | | | | | | | | | | | | | | | | | | | | | | | |
| 14 | | | | | | | | | | | | | | | | | | | | | | | | | | |
| 15 | | | | | | | | | | | | | | | | | | | | | | | | | | |
| 16 | | | | | | | | | | | | | | | | | | | | | | | | | | |
| 17 | | | | | | | | | | | | | | | | | | | | | | | | | | |
| 18 | | | | | | | | | | | | | | | | | | | | | | | | | | |
| 19 | | | | | | | | | | | | | | | | | | | | | | | | | | |
| 20 | | | | H 786 | | Un 2 | 21694 | | | | | 21694 | | | | | 108.47 | | 108.47 | | | | | | | |

Real Estate
LITTLE'S POINT
WOODLAND
BIG MOUSE NORTH
BIG MOUSE SOUTH
BY BOY
EL SUDO
BIG MOUSE
HALLAND'S LAKESHORE ON RALPH LAY

# Assessment Roll and Tax List of Real Property in the Town of Powers, Cass County, Minnesota, for Taxes for the Year 1963.



Form 5C MILLER-DAVIS CO., MINNEAPOLIS

* Indicate Type of Property: R-Residential, C-Commercial, I-Industrial, U-Utility, F-Farm, L-Lakeshore, T-Timber, M-Mineral

| | IN WHOSE NAME ASSESSED | DESCRIPTION OF PROPERTY: SUBDIVISION | Sec. or Lot | Town or Block | Rng. | Number of Acres of Land: Acres | 100ths | No. School District | Indicate Homestead Yes No | Agri. or Seas. Recr. Yes No | * Indicate Type Property | TRUE AND FULL VALUATIONS: LAND Exclusive of Structures and Improvements | BUILDINGS and Other Structures | MACHINERY Permanently Attached to Real Estate | TOTAL True and Full Value | ASSESSED VALUATIONS: RURAL: Homestead Up to $4,000 20% | RURAL: Over $4,000 and Non-Homestead 33⅓% | ALL OTHER: Timber Land Class 3e 20% | ALL OTHER: Homestead Up to $4,000 25% | ALL OTHER: Over $4,000 and Non-Homestead 40% | ALL OTHER: MACHINERY Permanently Attached to Real Estate 33⅓% | ALL OTHER: Seasonal and Recreational Cabins 33⅓% | TOTAL ASSESSED VALUE | Total Assessed Value as Equalized by the Board of Review | FINAL EQUALIZED VALUE |
|---|---|---|---|---|---|---|---|---|---|---|---|---|---|---|---|---|---|---|---|---|---|---|---|---|---|
| | | | | | | Acres | | | | | | Dollars | Dollars | Dollars | Dollars | Dollars | Dollars | Dollars | Dollars | Dollars | Dollars | Dollars | Dollars | Dollars | Dollars |
| 1 | State of Minnesota | GOV'T LOT 1 | 6 | 139 | 30 | | | 24 | | | | | | | | | | | | | | | | | |
| 2 | State of Minnesota | N W ¼ of N E ¼ | | | | | | | | | | | | | | | | | | | | | | | |
| 3 | State of Minnesota | S W ¼ of N E ¼ | | | | | | | | | | | | | | | | | | | | | | | |
| 4 | State of Minnesota | S E ¼ of N E ¼ | | | | | | | | | | | | | | | | | | | | | | | |
| 5 | | | | | | | | | | | | | | | | | | | | | | | | | |
| 6 | State of Minnesota | N E ¼ of N W ¼ | | | | | | | | | | | | | | | | | | | | | | | |
| 7 | State of Minnesota | N W ¼ of N W ¼ | | | | | | | | | | | | | | | | | | | | | | | |
| 8 | State of Minnesota | S W ¼ of N W ¼ | | | | | | | | | | | | | | | | | | | | | | | |
| 9 | State of Minnesota | S E ¼ of N W ¼ | | | | | | | | | | | | | | | | | | | | | | | |
| 10 | | | | | | | | | | | | | | | | | | | | | | | | | |
| 11 | State of Minnesota | N E ¼ of S W ¼ | | | | | | | | | | | | | | | | | | | | | | | |
| 12 | State of Minnesota | N W ¼ of S W ¼ | | | | | | | | | | | | | | | | | | | | | | | |
| 13 | State of Minnesota | S W ¼ of S W ¼ | | | | | | | | | | | | | | | | | | | | | | | |
| 14 | State of Minnesota | S E ¼ of S W ¼ | | | | | | | | | | | | | | | | | | | | | | | |
| 15 | | | | | | | | | | | | | | | | | | | | | | | | | |
| 16 | Northern Pacific Railway Co. | N E ¼ of S E ¼ | | | | | | EXEMPT | | | | | | | | | | | | | | | | | |
| 17 | State of Minnesota | N W ¼ of S E ¼ | | | | | | | | | | | | | | | | | | | | | | | |
| 18 | State of Minnesota | S W ¼ of S E ¼ | | | | | | | | | | | | | | | | | | | | | | | |
| 19 | State of Minnesota | S E ¼ of S E ¼ | | | | | | | | | | | | | | | | | | | | | | | |
| 20 | | | | | | | | | | | | | | | | | | | | | | | | | |

| | SOLD FOR TAXES | VALUATIONS BY SCHOOL DISTRICTS AS EQUALIZED BY DEPARTMENT OF TAXATION: District No.____ Rate____ ____ Mills | District No.____ Rate____ ____ Mills | District No.____ Rate____ ____ Mills | District No.____ Rate____ ____ Mills | District No.____ Rate____ ____ Mills | District No.____ Rate____ ____ Mills | Tax including State Homestead ____Mills | State Tax on Non-Homestead ____Mills | SPECIAL TAXES | SPECIAL TAXES | TOTAL TAXES | | PAID | WHEN PAID | Number of Receipt | March Settlement 1964 | June Settlement 1964 | Penalty | November Settlement 1964 | Penalty | Collections to First Monday in January 1963 | Penalty | Delinquent on First Monday in January 1963 | Total Delinquent Tax and Penalty | REMARKS |
|---|---|---|---|---|---|---|---|---|---|---|---|---|---|---|---|---|---|---|---|---|---|---|---|---|---|---|
| | | Dollars | Dollars | Dollars | Dollars | Dollars | Dollars | $ cts. | $ cts. | $ cts. | $ cts. | $ cts. | | | Month Day Year | | $ cts. | $ cts. | $ cts. | $ cts. | $ cts. | $ cts. | $ cts. | $ cts. | $ cts. | |
| 1 | | | | | | | | | | | | | 1 | | | | | | | | | | | | | |
| 2 | | | | | | | | | | | | | 2 | | | | | | | | | | | | | |
| 3 | | | | | | | | | | | | | 3 | | | | | | | | | | | | | |
| 4 | | | | | | | | | | | | | 4 | | | | | | | | | | | | | |
| 5 | | | | | | | | | | | | | 5 | | | | | | | | | | | | | |
| 6 | | | | | | | | | | | | | 6 | | | | | | | | | | | | | |
| 7 | | | | | | | | | | | | | 7 | | | | | | | | | | | | | |
| 8 | | | | | | | | | | | | | 8 | | | | | | | | | | | | | |
| 9 | | | | | | | | | | | | | 9 | | | | | | | | | | | | | |
| 10 | | | | | | | | | | | | | 10 | | | | | | | | | | | | | |
| 11 | | | | | | | | | | | | | 11 | | | | | | | | | | | | | |
| 12 | | | | | | | | | | | | | 12 | | | | | | | | | | | | | |
| 13 | | | | | | | | | | | | | 13 | | | | | | | | | | | | | |
| 14 | | | | | | | | | | | | | 14 | | | | | | | | | | | | | |
| 15 | | | | | | | | | | | | | 15 | | | | | | | | | | | | | |
| 16 | | | | | | | | | | | | | 16 | | | | | | | | | | | | | |
| 17 | | | | | | | | | | | | | 17 | | | | | | | | | | | | | |
| 18 | | | | | | | | | | | | | 18 | | | | | | | | | | | | | |
| 19 | | | | | | | | | | | | | 19 | | | | | | | | | | | | | |
| 20 | | | | | | | | | | | | | 20 | | | | | | | | | | | | | |

# Assessment Roll and Tax List of Real Property in the Town of Powers, Cass County, Minnesota, for Taxes for the Year 1963.

Form 3-C MILLER-DAVIS CO., MINNEAPOLIS

* Indicate Type of Property: R-Residential, C-Commercial, I-Industrial, U-Utility, F-Farm, L-Lakeshore, T-Timber, M-Mineral

| | In Whose Name Assessed | Description of Property: Subdivision | Sec. or Lot | Town or Blk. | Rng. | Number of Acres of Land (Acres 100ths) | No. School District | Indicate Homestead Yes No | Agri. or Rem. Rec. Yes No | * Indicate Type Prop. | True and Full Valuations: Land Exclusive of Structures and Improvements | Buildings and Other Structures | Machinery Permanently Attached to Real Estate | Total True and Full Value | Assessed Valuations: Rural All Other: Homestead Up to $4,000 20% | Over $4,000 and Non-Homestead 33⅓% | Timber Land Class 3a 20% | Homestead Up to $4,000 25% | Over $4,000 and Non-Homestead 40% | Machinery Permanently Attached to Real Estate 33⅓% | Seasonal and Recreational Cabins 33⅓% | Total Assessed Value | Total Assessed Value as Equalized by the Board of Review | Final Equalized Value |
|---|---|---|---|---|---|---|---|---|---|---|---|---|---|---|---|---|---|---|---|---|---|---|---|---|
| | | | | | | Acres | | | | | Dollars | Dollars | Dollars | Dollars | Dollars | Dollars | Dollars | Dollars | Dollars | Dollars | Dollars | Dollars | Dollars | Dollars |
| 1 | State of Minnesota | GOV'T LOT 10 | 7 | 137 | 30 | | 114 | | | | | | | | | | | | | | | | | |
| 2 | State of Minnesota | GOV'T LOT 9 | | | | | | | | | | | | | | | | | | | | | | |
| 3 | | | | | | | | | | | | | | | | | | | | | | | | |
| 4 | The Tall Corn Council Boy Scouts of America | That part of GOV'T LOTS 10 & 11 of Rg. depending on 3 chs. to the shore line of Lake Sucker | | | | 36.53 | | 113 | Non | T | | | | | | | | | | | | | | |
| 5 | | | | | | | | | | | | | | | | | | | | | | | | |
| 6 | State of Minnesota | N E ¼ of N W ¼ | | | | | | | | | | | | | | | | | | | | | | |
| 7 | State of Minnesota | GOV'T LOT 1 | | | | | | | | | | | | | | | | | | | | | | |
| 8 | State of Minnesota | GOV'T LOT 2 | | | | | | | | | | | | | | | | | | | | | | |
| 9 | State of Minnesota | GOV'T LOT 8 | | | | | | | | | | | | | | | | | | | | | | |
| 10 | | | | | | | | | | | | | | | | | | | | | | | | |
| 11 | State of Minnesota | GOV'T LOT 7 | | | | | | | | | | | | | | | | | | | | | | |
| 12 | State of Minnesota | GOV'T LOT 3 | | | | | | | | | | | | | | | | | | | | | | |
| 13 | State of Minnesota | GOV'T LOT 4 | | | | | | | | | | | | | | | | | | | | | | |
| 14 | State of Minnesota | S E ¼ of S W ¼ | | | | | | | | | | | | | | | | | | | | | | |
| 15 | | | | | | | | | | | | | | | | | | | | | | | | |
| 16 | The Tall Corn Council Boy Scouts of America | GOV'T LOT 6 | | | | 28.75 | | 113 | Non | T | | | | | | | | | | | | | | |
| 17 | | | | | | | | | | | | | | | | | | | | | | | | |
| 18 | " " " " " " | S W ¼ of S E ¼ | | | | 40 | | 113 | Non | T | | | | | | | | | | | | | | |
| 19 | Moses F. & Lila L. Zaffke | GOV'T LOT 5 E. of Rg. line Rg. | | | | 222 | | 116 | Non | F | | | | | | | | | | | | | | |
| 20 | The Tall Corn Council Boy Scouts of America | GOV'T LOT 5 W. of Rg. | | | | 150 | | 113 | Non | F | | | | | | | | | | | | | | |
| | | | | | | 109.00 | | | | | | | | | | | | | | | | | | |

## Cass County, Minnesota, for Taxes for the Year 1963.



| | Sold for Taxes | Valuations by School Districts as Equalized by Department of Taxation: District No. / Rate / Mills / Dollars | District No. / Rate / Mills / Dollars | District No. / Rate / Mills / Dollars | District No. / Rate / Mills / Dollars | District No. / Rate / Mills / Dollars | District No. / Rate / Mills / Dollars | Tax Including State Homestead Mills $ cts. | State Tax on Non-Homestead 8.95 Mills $ cts. | Special Taxes $ cts. | Special Taxes $ cts. | Total Taxes $ cts. | | Paid | When Paid Month Day Year | Number of Receipt | March Settlement 1964 $ cts. | June Settlement 1964 $ cts. | Penalty $ cts. | November Settlement 1964 $ cts. | Penalty $ cts. | Collections to First Monday in January 1965 $ cts. | Penalty $ cts. | Delinquent on First Monday in January 1965 $ cts. | Total Delinquent Tax and Penalty $ cts. | Remarks |
|---|---|---|---|---|---|---|---|---|---|---|---|---|---|---|---|---|---|---|---|---|---|---|---|---|---|---|
| 1 | | | | | | | | | | | | | 1 | | | | | | | | | | | | | |
| 2 | | | | | | | | | | | | | 2 | | | | | | | | | | | | | |
| 3 | | | | | | | | | | | | | 3 | | | | | | | | | | | | | |
| 4 | | | 22 | | | | | 566 | 20 | | | 586 | 4 | PAID IN FULL | APR 20 1964 | 6714 | | 586 | | | | | | | | 312.96 |
| 5 | | | | | | | | | | | | | 5 | | | | | | | | | | | | | |
| 6 | | | | | | | | | | | | | 6 | | | | | | | | | | | | | |
| 7 | | | | | | | | | | | | | 7 | | | | | | | | | | | | | |
| 8 | | | | | | | | | | | | | 8 | | | | | | | | | | | | | |
| 9 | | | | | | | | | | | | | 9 | | | | | | | | | | | | | |
| 10 | | | | | | | | | | | | | 10 | | | | | | | | | | | | | |
| 11 | | | | | | | | | | | | | 11 | | | | | | | | | | | | | |
| 12 | | | | | | | | | | | | | 12 | | | | | | | | | | | | | |
| 13 | | | | | | | | | | | | | 13 | | | | | | | | | | | | | |
| 14 | | | | | | | | | | | | | 14 | | | | | | | | | | | | | |
| 15 | | | | | | | | | | | | | 15 | | | | | | | | | | | | | |
| 16 | PAID FOR TAXES | | 58 | | | | | 1492 | 52 | | | 1544 | 16 | PAID IN FULL | APR 20 1964 | 6714 | | 1544 | | | | | | | | 312.96 |
| 17 | | | | | | | | | | | | | 17 | | | | | | | | | | | | | |
| 18 | PAID FOR TAXES | | 44 | | | | | 1132 | 40 | | | 1172 | 18 | PAID IN FULL | APR 20 1964 | 6714 | | 1172 | | | | | | | | 312.96 |
| 19 | | | H 118 | | | | | 5034 | | | | 5034 | 19 | 2nd HALF PAID<<br>1ST HALF PAID | OCT 15 1964<br>MAY 4 1964 | 8164<br>7712 | | 1517 | | 15.17 | | | | | | 312.95 |
| 20 | PAID FOR TAXES | | 11 | | | | | 282 | 10 | | | 292 | 20 | PAID IN FULL | APR 20 1964 | 6714 | | 292 | | | | | | | | 312.96 |
| | | | H 118<br>132<br>250 | | | | 1140 | 6506 | 122 | | | 6628 | | | | | | 5511 | | 15.17 | | | | | | |

Real Estate

VILLAGE'S PROPERTY | WOODLAND | DES MOINES RIVER | BOOKSTORE BY BOAT | EL SUDO | BEACHER | BALLARD'S LAKESHORE ON NAINY LAKE

# Assessment Roll and Tax List of Real Property in the Town of Powers

Form 5C MILLER-DAVIS CO., MINNEAPOLIS

* Indicate Type of Property: R-Residential, C-Commercial, I-Industrial, U-Utility, F-Farm, L-Lakeshore, T-Timber, M-Mineral

| | IN WHOSE NAME ASSESSED | | DESCRIPTION OF PROPERTY: SUBDIVISION | Sec. or Lot | Town or Block | Rng. | Number of Acres of Land: Acres | 100ths | No. School District | Indi-cate Home-stead Yes or No | Agri. Bona. Recr. Yes or No | * Indi-cate Type of Prop-erty | TRUE AND FULL VALUATIONS: LAND Exclusive of Structures and Improvements | BUILDINGS and Other Structures | MACHINERY Permanently Attached to Real Estate | TOTAL True and Full Value | ASSESSED VALUATIONS: RURAL: Homestead Up to $4,000 20% | RURAL: Over $4,000 and Non-Homestead 33⅓% | ALL OTHER: Timber Land Class 3a 20% | ALL OTHER: Homestead Up to $4,000 25% | ALL OTHER: Over $4,000 and Non-Homestead 40% | MACHINERY Permanently Attached to Real Estate 33⅓% | Seasonal and Recreational Cabins 33⅓% | TOTAL ASSESSED VALUE | Total Assessed Value as Equalized by the Board of Review | FINAL EQUALIZED VALUE | REMARKS |
|---|---|---|---|---|---|---|---|---|---|---|---|---|---|---|---|---|---|---|---|---|---|---|---|---|---|---|---|
| | | | | | | | | | | | | | Dollars | Dollars | Dollars | Dollars | Dollars | Dollars | Dollars | Dollars | Dollars | Dollars | Dollars | Dollars | Dollars | Dollars | |
| 1 | M. & John L. & Florence Dumont | | N½ of NE¼ less 265' x 800' x 544.5' x 277.5' | 8 | 139 | 30 | 75 | | 114 | no | yes | T | | | | | | | | | | | | | | | |
| 2 | | | | | | | | | | | | | | | | | | | | | | | | | | | |
| 3 | State of Minnesota | | SW¼ of NE¼ | | | | | | | | | | | | | | | | | | | | | | | | |
| 4 | State of Minnesota | | SE¼ of NE¼ | | | | | | | | | | | | | | | | | | | | | | | | |
| 5 | State of Minnesota | | 265' x 800' x 800' x 544.5' x 277.5' of N½ of NE¼ | | | | | | | | | | | | | | | | | | | | | | | | |
| 6 | Marjorie P. Dumont | | NE¼ of NW¼ less the N½ of N½ | | | | 30 | | | no | yes | T | | | | | | | | | | | | | | | |
| 7 | State of Minnesota | | NW¼ of NW¼ less Rg | | | | | | | | | | | | | | | | | | | | | | | | |
| 8 | Walter & Delores Karkula | | GOVT LOT 1 less Rg. | | | | 33 | | | no | yes | T | | | | | | | | | | | | | | | |
| 9 | Marjorie P. Dumont | | SW¼ of NW¼ | | | | 40 | | | no | yes | T | | | | | | | | | | | | | | | |
| 10 | Walter J. & Delores Karkula | | N 250' of W 755' of GOVT LOT 2 | | | | 4.02 | | | no | no | R | | | | | | | | | | | | | | | |
| 11 | Duane E. & Edith Enger | | NE¼ of SW¼ | | | | 40 | | | no | yes | F | | | | | | | | | | | | | | | |
| 12 | Walter Myers | | GOVT LOT 2 less sold | | | | 28.83 | | | no | yes | L | | | | | | | | | | | | | | | |
| 13 | Lila L. & Moses J. Zaffke | | SW¼ of SW¼ less E. 1 rod | | | | 40 | | | yes | yes | F | | | | | | | | | | | | | | | |
| 14 | Duane E. & Edith Enger | | SE¼ of SW¼ | | | | 40 | | | yes | yes | F | | | | | | | | | | | | | | | |
| 15 | Sigrid Lish | | N½ of N½ of NE¼ of NW¼ | | | | 10 | | | no | yes | T | | | | | | | | | | | | | | | |
| 16 | The Northwest Paper Company | | NE¼ of SE¼ | | | | | | | MINNESOTA TREE GROWTH | | | | | | | | | | | | | | | | | |
| 17 | State of Minnesota | | NW¼ of SE¼ | | | | | | | | | | | | | | | | | | | | | | | | |
| 18 | Adella Penrose | | SW¼ of SE¼ | | | | 40 | | | no | yes | T | | | | | | | | | | | | | | | |
| 19 | " " | | SE¼ of SE¼ | | | | 40 | | | no | yes | T | | | | | | | | | | | | | | | |
| 20 | Walter Myers | | E. 1 rod of SW¼ of SW¼ | | | | | | | no | yes | T | | | | | | | | | | | | | | | |
| | | | | | | | 415.85 | | | | | | | | | | | | | | | | | | | | |





| | SOLD FOR TAXES | VALUATIONS BY SCHOOL DISTRICTS AS EQUALIZED BY DEPARTMENT OF TAXATION: District No. / Rate / Mills | District No. / Rate / Mills | District No. / Rate / Mills | District No. / Rate / Mills | District No. / Rate / Mills | District No. / Rate / Mills | Tax Including State Homestead Mills | State Tax on Non-Homestead Mills | SPECIAL TAXES | SPECIAL TAXES | TOTAL TAXES | | PAID | WHEN PAID (Month Day Year) | Number of Receipt | March Settlement 1964 | June Settlement 1964 | Penalty | November Settlement 1964 | Penalty | Collections to First Monday in January 1965 | Penalty | Delinquent on First Monday in January 1965 | Total Delinquent Tax and Penalty | REMARKS |
|---|---|---|---|---|---|---|---|---|---|---|---|---|---|---|---|---|---|---|---|---|---|---|---|---|---|---|
| | | Dollars | Dollars | Dollars | Dollars | Dollars | Dollars | $ cts. | $ cts. | $ cts. | $ cts. | $ cts. | | | | | $ cts. | $ cts. | $ cts. | $ cts. | $ cts. | $ cts. | $ cts. | $ cts. | $ cts. | |
| 1 | | | 112 | | | | | 28.80 | 1.00 | | | 29.80 | 1 | PAID IN FULL | JAN 4 1965 | 21739 | | | | | | 29.80 | 2.38 | | | 2.4278 |
| 2 | | | | | | | | | | | | | 2 | | | | | | | | | | | | | |
| 3 | | | | | | | | | | | | | 3 | | | | | | | | | | | | | |
| 4 | | | | | | | | | | | | | 4 | | | | | | | | | | | | | |
| 5 | | | | | | | | | | | | | 5 | | | | | | | | | | | | | |
| 6 | | | 25 | | | | | 6.42 | 22 | | | 6.64 | 6 | PAID IN FULL | JAN 4 1965 | 21739 | | | | | | 6.64 | .53 | | | 2.4278 |
| 7 | | | | | | | | | | | | | 7 | | | | | | | | | | | | | |
| 8 | | | 73 | | | | | 18.78 | .66 | | | 19.44 | 8 | 2nd HALF PAID<br>1st HALF PAID | AUG 17 1964<br>MAY 29 1964 | 17371<br>14795 | | 9.72 | | 9.72 | | | | | | 2.1369 |
| 9 | | | 52 | | | | | 13.38 | .46 | | | 13.84 | 9 | PAID IN FULL<br>2nd HALF PAID<br>1st HALF PAID | JAN 4 1965<br>AUG 17 1964<br>MAY 29 1964 | 21739<br>17371<br>14795 | | | | | | 13.84 | 1.11 | | | 2.4278 |
| 10 | | | | 150 | | | | 42.30 | 1.34 | | | 43.64 | 10 | | | | | 21.82 | | 21.82 | | | | | | 2.1369 |
| 11 | | | 95 | | | | | 24.44 | .84 | | | 25.28 | 11 | PAID IN FULL | MAY 29 1964 | 14213 | | 25.28 | | | | | | | | 2.1368 |
| 12 | | | 259 | | | | | 66.62 | 2.32 | | | 68.94 | 12 | PAID IN FULL<br>2nd HALF PAID<br>1st HALF PAID | AUG 17 1964<br>OCT 15 1964<br>MAY 4 1964 | 17141<br>18748<br>7702 | | 68.94 | | 9.00 | | | | | | 2.1373<br>2.1295 |
| 13 | | | H 70 | | | | | 18.00 | | | | 18.00 | 13 | | | | | | | | | | | | | 2.5139 |
| 14 | | | H 158 | | | | | 40.64 | | | | 40.64 | 14 | PAID IN FULL | MAY 29 1964 | 14213 | | 40.64 | | | | | | | | 2.1368 |
| 15 | | | 30 | | | | | 7.72 | .26 | | | 7.98 | 15 | | | | | | | | | | | 7.98 | 8.31 | 2.2474 |
| 16 | | | | | | | | | | | | | 16 | | | | | | | | | | | | | |
| 17 | | | | | | | | | | | | | 17 | | | | | | | | | | | | | |
| 18 | | | 111 | | | | | 28.54 | 1.00 | | | 29.54 | 18 | PAID IN FULL | OCT 3 1963 | 21393 | | | | 6.26 | .04 | | | | | 2.1328 |
| 19 | | | 124 | | | | | 31.90 | 1.10 | | | 33.00 | 19 | PAID IN FULL | OCT 3 1963 | | | | | | | | | | | |
| 20 | | | 11 | | | | | 2.82 | .10 | | | 2.92 | 20 | PAID IN FULL | APR 20 1964 | 17141 | | 2.92 | | | | | | | | 2.1299 |
| | | | H 248<br>292½<br>1120 | | 228 × 148 = 248.06<br>150 × 104 = 42.32<br>1120 × .27 = 302.38 | | | 330.20 | | | | 339.68 | | | | | | 178.33 | | 128.07 | | 50.28 | | 7.98 | | |

Real Estate
BILLARD'S POLEMP
WOODLAND
DES MOINES RIVER
BOWERSOCK
BAY LAKE
SUCHO
WHITEWATER
BALLARD'S LAKESHORE ON HALEY LAKE

# Assessment Roll and Tax List of Real Property in the Town of Powers, Cass County, Minnesota, for Taxes for the Year 1963.

Form 5C—MILLER-DAVIS CO., MINNEAPOLIS

* Indicate Type of Property: R-Residential, C-Commercial, I-Industrial, U-Utility, F-Farm, L-Lakeshore, T-Timber, M-Mineral

| | In Whose Name Assessed | Description of Property: Subdivision | Sec. or Lot | Town or Block | Rng. | Number of Acres of Land (Acres 1000ths) | No. School District | Indicate Agricultural Acreage Yes or No | Agricultural Acres Yes or No | * Indicate Type of Property | True and Full Valuations: Land Exclusive of Structures and Improvements | Buildings and Other Structures | Machinery Permanently Attached to Real Estate | Total True and Full Value | Assessed Valuations: Rural: Homestead Up to $4,000 20% | Rural: Over $4,000 and Non-Homestead 33⅓% | All Other: Timber Land Class 3a 20% | All Other: Homestead Up to $4,000 22% | All Other: Over $4,000 and Non-Homestead 40% | All Other: Machinery Permanently Attached to Real Estate 33⅓% | All Other: Seasonal and Recreational Cabins 33⅓% | Total Assessed Value | Total Assessed Value Equalized by the Board of Review | Final Equalized Value |
|---|---|---|---|---|---|---|---|---|---|---|---|---|---|---|---|---|---|---|---|---|---|---|---|---|
| | | | | | | | | | | | Dollars | Dollars | Dollars | Dollars | Dollars | Dollars | Dollars | Dollars | Dollars | Dollars | Dollars | Dollars | Dollars | Dollars |
| 1 | Ralph P. Gundy | NE¼ of NE¼ less E. 16 rods | 9 | 139 | 30 | 32 | 114 | no | yes | T | | | | | | | | | | | | | | |
| 2 | " " | NW¼ of NE¼ | | | | 40 | | no | yes | T | | | | | | | | | | | | | | |
| 3 | State of Minnesota | SW¼ of NE¼ | | | | | | | | | | | | | | | | | | | | | | |
| 4 | Otto Kast | SE¼ of NE¼ | | | | 40 | | no | yes | T | | | | | | | | | | | | | | |
| 5 | Chester C. & Agnes M. Mooney | E. 16 rods of NE¼ of NE¼ | | | | 8 | | no | yes | T | | | | | | | | | | | | | | |
| 6 | Arvid Anderson | NE¼ of NW¼ | | | | 40 | | no | yes | T | | | | | | | | | | | | | | |
| 7 | William Russell | NW¼ of NW¼ | | | | 40 | | no | yes | F | | | | | | | | | | | | | | |
| 8 | Wm. F. Russell | SW¼ of NW¼ | | | | 40 | | no | yes | F | | | | | | | | | | | | | | |
| 9 | Wm. & Lilas Russell | SE¼ of NW¼ | | | | 40 | | no | yes | F | | | | | | | | | | | | | | |
| 10 | | | | | | | | | | | | | | | | | | | | | | | | |
| 11 | Arnold A. Anderson | NE¼ of SW¼ | | | | 40 | | yes | yes | F | | | | | | | | | | | | | | |
| 12 | " " | NW¼ of SW¼ | | | | 40 | | yes | yes | F | | | | | | | | | | | | | | |
| 13 | Arvid & Lorraine Anderson | SW¼ of SW¼ | | | | 40 | | yes | yes | F | | | | | | | | | | | | | | |
| 14 | " " " | SE¼ of SW¼ | | | | 40 | | yes | yes | F | | | | | | | | | | | | | | |
| 15 | | | | | | | | | | | | | | | | | | | | | | | | |
| 16 | Frederick William & Madelon I. Keough Welcome E. Owen | GOV'T LOT 1 | | | | 50 | | no | yes | T | | | | | | | | | | | | | | |
| 17 | " " " " | NW¼ of SE¼ | | | | 40 | | no | yes | T | | | | | | | | | | | | | | |
| 18 | " " " " | GOV'T LOT 2 | | | | 38.60 | | no | yes | T | | | | | | | | | | | | | | |
| 19 | State of Minnesota | GOV'T LOT 3 | | | | | | | | | | | | | | | | | | | | | | |
| 20 | | | | | | | | | | | | | | | | | | | | | | | | |
| | | | | | | 568.60 | | | | | | | | | | | | | | | | | | |

Real Estate

# Cass County, Minnesota, for Taxes for the Year 1963.



| | Sold for Taxes | Valuations by School Districts as Equalized by Department of Taxation: District No. 114 Rate 26.14 Mills | Tax Including State Homestead | State Tax on Non-Homestead 8.91 Mills | Special Taxes | Special Taxes | Total Taxes | Paid | When Paid (Month Day Year) | Number of Receipt | March Settlement 1964 | June Settlement 1964 | Penalty | November Settlement 1964 | Penalty | Collections to First Monday in January 1965 | Penalty | Delinquent on First Monday in January 1965 | Total Delinquent Tax and Penalty | Remarks |
|---|---|---|---|---|---|---|---|---|---|---|---|---|---|---|---|---|---|---|---|---|
| | | Dollars | $ cts. | $ cts. | $ cts. | $ cts. | $ cts. | | | | $ cts. | $ cts. | $ cts. | $ cts. | $ cts. | $ cts. | $ cts. | $ cts. | $ cts. | |
| 1 | | 57 | 14.66 | 50 | | | 15.16 | 2nd HALF PAID OCT 30 1964 | | | | 7.58 | | 7.58 | | | | | | 20128 25134 |
| 2 | | 58 | 14.92 | 52 | | | 15.44 | 1st HALF PAID MAY 29 1964 | 16334 | | | 7.72 | | 7.72 | | | | | | " " |
| 3 | | | | | | | | 2nd HALF PAID OCT 30 1964 | 16783 | | | | | | | | | | | |
| 4 | | 74 | 19.04 | 66 | | | 19.70 | 1st HALF PAID MAY 29 1964 | | | | 7.72 | | | | | | | | |
| 5 | | 30 | 7.72 | 26 | | | 7.98 | PAID IN FULL MAY 29 1964 | 16685 | | | 19.70 | | | | | | | | 21291 |
| 6 | | 58 | 14.92 | 52 | | | 15.44 | PAID IN FULL MAY 29 1964 | 16722 | | | 7.98 | | | | | | | | 21292 |
| 7 | SOLD FOR TAXES | 112 | 28.80 | 100 | | | 29.80 | PAID IN FULL MAY 29 1964 | 12208 | | | 15.44 | | | | | | | | 21327 |
| 8 | SOLD FOR TAXES | 133 | 34.20 | 118 | | | 35.38 | Pd in full Rec # 36865 1-22-65 | | | | | | | | | | ~~24.77~~ Pd | | 20143 |
| 9 | SOLD FOR TAXES | 113 | 29.06 | 100 | | | 30.06 | | | | | | | | | | | ~~35.38~~ Pd | | not paid |
| 10 | | | | | | | | | | | | | | | | | | ~~30.06~~ Pd | | " |
| 11 | SOLD FOR TAXES | H 83 | 21.34 | | | | 21.34 | | | | | | | | | | | 21.34 | | 20144 |
| 12 | SOLD FOR TAXES | H 189 | 48.60 | | | | 48.60 | | | | | | | | | | | 48.60 | | " |
| 13 | | H 216 | 55.56 | | | | 55.56 | PAID IN FULL MAY 29 1964 | 12208 | | | 73.82 | | | | | | | | 21327 |
| 14 | | H 71 | 18.26 | | | | 18.26 | PAID IN FULL MAY 29 1964 | | | | | | | | | | | | " |
| 15 | | | | | | | | | | | | | | | | | | | | |
| 16 | | 63 | 16.20 | 56 | | | 16.76 | 2nd HALF PAID OCT 16 1964 | | | | 8.38 | | 8.38 | | | | | | 20241 25141 |
| 17 | | 58 | 14.92 | 52 | | | 15.44 | 1st HALF PAID MAY 29 1964 | 18740 | | | 7.72 | | 7.72 | | | | | | |
| 18 | | 50 | 12.86 | 44 | | | 13.30 | 2nd HALF PAID OCT 16 1964 | 16785 | | | | | | | | | | | |
| 19 | | | | | | | | 1st HALF PAID MAY 29 1964 | | | | 6.65 | | 6.65 | | | | | | |
| 20 | | | | | | | | | | | | | | | | | | | | |
| | | H 559<br>506<br>1965 | 114a 35106 | 716 | | | 35822 | | | | | 154.09 | | 38.85 | | | | 164.18 | | |

# Assessment Roll and Tax List of Real Property in the Town of Powers

Form 5C—HILLER-DAVIS CO., MINNEAPOLIS

* Indicate Type of Property: R-Residential, C-Commercial, I-Industrial, U-Utility, F-Farm, L-Lakeshore, T-Timber, M-Mineral

| | In Whose Name Assessed | | Description of Property: Subdivision | Sec. or Lot | Town or Block | Rng. | Number of Acres of Land (Acres 100ths) | No. School District | Indicate Homestead Yes or No | Agri. or Resa. Yes or No | Indicate type of Property | True and Full Valuations: Land Exclusive of Structures Improvements | Buildings and Other Structures | Machinery Permanently Attached to Real Estate | Total True and Full Value | Assessed Valuations: Rural: Homestead Up to $4,000 20% | Rural: Over $4,000 and Non-Homestead 33⅓% | Rural: Timber Land Class 3a 20% | All Other: Homestead Up to $4,000 25% | All Other: Over $4,000 and Non-Homestead 40% | All Other: Machinery Permanently Attached to Real Estate 33⅓% | All Other: Seasonal and Recreational Cabins 33⅓% | Total Assessed Value | Total Assessed Value as Equalized by the Board of Review | Final Equalized Value | Remarks |
|---|---|---|---|---|---|---|---|---|---|---|---|---|---|---|---|---|---|---|---|---|---|---|---|---|---|---|
| | | | | | | | | | | | | Dollars | Dollars | Dollars | Dollars | Dollars | Dollars | Dollars | Dollars | Dollars | Dollars | Dollars | Dollars | Dollars | Dollars | |
| | Laverne & Martha L. Vincent | 1 | GOVT LOT 5 less sold - Plat | 10 | 139 | 30 | 29.85 | 2147 | no | yes | T | | | | | | | | | | | | | | | |
| | | 2 | | | | | | | | | | | | | | | | | | | | | | | | |
| | | 3 | | | | | | | | | | | | | | | | | | | | | | | | |
| | Herbert R. & Nella B. Craswell | 4 | Part of GOVT LOT 5 | | | | | | no | no | L | | | | | | | | | | | | | | | |
| | | 5 | | | | | | | | | | | | | | | | | | | | | | | | |
| | Gunnard Johnson | 6 | GOVT LOT 2 | | | | 30.85 | | no | yes | T | | | | | | | | | | | | | | | |
| | Wm. J. Roy & Gertrude A. Cunney | 7 | GOVT LOT 1 | | | | 26 | | no | no | L | | | | | | | | | | | | | | | |
| | Virgil Alexander | 8 | GOVT LOT 11 less sold | | | | 11.60 | | no | no | L | | | | | | | | | | | | | | | |
| | G. C. & Maurine A. Davis | 9 | N.400' of GOVT LOT 11 | | | | | | yes | no | L | | 150 | Addition Twp. 1.B. | | | | | | | | 11251 | | | | |
| | | 10 | | | | | | | | | | | | | | | | | | | | | | | | |
| | Roy J. & Gertrude A. Cunney & Otto J. & Stella B. Laste | 11 | GOVT LOT 10 | | | | 33.80 | | no | yes | T | | | | | | | | | | | | | | | |
| | " " " " | 12 | GOVT LOT 9 | | | | 31.45 | | no | yes | T | | | | | | | | | | | | | | | |
| | | 13 | | | | | | | | | | | | | | | | | | | | | | | | |
| | | 14 | | | | | | | | | | | | | | | | | | | | | | | | |
| | Harry E. Loden | 15 | S.400' of N.800' of GOVT LOT 11 | | | | | | no | no | L | | | | | | | | | | | | | | | |
| | Duane D. Enger | 16 | NE¼ of SE¼ | | | | 40 | | no | yes | T | | | | | | | | | | | | | | | |
| | " | 17 | GOVT LOT 7 less 7.9 acres platted | | | | 45 | | no | yes | T | | | | | | | | | | | | | | | |
| | Duane D. Enger | 18 | GOVT LOT 8 | | | | 25 | | no | yes | T | | | | | | | | | | | 155 | | | | |
| | State of Minnesota | 19 | SE¼ of SE¼ | | | | | | | | | | | | | | | | | | | | | | | |
| | Tax Forfeit Lands Tn. Remission (Cont. Next Page) | 20 | S.119.1' of Govt Lot 7. | | | | 79.55 | | | | | | | | | | | | | | | | | | | |

# Cass County, Minnesota, for Taxes for the Year 1963.



| | Sold for Taxes | Valuations by School Districts as Equalized by Department of Taxation: District No. / Rate Mills | | | | | | Tax Including State Homestead | State Tax on Non-Homestead | Special Taxes | Special Taxes | Total Taxes | Paid | When Paid: Month Day Year | Number of Receipt | March Settlement 1964 | June Settlement 1964 | Penalty | November Settlement 1964 | Penalty | Collections to First Monday in January 1965 | Penalty | Delinquent on First Monday in January 1965 | Total Delinquent Tax and Penalty | Remarks |
|---|---|---|---|---|---|---|---|---|---|---|---|---|---|---|---|---|---|---|---|---|---|---|---|---|---|
| | | Dollars | Dollars | Dollars | Dollars | Dollars | Dollars | $ cts. | $ cts. | $ cts. | $ cts. | $ cts. | | | | $ cts. | $ cts. | $ cts. | $ cts. | $ cts. | $ cts. | $ cts. | $ cts. | $ cts. | |
| 1 | | | 83 | | | | | 2124 | 74 | | | 2198 | Paid | 1st HALF PAID OCT 9 1963 | 19123 | | 10.99 | | 10.99 | | | | | | 10747 25119 |
| 2 | | | | | | | | | | | | | | 2nd HALF PAID MAR 27 1964 | 11837 | | | | | | | | | | |
| 3 | | | | | | | | | | | | | | | | | | | | | | | | | |
| 4 | | | | 41 | | | | 1132 | 30 | | | 1168 | PAID IN FULL | APR 7 1964 | 6675 | | 11.68 | | | | | | | | 26224 |
| 5 | | | | | | | | | | | | | | | | | | | | | | | | | |
| 6 | | | 145 | | | | | 3712 | 130 | | | 3842 | | 2nd HALF PAID OCT 30 1964 | 20346 | | | | 19.21 | | | | | | |
| 7 | | | | 353 | | | | 9742 | 314 | | | 10056 | | 1st HALF PAID MAY 4 1964 | 18556 | | 19.21 | | | | | | | | 21258 25142 |
| 8 | | Alexander - 69 | | | | | | | 157 | | | | | 2nd HALF PAID OCT 31 1964 | 20735 | | | | | | | | | | |
| 9 | | Shelfquist - 50 | | 119 | | | | 3284 | 106 | Alexander | 10.66 | 3376 | | 1st HALF PAID MAY 29 1964 | 19799 | | 50.28 | | 50.28 | | | | | | 21266 25144 |
| 10 | | | | | | | | | | Shelfquist | 10.24 | | | 2nd HALF PAID OCT 29 1964 | 20346 | | | | | | | | | | 25175 |
| 11 | | | | 11251 | | | | 6928 | | | | 6928 | Part Paid | MAY 21 1964 | 18217 | | 14.84 | | 9.83 | | | | | | 19477 |
| 12 | | | | | | | | | | | | | PAID IN FULL | MAY 15 1964 | 11121 | | 6928 | | | | | | | | 22223 |
| 13 | | | | | | | | | | | | | | | | | | | | | | | | | |
| 14 | | | | | | | | | | | | | | | | | | | | | | | | | |
| 15 | | | 87 | | | | | 2228 | 78 | | | 2306 | | 2nd HALF PAID OCT 31 1964 | | | | | | | | | | | |
| 16 | | | | | | | | | 29 | | | | | 1st HALF PAID MAY 29 1964 | 21125 | | 11.53 | | 11.53 | | | | | 21326 25144 |
| 17 | | | 88 | | | | | 2252 | 78 | | | 2330 | | 2nd HALF PAID OCT 31 1964 | 20799 | | | | | | | | | | |
| 18 | | | | | | | | | | | | | | 1st HALF PAID MAY 29 1964 | | | 11.65 | | 11.65 | | | | | | |
| 19 | | | | | | | | | | | | | | | | | | | | | | | | | |
| 20 | | | | | | | | | | | | | | | | | | | | | | | | | |
| 1 | | | | 36 | | | | 974 | 32 | | | 1006 | PAID IN FULL | MAY 22 1964 | 18247 | | 10.06 | | | | | | | | 21298 |
| 2 | | | 59 | | | | | 1510 | 52 | | | 1562 | | 2nd HALF PAID SEP 11 1964 | 11736 | | | | 7.81 | | | | | | 21364 25184 |
| 3 | | | 155 | | | | | 3968 | 138 | | | 4106 | | 1st HALF PAID MAY 12 1964 | 18367 | | 20.53 | | 20.53 | | | | | | |
| 4 | | | 26 | | | | | 666 | 24 | | | 690 | | 2nd HALF PAID JUL 9 1964 | 11738 | | | | | | | | | | 21361 |
| 5 | | | | | | | | | | | | | PAID IN FULL | MAY 29 1964 | 18723 | | 6.90 | | | | | | | | |
| 6 | | | | | | | | | | | | | | | | | | | | | | | | | |
| 7 | | | | | | | | | | | | | | | | | | | | | | | | | |
| 8 | | | | | | | | | | | | | | | | | | | | | | | | | |
| 9 | | | | | | | | | | | | | | | | | | | | | | | | | |
| 10 | | | | | | | | | | | | | | | | | | | | | | | | | |
| 11 | | | 643 | | | | | 16466 | | | | 39602 | | | | | 254.19 | | 141.83 | | | | | | |
| 12 | | | | 4 251 - 251 | | | Land | 16466 | | | | | | | | | | | | | | | | | |
| 13 | | | | 5494 - 1144 | | | Homes | 22932 | 1262 | | | | | | | | | | | | | | | | |
| 14 | | | | 800 - 1443 | | | | 37140 | | | | | | | | | | | | | | | | | |
| 15 | | | | | | | | | | | | | | | | | | | | | | | | | |
| 16 | | | | | | | | | | | | | | | | | | | | | | | | | |
| 17 | | | | | | | | | | | | | | | | | | | | | | | | | |
| 18 | | | | | | | | | | | | | | | | | | | | | | | | | |
| 19 | | | | | | | | | | | | | | | | | | | | | | | | | |
| 20 | | | | | | | | | | | | | | | | | | | | | | | | | |

# Assessment Roll and Tax List of Real Property in the Town of Powers, Cass County, Minnesota, for Taxes for the Year 1963.

Form 5C—MILLER-DAVIS CO., MINNEAPOLIS

* Indicate Type of Property: R-Residential, C-Commercial, I-Industrial, U-Utility, F-Farm, L-Lakeshore, T-Timber, M-Mineral

| | IN WHOSE NAME ASSESSED | DESCRIPTION OF PROPERTY: SUBDIVISION | Sec. or Lot | Town or Block | Rng. | Number of Acres of Land (Acres 100ths) | No. School District | Indicate Homestead Yes or No | Agr. or Seas. Recr. Yes or No | Indicate Type Property | TRUE AND FULL VALUATIONS: LAND Exclusive of Structures and Improvements (Dollars) | BUILDINGS and Other Structures (Dollars) | MACHINERY Permanently Attached to Real Estate (Dollars) | TOTAL True and Full Value (Dollars) | ASSESSED VALUATIONS: RURAL: Homestead Up to $4,000 20% (Dollars) | RURAL: Over $4,000 and Non-Homestead 33⅓% (Dollars) | ALL OTHER: Timber Land Class 3e 20% (Dollars) | ALL OTHER: Homestead Up to $4,000 25% (Dollars) | ALL OTHER: Over $4,000 and Non-Homestead 40% (Dollars) | ALL OTHER: MACHINERY Permanently Attached to Real Estate 33⅓% (Dollars) | ALL OTHER: Seasonal and Recreational Cabins 33⅓% (Dollars) | TOTAL ASSESSED VALUE (Dollars) | Total Assessed Value as Equalized by the Board of Review (Dollars) | FINAL EQUALIZED VALUE (Dollars) |
|---|---|---|---|---|---|---|---|---|---|---|---|---|---|---|---|---|---|---|---|---|---|---|---|---|
| 1 | | | 10 | 139.30 | | | Un | | | | | | | | | | | | | | | | | |
| 2 | | | | | | | | | | | | | | | | | | | | | | | | |
| 3 | Lavene + Martha L. Vincent | GOVT LOT 4 less sold + less Plat | | | | 9.17 | | no | Yes | L | | | | | | | | | | | | | | |
| 4 | Clement G. + Elizabeth J. Fairbanks | N. 400' of GOVT LOT 4 | | | | 13 | | no | Yes | T | | | | | | | | | | | | | | |
| 5 | Frederick R. + Margaret W. Burleep | N. 100' of S. 600' of GOVT LOT 4 | | | | | | no | no | T | | | | | | | | | | | | | | |
| 6 | | | | | | | | | | | | | | | | | | | | | | | | |
| 7 | George E. + Erma K. Haripar | Part of GOVT LOT 4 | | | | 6.60 | | no | no | T | | | | | | | | | | | | | | |
| 8 | | | | | | | | | | | | | | | | | | | | | | | | |
| 9 | V. G. Schaffer | S. 110' of GOVT LOT 4 less Platted Portion | | | | | | no | no | T | | | | | | | | | | | | | | |
| 10 | Clarence J. + Rose Mae Ringwalski | N. 100' of S. 700' of GOVT LOT 4 | | | | 3.30 | | no | no | T | | | | | | | | | | | | | | |
| 11 | State of Minnesota | N E ¼ of S W ¼ | | | | | | | | | | | | | | | | | | | | | | |
| 12 | Bess E. Weihle | Part of GOVT LOT 4 | | | | | | no | Yes | T | | | | | | | | | | | | | | |
| 13 | | | | | | | | | | | | | | | | | | | | | | | | |
| 14 | | | | | | | | | | | | | | | | | | | | | | | | |
| 15 | Vernon E. + Mildred E. Boye | W. 200' of S. 500' of GOVT LOT 4 less Platted Portion | | | | 4.60 | | no | Yes | T | | | | | | | | | | | | | | |
| 16 | | | | | | | | | | | | | | | | | | | | | | | | |
| 17 | | | | | | | | | | | | | | | | | | | | | | | | |
| 18 | | | | | | | | | | | | | | | | | | | | | | | | |
| 19 | | | | | | | | | | | | | | | | | | | | | | | | |
| 20 | | | | | | | | | | | | | | | | | | | | | | | | |
| | | | | | | 36.67 | | | | | | | | | | | | | | | | | | |

| | SOLD FOR TAXES | VALUATIONS BY SCHOOL DISTRICTS AS EQUALIZED BY DEPARTMENT OF TAXATION: District No. ___ Rate ___ Mills (Dollars) | District No. ___ Rate ___ Mills (Dollars) | District No. Un Rate 4.4 Mills (Dollars) | District No. Un Rate 4.4 Mills (Dollars) | District No. ___ Rate ___ Mills (Dollars) | Tax including State Homestead ___ Mills ($ cts.) | State Tax on Non-Homestead 54 Mills ($ cts.) | SPECIAL TAXES ($ cts.) | SPECIAL TAXES ($ cts.) | TOTAL TAXES ($ cts.) | PAID | WHEN PAID (Month Day Year) | Number of Receipt | March Settlement 1964 ($ cts.) | June Settlement 1964 ($ cts.) | Penalty ($ cts.) | November Settlement 1964 ($ cts.) | Penalty ($ cts.) | Collections to First Monday in January 1965 ($ cts.) | Penalty ($ cts.) | Delinquent on First Monday in January 1965 ($ cts.) | Total Delinquent Tax and Penalty ($ cts.) | REMARKS |
|---|---|---|---|---|---|---|---|---|---|---|---|---|---|---|---|---|---|---|---|---|---|---|---|---|
| 1 | | | | | | | | | | | | | | | | | | | | | | | | |
| 2 | | | | | | | | | | | | | | | | | | | | | | | | |
| 3 | 1963 PAR TAXES | | 33 | | | | 8.44 | 30 | | | 8.74 | 2nd HALF PAID | OCT 30 1964 | 20345 | | | | 3.18 | | | 8.74 | | 20145 | |
| 4 | | | 24 | | | | 6.14 | 22 | | | 6.36 | 1st HALF PAID | MAY 29 1964 | 10692 | | 3.18 | | | | | | | 21365 | 25143 |
| 5 | | | | 24 | | | 6.62 | 22 | | | 6.84 | PAID IN FULL | MAY 6 1964 | 9760 | | 6.84 | | | | | | | 21277 | |
| 6 | | | | | | | | | | | | | | | | | | | | | | | | |
| 7 | | | | 24 | | | 6.62 | 22 | | | 6.84 | PAID IN FULL | MAY 15 1964 | 11123 | | 6.84 | | | | | | | 21374 | |
| 8 | | | | | | | | | | | | | | | | | | | | | | | | |
| 9 | | | | 24 | | | 6.62 | 22 | | | 6.84 | 2nd HALF PAID | OCT 1 1964 | 19139 | | | | 3.42 | | | | | 20132 | 25146 |
| 10 | | | | 24 | | | 6.62 | 22 | | | 6.84 | 1st HALF PAID | APR 20 1964 | 9592 | | 3.42 | | | | | | | 20254 | |
| 11 | | | | | | | | | | | | PAID IN FULL | APR 20 1964 | 6931 | | 6.84 | | | | | | | | |
| 12 | | | 24 | | | | 6.14 | 22 | | | 6.36 | 2nd HALF PAID | OCT 6 1964 | 18250 | | | | 3.18 | | | | | 21396 | 25106 |
| 13 | | | | | | | | | | | | 1st HALF PAID | MAY 29 1964 | 10699 | | 3.18 | | | | | | | | |
| 14 | | | | | | | | | | | | | | | | | | | | | | | | |
| 15 | | | 36 | | | | 9.22 | 32 | | | 9.54 | PAID IN FULL | APR 20 1964 | 6915 | | 9.54 | | | | | | | 21372 | |
| 16 | | | | | | | | | | | | | | | | | | | | | | | | |
| 17 | | | | | | | | | | | | | | | | | | | | | | | | |
| 18 | | | | | | | | | | | | | | | | | | | | | | | | |
| 19 | | | | | | | | | | | | | | | | | | | | | | | | |
| 20 | | | | | | | | | | | | | | | | | | | | | | | | |
| | | | 117 | 96 | 213 | und 2944 no 2674 5642 | 194 | | | | 58.36 | | | | | 39.84 | | 9.78 | | | 8.74 | | | |

# Assessment Roll and Tax List of Real Property in the Town of Powers, Cass County, Minnesota, for Taxes for the Year 1963.

Form 5C MILLER-DAVIS CO., MINNEAPOLIS

* Indicate Type of Property: R-Residential, C-Commercial, I-Industrial, U-Utility, F-Farm, L-Lakeshore, T-Timber, M-Mineral

| | IN WHOSE NAME ASSESSED | DESCRIPTION OF PROPERTY: SUBDIVISION | Sec. or Lot | Town or Block | Rng. | Number of Acres of Land (Acres 100ths) | No. School District | Indicate Homestead Yes or No | Agri. or Seasonal Res. Yes or No | Indicate Type Property | TRUE AND FULL VALUATIONS: LAND Exclusive of Structures and Improvements (Dollars) | BUILDINGS and Other Structures (Dollars) | MACHINERY Permanently Attached to Real Estate (Dollars) | TOTAL True and Full Value (Dollars) | ASSESSED VALUATIONS: RURAL: Homestead Up to $4,000 20% (Dollars) | RURAL: Over $4,000 and Non-Homestead 33⅓% (Dollars) | ALL OTHER: Timber Land Class 3a 20% (Dollars) | ALL OTHER: Homestead Up to $4,000 25% (Dollars) | ALL OTHER: Over $4,000 and Non-Homestead 40% (Dollars) | ALL OTHER: MACHINERY Permanently Attached to Real Estate 33⅓% (Dollars) | ALL OTHER: Seasonal and Recreational Cabins 33⅓% (Dollars) | TOTAL ASSESSED VALUE (Dollars) | Total Assessed Value as Equalized by the Board of Review (Dollars) | FINAL EQUALIZED VALUE (Dollars) | REMARKS |
|---|---|---|---|---|---|---|---|---|---|---|---|---|---|---|---|---|---|---|---|---|---|---|---|---|---|
| 1 | State of Minnesota | NE¼ of NE¼ | 11 | 139 | 30 | | | Un | | | | | | | | | | | | | | | | | |
| 2 | State of Minnesota | NW¼ of NE¼ | | | | | | | | | | | | | | | | | | | | | | | |
| 3 | State of Minnesota | SW¼ of NE¼ | | | | | | | | | | | | | | | | | | | | | | | |
| 4 | State of Minnesota | SE¼ of NE¼ | | | | | | | | | | | | | | | | | | | | | | | |
| 5 | Paul J. & Mary J. Eklund | 1 ac. of GOVT LOT 2 | | | | 1 | | No | No | F | | | | | | | | | | | | | | | |
| 6 | Alfred B. & Hazel G. Bresson | Part of GOVT LOT 1 | | | | 20.52 | | No | Year | No | C | | | | | | | | | | | | | | |
| 7 | Paul J. & Mary J. Eklund | 1 ac. of GOVT LOT 2 | | | | 1 | | No | No | T | | | | | | | | | | | | | | | |
| 8 | Herman H. & Martha R. Wolf | GOVT LOT 2 less 1 ac. | | | | 22.71 | | Year | No | L | | | | | | | | | | | | | | | |
| 9 | Wendell M. & Louise Berger | Part of Survey Lot 4 less wd. lot lying S. of L.B.S.3-4-5-6-7-8-9 Survey Bkg | | | | 7.50 | | No | No | L | | | | | | | | | | | | | | | |
| 10 | Richard B. & Esther M. Gillespie | 165'x396'x132'x165' of GOVT LOT 1 | | | | 2 | | No | Year | L | | | | | | | | | | | | | | | |
| 11 | " " " | SE¼ of NW¼ | | | | 40 | | No | Year | T | | | | | | | | | | | | | | | |
| 12 | Paul J. Eklund | NW¼ of SW¼ | | | | 40 | | No | No | L | | | | | | | | | | | | | | | |
| 13 | State of Minnesota | SW¼ of SW¼ | | | | | | | | | | | | | | | | | | | | | | | |
| 14 | State of Minnesota | SE¼ of SW¼ | | | | | | | | | | | | | | | | | | | | | | | |
| 15 | Richard B. & Esther M. Gillespie | 75' Wide E-W on NE bdy of Lot Sec 2 to lake about 450' | | | | 1 | | No | No | L | | | | | | | | | | | | | | | |
| 16 | State of Minnesota | NE¼ of SE¼ | | | | | | | | | | | | | | | | | | | | | | | |
| 17 | State of Minnesota | NW¼ of SE¼ | | | | | | | | | | | | | | | | | | | | | | | |
| 18 | State of Minnesota | SW¼ of SE¼ | | | | | | | | | | | | | | | | | | | | | | | |
| 19 | State of Minnesota | SE¼ of SE¼ | | | | | | | | | | | | | | | | | | | | | | | |
| 20 | Anthony J. & Charlotte H. Dobbon | 444.45'x135'x350'x525.3'x 584.7'x300' of Lot Sec 1 | | | | 135.53 | | No | Year | L | | | | | | | | | | | | | | | |

(Cont. Next Page)



Paul J. & Edmund Wayzata, Minn. Dept. P.3.

| | SOLD FOR TAXES | VALUATIONS BY SCHOOL DISTRICTS AS EQUALIZED BY DEPARTMENT OF TAXATION: District No. Rate Mills (Dollars) | District No. Rate Mills (Dollars) | District No. Rate Mills (Dollars) | District No. Rate Mills (Dollars) | District No. Rate Mills (Dollars) | Tax including State Homestead Mills ($ cts.) | State Tax on Non-Homestead 8.8 Mills ($ cts.) | SPECIAL TAXES ($ cts.) | SPECIAL TAXES ($ cts.) | TOTAL TAXES ($ cts.) | | PAID | WHEN PAID (Month Day Year) | Number of Receipt | March Settlement 1964 ($ cts.) | June Settlement 1964 ($ cts.) | Penalty ($ cts.) | November Settlement 1964 ($ cts.) | Penalty ($ cts.) | Collections to First Monday in January 1965 ($ cts.) | Penalty ($ cts.) | Delinquent on First Monday in January 1965 ($ cts.) | Total Delinquent Tax and Penalty ($ cts.) | REMARKS |
|---|---|---|---|---|---|---|---|---|---|---|---|---|---|---|---|---|---|---|---|---|---|---|---|---|
| 1 | | | | | | | | | | | | 1 | | | | | | | | | | | | |
| 2 | | | | | | | | | | | | 2 | | | | | | | | | | | | |
| 3 | | | | | | | | | | | | 3 | | | | | | | | | | | | |
| 4 | | | | | | | | | | | | 4 | | | | | | | | | | | | |
| 5 | | | | 11 | | | 3.04 | .10 | | | 3.14 | 5 | Certificate Paid in full | | | | | | | | | 3.14 | 3.45 | 21364 |
| 6 | Shendelle 2.052 Rd. | | | 4 477 | | | | | Shendelle 20.06 Bresson 220.98 | | | 6 | Part Paid | APR 2 7 1964 | 13330 | 1 1 0 4 9 4 | | | 110.49 | | | | | 20540 Chas. J. & Ed. Lot 2 Full 25147 |
| 7 | | | | 577 | | | 240.90 | 3.14 | | | 244.04 | 7 | | | 13340 | | | | | | | | | 20532 |
| 8 | | | | 11 | | | 3.04 | .10 | | | 3.14 | 7 | Certificate | | | | | | | | | 3.14 | 3.45 | 21362 |
| 9 | SOLD FOR TAXES | | | 4 607 | | | 167.52 | | | | 167.52 | 8 | 2nd HALF PAID SEP 23 1964 | | 17928 | | 83.76 | | 83.76 | | | | | 20251 25147 |
| 10 | | | | 55 | | | 15.18 | .50 | | | 15.68 | 9 | 1st HALF PAID MAY 29 1964 | | 16709 | | | | | | | | | |
| 11 | | 917 | | | | | 224.74 | 8.18 | | | 242.92 | 9 | PAID IN FULL OCT 2 1964 | | 17772 | | | | 15.68 | .55 | | | | |
| 12 | | 29 | | | | | 7.42 | .26 | | | 7.68 | 10 | PAID IN FULL MAY 27 1964 | | Totals | | 242.92 | | | | | | | 20357 |
| 13 | | | | 33 | | | 9.10 | .30 | | | 9.40 | 11 | PAID IN FULL MAY 20 1964 | | | | 7.68 | | | | | | | " |
| 14 | | | | | | | | | | | | 12 | Decline Tax Lien | | | | | | | | | 9.40 | 10.24 | 21389 |
| 15 | | | | 21 | | | 5.80 | .18 | | | 5.98 | 13 | | | | | | | | | | | | |
| 16 | | | | | | | | | | | | 14 | | | | | | | | | | | | |
| 17 | | | | | | | | | | | | 15 | PAID IN FULL MAY 26 1964 | | 10165 | | 5.98 | | | | | | | 20357 |
| 18 | | | | | | | | | | | | 16 | | | | | | | | | | | | |
| 19 | | | | | | | | | | | | 17 | | | | | | | | | | | | |
| 20 | | 135 | | 4 1084 1084 | Int. 2 | | 276.72 | 1.20 | | | 357.6 | 18 | | | | | | | | | | | | |
| | | 1081 | | 703 1964 | | | 444.58 | 1.596 | | | 787.24 | 19 | | | | | | | | | | | | |
| | | | | 1792 2875 | | | 721.30 | | | | | 20 | PAID IN FULL | JAN 16 1964 | 78 | -357.6 | | | | | | | | 20302 |
| | | | | | | | | | | | | | | | | 357.6 | 535.19 | | 204.43 | | | 156 | | |

# Assessment Roll and Tax List of Real Property in the Town of Powers of Cass County, Minnesota, for Taxes for the Year 1963.



Form 5C MILLER-DAVIS CO., MINNEAPOLIS

* Indicate Type of Property: R-Residential, C-Commercial, I-Industrial, U-Utility, F-Farm, L-Lakeshore, T-Timber, M-Mineral

| | In Whose Name Assessed | Description of Property: Subdivision | Sec. or Lot | Town or Block | Rng. | Number of Acres of Land (Acres 100ths) | No. School District | Indicate Homestead Yes or No | Agr. or Resa. Resv. Yes or No | Indicate Type Property | True and Full Valuations: Land Exclusive of Structures and Improvements (Dollars) | Buildings and Other Structures (Dollars) | Machinery Permanently Attached to Real Estate (Dollars) | Total True and Full Value (Dollars) | Assessed Valuations: Rural: Homestead Up to $4,000 20% (Dollars) | Rural: Over $4,000 and Non-Homestead 33⅓% (Dollars) | All Other: Timber Land Class 3e 20% (Dollars) | All Other: Homestead Up to $4,000 25% (Dollars) | All Other: Over $4,000 and Non-Homestead 40% (Dollars) | All Other: Machinery Permanently Attached to Real Estate 33⅓% (Dollars) | All Other: Seasonal and Recreational Cabins 33⅓% (Dollars) | Total Assessed Value (Dollars) | Total Assessed Value as Equalized by the Board of Review (Dollars) | Final Equalized Value (Dollars) |
|---|---|---|---|---|---|---|---|---|---|---|---|---|---|---|---|---|---|---|---|---|---|---|---|---|
| 1 | Richard B. & Esther M. Gillespie | E 20' of W. 85' of GOVT LOT 1 | 11 | 139 | 30 | 23 | 2 | No | No | L | | | | | | | | | | | | | | |
| 2 | " " " | W. 100' of E. 195' of that part of ~~Nelsons~~ GOVT LOT 2 lying N. of Hwy. | | | | .53 | | No | No | L | | | | | | | | | | | | | | |
| 3 | L. M. Shimmin | Part of GOVT LOT 2 | | | | | | No | No | L | | | | | | | | | | | | | | |
| 4 | | | | | | | | | | | | | | | | | | | | | | | | |
| 5 | Anthony J. & Charlotte H. Dickson | 100' x 134.7' of GOVT LOT 1 | | | | | | No | No | L | | | | | | | | | | | | | | |
| 6 | | | | | | | | | | | | | | | | | | | | | | | | |
| 7 | | | | | | | | | | | | | | | | | | | | | | | | |
| 8 | | | | | | | | | | | | | | | | | | | | | | | | |
| 9 | | | | | | | | | | | | | | | | | | | | | | | | |
| 10 | | | | | | | | | | | | | | | | | | | | | | | | |
| 11 | | | | | | | | | | | | | | | | | | | | | | | | |
| 12 | | | | | | | | | | | | | | | | | | | | | | | | |
| 13 | | | | | | | | | | | | | | | | | | | | | | | | |
| 14 | | | | | | | | | | | | | | | | | | | | | | | | |
| 15 | | | | | | | | | | | | | | | | | | | | | | | | |
| 16 | | | | | | | | | | | | | | | | | | | | | | | | |
| 17 | | | | | | | | | | | | | | | | | | | | | | | | |
| 18 | | | | | | | | | | | | | | | | | | | | | | | | |
| 19 | | | | | | | | | | | | | | | | | | | | | | | | |
| 20 | | | | | | | | | | | | | | | | | | | | | | | | |
| | | | | | | 1.53 | | | | | | | | | | | | | | | | | | |

| | Sold for Taxes | Valuations by School Districts as Equalized by Department of Taxation: District No. 2 Rate 5.5 Mills (Dollars) | District No. 2 Rate 5.5 Mills (Dollars) | District No. 2 Rate 5.5 Mills (Dollars) | District No. 2 Rate 5.5 Mills (Dollars) | District No. 2 Rate 5.5 Mills (Dollars) | District No. 2 Rate 5.5 Mills (Dollars) | Tax including State Homestead Mills ($ cts.) | State Tax on Non-Homestead 8.95 Mills ($ cts.) | Special Taxes ($ cts.) | Special Taxes ($ cts.) | Total Taxes ($ cts.) | Paid | When Paid (Month Day Year) | Number of Receipt | March Settlement 1964 ($ cts.) | June Settlement 1964 ($ cts.) | Penalty ($ cts.) | November Settlement 1964 ($ cts.) | Penalty ($ cts.) | Collections to First Monday in January 1965 ($ cts.) | Penalty ($ cts.) | Delinquent on First Monday in January 1965 ($ cts.) | Total Delinquent Tax and Penalty ($ cts.) | Remarks |
|---|---|---|---|---|---|---|---|---|---|---|---|---|---|---|---|---|---|---|---|---|---|---|---|---|---|
| 1 | | | | 20 | | | | 5 52 | 18 | | | 5 70 | 1 PAID IN FULL | MAY 21 1964 | 10105 | | 5 70 | | | | | | | | 20237 |
| 2 | | | | 26 | | | | 7 18 | 24 | | | 7 42 | 2 PAID IN FULL | MAY 21 1964 | | | 7 42 | | | | | | | | " |
| 3 | | | | 77 | | | | 21 26 | 68 | | | 21 94 | 3 1st HALF PAID | MAY 27 1964 | 11555 | | 10 97 | | 10 97 | | | | | | 25148 20216 |
| 4 | | | | | | | | | | | | | 2nd HALF PAID | OCT 28 1964 | 17958 | | | | | | | | | | |
| 5 | | 36 | | | | | | 9 22 | 32 | | | 9 54 | 5 PAID IN FULL | JAN 16 1964 | 78 | -9 54 | | | | | | | | | 20000 |
| 6 | | | | | | | | | | | | | 6 | | | | | | | | | | | | |
| 7 | | | | | | | | | | | | | 7 | | | | | | | | | | | | |
| 8 | | | | | | | | | | | | | 8 | | | | | | | | | | | | |
| 9 | | | | | | | | | | | | | 9 | | | | | | | | | | | | |
| 10 | | | | | | | | | | | | | 10 | | | | | | | | | | | | |
| 11 | | | | | | | | | | | | | 11 | | | | | | | | | | | | |
| 12 | | | | | | | | | | | | | 12 | | | | | | | | | | | | |
| 13 | | | | | | | | | | | | | 13 | | | | | | | | | | | | |
| 14 | | | | | | | | | | | | | 14 | | | | | | | | | | | | |
| 15 | | | | | | | | | | | | | 15 | | | | | | | | | | | | |
| 16 | | | | | | | | | | | | | 16 | | | | | | | | | | | | |
| 17 | | | | | | | | | | | | | 17 | | | | | | | | | | | | |
| 18 | | | | | | | | | | | | | 18 | | | | | | | | | | | | |
| 19 | | | | | | | | | | | | | 19 | | | | | | | | | | | | |
| 20 | | | | | | | | | | | | | 20 | | | | | | | | | | | | |
| | | 36 | | 123 | 159 | | | 9 22 / 33 96 / 43 18 | 142 | | | 44 60 | | | | 9 54 | 34 59 | | 10 97 | | | | | | |

# Assessment Roll and Tax List of Real Property in the Town of Powers, Cass County, Minnesota, for Taxes for the Year 1963.



Form 5C - MILLER-DAVIS CO., MINNEAPOLIS

* Indicate Type of Property: R-Residential, C-Commercial, I-Industrial, U-Utility, F-Farm, L-Lakeshore, T-Timber, M-Mineral

| | | DESCRIPTION OF PROPERTY | | | | | | | | TRUE AND FULL VALUATIONS | | | | ASSESSED VALUATIONS | | | | | | | | | |
|---|---|---|---|---|---|---|---|---|---|---|---|---|---|---|---|---|---|---|---|---|---|---|---|
| | | | | | | | | | | | | | | RURAL | | ALL OTHER | | | | | | | |
| IN WHOSE NAME ASSESSED | | SUBDIVISION | Sec. or Lot | Town or Block | Rng. | Number of Acres of Land (Acres 1000ths) | No. School District | Indicate Homestead Yes or No | Agri or Seasonal Recr. Yes or No | * Indicate Type of Property | LAND Exclusive of Structures and Improvements | BUILDINGS and Other Structures | MACHINERY Permanently Attached to Real Estate | TOTAL True and Full Value | Homestead Up to $4,000 20% | Over $4,000 and Non-Homestead 33⅓% | Timber Land Class 3c 20% | Homestead Up to $4,000 25% | Over $4,000 and Non-Homestead 40% | MACHINERY Permanently Attached to Real Estate 33⅓% | Seasonal and Recreational Cabins 33⅓% | TOTAL ASSESSED VALUE | Total Assessed Value as Equalized by the Board of Review | FINAL EQUALIZED VALUE |
| | | | | | | Acres | | | | | Dollars | Dollars | Dollars | Dollars | Dollars | Dollars | Dollars | Dollars | Dollars | Dollars | Dollars | Dollars | Dollars | Dollars |
| State of Minnesota | 1 | NE¼ of NE¼ | 12 | 139 | 35 | 114 | | | | | | | | | | | | | | | | | | |
| State of Minnesota | 2 | NW¼ of NE¼ | | | | | | | | | | | | | | | | | | | | | | |
| State of Minnesota | 3 | SW¼ of NE¼ | | | | | | | | | | | | | | | | | | | | | | |
| State of Minnesota | 4 | SE¼ of NE¼ | | | | | | | | | | | | | | | | | | | | | | |
| | 5 | | | | | | | | | | | | | | | | | | | | | | | |
| State of Minnesota | 6 | NE¼ of NW¼ | | | | | | | | | | | | | | | | | | | | | | |
| State of Minnesota | 7 | NW¼ of NW¼ | | | | | | | | | | | | | | | | | | | | | | |
| State of Minnesota | 8 | SW¼ of NW¼ | | | | | | | | | | | | | | | | | | | | | | |
| State of Minnesota | 9 | SE¼ of NW¼ | | | | | | | | | | | | | | | | | | | | | | |
| | 10 | | | | | | | | | | | | | | | | | | | | | | | |
| State of Minnesota | 11 | NE¼ of SW¼ | | | | | | | | | | | | | | | | | | | | | | |
| State of Minnesota | 12 | NW¼ of SW¼ | | | | | | | | | | | | | | | | | | | | | | |
| State of Minnesota | 13 | SW¼ of SW¼ | | | | | | | | | | | | | | | | | | | | | | |
| State of Minnesota | 14 | SE¼ of SW¼ | | | | | | | | | | | | | | | | | | | | | | |
| | 15 | | | | | | | | | | | | | | | | | | | | | | | |
| State of Minnesota | 16 | NE¼ of SE¼ | | | | | | | | | | | | | | | | | | | | | | |
| State of Minnesota | 17 | NW¼ of SE¼ | | | | | | | | | | | | | | | | | | | | | | |
| State of Minnesota | 18 | SW¼ of SE¼ | | | | | | | | | | | | | | | | | | | | | | |
| State of Minnesota | 19 | SE¼ of SE¼ | | | | | | | | | | | | | | | | | | | | | | |
| | 20 | | | | | | | | | | | | | | | | | | | | | | | |

| | SOLD FOR TAXES | VALUATIONS BY SCHOOL DISTRICTS AS EQUALIZED BY DEPARTMENT OF TAXATION | | | | | | Tax Including State Homestead | State Tax on Non-Homestead | SPECIAL TAXES | SPECIAL TAXES | TOTAL TAXES | | PAID | WHEN PAID | Number of Receipt | March Settlement 1964 | June Settlement 1964 | Penalty | November Settlement 1964 | Penalty | Collections to First Monday in January 1965 | Penalty | Delinquent on First Monday in January 1965 | Total Delinquent Tax and Penalty | REMARKS |
|---|---|---|---|---|---|---|---|---|---|---|---|---|---|---|---|---|---|---|---|---|---|---|---|---|---|---|
| | | District No.____ Rate____ ____ Mills | District No.____ Rate____ ____ Mills | District No.____ Rate____ ____ Mills | District No.____ Rate____ ____ Mills | District No.____ Rate____ ____ Mills | District No.____ Rate____ ____ Mills | ____Mills | ____Mills | $ cts. | $ cts. | $ cts. | | | Month Day Year | | $ cts. | $ cts. | $ cts. | $ cts. | $ cts. | $ cts. | $ cts. | $ cts. | |
| | | Dollars | Dollars | Dollars | Dollars | Dollars | Dollars | | | | | | | | | | | | | | | | | | | |
| 1 | | | | | | | | | | | | | 1 | | | | | | | | | | | | | |
| 2 | | | | | | | | | | | | | 2 | | | | | | | | | | | | | |
| 3 | | | | | | | | | | | | | 3 | | | | | | | | | | | | | |
| 4 | | | | | | | | | | | | | 4 | | | | | | | | | | | | | |
| 5 | | | | | | | | | | | | | 5 | | | | | | | | | | | | | |
| 6 | | | | | | | | | | | | | 6 | | | | | | | | | | | | | |
| 7 | | | | | | | | | | | | | 7 | | | | | | | | | | | | | |
| 8 | | | | | | | | | | | | | 8 | | | | | | | | | | | | | |
| 9 | | | | | | | | | | | | | 9 | | | | | | | | | | | | | |
| 10 | | | | | | | | | | | | | 10 | | | | | | | | | | | | | |
| 11 | | | | | | | | | | | | | 11 | | | | | | | | | | | | | |
| 12 | | | | | | | | | | | | | 12 | | | | | | | | | | | | | |
| 13 | | | | | | | | | | | | | 13 | | | | | | | | | | | | | |
| 14 | | | | | | | | | | | | | 14 | | | | | | | | | | | | | |
| 15 | | | | | | | | | | | | | 15 | | | | | | | | | | | | | |
| 16 | | | | | | | | | | | | | 16 | | | | | | | | | | | | | |
| 17 | | | | | | | | | | | | | 17 | | | | | | | | | | | | | |
| 18 | | | | | | | | | | | | | 18 | | | | | | | | | | | | | |
| 19 | | | | | | | | | | | | | 19 | | | | | | | | | | | | | |
| 20 | | | | | | | | | | | | | 20 | | | | | | | | | | | | | |

# Assessment Roll and Tax List of Real Property in the Town of Powers, Cass County, Minnesota, for Taxes for the Year 1963.



Form 5C · MILLER-DAVIS CO., MINNEAPOLIS

* Indicate Type of Property: R-Residential, C-Commercial, I-Industrial, U-Utility, F-Farm, L-Lakeshore, T-Timber, M-Mineral

| | In Whose Name Assessed | | Description of Property: Subdivision | Sec. or Lot | Town or Block | Rng. | Number of Acres of Land (Acres 100ths) | No. School District | Indicate Homestead Yes or No | Agri. or Seas. Res. Yes or No | * Indicate Type of Property | True and Full Valuations: Land Exclusive of Buildings and Improvements (Dollars) | Buildings and Other Structures (Dollars) | Machinery Permanently Attached to Real Estate (Dollars) | Total True and Full Value (Dollars) | Assessed Valuations — Rural: Homestead Up to $4,000 20% (Dollars) | Rural: Over $4,000 and Non-Homestead 33⅓% (Dollars) | All Other: Timber Land Class 3e 20% (Dollars) | All Other: Homestead Up to $4,000 25% (Dollars) | All Other: Over $4,000 and Non-Homestead 40% (Dollars) | All Other: Machinery Permanently Attached to Real Estate 33⅓% (Dollars) | All Other: Seasonal and Recreational Cabins 33⅓% (Dollars) | Total Assessed Value | Total Assessed Value as Equalized by the Board of Review (Dollars) | Final Equalized Value (Dollars) |
|---|---|---|---|---|---|---|---|---|---|---|---|---|---|---|---|---|---|---|---|---|---|---|---|---|---|
| 1 | State of Minnesota | | GOVT LOT 1 | 13 | 139 | 30 | | 114 | | | | | | | | | | | | | | | | | |
| 2 | | | | | | | | | | | | | | | | | | | | | | | | | |
| 3 | | | | | | | | | | | | | | | | | | | | | | | | | |
| 4 | | | | | | | | | | | | | | | | | | | | | | | | | |
| 5 | | | | | | | | | | | | | | | | | | | | | | | | | |
| 6 | State of Minnesota | | GOVT LOT 2 | | | | | | | | | | | | | | | | | | | | | | |
| 7 | State of Minnesota | | GOVT LOT 3 | | | | | | | | | | | | | | | | | | | | | | |
| 8 | | | | | | | | | | | | | | | | | | | | | | | | | |
| 9 | | | | | | | | | | | | | | | | | | | | | | | | | |
| 10 | | | | | | | | | | | | | | | | | | | | | | | | | |
| 11 | | | | | | | | | | | | | | | | | | | | | | | | | |
| 12 | | | | | | | | | | | | | | | | | | | | | | | | | |
| 13 | | | | | | | | | | | | | | | | | | | | | | | | | |
| 14 | | | | | | | | | | | | | | | | | | | | | | | | | |
| 15 | Leofwin & Margaret Jessen | | Part of GOVT LOT 5 | | | | | | | | | | | | | | | | | | | | | | |
| 16 | Arthur J. & Rae Ellen Rueck | | GOVT LOT 5 less sold | | | | 85.45 | | no | no | C | | | | | | | | | | | | | | |
| 17 | Judson LaMaure, Jr. | | Part of GOVT LOT 7 | | | | 50 | | no | no | L | | | | | | | | | | | | | | |
| 18 | " " " | | GOVT LOT 4 less 8 ass. | | | | 40.20 | | no | Year | L | | | | | | | | | | | | | | |
| 19 | Arthur J. & Rae Ellen Rueck | | SE¼ of SE¼ | | | | 40 | | no | Year | F | | | | | | | | | | | | | | |
| 20 | Earl J. & Lenora Wilbrecht | | Part of Govt. Lot 6 | | | | | | | | | | | | | | | | | | | | | | |
| | | | | | | | 106.45 | | | | | | | | | | | | | | | | | | |

| | Sold for Taxes | Valuations by School Districts as Equalized by Department of Taxation: District No. Rate ___ Mills | District No. Rate ___ Mills | District No. Rate ___ Mills | District No. Rate ___ Mills | District No. Rate ___ Mills | Tax including State Homestead ___ Mills | State Tax on Non-Homestead 9.4 Mills | Special Taxes | Special Taxes | Total Taxes | | Paid | When Paid | Number of Receipt | March Settlement 1964 | June Settlement 1964 | Penalty | November Settlement 1964 | Penalty | Collections to First Monday in January 1965 | Penalty | Delinquent on First Monday in January 1965 | Total Delinquent Tax and Penalty | Remarks |
|---|---|---|---|---|---|---|---|---|---|---|---|---|---|---|---|---|---|---|---|---|---|---|---|---|---|
| | | Dollars | Dollars | Dollars | Dollars | Dollars | $ cts. | $ cts. | $ cts. | $ cts. | $ cts. | | | Month Day Year | | $ cts. | $ cts. | $ cts. | $ cts. | $ cts. | $ cts. | $ cts. | $ cts. | $ cts. | |
| 1 | | | | | | | | | | | | 1 | | | | | | | | | | | | | |
| 2 | | | | | | | | | | | | 2 | | | | | | | | | | | | | |
| 3 | | | | | | | | | | | | 3 | | | | | | | | | | | | | |
| 4 | | | | | | | | | | | | 4 | | | | | | | | | | | | | |
| 5 | | | | | | | | | | | | 5 | | | | | | | | | | | | | |
| 6 | | | | | | | | | | | | 6 | | | | | | | | | | | | | |
| 7 | | | | | | | | | | | | 7 | | | | | | | | | | | | | |
| 8 | | | | | | | | | | | | 8 | | | | | | | | | | | | | |
| 9 | | | | | | | | | | | | 9 | | | | | | | | | | | | | |
| 10 | | | | | | | | | | | | 10 | | | | | | | | | | | | | |
| 11 | | | | | | | | | | | | 11 | | | | | | | | | | | | | |
| 12 | | | | | | | | | | | | 12 | | | | | | | | | | | | | |
| 13 | | | | | | | | | | | | 13 | | | | | | | | | | | | | |
| 14 | | | | | | | | | | | | 14 | | | | | | | | | | | | | |
| 15 | | | | | | | | | | | | 15 | | | | | | | | | | | | | |
| 16 | | | 233 | | | | 6576 | 208 | | | 6784 | 16 | PAID IN FULL | MAY 29 1964 | 6031 | | 6784 | | | | | | | | 21.95 |
| 17 | | | 29 | | | | 818 | 26 | | | 844 | 17 | PAID IN FULL | APR 20 1964 | 6917 | | 844 | | | | | | | | 27.32 |
| 18 | | 394 | | | | | 10134 | 352 | | | 10486 | 18 | PAID IN FULL | APR 20 1964 | | | 10486 | | | | | | | | |
| 19 | | 355 | | | | | 9130 | 316 | | | 9446 | 19 | PAID IN FULL | MAY 29 1964 | 6031 | | 9446 | | | | | | | | 27.35 |
| 20 | | | | | | 114a | 19264 | | | | | 20 | | | | | | | | | | | | | |
| | | 749 | 262 | 1011 | | 70a | 7394 | 902 | | | 27560 | | | | | | 27560 | | | | | | | | |
| | | | | | | | 26658 | | | | | | | | | | | | | | | | | | |

# Assessment Roll and Tax List of Real Property in the Town of Powers, Cass County, Minnesota, for Taxes for the Year 1963.



Form 5C · MILLER-DAVIS CO., MINNEAPOLIS

* Indicate Type of Property: R-Residential, C-Commercial, I-Industrial, U-Utility, F-Farm, L-Lakeshore, T-Timber, M-Mineral

| | IN WHOSE NAME ASSESSED | DESCRIPTION OF PROPERTY: SUBDIVISION | Sec. or Lot | Town or Block | Rng. | Number of Acres of Land (Acres 100ths) | No. School District | Indicate Homestead Yes or No | Agri. or Resor. Yes or No | * Indicate Type of Property | TRUE AND FULL VALUATIONS: LAND Exclusive of Structures and Improvements (Dollars) | BUILDINGS and Other Structures (Dollars) | MACHINERY Permanently Attached to Real Estate (Dollars) | TOTAL True and Full Value (Dollars) | ASSESSED VALUATIONS: RURAL: Homestead Up to $4,000 20% (Dollars) | RURAL: Over $4,000 and Non-Homestead 33⅓% (Dollars) | ALL OTHER: Timber Land Class 3e 20% (Dollars) | ALL OTHER: Homestead Up to $4,000 25% (Dollars) | ALL OTHER: Over $4,000 and Non-Homestead 40% (Dollars) | ALL OTHER: MACHINERY Permanently Attached to Real Estate 33⅓% (Dollars) | ALL OTHER: Seasonal and Recreational Cabins 33⅓% (Dollars) | TOTAL ASSESSED VALUE (Dollars) | Total Assessed Value as Equalized by the Board of Review (Dollars) | FINAL EQUALIZED VALUE (Dollars) |
|---|---|---|---|---|---|---|---|---|---|---|---|---|---|---|---|---|---|---|---|---|---|---|---|---|
| 1 | State of Minnesota | GOV'T LOT 1 | 14 | 139 | 30 | | 114 | | | | | | | | | | | | | | | | | |
| 2 | Walter P. Quist | GOV'T LOT 2 | | | | 6.46 | | 115 | Yes | R | | | | | | | | | | | | | | |
| 3 | | | | | | | | | | | | | | | | | | | | | | | | |
| 4 | | | | | | | | | | | | | | | | | | | | | | | | |
| 5 | | | | | | | | | | | | | | | | | | | | | | | | |
| 6 | State of Minnesota | N.E. ¼ of N.W. ¼ | | | | | | | | | | | | | | | | | | | | | | |
| 7 | State of Minnesota | N.W. ¼ of N.W. ¼ | | | | | | | | | | | | | | | | | | | | | | |
| 8 | State of Minnesota | S.W. ¼ of N.W. ¼ | | | | | | | | | | | | | | | | | | | | | | |
| 9 | State of Minnesota | S.E. ¼ of N.W. ¼ | | | | | | | | | | | | | | | | | | | | | | |
| 10 | Typpe Marie Reef | N. 2 rods of GOV'T LOT 3 | | | | 1.26 | | 113 | Yes | L | | | | | | | | | | | | | | |
| 11 | Basil L. & Lola M. Wyatt (Lage M. Young) | S. 3 rods of GOV'T LOT 3 | | | | 1.53 | | 113 | Yes | L | | | | | | | | | | | | | | |
| 12 | State of Minnesota | N.W. ¼ of S.W. ¼ | | | | | | | | | | | | | | | | | | | | | | |
| 13 | Walter Voltz | GOV'T LOT 5 | | | | 28.76 | | 113 | Yes | R | | | | | | | | | | | | | | |
| 14 | Eugene A. & Marie I. Kruger (Kruger) to int. gulbrandson & Peck; George A. & Elaine G. Kruger (Kruger) to int. Peck | GOV'T LOT 4 less sold | | | | 25.03 | | 113 | Yes | L | | | | | | | | | | | | | | |
| 15 | George L. Reef | N. 3 rods of S. 5 rods of GOV'T LOT 3 | | | | 1.53 | | 113 | Yes | L | | | | | | | | | | | | | | |
| 16 | | | | | | | | | | | | | | | | | | | | | | | | |
| 17 | Eugene A. & Marie I. Kruger (Kruger) | S. 125' of N. 225' of GOV'T LOT 4 | | | | | | | | | | | | | | | | | | | | | | |
| 18 | George A. & Elaine G. Kruger (Kruger) | S. 125' of N. 350' of GOV'T LOT 4 | | | | | | | | | | | | | | | | | | | | | | |
| 19 | | | | | | | | | | | | | | | | | | | | | | | | |
| 20 | | | | | | | | | | | | | | | | | | | | | | | | |
| | | | | | | 161.95 | | | | | | | | | | | | | | | | | | |

| | SOLD FOR TAXES | VALUATIONS BY SCHOOL DISTRICTS AS EQUALIZED BY DEPARTMENT OF TAXATION: District No. 114 Rate 1.1 Mills (Dollars) | District No. 114 Rate 1.1 Mills (Dollars) | District No. ___ Rate ___ Mills (Dollars) | District No. ___ Rate ___ Mills (Dollars) | District No. ___ Rate ___ Mills (Dollars) | Tax including State Homestead ___ Mills ($ cts.) | State Tax on Non-Homestead 8.31 Mills ($ cts.) | SPECIAL TAXES ($ cts.) | SPECIAL TAXES ($ cts.) | TOTAL TAXES ($ cts.) | PAID | WHEN PAID (Month Day Year) | Number of Receipt | March Settlement 1964 ($ cts.) | June Settlement 1964 ($ cts.) | Penalty ($ cts.) | November Settlement 1964 ($ cts.) | Penalty ($ cts.) | Collections to First Monday in January 1965 ($ cts.) | Penalty ($ cts.) | Delinquent on First Monday in January 1965 ($ cts.) | Total Delinquent Tax and Penalty ($ cts.) | REMARKS |
|---|---|---|---|---|---|---|---|---|---|---|---|---|---|---|---|---|---|---|---|---|---|---|---|---|
| 1 | | | | | | | | | | | | | | | | | | | | | | | | |
| 2 | | 6.93 | | | | | 178.24 | 6.18 | | | 184.42 | PAID IN FULL | MAY 7 1964 | 9338 | | 184.42 | | | | | | | | 31.99 |
| 3 | | | | | | | | | | | | | | | | | | | | | | | | |
| 4 | | | | | | | | | | | | | | | | | | | | | | | | |
| 5 | | | | | | | | | | | | | | | | | | | | | | | | |
| 6 | | | | | | | | | | | | | | | | | | | | | | | | |
| 7 | | | | | | | | | | | | | | | | | | | | | | | | |
| 8 | | | | | | | | | | | | | | | | | | | | | | | | |
| 9 | | | | | | | | | | | | | | | | | | | | | | | | |
| 10 | | 1.61 | | | | | 41.40 | 1.44 | | | 42.84 | PAID IN FULL | MAY 29 1964 | 6731 | | 42.84 | | | | | | | | 21.80 |
| 11 | | | 2.41 | | | | 68.00 | 2.14 | | | 70.14 | PAID IN FULL | APR 6 1964 | 6652 | | 70.14 | | | | | | | | 21.27 |
| 12 | | | | | | | | | | | | | | | | | | | | | | | | |
| 13 | | | 2.93 | | | | 82.68 | 2.62 | | | 85.30 | PAID IN FULL | APR 20 1964 | 6788 | | 85.30 | | | | | | | | 20.15 |
| 14 | | 3.53 | | | | | 90.78 | 3.14 | | | 93.92 | PAID IN FULL | APR 2 1964 | 6586 | | 93.92 | | | | | | | | 20.32 |
| 15 | | 2.31 | | | | | 59.42 | 2.06 | | | 61.48 | PAID IN FULL | MAR 19 1964 | 5981 | | 61.48 | | | | | | | | |
| 16 | | | | | | | | | | | | | | | | | | | | | | | | |
| 17 | | | | | | | | | | | | | | | | | | | | | | | | |
| 18 | | | | | | | | | | | | | | | | | | | | | | | | |
| 19 | | | | | | | | | | | | | | | | | | | | | | | | |
| 20 | | | | | | | | | | | | | | | | | | | | | | | | |
| | | 14.38 | 5.34 | 19.72 | | 1140 | 364.84 | 12.58 | | | 538.10 | | | | | 538.10 | | | | | | | | |
| | | | | | | TW | 150.68 | | | | | | | | | | | | | | | | | |
| | | | | | | | 520.52 | | | | | | | | | | | | | | | | | |

# Assessment Roll and Tax List of Real Property in the Town of Powers, Cass County, Minnesota, for Taxes for the Year 1963.



Form 5C MILLER-DAVIS CO., MINNEAPOLIS

* Indicate Type of Property: R-Residential, C-Commercial, I-Industrial, U-Utility, F-Farm, L-Lakeshore, T-Timber, M-Mineral

| | IN WHOSE NAME ASSESSED | | DESCRIPTION OF PROPERTY: SUBDIVISION | Sec. or Lot | Town or Block | Rng. | Number of Acres of Land: Acres | 100ths | No. School District | Indicate Homestead Yes or No | Agri. or Seas. Res. Yes or No | * Indicate Type of Property | TRUE AND FULL VALUATIONS: LAND Exclusive of Structures and Improvements | BUILDINGS and Other Structures | MACHINERY Permanently Attached to Real Estate | TOTAL True and Full Value | ASSESSED VALUATIONS: RURAL: Homestead Up to $4,000 20% | RURAL: Over $4,000 and Non-Homestead 33⅓% | ALL OTHER: Timber Land Class 3a 20% | ALL OTHER: Homestead Up to $4,000 20% | ALL OTHER: Over $4,000 and Non-Homestead 40% | ALL OTHER: MACHINERY Permanently Attached to Real Estate 33⅓% | ALL OTHER: Seasonal and Recreational Cabins 33⅓% | TOTAL ASSESSED VALUE | Total Assessed Value as Equalized by the Board of Review | FINAL EQUALIZED VALUE |
|---|---|---|---|---|---|---|---|---|---|---|---|---|---|---|---|---|---|---|---|---|---|---|---|---|---|---|
| | | | | | | | | | | | | | Dollars | Dollars | Dollars | Dollars | Dollars | Dollars | Dollars | Dollars | Dollars | Dollars | Dollars | Dollars | Dollars | Dollars |
| | A. J. Roberts - R. L. Thorpe | 1 | NE¼ of NE¼ | 15 | 139 | 30 | 40 | | 114 | No | Year | T | | | | | | | | | | | | | | |
| | " " " " | 2 | GOVT LOT 2 | | | | 38 | 70 | | No | Year | T | | | | | | | | | | | | | | |
| | State of Minnesota | 3 | SW¼ of NE¼ | | | | | | | | | | | | | | | | | | | | | | | |
| | State of Minnesota | 4 | SE¼ of NE¼ | | | | | | | | | | | | | | | | | | | | | | | |
| | | 5 | | | | | | | | | | | | | | | | | | | | | | | | |
| | William Cunney | 6 | GOVT LOT 3 | | | | 25 | 20 | | No | Year | T | | | | | | | | | | | | | | |
| | Ray + Gertrude Cunney | 7 | GOVT LOT 4 less Parts s. of Rd. | | | | 21 | 70 | | No | Year | T | | | | | | | | | | | | | | |
| | | 8 | | | | | | | | | | | | | | | | | | | | | | | | |
| | State of Minnesota | 9 | SE¼ of NW¼ | | | | | | | | | | | | | | | | | | | | | | | |
| | Paul L. Beitz, Chas A. Bottner | 10 | All of GOVT LOT 4 lying s. of Rd. | | | | 18 | 30 | | No | Year | T | | | | | | | | | | | | | | |
| | State of Minnesota | 11 | NE¼ of SW¼ | | | | | | | | | | | | | | | | | | | | | | | |
| | Floyd + Dagmar Bradfield | 12 | GOVT LOT 6 | | | | 28 | 60 | | No | Year | T | | | | | | | | | | | | | | |
| | Kenneth Scott | 13 | GOVT LOT 7 | | | | 39 | 70 | | No | Year | T | | | | | | | | | | | | | | |
| | " " | 14 | SE¼ of SW¼ | | | | 40 | | | No | Year | T | | | | | | | | | | | | | | |
| | | 15 | | | | | | | | | | | | | | | | | | | | | | | | |
| | State of Minnesota | 16 | NE¼ of SE¼ | | | | | | | | | | | | | | | | | | | | | | | |
| | State of Minnesota | 17 | NW¼ of SE¼ | | | | | | | | | | | | | | | | | | | | | | | |
| | State of Minnesota | 18 | SW¼ of SE¼ | | | | | | | | | | | | | | | | | | | | | | | |
| | Francis M. + Anna Louise Boots | 19 | GOVT LOT 1 | | | | 39 | 60 | | No | Year | R | | | | | | | | | | | | | | |
| | | 20 | | | | | | | | | | | | | | | | | | | | | | | | |
| | | | | | | | 291 | 70 | | | | | | | | | | | | | | | | | | |

| | SOLD FOR TAXES | VALUATIONS BY SCHOOL DISTRICTS AS EQUALIZED BY DEPARTMENT OF TAXATION: District No. Rate — Mills | District No. Rate — Mills | District No. Rate — Mills | District No. Rate — Mills | District No. Rate — Mills | District No. Rate — Mills | Tax Including State Homestead — Mills | State Tax on Non-Homestead 8.4 Mills | SPECIAL TAXES | SPECIAL TAXES | TOTAL TAXES |
|---|---|---|---|---|---|---|---|---|---|---|---|---|
| | | Dollars | Dollars | Dollars | Dollars | Dollars | Dollars | $ cts. | $ cts. | $ cts. | $ cts. | $ cts. |
| 1 | | | 88 | | | | | 22 64 | 78 | | | 23 42 |
| 2 | | | 86 | | | | | 22 12 | 76 | | | 22 88 |
| 3 | | | | | | | | | | | | |
| 4 | | | | | | | | | | | | |
| 5 | | | | | | | | | | | | |
| 6 | | | 74 | | | | | 19 04 | 66 | | | 19 70 |
| 7 | | | 65 | | | | | 16 72 | 58 | | | 17 30 |
| 8 | | | | | | | | | | | | |
| 9 | | | | | | | | | | | | |
| 10 | | | 47 | | | | | 12 08 | 42 | | | 12 50 |
| 11 | | | | | | | | | | | | |
| 12 | | | 106 | | | | | 27 26 | 94 | | | 28 20 |
| 13 | | | 88 | | | | | 22 64 | 78 | | | 23 42 |
| 14 | | | 88 | | | | | 22 64 | 78 | | | 23 42 |
| 15 | | | | | | | | | | | | |
| 16 | | | | | | | | | | | | |
| 17 | | | | | | | | | | | | |
| 18 | | | | | | | | | | | | |
| 19 | | | 234 | | | | | 60 18 | 208 | | | 62 26 |
| 20 | | | | | | | 114 | 225 32 | 778 | | | 233 10 |
| | | | 816 | | | | | | | | | |

| | PAID | WHEN PAID: Month Day Year | Number of Receipt | March Settlement 1964 | June Settlement 1964 | Penalty | November Settlement 1964 | Penalty | Collections to First Monday in January 1965 | Penalty | Delinquent on First Monday in January 1965 | Total Delinquent Tax and Penalty | REMARKS |
|---|---|---|---|---|---|---|---|---|---|---|---|---|---|
| | | | | $ cts. | $ cts. | $ cts. | $ cts. | $ cts. | $ cts. | $ cts. | $ cts. | $ cts. | |
| 1 | | | | | | | | | | | 23 42 / 25 76 | | 20 146 |
| 2 | | | | | | | | | | | 22 88 / 25 17 | | |
| 3 | | | | | | | | | | | | | |
| 4 | | | | | | | | | | | | | |
| 5 | | | | | | | | | | | | | |
| 6 | PAID IN FULL | MAY 29 1964 | 16784 | | 19 70 | | | | | | | | 212 83 |
| | 2nd HALF PAID | OCT 31 1964 | 21135 | | | | | | | | | | |
| 7 | 1st HALF PAID | MAY 29 1964 | 16747 | | 8 65 | | 8 65 | | | | | | 213 66 25 144 |
| 8 | | | | | | | | | | | | | |
| 9 | | | | | | | | | | | | | |
| 10 | PAID IN FULL | APR 29 1964 | 17132 | | 12 50 | | | | | | | | 202 84 |
| 11 | | | | | | | | | | | | | |
| 12 | PAID IN FULL | MAY 29 1964 | 16689 | | 28 20 | | | | | | | | 212 88 |
| 13 | PAID IN FULL | MAY 5 1965 | 17123 | | 23 42 | | | | | | | | 212 85 |
| 14 | PAID IN FULL | MAY 5 1965 | | | 23 42 | | | | | | | | |
| 15 | | | | | | | | | | | | | |
| 16 | | | | | | | | | | | | | |
| 17 | | | | | | | | | | | | | |
| 18 | | | | | | | | | | | | | |
| 19 | PAID IN FULL | MAY 5 1964 | 16617 | | 62 26 | | | | | | | | 2 284 |
| 20 | | | | | | | | | | | | | |
| | | | | | 178 15 | | 8 65 | | | | 46 30 | | |

# Assessment Roll and Tax List of Real Property in the Town of Powers

Form 5C—MILLER-DAVIS CO., MINNEAPOLIS

* Indicate Type of Property: R-Residential, C-Commercial, I-Industrial, U-Utility, F-Farm, L-Lakeshore, T-Timber, M-Mineral

| In Whose Name Assessed | | Description of Property: Subdivision | Sec. or Lot | Town or Block | Rng. | Number of Acres of Land: Acres | 100ths | No. School District | Indicate Homestead Yes or No | Agri. Homestead Yes or No | * Indicate Type of Property | True and Full Valuations: Land Exclusive of Structures and Improvements | Buildings and Other Structures | Machinery Permanently Attached to Real Estate | Total True and Full Value | Assessed Valuations: Rural: Homestead Up to $4,000 20% | Rural: Over $4,000 and Non-Homestead 33⅓% | All Other: Timber Land Class 3a 20% | All Other: Homestead Up to $4,000 25% | All Other: Over $4,000 and Non-Homestead 40% | All Other: Machinery Permanently Attached to Real Estate 33⅓% | Seasonal and Recreational Cabins 33⅓% | Total Assessed Value | Total Assessed Value as Equalized by the Board of Review | Final Equalized Value |
|---|---|---|---|---|---|---|---|---|---|---|---|---|---|---|---|---|---|---|---|---|---|---|---|---|---|---|
| | | | | | | Acres | | | | | | Dollars | Dollars | Dollars | Dollars | Dollars | Dollars | Dollars | Dollars | Dollars | Dollars | Dollars | Dollars | Dollars | Dollars | Dollars |
| Alice V. Almquist & Francis M. & Leonard A. Nordstrom | 1 | GOVT LOT 1 (less W. 16½' to Lot 16) | 16 | | | 139.30 | | 37.25 | 114 | No | Farm | T | | | | | | | | | | | | | | |
| Frederick William & Maddon S. Keough | 2 | NW¼ of NE¼ (less E. 16½' & less W. 20') | | | | 37.50 | | | | No | Farm | F | | | | | | | | | | | | | | |
| " " " " | 3 | SW¼ of NE¼ (less E. 16½' & less W. 20') | | | | 37.50 | | | | No | Farm | F | | | | | | | | | | | | | | |
| Alice V. Almquist & Francis Moore & Leonard A. Nordstrom | 4 | GOVT LOT 2 (less W. 16½') | | | | 22 | | | | No | Farm | L | | | | | | | | | | | | | | |
| Clarence R. & Teresa Adele Leeds | 5 | W. 20' of W½ of NE¼ | | | | | | | | No | Farm | T | | | | | | | | | | | | | | |
| State of Minnesota | 6 | NE¼ of NW¼ | | | | | | | | | | | | | | | | | | | | | | | | |
| Myron L. Griffith | 7 | NW¼ of NW¼ | | | | 40 | | | | Yes | Farm | T | | | | | | | | | | | | | | |
| " " | 8 | SW¼ of NW¼ | | | | 40 | | | | Yes | Farm | F | | | | | | | | | | | | | | |
| Helen H. Cummins | 9 | SE¼ of NW¼ | | | | 40 | | | | No | Farm | T | | | | | | | | | | | | | | |
| Olive B. McCleary | 10 | Part of Govt Lot 4 Sec 18 Twp 54 R 35 W (1085' in W. of & Parallel to Waldheim Creek rd) | | | | | | | | No | Farm | T | | | | | | | | | | | | | | |
| Helen H. Cummins | 11 | GOVT LOT 4 | | | | 39.75 | | | | No | Farm | L | | | | | | | | | | | | | | |
| Clyde Gundy | 12 | NW¼ of SW¼ | | | | 40 | | | | Yes | Farm | F | | | | | | | | | | | | | | |
| H. C. & Helen H. Cummins | 13 | SW¼ of SW¼ | | | | 40 | | | | No | Farm | T | | | | | | | | | | | | | | |
| Jorgen J. & Edith E. Jensen Chas. B. Tank | 14 | GOVT LOT 5 (less sold & less Plat) | | | | 4.40 | | | | No | Farm | T | | | | | | | | | | | | | | |
| Clarence R. & Teresa A. Leeds | 15 | Contents of recorded Plat of Lots Sold & W½ of W½ of NE¼ | | | | 1.85 | | | | Yes | Farm | T | | | | | | | | | | | | | | |
| " " " " | 16 | GOVT LOT 3 | | | | 33 | | | | Yes | Farm | R | | | | | | | | | | | | | | |
| Olive B. McCleary | 17 | 22 Acs. of GOVT LOT 5 | | | | 22 | | | | Yes | Farm | R | | | | | | | | | | | | | | |
| Clarence R. & Teresa A. Leeds | 18 | GOVT LOT 7 | | | | 30 | | | | No | No | L | | | | | | | | | | | | | | |
| " " " " | 19 | GOVT LOT 6 | | | | 9.80 | | | | No | No | L | | | | | | | | | | | | | | |
| Donna M. Primmer | 20 | Part of GOVT LOT 5 | | | | | | | | No | No | L | | | | | | | | | | | | | | |
| | | | | | | 486.05 | | | | | | | | | | | | | | | | | | | | |

## Cass County, Minnesota, for Taxes for the Year 1963.



| | Sold for Taxes | Valuations by School Districts as Equalized by Department of Taxation: District No. 114 Rate 7 Mills | District No. Rate Mills | District No. Rate Mills | District No. Rate Mills | District No. Rate Mills | Tax Including State Homestead 9.52 Mills | State Tax on Non-Homestead 9.52 Mills | Special Taxes | Special Taxes | Total Taxes | | Paid | When Paid | Number of Receipt | March Settlement 1964 | June Settlement 1964 | Penalty | November Settlement 1964 | Penalty | Collections to First Monday in January 1965 | Penalty | Delinquent on First Monday in January 1965 | Total Delinquent Tax and Penalty | Remarks |
|---|---|---|---|---|---|---|---|---|---|---|---|---|---|---|---|---|---|---|---|---|---|---|---|---|---|
| | | Dollars | Dollars | Dollars | Dollars | Dollars | $ cts. | $ cts. | $ cts. | $ cts. | $ cts. | | | Month Day Year | | $ cts. | $ cts. | $ cts. | $ cts. | $ cts. | $ cts. | $ cts. | $ cts. | $ cts. | |
| 1 | | | 74 | | | | 19.04 | 66 | | | 19.70 | 1 | PAID IN FULL | OCT 2 7 1964 | 19861 | | | | 19.70 | | | | | | 21122 |
| 2 | | | 363 | | | | 93.36 | 324 | | | 96.60 | 2 | 2nd HALF PAID / 1st HALF PAID | OCT 1 1 1964 / OCT 2 7 1964 | 19785 / 19861 | | 48.30 / 48.30 | | 48.30 | | | | | | 22240 / " |
| 3 | | | 129 | | | | 33.18 | 116 | | | 34.34 | 3 | 2nd HALF PAID / 1st HALF PAID | OCT 1 1 1964 / OCT 2 7 1964 | 19785 / 19861 | | 17.17 / 17.17 | | 17.17 | | | | | | " / " |
| 4 | | | 241 | | | | 61.98 | 214 | | | 64.12 | 4 | PAID IN FULL | OCT 2 7 1964 | 19861 | | | | 64.12 | | | | | | 21122 |
| 5 | | | 11 | | | | 2.82 | 10 | | | 2.92 | 5 | PAID IN FULL | MAY 2 8 1964 | 12228 | | 2.92 | | | | | | | | 21387 |
| 6 | | | | | | | | | | | | 6 | | | | | | | | | | | | | |
| 7 | | H 95 | | | | | 24.44 | | | | 24.44 | 7 | PAID IN FULL / PAID IN FULL / PAID IN FULL | NOV 2 0 1964 / OCT 2 0 1964 / NOV 2 1 1964 | 21883 / 18360 / 20206 | | | | 47.84 | | | 2.62 | | | 21123 |
| 8 | | H 91 | | | | | 23.40 | | | | 23.40 | 8 | PAID IN FULL | OCT 2 1 1964 | 18360 | | | | | | | | | | " |
| 9 | | | 118 | | | | 30.34 | 106 | | | 31.40 | 9 | PAID IN FULL | APR 2 0 1964 | 6976 | | 31.40 | | | | | | | | 21487 |
| 10 | | | 36 | | | | 9.26 | 32 | | | 9.58 | 10 | PAID IN FULL | APR 2 0 1964 | 7433 | | 9.58 | | | | | | | | 21286 |
| 11 | | | 986 | | | | 253.58 | 8.80 | | | 262.38 | 11 | PAID IN FULL | APR 2 0 1964 | 6976 | | 262.38 | | | | | | | | 21287 |
| 12 | | H 74 | | | | | 19.04 | | | | 19.04 | 12 | Balance Paid / Paid Prior | OCT 7 1964 / MAY 2 9 1964 | 18340 / 16771 | | 9.62 | | 9.42 | | | | | | 22151 |
| 13 | | | 109 | | | | 28.04 | 98 | | | 29.02 | 13 | PAID IN FULL | APR 2 0 1964 | 6976 | | 29.02 | | | | | | | | 21287 |
| 14 | | | 43 | | | | 11.06 | 38 | | | 11.44 | 14 | PAID IN FULL | MAY 2 0 1964 | 12242 | | 11.44 | | | | | | | | 21264 |
| 15 | | H 5 | | | | | 1.28 | | | | 1.28 | 15 | PAID IN FULL | MAY 2 8 1964 | 12228 | | 1.28 | | | | | | | | 21387 |
| 16 | | H 647 | | | | | 166.40 | | | | 166.40 | 16 | PAID IN FULL | MAY 2 8 1964 | 12228 | | 166.40 | | | | | | | | 21387 |
| 17 | | H 454 | | | | | 116.76 | | | | 116.76 | 17 | PAID IN FULL | APR 2 0 1964 | 7433 | | 116.76 | | | | | | | | 21286 |
| 18 | | | | 6 | | | 1.70 | 06 | | | 1.76 | 18 | PAID IN FULL | MAY 2 8 1964 | 12228 | | 1.76 | | | | | | | | 21387 |
| 19 | | | | 621 | | | 17.50 | 56 | | | 18.06 | 19 | PAID IN FULL | MAY 2 8 1964 | 12228 | | 18.06 | | | | | | | | 21387 |
| 20 | CERTIFIED FOR 1963 | | | 41 | | | 11.56 | 36 | | | 11.92 | 20 | PAID IN FULL | JUL 3 1 1964 | 17183 | | 11.92 | 24 | | | | | | | 21167 |
| | | H 1866 / 3410 / 3476 | | 1066 / 2344 / 5535 | 114 / 70 / 74 | | 89398 / 32.70 / 92474 | 1982 | | | 94456 | | | | | | 73609 | | 21847 | | | | | | |

# Assessment Roll and Tax List of Real Property in the Town of Powers

Form 5C MILLER-DAVIS CO., MINNEAPOLIS

* Indicate Type of Property: R-Residential, C-Commercial, I-Industrial, U-Utility, F-Farm, L-Lakeshore, T-Timber, M-Mineral

| | IN WHOSE NAME ASSESSED | | DESCRIPTION OF PROPERTY: SUBDIVISION | Sec. or Lot | Town or Block | Rng. | Number of Acres of Land: Acres | 100ths | No. School District | Indicate Homestead or No | Agri. or Seas. Sever. or No | Indicate Type of Property | TRUE AND FULL VALUATIONS: LAND Exclusive of Structures and Improvements | BUILDINGS and Other Structures | MACHINERY Permanently Attached to Real Estate | TOTAL True and Full Value | ASSESSED VALUATIONS: RURAL: Homestead Up to $4,000 20% | RURAL: Over $4,000 and Non-Homestead 33⅓% | ALL OTHER: Timber Class 2a 20% | ALL OTHER: Homestead Up to $4,000 25% | ALL OTHER: Over $4,000 and Non-Homestead 40% | ALL OTHER: MACHINERY Permanently Attached to Real Estate 33⅓% | ALL OTHER: Seasonal and Recreational Cabins 33⅓% | TOTAL ADDENDED VALUE | Total Assessed Value as Equalized by the Board of Review | FINAL EQUALIZED VALUE |
|---|---|---|---|---|---|---|---|---|---|---|---|---|---|---|---|---|---|---|---|---|---|---|---|---|---|---|
| | | | | | | | | | | | | | Dollars | Dollars | Dollars | Dollars | Dollars | Dollars | Dollars | Dollars | Dollars | Dollars | Dollars | Dollars | Dollars | Dollars |
| | Myron L. & Beulah Griffith | 1 | NE¼ of NE¼ less sig. 2a. in NE Cor. | 17 | 139 | 30 | 39 | | 114 | yes | yes | F | | | | | | | | | | | | | | |
| | Lulu & Henry Kusman | 2 | NW¼ of NE¼ | | | | 40 | | | yes | no | C | | | | | | | | | | | | | | |
| | Blanche Zaffke | 3 | SW¼ of NE¼ | | | | 40 | | | yes | yes | F | | | | | | | | | | | | | | |
| | " " | 4 | SE¼ of NE¼ | | | | 40 | | | yes | yes | F | | | | | | | | | | | | | | |
| | Earl & Constance Alexander | 5 | sig. 2a. in NE Cor. of NE¼ of NE¼ | | | | 1 | | | yes | yes | T | | | | | | | | | | | | | | |
| | Lulu & Henry Kusman | 6 | NE¼ of NW¼ less sold | | | | | | | no | yes | C | | | | | | | | | | | | | | |
| | Lila R. & Moses J. Zaffke | 7 | NW¼ of NW¼ | | | | 40 | | | yes | yes | F | | | | | | | | | | | | | | |
| | " " " | 8 | SW¼ of NW¼ | | | | 40 | | | yes | yes | F | | | | | | | | | | | | | | |
| | Lorna & Faye Hamilton | 9 | SE¼ of NW¼ | | | | 40 | | | no | yes | F | | | | | | | | | | | | | | |
| | Larry W. & Marilyn E. Kusman | 10 | S. 300' of N. 1000' of E. 25 rd. of NE¼ of NW¼ | | | | | | | yes | no | R | | | | | | | | | | | | | | |
| | Lorna & Faye Hamilton | 11 | NE¼ of SW¼ | | | | 40 | | | no | yes | F | | | | | | | | | | | | | | |
| | State of Minnesota | 12 | NW¼ of SW¼ | | | | | | | | | | | | | | | | | | | | | | | |
| | State of Minnesota | 13 | SW¼ of SW¼ | | | | | | | | | | | | | | | | | | | | | | | |
| | Charles B. & Ruth K. Annis | 14 | SE¼ of SW¼ | | | | 40 | | | no | yes | F | | | | | | | | | | | | | | |
| | | 15 | | | | | | | | | | | | | | | | | | | | | | | | |
| | Blanche Zaffke | 16 | NE¼ of SE¼ | | | | 40 | | | yes | yes | F | | | | | | | | | | | | | | |
| | " " | 17 | NW¼ of SE¼ | | | | 40 | | | yes | yes | F | | | | | | | | | | | | | | |
| | " " | 18 | SW¼ of SE¼ | | | | 40 | | | yes | yes | F | | | | | | | | | | | | | | |
| | " " | 19 | SE¼ of SE¼ | | | | 40 | | | yes | yes | F | | | | | | | | | | | | | | |
| | | 20 | | | | | | | | | | | | | | | | | | | | | | | | |
| | | | | | | | 619 | | | | | | | | | | | | | | | | | | | |

# Cass County, Minnesota, for Taxes for the Year 1963.



VALUATIONS BY SCHOOL DISTRICTS AS EQUALIZED BY DEPARTMENT OF TAXATION

| | SOLD FOR TAXES | District No. 114 Rate 16 Mills | District No. Rate Mills | District No. Rate Mills | District No. Rate Mills | Tax Including State Homestead 5.9 Mills | State Tax on Non-Homestead 5.9 Mills | SPECIAL TAXES | SPECIAL TAXES | TOTAL TAXES | | PAID | WHEN PAID (Month Day Year) | Number of Receipt | March Settlement 1964 | June Settlement 1964 | Penalty | November Settlement 1964 | Penalty | Collections to First Monday in January 1965 | Penalty | Delinquent on First Monday in January 1965 | Total Delinquent Tax and Penalty | REMARKS |
|---|---|---|---|---|---|---|---|---|---|---|---|---|---|---|---|---|---|---|---|---|---|---|---|---|
| | | Dollars | Dollars | Dollars | Dollars | $ cts. | $ cts. | $ cts. | $ cts. | $ cts. | | | | | $ cts. | $ cts. | $ cts. | $ cts. | $ cts. | $ cts. | $ cts. | $ cts. | $ cts. | |
| 1 | | H 101 | | | | 25.98 | | | | 25.98 | 1 | PAID IN FULL | OCT 30 1964 | 20366 | — | | | 25.98 | | | | | | 20123 |
| 2 | SOLD FOR TAXES | | | U 249 132 | | 128.70 | 11.8 | | | 128.70 | 2 | | | | | | | | | | | 128.70 | | 20148 |
| 3 | | H 51 | | | | 12.12 | | | | 12.12 | 3 | | | | | | | | | | | 12.12 | 1.43 | 20124 |
| 4 | | H 66 | | | | 16.98 | | | | 16.98 | 4 | | | | | | | | | | | 16.98 | 1.68 | |
| 5 | | H 4 | | | | 1.02 | | | | 1.02 | 5 | PAID IN FULL | OCT 30 1964 | 20366 | | | | 1.02 | | | | | | 20123 |
| 6 | SOLD FOR TAXES | H 104 330 | | | | 111.62 | 2.94 | | | 114.56 | 6 | | | | | | | | | | | 114.56 | | 20149 |
| 7 | | H 71 | | | | 18.26 | | | | 18.26 | 7 | 2nd HALF PAID OCT 1 5 1964 1st HALF PAID NOV 4 1964 | 19869 19913 | | | 9.13 | | 9.13 | | | | | | 20295 25134 |
| 8 | | H 49 | | | | 12.60 | | | | 12.60 | 8 | 2nd HALF PAID OCT 2 6 1964 | 19449 | | | 6.30 | | 6.30 | | | | | | " " |
| 9 | | 321 | | | | 82.56 | 1.12 2.86 | | | 85.42 | 9 | 1st HALF PAID MAY 2 9 1964 | 19710 | | | 42.71 | | 42.71 | | | | | | 20277 25152 |
| 10 | | | | U 65 | | 18.34 | | | | 18.34 | 10 | | | | | | | | | | | 18.34 | 2.017 | 20114 |
| 11 | | 55 | | | | 14.14 | .50 | | | 14.64 | 11 | Balance Paid OCT 2 6 1964 Year Paid MAY 2 9 1964 | 19449 19710 | | | 7.35 | | 7.29 | | | | | | 20277 25152 |
| 12 | | | | | | | | | | | 12 | | | | | | | | | | | | | |
| 13 | | | | | | | | | | | 13 | | | | | | | | | | | | | |
| 14 | | 95 | | | | 24.44 | .84 | | | 25.28 | 14 | PAID IN FULL | OCT 1 1964 | 19190 | | | | 25.28 | .76 | | | | | 20277 |
| 15 | | | | | | | | | | | 15 | | | | | | | | | | | | | |
| 16 | | H 46 | | | | 11.54 | | | | 11.54 | 16 | | | | | | | | | | | 11.54 | 1.202 | 20124 |
| 17 | | H 59 | | | | 15.18 | | | | 15.18 | 17 | | | | | | | | | | | 15.18 | 1.670 | " |
| 18 | | H 67 | | | | 17.24 | | | | 17.24 | 18 | | | | | | | | | | | 17.24 | 1.896 | " |
| 19 | | H 60 | | | | 15.44 | | | | 15.44 | 19 | | | | | | | | | | | 15.44 | 1.698 | " |
| 20 | | | | | | | | | | | 20 | | | | | | | | | | | | | |
| | | H 678 | 514 | 993 | 1142 | 380.82 | | | | | | | | | | | | | | | | | | |
| | | 801 | 132 | 933 | 74 | 125.86 | 8.32 | | | 814.60 | | | | | | 65.49 | | 117.71 | | | | 331.40 | | |
| | | 1479 | 446 | 1925 | | 506.28 | | | | | | | | | | | | | | | | | | |

# Assessment Roll and Tax List of Real Property in the Town of Powers, Cass County, Minnesota, for Taxes for the Year 1963.

Form 5C WILLER-DAVIS CO., MINNEAPOLIS

* Indicate Type of Property: R-Residential, C-Commercial, I-Industrial, U-Utility, F-Farm, L-Lakeshore, T-Timber, M-Mineral

| | In Whose Name Assessed | Description of Property: Subdivision | Sec. or Lot | Town or Block | Rng. | Number of Acres of Land: Acres | 100ths | No. School District | Indicate Homestead Yes or No | Agri. or Seas. Recr. Use Yes or No | * Indicate Type of Property | True and Full Valuations: Land Exclusive of Structures and Improvements | Buildings and Other Structures | Machinery Permanently Attached to Real Estate | Total True and Full Value | Assessed Valuations: Rural: Homestead Up to $4,000 20% | Rural: Over $4,000 and Non-Homestead 33⅓% | All Other: Timber Land Class 3a 20% | All Other: Homestead Up to $4,000 25% | All Other: Over $4,000 and Non-Homestead 40% | All Other: Machinery Permanently Attached to Real Estate 33⅓% | All Other: Seasonal and Recreational Cabins 33⅓% | Total Assessed Value | Total Assessed Value as Equalized by the Board of Review | Final Equalized Value | Remarks |
|---|---|---|---|---|---|---|---|---|---|---|---|---|---|---|---|---|---|---|---|---|---|---|---|---|---|---|
| | Soil Conservation Area Council, Inc. Boy Scouts of America | | | | | | | | | | | | | | | | | | | | | | | | | |
| 1 | Don F. + Emma C. Frederick | NE¼ of NE¼ W. of Ry. | 18 | 139 | 30 | 38 | 65 | 114 | yes | yes | F | | | | | | | | | | | | | | | |
| 2 | State of Minnesota | NW¼ of NE¼ | | | | | | | | | | | | | | | | | | | | | | | | |
| 3 | State of Minnesota | SW¼ of NE¼ | | | | | | | | | | | | | | | | | | | | | | | | |
| 4 | Moses F. + Lila L. Goffke | SE¼ of NE¼ less W. of Ry. | | | | | | | yes | yes | T | | | | | | | | | | | | | | | |
| 5 | " " " | NE¼ of NE¼ E. of Ry. | | | | | 6 | 80 | yes | yes | F | | | | | | | | | | | | | | | |
| 6 | Violet Bundy | NE¼ of NW¼ | | | | | 40 | | no | yes | T | | | | | | | | | | | | | | | |
| 7 | State of Minnesota | GOVT LOT 1 | | | | | | | | | | | | | | | | | | | | | | | | |
| 8 | State of Minnesota | GOVT LOT 2 | | | | | | | | | | | | | | | | | | | | | | | | |
| 9 | Violet Bundy | SE¼ of NW¼ | | | | | 40 | | no | yes | T | | | | | | | | | | | | | | | |
| 10 | Duane D. + Edith Enger | Part of SE¼ of NE¼ W. of Ry. | | | | | | | | | | | | | | | | | | | | | | | | |
| 11 | State of Minnesota David M. William | NE¼ of SW¼ | | | | | | | | | | | | | | | | | | | | | | | | |
| 12 | Paul Eugene + Ida May Sawyer | GOVT LOT 3 | | | | 35 | 24 | | yes | yes | T | | | | | | | | | | | | | | | |
| 13 | Charles H. + Mary C. Smith | SW¼ of SW¼ | | | | 34 | 44 | | no | yes | R | | | | | | | | | | | | | | | |
| 14 | George + Dorothy Frederick | SE¼ of SW¼ | | | | 40 | | | no yes | yes | F | | | | | | | | | | | | | | | |
| 15 | | | | | | | | | | | | | | | | | | | | | | | | | | |
| 16 | Frank W. Sawyer | NE¼ of SE¼ | | | | 40 | | | no | yes | T | | | | | | | | | | | | | | | |
| 17 | " " | NW¼ of SE¼ | | | | 40 | | | no | yes | T | | | | | | | | | | | | | | | |
| 18 | " " | SW¼ of SE¼ less W. 23 rds. | | | | 28 | 50 | | no | yes | T | | | | | | | | | | | | | | | |
| 19 | " " | SE¼ of SE¼ | | | | 40 | | | no | yes | T | | | | | | | | | | | | | | | |
| 20 | Edward Buckner, et al | W. 23 rds of SW¼ of SE¼ | | | | 11 | 50 | | no | no | R | | | | | | | | | | | | | | | |
| | | | | | | 595 | 63 | | | | | | | | | | | | | | | | | | | |



| | Sold for Taxes | Valuations by School Districts as Equalized by Department of Taxation: District No. 114 Rate 7.5 Mills | District No. 114 Rate 7.5 Mills | District No. 114 Rate 7.5 Mills | District No. Rate Mills | Tax Including State Homestead Mills | State Tax on Non-Homestead 8.91 Mills | Special Taxes | Special Taxes | Total Taxes | Paid | When Paid (Month Day Year) | Number of Receipt | March Settlement 1964 | June Settlement 1964 | Penalty | November Settlement 1964 | Penalty | Collections to First Monday in January 1965 | Penalty | Delinquent on First Monday in January 1965 | Total Delinquent Tax and Penalty | Remarks |
|---|---|---|---|---|---|---|---|---|---|---|---|---|---|---|---|---|---|---|---|---|---|---|---|
| | | Dollars | Dollars | Dollars | Dollars | $ cta. | $ cta. | $ cta. | $ cta. | $ cta. | | | | $ cta. | $ cta. | $ cta. | $ cta. | $ cta. | $ cta. | $ cta. | $ cta. | $ cta. | |
| 1 | | H 152 | | | | 39 | 10 | | | 39 10 | PAID IN FULL | OCT 1 1964 | 18926 | | | | 39 10 | 1 20 | | | | | |
| 2 | | | | | | | | | | | | | | | | | | | | | | | |
| 3 | | | | | | | | | | | | | | | | | | | | | | | |
| 4 | | H 30 | | | | 7 72 | | | | 7 72 | 2nd HALF PAID OCT 1 5 1964 | | | | 3 86 | | 3 86 | | | | | | |
| 5 | | H 10 | | | | 2 58 | | | | 2 58 | 1st HALF PAID OCT 1 1964 / 2nd HALF PAID OCT 1 5 1964 | | 7702 / 18961 | | 1 29 | | 1 29 | | | | | | |
| 6 | SOLD FOR TAXES | 74 | | | | 19 04 | 66 | | | 19 70 | | | | | | | | | | | 19 70 | 21 67 | |
| 7 | | | | | | | | | | | | | | | | | | | | | | | |
| 8 | | | | | | | | | | | | | | | | | | | | | | | |
| 9 | SOLD FOR TAXES | 74 | | | | 19 04 | 66 | | | 19 70 | | | | | | | | | | | 19 70 | | |
| 10 | | | | | | | | | | | | | | | | | | | | | | | |
| 11 | | | | | | | | | | | | | | | | | | | | | | | |
| 12 | | H 45 | | | | 11 55 | | | | 11 58 | 1st HALF PAID MAY 2 0 1964 | | 10293 | | 5 79 | | | | | | 5 79 | 6 37 |
| 13 | | 133 | | | | 34 20 | 1 18 | | | 35 38 | 2nd HALF PAID OCT 3 1 1964 / 1st HALF PAID APR 2 3 1964 | | 18665 / 7855 | | 17 69 | | 17 69 | | | | | | |
| 14 | | H 120 / 264 | | | | 95 76 | 2 36 | | | 101 12 | 2nd HALF PAID OCT 3 1 1964 / 1st HALF PAID MAY 2 9 1964 | | 21724 / 10704 | | 50 56 | | 50 56 | | | | | | |
| 15 | | | | | | | | | | | | | | | | | | | | | | | |
| 16 | | 59 | | | | 15 15 | 52 | | | 15 70 | 2nd HALF PAID OCT 2 8 1964 / 1st HALF PAID OCT 2 8 1964 | | | | 7 85 | | 7 85 | | | | | | |
| 17 | | 36 | | | | 9 26 | 32 | | | 9 58 | 2nd HALF PAID OCT 2 8 1964 / 1st HALF PAID OCT 2 8 1964 | | 19284 / 16496 | | 4 79 | | 4 79 | | | | | | |
| 18 | | 17 | | | | 4 38 | 16 | | | 4 54 | 2nd HALF PAID OCT 2 8 1964 / 1st HALF PAID OCT 2 8 1964 | | | | 2 27 | | 2 27 | | | | | | |
| 19 | | 85 | | | | 21 86 | 76 | | | 22 62 | | | | | 11 31 | | 11 31 | | | | | | |
| 20 | SOLD FOR TAXES | | 326 | | | 92 00 | 2 90 | | | 94 90 | | | | | | | | | | | 94 90 | | 2 09 |
| | | H 357 | | 357 | 114 | 28 27 0 | | | | | | | | | | | | | | | | | |
| | | 142 | 326 | 1068 | 14 | 92 00 | 7 52 | | | 38 42 2 | | | | | 105 41 | | 152 72 | | | | 140 97 | | |
| | | 1099 | | 1425 | | 374 70 | | | | | | | | | | | | | | | | | |

# Assessment Roll and Tax List of Real Property in the Town of Powers, Cass County, Minnesota, for Taxes for the Year 1963.

Form 5C MILLER-DAVIS CO., MINNEAPOLIS

* Indicate Type of Property: R-Residential, C-Commercial, I-Industrial, U-Utility, F-Farm, L-Lakeshore, T-Timber, M-Mineral

| | | DESCRIPTION OF PROPERTY | | | | | | | | | TRUE AND FULL VALUATIONS | | | | ASSESSED VALUATIONS | | | | | | | | | | |
|---|---|---|---|---|---|---|---|---|---|---|---|---|---|---|---|---|---|---|---|---|---|---|---|---|---|
| | | | | | | | | | | | | | | | RURAL | | ALL OTHER | | | | | | | | |
| IN WHOSE NAME ASSESSED | | SUBDIVISION | Sec. or Lot | Town or Block | Rng. | Number of Acres of Land: Acres | Number of Acres of Land: 100ths | No. School District | Indicate Homestead Yes or No | Agri. or Seas. Recr. Yes or No | * Indicate Type of Property | LAND Exclusive of Structures and Improvements | BUILDINGS and Other Structures | MACHINERY Permanently Attached to Real Estate | TOTAL True and Full Value | Homestead Up to $4,000 20% | Over $4,000 and Non-Homestead 33⅓% | Timber Land Class 3a 20% | Homestead Up to $4,000 25% | Over $4,000 Homestead 40% | MACHINERY Permanently Attached to Real Estate 33⅓% | Seasonal and Recreational Cabins 33⅓% | TOTAL ASSESSED VALUE | Total Assessed Value as Equalized by the Board of Review | FINAL EQUALIZED VALUE |
| | | | | | | Acres | 100ths | | | | | Dollars | Dollars | Dollars | Dollars | Dollars | Dollars | Dollars | Dollars | Dollars | Dollars | Dollars | Dollars | Dollars | Dollars |
| Jean & Jack McDowell Jr. | 1 | NE¼ of NE¼ | 19 | 134 | 30 | 40 | | 114 | no | Yes | F | | | | | | | | | | | | | | |
| " " " " | 2 | NW¼ of NE¼ | | | | 40 | | | no | Yes | F | | | | | | | | | | | | | | |
| " " " " | 3 | SW¼ of NE¼ | | | | 40 | | | no | Yes | F | | | | | | | | | | | | | | |
| " " " " | 4 | SE¼ of NE¼ | | | | 40 | | | no | Yes | F | | | | | | | | | | | | | | |
| | 5 | | | | | | | | | | | | | | | | | | | | | | | | |
| " " " " | 6 | NE¼ of NW¼ | | | | 40 | | | no | Yes | F | | | | | | | | | | | | | | |
| " " " " | 7 | GOVT LOT 1 | | | | 34.78 | | | no | Yes | F | | | | | | | | | | | | | | |
| " " " " | 8 | GOVT LOT 2 | | | | 43.58 | | | no | Yes | F | | | | | | | | | | | | | | |
| " " " " | 9 | GOVT LOT 3 | | | | 51.10 | | | no | Yes | F | | | | | | | | | | | | | | |
| | 10 | | | | | | | | | | | | | | | | | | | | | | | | |
| | 11 | | | | | | | | | | | | | | | | | | | | | | | | |
| | 12 | | | | | | | | | | | | | | | | | | | | | | | | |
| | 13 | | | | | | | | | | | | | | | | | | | | | | | | |
| | 14 | | | | | | | | | | | | | | | | | | | | | | | | |
| Jean & Jack McDowell Jr. | 15 | NE¼ of SE¼ except S. 25 rds of that Part lying E of Ry. | | | | 32 | | | no | Yes | F | | | | | | | | | | | | | | |
| Loren Arthur & Mary Barchus | 16 | S. 25 rds of NE¼ of SE¼ E of Ry. | | | | 8 | | | Yes | Yes | F | | | | | | | | | | | | | | |
| Jean & Jack McDowell Jr. | 17 | GOVT LOT 4 | | | | 38.10 | | | no | Yes | F | | | | | | | | | | | | | | |
| | 18 | GOVT LOT 5 | | | | 37.40 | | | no | Yes | F | | | | | | | | | | | | | | |
| Loren Arthur & Mary Barchus | 19 | SE¼ of SE¼ E of Ry. | | | | 31 | | | Yes | Yes | F | | | | | | | | | | | | | | |
| Jean & Jack McDowell Jr. | 20 | all W. of Ry. of SE¼ of SE¼ | | | | 6 | | | no | Yes | F | | | | | | | | | | | | | | |
| | | | | | | 481.96 | | | | | | | | | | | | | | | | | | | |

Cass County, Minnesota, for Taxes for the Year 1963.



| | SOLD FOR TAXES | VALUATIONS BY SCHOOL DISTRICTS AS EQUALIZED BY DEPARTMENT OF TAXATION: District No. 114 Rate 1.2 Mills | District No. Rate Mills | District No. Rate Mills | District No. Rate Mills | District No. Rate Mills | Tax including State Homestead 8.91 Mills | State Tax on Non-Homestead 8.91 Mills | SPECIAL TAXES | SPECIAL TAXES | TOTAL TAXES | PAID | WHEN PAID | Number of Receipt | March Settlement 1964 | June Settlement 1964 | Penalty | November Settlement 1964 | Penalty | Collections to First Monday in January 1965 | Penalty | Delinquent on First Monday in January 1965 | Total Delinquent Tax and Penalty | REMARKS |
|---|---|---|---|---|---|---|---|---|---|---|---|---|---|---|---|---|---|---|---|---|---|---|---|---|
| | | Dollars | Dollars | Dollars | Dollars | Dollars | $ cts. | $ cts. | $ cts. | $ cts. | $ cts. | | Month Day Year | | $ cts. | $ cts. | $ cts. | $ cts. | $ cts. | $ cts. | $ cts. | $ cts. | $ cts. | |
| 1 | | 1.35 | | | | | 54.72 | 1.20 | | | 35.92 | 2nd HALF PAID OCT 1 5 1964 / 1st HALF PAID APR 2 0 1964 | (1868) / 6732 | | | | | | | | | | 20117 / 25157 |
| 2 | | 1.35 | | | | | 54.72 | 1.20 | | | 35.92 | 2nd HALF PAID OCT 1 5 1964 / 1st HALF PAID APR 2 0 1964 | (1868) / 6732 | | | | | | | | | | |
| 3 | | 1.35 | | | | | 54.72 | 1.20 | | | 35.92 | 2nd HALF PAID OCT 1 5 1964 / 1st HALF PAID APR 2 0 1964 | (1868) / 6732 | | | | | | | | | | |
| 4 | | 1.35 | | | | | 54.72 | 1.20 | | | 35.92 | 2nd HALF PAID OCT 1 5 1964 / 1st HALF PAID APR 2 0 1964 | (1868) / 6732 | | | | | | | | | | |
| 5 | | | | | | | | | | | | | | | | | | 160.72 | | | | | | |
| 6 | | 1.35 | | | | | 54.72 | 1.20 | | | 35.92 | 1st HALF PAID APR 2 0 1964 | 6732 | | | 160.72 | | | | | | | | |
| 7 | | 1.15 | | | | | 29.58 | 1.22 | | | 30.66 | | | | | | | | | | | | | |
| 8 | | 2.31 | | | | | 59.42 | 2.06 | | | 61.48 | | | | | | | | | | | | | |
| 9 | | 1.87 | | | | | 48.10 | 1.66 | | | 49.76 | | | | | | | | | | | | | |
| 10 | | | | | | | | | | | | | | | | | | | | | | | | |
| 11 | | | | | | | | | | | | | | | | | | | | | | | | |
| 12 | | | | | | | | | | | | | | | | | | | | | | | | |
| 13 | | | | | | | | | | | | | | | | | | | | | | | | |
| 14 | | | | | | | | | | | | | | | | | | | | | | | | |
| 15 | | 1.58 | | | | | 27.98 | .96 | | | 28.94 | 2nd HALF PAID OCT 1 5 1964 / 1st HALF PAID APR 2 0 1964 | (1868) / 6732 | | | 14.37 | | 14.37 | | | | | 20117 / 25157 |
| 16 | N 16 | | | | | | 4.12 | | | | 4.12 | 2nd HALF PAID OCT 30 1964 / 1st HALF PAID MAY 4 9 1964 | 26351 / 16772 | | | 2.06 | | 2.06 | | | | | 20116 / 25159 |
| 17 | | 1.10 | | | | | 28.30 | .98 | | | 29.28 | 2nd HALF PAID OCT 1 5 1964 / 1st HALF PAID APR 2 0 1964 | (1868) / 6732 | | | 14.64 | | 14.64 | | | | | 20117 / 25157 |
| 18 | | 1.10 | | | | | 28.30 | .98 | | | 29.28 | 2nd HALF PAID OCT 1 5 1964 / 1st HALF PAID APR 2 0 1964 | (1868) / 6732 | | | 14.64 | | 14.64 | | | | | " |
| 19 | N 57 | | | | | | 14.66 | | | | 14.66 | 2nd HALF PAID OCT 30 1964 / 1st HALF PAID MAY 4 9 1964 | 26351 / 16772 | | | 7.33 | | 7.33 | | | | | 20116 / 25159 |
| 20 | | .22 | | | | | 5.66 | .20 | | | 5.86 | 2nd HALF PAID OCT 1 5 1964 / 1st HALF PAID APR 2 0 1964 | (1868) / 6732 | | | 2.93 | | 2.93 | | | | | 20117 / 25157 |
| | N 73 / 155 / 1631 | | | | | 114 | 419.52 | 13.86 | | | 433.38 | | | | | 216.69 | | 216.69 | | | | | | |

# Assessment Roll and Tax List of Real Property in the Town of Powers

Form 5C · MILLER-DAVIS CO., MINNEAPOLIS

* Indicate Type of Property: R-Residential, C-Commercial, I-Industrial, U-Utility, F-Farm, L-Lakeshore, T-Timber, M-Mineral

| In Whose Name Assessed | | Description of Property: Subdivision | Sec. or Lot | Town or Block | Rng. | Number of Acres of Land: Acres | 100ths | No. School District | Indicate Homestead Yes or No | Agri. or Rural Res. Yes or No | * Indicate Type of Property | True and Full Valuations: Land Exclusive of Structures and Improvements | Buildings and Other Structures | Machinery Permanently Attached to Real Estate | Total True and Full Value | Assessed Valuations: Rural: Homestead Up to $4,000 20% | Rural: Over $4,000 and Non-Homestead 33⅓% | All Other: Timber Land Class 3a 20% | All Other: Homestead Up to $4,000 25% | All Other: Over $4,000 Non-Homestead 40% | All Other: Machinery Permanently Attached to Real Estate 33⅓% | All Other: Seasonal and Recreational Cabins 33⅓% | Total Assessed Value as Equalized by the Board of Review | Final Equalized Value |
|---|---|---|---|---|---|---|---|---|---|---|---|---|---|---|---|---|---|---|---|---|---|---|---|---|
| | | | | | | Dollars | | | | | | Dollars | Dollars | Dollars | Dollars | Dollars | Dollars | Dollars | Dollars | Dollars | Dollars | Dollars | Dollars | Dollars |
| Blanche Zaffke | 1 | NE¼ of NE¼ | | 20 | 13 | 40 | | 114 | Yes | Yes | F | | | | | | | | | | | | | |
| " " | 2 | NW¼ of NE¼ | | | | 40 | | | Yes | Yes | F | | | | | | | | | | | | | |
| " " | 3 | SW¼ of NE¼ | | | | 40 | | | Yes | Yes | F | | | | | | | | | | | | | |
| Lewis H. Jr. & Lucille Arine Lew | 4 | SE¼ of NE¼ | | | | 40 | | | Yes | Yes | F | | | | | | | | | | | | | |
| | 5 | | | | | | | | | | | | | | | | | | | | | | | |
| Charles B. & Ruth K. Arnold | 6 | NE¼ of NW¼ | | | | 40 | | | Yes | Yes | F | | | | | | | | | | | | | |
| " " " | 7 | NW¼ of NW¼ | | | | 40 | | | Yes | Yes | F | | | | | | | | | | | | | |
| Jean & Jack McDowell Jr. | 8 | SW¼ of NW¼ | | | | 40 | | | Yes | Yes | F | | | | | | | | | | | | | |
| Blanche Zaffke | 9 | SE¼ of NW¼ | | | | 40 | | | Yes | Yes | F | | | | | | | | | | | | | |
| | 10 | | | | | | | | | | | | | | | | | | | | | | | |
| Blanche Zaffke | 11 | NE¼ of SW¼ | | | | 40 | | | Yes | Yes | F | | | | | | | | | | | | | |
| Karen Arthur & Mary Barchus | 12 | S. 25 rds of W¼ of SW¼ | | | | 15 | | | Yes | Yes | F | | | | | | | | | | | | | |
| " " " | 13 | SW¼ of SW¼ | | | | 40 | | | Yes | Yes | F | | | | | | | | | | | | | |
| Blanche Zaffke | 14 | SE¼ of SW¼ | | | | 40 | | | Yes | Yes | F | | | | | | | | | | | | | |
| Jean & Jack McDowell Jr. | 15 | NW¼ of SW¼ Less S. 25 rds. | | | | 25 | | | Yes | Yes | F | | | | | | | | | | | | | |
| Lewis H. Jr. & Lucille Arine Lew | 16 | NE¼ of SE¼ | | | | 40 | | | Yes | Yes | F | | | | | | | | | | | | | |
| Blanche Zaffke | 17 | NW¼ of SE¼ | | | | 40 | | | Yes | Yes | F | | | | | | | | | | | | | |
| " " | 18 | SW¼ of SE¼ | | | | 40 | | | Yes | Yes | F | | | | | | | | | | | | | |
| Lewis H. Jr. & Lucille Arine Lew | 19 | SE¼ of SE¼ | | | | 40 | | | Yes | Yes | F | | | | | | | | | | | | | |
| | 20 | | | | | | | | | | | | | | | | | | | | | | | |
| | | | | | | 640 | | | | | | | | | | | | | | | | | | |



| | Sold for Taxes | Valuations by School Districts as Equalized by Department of Taxation: District No. 114 Rate 11 Mills | District No. ___ Rate ___ Mills | District No. ___ Rate ___ Mills | District No. ___ Rate ___ Mills | District No. ___ Rate ___ Mills | Tax Including State Homestead ___ Mills | State Tax on Non-Homestead 8.4 Mills | Special Taxes | Special Taxes | Total Taxes | Paid | When Paid | Number of Receipt | March Settlement 1964 | June Settlement 1964 | Penalty | November Settlement 1964 | Penalty | Collections to First Monday in January 1965 | Penalty | Delinquent on First Monday in January 1965 | Total Delinquent Tax and Penalty | Remarks |
|---|---|---|---|---|---|---|---|---|---|---|---|---|---|---|---|---|---|---|---|---|---|---|---|---|
| | | Dollars | Dollars | Dollars | Dollars | Dollars | $ cts. | $ cts. | $ cts. | $ cts. | $ cts. | | Month Day Year | | $ cts. | $ cts. | $ cts. | $ cts. | $ cts. | $ cts. | $ cts. | $ cts. | $ cts. | |
| 1 | | H 78 | | | | | 2006 | | | | 2006 | | | | | | | | | | | 2006 | 2267 | 30124 |
| 2 | | H 79 | | | | | 2032 | | | | 2032 | | | | | | | | | | | 2032 | 2235 | " |
| 3 | | H 64 | | | | | 1646 | | | | 1646 | | | | | | | | | | | 1646 | 1811 | |
| 4 | | 83 | | | | | 2058 | 72 | | | 2130 | | 2nd HALF PAID OCT 29 1964 / 1st HALF PAID MAY 28 1964 | 10695 / 6497 | | 106.50 | | 106.50 | | | | | | 25162 / 79207 |
| 5 | | | | | | | | | | | | | | | | | | | | | | | | |
| 6 | | 255 | | | | | 6555 | 228 | | | 6786 | | PAID IN FULL OCT 1 1964 | | | | | | | | | | | |
| 7 | | 61 | | | | | 1568 | 54 | | | 1622 | | PAID IN FULL OCT 1 1964 | 18133 | | | | 84.08 | 2.52 | | | | | 30279 |
| 8 | | 55 | | | | | 1414 | 50 | | | 1464 | | 2nd HALF PAID OCT 15 1964 / 1st HALF PAID APR 20 1964 | 10697 / 19433 | | 73.20 | | 73.20 | | | | | | 30119 / 25167 |
| 9 | | 60 | | | | | 1544 | | | | 1544 | | | | | | | | | | | 1544 | 1698 | 30124 |
| 10 | | | | | | | | | | | | | | | | | | | | | | | | |
| 11 | | 68 | | | | | 1774 | | | | 1774 | | 2nd HALF PAID OCT 30 1964 | | | | | | | | | 1774 | 1951 | 30124 |
| 12 | | 53 | | | | | 848 | | | | 848 | | 2nd HALF PAID MAY 29 1964 / 1st HALF PAID MAY 29 1964 | 10695 / 10972 | | 42.40 | | 42.40 | | | | | | 30116 / 25159 |
| 13 | | 53 | | | | | 1264 | | | | 1264 | | 2nd HALF PAID MAY 29 1964 / 1st HALF PAID MAY 29 1964 | | | 68.2 | | 68.2 | | | | | | " |
| 14 | | 833 / 74 | | | | | 20936 | 12 | | | 20948 | | | | | | | | | | | 209.48 | 230.43 | 30124 |
| 15 | | 74 | | | | | 1904 | 66 | | | 1970 | | 2nd HALF PAID OCT 15 1964 / 1st HALF PAID APR 20 1964 | 10696 / 19432 | | 98.5 | | 98.5 | | | | | | 30117 / 25157 |
| 16 | | 121 | | | | | 3112 | 108 | | | 3220 | | 2nd HALF PAID OCT 29 1964 / 1st HALF PAID MAY 28 1964 | 10695 / 6497 | | 161.0 | | 161.0 | | | | | | 25162 / 79207 |
| 17 | | 116 | | | | | 2984 | | | | 2984 | | | | | | | | | | | 29.84 | 32.82 | 30124 |
| 18 | | 110 | | | | | 2830 | | | | 2830 | | | | | | | | | | | 28.30 | 31.13 | " |
| 19 | Lewis 91 / Kuehl 214 | 405 / 91 / 155 | Abatt #9413 | | | ~~7774~~ | 7774 | 52.20 / ~~.522~~ | Lewis 24.22 / Kuehl 68.6 | 48.36 | 72.58 / ~~104.78~~ | Part Paid MAY 28 1964 / Part Paid OCT 1 1964 / Balance Paid OCT 29 1964 | | 10695 / 5357 / 10641 | -24.22 | 41.98 | | 6.58 | | | | | | Lewis Acct. 30287 / Kuehl 30287 / $5.20 collected |
| 20 | | | | | | | | | | | | | | | | | | | | | | | | |
| | | H 1662 / 1065 / 2727 | | | | 114 | 44994 | 852 | | | 65946 | | | | 24.22 | 98.76 | | 145.64 | | | | 357.64 | | 35.20 collected |

# Assessment Roll and Tax List of Real Property in the Town of Powers

Form 1C HILLER-DAVIS CO., MINNEAPOLIS

* Indicate Type of Property: R-Residential, C-Commercial, I-Industrial, U-Utility, F-Farm, L-Lakeshore, T-Timber, M-Mineral

| IN WHOSE NAME ASSESSED | DESCRIPTION OF PROPERTY: SUBDIVISION | Sec. or Lot | Town or Block | Rng. | Number of Acres of Land (Acres / 100ths) | No. | School District | Indicate Homestead Yes or No | Agr. or Non-Agr. Here Yes or No | * Indicate Type of Property | TRUE AND FULL VALUATIONS: LAND Exclusive of Structures and Improvements | BUILDINGS and Other Structures | MACHINERY Permanently Attached to Real Estate | TOTAL True and Full Value | ASSESSED VALUATIONS: RURAL: Homestead Up to $4,000 20% | RURAL: Over $4,000 and Non-Homestead 33⅓% | ALL OTHER: Timber Class 3a 20% | ALL OTHER: Homestead Up to $4,000 25% | ALL OTHER: Over $4,000 and Non-Homestead 40% | ALL OTHER: MACHINERY Permanently Attached to Real Estate 33⅓% | ALL OTHER: Seasonal and Recreational Cabins 33⅓% | TOTAL ASSESSED VALUE | Total Assessed Value Equalized by the Board of Review | FINAL EQUALIZED VALUE | REMARKS |
|---|---|---|---|---|---|---|---|---|---|---|---|---|---|---|---|---|---|---|---|---|---|---|---|---|---|
| | | | | | Acres / 100ths | | | | | | Dollars | Dollars | Dollars | Dollars | Dollars | Dollars | Dollars | Dollars | Dollars | Dollars | Dollars | Dollars | Dollars | Dollars | |
| John W. + Dorothy B. Rice | | | | | | | | | | | | | | | | | | | | | | | | | |
| Frank A. + Elizabeth Tom, Trustees | | | | | | | | | | | | | | | | | | | | | | | | | |
| John J. + Beulah M. Bordwosch | | | | | | | | | | | | | | | | | | | | | | | | | |
| Cleo W. + Myrtle Reeve | Part of Govt Lot 4 | | | | | | | | | | | | | | | | | | | | | | | | |
| | GOV'T LOT 4 less sold | 21 | 139 | 30 | 35.0 | 114 | 115 | Yes | Yes | T | | | | | | | | | | | | | | | |
| Verna Vialon | GOV'T LOT 1 less flat + less sold | | | | 20.20 | | 115 | Yes | Yes | T | | | | | | | | | | | | | | | |
| Theodore W. + Grace Johnson | GOV'T LOT 2 less 1.40 sold | | | | 36.60 | | 116 | Yes | Yes | T | | | | | | | | | | | | | | | |
| C.W. + Myrtle Reeve | GOV'T LOT 3 less sold | | | | 12.71 | | 115 | 115 | No | | | | | | | | | | | | | | | | |
| Laurence J. + Frances M. Sullivan | Part of GOV'T LOT 1 | | | | | | Year | Year | T | | | | | | | | | | | | | | | | |
| Theodore W. + Grace Johnson | NE¼ of NW¼ | | | | 40 | | Year | Year | F | | | | | | | | | | | | | | | | |
| " " " | NW¼ of NW¼ | | | | 40 | | Year | Year | F | | | | | | | | | | | | | | | | |
| Harry + Ruth Jakins | SW¼ of NW¼ | | | | 40 | | Year | Year | F | | | | | | | | | | | | | | | | |
| " " " | SE¼ of NW¼ | | | | 40 | | Year | Year | F | | | | | | | | | | | | | | | | |
| Laszlo Szendrey | Rec. of GOV'T LOT 2 less sold | | | | | | 115 | 115 | No | | | | | | | | | | | | | | | | |
| H. L. Miller | NE¼ of SW¼ | | | | 40 | | 115 | Year | F | | | | | | | | | | | | | | | | |
| " | NW¼ of SW¼ | | | | 40 | | 115 | Year | F | | | | | | | | | | | | | | | | |
| " | SW¼ of SW¼ | | | | 40 | | 115 | Year | F | | | | | | | | | | | | | | | | |
| " | SE¼ of SW¼ | | | | 40 | | 115 | Year | F | | | | | | | | | | | | | | | | |
| Margaret O'Leary | Part of GOV'T LOT 4 | | | | | | 115 | 115 | No | | | | | | | | | | | | | | | | |
| C.W. + Myrtle R. Reeve | NE¼ of SE¼ | | | | 40 | | Year | Year | F | | | | | | | | | | | | | | | | |
| Cecil Fox | NW¼ of SE¼ | | | | 40 | | Year | Year | F | | | | | | | | | | | | | | | | |
| J.H. + Margaret Milroy | SW¼ of SE¼ less sold | | | | 39 | | 115 | Year | F | | | | | | | | | | | | | | | | |
| C.W. + Myrtle R. Reeve | SE¼ of SE¼ less E.175' of N.475' of S.150' | | | | 39.40 | | Year | Year | F | | | | | | | | | | | | | | | | |
| Max + Helen Reeve | E.175' of N.475' of S.150' of SE¼ of SE¼ | | | | 6.0 | | Year | Year | R | | | | | | | | | | | | | | | | |
| (Cont. next Page) | | | | | 552.01 | | | | | | | | | | | | | | | | | | | | |



| | SOLD FOR TAXES | VALUATIONS BY SCHOOL DISTRICTS AS EQUALIZED BY DEPARTMENT OF TAXATION: District No. 115 Rate 65 Mills Dollars | District No. 116 Rate 65 Mills Dollars | District No. 114 Rate 65 Mills Dollars | District No. Rate Mills Dollars | District No. Rate Mills Dollars | Tax Including State Homestead Mills $ cts. | State Tax on Non-Homestead 8.9 Mills $ cts. | SPECIAL TAXES $ cts. | SPECIAL TAXES $ cts. | TOTAL TAXES $ cts. | | PAID | WHEN PAID Month Day Year | Number of Receipt | March Settlement 1964 $ cts. | June Settlement 1964 $ cts. | Penalty $ cts. | November Settlement 1964 $ cts. | Penalty $ cts. | Collections to First Monday in January 1965 $ cts. | Penalty $ cts. | Delinquent on First Monday in January 1965 $ cts. | Total Delinquent Tax and Penalty $ cts. | REMARKS |
|---|---|---|---|---|---|---|---|---|---|---|---|---|---|---|---|---|---|---|---|---|---|---|---|---|---|
| 1 | | 16 | | | | | 412 | 14 | | | 426 | 1 | PAID IN FULL | APR 3 1964 | 6614 | | 4.26 | | | | | | | | 21316 |
| 2 | | 69 | | | | | 1774 | 62 | | | 1836 | 2 | PAID IN FULL | MAY 25 1964 | 10435 | | 18.36 | | | | | | | | 2121 |
| 3 | | H 23 | | | | | 592 | | | | 592 | 3 | PAID IN FULL | OCT 22 1964 | 9197 | | | | 5.92 | .21 | | | | | |
| 4 | | | | 226 | | | 6378 | 202 | | | 6580 | 4 | PAID IN FULL | APR 3 1964 | 6614 | | 65.80 | | | | | | | | 21316 |
| 5 | | H 7 | | | | | 180 | | | | 180 | 5 | 2nd HALF PAID<br>1st HALF PAID | OCT 16 1964<br>OCT 16 1964 | 8787<br>9007 | | 90 | | 90 | | | | | | 21363 25122 |
| 6 | | H 67 | | | | | 1724 | | | | 1724 | 6 | PAID IN FULL | OCT 22 1964 | 9197 | | | | | | | | | | 20121 |
| 7 | | H 123 | | | | | 3164 | | | | 3164 | 7 | PAID IN FULL<br>2nd HALF PAID | OCT 22 1964<br>OCT 21 1964 | 9197 | | | | 48.88 | .84 | | | | | " |
| 8 | | H 261 | | | | | 6712 | | | | 6712 | 8 | 1st HALF PAID | MAY 27 1964 | 10154 | | | | | | | | | | 20280 |
| 9 | | H 57 | | | | | 1466 | | | | 1466 | 9 | 2nd HALF PAID<br>1st HALF PAID | OCT 21 1964<br>MAY 27 1964 | 10557 | | 40.89 | | 40.89 | | | | | | 25163 |
| 10 | | | | 25 | | | 706 | 22 | | | 728 | 10 | 2nd HALF PAID<br>1st HALF PAID | OCT 16 1964<br>MAY 11 1964 | 8699<br>5187 | | 36.4 | | 36.4 | | | | | | 20285 25124 |
| 11 | SOLD FOR TAXES | 162 | | | | | 4166 | 144 | | | 4310 | 11 | | | | | | | | | | | 4310 | | 20150 |
| 12 | SOLD FOR TAXES | 133 | | | | | 3420 | 118 | | | 3538 | 12 | | | | | | | | | | | 3538 | | " |
| 13 | SOLD FOR TAXES | 364 | | | | | 9362 | 324 | | | 9686 | 13 | | | | | | | | | | | 9686 | | " |
| 14 | SOLD FOR TAXES | 144 | | | | | 3704 | 128 | | | 3832 | 14 | | | | | | | | | | | 3832 | | |
| 15 | SOLD FOR TAXES | | | 25 | | | 706 | 22 | | | 728 | 15 | PAID IN FULL | MAY 29 1964 | 10125 | | 7.28 | | | | | | | | 20151 |
| 16 | | H 175 | | | | | 4500 | | | | 4500 | 16 | PAID IN FULL | APR 3 1964 | 6614 | | 45.00 | | | | | | | | 21316 |
| 17 | | H 181 | | | | | 2598 | | | | 2598 | 17 | PAID IN FULL<br>2nd HALF PAID | MAY 5 1964<br>SEP 8 1964 | 9224<br>7864 | | 25.98 | | | | | | | | 21274 |
| 18 | | 236 | | | | | 6070 | 210 | | | 6280 | 18 | 1st HALF PAID | MAY 29 1964 | 10259 | | 31.40 | | 31.40 | | | | | | 20227 25164 |
| 19 | | H 27 | | | | | 694 | | | | 694 | 19 | PAID IN FULL | APR 3 1964 | 6614 | | 6.94 | | | | | | | | 21316 |
| 20 | | H 129 | | | | | 3318 | | | | 3318 | 20 | 2nd HALF PAID<br>1st HALF PAID | OCT 30 1964<br>MAY 29 1964 | 2032<br>10742 | | 16.59 | | 16.59 | | | | | | 21275 25165 |
| | | H 970 | | | 970 | 1146 | 53256 | | | | | | | | | | | | | | | | | | |
| | | 1124 | | 376 | 1499 | H | 7798 | 1246 | | | 62892 | | | | | | 267.04 | | 146.22 | | | | 21366 | | |
| | | 2094 | | | 2376 | | 61646 | | | | | | | | | | | | | | | | | | |

# Assessment Roll and Tax List of Real Property in the Town of Powers Cass County, Minnesota, for Taxes for the Year 1963.

Form 5C MILLER-DAVIS CO., MINNEAPOLIS

* Indicate Type of Property: R-Residential, C-Commercial, I-Industrial, U-Utility, F-Farm, L-Lakeshore, T-Timber, M-Mineral

| | IN WHOSE NAME ASSESSED | DESCRIPTION OF PROPERTY: SUBDIVISION | Sec. or Lot | Town or Blk. | Rng. | Number of Acres of Land (Acres 100ths) | No. School District | Indicate Homestead Yes No | Agri. or Seas. Recr. Yes No | * Indicate Type of Property | TRUE AND FULL VALUATIONS: LAND Exclusive of Structures and Improvements | BUILDINGS and Other Structures | MACHINERY Permanently Attached to Real Estate | TOTAL True and Full Value | ASSESSED VALUATIONS: RURAL: Homestead Up to $4,000 20% | RURAL: Over $4,000 Homestead and Non-Homestead 33⅓% | ALL OTHER: Timber Land Class 3a 20% | ALL OTHER: Homestead Up to $4,000 20% | ALL OTHER: Over $4,000 and Non-Homestead 40% | ALL OTHER: Machinery Permanently Attached to Real Estate 33⅓% | ALL OTHER: Seasonal and Recreational Cabins 33⅓% | TOTAL ASSESSED VALUE | Total Assessed Value as Equalized by the Board of Review | FINAL EQUALIZED VALUE | REMARKS |
|---|---|---|---|---|---|---|---|---|---|---|---|---|---|---|---|---|---|---|---|---|---|---|---|---|---|
| | | | | | | Acres | | | | | Dollars | Dollars | Dollars | Dollars | Dollars | Dollars | Dollars | Dollars | Dollars | Dollars | Dollars | Dollars | Dollars | Dollars | |
| 1 | | | 21 | 139 | 30 | | 114 | | | | | | | | | | | | | | | | | | |
| 2 | Orville J. + Lisette B. Callahan | Part of GOVT LOT 3 | | | | | | | | | | | | | | | | | | | | | | | |
| 3 | Douglas W. + Lucille Mary Barrett | Fraction of frac. of GOVT LOT 2 | | | | | | No | No | L | | | | | | | | | | | | | | | |
| 4 | | | | | | | | | | | | | | | | | | | | | | | | | |
| 5 | Varion + Concetta Fox | 1 ac. of SW¼ of SE¼ | | | | 1 | | Yes | No | L | | | | | | | | | | | | | | | 20138. |
| | ~~Earl O. + Mary Della Reeve~~ C. W. + Myrtle Reeve | | | | | | | | | | | | | | | | | | | | | | | | |
| 6 | | S. 50' of N. 155' of GOVT LOT 4 | | | | | | | | | | | | | | | | | | | | | | | |
| 7 | Janice H. + Naomi M. Planting | S. 50' of N. 155' of GOVT LOT 4 | | | | | | No | No | L | | | | | | | | | | | | | | | |
| 8 | Joseph W. + Dorothy Reeve | S. 50' of N. 155' of GOVT LOT 4 | | | | | | | | | | | | | | | | | | | | | | | |
| 9 | | | | | | | | | | | | | | | | | | | | | | | | | |
| 10 | Orville J. + Lisette B. Callahan | 1 ac. of GOVT LOT 3 | | | | | | No | No | L | | | | | | | | | | | | | | | |
| 11 | " " " | Part of GOVT LOT 3 | | | | | | No | No | L | | | | | | | | | | | | | | | |
| 12 | | | | | | | | | | | | | | | | | | | | | | | | | |
| 13 | State of Minnesota | E. 33' of GOVT LOT 3 | | | | | | | | | | | | | | | | | | | | | | | |
| 14 | Frank J. + Elizabeth Fern Sienko | Part of Govt. Lot 4 | | | | | | | | | | | | | | | | | | | | | | | |
| 15 | Wayne C. Roembildt | Part of GOVT LOT 4 | | | | | | No | No | L | | | | | | | | | | | | | | | |
| 16 | Earl O. + Mary Della Reeve | S. 50' of N. 850' of Govt. Lot 4 | | | | | | | | | | | | | | | | | | | | | | | |
| 17 | John C. + Beulah M. Sartorzyk | Part of Govt. Lot 4 | | | | | | | | | | | | | | | | | | | | | | | |
| 18 | Arthur Hughes Jr. | N. 100' of GOVT LOT 4 | | | | | | No | No | L | | | | | | | | | | | | | | | |
| 19 | Robert + Alice Reeve | S. 100' of N. 650' of GOVT LOT 4 | | | | | | No | No | L | | | | | | | | | | | | | | | |
| 20 | Dexter R. Tyrrell, et al | S. 200' of N. 555' of GOVT LOT 4 | | | | | | No | No | L | | | | | | | | | | | | | | | |

| | SOLD FOR TAXES | VALUATIONS BY SCHOOL DISTRICTS AS EQUALIZED BY DEPARTMENT OF TAXATION: District No. ___ Rate ___ Mills | District No. 114 Rate 1 Mills | District No. ___ Rate ___ Mills | District No. ___ Rate ___ Mills | District No. ___ Rate ___ Mills | Tax Including State Homestead ___ Mills | State Tax on Non-Homestead 8.93 Mills | SPECIAL TAXES | SPECIAL TAXES | TOTAL TAXES | PAID | WHEN PAID | Number of Receipt | March Settlement 1964 | June Settlement 1964 | Penalty | November Settlement 1964 | Penalty | Collections to First Monday in January 1965 | Penalty | Delinquent on First Monday in January 1965 | Total Delinquent Tax and Penalty | REMARKS |
|---|---|---|---|---|---|---|---|---|---|---|---|---|---|---|---|---|---|---|---|---|---|---|---|---|
| | | Dollars | Dollars | Dollars | Dollars | Dollars | Dollars | $ cts. | $ cts. | $ cts. | $ cts. | | Month Day Year | | $ cts. | $ cts. | $ cts. | $ cts. | $ cts. | $ cts. | $ cts. | $ cts. | $ cts. | |
| 1 | | | | | | | | | | | | | | | | | | | | | | | | |
| 2 | | | | | | | | | | | | | | | | | | | | | | | | |
| 3 | | | 21 | | | | 542 | 18 | | | 610 | PAID IN FULL | MAY 12 1964 | 9368 | | 6.10 | | | | | | | | 20138. |
| 4 | | | | | | | | | | | | | | | | | | | | | | | | |
| 5 | SOLD FOR TAXES | | 11 104 | | | | 2934 | | | | 2934 | | | | | | | | | | | 2934 | | 20113. |
| 6 | | | | | | | | | | | | | | | | | | | | | | | | |
| 7 | | | 24 | | | | 678 | 22 | | | 700 | PAID IN FULL | APR 29 1964 | 7123 | | 7.00 | | | | | | | | 20112 |
| 8 | | | | | | | | | | | | | | | | | | | | | | | | |
| 9 | | | | | | | | | | | | | | | | | | | | | | | | |
| 10 | | | 42 | | | | 1186 | 38 | | | 1224 | PAID IN FULL | APR 29 1964 | 7129 | | 24.48 | | | | | | | | 20110 |
| 11 | | | 42 | | | | 1186 | 38 | | | 1224 | PAID IN FULL | APR 29 1964 | | | | | | | | | | | |
| 12 | | | | | | | | | | | | | | | | | | | | | | | | |
| 13 | | | | | | | | | | | | | | | | | | | | | | | | |
| 14 | | | | | | | | | | | | | | | | | | | | | | | | |
| 15 | | | 24 | | | | 678 | 22 | | | 700 | | | | | | | | | | | 700 & 7.70 | | 20236 |
| 16 | | | | | | | | | | | | | | | | | | | | | | | | |
| 17 | | | | | | | | | | | | | | | | | | | | | | | | |
| 18 | SOLD FOR TAXES | | 49 | | | | 1382 | 44 | | | 1426 | | | | | | | | | | | 1426 | | 20152 |
| 19 | | | 24 | | | | 678 | 22 | | | 700 | PAID IN FULL | APR 8 1964 | 6615 | | 7.00 | | | | | | | | 20137 |
| 20 | | | 99 | | | | 2794 | 88 | | | 2882 | PAID IN FULL | MAY 6 1964 | 9730 | | 28.82 | | | | | | | | 20111 |
| | | | 11 104 / 50 / 427 | | | 114 Acres | 12108 | 392 | | | 12400 | | | | | 73.40 | | | | | | 5060 | | |

# Assessment Roll and Tax List of Real Property in the Town of Powers

Form 5C · MILLER-DAVIS CO., MINNEAPOLIS

* Indicate Type of Property: R-Residential, C-Commercial, I-Industrial, U-Utility, F-Farm, L-Lakeshore, T-Timber, M-Mineral

| | IN WHOSE NAME ASSESSED | | DESCRIPTION OF PROPERTY: SUBDIVISION | Sec. or Lot | Town or Block | Rng. | Number of Acres of Land: Acres | 100ths | No. School District | Indicate Homestead Yes No | Agri. or Seas. Recr. Yes No | * Indicate Type of Property | TRUE AND FULL VALUATIONS: LAND Exclusive of Structures and Improvements (Dollars) | BUILDINGS and Other Structures (Dollars) | MACHINERY Permanently Attached to Real Estate (Dollars) | TOTAL True and Full Value (Dollars) | ASSESSED VALUATIONS: RURAL: Homestead Up to $6,000 20% (Dollars) | RURAL: Over $6,000 and Non-Homestead 33⅓% (Dollars) | ALL OTHER: Timber Land Class 3a 20% (Dollars) | ALL OTHER: Homestead Up to $4,000 25% (Dollars) | ALL OTHER: Over $4,000 and Non-Homestead 40% (Dollars) | ALL OTHER: MACHINERY Permanently Attached to Real Estate 33⅓% (Dollars) | ALL OTHER: Seasonal and Recreational Cabins 33⅓% (Dollars) | TOTAL ASSESSED VALUE (Dollars) | Total Assessed Value as Equalized by Board of Review (Dollars) | FINAL EQUALIZED VALUE (Dollars) |
|---|---|---|---|---|---|---|---|---|---|---|---|---|---|---|---|---|---|---|---|---|---|---|---|---|---|---|
| | Doris M. Gustafson | 1 | GOVT LOT 3 | 22 | 139 | 30 | 36 | 10 | 114 | No | Year | T | | | | | | | | | | | | | | |
| | " " | 2 | NW¼ of NE¼ | | | | 40 | | | No | Year | T | | | | | | | | | | | | | | |
| | Donald Asplund | 3 | SW¼ of NE¼ less 5.3 ac. | | | | 37 | | | No | Year | T | | | | | | | | | | | | | | |
| | | 4 | SE¼ of NE¼ | | | | | | | | | | | | | | | | | | | | | | | |
| | ~~Wm. Jr~~ Amanda J. Ritchie | 5 | N. 412.5' of GOVT LOT 4 | | | | 6 | 75 | | No | Year | N | | | | | | | | | | | | | | |
| State of Minnesota | | 6 | NE¼ of NW¼ | | | | | | | | | | | | | | | | | | | | | | | |
| | Cleo W. & Myrle Reeve | 7 | GOVT LOT 1 | | | | 39 | 40 | | Year | Year | T | | | | | | | | | | | | | | |
| | " " " | 8 | GOVT LOT 2 less sold | | | | 35 | 10 | | Year | No | L | | | | | | | | | | | | | | |
| State of Minnesota | | 9 | SE¼ of NW¼ | | | | | | | | | | | | | | | | | | | | | | | |
| | Ernest + Jane Frances Snare | 10 | S. 3 rds of SW¼ of NE¼ + S. 3 rds of GOVT LOT 4 | | | | 6 | | | No | No | C | | | | | | | | | | | | | | |
| | Orville R. + Lyla A. Armstrong; Percy L. + Isabella I. Keene; Douglas W. + Lucille M. Barrett | 11 | NE¼ of SW¼ | | | | 40 | | | No | Year | T | | | | | | | | | | | | | | |
| State of Minnesota | | 12 | NW¼ of SW¼ | | | | | | | | | | | | | | | | | | | | | | | |
| | Orville R. + Lyla A. Armstrong; ~~E. D. + Mabel Nelson~~ | 13 | SW¼ of SW¼ less 2.350 of 40.450 | | | | 40 | | | No | Year | F | | | | | | | | | | | | | | |
| | " " " " | 14 | SE¼ of SW¼ | | | | 40 | | | No | Year | F | | | | | | | | | | | | | | |
| | Henry + Anna Ohlberg | 15 | about 2 ac. of GOVT LOT 6 | | | | 2 | | | No | No | L | | | | | | | | | | | | | | |
| | Elmer + Anna Christenson, Christenson | 16 | GOVT LOT 8 less sold | | | | 28 | 52 | | No | Year | F | | | | | | | | | | | | | | |
| | Ernest + Jane Frances Snare | 17 | GOVT LOT 5 + 1 ac. of GOVT LOT 6 | | | | 33 | | | Year | Year | T | | | | | | | | | | | | | | |
| | Henry + Anna Ohlberg | 18 | GOVT LOT 6 less sold | | | | 17 | 50 | | No | No | C | | | | | | | | | | | | | | |
| | Gerhard Richard Powers et al | 19 | GOVT LOT 7 less sold | | | | 18 | 50 | | No | No | L | | | | | | | | | | | | | | |
| | Anne M. Vaching | 20 | Part of GOVT LOT 7 | | | | 3 | | | No | No | L | | | | | | | | | | | | | | |
| | (Cont. Next Page) Town of Powers | | Part of Govt. Lot 7 | | | | 419 | 87 | | | | | | | | | | | | | | | | | | |



| | SOLD FOR TAXES | VALUATIONS BY SCHOOL DISTRICTS AS EQUALIZED BY DEPARTMENT OF TAXATION: District No. Rate Mills | District No. Rate Mills | District No. Rate Mills | District No. Rate Mills | District No. Rate Mills | District No. Rate Mills | Tax Including State Homestead Mills | State Tax on Non-Homestead Mills | SPECIAL TAXES | SPECIAL TAXES | TOTAL TAXES | | PAID | WHEN PAID (Month Day Year) | Number of Receipt | March Settlement 1964 | June Settlement 1964 | Penalty | November Settlement 1964 | Penalty | Collections to First Monday in January 1965 | Penalty | Delinquent on First Monday in January 1965 | Total Delinquent Tax and Penalty | REMARKS |
|---|---|---|---|---|---|---|---|---|---|---|---|---|---|---|---|---|---|---|---|---|---|---|---|---|---|---|
| | | Dollars | Dollars | Dollars | Dollars | Dollars | Dollars | $ cta. | $ cta. | $ cta. | $ cta. | $ cta. | | | | | $ cta. | $ cta. | $ cta. | $ cta. | $ cta. | $ cta. | $ cta. | $ cta. | $ cta. | |
| 1 | | | 132 | | | | | 33 94 | 1 18 | | | 35 12 | 1 | 2nd HALF PAID | OCT 30 1964 | | | 17 56 | | | | | | | | |
| | | | | | | | | | | | | | | 1st HALF PAID | MAY 29 1963 | 26357 | | | | | | | | | | 21385 25166 |
| 2 | | | 79 | | | | | 20 32 | 70 | | | 21 02 | 2 | 2nd HALF PAID | OCT 30 1963 | 26358 | | 17 52 | | | | | | | | |
| | | | | | | | | | | | | | | 1st HALF PAID | MAY 29 1963 | | | 10 51 | | | | | | | | |
| 3 | | | 78 | | | | | 20 06 | 70 | | | 20 76 | 3 | PAID IN FULL | MAY 22 1964 | 11638 | | 20 76 | | | | | | | | 20229 |
| 4 | | | | | | | | | | | | | 4 | | | | | | | | | | | | | |
| 5 | | | 292 | | | | | 75 10 | 260 | | | 77 70 | 5 | PAID IN FULL | APR 20 1964 | 6922 | | 77 70 | | | | | | | | 21292 |
| 6 | | | | | | | | | | | | | 6 | | | | | | | | | | | | | |
| 7 | | H 60 | | | | | | 15 44 | | | | 15 44 | 7 | PAID IN FULL | APR 8 1964 | | | 15 44 | | | | | | | | |
| 8 | | | | | | | | | | | | | 8 | PAID IN FULL | APR 8 1964 | 6694 | | 22 86 | | | | | | | | 21386 |
| | | | | H 81 | | | | 22 86 | | | | 22 86 | | | | | | | | | | | | | | |
| 9 | | | | | | | | | | | | | 9 | | | | | | | | | | | | | |
| 10 | | Abat. #9225 | | H 135 ~~333~~ ~~347~~ | | | | 139 24 ~~1286~~ | 3 78 ~~42~~ | | | 132 22 ~~1548~~ | 10 | 2nd HALF PAID | SEP 1 1964 | 19148 | | | | | | | | | | 21384 25107 |
| | | | | | | | | | | | | | | 1st HALF PAID | MAY 29 1964 | 16722 | | 66 11 | | 66 11 | | | | | | 25126 Abated |
| 11 | | | 110 | | | | | 28 30 | 98 | | | 29 28 | 11 | | | | | | | | | | | 3928 | $ 32 21 | 21270 |
| 12 | | | | | | | | | | | | | 12 | | | | | | | | | | | | | |
| 13 | | | 85 | | | | | 21 86 | 76 | | | 22 62 | 13 | | | | | | | | | | | 3260 | $ 24 88 | 20121 |
| 14 | | | 220 | | | | | 56 58 | 1 96 | | | 58 54 | 14 | | | | | | | | | | | 3854 | $ 64 39 | |
| 15 | | | | 363 | | | | 102 44 | 3 24 | | | 105 68 | 15 | 2nd HALF PAID | OCT 8 1964 | 19437 | | | | | | | | | | |
| | | | | | | | | | | | | | | 1st HALF PAID | MAY 29 1964 | | | 52 84 | | 52 84 | | | | | | 20108 25169 |
| 16 | SOLD FOR TAXES | | 330 | | | | | 84 58 | 2 94 | | | 87 82 | 16 | 2nd HALF PAID | OCT 30 1964 | 26119 | | | | | | | | | | |
| | | | | | | | | | | | | | | 1st HALF PAID | MAY 29 1964 | 26281 | | 43 91 | | 43 91 | | | | | | 25107 |
| 17 | | H 27 | | | | | | 6 94 | | | | 6 94 | 17 | Balance Paid | SEP 14 1964 | 19148 | | | | | | | | | | 21383 |
| | | | | | | | | | | | | | | Form Paid | MAY 29 1964 | 16758 | | 3 46 | | 3 46 | | | | | | 25107 |
| 18 | | | | H 134 264 | | | | 112 32 | 2 36 | | | 114 68 | 18 | 2nd HALF PAID | OCT 8 1964 | 19434 | | | | | | | | | | 21384 |
| | | | | | | | | | | | | | | 1st HALF PAID | MAY 29 1964 | 16705 | | 57 34 | | 57 34 | | | | | | 20108 25169 |
| | | | | | | | | | | | | | | 2nd HALF PAID | JUL 1 3 1964 | 1114 | | | | | | | | | | |
| 19 | | | 320 | | | | | 82 30 | 2 86 | | | 85 16 | 19 | 1st HALF PAID | MAY 29 1964 | 16744 | | 42 58 | | 42 58 | | | | | | 20229 |
| 20 | | | | 39 | | | | 11 00 | 34 | | | 11 34 | 20 | PAID IN FULL | MAY 29 1964 | 16711 | | 11 34 | | | | | | | | 20109 |
| | | H 89 | | H 2025 3024 | 1142 | 4957 | | | | | | | | | | | | | | | | | | | | |
| | | 1634 | | 1207 7 2353 | 1167 | 4128 | 2544 | | | | | 872 44 | | | | | | 442 43 | | 429 3 | | | | 11044 | | 25126 Abated |
| | | 1755 | | 1422 2 3154 | | 8470 | | | | | | | | | | | | | | | | | | | | |

# Assessment Roll and Tax List of Real Property in the Lower of Powers, Cass County, Minnesota, for Taxes for the Year 1963.



Form 5C—MILLER-DAVIS CO., MINNEAPOLIS

* Indicate Type of Property: R-Residential, C-Commercial, I-Industrial, U-Utility, F-Farm, L-Lakeshore, T-Timber, M-Mineral

| | In Whose Name Assessed | Description of Property: Subdivision | Sec. or Lot | Town or Block | Rng. | Number of Acres of Land (Acres 100ths) | No. School District | Indicate Homestead Yes or No | Agr. Homestead Yes or No | * Indicate Type of Property | True and Full Valuations: Land Exclusive of Structures and Improvements (Dollars) | Buildings and Other Structures (Dollars) | Machinery Permanently Attached to Real Estate (Dollars) | Total True and Full Value (Dollars) | Assessed Valuations: Rural: Homestead Up to $4,000 20% (Dollars) | Rural: Over $4,000 and Non-Homestead 33⅓% (Dollars) | All Other: Timber Land Class 3e 20% (Dollars) | All Other: Homestead Up to $4,000 20% (Dollars) | All Other: Over $4,000 and Non-Homestead 40% (Dollars) | All Other: Machinery Permanently Attached to Real Estate 33⅓% (Dollars) | All Other: Seasonal and Recreational Cabins 33⅓% (Dollars) | Total Assessed Value | Total Assessed Value as Equalized by the Board of Review (Dollars) | Final Equalized Value (Dollars) |
|---|---|---|---|---|---|---|---|---|---|---|---|---|---|---|---|---|---|---|---|---|---|---|---|---|
| 1 | | | 22 | 139 | 30 | | 114 | | | | | | | | | | | | | | | | | |
| 2 | State of Minnesota | | | | | | | | | | | | | | | | | | | | | | | |
| 3 | | Part of GOVT LOT 2 | | | | | | | | | | | | | | | | | | | | | | |
| 4 | | | | | | | | | | | | | | | | | | | | | | | | |
| 5 | William + Effie Lippka | Part of GOVT LOT 8 | | | | 23 | | No | Yes | R | | | | | | | | | | | | | | |
| 6 | | | | | | | | | | | | | | | | | | | | | | | | |
| 7 | | | | | | | | | | | | | | | | | | | | | | | | |
| 8 | Ernest + Jane Frances Snare | Part of GOVT LOT 6 (.00) | | | | | | | | | | | | | | | | | | | | | | |
| 9 | | | | | | | | | | | | | | | | | | | | | | | | |
| 10 | Hartford D. + Virginia M. Mann | W. 570' of E. 790' of GOVT LOT 6 less sold | | | | | | No | No | R | | | | | | | | | | | | | | |
| 11 | | | | | | | | | | | | | | | | | | | | | | | | |
| 12 | | | | | | | | | | | | | | | | | | | | | | | | |
| 13 | Fred Gerhard | S. 350' of W. 430' of W½ of SW¼ | | | | | | No | No | R | | | | | | | | | | | | | | |
| 14 | | | | | | | | | | | | | | | | | | | | | | | | |
| 15 | Ernest + Jane Frances Snare | Wly 70' of GOVT LOT 7 | | | | | | Yes | No | R | | | | | | | | | | | | | | |
| 16 | | | | | | | | | | | | | | | | | | | | | | | | |
| 17 | | | | | | | | | | | | | | | | | | | | | | | | |
| 18 | | | | | | | | | | | | | | | | | | | | | | | | |
| 19 | | | | | | | | | | | | | | | | | | | | | | | | |
| 20 | | | | | | | | | | | | | | | | | | | | | | | | |
| | | | | | | 23 | | | | | | | | | | | | | | | | | | |

Valuations by School Districts as Equalized by Department of Taxation

| | Sold for Taxes | District No. 114 Rate 15 Mills (Dollars) | District No. 116 Rate 15 Mills (Dollars) | District No. 118 Rate 15 Mills (Dollars) | District No. 119 Rate 15 Mills (Dollars) | District No. 120 Rate 15 Mills (Dollars) | Tax Including State Homestead Mills ($ cts.) | State Tax on Non-Homestead 9.95 Mills ($ cts.) | Special Taxes ($ cts.) | Special Taxes ($ cts.) | Total Taxes ($ cts.) |
|---|---|---|---|---|---|---|---|---|---|---|---|
| 1 | | | | | | | | | | | |
| 2 | | | | | | | | | | | |
| 3 | | | | | | | | | | | |
| 4 | | | | | | | | | | | |
| 5 | | 468 | | | | | 120 36 | 418 | | | 124 54 |
| 6 | | | | | | | | | | | |
| 7 | | | | | | | | | | | |
| 8 | | | | | | | | | | | |
| 9 | | | | | | | | | | | |
| 10 | | | 262 | | | | 73 94 | 234 | | | 76 28 |
| 11 | | | | | | | | | | | |
| 12 | | | | | | | | | | | |
| 13 | SOLD FOR TAXES | | 49 | | | | 13 82 | 44 | | | 14 26 |
| 14 | | | | | | | | | | | |
| 15 | | | 4 10 | | | | 2 82 | | | | 2 82 |
| 16 | | | | | | | | | | | |
| 17 | | | | | | | | | | | |
| 18 | | | | | | | | | | | |
| 19 | | | | | | | | | | | |
| 20 | | | | | | | | | | | |
| | | 468 | 4 10 / 3115 779 / 3211 789 | 1144 | | | 120 36 / 90 65 / 210 94 | 696 | | | 217 90 |

| | Paid | When Paid (Month Day Year) | Number of Receipt | March Settlement 1964 ($ cts.) | June Settlement 1964 ($ cts.) | Penalty ($ cts.) | November Settlement 1964 ($ cts.) | Penalty ($ cts.) | Collections to First Monday in January 1963 ($ cts.) | Penalty ($ cts.) | Delinquent on First Monday in January 1963 ($ cts.) | Total Delinquent Tax and Penalty ($ cts.) | Remarks |
|---|---|---|---|---|---|---|---|---|---|---|---|---|---|
| 1 | | | | | | | | | | | | | |
| 2 | | | | | | | | | | | | | |
| 3 | | | | | | | | | | | | | |
| 4 | | | | | | | | | | | | | |
| 5 | 2nd HALF PAID OCT 30 1964<br>1st HALF PAID MAY 29 1964 | | 20860<br>16744 | | 62 27 | | 62 27 | | | | | 31 293 | 251 71 |
| 6 | | | | | | | | | | | | | |
| 7 | | | | | | | | | | | | | |
| 8 | | | | | | | | | | | | | |
| 9 | | | | | | | | | | | | | |
| 10 | 2nd HALF PAID OCT 31 1964<br>1st HALF PAID AUG 11 1964 | | 21136<br>17203 | | | | 38 14<br>38 14 | 1 90 | | | | 38 136 | 33 919 |
| 11 | | | | | | | | | | | | | |
| 12 | | | | | | | | | | | | | |
| 13 | | | | | | | | | | | 14 26 | 20 152 | |
| 14 | | | | | | | | | | | | | |
| 15 | 2nd HALF PAID SEP 14 1964<br>1st HALF PAID MAY 29 1964 | | 19948<br>16738 | | 1 41 | | 1 41 | | | | | 2 384 | 2 167 |
| 16 | | | | | | | | | | | | | |
| 17 | | | | | | | | | | | | | |
| 18 | | | | | | | | | | | | | |
| 19 | | | | | | | | | | | | | |
| 20 | | | | | | | | | | | | | |
| | | | | | 63 68 | | 139 96 | | | | 14 26 | | |

# Assessment Roll and Tax List of Real Property in the Town of Powers

Form 5C · MILLER-DAVIS CO., MINNEAPOLIS

* Indicate Type of Property: R-Residential, C-Commercial, I-Industrial, U-Utility, F-Farm, L-Lakeshore, T-Timber, M-Mineral

| | IN WHOSE NAME ASSESSED | DESCRIPTION OF PROPERTY: SUBDIVISION | Sec. or Lot | Town or Block | Rng. | Number of Acres of Land: Acres | 100ths | No. School District | Indicate Homestead Yes or No | Agr. or Seas. Recr. Yes or No | Indicate Type of Property* | TRUE AND FULL VALUATIONS: LAND Exclusive of Structures and Improvements | BUILDINGS and Other Structures | MACHINERY Permanently Attached to Real Estate | TOTAL True and Full Value | ASSESSED VALUATIONS: RURAL: Homestead Up to $4,000 20% | RURAL: Over $4,000 and Non-Homestead 33⅓% | ALL OTHER: Timber Land Class 3a 20% | ALL OTHER: Homestead Up to $4,000 25% | ALL OTHER: Over $4,000 and Non-Homestead 40% | ALL OTHER: MACHINERY Permanently Attached to Real Estate 33⅓% | ALL OTHER: Seasonal and Recreational Cabins 33⅓% | TOTAL ASSESSED VALUE | Total Assessed Value as Equalized by the Board of Review | FINAL EQUALIZED VALUE |
|---|---|---|---|---|---|---|---|---|---|---|---|---|---|---|---|---|---|---|---|---|---|---|---|---|---|
| | | | | | | | | | | | | Dollars | Dollars | Dollars | Dollars | Dollars | Dollars | Dollars | Dollars | Dollars | Dollars | Dollars | Dollars | Dollars | Dollars |
| 1 | H. A. + Emma J. Fredenburg | NE¼ of SW¼ N of H.Y. 87 + E 220' of GOV'T LOT 5 lying N of H.Y. 87 | 23 | 139 | 30 | 6 | 114 | 113 | Yes | No | R | | | | | | | | | | | | | | |
| 2 | E. R. Lippke | GOV'T LOT 4 less W. 300' - leave E. 413½' (excl. 7½' for R.R. & Shore Rd.) lying S. of H.Y. 87 | | | | 10 | 04 | | Yes | No | R | | | | | | | | | | | | | | |
| 3 | Arnold B. + Sophie A. Anderson | GOV'T LOT 5 | | | | 22 | 70 | | Yes | No | R | | | | | | | | | | | | | | |
| 4 | A. Leslie Smith | E 220' of W 493.3' except S. 564' of GOV'T LOT 4 | | | | 1 | | | No | Yes | R | | | | | | | | | | | | | | |
| 5 | Thomas Albert + Isabelle B. Bostock | GOV'T LOT 2 | | | | 22 | 35 | | No Yes | No | C | | | | | | | | | | | | | | |
| 6 | A. Leslie + Imogene S. Smith | GOV'T LOT 1 | | | | 1 | 30 | | No | No | R | | | | | | | | | | | | | | |
| 7 | Doris M. Gustafson | W. 564' of S. 495' of GOV'T LOT 3 | | | | 1 | | | No | No | L | | | | | | | | | | | | | | |
| 8 | H. A. + Emma J. Fredenburg | GOV'T LOT 3 less approx. 4 acres | | | | 34 | 45 | | No | No | L | | | | | | | | | | | | | | |
| 9 | A. Leslie + Imogene S. Smith | GOV'T LOT 8 (E. of Rainy Lake N. of Backus & Pentoville Rd.) | | | | 1 | | | No | No | L | | | | | | | | | | | | | | |
| 10 | Elmer + Alma Christensen | | | | | | | | | | | | | | | | | | | | | | | | |
| 11 | Isaac M. Walker | NE¼ of SW¼ less 5 acres | | | | 34 | 50 | | No | Yes | F | | | | | | | | | | | | | | |
| 12 | " " | GOV'T LOT 8 less 4 acres + less 1 acre | | | | 24 | 66 | | No | Yes | F | | | | | | | | | | | | | | |
| 13 | Henry C. + Bernice E. Montmann | GOV'T LOT 9 | | | | 60 | | | No | No | L | | | | | | | | | | | | | | |
| 14 | I. M. Walker | GOV'T LOT 7 | | | | 46 | 30 | | No | Yes | F | | | | | | | | | | | | | | |
| 15 | Lucilla Powers | All that Part of GOV'T LOT 8 lying S. of E. line Section 23 & E. line Lot 8 lying S. of H.Y. 87 less 1 acre | | | | 3 | | | No | No | L | | | | | | | | | | | | | | |
| 16 | A. D. + Mabel Wilson | NE¼ of SE¼ 55 rd. off so. side | | | | 37 | | | No | Yes | T | | | | | | | | | | | | | | |
| 17 | Fred K. + Violet M. Schultz | NW¼ of SE¼ S. of H.Y. 87 less sold | | | | 40 | | | Yes | Yes | R | | 160 | added by T.B. | | | | | | | | | | | |
| 18 | " " | GOV'T LOT 2 less sold | | | | 24 | 60 | | No | Yes | T | | | | | | | | | | | | | | |
| 19 | A. D. + Mabel Wilson | SE¼ of SE¼ less sold | | | | 37 | 79 | | No | Yes | T | | | | | | | | | | | | | | |
| 20 | Lyle D. + Carol V. Thomas | 247' N. & S. x 330' E. & W. on S. W. Cor. of SE¼ of SE¼ | | | | 2 | 21 | | No | Yes | T | | | | | | | | | | | | | | |
| | (Cont. next Page) | | | | | 346 | 60 | | | | | | | | | | | | | | | | | | |

# Cass County, Minnesota, for Taxes for the Year 1963.



| | SOLD FOR TAXES | VALUATIONS BY SCHOOL DISTRICTS AS EQUALIZED BY DEPARTMENT OF TAXATION: District No. 114 Rate 41 Mills | District No. 114 Rate 41 Mills | District No. 114 Rate 41 Mills | District No. 114 Rate 41 Mills | District No. Rate Mills | District No. Rate Mills | Tax Including State Homestead Mills | State Tax on Non-Homestead 8.95 Mills | SPECIAL TAXES | SPECIAL TAXES | TOTAL TAXES | PAID | WHEN PAID | Number of Receipt | March Settlement 1964 | June Settlement 1964 | Penalty | November Settlement 1964 | Penalty | Collections to First Monday in January 1965 | Penalty | Delinquent on First Monday in January 1965 | Total Delinquent Tax and Penalty | REMARKS |
|---|---|---|---|---|---|---|---|---|---|---|---|---|---|---|---|---|---|---|---|---|---|---|---|---|---|
| | | Dollars | Dollars | Dollars | Dollars | Dollars | Dollars | $ cts. | $ cts. | $ cts. | $ cts. | $ cts. | | Month Day Year | | $ cts. | $ cts. | $ cts. | $ cts. | $ cts. | $ cts. | $ cts. | $ cts. | $ cts. | |
| 1 | | 478 | | | | | | 122.94 | 4.26 | | | 127.20 | 1 | | | | | | | | | | 127.20 | 127.20 | 23238 |
| 2 | | | | | | | | | | | | | 2 | | | | | | | | | | | | |
| 3 | | | | H 259 | | | | 73.08 | | | | 73.08 | 3 | 2nd HALF PAID OCT 1 3 1964 | 13513 | | | | | | | | | | |
| | | | | | | | | | | | | | | 1st HALF PAID MAY 2 9 1964 | 16744 | | 36.54 | | 36.54 | | | | | | |
| 4 | | H 156 | | | | | | 40.12 | | | | 40.12 | | Balance Paid OCT 1 2 1961 | 11647 | | | | | | | | | | |
| | | | | | | | | | | | | | 4 | Part Paid MAR 1 9 1964 | 15385 | | 20.00 | | 20.12 | | | | | | |
| 5 | | 157 | | | | | | 40.38 | 1.40 | | | 41.78 | | 2nd HALF PAID OCT 3 1 1964 | 13367 | | | | | | | | | | |
| | | | | | | | | | | | | | 5 | 1st HALF PAID MAY 2 9 1964 | 16722 | | 20.89 | | 20.89 | | | | | | |
| 6 | | | | H 194 | | | | | | | | | | 2nd HALF PAID OCT 3 1 1964 | 13368 | | | | | | | | | | |
| | | | | 420 | | | | 173.26 | 3.74 | | | 177.00 | 6 | 1st HALF PAID MAY 2 9 1964 | 16721 | | 88.50 | | 88.50 | | | | | | |
| 7 | | | | 454 | | | | 128.12 | 4.04 | | | 132.16 | | 2nd HALF PAID OCT 3 0 1964 | 20172 | | | | 66.08 | | | | | | |
| | | | | | | | | | | | | | 7 | 1st HALF PAID MAY 2 9 1964 | 16723 | | 66.08 | | | | | | | | |
| 8 | | | | 24 | | | | 6.78 | .22 | | | 7.00 | 8 | | | | | | | | | | | | |
| 9 | | | | 295 | | | | 83.24 | 2.64 | | | 85.88 | | 2nd HALF PAID OCT 3 1 1964 | 21167 | | | | | | | 7.00 | 7.00 | 22235 |
| | | | | | | | | | | | | | 9 | 1st HALF PAID MAY 2 9 1964 | 16721 | | 42.94 | | 42.94 | | | | | | 20167 25178 |
| 10 | HOLD FOR TAXES | | | 115 | | | | 32.46 | 1.02 | | | 33.48 | | 2nd HALF PAID OCT 3 0 1964 | 20119 | | | | | | | | | | |
| | | | | | | | | | | | | | 10 | 1st HALF PAID MAY 2 9 1964 | 16681 | | 16.74 | | 16.74 | | | | | | 21173 25168 |
| 11 | | 140 | | | | | | 36.00 | 1.24 | | | 37.24 | 11 | PAID IN FULL APR 2 1964 | 7342 | | 37.24 | | | | | | | | 21265 |
| 12 | | 147 | | | | | | 37.80 | 1.32 | | | 39.12 | 12 | PAID IN FULL APR 2 1964 | | | 39.12 | | | | | | | | " |
| 13 | | | | H 20 | | | | 5.64 | | | | 5.64 | 13 | PAID IN FULL MAY 8 1964 | 9373 | | 5.64 | | | | | | | | 21794 |
| 14 | | 142 | | | | | | 36.52 | 1.26 | | | 37.78 | 14 | PAID IN FULL APR 2 1964 | 7342 | | 37.78 | | | | | | | | 21265 |
| 15 | HOLD FOR TAXES | | | 39 | | | | 11.00 | .34 | | | 11.34 | 15 | PAID IN FULL MAY 2 9 1964 | 16784 | | 11.34 | | | | | | | | 20207 |
| 16 | | 19 | | | | | | 4.88 | .16 | | | 5.04 | 16 | PAID IN FULL APR 6 1964 | 6637 | | 5.04 | | | | | | | | |
| 17 | | H 378 | | | | | | 97.22 | | | | 97.22 | 17 | PAID IN FULL MAY 6 1964 | 9158 | | 97.22 | | | | | | | | 20218 |
| 18 | | H 42 | | | | | | 10.80 | | | | 10.80 | 18 | PAID IN FULL MAY 6 1964 | | | 10.80 | | | | | | | | 21261 |
| 19 | | 55 | | | | | | 14.14 | .50 | | | 14.64 | 19 | PAID IN FULL APR 6 1964 | 6637 | | 14.64 | | | | | | | | |
| 20 | | 26 | | | | | | 6.68 | .24 | | | 6.92 | 20 | PAID IN FULL MAY 8 1964 | 9399 | | 6.92 | | | | | | | | 20217 |
| | | H 378 | | H 478 | 1049 | 114R | | 447.28 | | | | | | | | | | | | | | | | | |
| | | 1164 | | 1347 | 2511 | R | | 5358 | 22.38 | | | 983.44 | | | | | | | | | | | | | 21262 |
| | | 1740 | | 182 | 3560 | | | 761.06 | | | | | | | | | 557.43 | | 341.81 | | | 134.20 | | | |

WILLIER'S FOLDER · WOODLAND · DES MOINES · PEACH · MINNEAPOLIS · BY Gert · EL DORADO · MILLINGER · MAPLE · WALLACE · LAKEWOOD · MAPLE LAKE

# Assessment Roll and Tax List of Real Property, Cass County, Minnesota, for Taxes for the Year 1963.

Form SC-MILLER-DAVIS CO., MINNEAPOLIS

In Powers Twp
Checked 10/25/62

Of Powers
Residential, C-Commercial, I-Industrial, U-Utility, G-Gravel, T-Timber, M-Mineral

| IN WHOSE NAME ASSESSED | | DESCRIPTION OF PROPERTY: SUBDIVISION | Sec. or Lot | Town or Block | Rng. | Number of Acres of Land: Acres | 100ths | No. School District | Increase Made by Assessor | Decrease Made by Assessor | ASSESSED VALUATIONS: TOTAL True and Just Value | RURAL: Homestead Up to $4,000 20% | RURAL: Over $4,000 and Non-Homestead 33⅓% | ALL OTHER: Homestead Up to $4,000 20% | ALL OTHER: Over $4,000 and Non-Homestead 40% | MACHINERY: Personal and Attached to Real Estate 33⅓% | MACHINERY: Seasonal and Non-Attached Clothing 33⅓% | TOTAL ASSESSED VALUE | Total Assessed Value as Equalized by the Board of Review | FINAL EQUALIZED VALUE |
|---|---|---|---|---|---|---|---|---|---|---|---|---|---|---|---|---|---|---|---|---|
| | | | | | | Acres | | | | | Dollars | Dollars | Dollars | Dollars | Dollars | Dollars | Dollars | Dollars | Dollars | Dollars |
| Clyde H. & Annie I. Quinn | 1 | E 131.3' of W 231.3' except G.L.R.R. of GOVT LOT 4 | 23 | 139.30 | | 1.23 | .114 | 91 | | | | | | | | | | | | |
| L. H. & Melva E. Weightshoe | 2 | E 100' of W 331.3' except G.L.R.R. of GOVT LOT 4 | | | | .26 | | 91 | | | | | | | | | | | | |
| Orrie U. & Reba K. Rollins | 3 | E 100' of W 431.3' except G.L.R.R. of GOVT LOT 4 | | | | .50 | | 91 | | | | | | | | | | | | |
| Lyle Thomas | 4 | 1 ac. of GOVT LOT 6 | | | | 1 | | 7 | | | | | | | | | | | | |
| Elmer & Alma Christensen | 5 | 1/16 ac. of GOVT LOT 8 | | | | | | 7 | | | | | | | | | | | | |
| S. Leslie & Imogene L. Smith (Leslie & Imogene L. Smith) | 6 | W 300' of GOVT LOT 4 | | | | .753 | | 7 | | | | | | | | | | | | |
| Carl H. & Laura L. Franter | 7 | E 100' of W 331.3' except G.L.R.R. of GOVT LOT 4 | | | | .75 | | 7 | | | | | | | | | | | | |
| | 8 | | | | | | | 7 | | | | | | | | | | | | |
| | 9 | | | | | | | 7 | | | | | | | | | | | | |
| Otto A. Sell | 10 | 200' x 140' Long Strip of GOVT LOT 6 | | | | .140 | | 7 | | | | | | | | | | | | |
| Hans E. & Holly B. Anderson | 11 | 1 ac. of GOVT LOT 6 SENW SE | | | | .162 | | 7 | | | | | | | | | | | | |
| William H. & Martha Schroeder | 12 | 1 ac. of GOVT LOT 3 (Part of) | | | | 1 | | 7 | | | | | | | | | | | | |
| Peter & Anna Kuchna | 13 | 1 ac. of GOVT LOT 3 | | | | 1 | | 7 | | | | | | | | | | | | |
| Leonard J. & Frances W. Melbye | 14 | 1 ac. of GOVT LOT 3 (Part of) | | | | 1 | | 7 | | | | | | | | | | | | |
| S. Leslie Smith | 15 | Also Part of SE Cor. Lying N. & W. of RR "97" | | | | | | 7 | | | | | | | | | | | | |
| Marie E. Schmidt | 16 | Lying S. & SE of NENW SE Of 874 ft. of the Rd. | | | | | | 70 | 70 | 2 | | | | | | | | | | |
| S. O. & Mabel Wilson | 17 | Part of GOVT LOT 6 NWNWSE | | | | | | 70 | 70 | 2 | | | | | | | | | | |
| " " | 18 | .56 ac. ~~Part of~~ GOVT LOT 6 | | | | .56 | | 70 | 70 | 2 | | | | | | | | | | |
| Otto A. Sell | 19 | Part of GOVT LOT 6 | | | | | | 70 | 70 | 2 | | | | | | | | | | |
| | 20 | | | | | | | | | | | | | | | | | | | |
| | | | | | | 18.14 | | | | | | | | | | | | | | |

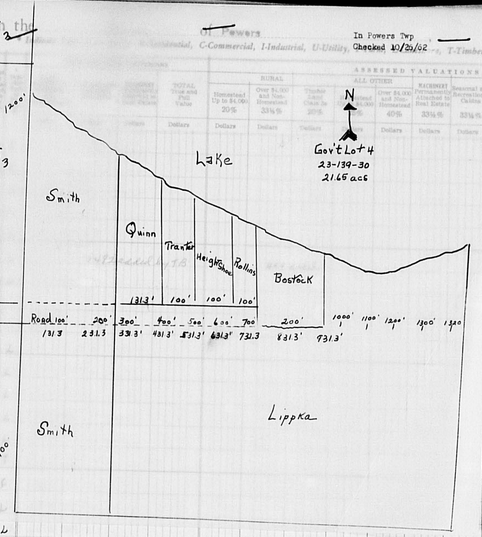


| TOTAL ASSESSED VALUE | Total Assessed Value as Equalized by the Board of Review | FINAL EQUALIZED VALUE |
|---|---|---|
| Dollars | Dollars | Dollars |
| | 704 | |



# Cass County, Minnesota, for Taxes for the Year 1963.

| | SOLD FOR TAXES | VALUATIONS BY SCHOOL DISTRICTS AS EQUALIZED BY DEPARTMENT OF TAXATION: District No. 117 Dollars | District No. Rate 7 Mills | District No. Dollars | District No. Rate 7 Mills | District No. Dollars | District No. Rate Mills | District No. Dollars | Tax Including State Homestead Mills $ cts. | State Tax on Non-Homestead 5.9 Mills $ cts. | SPECIAL TAXES $ cts. | SPECIAL TAXES $ cts. | TOTAL TAXES $ cts. |
|---|---|---|---|---|---|---|---|---|---|---|---|---|---|
| 1 | | | | H 191 | | | | | 53.90 | | | | 53.90 |
| 2 | | | | H 99 | | | | | 27.94 | | | | 27.94 |
| 3 | | | | H 140 | | | | | 34.50 | | | | 34.50 |
| 4 | | 135 | | | | | | | 34.72 | 1.20 | | | 35.92 |
| 5 | SOLD FOR TAXES | | | 35 | | | | | 7.06 | 2.22 | | | 7.28 |
| 6 | | Allot # 9440 | | 437 704 | | | | | 123.96 (Total) 196.66 | 12.98 (Total) 7.28 | | | 204.94 |
| 7 | | 241 | | | | | | | 61.98 | 5.14 | | | 64.12 |
| 8 | | | | | | | | | | | | | |
| 9 | | | | | | | | | | | | | |
| 10 | | 279 | | | | | | | 71.76 | 2.48 | | | 74.24 |
| 11 | SOLD FOR TAXES | 138 | | | | | | | 35.50 | 1.24 | | | 36.74 |
| 12 | | 151 | | | | | | | 38.84 | 1.34 | | | 40.18 |
| 13 | | 168 | | | | | | | 43.20 | 1.50 | | | 44.70 |
| 14 | | 218 | | | | | | | 56.06 | 1.94 | | | 58.00 |
| 15 | | 6 | | | | | | | 1.54 | .06 | | | 1.60 |
| 16 | | 82 | | | | | | | 21.08 | .74 | | | 21.82 |
| 17 | | | | 41 | | | | | 11.56 | .36 | | | 11.92 |
| 18 | | | | 41 | | | | | 11.56 | .36 | | | 11.92 |
| 19 | | | | 30 | | | | | 8.46 | .26 | | | 8.72 |
| 20 | | | | | | | | | | | | | |
| | | 1418 | | H 1207 480 / 8412 2259 / 1271 2259 | | 114 / 74 | | | 364.68 / 358.64 / 723.32 | 20.12 | | | 743.44 |

| | PAID | WHEN PAID (Month Day Year) | Number of Receipt | March Settlement 1964 $ cts. | June Settlement 1964 $ cts. | Penalty $ cts. | November Settlement 1964 $ cts. | Penalty $ cts. | Collections to First Monday in January 1965 $ cts. | Penalty $ cts. | Delinquent on First Monday in January 1965 $ cts. | Total Delinquent Tax and Penalty $ cts. | REMARKS |
|---|---|---|---|---|---|---|---|---|---|---|---|---|---|
| 1 | 2nd HALF PAID | OCT 6 1964 | 18177 | | | | | | | | | | |
| | 1st HALF PAID | MAR 16 1964 | 9380 | | 26.97 | | 26.97 | | | | | | 2.123 25175 |
| | 2nd HALF PAID | OCT 1 1964 | 18346 | | | | | | | | | | 10th installment |
| 2 | 1st HALF PAID | MAY 29 1964 | 6757 | | 13.97 | | 13.97 | | | | | | 22165 25176 |
| 3 | PAID IN FULL | MAY 29 1964 | 6753 | | 87.50 | | | | | | | | 21166 |
| 4 | PAID IN FULL | MAY 8 1964 | 9398 | | 35.92 | | | | | | | | 2.2234 |
| 5 | 1st HALF PAID | MAY 29 1964 | 6758 | | 3.64 | | | | | | 3.64 | | 2.4162 25174 |
| | Balance Paid | OCT 1 1964 | 18346 | | | | | | | | | | 71.90 abated |
| 6 | Post Paid | MAY 29 1964 | 6761 | | 103.47 | | 28.67 | | | | | | 20107 25178 |
| 7 | PAID IN FULL | MAY 6 1964 | 7163 | | 64.12 | | | | | | | | 21269 |
| 8 | | | | | | | | | | | | | |
| 9 | | | | | | | | | | | | | |
| 10 | 2nd HALF PAID | OCT 29 1964 | 18937 | | | | | | | | | | |
| | 1st HALF PAID | APR 29 1964 | 8595 | | 37.12 | | 37.12 | | | | | | 21382 25173 |
| 11 | | | | | | | | | | | 32.44 | | 21263 |
| 12 | | | | | | | | | | | 40.18 | 2.44.20 | 21268 |
| 13 | PAID IN FULL | APR 29 1964 | 7434 | | 44.70 | | | | | | | | 20119 |
| 14 | PAID IN FULL | AUG 17 1964 | 8396 | | | | 58.00 | | | | | | 21264 |
| 15 | PAID IN FULL | MAY 29 1964 | 6730 | | 1.60 | | | | | | | | 20107 |
| 16 | PAID IN FULL | APR 20 1964 | 7134 | | 21.82 | | | | | | | | 21267 |
| 17 | PAID IN FULL | APR 6 1964 | 6637 | | 23.94 | | | | | | | | 20218 |
| 18 | PAID IN FULL | APR 8 1964 | | | | | | | | | | | " |
| 19 | 2nd HALF PAID | OCT 29 1964 | 18939 | | | | | | | | | | " |
| | 1st HALF PAID | APR 29 1964 | 8595 | | 4.36 | | 4.36 | | | | | | 21382 25173 |
| 20 | | | | | | | | | | | | | |
| | | | | | 420.96 | | 164.72 | | | | 80.56 | | 10th installment collected<br>71.90 abated |

Real Estate

LETTER'S POLICY
WOODLAND
RES. MOTORS
REACH
TAXPAYERS
STATE
AT Back
TO SEND
MILAGE
RELEASED TO LANDOWNER
PART OF

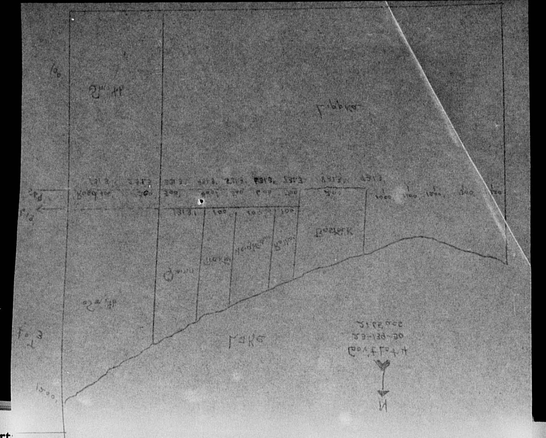



# Assessment Roll and Tax List of Real Property — Cass County, Minnesota, for Taxes for the Year 1963.

Form 3C MILLER-DAVIS CO., MINNEAPOLIS

Principal Type of Property: R-Residential, C-Commercial, I-Industrial, U-Utility, F-Farm, L-Lakeshore, T-Timber, M-Mineral

| | IN WHOSE NAME ASSESSED | | DESCRIPTION OF PROPERTY: SUBDIVISION | Sec. or Lot | Town or Block | Rng. | Number of Acres of Land: Acres | Number of Acres of Land: 100ths | No. School Districts | Indicate Homestead Yes or No | Agr. Homestead Yes or No | Indicate Type of Property | TRUE AND FULL VALUATIONS: LAND Exclusive of Structures and Improvements | BUILDINGS and Other Structures | MACHINERY Permanently Attached to Real Estate | TOTAL True and Full Value | ASSESSED VALUATIONS: RURAL: Homestead Up to $4,000 20% | RURAL: Over $4,000 and Non-Homestead 33⅓% | ALL OTHER: Timber Land Class 3a 20% | ALL OTHER: Homestead Up to $4,000 25% | ALL OTHER: Over $4,000 Homestead 40% | ALL OTHER: Machinery Permanently Attached to Real Estate 33⅓% | ALL OTHER: Seasonal and Recreational Cabins 33⅓% | TOTAL ASSESSED VALUE | Total Assessed Value as Equalized by the Board of Review | FINAL EQUALIZED VALUE |
|---|---|---|---|---|---|---|---|---|---|---|---|---|---|---|---|---|---|---|---|---|---|---|---|---|---|---|
| | | | | | | | | | | | | | Dollars | Dollars | Dollars | Dollars | Dollars | Dollars | Dollars | Dollars | Dollars | Dollars | Dollars | Dollars | Dollars | Dollars |
| | Clyde H. + Annie F. Quinn | 1 | E 151.3' of (a) 480.3' except S 218' of GOVT LOT 4 | 23 | 139 | 30 | 1 | 20 | 114 | yes | no | R | | | | | | | | | | | | | | |
| | L. D. + Melva E. Heightshoe | 2 | E 100' of (a) 330.3' except S 218' of GOVT LOT 4 | | | | | 66 | | yes | no | R | | | | | | | | | | | | | | |
| | Orice U. + Roba V. Rollins | 3 | E 100' of (a) 230.3' except S 218' of GOVT LOT 4 | | | | | 50 | | yes | no | L | | | | | | | | | | | | | | |
| | Lyle Thomas | 4 | 1 ac. of GOVT LOT 6 | | | | 1 | | | no | yes | L | | | | | | | | | | | | | | |
| | Elmer + Alonas Christensen | 5 | 1/16 of GOVT LOT 8 | | | | | | | no | no | L | | | | | | | | | | | | | | |
| | A. Leslie + Imogene L. Smith (Ely of 5) | 6 | W. 300' of GOVT LOT 4 | | | | | 750 | | no | no | L | | 148 added by TB | | | 444 added | | | | | | 704 | | | |
| | Carl H. + Laura A. Hunter | 7 | E. 100' of (a) 330.3' except S 218' of GOVT LOT 4 | | | | | 75 | | no | yes | L | | | | | | | | | | | | | | |
| | | 8 | | | | | | | | | | | | | | | | | | | | | | | | |
| | | 9 | | | | | | | | | | | | | | | | | | | | | | | | |
| | Otto A. Sell | 10 | 200' x 420' on S. Shore of GOVT LOT 6 | | | | | 1.70 | | no | yes | L | | | | | | | | | | | | | | |
| | Hans E. + Kelly B. Anderson | 11 | 1 ac. of GOVT LOT 6 S½ of S½ of S½ | | | | | 1.62 | | no | yes | L | | | | | | | | | | | | | | |
| | William H. + Martha Schroeder | 12 | 1 ac. of GOVT LOT 3 (Tract 4) | | | | 1 | | | no | yes | L | | | | | | | | | | | | | | |
| | Peter + Anna Rukina | 13 | 1 ac. of GOVT LOT 3 | | | | 1 | | | no | yes | L | | | | | | | | | | | | | | |
| | Leonard + Frances W. Melby | 14 | 1 ac. of GOVT LOT 3 (Tract 2) | | | | 1 | | | no | yes | L | | | | | | | | | | | | | | |
| | A. Leslie Smith | 15 | (Also that part of S½ of S½ lying N. + W. of Hy 371) | | | | | | | no | yes | T | | | | | | | | | | | | | | |
| | Marie E. Schmidt | 16 | NE¼ of SE¼ lying S + E of R/W of T.H. 371 + Ry Rd | | | | | | | no | yes | F | | | | | | | | | | | | | | |
| | A. D. + Mabel Wilson | 17 | Part of GOVT LOT 6 NW¼ of SE¼ | | | | | | | no | no | L | | | | | | | | | | | | | | |
| | " " " " | 18 | .56 ac. of GOVT LOT 6 | | | | | .56 | | no | no | L | | | | | | | | | | | | | | |
| | Otto A. Sell | 19 | Part of GOVT LOT 6 | | | | | | | no | no | L | | | | | | | | | | | | | | |
| | | 20 | | | | | | | | | | | | | | | | | | | | | | | | |
| | | | | | | | | 18.14 | | | | | | | | | | | | | | | | | | |

VALUATIONS BY SCHOOL DISTRICTS AS EQUALIZED BY DEPARTMENT OF TAXATION

| SOLD FOR TAXES | District No. 114 Rate 54 Mills | District No. 114 Rate 54 Mills | District No. 114 Rate 54 Mills | District No. 114 Rate 54 Mills | District No. ___ Rate ___ Mills | District No. ___ Rate ___ Mills | Tax Including State Homestead ___ Mills | State Tax on Non-Homestead 59 Mills | SPECIAL TAXES | SPECIAL TAXES | TOTAL TAXES | | PAID | WHEN PAID (Month Day Year) | Number of Receipt | March Settlement 1964 | June Settlement 1964 | Penalty | November Settlement 1964 | Penalty | Collections to First Monday in January 1965 | Penalty | Delinquent on First Monday in January 1965 | Penalty | Total Delinquent Tax and Penalty | REMARKS |
|---|---|---|---|---|---|---|---|---|---|---|---|---|---|---|---|---|---|---|---|---|---|---|---|---|---|---|
| | Dollars | Dollars | Dollars | Dollars | Dollars | Dollars | $ cts. | $ cts. | $ cts. | $ cts. | $ cts. | | | | | $ cts. | $ cts. | $ cts. | $ cts. | $ cts. | $ cts. | $ cts. | $ cts. | $ cts. | $ cts. | |
| 1 | | | | H 191 | | | 53.90 | | | | 53.90 | 1 | 2nd HALF PAID | OCT 6 1964 | 1257 | | | | | | | | | | | |
| | | | | | | | | | | | | | 1st HALF PAID | MAY 29 1964 | 9350 | | 26.95 | | 26.95 | | | | | | | 21143 25175 |
| | | | | | | | | | | | | | 2nd HALF PAID | OCT 1 1964 | 1246 | | | | | | | | | | | 10th unidentified ad. |
| 2 | | | | H 99 | | | 27.94 | | | | 27.94 | 2 | 1st HALF PAID | MAY 29 1964 | 6757 | | 13.97 | | 13.97 | | | | | | | 21195 25176 |
| 3 | | | | H 140 | | | 39.50 | | | | 39.50 | 3 | PAID IN FULL | MAY 29 1964 | 6783 | | 39.50 | | | | | | | | | 21196 |
| 4 | | 135 | | | | | 34.72 | 1.20 | | | 35.92 | 4 | PAID IN FULL | MAY 8 1964 | 9398 | | 35.92 | | | | | | | | | 20334 |
| 5 | SOLD FOR TAXES | | | 25 | | | 7.06 | .22 | | | 7.28 | 5 | 1st HALF PAID | MAY 29 1964 | 6488 | | 3.64 | | | | | | 3.64 | | | 21162 25174 |
| 6 | | State 11 | 9440 | 704 | | | 128.96 | 12.98 | | | 141.94 | 6 | Balance Paid | OCT 16 1964 | 21364 | | | | | | | | | | | 71.70 abated |
| | | | | | | | 198.66 | 6.28 | | | 204.94 | | Prev Paid | MAY 29 1964 | 6721 | | 102.47 | | 29.67 | | | | | | | 20107 25178 |
| 7 | | 241 | | | | | 61.98 | 2.14 | | | 64.12 | 7 | PAID IN FULL | MAY 6 1964 | 7163 | | 64.12 | | | | | | | | | 21269 |
| 8 | | | | | | | | | | | | 8 | | | | | | | | | | | | | | |
| 9 | | | | | | | | | | | | 9 | | | | | | | | | | | | | | |
| | | | | | | | | | | | | | 2nd HALF PAID | OCT 2 0 1964 | 18937 | | | | | | | | | | | |
| 10 | | 279 | | | | | 71.76 | 2.48 | | | 74.24 | 10 | 1st HALF PAID | APR 29 1964 | 5595 | | 37.12 | | 37.12 | | | | | | | 21182 25173 |
| 11 | SOLD FOR TAXES | 138 | | | | | 35.50 | 1.24 | | | 36.74 | 11 | | | | | | | | | | | 36.74 | | | 21263 |
| 12 | | 151 | | | | | 38.84 | 1.34 | | | 40.18 | 12 | | | | | | | | | | | 40.18 | } 44.20 | | 21268 |
| 13 | | 168 | | | | | 43.20 | 1.50 | | | 44.70 | 13 | PAID IN FULL | APR 29 1964 | 7134 | | 44.70 | | | | | | | | | 20119 |
| 14 | | 218 | | | | | 56.06 | 1.94 | | | 58.00 | 14 | PAID IN FULL | AUG 17 1964 | 12396 | | | | 58.00 | | | | | | | 21264 |
| 15 | | 6 | | | | | 1.54 | .06 | | | 1.60 | 15 | PAID IN FULL | MAY 29 1964 | 6220 | | 1.60 | | | | | | | | | 20107 |
| 16 | | 82 | | | | | 21.08 | .74 | | | 21.82 | 16 | PAID IN FULL | APR 20 1964 | 7134 | | 21.82 | | | | | | | | | 21267 |
| 17 | | | | 41 | | | 11.56 | .36 | | | 11.92 | 17 | PAID IN FULL | APR 6 1964 | } 637 | | 2.84 | | | | | | | | | 20218 |
| 18 | | | | 41 | | | 11.56 | .36 | | | 11.92 | 18 | PAID IN FULL | APR 6 1964 | | | | | | | | | | | | " |
| | | | | | | | | | | | | | 2nd HALF PAID | OCT 2 0 1964 | 18937 | | | | | | | | | | | |
| 19 | | | | 30 | | | 8.46 | .26 | | | 8.72 | 19 | 1st HALF PAID | APR 29 1964 | 5595 | | 4.36 | | 4.36 | | | | | | | 21182 25173 |
| 20 | | | | | | | | | | | | 20 | | | | | | | | | | | | | | |
| | | | | H 1301 | 230 | 114a | 36468 | | | | | | | | | | 420.96 | | 169.72 | | | | 80.56 | | | 10th unidentified ad. |
| | | 1418 | | 8412 | 22559 | 7a | 35864 | 20.12 | | | 743.44 | | | | | | | | | | | | | | | 71.70 abated |
| | | | | 1271 | 2689 | | 72332 | | | | | | | | | | | | | | | | | | | |

# Assessment Roll and Tax List of Real Property in the Town of Powers

Form 5C- HILLSBORO CO., MINNEAPOLIS

* Indicate Type of Property: R-Residential, C-Commercial, I-Industrial, U-Utility, F-Farm, L-Lakeshore, T-Timber, M-Mineral

| | In Whose Name Assessed | Description of Property: Subdivision | Sec. or Lot | Town or Block | Rng. | Number of Acres of Land: Acres | 100ths | No. School District | Indicate Homestead Yes or No | Agri. or Seasonal Recr. Yes or No | * Indicate Type Property | True and Full Valuations: Land Exclusive of Structures and Improvements | Buildings and Other Structures | Machinery Permanently Attached to Real Estate | Total True and Full Value | Assessed Valuations: Rural: Homestead Up to $4,000 20% | Over $4,000 and Non-Homestead 33⅓% | Other: Timber Land Class 3a 20% | Homestead Up to $4,000 25% | Over $4,000 and Non-Homestead 40% | Machinery Permanently Attached to Real Estate 33⅓% | Seasonal and Recreational Cabins 33⅓% | Total Assessed Value | Total Assessed Value Equalized by the Board of Review | Final Equalized Value | Remarks |
|---|---|---|---|---|---|---|---|---|---|---|---|---|---|---|---|---|---|---|---|---|---|---|---|---|---|---|
| | | | | | | | | | | | | Dollars | Dollars | Dollars | Dollars | Dollars | Dollars | Dollars | Dollars | Dollars | Dollars | Dollars | Dollars | Dollars | Dollars | |
| | Norbert Stehr + Orel Stehr | | | | | | | | | | | | | | | | | | | | | | | | | |
| 1 | | NE¼ of NE¼ | 24 | 139 | 33 | 40 | | 114 | yes | yes | F | | | | | | | | | | | | | | | |
| 2 | " " | NW¼ of NE¼ (less that lying N'ly of St. Hy.) | | | | 40 | | | yes | yes | F | | | | | | | | | | | | | | | |
| 3 | " " | SW¼ of NE¼ | | | | 40 | | | yes | yes | F | | | | | | | | | | | | | | | |
| 4 | " " | SE¼ of NE¼ | | | | 40 | | | yes | yes | F | | | | | | | | | | | | | | | |
| 5 | Daniel + Gladys B. Becker | all of the NW¼ of NE¼ lying N'ly of St. Hy. #371 | | | | 150 | | | no | no | L | | 175 | added by TB | | | | | | | | 378 | | | | |
| 6 | Chester C. + Eugenia Fellhauer | GOV'T LOT 1 (has sold) | | | | 32.25 | | | no | no | C | | | | | | | | | | | | | | | |
| 7 | Arthur L. + Rae Ellen Reuck | GOV'T LOT 2 (in plat + has sold) | | | | 46.75 | | | yes | yes | F | | | | | | | | | | | | | | | |
| 8 | | | | | | | | | | | | | | | | | | | | | | | | | | |
| 9 | State of Minnesota (cont. to Glen Waldron) | SE¼ of NW¼ | | | | 40 | | | yes | yes | F | | | | | | | | | | | | | | | |
| 10 | Daniel B. + Gladys B. Becker | Part of GOV'T LOT 1 (20 acres) | | | | 20 | | | no | no | L | | | | | | | | | | | | | | | |
| 11 | Arthur Reuck | NE¼ of SW¼ (has sold) | | | | | | | yes | yes | F | | | | | | | | | | | | | | | |
| 12 | " " | NW¼ of SW¼ | | | | 40 | | | yes | yes | F | | | | | | | | | | | | | | | |
| 13 | Otto L. + Eleanor S. Peckle | SW¼ of SW¼ | | | | 40 | | | yes | yes | F | | | | | | | | | | | | | | | |
| 14 | " " " | SE¼ of SW¼ | | | | 40 | | | yes | yes | F | | | | | | | | | | | | | | | |
| 15 | Harry A. + Caroline H. Tesch | Part of GOV'T LOT 2 | | | | | | | yes | no | L | | | | | | | | | | | | | | | |
| 16 | State of Minnesota | NE¼ of SE¼ | | | | | | | | | | | | | | | | | | | | | | | | |
| 17 | Norbert Stehr + Orel Stehr | NW¼ of SE¼ | | | | 40 | | | yes | yes | F | | | | | | | | | | | | | | | |
| 18 | " " | SW¼ of SE¼ | | | | 40 | | | yes | yes | F | | | | | | | | | | | | | | | |
| 19 | State of Minnesota | SE¼ of SE¼ | | | | | | | | | | | | | | | | | | | | | | | | |
| 20 | Daniel B. + Gladys B. Becker | Part of GOV'T LOT 1 | | | | | | | no | no | L | | | | | | | | | | | | | | | |
| | (Cont. on Next Page) | | | | | 500.50 | | | | | | | | | | | | | | | | | | | | |

Cass County, Minnesota, for Taxes for the Year 1963.



| | Sold for Taxes | Valuations by School Districts as Equalized by Department of Taxation: District No. 114 Rate 1/2 Mills | Dollars | District No. 114 Rate 1/2 Mills | Dollars | District No. 114 Rate 1/2 Mills | Dollars | District No. ___ Rate ___ Mills | Dollars | Tax including State Homestead ___ Mills | State Tax on Non-Homestead 8.97 Mills | Special Taxes | Special Taxes | Total Taxes | | Paid | When Paid (Month Day Year) | Number of Receipt | March Settlement 1964 | June Settlement 1964 | Penalty | November Settlement 1964 | Penalty | Collections to First Monday in January 1965 | Penalty | Delinquent on First Monday in January 1965 | Penalty | Total Delinquent Tax and Penalty | Remarks |
|---|---|---|---|---|---|---|---|---|---|---|---|---|---|---|---|---|---|---|---|---|---|---|---|---|---|---|---|---|---|
| | | | | | | | | | | $ cts. | $ cts. | $ cts. | $ cts. | $ cts. | | | | | $ cts. | $ cts. | $ cts. | $ cts. | $ cts. | $ cts. | $ cts. | $ cts. | $ cts. | $ cts. | |
| 1 | | H 156 | | | | | | | | 40.12 | | | | 40.12 | 1 | PAID IN FULL | APR 30 1964 | 8679 | | 40.12 | | | | | | | | | 21358 |
| 2 | | H 117 | | | | | | | | 30.10 | | | | 30.10 | 2 | PAID IN FULL | APR 30 1964 | | | 30.10 | | | | | | | | | 21358 |
| 3 | | H 57 | | | | | | | | 14.66 | | | | 14.66 | 3 | PAID IN FULL | APR 30 1964 | | | 14.66 | | | | | | | | | |
| 4 | | H 99 | | | | | | | | 25.46 | | | | 25.46 | 4 | PAID IN FULL | APR 30 1964 | | | 25.46 | | | | | | | | | |
| 5 | | | | 378 | | | | | | 110.04 | 338 | | | 110.04 | 5 | PAID IN FULL | MAY 25 1964 | 10342 | | 110.04 | | | | | | | | | 21390 |
| 6 | | | | 533 | | | | | | 155.16 | 476 | | | 155.16 | 6 | PAID IN FULL | MAY 15 1964 | 11118 | | 165.96 | | | | | | | | | 21390 |
| 7 | | H 42 | | | | | | | | 10.80 | | | | 10.80 | 7 | PAID IN FULL | MAY 15 1964 | | | | | | | | | | | | |
| 8 | | | | | | | | | | | | | | | 8 | | | | | | | | | | | | | | |
| 9 | Sold to Gov't for taxes | H 113 | | | | | | | | 29.06 | | | | 29.06 | 9 | | | | | | | | | | | 29.06 | | | 21155 |
| 10 | | | | 44 | | | | | | 12.82 | 40 | | | 12.82 | 10 | PAID IN FULL | MAY 25 1964 | 10342 | | 12.82 | | | | | | | | | 21390 |
| 11 | | H 334 | | | | | | | | 85.96 | | | | 85.96 | 11 | PAID IN FULL | MAY 29 1964 | 11630 | | 93.62 | | | | | | | | | 21371 |
| 12 | | H 30 | | | | | | | | 7.72 | | | | 7.72 | 12 | PAID IN FULL | MAY 29 1964 | | | | | | | | | | | | |
| 13 | | H 257 | | | | | | | | 66.10 | | | | 66.10 | 13 | PAID IN FULL | APR 20 1964 | 7138 | | 66.10 | | | | | | | | | 21254 |
| 14 | | H 51 | | | | | | | | 13.12 | | | | 13.12 | 14 | PAID IN FULL | APR 20 1964 | | | 13.12 | | | | | | | | | |
| 15 | | | H 15 | | | | | | | 4.24 | | | | 4.24 | 15 | PAID IN FULL | MAY 29 1964 | 11634 | | 4.24 | | | | | | | | | 21500 |
| 16 | | | | | | | | | | | | | | | 16 | | | | | | | | | | | | | | |
| 17 | | H 70 | | | | | | | | 18.00 | | | | 18.00 | 17 | PAID IN FULL | APR 30 1964 | 8679 | | 24.94 | | | | | | | | | 21358 |
| 18 | | H 27 | | | | | | | | 6.94 | | | | 6.94 | 18 | PAID IN FULL | APR 30 1964 | | | | | | | | | | | | |
| 19 | | | | | | | | | | | | | | | 19 | | | | | | | | | | | | | | |
| 20 | | | | 36 | | | | | | 10.16 | 32 | | | 10.48 | 20 | PAID IN FULL | MAY 25 1964 | 10342 | | 10.48 | | | | | | | | | 21390 |
| | | H 1353 | | H 1353 | 1142 | 347.98 | | | | 347.98 | | | | | | | | | | 611.66 | | | | | | 20.00 | | | |
| | | | | 991 + 991 | 142 | 283.88 | | | | 283.88 | 886 | | | 6407.2 | | | | | | | | | | | | | | | |
| | | | | 1006 | 2284 | 631.86 | | | | | | | | | | | | | | | | | | | | | | | |

Real Estate

VILLAGE'S NOTE | WOODLAND | BEST MOTORS | SEACH | BUSINESS | BY | ED SUDO | MILWAUKEE | BERGH | DALLAS'S LAKESHORE ON | PAGE'S BAY

# Assessment Roll and Tax List of Real Property in the Town of Powers

Form 5C—MILLER-DAVIS CO., MINNEAPOLIS

* Indicate Type of Property: R-Residential, C-Commercial, I-Industrial, U-Utility, F-Farm, L-Lakeshore, T-Timber, M-Mineral

## Cass County, Minnesota, for Taxes for the Year 1963.



| | IN WHOSE NAME ASSESSED | DESCRIPTION OF PROPERTY: SUBDIVISION | Sec. or Lot | Town or Block | Rng. | Number of Acres of Land: Acres | 100ths | No. School District | Indicate Homestead Yes or No | Agri. or Seas. Rerv. Yes or No | * Indicate Type of Property | TRUE AND FULL VALUATIONS: LAND Exclusive of Structures and Improvements | BUILDINGS and Other Structures | MACHINERY Permanently Attached to Real Estate | TOTAL True and Full Value | ASSESSED VALUATIONS: RURAL: Homestead Up to $4,000 20% | RURAL: Over $4,000 and Non-Homestead 33⅓% | ALL OTHER: Timber Land Class 3a 20% | ALL OTHER: Homestead Up to $4,000 25% | ALL OTHER: Over $4,000 and Non-Homestead 40% | ALL OTHER: MACHINERY Permanently Attached to Real Estate 33⅓% | ALL OTHER: Seasonal and Recreational Cabins 33⅓% | TOTAL ASSESSED VALUE | Total Assessed Value as Defined by Board of Review | FINAL EQUALIZED VALUE |
|---|---|---|---|---|---|---|---|---|---|---|---|---|---|---|---|---|---|---|---|---|---|---|---|---|---|
| | | | | | | Acres | 100ths | | | | | Dollars | Dollars | Dollars | Dollars | Dollars | Dollars | Dollars | Dollars | Dollars | Dollars | Dollars | Dollars | Dollars | Dollars |
| 1 | | | 24 | 139 | 30 | | 114 | | | | | | | | | | | | | | | | | | |
| 2 | | | | | | | | | | | | | | | | | | | | | | | | | |
| 3 | | | | | | | | | | | | | | | | | | | | | | | | | |
| 4 | | | | | | | | | | | | | | | | | | | | | | | | | |
| 5 | L. J. Lamoine | Part of GOV'T LOT 2 | | | | | | | Yes | No | R | | | | | | | | | | | | | | |
| 6 | | | | | | | | | | | | | | | | | | | | | | | | | |
| 7 | Robert W. + Dorothy M. Roth | Part of GOV'T LOT 1 | | | | | | | | | | | | | | | | | | | | | | | |
| 8 | J. D. + Susie Mellinger | Part of GOV'T LOT 2 | | | | | | | | | | | | | | | | | | | | | | | |
| 9 | Orden A. + Pearl Ellis Beach | | | | | | | | | | | | | | | | | | | | | | | | |
| 10 | ~~Harry J.~~ + Caroline H. Beach | Part of GOV'T LOT 2 | | | | | | | Yes | No | R | | | | | | | | | | | | | | |
| 11 | | | | | | | | | | | | | | | | | | | | | | | | | |
| 12 | Carl H. + Margaret E. Wagner | W. 25' of N. 300' of GOV'T LOT 1 | | | | | | | | | | | | | | | | | | | | | | | |
| 13 | | | | | | | | | | | | | | | | | | | | | | | | | |
| 14 | Robert J. + Pearl A. Klein | E. 90' of W. 115' of N. 300' of GOV'T LOT 1 | | | | | | | | | | | | | | | | | | | | | | | |
| 15 | Joseph + Louise Kooger | Part of GOV'T LOT 2 | | | | | | | No | No | L | | | | | | | | | | | | | | |
| 16 | | | | | | | | | | | | | | | | | | | | | | | | | |
| 17 | Paul E. + Bessie D. Robbins | N. 200' of E. 200' of E ½ of S ½ ¼ | | | | | | | | | | | | | | | | | | | | | | | |
| 18 | | | | | | | | | | | | | | | | | | | | | | | | | |
| 19 | | | | | | | | | | | | | | | | | | | | | | | | | |
| 20 | Eugene + Ann Howard | Part of GOV'T LOT 2 | | | | | | | No | No | L | | 720 added by TB | | | | | | | | | | 294 | | |
| | Dale + Dorothy M. Lisle | E. 165' of W. 330' of Lot 2 | | | | | | | | | | | | | | | | | | | | | | | |

| | SOLD FOR TAXES | VALUATIONS BY SCHOOL DISTRICTS AS EQUALIZED BY DEPARTMENT OF TAXATION: District No. ___ Rate ___ Mills | District No. ___ Rate ___ Mills | District No. ___ Rate ___ Mills | Minimum No. 114 Rate 19 Mills | District No. ___ Rate ___ Mills | District No. ___ Rate ___ Mills | Tax Including State Homestead ___ Mills | State Tax on Non-Homestead 8.95 Mills | SPECIAL TAXES | SPECIAL TAXES | TOTAL TAXES |
|---|---|---|---|---|---|---|---|---|---|---|---|---|
| | | Dollars | Dollars | Dollars | Dollars | Dollars | Dollars | $ cts. | $ cts. | $ cts. | $ cts. | $ cts. |
| 1 | | | | | | | | | | | | |
| 2 | | | | | | | | | | | | |
| 3 | | | | | | | | | | | | |
| 4 | | | | | | | | | | | | |
| 5 | | | | H 323 | | | | 91 14 | | | | 91 14 |
| 6 | | | | | | | | | | | | |
| 7 | | | | | | | | | | | | |
| 8 | | | | | | | | | | | | |
| 9 | | | | | | | | | | | | |
| 10 | | | | H 357 | | | | 100 74 | | | | 100 74 |
| 11 | | | | | | | | | | | | |
| 12 | | | | | | | | | | | | |
| 13 | | | | | | | | | | | | |
| 14 | | | | | | | | | | | | |
| 15 | | | | 44 | | | | 12 42 | 40 | | | 12 82 |
| 16 | | | | | | | | | | | | |
| 17 | | | | | | | | | | | | |
| 18 | | | | | | | | | | | | |
| 19 | | | | | | | | | | | | |
| 20 | SOLD FOR TAXES | | | 294 | | | | 82 96 | 2 62 | | | 85 58 |
| | | | | H 360 | | | | | | | | |
| | | | | 330 | | 1147a | | 28726 | 302 | | | 290 28 |
| | | | | 1013 | | | | | | | | |

| | PAID | WHEN PAID: Month Day Year | Number of Receipt | March Settlement 1964 | June Settlement 1964 | Penalty | November Settlement 1964 | Penalty | Collections to First Monday in January 1963 | Penalty | Delinquent on First Monday in January 1963 | Total Delinquent Tax and Penalty | REMARKS |
|---|---|---|---|---|---|---|---|---|---|---|---|---|---|
| | | | | $ cts. | $ cts. | $ cts. | $ cts. | $ cts. | $ cts. | $ cts. | $ cts. | $ cts. | |
| 1 | | | | | | | | | | | | | |
| 2 | | | | | | | | | | | | | |
| 3 | | | | | | | | | | | | | |
| 4 | | | | | | | | | | | | | |
| 5 | 2nd HALF PAID OCT 6 1964 / 1st HALF PAID MAY 5 1964 | | 1524 / 9766 | | 45 57 | | 45 57 | | | | | | 21181 / 25121 |
| 6 | | | | | | | | | | | | | |
| 7 | | | | | | | | | | | | | |
| 8 | | | | | | | | | | | | | |
| 9 | | | | | | | | | | | | | |
| 10 | PAID IN FULL | MAY 29 1964 | 16034 | | 100 74 | | | | | | | | 21500 |
| 11 | | | | | | | | | | | | | |
| 12 | | | | | | | | | | | | | |
| 13 | | | | | | | | | | | | | |
| 14 | | | | | | | | | | | | | |
| 15 | PAID IN FULL | MAY 16 1964 | 2925 | | 12 82 | | | | | | | | 21498 |
| 16 | | | | | | | | | | | | | |
| 17 | | | | | | | | | | | | | |
| 18 | | | | | | | | | | | | | |
| 19 | | | | | | | | | | | | | |
| 20 | Cancelled Jan 4 1965 / PAID IN FULL | DEC 14 1964 | 21737 / 21504 | | 159 13 | | 115 57 | | 85 58 | 6 85 | | | 21152 |

# Assessment Roll and Tax List of Real Property in the Town of Powers

Form 5C MILLER-DAVIS CO., MINNEAPOLIS

* Indicate Type of Property: R-Residential, C-Commercial, I-Industrial, U-Utility, F-Farm, L-Lakeshore, T-Timber, M-Mineral

| | IN WHOSE NAME ASSESSED | | DESCRIPTION OF PROPERTY: SUBDIVISION | Sec. or Lot | Town or Block | Rng. | Number of Acres of Land: Acres | 100ths | No. School District | Indicate Homestead Yes or No | Agri. or Hom. Rec. Yes or No | * Indicate Type of Property | TRUE AND FULL VALUATIONS: LAND Exclusive of Structures and Improvements (Dollars) | BUILDINGS and Other Structures (Dollars) | MACHINERY Permanently Attached to Real Estate (Dollars) | TOTAL True and Full Value (Dollars) | ASSESSED VALUATIONS: RURAL: Homestead Up to $4,000 20% (Dollars) | RURAL: Over $4,000 and Non-Homestead 33⅓% (Dollars) | ALL OTHER: Timber Land Class 3a 20% (Dollars) | ALL OTHER: Homestead Up to $4,000 25% (Dollars) | ALL OTHER: Over $4,000 and Non-Homestead 40% (Dollars) | ALL OTHER: MACHINERY Permanently Attached to Real Estate 33⅓% (Dollars) | ALL OTHER: Seasonal and Recreational Cabins 33⅓% (Dollars) | TOTAL ASSESSED VALUE (Dollars) | Total Assessed Value as Equalized by the Board of Review (Dollars) | FINAL EQUALIZED VALUE (Dollars) |
|---|---|---|---|---|---|---|---|---|---|---|---|---|---|---|---|---|---|---|---|---|---|---|---|---|---|---|
| | Andrew C. Bruesberg | 1 | NE¼ of NE¼ | 25 | 139 | 30 | 40 | | 114 | No | Yes | T | | | | | | | | | | | | | | |
| | O. A. Odegard | 2 | NW¼ of NE¼ | | | | 40 | | | No | Yes | T | | | | | | | | | | | | | | |
| | " " | 3 | SW¼ of NE¼ | | | | 40 | | | No | Yes | T | | | | | | | | | | | | | | |
| | ~~State of Minnesota~~ Ernest E. Kretzschmar | 4 | SE¼ of NE¼ | | | | 40 | | | | | | | | | | | | | | | | | | | |
| | | 5 | | | | | .. | | | | | | | | | | | | | | | | | | | |
| | Otto L. & Eleanor S. Pekla | 6 | NE¼ of NW¼ | | | | 40 | | | No | Yes | T | | | | | | | | | | | | | | |
| | A. O. & Mabel Wilson | 7 | NW¼ of NW¼ less sold | | | | 39 | | | No | No | F | | | | | | | | | | | | | | |
| | " " " " | 8 | SW¼ of NW¼ | | | | 40 | | | No | No | F | | | | | | | | | | | | | | |
| | Otto L. & Eleanor S. Pekla | 9 | SE¼ of NW¼ | | | | 40 | | | No | Yes | F | | | | | | | | | | | | | | |
| | Gilbert & Inez Erickson | 10 | Partly NW¼ of NW¼ | | | | 1 | | | No | No | R | | | | | | | | | | | | | | |
| | Geneva Bondy | 11 | NE¼ of SW¼ | | | | 40 | | | No | Yes | T | | | | | | | | | | | | | | |
| | " " | 12 | GOV'T LOT 1 | | | | 54 | 10 | | No | Yes | T | | | | | | | | | | | | | | |
| | | 13 | SW¼ of SW¼ | | | | | | | | | | | | | | | | | | | | | | | |
| | Geneva Bondy | 14 | GOV'T LOT 2 | | | | 29 | 30 | | No | Yes | T | | | | | | | | | | | | | | |
| | | 15 | | | | | | | | | | | | | | | | | | | | | | | | |
| | State of Minnesota | 16 | NE¼ of SE¼ | | | | | | | | | | | | | | | | | | | | | | | |
| | State of Minnesota | 17 | NW¼ of SE¼ | | | | | | | | | | | | | | | | | | | | | | | |
| | State of Minnesota | 18 | SW¼ of SE¼ | | | | | | | | | | | | | | | | | | | | | | | |
| | State of Minnesota | 19 | SE¼ of SE¼ | | | | | | | | | | | | | | | | | | | | | | | |
| | | 20 | | | | | | | | | | | | | | | | | | | | | | | | |
| | | | | | | | 463 | 40 | | | | | | | | | | | | | | | | | | |

# Cass County, Minnesota, for Taxes for the Year 1963.



| | SOLD FOR TAXES | VALUATIONS BY SCHOOL DISTRICTS AS EQUALIZED BY DEPARTMENT OF TAXATION: District No. / Rate — Dollars | District No. / Rate — Dollars | District No. / Rate — Mills | District No. / Rate — Dollars | District No. / Rate — Mills | District No. / Rate — Dollars | Tax Including State Homestead — $ cts. | State Tax on Non-Homestead 8.93 Mills — $ cts. | SPECIAL TAXES — $ cts. | SPECIAL TAXES — $ cts. | TOTAL TAXES — $ cts. | PAID | WHEN PAID (Month Day Year) | Number of Receipt | March Settlement 1964 — $ cts. | June Settlement 1964 — $ cts. | Penalty — $ cts. | November Settlement 1964 — $ cts. | Penalty — $ cts. | Collections to First Monday in January 1965 — $ cts. | Penalty — $ cts. | Delinquent on First Monday in January 1965 — $ cts. | Total Delinquent Tax and Penalty — $ cts. | REMARKS |
|---|---|---|---|---|---|---|---|---|---|---|---|---|---|---|---|---|---|---|---|---|---|---|---|---|---|
| 1 | | | 74 | | | | | 19.04 | 66 | | | 19.70 | Balance Paid | DEC 20 1964 | 2591 | | 17.61 | | | | 2.09 | .16 | | | 2.25 |
| | | | | | | | | | | | | | ~~Total~~ | MAY 29 1964 | 2641 | | | | | | | | | | 31.81 |
| | | | | | | | | | | | | | | | | | | | | | | | | | 2.282 |
| 2 | | | 44 | | | | | 11.32 | 40 | | | 11.72 | ~~PAID~~ | APR 30 1964 | | | 11.72 | | | | | | | | 10.90 Abated |
| | | | ~~44~~ | Abate # 9231 | | | | ~~11.32~~ | ~~40~~ | | | ~~11.72~~ | | | | | | | | | | | | | |
| 3 | | | 44 | | | | | 11.32 | 40 | | | 11.72 | PAID IN FULL | APR 30 1964 | 3678 | | 11.72 | | | | | | | | 10.90 " |
| | | | ~~44~~ | " # 9231 | | | | ~~11.32~~ | ~~40~~ | | | ~~11.72~~ | | | | | | | | | | | | | |
| 4 | | | | | | | | | | | | | | | | | | | | | | | | | |
| 5 | | | | | | | | | | | | | | | | | | | | | | | | | |
| 6 | | H | 51 | | | | | 13.12 | | | | 13.12 | PAID IN FULL | APR 20 1964 | 7138 | | 13.12 | | | | | | | | 21.59 |
| 7 | | H | 235 | | | | | 60.44 | | | | 60.44 | PAID IN FULL | MAR 30 1964 | 6511 | | 79.56 | | | | | | | | 20.220 |
| 8 | | H | 51 | | | | | 13.12 | | | | 13.12 | PAID IN FULL | MAR 30 1964 | | | | | | | | | | | " |
| 9 | | H | 51 | | | | | 13.12 | | | | 13.12 | PAID IN FULL | APR 20 1964 | 7138 | | 13.12 | | | | | | | | 21.59 |
| 10 | | | | H 276 | | | | 77.88 | | | | 77.88 | PAID IN FULL | MAY 14 1964 | 10789 | | 77.88 | | | | | | | | 31.494 |
| 11 | | | 44 | | | | | 11.32 | 40 | | | 11.72 | PAID IN FULL | MAY 29 1964 | | | 11.72 | | | | | | | | 21.57 |
| 12 | | | 23 | | | | | 5.92 | 20 | | | 6.12 | PAID IN FULL | MAY 29 1964 | 6748 | | 6.12 | | | | | | | | " |
| 13 | | | | | | | | | | | | | | | | | | | | | | | | | |
| 14 | | | 11 | | | | | 2.82 | 10 | | | 2.92 | PAID IN FULL | MAY 29 1964 | | | 2.92 | | | | | | | | " |
| 15 | | | | | | | | | | | | | | | | | | | | | | | | | |
| 16 | | | | | | | | | | | | | | | | | | | | | | | | | |
| 17 | | | | | | | | | | | | | | | | | | | | | | | | | |
| 18 | | | | | | | | | | | | | | | | | | | | | | | | | |
| 19 | | | | | | | | | | | | | | | | | | | | | | | | | |
| 20 | | | | | | | | | | | | | | | | | | | | | | | | | |
| | | H | 558 | H 276 | 604 | 1142 | 18262 | | | | | | | | | | | | | | | | | | |
| | | | 324 | | 322 | | 7788 | | 288 | | | 263.38 | | | | | 239.49 | | | | 2.09 | | | | 2.50 abated |
| | | | 710 | | 986 | | 26050 | | | | | | | | | | | | | | | | | | |

# Assessment Roll and Tax List of Real Property in the Town of Powers, Cass County, Minnesota, for Taxes for the Year 1963.

Form 5C—MILLER-DAVIS CO., MINNEAPOLIS

* Indicate Type of Property: R-Residential, C-Commercial, I-Industrial, U-Utility, F-Farm, L-Lakeshore, T-Timber, M-Mineral

| | In Whose Name Assessed | Description of Property: Subdivision | Sec. or Lot | Town or Block | Rng. | Number of Acres of Land: Acres | 100ths | No. School Districts | Indicate Homestead Yes No | Agt. or Non-Agt. Hom. Yes No | * Indicate Type of Property | True and Full Valuations: Land Exclusive of Structures and Improvements | Buildings and Other Structures | Machinery Permanently Attached to Real Estate | Total True and Full Value | Assessed Valuations: Rural: Homestead Up to $4,000 20% | Rural: Over $4,000 and Non-Homestead 33⅓% | All Other: Timber Land Class 3a 20% | All Other: Homestead Up to $4,000 25% | All Other: Over $4,000 and Non-Homestead 40% | All Other: Machinery Permanently Attached to Real Estate 33⅓% | All Other: Seasonal and Recreational Cabins 33⅓% | Total Assessed Value | Total Assessed Value as Equalized by the Board of Review | Final Equalized Value | Remarks |
|---|---|---|---|---|---|---|---|---|---|---|---|---|---|---|---|---|---|---|---|---|---|---|---|---|---|---|
| | | | | | | | | | | | | Dollars | Dollars | Dollars | Dollars | Dollars | Dollars | Dollars | Dollars | Dollars | Dollars | Dollars | Dollars | Dollars | Dollars | |
| 1 | | | 26 | 139 | 30 | | | 114 | | | | | | | | | | | | | | | | | | |
| 2 | | | | | | | | | | | | | | | | | | | | | | | | | | |
| 3 | | | | | | | | | | | | | | | | | | | | | | | | | | |
| 4 | | | | | | | | | | | | | | | | | | | | | | | | | | |
| 5 | | | | | | | | | | | | | | | | | | | | | | | | | | |
| 6 | Geneva Bondy | GOV'T LOT 3 | | | | 24 | 65 | | No | Yes | T | | | | | | | | | | | | | | | |
| 7 | Henry C. & Vernice E. Mortman | GOV'T LOT 1 | | | | 30 | 40 | | Yes | No | L | | | | | | | | | | | | | | | |
| 8 | Geneva Bondy | GOV'T LOT 2 less W.133' | | | | 27 | 10 | | No | Yes | T | | | | | | | | | | | | | | | |
| 9 | " " | GOV'T LOT 4 | | | | 29 | 75 | | No | Yes | T | | | | | | | | | | | | | | | |
| 10 | | | | | | | | | | | | | | | | | | | | | | | | | | |
| 11 | State of Minnesota | N E ¼ of S W ¼ | | | | | | | | | | | | | | | | | | | | | | | | |
| 12 | State of Minnesota | N W ¼ of S W ¼ | | | | | | | | | | | | | | | | | | | | | | | | |
| 13 | Lyle & Jessie Coffland | S W ¼ of S W ¼ | | | | 40 | | | No | Yes | T | | | | | | | | | | | | | | | |
| 14 | " " " | S E ¼ of S W ¼ | | | | 40 | | | No | Yes | T | | | | | | | | | | | | | | | |
| 15 | | | | | | | | | | | | | | | | | | | | | | | | | | |
| 16 | Geneva Bondy | GOV'T LOT 7 | | | | 46 | 50 | | No | Yes | T | | | | | | | | | | | | | | | |
| 17 | State of Minnesota | N W ¼ of S E ¼ | | | | | | | | | | | | | | | | | | | | | | | | |
| 18 | State of Minnesota | GOV'T LOT 8 | | | | | | | | | | | | | | | | | | | | | | | | |
| 19 | State of Minnesota | W 133' of GOV'T LOT 2 | | | | | | | | | | | | | | | | | | | | | | | | |
| 20 | | | | | | | | | | | | | | | | | | | | | | | | | | |
| | (Cont. Next Page) | | | | | 239 | 20 | | | | | | | | | | | | | | | | | | | |

Cass County, Minnesota, for Taxes for the Year 1963.



| | Sold for Taxes | Valuations by School Districts as Equalized by Department of Taxation: District No. 114 Rate 2.5 Mills | District No. Rate Mills | District No. 292 Rate 2.5 Mills | District No. Rate Mills | District No. Rate Mills | Tax Including State Homestead Mills | State Tax on Non-Homestead 8.9 Mills | Special Taxes | Special Taxes | Total Taxes | Paid | When Paid: Month Day Year | Number of Receipt | March Settlement 1964 | June Settlement 1964 | Penalty | November Settlement 1964 | Penalty | Collections to First Monday in January 1965 | Penalty | Delinquent on First Monday in January 1965 | Total Delinquent Tax and Penalty | Remarks |
|---|---|---|---|---|---|---|---|---|---|---|---|---|---|---|---|---|---|---|---|---|---|---|---|---|
| | | Dollars | Dollars | Dollars | Dollars | Dollars | Dollars | $ cts. | $ cts. | $ cts. | $ cts. | | Month Day Year | | $ cts. | $ cts. | $ cts. | $ cts. | $ cts. | $ cts. | $ cts. | $ cts. | $ cts. | |
| 1 | | | | | | | | | | | | | | | | | | | | | | | | |
| 2 | | | | | | | | | | | | | | | | | | | | | | | | |
| 3 | | | | | | | | | | | | | | | | | | | | | | | | |
| 4 | | | | | | | | | | | | | | | | | | | | | | | | |
| 5 | | | | | | | | | | | | | | | | | | | | | | | | |
| 6 | | 37 | | | | | 45 | 52 | 34 | | 4 86 | 6 | PAID IN FULL MAY 29 1964 | 16718 | | 4 86 | | | | | | | 2 257 | |
| 7 | | | | H 292 | | | 82 | 40 | | | 82 40 | 7 | PAID IN FULL MAY 8 1964 | 16373 | | 82 40 | | | | | | | 3 494 | |
| 8 | | 30 | | | | | 7 | 72 | 26 | | 7 98 | 8 | PAID IN FULL MAY 29 1964 | 16718 | | 7 98 | | | | | | | 2 257 | |
| 9 | | 33 | | | | | 8 | 48 | 30 | | 8 78 | 9 | PAID IN FULL MAY 29 1964 | 16718 | | 8 78 | | | | | | | " | |
| 10 | | | | | | | | | | | | | | | | | | | | | | | | |
| 11 | | | | | | | | | | | | | | | | | | | | | | | | |
| 12 | | | | | | | | | | | | | | | | | | | | | | | | |
| 13 | SOLD FOR TAXES | 165 | | | | | 42 | 44 | 1 48 | | 43 92 | 13 | FORFEITED 10/14/64 | | | | | | | | | | 2 257 | Cancel 43.92 |
| 14 | SOLD FOR TAXES | 54 | | | | | 15 | 18 | 52 | | 15 70 | 14 | FORFEITED 10/14/64 | | | | | | | | | | " | " 15.70 |
| 15 | | | | | | | | | | | | | | | | | | | | | | | | |
| 16 | | 52 | | | | | 13 | 38 | 46 | | 13 84 | 16 | PAID IN FULL MAY 29 1964 | 16718 | | 13 84 | | | | | | | 2 257 | |
| 17 | | | | | | | | | | | | | | | | | | | | | | | | |
| 18 | | | | | | | | | | | | | | | | | | | | | | | | |
| 19 | | | | | | | | | | | | | | | | | | | | | | | | |
| 20 | | | | | | | | | | | | | | | | | | | | | | | | |
| | | | | H 292 : 292 | 1142 | | 96 | 72 | | | | | | | | | | | | | | | | |
| | | 376 | | : 376 | 7 | | 82 | 40 | 3 36 | | 18 248 | | | | | 122 86 | | | | | | | 5 962 | Cancelled |
| | | | | : 668 | | | 178 | 12 | | | | | | | | | | | | | | | | |

# Assessment Roll and Tax List of Real Property in the Town of Powers

Form 5C—MILLER-DAVIS CO., MINNEAPOLIS

* Indicate Type of Property: R-Residential, C-Commercial, I-Industrial, U-Utility, F-Farm, L-Lakeshore, T-Timber, M-Mineral

| | IN WHOSE NAME ASSESSED | DESCRIPTION OF PROPERTY: SUBDIVISION | Sec. or Lot | Town or Block | Rng. | Number of Acres of Land: Acres | 100ths | No. School District | Indicate Homestead Yes or No | Agri. or Seas. Recr. Yes or No | * Indicate Type of Property | TRUE AND FULL VALUATIONS: LAND Exclusive of Structures and Improvements | BUILDINGS and Other Structures | MACHINERY Permanently Attached to Real Estate | TOTAL True and Full Value | ASSESSED VALUATIONS: RURAL: Homestead Up to $4,000 20% | RURAL: Over $4,000 and Non-Homestead 33⅓% | ALL OTHER: Timber Class 2a 20% | ALL OTHER: Homestead Up to $4,000 25% | ALL OTHER: Over $4,000 and Non-Homestead 40% | ALL OTHER: MACHINERY Permanently Attached to Real Estate 33⅓% | ALL OTHER: Seasonal and Recreational Cabins 33⅓% | TOTAL ASSESSED VALUE | Total Assessed Value as Equalized by the Board of Review | FINAL EQUALIZED VALUE |
|---|---|---|---|---|---|---|---|---|---|---|---|---|---|---|---|---|---|---|---|---|---|---|---|---|---|
| | | | | | | | | | | | | Dollars | Dollars | Dollars | Dollars | Dollars | Dollars | Dollars | Dollars | Dollars | Dollars | Dollars | Dollars | Dollars | Dollars |
| 1 | | | 26 | 139 | 30 | | | 114 | | | | | | | | | | | | | | | | | |
| 2 | | | | | | | | | | | | | | | | | | | | | | | | | |
| 3 | | | | | | | | | | | | | | | | | | | | | | | | | |
| 4 | Ruby Bacon | Part of GOV'T LOT 6 | | | | | | | no | no | L | | | | | | | | | | | | | | |
| 5 | Ellsworth L. & Mary E. Woods | 3 acs. in NW Cor. of GOV'T LOT 6 | | | | 3 | | | yes | no | L | | | | | | | | | | | | | | |
| 6 | | | | | | | | | | | | | | | | | | | | | | | | | |
| 7 | Ruth & Floyd Skinner | ½ ac. of GOV'T LOT 6 | | | | | | | yes | no | R | | | | | | | | | | | | | | |
| 8 | " " " | 35/100 ac. of GOV'T LOT 6 | | | | 35 | | | yes | no | L | | | | | | | | | | | | | | |
| 9 | | | | | | | | | | | | | | | | | | | | | | | | | |
| 10 | Helga M. & Ruby B. Pettersen | .37 ac. of GOV'T LOT 6 | | | | 37 | | | no | no | L | | 150 added by T.B.J. | | | | | | | | | | 302 | | |
| 11 | | | | | | | | | | | | | | | | | | | | | | | | | |
| 12 | Archie M. & Ruby H. & Kenneth W. Bacon | Part of GOV'T LOT 6 | | | | | | | yes | no | R | | | | | | | | | | | | | | |
| 13 | | | | | | | | | | | | | | | | | | | | | | | | | |
| 14 | | | | | | | | | | | | | | | | | | | | | | | | | |
| 15 | Arthur P. & Annie E. Fitch | Part of GOV'T LOT 6 (100' x 247.5') | | | | | | | no | no | L | | | | | | | | | | | | | | |
| 16 | | | | | | | | | | | | | | | | | | | | | | | | | |
| 17 | | | | | | | | | | | | | | | | | | | | | | | | | |
| 18 | | | | | | | | | | | | | | | | | | | | | | | | | |
| 19 | | | | | | | | | | | | | | | | | | | | | | | | | |
| 20 | | | | | | | | | | | | | | | | | | | | | | | | | |
| | | | | | | 372 | | | | | | | | | | | | | | | | | | | |

# Cass County, Minnesota, for Taxes for the Year 1963.



| | SOLD FOR TAXES | VALUATIONS BY SCHOOL DISTRICTS AS EQUALIZED BY DEPARTMENT OF TAXATION: District No. / Rate / Mills / Dollars | District No. / Rate / Mills / Dollars | District No. / Rate / Mills / Dollars | District No. / Rate / Mills / Dollars | District No. / Rate / Mills / Dollars | District No. / Rate / Mills / Dollars | Tax Including State Homestead Mills $ cts. | State Tax on Non-Homestead 6.92 Mills $ cts. | SPECIAL TAXES $ cts. | SPECIAL TAXES $ cts. | TOTAL TAXES $ cts. | PAID | WHEN PAID Month Day Year | Number of Receipt | March Settlement 1964 $ cts. | June Settlement 1964 $ cts. | Penalty $ cts. | November Settlement 1964 $ cts. | Penalty $ cts. | Collections to First Monday in January 1965 $ cts. | Penalty $ cts. | Delinquent on First Monday in January 1965 $ cts. | Total Delinquent Tax and Penalty $ cts. | REMARKS |
|---|---|---|---|---|---|---|---|---|---|---|---|---|---|---|---|---|---|---|---|---|---|---|---|---|---|
| 1 | | | | | | | | | | | | | | | | | | | | | | | | | |
| 2 | | | | | | | | | | | | | | | | | | | | | | | | | |
| 3 | | | | | | | | | | | | | | | | | | | | | | | | | |
| 4 | | | | 54 | | | | 15 24 | 68 | | | 15 72 | 2nd HALF PAID | DEC 2 3 1964 | 21570 | | | | 7 86 | | 7 86 | .24 | Rem. PR. 6.84 D.R. 36619 7-1-65 | 21435 | 23920 |
| 5 | | | | H 99 | | | | 27 94 | | | | 27 94 | 1st HALF PAID / PAID IN FULL | JUN 1 7 1964 / MAY 6 1964 | 11668 / 9132 | | 27 94 | | | | | | | | 20233 |
| 6 | | | | | | | | | | | | | | | | | | | | | | | | | |
| 7 | | | | H 152 | | | | 42 90 | | | | 42 90 | PAID IN FULL | SEP 2 1 1964 | | | | | | | | | | | 20154 |
| 8 | | | | H 22 | | | | 6 20 | | | | 6 20 | PAID IN FULL | SEP 2 1 1964 | 118256 | | | | 47 10 | 1 96 | | | | | |
| 9 | | | | | | | | | | | | | | | | | | | | | | | | | |
| 10 | | | | 302 | | | | 85 22 | 2 70 | | | 87 92 | 2nd HALF PAID / 1st HALF PAID | OCT 2 0 1964 / MAY 1 1 1964 | 24358 / 8783 | | 43 96 | | 43 96 | | | | | 21497 | 25183 |
| 11 | | | | | | | | | | | | | | | | | | | | | | | | | |
| 12 | | | | H 211 | | | | 59 54 | | | | 59 54 | 2nd HALF PAID / 1st HALF PAID | DEC 2 3 1964 / JUN 1 7 1964 | 21571 / 11669 | | | | 29 77 | | 29 77 | .24 | Rem. PR. 2.38 D.R. 36619 1/1/66 | 21492 | 23921 |
| 13 | | | | | | | | | | | | | | | | | | | | | | | | | |
| 14 | | | | | | | | | | | | | | | | | | | | | | | | | |
| 15 | | | | 207 | | | | 58 42 | 1 84 | | | 60 26 | 2nd HALF PAID / 1st HALF PAID | OCT 3 0 1964 / MAY 2 9 1964 | 24357 / 16671 | | 30 13 | | 30 13 | | | | | 21493 | 25124 |
| 16 | | | | | | | | | | | | | | | | | | | | | | | | | |
| 17 | | | | | | | | | | | | | | | | | | | | | | | | | |
| 18 | | | | | | | | | | | | | | | | | | | | | | | | | |
| 19 | | | | | | | | | | | | | | | | | | | | | | | | | |
| 20 | | | | | | | | | | | | | | | | | | | | | | | | | |
| | | | | H 984 / 564 / 1547 | | | 1147 M | 295 46 | 5 02 | | | 300 48 | | | | | 100 03 | | 160 82 | | 37 63 | | | | |

Form 3C MILLER-DAVIS CO., MINNEAPOLIS

# Assessment Roll and Tax List of Real Property in the Town of Powers

* Indicate Type of Property: R-Residential, C-Commercial, I-Industrial, U-Utility, F-Farm, L-Lakeshore, T-Timber, M-Mineral

| In Whose Name Assessed | | Description of Property: Subdivision | Sec. or Lot | Town or Block | Rng. | Number of Acres of Land (Acres) | Number of Acres of Land (100ths) | No. School District | Indicate Homestead Yes or No | Agri. or Rural Yes or No | Indicate Type of Property* | True and Full Valuations: Land Exclusive of Structures Improvements | Buildings and Other Structures | Machinery Permanently Attached to Real Estate | Total True and Full Value |
|---|---|---|---|---|---|---|---|---|---|---|---|---|---|---|---|
| | | | | | | | | | | | | Dollars | Dollars | Dollars | Dollars |
| Henry C. & Vernice E. Montman | 1 | GOV'T LOT 1 | | 27 | 137 | 39 | 120 | 114 | Yes | No | L | | | | |
| Russell J. & Hazel B. Foster | 2 | N½ of S½ lying W. of the E. 50 rods of that part of Govt. Lot 2 S. & lying W. of the line described in V3 | | | | | | 113 | No | No | L | | | | |
| | 3 | | | | | | | | | | | | | | |
| Betty Jane & Merle J. O'Brien | 4 | S½ of the E. 50 rods of that part of Govt. Lot 2 S. & lying W. of the Sec. line | | | | | 3 | 113 | Yes | Yes | R | | | | |
| Gladys Tysseedal | 5 | N½ of the W½ of the W¼ of NW¼ | | | | | | Yes | Yes | Yes | T | | | | |
| Otto L. Pekto | 6 | Govt. Lot 2 Sec. 5 lying W. of E. 50 rds. & that part lying W. of the Sec. line of Lot | | | | | 37 | 113 | Yes | Yes | T | | | | |
| | 7 | | | | | | | | | | | | | | |
| Lloyd L. & Marion L. Hamilton | 8 | SW¼ of NW¼ less N. 16 rods of W. 40 rods | | | | | 36 | Yes | Yes | Yes | T | | | | |
| Marcus O. & Irene Ruth Koch | 9 | GOV'T LOT 4 | | | | | 40 | Yes | Yes | Yes | F | | | | |
| Dana W. & Ann K. Tice | 10 | NW¼ of NW¼ less S. 16 rods of W. 40 rods | | | | | 28 | 113 | Yes | Yes | T | | | | |
| Moses Kolastrand | 11 | NE¼ of SW¼ | | | | | 40 | 113 | Yes | Yes | T | | | | |
| Lloyd L. & Marion L. Hamilton | 12 | GOV'T LOT 6 | | | | | 17.75 | Yes | Yes | Yes | T | | | | |
| Moses Kolastrand | 13 | GOV'T LOT 7 | | | | | 19.05 | 114 | No | No | L | | | | |
| " " | 14 | SE¼ of SW¼ | | | | | 40 | 114 | Yes | Yes | T | | | | |
| Gladys Tysseedal | 15 | S½ of the W½ of the W¼ of NW¼ | | | | | | Yes | Yes | Yes | T | | | | |
| Ruth M. Stenberg | 16 | GOV'T LOT 2 less Plat | | | | | 14.10 | 114 | Yes | Yes | F | | | | |
| Libbie Mae Wilson, Caryl L. & Hermina Foster | 17 | S½ of the N½ of the W½ of Lot 2 S. & lying E. of the E. 50 rods & that part of Lot 2 S. & lying W. of the Sec. line | | | | | | | | | | | | | |
| Clarence E. Schlenker | 18 | SW¼ of SE¼ | | | | | 40 | 113 | Yes | Yes | T | | | | |
| Lyle & Susie Coffland | 19 | SE¼ of SE¼ | | | | | 40 | Yes | Yes | Yes | F | | | | |
| | 20 | | | | | | | | | | | | | | |
| | | | | | | | 355.10 | | | | | | | | |

| | True and Full Valuations | Assessed Valuations: Rural: Homestead Up to $4,000 20% | Rural: Over $4,000 and Homestead 33⅓% | All Other: Timber Land Class 3a 20% | All Other: Homestead Up to $4,000 20% | All Other: Over $4,000 and Non-Homestead 40% | All Other: Machinery Permanently Attached to Real Estate 33⅓% | All Other: Seasonal and Recreational Cabins 33⅓% | Total Assessed Value Equalized by the Board of Review | Final Equalized Value |
|---|---|---|---|---|---|---|---|---|---|---|
| | Dollars | Dollars | Dollars | Dollars | Dollars | Dollars | Dollars | Dollars | Dollars | Dollars |
| Henry C. & Vernice E. Montman | | | | | | | | | | |
| Russell J. & Hazel B. Foster | | | | | | | | | | |
| | | | | | | | | | | |
| Betty Jane & Merle J. O'Brien | | | | | | | | | | |
| Gladys Tysseedal | | | | | | | | | | |
| Otto L. Pekto | | | | | | | | | | |
| | | | | | | | | | | |
| Lloyd L. & Marion L. Hamilton | | | | | | | | | | |
| Marcus O. & Irene Ruth Koch | | | | | | | | | | |
| Dana W. & Ann K. Tice | | | | | | | | | | |
| Moses Kolastrand | | | | | | | | | | |
| Lloyd L. & Marion L. Hamilton | | | | | | | | | | |
| Moses Kolastrand | | | | | | | | | | |
| " " | | | | | | | | | | |
| Gladys Tysseedal | | | | | | | | | | |
| Ruth M. Stenberg | | | | | | | | | | |
| Libbie Mae Wilson, Caryl L. & Hermina Foster | | | | | | | | | | |
| Clarence E. Schlenker | | | | | | | | | | |
| Lyle & Susie Coffland | | | | | | | | | | |
| | | | | | | | | | | |
| | | | | | | | | | | |



| Sold for Taxes | Valuations by School Districts as Equalized by Department of Taxation: District No. 114 Rate 42 Mills | District No. 114 Rate 42 Mills | District No. 114 Rate 42 Mills | District No. 114 Rate 42 Mills | District No. Rate Mills | District No. Rate Mills | Tax Including State Homestead Mills | State Tax on Non-Homestead 20.75 Mills | Special Taxes | Special Taxes | Total Taxes |
|---|---|---|---|---|---|---|---|---|---|---|---|
| | Dollars | Dollars | Dollars | Dollars | Dollars | Dollars | $ cts. | $ cts. | $ cts. | $ cts. | $ cts. |
| 1 | | | H 25 | | | | 7.06 | | | | 7.06 |
| 2 | | | 18 | | | | 5.08 | 16 | | | 5.24 |
| 3 | | | | | | | | | | | |
| 4 | | 216 | | | | | 55.56 | 1.92 | | | 57.48 |
| 5 | | H 9 | | | | | 2.32 | | | | 2.32 |
| 6 | | 121 | | | | | 31.12 | 1.08 | | | 32.20 |
| 7 | | | | | | | | | | | |
| 8 | | H 64 | | | | | 16.46 | | | | 16.46 |
| 9 | | H 161 | | | | | 41.40 | | | | 41.40 |
| 10 | | 59 | | | | | 15.18 | .52 | | | 15.70 |
| 11 | | 85 | | | | | 21.86 | .76 | | | 22.62 |
| 12 | | H 32 | | | | | 8.24 | | | | 8.24 |
| 13 | | | 94 | | | | 26.52 | .84 | | | 27.36 |
| 14 | | 85 | | | | | 21.86 | .76 | | | 22.62 |
| 15 | | H 7 | | | | | 1.80 | | | | 1.80 |
| 16 | | 26 | | | | | 6.68 | .24 | | | 6.92 |
| 17 | | | | | | | | | | | |
| 18 | | 79 | | | | | 20.32 | .70 | | | 21.02 |
| 19 SOLD FOR TAXES | | H 64 | | | | | 16.46 | | | | 16.46 |
| 20 | | | | | | | | | | | |
| | | H 337 | H 25 | 367 | 114 | 259.26 | | | | | |
| | | 271 | 112 | 283 | 12 | 58.66 | 6.98 | | | | 304.50 |
| | | 1008 | | 137 | 1143 | 297.92 | | | | | |

| | Paid | When Paid (Month Day Year) | Number of Receipt | March Settlement 1964 | June Settlement 1964 | Penalty | November Settlement 1964 | Penalty | Collections to First Monday in January 1965 | Penalty | Delinquent on First Monday in January 1965 | Penalty | Total Delinquent Tax and Penalty | Remarks |
|---|---|---|---|---|---|---|---|---|---|---|---|---|---|---|
| | | | | $ cts. | $ cts. | $ cts. | $ cts. | $ cts. | $ cts. | $ cts. | $ cts. | $ cts. | $ cts. | |
| 1 | PAID IN FULL | MAY 8 1964 | 9373 | | 7.06 | | | | | | | | | 21.99 |
| 2 | PAID IN FULL | FEB 19 1964 | 2945 | -5.24 | | | | | | | | | | 20.205 |
| 3 | | | | | | | | | | | | | | |
| 4 | PAID IN FULL | FEB 7 1964 | 744 | -57.48 | | | | | | | | | | 20.205 |
| 5 | PAID IN FULL | JUN 1 1964 | 12286 | | 2.32 | | | | | | | | | 21.398 |
| 6 | PAID IN FULL | APR 20 1964 | 7139 | | 32.20 | | | | | | | | | 21.251 |
| 7 | | | | | | | | | | | | | | |
| 8 | PAID IN FULL | MAY 22 1964 | 10313 | | 16.46 | | | | | | | | | 21.253 |
| 9 | PAID IN FULL | MAY 5 1964 | 9125 | | 41.40 | | | | | | | | | 21.254 |
| 10 | PAID IN FULL | MAY 29 1964 | 16707 | | 15.70 | | | | | | | | | 21.256 |
| 11 | PAID IN FULL | MAY 27 1964 | 10552 | | 22.62 | | | | | | | | | 21.399 |
| 12 | PAID IN FULL | MAY 22 1964 | 10313 | | 8.24 | | | | | | | | | 21.253 |
| 13 | PAID IN FULL | MAY 27 1964 | | | 27.36 | | | | | | | | | 21.379 |
| 14 | PAID IN FULL | MAY 27 1964 | 10552 | | 22.62 | | | | | | | | | 21.399 |
| 15 | PAID IN FULL | MAY 28 1964 | 12286 | | 1.80 | | | | | | | | | 21.398 |
| 16 | PAID IN FULL | MAY 29 1964 | 16760 | | 6.92 | | | | | | | | | 21.255 |
| 17 | | | | | | | | | | | | | | |
| 18 | PAID IN FULL | MAY 22 1964 | 10314 | | 21.02 | | | | | | | | | 21.252 |
| 19 | FORFEITED | 10/14/64 | | | | | | | | | | | | Cancel 16.46 |
| 20 | | | | | | | | | | | | | | |
| | | | | 62.72 | 292.92 | | | | | | | | | 16.46 Cancelled |

# Assessment Roll and Tax List of Real Property in the Town of Powers, Cass County, Minnesota, for Taxes for the Year 1963.

Form 5C. MILLER-DAVIS CO., MINNEAPOLIS

* Indicate Type of Property: R-Residential, C-Commercial, I-Industrial, U-Utility, F-Farm, L-Lakeshore, T-Timber, M-Mineral

| | IN WHOSE NAME ASSESSED | DESCRIPTION OF PROPERTY: SUBDIVISION | Sec. or Lot | Town or Block | Rng. | Number of Acres of Land (Acres) | (100ths) | No. School District | Indicate Homestead Yes or No | Agri. or Non-Agri. Rec. Yes or No | * Indicate Type of Property | TRUE AND FULL VALUATIONS: LAND Exclusive of Structures and Improvements | BUILDINGS and Other Structures | MACHINERY Permanently Attached to Real Estate | TOTAL True and Full Value | ASSESSED VALUATIONS: Homestead Up to $4,000 20% | RURAL: Over $4,000 and Non-Homestead 33⅓% | ALL OTHER: Timber Land Class 3e 20% | Homestead Up to $4,000 25% | Over $4,000 and Non-Homestead 40% | MACHINERY Permanently Attached to Real Estate 33⅓% | Seasonal and Recreational Cabins 33⅓% | TOTAL ASSESSED VALUE | Total Assessed Valuation as Valued by the Board of Review | FINAL EQUALIZED VALUE |
|---|---|---|---|---|---|---|---|---|---|---|---|---|---|---|---|---|---|---|---|---|---|---|---|---|---|
| | | | | | | | | | | | | Dollars | Dollars | Dollars | Dollars | Dollars | Dollars | Dollars | Dollars | Dollars | Dollars | Dollars | Dollars | Dollars | Dollars |
| 1 | Gladys Tyssedal (joint w/ Geo. Thomas) | NE¼ of NE¼ | 28 | 139 | 30 | 40 | | 114 | Yes | Yes | R | | | | | | | | | | | | | | |
| 2 | George + Marie Thomas | GOVT LOT 2 | | | | 57 | | | No | Yes | R | | | | | | | | | | | | | | |
| 3 | | | | | | | | | | | | | | | | | | | | | | | | | |
| 4 | Margaret A. Luebben, et al | GOVT LOT 1 (less E. 32 rds. + less 3.9 acres) | | | | 13 | 55 | | Yes | Yes | T | | | | | | | | | | | | | | |
| 5 | Gladys Tyssedal | GOVT LOT 1 (less S. 34 rds. of W. 14 rds. of E. 48 rds.) | | | | 14 | | | Yes | Yes | T | | | | | | | | | | | | | | |
| 6 | Richard J. + Myrtle Ray | NE¼ of NW¼ | | | | 40 | | | Yes | Yes | F | | | | | | | | | | | | | | |
| 7 | " " " | NW¼ of NW¼ | | | | 40 | | | Yes | Yes | F | | | | | | | | | | | | | | |
| 8 | Margaret + Wiley P. Bloom | SW¼ of NW¼ W. of Co. Rd. | | | | 40 | | | Yes | Yes | F | | | | | | | | | | | | | | |
| 9 | State of Minnesota | GOVT LOT 3 | | | | | | | Yes | No | L | | | | | | | | | | | | | | |
| | Kenneth Luebben | Com. at a pt. 65 rds. S. + W. 818' from NE Cor of Govt Lot 1, thence W. 80' thence S. to lake, thence along lake to pt. 818' W of E line of Govt lot 1, thence N. to beg. | | | | 67 | | | | | | | | | | | | | | | | | | | |
| 12 | Margaret + Wiley P. Bloom | GOVT LOT 4 W. of Co. Rd. | | | | 55 | 75 | | Yes | Yes | F | | | | | | | | | | | | | | |
| 13 | Harold + Sadie Smith | GOVT LOT 5 | | | | 48 | 93 | | Yes | No | C | | | | | | | | | | | | | | |
| | | Com. at NE cor. of Govt lot 1, S 65 rds. W. 928' as pt. of beg. thence W. 80'; S to lake, thence along lake to a pt. 928' W of E line of Govt lot 1; thence N. to beg. | | | | | | | | | | | | | | | | | | | | | | | |
| | Margaret J. Luebben | | | | | | | | Yes | No | L | | | | | | | | | | | | | | |
| 16 | W. E. Luebben | W. of rdsel of E. 32 rdsel of GOVT LOT 1 (less N. 43 rdsel.) | | | | 67 | | | No | No | L | | | | | | | | | | | | | | |
| 17 | Gladys Tyssedal | N. 43 rdsel of W. 14 rdsel of E. 32 rdsel of GOVT LOT 1 | | | | 1 | | | Yes | Yes | T | | | | | | | | | | | | | | |
| 18 | " " | S. 34 rdsel of W. 14 rdsel of E. 48 rdsel of GOVT LOT 1 | | | | 1 | 45 | | Yes | No | L | | | | | | | | | | | | | | |
| 19 | Eugene Walter + Donna C. Wade | GOVT LOT 6 (less 4.5 acs. Platted) | | | | 4 | 45 | | Yes | No | L | | | | | | | | | | | | | | |
| 20 | Lewis + Martha Van Slaricom | SW¼ of NW¼ W. of GOVT LOT 4 less Part W. of Co. Rd. | | | | | | | Yes | Yes | F | | | | | | | | | | | | | | |
| | | | | | | 354 | 94 | | | | | | | | | | | | | | | | | | |

(Cont. Next Page)

| | SOLD FOR TAXES | VALUATIONS BY SCHOOL DISTRICTS AS EQUALIZED BY DEPARTMENT OF TAXATION: District No. 114 Rate 14 Mills | District No. 1 Rate 14 Mills | District No. 11 Rate 14 Mills | District No. Rate Mills | District No. Rate Mills | Tax Including State Homestead Mills | State Tax on Non-Homestead 9.93 Mills | SPECIAL TAXES | SPECIAL TAXES | TOTAL TAXES | PAID | WHEN PAID | Number of Receipt | March Settlement 1964 | June Settlement 1964 | Penalty | November Settlement 1964 | Penalty | Collections to First Monday in January 1965 | Penalty | Delinquent on First Monday in January 1965 | Penalty | Total Delinquent Tax and Penalty | REMARKS |
|---|---|---|---|---|---|---|---|---|---|---|---|---|---|---|---|---|---|---|---|---|---|---|---|---|---|
| | | Dollars | Dollars | Dollars | Dollars | Dollars | $ ct. | $ ct. | $ ct. | $ ct. | $ ct. | | Month Day Year | | $ ct. | $ ct. | $ ct. | $ ct. | $ ct. | $ ct. | $ ct. | $ ct. | $ ct. | $ ct. | |
| 1 | / | H 215 | | | | | 55 30 | | | | 55 30 | PAID IN FULL | MAY 29 1964 | 12286 | | 55 30 | | | | | | | | | 21378 |
| 2 | | 536 | | | | | 134 14 | 4 52 | | | 134 66 | PAID IN FULL | MAY 22 1964 | 10310 | | 134 66 | | | | | | | | | 21246 |
| 3 | | | | | | | | | | | | | | | | | | | | | | | | | |
| 4 | | 74 | | | | | 19 04 | 33 66 | | | 19 70 | 2nd HALF PAID<br>1st HALF PAID | OCT 30 1964<br>MAY 29 1964 | 20337<br>12691 | | 9 85 | | 9 85 | | | | | | 21377 | 25186 |
| 5 | | H 17 | | | | | 4 38 | | | | 4 38 | PAID IN FULL | MAY 29 1964 | 12286 | | 4 38 | | | | | | | | | 21378 |
| 6 | | H 74 | | | | | 19 04 | | | | 19 04 | PAID IN FULL | MAY 1 1964 | 8789 | | 5 890 | | | | | | | | | 2 a 2683 |
| 7 | | H 155 | | | | | 39 86 | | | | 39 86 | PAID IN FULL | MAY 1 1964 | | | | | | | | | | | | " |
| 8 | | 11 | | | | | 2 82 | 10 | | | 2 92 | PAID IN FULL | MAY 29 1964 | 12195 | | 2 92 | | | | | | | | | 21252 |
| 9 | | | | | | | | | | | | | | | | | | | | | | | | | |
| 10 | | | 24 | | | | 6 78 | 22 | | | 7 00 | 2nd HALF PAID<br>1st HALF PAID | OCT 30 1964<br>MAY 29 1964 | 20337<br>12691 | | 3 50 | | 3 50 | | | | | | 21377 | 25186 |
| 11 | | | | | | | | | | | | | | | | | | | | | | | | | |
| 12 | | 11 | | | | | 2 82 | 10 | | | 2 92 | PAID IN FULL | MAY 29 1964 | 12195 | | 2 92 | | | | | | | | | 21252 |
| 13 | | | | H 314<br>165 | | | 135 16 | 1 48 | | | 136 64 | PAID IN FULL | APR 29 1964 | 7434 | | 136 64 | | | | | | | | | 21242 |
| 14 | | | | | | | | | | | | | | | | | | | | | | | | | |
| 15 | | | 24 | | | | 6 78 | 22 | | | 7 00 | 2nd HALF PAID<br>1st HALF PAID | OCT 30 1964<br>MAY 29 1964 | 20337<br>12691 | | 3 50 | | 3 50 | | | | | | 21377 | 25186 |
| 16 | | | 24 | | | | 6 78 | 22 | | | 7 00 | 2nd HALF PAID<br>1st HALF PAID | OCT 30 1964<br>MAY 29 1964 | 20337<br>12691 | | 3 50 | | 3 50 | | | | | | " | " |
| 17 | | H 1 | | | | | 26 | | | | 26 | PAID IN FULL | MAY 29 1964 | 12286 | | 26 | | | | | | | | | 21378 |
| 18 | | | 27 | | | | 8 18 | 26 | | | 8 44 | PAID IN FULL | MAY 29 1964 | " | | 8 44 | | | | | | | | | 21378 |
| 19 | | | 24 | | | | 6 78 | 22 | | | 7 00 | | | | | | | | | | | 7 00 | 7 70 | 21377 | |
| 20 | | H 283 | | | | | 72 78 | | | | 72 78 | PAID IN FULL | MAY 29 1964 | 12195 | | 72 78 | | | | | | | | | 21252 |
| | | H 1047<br>602<br>1347 | | H 314 = 1059<br>290 = 892<br>604 = 1951 | 14 a<br>2 a | 34 644<br>17 46<br>51 690 | 800 | | | | 524 90 | | | | | 499 55 | | 20 35 | | | | 7 00 | | |

# Assessment Roll and Tax List of Real Property in the Town of Powers

Form 5C—MILLER-DAVIS CO., MINNEAPOLIS

* Indicate Type of Property: R-Residential, C-Commercial, I-Industrial, U-Utility, F-Farm, L-Lakeshore, T-Timber, M-Mineral

| | IN WHOSE NAME ASSESSED | DESCRIPTION OF PROPERTY: SUBDIVISION | Sec. or Lot | Town or Block | Rng. | Number of Acres of Land (Acres 100ths) | No. School District | Indi-cate Home-stead Yes or No | Agri-cul-tural Rural Yes or No | * Indi-cate Type of Pro-perty | TRUE AND FULL VALUATIONS: LAND Exclusive of Structures and Improvements (Dollars) | BUILDINGS and Other Structures (Dollars) | MACHINERY Permanently Attached to Real Estate (Dollars) | TOTAL True and Full Value (Dollars) | ASSESSED VALUATIONS: Homestead Up to $4,000 20% (Dollars) | RURAL: Over $4,000 and Non-Homestead 33⅓% (Dollars) | Timber Land Class 3e 20% (Dollars) | ALL OTHER: Homestead Up to $4,000 25% (Dollars) | Over $4,000 and Non-Homestead 40% (Dollars) | MACHINERY Permanently Attached to Real Estate 33⅓% (Dollars) | Seasonal and Recreational Cabins 33⅓% (Dollars) | TOTAL ASSESSED VALUE (Dollars) | Total Assessed Value as Equalized by the Board of Review (Dollars) | FINAL EQUALIZED VALUE (Dollars) |
|---|---|---|---|---|---|---|---|---|---|---|---|---|---|---|---|---|---|---|---|---|---|---|---|---|
| 1 | | | 25 | 13930 | | | 114 | | | | | | | | | | | | | | | | | |
| 2 | | | | | | | | | | | | | | | | | | | | | | | | |
| 3 | | | | | | | | | | | | | | | | | | | | | | | | |
| 4 | | | | | | | | | | | | | | | | | | | | | | | | |
| 5 | Francis J. & Marie J. Paristeau | Beg. at a pt. 32 rds. W. & 60 rds. S. of NE cor. of Govt. lot 1; thence W. 80' thence S. to waters edge, thence along water to 32nd line thence N. to place of beg. | | | | | 115 | Yes | No | L | | | | | | | | | | | | | | |
| 7 | | | | | | | | | | | | | | | | | | | | | | | | |
| 8 | | | | | | | | | | | | | | | | | | | | | | | | |
| 9 | Waldo E. Luebben | Com. at NE cor. of Govt lot 1, S. 65 rds W. 768' as pt. of beg., thence W. 80' to lake; thence along lake to a pt. 768' W. of E. line of govt. lot 1 thence N. to beg. | | | | | 115 | No | No | L | | | | | | | | | | | | | | |
| 11 | | | | | | | | | | | | | | | | | | | | | | | | |
| 12 | | | | | | | | | | | | | | | | | | | | | | | | |
| 13 | | | | | | | | | | | | | | | | | | | | | | | | |
| 14 | | | | | | | | | | | | | | | | | | | | | | | | |
| 15 | | | | | | | | | | | | | | | | | | | | | | | | |
| 16 | | | | | | | | | | | | | | | | | | | | | | | | |
| 17 | | | | | | | | | | | | | | | | | | | | | | | | |
| 18 | | | | | | | | | | | | | | | | | | | | | | | | |
| 19 | | | | | | | | | | | | | | | | | | | | | | | | |
| 20 | | | | | | | | | | | | | | | | | | | | | | | | |

# Cass County, Minnesota, for Taxes for the Year 1963.



| | SOLD FOR TAXES (Dollars) | VALUATIONS BY SCHOOL DISTRICTS AS EQUALIZED BY DEPARTMENT OF TAXATION: District No. 114 Rate 1.1 Mills (Dollars) | District No. 114 Rate 1.1 Mills (Dollars) | District No. 114 Rate 1.1 Mills (Dollars) | District No. Rate Mills (Dollars) | Tax including State Homestead Mills ($ cts.) | State Tax on Non-Homestead 8.9 Mills ($ cts.) | SPECIAL TAXES ($ cts.) | SPECIAL TAXES ($ cts.) | TOTAL TAXES ($ cts.) | PAID (Month Day Year) | WHEN PAID | Number of Receipt | March Settlement 1964 ($ cts.) | June Settlement 1964 ($ cts.) | Penalty ($ cts.) | November Settlement 1964 ($ cts.) | Penalty ($ cts.) | Collections to First Monday in January 1965 ($ cts.) | Penalty ($ cts.) | Delinquent on First Monday in January 1965 ($ cts.) | Total Delinquent Tax and Penalty ($ cts.) | REMARKS |
|---|---|---|---|---|---|---|---|---|---|---|---|---|---|---|---|---|---|---|---|---|---|---|---|
| 1 | | | | | | | | | | | | | | | | | | | | | | | |
| 2 | | | | | | | | | | | | | | | | | | | | | | | |
| 3 | | | | | | | | | | | | | | | | | | | | | | | |
| 4 | | | | | | | | | | | | | | | | | | | | | | | |
| 5 | | 107 | | | | 27.52 | 96 | | | 28.48 | PAID IN FULL | APR 20 1964 | 6731 | | 28.48 | | | | | | | | 21.47 |
| 6 | | | | | | | | | | | | | | | | | | | | | | | |
| 7 | | | | | | | | | | | | | | | | | | | | | | | |
| 8 | | | | | | | | | | | | | | | | | | | | | | | |
| 9 | | | | | | | | | | | | | | | | | | | | | | | |
| 10 | | | 24 | | | 6.78 | 22 | | | 7.00 | 1/2 HALF PAID | OCT 30 1964 | 20337 | | 3.50 | | 3.50 | | | | | 21.77 | 25.86 |
| | | | | | | | | | | | 1/2 HALF PAID | NOV 9 1964 | 6670 | | 3.50 | | | | | | | | |
| 11 | | | | | | | | | | | | | | | | | | | | | | | |
| 12 | | | | | | | | | | | | | | | | | | | | | | | |
| 13 | | | | | | | | | | | | | | | | | | | | | | | |
| 14 | | | | | | | | | | | | | | | | | | | | | | | |
| 15 | | | | | | | | | | | | | | | | | | | | | | | |
| 16 | | | | | | | | | | | | | | | | | | | | | | | |
| 17 | | | | | | | | | | | | | | | | | | | | | | | |
| 18 | | | | | | | | | | | | | | | | | | | | | | | |
| 19 | | | | | | | | | | | | | | | | | | | | | | | |
| 20 | | | | | | | | | | | | | | | | | | | | | | | |
| | | 107 | 24 | 131 | 114.2 / 11.97 | 27.52 / 6.78 / 34.30 | 11.8 | | | 35.48 | | | | | 31.98 | | 3.50 | | | | | | |

Real Estate

# Assessment Roll and Tax List of Real Property in the Town of Powers

Form 5C HILLE-DAVIS CO., MINNEAPOLIS

* Indicate Type of Property: R-Residential, C-Commercial, I-Industrial, U-Utility, F-Farm, L-Lakeshore, T-Timber, M-Mineral

| | IN WHOSE NAME ASSESSED | DESCRIPTION OF PROPERTY: SUBDIVISION | Sec. or Lot | Town or Block | Rng. | Number of Acres of Land: Acres | Number of Acres of Land: 100ths | No. School District | Indicate Homestead Yes or No | Agri. or Rural Yes or No | * Indicate Type of Property | TRUE AND FULL VALUATIONS: LAND Exclusive of Structures and Improvements | BUILDINGS and Other Structures | MACHINERY Permanently Attached to Real Estate | TOTAL True and Full Value | ASSESSED VALUATIONS: RURAL: Homestead Up to $4,000 20% | RURAL: Over $4,000 and Non-Homestead 33⅓% | ALL OTHER: Timber Class 3e 20% | ALL OTHER: Homestead Up to $4,000 25% | ALL OTHER: Over $4,000 and Non-Homestead 40% | ALL OTHER: MACHINERY Permanently Attached to Real Estate 33⅓% | Seasonal and Recreational Cabins 33⅓% | TOTAL ASSESSED VALUE | Total Assessed Value as Equalized by the Board of Review | FINAL EQUALIZED VALUE |
|---|---|---|---|---|---|---|---|---|---|---|---|---|---|---|---|---|---|---|---|---|---|---|---|---|---|
| | | | | | | Acres | 100ths | | | | | Dollars | Dollars | Dollars | Dollars | Dollars | Dollars | Dollars | Dollars | Dollars | Dollars | Dollars | Dollars | Dollars | Dollars |
| 1 | | | 25 | 139.30 | | | | 114 | | | | | | | | | | | | | | | | | |
| 2 | | | | | | | | | | | | | | | | | | | | | | | | | |
| 3 | | | | | | | | | | | | | | | | | | | | | | | | | |
| 4 | | | | | | | | | | | | | | | | | | | | | | | | | |
| 5 | Francis J. + Marie A. Parisean | Beg. at a pt. 32 rds. W. & 60 rds. S. of NE cor. of Govt. lot 1; thence W. 80' thence S. to waters edge, thence along water to 32nd line thence N. to place of beg. | | | | | | | No | Year | R | | | | | | | | | | | | | | |
| 7 | | | | | | | | | | | | | | | | | | | | | | | | | |
| 8 | | | | | | | | | | | | | | | | | | | | | | | | | |
| 9 | Waldo E. Luebben | Com. at NE cor. of Govt lot 1, S. 65 rds W. 768' as pt. of beg., thence W. 80' to lake; thence along lake to a pt. 768' W. of E. line of govt. lot 1 thence N. to beg. | | | | | | | No | No | R | | | | | | | | | | | | | | |
| 11 | | | | | | | | | | | | | | | | | | | | | | | | | |
| 12 | | | | | | | | | | | | | | | | | | | | | | | | | |
| 13 | | | | | | | | | | | | | | | | | | | | | | | | | |
| 14 | | | | | | | | | | | | | | | | | | | | | | | | | |
| 15 | | | | | | | | | | | | | | | | | | | | | | | | | |
| 16 | | | | | | | | | | | | | | | | | | | | | | | | | |
| 17 | | | | | | | | | | | | | | | | | | | | | | | | | |
| 18 | | | | | | | | | | | | | | | | | | | | | | | | | |
| 19 | | | | | | | | | | | | | | | | | | | | | | | | | |
| 20 | | | | | | | | | | | | | | | | | | | | | | | | | |

Cass County, Minnesota, for Taxes for the Year 1963.



| | SOLD FOR TAXES | VALUATIONS BY SCHOOL DISTRICTS AS EQUALIZED BY DEPARTMENT OF TAXATION: District No. Rate Mills | District No. Rate Mills | District No. Rate Mills | District No. Rate Mills | District No. Rate Mills | Tax including State Homestead Mills | State Tax on Non-Homestead 8.93 Mills | SPECIAL TAXES | SPECIAL TAXES | TOTAL TAXES | | PAID | WHEN PAID | Number of Receipt | March Settlement 1964 | June Settlement 1964 | Penalty | November Settlement 1964 | Penalty | Collections to First Monday in January 1965 | Penalty | Delinquent on First Monday in January 1965 | Penalty | Total Delinquent Tax and Penalty | REMARKS |
|---|---|---|---|---|---|---|---|---|---|---|---|---|---|---|---|---|---|---|---|---|---|---|---|---|---|---|
| | Dollars | Dollars | Dollars | Dollars | Dollars | Dollars | $ cts. | $ cts. | $ cts. | $ cts. | $ cts. | | | Month Day Year | | $ cts. | $ cts. | $ cts. | $ cts. | $ cts. | $ cts. | $ cts. | $ cts. | $ cts. | $ cts. | |
| 1 | | | | | | | | | | | | 1 | | | | | | | | | | | | | | |
| 2 | | | | | | | | | | | | 2 | | | | | | | | | | | | | | |
| 3 | | | | | | | | | | | | 3 | | | | | | | | | | | | | | |
| 4 | | | | | | | | | | | | 4 | | | | | | | | | | | | | | |
| 5 | | 107 | | | | | 27.52 | 96 | | | 28.48 | 5 | PAID IN FULL | APR 20 1964 | 6731 | | 28.48 | | | | | | | | | |
| 6 | | | | | | | | | | | | 6 | | | | | | | | | | | | | | |
| 7 | | | | | | | | | | | | 7 | | | | | | | | | | | | | | |
| 8 | | | | | | | | | | | | 8 | | | | | | | | | | | | | | |
| 9 | | | | | | | | | | | | 9 | | | | | | | | | | | | | | |
| 10 | | | 24 | | | | 6.78 | 22 | | | 7.00 | 10 | 1st HALF PAID | OCT 30 1964 | 26317 | | 3.50 | | 3.50 | | | | | | | 21377 |
| | | | | | | | | | | | | | 2d HALF PAID | MAR 9 1965 | 66670 | | | | | | | | | | | 25186 |
| 11 | | | | | | | | | | | | 11 | | | | | | | | | | | | | | |
| 12 | | | | | | | | | | | | 12 | | | | | | | | | | | | | | |
| 13 | | | | | | | | | | | | 13 | | | | | | | | | | | | | | |
| 14 | | | | | | | | | | | | 14 | | | | | | | | | | | | | | |
| 15 | | | | | | | | | | | | 15 | | | | | | | | | | | | | | |
| 16 | | | | | | | | | | | | 16 | | | | | | | | | | | | | | |
| 17 | | | | | | | | | | | | 17 | | | | | | | | | | | | | | |
| 18 | | | | | | | | | | | | 18 | | | | | | | | | | | | | | |
| 19 | | | | | | | | | | | | 19 | | | | | | | | | | | | | | |
| 20 | | | | | | | | | | | | 20 | | | | | | | | | | | | | | |
| | | 107 | 24 | 131 | | 114a | 27.52 | | | | | | | | | | | | | | | | | | | |
| | | | | | | 114a | 6.78 | 118 | | | 3548 | | | | | | 31.98 | | 3.50 | | | | | | | |
| | | | | | | | 34.30 | | | | | | | | | | | | | | | | | | | |

LILLEY'S POINT | WOODLAND | LAKE ANDERS | BOWSTRING | LY BEACH | EL SUDDO | LAKEWOOD | HALLADY'S LAKESHORE ON BEAVER LAKE

# Assessment Roll and Tax List of Real Property in the Town of Powers

Cass County, Minnesota, for Taxes the Year 1963.

Form 5C—MILLER-DAVIS CO., MINNEAPOLIS

* Indicate Type of Property: R-Residential, C-Commercial, I-Industrial, U-Utility, F-Farm, L-Lakeshore, T-Timber, M-Mineral

| In Whose Name Assessed | Description of Property: Subdivision | Sec. or Lot | Town or Block | Rng. | Number of Acres of Land (Acres / 100ths) | No. School District | Indicate Homestead Yes or No | Agri. or Rural Yes or No | * Indicate Type of Property | True and Full Valuations: Land Exclusive of Structures and Improvements ($) | Buildings and Other Structures ($) | Machinery Permanently Attached to Real Estate ($) | Total True and Full Value ($) | Assessed Valuations: Rural: Homestead Up to $1,000 20% ($) | Rural: Over $1,000 and Non-Homestead 33⅓% ($) | All Other: Timber Land Class 3a 20% ($) | All Other: Homestead Up to $1,000 25% ($) | All Other: Over $1,000 and Non-Homestead 40% ($) | All Other: Machinery Permanently Attached to Real Estate 33⅓% ($) | All Other: Seasonal and Recreational Cabins 33⅓% ($) | Total Assessed Value as Equalized by the Board of Review ($) | Final Equalized Value ($) |
|---|---|---|---|---|---|---|---|---|---|---|---|---|---|---|---|---|---|---|---|---|---|---|
| Darrell J. + LaVancke M. Somers | NE¼ of NE¼ | 27 | 137.30 | | 40 | 114 | Yes | Yes | F | | | | | | | | | | | | | |
| Elmer + Ida Baty | NW¼ of NE¼ | | | | 40 | | No | Yes | F | | | | | | | | | | | | | |
| " " " | SW¼ of NE¼ | | | | 40 | | No | Yes | F | | | | | | | | | | | | | |
| Darrell J. + LaVancke M. Somers | SE¼ of NE¼ | | | | 40 | | Yes | Yes | F | | | | | | | | | | | | | |
| Adolph + Vernette Biesiek | S. 429' of W 343' of NW¼ of SE¼ | | | | 2 | | Yes | No | C | | | | | | | | | | | | | |
| Elmer + Ida Baty | NE¼ of NW¼ | | | | 40 | | No | Yes | F | | | | | | | | | | | | | |
| " " " | NW¼ of NW¼ | | | | 40 | | No | Yes | F | | | | | | | | | | | | | |
| " " " | SW¼ of NW¼ less S. 602' of E. 188' | | | | 37.4 | | No | Yes | F | | | | | | | | | | | | | |
| " " " | SE¼ of NW¼ less S. 602' of W. 635.5' | | | | 32.6 | | No | Yes | F | | | | | | | | | | | | | |
| Village of Backus | S. 602' of E. 188' of SW¼ of NW¼ & S. 602' of W. 635.5' of SW¼ of NW¼ | | | | | | | | | | | | | | | | | | | | | |
| | NE¼ of SW¼ Village of Backus | | | | | | | | | | | | | | | | | | | | | |
| Kermit + Betty Zaffke | NW¼ of SW¼ | | | | 40 | | Yes | Yes | F | | | | | | | | | | | | | |
| | SW¼ of SW¼ Village of Backus | | | | | | | | | | | | | | | | | | | | | |
| | SE¼ of SW¼ Village of Backus | | | | | | | | | | | | | | | | | | | | | |
| Rose E. + Dorothy E. Baker, Myrtle Wilshort, ~~Harlan W. + Kathryn Stowe~~ | 60 Ac. of SW¼ of SE¼ | | | | 60 | | No | No | C | | | | | | | | | | | | | |
| " " | NE¼ of SE¼ | | | | 40 | | Yes | Yes | F | | | | | | | | | | | | | |
| | NW¼ of SE¼ less S. 429' of W. 343' | | | | 40 | | Yes | Yes | F | | | | | | | | | | | | | |
| R. A. E. + Rhoda Lehto | SW¼ of SE¼ less 1.17 acres H.S. + lake site. (has 2 ads.) | | | | 38.23 | | Yes | Yes | F | | | | | | | | | | | | | |
| John + Adella Sherman | Part of SE¼ of SE¼ | | | | 17 | | Yes | Yes | F | | | | | | | | | | | | | |
| Dana W. + Ann K. Tice | SE¼ of SE¼ less 17 acres | | | | 21 | | Yes | Yes | F | | | | | | | | | | | | | |
| (Cont. next Page) | | | | | 516.83 | | | | | | | | | | | | | | | | | |

## Cass County, Minnesota, for Taxes the Year 1963.



| | Sold for Taxes | Valuations by School Districts as Equalized by Department of Taxation: District No. 114 Rate 45 Mills ($) | District No. 1 Rate 45 Mills ($) | District No. 11 Rate 45 Mills ($) | District No. 4 Rate 45 Mills ($) | District No. ___ Rate ___ Mills ($) | Tax including State Homestead ___ Mills ($) | State Tax on Non-Homestead 8.91 Mills ($) | Special Taxes ($) | Special Taxes ($) | Total Taxes ($) | | Paid | When Paid (Month Day Year) | Number of Receipt | March Settlement 1964 ($) | June Settlement 1964 ($) | Penalty ($) | November Settlement 1964 ($) | Penalty ($) | Collections to First Monday in January 1965 ($) | Penalty ($) | Delinquent on First Monday in January 1965 ($) | Total Delinquent Tax and Penalty ($) | Remarks |
|---|---|---|---|---|---|---|---|---|---|---|---|---|---|---|---|---|---|---|---|---|---|---|---|---|---|
| 1 | | H 210 | | | | | 5400 | | | | 5400 | 1 | PAID IN FULL | MAY 1 1964 | 3791 | | 5400 | | | | | | | | U.M. 21613 |
| 2 | | 40 | | | | | 1028 | 36 | | | 1064 | 2 | 1st HALF PAID<br>2nd HALF PAID OCT 31 1964 | OCT 31 1964<br>MAY 29 1964 | 3897<br>4333 | | 2967 | | 296.7 | | | | | | 21.58 25187 |
| 3 | | 183 | | | | | 4706 | 164 | | | 4870 | 3 | 1st HALF PAID<br>2nd HALF PAID OCT 31 1964 | MAY 29 1964 | | | | | | | | | | | |
| 4 | | H 38 | | | | | 976 | | | | 976 | 4 | PAID IN FULL | MAY 1 1964 | 3791 | | 976 | | | | | | | | U.M. 21613 |
| 5 | SOLD FOR TAXES | | | H 292 | | | 8240 | | | | 8240 | 5 | | | | | | | | | | | 8240 | | |
| 6 | | 80 | | | | | 2058 | 72 | | | 2130 | 6 | 1st HALF PAID<br>2nd HALF PAID OCT 31 1964 | MAY 29 1964 | | | 2116 | | 2116 | | | | | | 21.58 25187 |
| 7 | | 79 | | | | | 2032 | 70 | | | 2102 | 7 | 1st HALF PAID<br>2nd HALF PAID OCT 31 1964 | MAY 29 1964 | 3897<br>4333 | | | | | | | | | | |
| 8 | | 76 | | | | | 1954 | 68 | | | 2022 | 8 | 1st HALF PAID<br>2nd HALF PAID OCT 31 1964 | MAY 29 1964 | | | 2514 | | 2514 | | | | | | 21.58 |
| 9 | | 113 | | | | | 2906 | 100 | | | 3006 | 9 | 1st HALF PAID<br>2nd HALF PAID OCT 31 1964 | MAY 29 1964 | | | | | | | | | | | |
| 10 | | | | | | | | | | | | 10 | | | | | | | | | | | | | |
| 11 | | | | | | | | | | | | 11 | | | | | | | | | | | | | |
| 12 | | H 163 | | | | | 4192 | | | | 4192 | 12 | PAID IN FULL | MAY 29 1964 | 4333 | | 4192 | | | | | | | | 21.58 |
| 13 | | | | | | | | | | | | 13 | | | | | | | | | | | | | |
| 14 | | | | | | | | | | | | 14 | | | | | | | | | | | | | |
| 15 | | | | 452 | | | 12754 | 404 | | | 13158 | 15 | PAID IN FULL | MAY 8 1964 | 3374 | | 13158 | | | | | | | | |
| 16 | | H 67 | | | | | 1724 | | | | 1724 | 16 | | | | | | | | | | | 1724 | 18.96 | 21.58 |
| 17 | | H 80 | | | | | 2058 | | | | 2058 | 17 | | | | | | | | | | | 2058 | 22.64 | |
| 18 | | H 235 | | | | | 7588 | | | | 7588 | 18 | PAID IN FULL<br>2nd HALF PAID OCT 31 1964 | MAY 6 1964 | 3557 | | 7588 | | | | | | | | 21.58 |
| 19 | | H 101 | | | | | 2598 | | | | 2598 | 19 | 1st HALF PAID<br>2nd HALF PAID APR 1 1964 | APR 1 1964 | 3861<br>3861 | | 1299 | | 1299 | | | | | | 21.58 25188 |
| 20 | | H 166 | | | | | 4270 | | | | 4270 | 20 | PAID IN FULL | MAY 29 1964 | 4767 | | 4270 | | | | | | | | 21.58 |
| | | H 1120 | | H 292 | 1012 | 114 | 43442 | | | | | | | | | | | | | | | | | | |
| | | 52 | | 452 | 1033 | 72 | 2094 | 914 | | | 6540 | | | | | | 4416 | | 8896 | | | | 1824 | | |
| | | 1691 | | | 744 | 2085 | 64486 | | | | | | | | | | | | | | | | | | |

# Assessment Roll and Tax List of Real Property in the Town of Powers, Cass County, Minnesota, for Taxes for the Year 1963.



Form 5C—MILLER-DAVIS CO., MINNEAPOLIS

* Indicate Type of Property: R-Residential, C-Commercial, I-Industrial, U-Utility, F-Farm, L-Lakeshore, T-Timber, M-Mineral

| | Real Estate | IN WHOSE NAME ASSESSED | DESCRIPTION OF PROPERTY: SUBDIVISION | Sec. or Lot | Town or Block | Rng. | Number of Acres of Land (Acres 100ths) | No. School District | Individable Homestead Yes or No | Agri. or Seas. Resy. Yes or No | * Individable Type of Property | TRUE AND FULL VALUATIONS: LAND Exclusive of Structures and Improvements (Dollars) | BUILDINGS and Other Structures (Dollars) | MACHINERY Permanently Attached to Real Estate (Dollars) | TOTAL True and Full Value (Dollars) | ASSESSED VALUATIONS: RURAL: Homestead Up to $4,000 20% (Dollars) | RURAL: Over $4,000 and Non-Homestead 33⅓% (Dollars) | ALL OTHER: Timber Land Class 3a 20% (Dollars) | ALL OTHER: Homestead Up to $4,000 25% (Dollars) | ALL OTHER: Over $4,000 and Non-Homestead 40% (Dollars) | ALL OTHER: MACHINERY Permanently Attached to Real Estate 33⅓% (Dollars) | ALL OTHER: Seasonal and Recreational Cabins 33⅓% (Dollars) | TOTAL ASSESSED VALUE (Dollars) | Total Assessed Value as Equalized by the Board of Review (Dollars) | FINAL EQUALIZED VALUE (Dollars) |
|---|---|---|---|---|---|---|---|---|---|---|---|---|---|---|---|---|---|---|---|---|---|---|---|---|---|
| 1 | | | | 29 | 139 | 30 | | 114 | | | | | | | | | | | | | | | | | |
| 2 | | | | | | | | | | | | | | | | | | | | | | | | | |
| 3 | | | | | | | | | | | | | | | | | | | | | | | | | |
| 4 | | | | | | | | | | | | | | | | | | | | | | | | | |
| 5 | | Wm E & Ruth M DeJong | N 400' of E 629' of W 343' of NW4 of SE4 | | | | | | Yes | No | C | | | | | | | | | | | | | | |
| 6 | | Myrtle Willhoit | C 2 rods of SW4 of SE4 | | | | | | | | | | | | | | | | | | | | | | |
| 7 | | | | | | | | | | | | | | | | | | | | | | | | | |
| 8 | | | | | | | | | | | | | | | | | | | | | | | | | |
| 9 | | | | | | | | | | | | | | | | | | | | | | | | | |
| 10 | | | | | | | | | | | | | | | | | | | | | | | | | |
| 11 | | | | | | | | | | | | | | | | | | | | | | | | | |
| 12 | | | | | | | | | | | | | | | | | | | | | | | | | |
| 13 | | | | | | | | | | | | | | | | | | | | | | | | | |
| 14 | | | | | | | | | | | | | | | | | | | | | | | | | |
| 15 | | | | | | | | | | | | | | | | | | | | | | | | | |
| 16 | | | | | | | | | | | | | | | | | | | | | | | | | |
| 17 | | | | | | | | | | | | | | | | | | | | | | | | | |
| 18 | | | | | | | | | | | | | | | | | | | | | | | | | |
| 19 | | | | | | | | | | | | | | | | | | | | | | | | | |
| 20 | | | | | | | | | | | | | | | | | | | | | | | | | |

| | SOLD FOR TAXES | VALUATIONS BY SCHOOL DISTRICTS AS EQUALIZED BY DEPARTMENT OF TAXATION: District No. / Rate / Mills (Dollars) | District No. / Rate / Mills (Dollars) | District No. / Rate / Mills (Dollars) | District No. / Rate / Mills (Dollars) | District No. / Rate / Mills (Dollars) | District No. / Rate / Mills (Dollars) | Tax Including State Homestead Mills ($ cts.) | State Tax on Non-Homestead 8.92 Mills ($ cts.) | SPECIAL TAXES ($ cts.) | SPECIAL TAXES ($ cts.) | TOTAL TAXES ($ cts.) | PAID | WHEN PAID (Month Day Year) | Number of Receipt | March Settlement 1964 ($ cts.) | June Settlement 1964 ($ cts.) | Penalty ($ cts.) | November Settlement 1964 ($ cts.) | Penalty ($ cts.) | Collections to First Monday in January 1965 ($ cts.) | Penalty ($ cts.) | Delinquent on First Monday in January 1965 ($ cts.) | Total Delinquent Tax and Penalty ($ cts.) | REMARKS |
|---|---|---|---|---|---|---|---|---|---|---|---|---|---|---|---|---|---|---|---|---|---|---|---|---|---|
| 1 | | | | | | | | | | | | | | | | | | | | | | | | | |
| 2 | | | | | | | | | | | | | | | | | | | | | | | | | |
| 3 | | | | | | | | | | | | | | | | | | | | | | | | | |
| 4 | | | | | | | | | | | | | | | | | | | | | | | | | |
| 5 | | | | 490 | | | | 138.28 | 4.38 | | | 142.66 | 1st HALF PAID<br>2nd HALF PAID | OCT 30 1964<br>MAY 28 1965 | 16818<br>16617 | | 71.33 | | 71.33 | | | | | 21.75 | 251.96 |
| 6 | | | | | | | | | | | | | | | | | | | | | | | | | |
| 7 | | | | | | | | | | | | | | | | | | | | | | | | | |
| 8 | | | | | | | | | | | | | | | | | | | | | | | | | |
| 9 | | | | | | | | | | | | | | | | | | | | | | | | | |
| 10 | | | | | | | | | | | | | | | | | | | | | | | | | |
| 11 | | | | | | | | | | | | | | | | | | | | | | | | | |
| 12 | | | | | | | | | | | | | | | | | | | | | | | | | |
| 13 | | | | | | | | | | | | | | | | | | | | | | | | | |
| 14 | | | | | | | | | | | | | | | | | | | | | | | | | |
| 15 | | | | | | | | | | | | | | | | | | | | | | | | | |
| 16 | | | | | | | | | | | | | | | | | | | | | | | | | |
| 17 | | | | | | | | | | | | | | | | | | | | | | | | | |
| 18 | | | | | | | | | | | | | | | | | | | | | | | | | |
| 19 | | | | | | | | | | | | | | | | | | | | | | | | | |
| 20 | | | | 490 | 114 m.a. | 138.28 | 4.38 | | | | | 142.66 | | | | | 71.33 | | 71.33 | | | | | | |

# Assessment Roll and Tax List of Real Property in the Town of Powers

Cass County, Minnesota, for Taxes for the Year 1963.

Form 5C MILLER-DAVIS CO., MINNEAPOLIS

* Indicate Type of Property: R-Residential, C-Commercial, I-Industrial, U-Utility, F-Farm, L-Lakeshore, T-Timber, M-Mineral

| | In Whose Name Assessed | Description of Property: Subdivision | Sec. or Lot | Town or Block | Rng. | Number of Acres of Land: Acres | 100ths | No. School District | Indicate Homestead Yes or No | Agricultural Homestead Yes or No | Indicate Type of Property* | True and Full Valuations: Land Exclusive of Structures and Improvements | Buildings and Other Structures | Machinery Permanently Attached to Real Estate | Total True and Full Value | Assessed Valuations: Homestead Up to $4,000 20% | Rural Over $4,000 and Non-Homestead 33⅓% | Timber Land Class 3a 20% | All Other: Homestead Up to $4,000 25% | Over $4,000 and Non-Homestead 40% | Machinery Permanently Attached to Real Estate 33⅓% | Seasonal and Recreational Cabins 33⅓% | Total Assessed Value | Total Assessed Value as Equalized by the Board of Review | Final Equalized Value |
|---|---|---|---|---|---|---|---|---|---|---|---|---|---|---|---|---|---|---|---|---|---|---|---|---|---|
| | | | | | | | | | | | | Dollars | Dollars | Dollars | Dollars | Dollars | Dollars | Dollars | Dollars | Dollars | Dollars | Dollars | Dollars | Dollars | Dollars |
| 1 | Larson Arthur + Mary Barchus | NE¼ of NE¼ E. of Rg. | 30 | 139 | 30 | 32 | | 114 | Yes | Yes | F | | | | | | | | | | | | | | |
| 2 | Richard J. Lounsdale | GOV'T LOT 1 less E. 45 rds. of + S. 20 rds. of E. 45 rds. | | | | 38 | | | Yes | Yes | F | | | | | | | | | | | | | | |
| 3 | Larson Arthur + Mary Barchus | GOV'T LOT 2 less 4 acs. + less Part W. of Rg. | | | | 32.35 | | | Yes | Yes | F | | | | | | | | | | | | | | |
| 4 | | | | | | | | | | | | | | | | | | | | | | | | | |
| 5 | Lucille A. + Howard M. Bang | 4 acs. of GOV'T LOT 2 less sold | | | | 4 | | | No | No | H | | | | | | | | | | | | | | |
| 6 | | | | | | | | | | | | | | | | | | | | | | | | | |
| 7 | Lorain Arthur + Mary Barchus ~~Independent School Dist.~~ #114 | 2.35 of GOV'T LOT 2 E. of Rg. | | | | | | | | | | | | | | | | | | | | | | | |
| 8 | Independent School Dist. #114 | 2.7 acs. of GOV'T LOT 3 E. of Rg. | | | | | | | | | | | | | | | | | | | | | | | |
| 9 | " #114 | Part of Govt. Lot 3 | | | | | | | | | | | | | | | | | | | | | | | |
| 10 | Wm. Knapp | 5 acs. of NE¼ of NE¼ | | | | 5 | | | Yes | No | R | | | | | | | | | | | | | | |
| 11 | James Elmer + Elma L. Leslie | Part of GOV'T LOT 1 | | | | | | | No | No | R | | | | | | | | | | | | | | |
| 12 | | | | | | | | | | | | | | | | | | | | | | | | | |
| 13 | | | | | | | | | | | | | | | | | | | | | | | | | |
| 14 | | | | | | | | | | | | | | | | | | | | | | | | | |
| 15 | Albert C. + Vonnie E. Johnson | E. 45 rds. of GOV'T LOT 1 + S. 20 rds. of E. 45 rds. of GOV'T LOT 1 | | | | | | | No | Yes | T | | | | | | | | | | | | | | |
| 16 | Larson Arthur + Mary Barchus | GOV'T LOT 3 less 5 acs. + less Part W. of Rg. | | | | | | | Yes | Yes | F | | | | | | | | | | | | | | |
| 17 | | | | | | | | | | | | | | | | | | | | | | | | | |
| 18 | | | | | | | | | | | | | | | | | | | | | | | | | |
| 19 | | | | | | | | | | | | | | | | | | | | | | | | | |
| 20 | James Elmer + Elma Rae Leslie | Part of GOV'T LOT 2 | | | | 1.46 | | | No | No | H | | | | | | | | | | | | | | |
| | | | | | | 116.61 | | | | | | | | | | | | | | | | | | | |

| | Sold for Taxes | Valuations by School Districts as Equalized by Department of Taxation: District No. 114 Rate 1.5 Mills | District No. ___ Rate ___ Mills | District No. ___ Rate ___ Mills | District No. ___ Rate ___ Mills | Tax Including State Homestead | State Tax on Non-Homestead 8 4/7 Mills | Special Taxes | Special Taxes | Total Taxes |
|---|---|---|---|---|---|---|---|---|---|---|
| | | Dollars | Dollars | Dollars | Dollars | $ cts. | $ cts. | $ cts. | $ cts. | $ cts. |
| 1 | | H 57 | | | | 14.66 | | | | 14.66 |
| 2 | | H 160 | | | | 41.16 | | | | 41.16 |
| 3 | | H 247 | | | | 63.52 | | | | 63.52 |
| 4 | | | | | | | | | | |
| 5 | SOLD FOR TAXES | | 168 | | | 47.40 | .50 | | | 48.90 |
| 6 | | | | | | | | | | |
| 7 | | | | | | | | | | |
| 8 | | | | | | | | | | |
| 9 | | | | | | | | | | |
| 10 | | | H 48 | | | 13.54 | | | | 13.54 |
| 11 | | | 28 | | | 7.90 | .24 | | | 8.14 |
| 12 | | | | | | | | | | |
| 13 | | | | | | | | | | |
| 14 | | | | | | | | | | |
| 15 | SOLD FOR TAXES | 14 | | | | 4.38 | .16 | | | 5.04 |
| 16 | | H 7 | | | | 1.80 | | | | 1.80 |
| 17 | | | | | | | | | | |
| 18 | | | | | | | | | | |
| 19 | | | | | | | | | | |
| 20 | | | 36 | | | 10.16 | .32 | | | 10.48 |
| | | H 471 | H 48 : 519 | 114 R | | 126.02 | | | | |
| | | 17 | 232 : 251 | 114 | | 7.90 | 2.24 | | | 20.24 |
| | | 490 | 280 : 770 | | | 268.03 | | | | |

| | Paid | When Paid: Month Day Year | Number of Receipt | March Settlement 1964 | June Settlement 1964 | Penalty | November Settlement 1964 | Penalty | Collections to First Monday in January 1965 | Penalty | Delinquent on First Monday in January 1965 | Total Delinquent Tax and Penalty | Remarks |
|---|---|---|---|---|---|---|---|---|---|---|---|---|---|
| | | | | $ cts. | $ cts. | $ cts. | $ cts. | $ cts. | $ cts. | $ cts. | $ cts. | $ cts. | |
| 1 | 2nd HALF PAID OCT 30 1964 / 1st HALF PAID MAY 8 1964 | 20351 / 16772 | | | 7.33 | | 7.33 | | | | | | 20116 25159 |
| 2 | PAID IN FULL MAY 6 1964 / 2nd HALF PAID OCT 30 1964 | 9154 / 20351 | | | 41.16 | | 41.16 | | | | | | 21205 |
| 3 | 2nd HALF PAID / 1st HALF PAID MAY 8 1964 | 20351 / 16772 | | | 31.76 | | 31.76 | | | | | | 20116 25159 |
| 4 | | | | | | | | | | | | | |
| 5 | | | | | | | | | | | 48.90 | 2.37 | 20241 |
| 6 | | | | | | | | | | | | | |
| 7 | | | | | | | | | | | | | |
| 8 | | | | | | | | | | | | | |
| 9 | | | | | | | | | | | | | |
| 10 | PAID IN FULL APR 20 1964 | 6878 | | | 13.54 | | | | | | | | 21487 |
| 11 | | | | | | | | | | | 8.14 | .895 | 20134 |
| 12 | | | | | | | | | | | | | |
| 13 | | | | | | | | | | | | | |
| 14 | | | | | | | | | | | | | |
| 15 | 2nd HALF PAID OCT 30 1964 / 1st HALF PAID MAY 8 1964 | 20351 / 16772 | | | .90 | | .90 | | | | 5.04 | | 20237 |
| 16 | | | | | | | | | | | | | 20116 25159 |
| 17 | | | | | | | | | | | | | |
| 18 | | | | | | | | | | | | | |
| 19 | | | | | | | | | | | | | |
| 20 | | | | | 21.69 | | 34.92 | | | | 10.48 | 1.53 | 20134 |
| | | | | | | | | | | | 76.56 | | |



Real Estate

MILLER'S POINT | WOODLAND | EAST MILLERS BEACH | PINESHORE | KY BEACH | EL SUENO | MILLERS BEACH | BALLARD'S LAKESHORE ON PAINT LAKE

Form 5C MILLER-DAVIS CO., MINNEAPOLIS

# Assessment Roll and Tax List of Real Property in the Town of Powers

Cass County, Minnesota, for Taxes for the Year 1963.



* Indicate Type of Property: R-Residential, C-Commercial, I-Industrial, U-Utility, F-Farm, L-Lakeshore, T-Timber, M-Mineral

| | IN WHOSE NAME ASSESSED | DESCRIPTION OF PROPERTY: SUBDIVISION | Sec. or Lot | Town or Block | Rng. | Number of Acres of Land (Acres / 100ths) | No. School District | Indicate Homestead Yes or No | Agri. or Seas. Recr. Yes or No | * Indicate Type of Property | TRUE AND FULL VALUATIONS: LAND Exclusive of Structures and Improvements | BUILDINGS and Other Structures | MACHINERY Permanently Attached to Real Estate | TOTAL True and Full Value | ASSESSED VALUATIONS: RURAL: Homestead Up to $4,000 20% | RURAL: Over $4,000 and Non-Homestead 33⅓% | ALL OTHER: Timber Land Class 3a 20% | ALL OTHER: Homestead Up to $4,000 25% | ALL OTHER: Over $4,000 and Non-Homestead 40% | ALL OTHER: MACHINERY Permanently Attached to Real Estate 33⅓% | Seasonal and Recreational Cabins 33⅓% | TOTAL ASSESSED VALUE | Total Assessed Value as Equalized by the Board of Review | FINAL EQUALIZED VALUE |
|---|---|---|---|---|---|---|---|---|---|---|---|---|---|---|---|---|---|---|---|---|---|---|---|---|
| | | | | | | Acres / 100ths | | | | | Dollars | Dollars | Dollars | Dollars | Dollars | Dollars | Dollars | Dollars | Dollars | Dollars | Dollars | Dollars | Dollars | Dollars |
| 1 | | | 51 | 139 | 30 | | 114 | | | | | | | | | | | | | | | | | |
| 2 | | | | | | | | | | | | | | | | | | | | | | | | |
| 3 | | | | | | | | | | | | | | | | | | | | | | | | |
| 4 | | | | | | | | | | | | | | | | | | | | | | | | |
| 5 | | | | | | | | | | | | | | | | | | | | | | | | |
| 6 | | | | | | | | | | | | | | | | | | | | | | | | |
| 7 | | | | | | | | | | | | | | | | | | | | | | | | |
| 8 | | | | | | | | | | | | | | | | | | | | | | | | |
| 9 | | | | | | | | | | | | | | | | | | | | | | | | |
| 10 | Palmer G. & Ruth C. Imbrecht | E½ of GOVT LOT 5 | | | | 1.62 | 719 | 719 | L | | | | | | | | | | | | | | | |
| 11 | | | | | | | | | | | | | | | | | | | | | | | | |
| 12 | | | | | | | | | | | | | | | | | | | | | | | | |
| 13 | Wm. D. & Emma Lee Adams | W½ of GOVT LOT 5 | | | | 1.62 | 719 | 719 | L | | | | | | | | | | | | | | | |
| 14 | | | | | | | | | | | | | | | | | | | | | | | | |
| 15 | | | | | | | | | | | | | | | | | | | | | | | | |
| 16 | James F. & Elaine A. Cudas | NE¼ of SE¼ GOVT LOT 3 | | | | 46.25 | 720 | 720 | F | | | | | | | | | | | | | | | |
| 17 | | NW¼ of SE¼ lease hwy. | | | | | | | | | | | | | | | | | | | | | | |
| 18 | " " " | SW¼ of SE¼ GOVT LOT 4 | | | | 52.50 | 720 | 720 | F | | | | | | | | | | | | | | | |
| 19 | | SE¼ of SE¼ lease hwy. | | | | | | | | | | | | | | | | | | | | | | |
| 20 | | | | | | | | | | | | | | | | | | | | | | | | |
| | | | | | | 101.99 | | | | | | | | | | | | | | | | | | |

| | SOLD FOR TAXES | VALUATIONS BY SCHOOL DISTRICTS AS EQUALIZED BY DEPARTMENT OF TAXATION: District No. / Rate / Mills | District No. / Rate / Mills | District No. / Rate / Mills | District No. / Rate / Mills | Tax including State Homestead Mills | State Tax on Non-Homestead 8.5 Mills | SPECIAL TAXES | SPECIAL TAXES | TOTAL TAXES | PAID | WHEN PAID (Month Day Year) | Number of Receipt | March Settlement 1964 | June Settlement 1964 | Penalty | November Settlement 1964 | Penalty | Collections to First Monday in January 1965 | Penalty | Delinquent on First Monday in January 1965 | Penalty | Total Delinquent Tax and Penalty | REMARKS |
|---|---|---|---|---|---|---|---|---|---|---|---|---|---|---|---|---|---|---|---|---|---|---|---|---|
| | | Dollars | Dollars | Dollars | Dollars | Dollars | $ cts. | $ cts. | $ cts. | $ cts. | | | | $ cts. | $ cts. | $ cts. | $ cts. | $ cts. | $ cts. | $ cts. | $ cts. | $ cts. | $ cts. | |
| 1 | | | | | | | | | | | | | | | | | | | | | | | | |
| 2 | | | | | | | | | | | | | | | | | | | | | | | | |
| 3 | | | | | | | | | | | | | | | | | | | | | | | | |
| 4 | | | | | | | | | | | | | | | | | | | | | | | | |
| 5 | | | | | | | | | | | | | | | | | | | | | | | | |
| 6 | | | | | | | | | | | | | | | | | | | | | | | | |
| 7 | | | | | | | | | | | | | | | | | | | | | | | | |
| 8 | | | | | | | | | | | | | | | | | | | | | | | | |
| 9 | | | | | | | | | | | | | | | | | | | | | | | | |
| 10 | | | | 39 | | 11.00 | 34 | | | 11.34 | PAID IN FULL | MAY 12 1964 | 8366 | | 11.34 | | | | | | | | | 21488 |
| 11 | | | | | | | | | | | | | | | | | | | | | | | | |
| 12 | | | H | 24 | | 6.78 | | | | 6.78 | 2ND HALF PAID 1ST HALF PAID | OCT. 5 1964 MAY 29 1964 | 18443 10642 | | 3.39 | | 3.39 | | | | | | 21489 25129 |
| 13 | | | | | | | | | | | | | | | | | | | | | | | | |
| 14 | | | | | | | | | | | | | | | | | | | | | | | | |
| 15 | | | | | | | | | | | | | | | | | | | | | | | | |
| 16 | | | H | 64 | | 16.46 | | | | 16.46 | 2ND HALF PAID 1ST HALF PAID | OCT. 5 1964 MAY 29 1964 | 24143 14323 | | 8.23 | | 8.23 | | | | | | 20250 25187 |
| 17 | | | | | | | | | | | | | | | | | | | | | | | | |
| 18 | | | H | 72 | | 18.52 | | | | 18.52 | 2ND HALF PAID 1ST HALF PAID | OCT. 5 1964 MAY 29 1964 | | | 9.26 | | 9.26 | | | | | | 21256 " |
| 19 | | | | | | | | | | | | | | | | | | | | | | | | |
| 20 | | | | | | | | | | | | | | | | | | | | | | | | |
| | | H 136 | H 24 | 160 | R | 34.98 | | | | | | | | | | | | | | | | | | |
| | | | 39 | 39 | 14 mo | 17.78 | 34 | | | 53.10 | | | | | 32.72 | | 26.88 | | | | | | | |
| | | | 63 | 199 | | 52.76 | | | | | | | | | | | | | | | | | | |

MILLER'S POINT | WOODLAND | BIG MEADOWS | WASH | WOODSIDE | LAKE | EL SUDRO | LAKESHORE | BALLARD'S LAKESHORE ON BALDY LAKE

# Assessment Roll and Tax List of Real Property in the Town of Powers

Form 5C · MILLER-DAVIS CO., MINNEAPOLIS

* Indicate Type of Property: R-Residential, C-Commercial, I-Industrial, U-Utility, F-Farm, L-Lakeshore, T-Timber, M-Mineral

| | In Whose Name Assessed | | Description of Property: Subdivision | Sec. or Lot | Town or Block | Rng. | Number of Acres of Land: Acres | 100ths | No. School District | Indicate Homestead Yes or No | Indicate Agricultural Homestead Yes or No | * Indicate Type of Property | True and Full Valuations: Land Exclusive of Structures and Improvements (Dollars) | Buildings and Other Structures (Dollars) | Machinery Permanently Attached to Real Estate (Dollars) | Total True and Full Value (Dollars) | Assessed Valuations: Homestead Up to $4,000 20% (Dollars) | Rural Over $4,000 and Non-Homestead 33⅓% (Dollars) | Rural Timber Class 3e 20% (Dollars) | Homestead Up to $4,000 25% (Dollars) | All Other Over $4,000 and Non-Homestead 40% (Dollars) | All Other Machinery Permanently Attached to Real Estate 33⅓% (Dollars) | All Other Seasonal and Recreational Cabins 33⅓% (Dollars) | Total Assessed Value (Dollars) | Total Assessed Value as Equalized by the Board of Review (Dollars) | Final Equalized Value (Dollars) |
|---|---|---|---|---|---|---|---|---|---|---|---|---|---|---|---|---|---|---|---|---|---|---|---|---|---|---|
| | Elmer & Ada Doty | 1 | NE¼ of NE¼ | 32 | 139 | 30 | 40 | | 114 | yes | yes | F | | | | | | | | | | | | | | |
| | Myrtle Wilhoit | 2 | NW¼ of NE¼ less 2.25 ac. 297' x 330' x 330' | | | | | | | yes | yes | F | | | | | | | | | | | | | | |
| | " " | 3 | SW¼ of NE¼ | | | | 40 | | | yes | yes | F | | | | | | | | | | | | | | |
| | Elmer & Ada Doty | 4 | GOVT LOT 1 less Plat & less .76 ac. & less sold | | | | 21 | 87 | | yes | no | C | | | | | | | | | | | | | | |
| | Minnesota Power & Light Co. | 5 | 50' x 150' of NW¼ of NE¼ | | | | | | | no | no | U | | | | | | | | | | | | | | |
| | Frances W. & Gladys L. Tanepa | 6 | W. ½ acc. of NE¼ of NW¼ | | | | 25 | | | yes | yes | F | | | | | | | | | | | | | | |
| | | 7 | NW¼ of NW¼ | | | | | | | | | | | | | | | | | | | | | | | |
| | Leslie & Gladys Sawyer | 8 | SW¼ of NW¼ | | | | 40 | | | yes | yes | F | | | | | | | | | | | | | | |
| | " " " | 9 | SE¼ of NW¼ | | | | 40 | | | yes | yes | F | | | | | | | | | | | | | | |
| | Backus Evergreen Cemetery Assoc. | 10 | Beg. at N.E. cor. of NE¼ of NW¼ S 339' W 208' N 339' E 208' to point of beg. exc. 1 ac. to place of beg. | | | | | | | | | | | | | | | | | | | | | | | |
| | Village of Backus | 11 | NE¼ of SW¼ | | | | | | | | | | | | | | | | | | | | | | | |
| | James T. & Elsie A. Cada | 12 | NW¼ of SW¼ | | | | 40 | | | yes | yes | F | | | | | | | | | | | | | | |
| | " " " | 13 | SW¼ of SW¼ | | | | 40 | | | yes | yes | F | | | | | | | | | | | | | | |
| | Harold E. & Mildred M. Counter | 14 | SE¼ of SW¼ | | | | 40 | | | yes | yes | R | | | | | | | | | | | | | | |
| | Ora & Robert Coon | 15 | Part of SW¼ of SE¼ | | | | 8 | | | yes | yes | F | | | | | | | | | | | | | | |
| | Walter & Jeanette K. Bye | 16 | NE¼ of SE¼ GOVT LOT 2 | | | | 53 | 80 | | no | yes | R | | | | | | | | | | | | | | |
| | | 17 | NW¼ of SE¼ | | | | | | | | | | | | | | | | | | | | | | | |
| | James P. & Olive C. Sorenson | 18 | SW¼ of SE¼ less .8 ac. | | | | 22 | | | no | yes | F | | | | | | | | | | | | | | |
| | Robert H. & Joyce H. Doty | 19 | GOVT LOT 3 | | | | 22 | 80 | | no | yes | F | | | | | | | | | | | | | | |
| | ~~Harold L. & Iona Doty~~ | 20 | .76 ac. of GOVT LOT 1 | | | | 76 | | | no | no | F | | | | | | | | | | | | | | |
| | | | | | | | 444 | 33 | | | | | | | | | | | | | | | | | | |



| | Sold for Taxes | Valuations by School Districts as Equalized by Department of Taxation: District No. 114 Rate ___ Mills (Dollars) | District No. ___ Rate ___ Mills (Dollars) | District No. 114 Rate ___ Mills (Dollars) | District No. ___ Rate ___ Mills (Dollars) | Tax including State Homestead ___ Mills ($ cts.) | State Tax on Non-Homestead $.24 Mills ($ cts.) | Special Taxes ($ cts.) | Special Taxes ($ cts.) | Total Taxes ($ cts.) | Paid | When Paid (Month Day Year) | Number of Receipt | March Settlement 1964 ($ cts.) | June Settlement 1964 ($ cts.) | Penalty ($ cts.) | November Settlement 1964 ($ cts.) | Penalty ($ cts.) | Collections to First Monday in January 1965 ($ cts.) | Penalty ($ cts.) | Delinquent on First Monday in January 1965 ($ cts.) | Total Delinquent Tax and Penalty ($ cts.) | Remarks |
|---|---|---|---|---|---|---|---|---|---|---|---|---|---|---|---|---|---|---|---|---|---|---|---|
| 1 | | H 75 | | | | 19.28 | | | | 19.28 | | 2nd HALF PAID OCT 30 1964 | 20343 | | | | | | | | | | |
| | | | | | | | | | | | | 1st HALF PAID MAY 29 1964 | 16672 | | 9.64 | | 9.64 | | | | | | 21876 25193 |
| 2 | | H 125 | | | | 32.14 | | | | 32.14 | | | | | | | | | 32.14 | | 35.35 | 44.93 | |
| 3 | | H 374 | | | | 96.18 | | | | 96.18 | | | | | | | | | 96.18 | | 105.80 | | |
| | | | | H 267 | | | | | | | | 2nd HALF PAID OCT 30 1964 | 20343 | | | | | | | | | | |
| 4 | | | | 528 | | 224.34 | 4.70 | | | 229.04 | | 1st HALF PAID MAY 29 1964 | 16672 | | 114.52 | | 114.52 | | | | | 21876 25193 |
| | | | | | | | | | | | | 2nd HALF PAID OCT 30 1964 | 20343 | | | | | | | | | | |
| 5 | | | | 1575 | | 444.44 | 14.04 | | | 458.48 | | 1st HALF PAID MAY 29 1964 | 16672 | | 229.24 | | 229.24 | | | | | 35190 20213 |
| 6 | | H 133 | | | | 34.20 | | | | 34.20 | | PAID IN FULL MAY 5 1964 | 9726 | | 34.20 | | | | | | | | 21342 |
| 7 | | | | | | | | | | | | | | | | | | | | | | | |
| | | | | | | | | | | | | 2nd HALF PAID OCT 23 1964 | | | | | | | | | | | |
| 8 | | H 70 | | | | 18.00 | | | | 18.00 | | 1st HALF PAID | 11286 | | 9.00 | | 9.00 | | | | | | 21282 25155 |
| | | | | | | | | | | | | 2nd HALF PAID OCT 23 1964 | | | | | | | | | | | |
| 9 | | H 83 | | | | 21.34 | | | | 21.34 | | 1st HALF PAID | 16772 | | 10.67 | | 10.67 | | | | | | |
| 10 | | | | | | | | | | | | | | | | | | | | | | | |
| 11 | | | | | | | | | | | | | | | | | | | | | | | |
| | | | | | | | | | | | | 2nd HALF PAID OCT 30 1963 | | | | | | | | | | | |
| 12 | | H 81 | | | | 20.84 | | | | 20.84 | | 1st HALF PAID MAY 29 1964 | 26587 | | | | 25.98 | | | | | | 21254 25187 |
| | | | | | | | | | | | | 2nd HALF PAID OCT 22 1964 | 14335 | | | | | | | | | | |
| 13 | | H 121 | | | | 31.12 | | | | 31.12 | | 1st HALF PAID MAY 1 1964 | 19200 | | 25.98 | | | | | | | | |
| | | | | | | | | | | | | 2nd HALF PAID OCT 22 1964 | 8853 | | | | | | | | | | |
| 14 | | H 332 | | | | 85.38 | | | | 85.38 | | 1st HALF PAID MAY 1 1964 | | | 42.69 | | 42.69 | | | | | | 20274 25192 |
| 15 | SOLD FOR TAXES | H 462 | | | | 118.82 | | | | 118.82 | | PAID IN FULL MAY 15 1964 | 11266 | | 118.82 | | | | | | | | 20133 |
| 16 | | 257 | | | | 66.10 | 2.30 | | | 68.40 | | PAID IN FULL MAY 29 1964 | 16704 | | 68.40 | | | | | | | | 21248 |
| 17 | | | | | | | | | | | | | | | | | | | | | | | |
| 18 | | 94 | | | | 24.18 | .84 | | | 25.02 | | PAID IN FULL APR 29 1964 | 14437 | | 35.66 | | | | | | | | 21244 |
| 19 | | 40 | | | | 10.28 | .36 | | | 10.64 | | PAID IN FULL APR 29 1964 | | | | | | | | | | | |
| 20 | | | | 27 | | 6.78 | .22 | | | 7.00 | | PAID IN FULL MAY 29 1964 | 12864 | | 7.00 | | | | | | | | 21000 |
| | | H 1856 | | H 2675 2123 | 1140 | 577.96 | | | | | | | | | | | | | | | | | |
| | | 391 | | 2127 1518 | | 676.56 | 22.16 | | | 1275.88 | | | | | 705.80 | | 441.74 | | 128.82 | | | | |
| | | 2247 | | 2397 3641 | | 1253.42 | | | | | | | | | | | | | | | | | |

Real Estate

MILLER'S POINT · WOODLAND · DEER MEADOWS · PROSPERITY · BY GOLF · EL SUENO · HIDEAWAY · BALLARD'S LAKESHORE ON PAGE 44

# Assessment Roll and Tax List of Real Property in the Cass County, Minnesota, for Taxes for the Year 1963.

Form 5C MILLER-DAVIS CO., MINNEAPOLIS

| | IN WHOSE NAME ASSESSED | DESCRIPTION OF PROPERTY — SUBDIVISION | Sec. or Lot | T. | R. | VALUATIONS: Seasonal and Recreational Cabins 33⅓% | TOTAL ASSESSED VALUE | Total Assessed Value as Equalized by the Board of Review | FINAL EQUALIZED VALUE |
|---|---|---|---|---|---|---|---|---|---|
| | | | | | | Dollars | Dollars | Dollars | Dollars |
| 1 | | | 32 | 139 | 30 | | | | |
| 2 | Ross E. + Dorothy E. Baker | W. 25 rd. of N. 297' of NW¼ of NE¼ | | | | | | | |
| 3 | | | | | | | | | |
| 4 | | | | | | | | | |
| 5 | William + Florence Hamilton | Part of NW¼ of NW¼ | | | | | | | |
| 6 | Backus Evergreen Cemetery Assn. | Part of NE¼ of NW¼ | | | | | | | |
| 7 | State of Minnesota | E. 300' of W. 350' of N. 333' of NW¼ of NW¼ (Backus Church Lot) | | | | | | | |
| 8 | Ole + Nellie Foss | E. 300' of W. 650' of N. 333' of NW¼ of NW¼ + lease to Ole | | | | | | | |
| 9 | Backus State Bank | E. 150' of W. 900' of N. 333' of NW¼ of NW¼ | | | | | | | |
| 10 | Arthur + Eva Ann O'Bryan | E. 150' of W. 900' of N. 333' of NW¼ of NW¼ | | | | | | | |
| 11 | Frances W. + Gladys I. Vaneps | E. 300' of NW¼ of NW¼ | | | | | | | |
| 12 | Florence C. Hamilton | E. 300' of W. 900' of S. 150' of N. 633' of NW¼ of NW¼ | | | | | | | |
| 13 | Horace + Edith M. Hedges | E. 300' of W. 600' of S. 150' of N. 483' of NW¼ of NW¼ | | | | | | | |
| 14 | Martin C. + Esther D. Anderson | W. 300' of N. 333' of NW¼ of NW¼ less N. 183' of E. 33' | | | | | | | |
| 15 | William + Florence Hamilton | E. 300' of W. 900' of N. 333' of NW¼ of NW¼ | | | | | | | |
| 16 | Backus State Bank | E. 300' of W. 900' of N. 333' of NW¼ of NW¼ | | | | | | | |
| 17 | William W. + Florence C. Hamilton | NW¼ of NW¼ less sold | | | | | | | |
| 18 | State of Minnesota | E. 300' of W. 900' of N. 333' of NW¼ of NW¼ | | | | | | | |
| 19 | Clinton Jr. + Florence I. Keep | 75' x 135' Part of NW¼ of NW¼ | | | | | | | |
| 20 | Ole + Nellie Foss | E. 150' of S. 550' of N. 1083' of NW¼ of NW¼ | | | | | | | |
| | (Cont. on Next Page) | | | | | | | | |

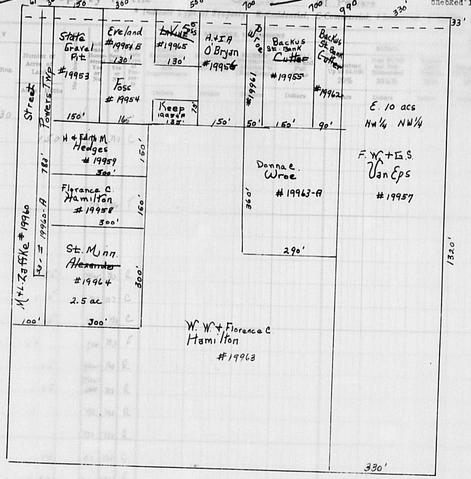


NW¼-NW¼ Timber, M-Mineral
32-139-30

| | SOLD FOR TAXES | District No. / Rate ___ Mills | District No. / Rate ___ Mills | District No. / Rate ___ Mills | District No. / Rate ___ Mills | District No. / Rate ___ Mills | District No. / Rate ___ Mills | Tax including State Homestead ___ Mills | State Tax on Non-Homestead 8.93 Mills | SPECIAL TAXES | SPECIAL TAXES | TOTAL TAXES |
|---|---|---|---|---|---|---|---|---|---|---|---|---|
| | | Dollars | Dollars | Dollars | Dollars | Dollars | Dollars | $ cts. | $ cts. | $ cts. | $ cts. | $ cts. |
| 1 | | | | | | | | | | | | |
| 2 | | | | 110 | | | | 3104 | 98 | | | 3202 |
| 3 | | | | | | | | | | | | |
| 4 | | | | | | | | | | | | |
| 5 | | | 26 | | | | | 665 | 24 | | | 692 |
| 6 | | | | | | | | | | | | |
| 7 | | | | | | | | | | | | |
| 8 | SOLD FOR TAXES | | | H 91 | | | | 2568 | | | | 2568 |
| 9 | | | | 612 | | | | 17270 | 546 | | | 17816 |
| 10 | SOLD FOR TAXES | | | H 45 | | | | 1270 | | | | 1270 |
| 11 | | | H 22 | | | | | 566 | | | | 566 |
| 12 | | | | H 139 | | | | 3922 | | | | 3922 |
| 13 | SOLD FOR TAXES | | | H 134 | | | | 3782 | | | | 3782 |
| 14 | | | | 25 | | | | 706 | 22 | | | 728 |
| 15 | | | | 25 | | | | 706 | 22 | | | 728 |
| 16 | | | | 25 | | | | 706 | 22 | | | 728 |
| 17 | | | H 37 | | | | | 952 | | | | 952 |
| 18 | | | | | | | | | | | | |
| 19 | | | | H 131 | | | | 3696 | | | | 3696 |
| 20 | SOLD FOR TAXES | | | 25 | | | | 706 | 22 | | | 728 |
| | | H 59 | H 540 = 599 | 1148 | | | | 2186 | | | | |
| | | 26 | 822 = 848 | 71 | | | | 38936 | 756 | | | 41375 |
| | | 85 | 1362 = 1447 | | | | | 40622 | | | | |

| | PAID | WHEN PAID (Month Day Year) | Number of Receipt | March Settlement 1964 | June Settlement 1964 | Penalty | November Settlement 1964 | Penalty | Collections to First Monday in January 1965 | Penalty | Delinquent on First Monday in January 1965 | Total Delinquent Tax and Penalty | REMARKS |
|---|---|---|---|---|---|---|---|---|---|---|---|---|---|
| | | | | $ cts. | $ cts. | $ cts. | $ cts. | $ cts. | $ cts. | $ cts. | $ cts. | $ cts. | |
| 1 | | | | | | | | | | | | | |
| 2 | PAID IN FULL | MAY 8 1964 | 9374 | | 3202 | | | | | | | | 21483 |
| 3 | | | | | | | | | | | | | |
| 4 | | | | | | | | | | | | | |
| 5 | 2nd HALF PAID<br>1st HALF PAID | OCT 30 1964<br>MAY 29 1964 | 20341<br>16781 | | 346 | | 346 | | | | | | 25194 |
| 6 | | | | | | | | | | | | | |
| 7 | | | | | | | | | | | | | |
| 8 | | | | | | | | | | | 2568 | | 25791 |
| 9 | 2nd HALF PAID<br>1st HALF PAID | OCT 2 0 1964<br>MAY 29 1964 | 18964<br>21157 | | 8908 | | 8908 | | | | | | 21484<br>25191 |
| 10 | | | | | | | | | | | 1276 | | |
| 11 | PAID IN FULL | MAY 5 1964 | 9926 | | 566 | | | | | | | | 22262 |
| 12 | 2nd HALF PAID<br>1st HALF PAID | OCT 30 1964<br>MAY 29 1964 | 20341<br>16781 | | 1961 | | 1961 | | | | | | 2213<br>25194 |
| 13 | PAID IN FULL | OCT 1 8 1964 | 19132 | | | | 3782 | 132 | | | | | 21494 |
| 14 | PAID IN FULL | MAY 28 1964 | 10311 | | 728 | | | | | | | | 21485 |
| 15 | 2nd HALF PAID<br>1st HALF PAID | OCT 30 1964<br>MAY 29 1964 | 20341<br>16781 | | 364<br>364 | | 364 | | | | | | 21485<br>25194 |
| 16 | 2nd HALF PAID<br>1st HALF PAID | OCT 2 8 1964<br>MAY 29 1964 | 18964<br>21157 | | 364<br>364 | | | | | | | | 21484<br>25191 |
| 17 | 2nd HALF PAID, OCT 30 1964<br>1st HALF PAID | MAY 29 1964 | 20341<br>16781 | | 476<br>476 | | 476 | | | | | | 21481<br>25194 |
| 18 | | | | | | | | | | | | | |
| 19 | Part Paid | JUN 23 1964 | 14228 | | | | 1850 | | | | 18468 | 2631 | 23886 Bal. 18468<br>21486 |
| 20 | | | | | | | | | | | 728 | | 25791 |
| | | | | | 16915 | | 18051 | | | | 6412 | | |





# Assessment Roll and Tax List of Cass County, Minnesota, for Taxes for the Year 1963.

Form 5-C WILLIS-DAVIS CO., MINNEAPOLIS

* Indicate Type of Property: R-Residential, C-Commercial, I-Industrial, U-Utility, F-Farm, L-Lakeshore, T-Timber, M-Mineral

| | In Whose Name Assessed | Description of Property: Subdivision | Sec. or Lot | Town. or Block | Rng. | Number of Acres of Land: Acres | 100ths | No. School District | Indicate Homestead Yes or No | Agr. or Resd. Rest. Yes or No | * Indicate Type of Prop. | True and Full Valuations: Land Exclusive of Structures and Improvements | Buildings and Other Structures | Machinery Permanently Attached to Real Estate | Total True and Full Value | Assessed Valuations: Rural: Homestead Up to $1,000 20% | Over $1,000 and Non-Homestead 33⅓% | All Other: Timber Land Class 3a 20% | Homestead Up to $4,000 25% | Over $4,000 and Non-Homestead 40% | Machinery Permanently Attached to Real Estate 33⅓% | Seasonal and Recreational Cabins 33⅓% | Total Assessed Value | Total Assessed Value as Equalized by the Board of Review | Final Equalized Value |
|---|---|---|---|---|---|---|---|---|---|---|---|---|---|---|---|---|---|---|---|---|---|---|---|---|---|
| | | | | | | | | | | | | Dollars | Dollars | Dollars | Dollars | Dollars | Dollars | Dollars | Dollars | Dollars | Dollars | Dollars | Dollars | Dollars | Dollars |
| 1 | | | 32 | 139 | 30 | | | 114 | | | | | | | | | | | | | | | | | |
| 2 | Ross E. & Dorothy E. Baker | W. 215' of N. 247' of NW¼ of NE¼ | | | | 1 | 50 | | 7th | 7th | C | | | | | | | | | | | | | | |
| 3 | | | | | | | | | | | | | | | | | | | | | | | | | |
| 4 | | | | | | | | | | | | | | | | | | | | | | | | | |
| 5 | William & Florence Hamilton | Part of N¼ of NW¼ of NW¼ | | | | | | | 7th | 7th | F | | | | | | | | | | | | | | |
| | Backus Evergreen Cemetery Assn. | Part of N¼ of NW¼ of NW¼ | | | | | | | | | | | | | | | | | | | | | | | |
| | State of Minnesota | E. 100' of W. 250' of N. 333' of NW¼ of NW¼ (Kitsaw Beach Rd.) | | | | | | | | | | | | | | | | | | | | | | | |
| 8 | Ole & Nellie Foss | E. 300' of W. 650' of N. 333' of NW¼ of NW¼ & less sold | | | | 5 | 5 | | 7th | 7th | R | | | | | | | | | | | | | | |
| 9 | Backus State Bank | E. 150' of W. 900' of N. 333' of NW¼ of NW¼ | | | | 1 | 15 | | 7th | 7th | C | | | | | | | | | | | | | | |
| 10 | Arthur & Iva Ann O'Bryan | E. 150' of W. 1050' of N. 333' of NW¼ of NW¼ | | | | 1 | 15 | | 7th | 7th | C | | | | | | | | | | | | | | |
| 11 | Frances W. & Gladys L. Vanepes | E. 200' of W. 400' of S. 150' of N. 233' of NW¼ of NW¼ | | | | 1 | 0 | | 7th | 7th | F | | | | | | | | | | | | | | |
| 12 | Florence C. Hamilton | E. 300' of W. 400' of S. 150' of N. 233' of NW¼ of NW¼ | | | | 1 | 35 | | 7th | 7th | R | | | | | | | | | | | | | | |
| 13 | Grace & Edith M. Hedges | E. 300' of W. 400' of S. 150' of N. 233' of NW¼ of NW¼ | | | | 1 | 05 | | 7th | 7th | R | | | | | | | | | | | | | | |
| 14 | Marion C. & Esther D. Anderson | W. 400' of N. 233' of NW¼ of NW¼ less N. 285' of E. 53' | | | | 1 | | | 7th | 7th | R | | | | | | | | | | | H 134 | | | |
| 15 | William & Florence Hamilton | E. 50' of W. 450' of N. 333' of NW¼ of NW¼ | | | | | | | 7th | 7th | R | | | | | | | | | | | | | | |
| | Backus State Bank | E. 90' of W. 990' of N. 333' of NW¼ of NW¼ | | | | 0 | 0 | | 7th | 7th | C | | | | | | | | | | | | | | |
| 16 | William W. & Florence C. Hamilton | NW¼ of NW¼ less sold | | | | 16 | 90 | | 7th | 7th | F | | | | | | | | | | | | | | |
| | State of Minnesota | E. 300' of W. 1050' of N. 333' ~~of NW¼ of~~ NW¼ of NW¼ | | | | | | | | | | | | | | | | | | | | | | | |
| 17 | Clinton J. & Florence I. Seep | 75' x 135' Part of NW¼ of NW¼ | | | | | 25 | | 7th | 7th | R | | | | | | | | | | | | | | |
| 18 | Ole & Nellie Foss | E. 150' of W. 550' of N. 158' of NW¼ of NW¼ | | | | | 50 | | 7th | 7th | U | | | | | | | | | | | | | | |
| | (Cont. on Next Page) | | | | | 34 | 75 | | | | | | | | | | | | | | | | | | |

Cass County, Minnesota, for Taxes for the Year 1963.



| | Sold for Taxes | Valuations by School Districts as Equalized by Department of Taxation: District No. 114 Rate 19.5 Mills | District No. 114 Rate 19.5 Mills | District No. 114 Rate 19.5 Mills | District No. Rate Mills | District No. Rate Mills | District No. Rate Mills | Tax including State Homestead Mills | State Tax on Non-Homestead 8.9 Mills | Special Taxes | Special Taxes | Total Taxes | Paid | When Paid | Number of Receipt | March Settlement 1964 | June Settlement 1964 | Penalty | November Settlement 1964 | Penalty | Collections to First Monday in January 1963 | Penalty | Delinquent on First Monday in January 1963 | Total Delinquent Tax and Penalty | Remarks |
|---|---|---|---|---|---|---|---|---|---|---|---|---|---|---|---|---|---|---|---|---|---|---|---|---|---|
| | | Dollars | Dollars | Dollars | Dollars | Dollars | Dollars | $ cts. | $ cts. | $ cts. | $ cts. | $ cts. | | Month Day Year | | $ cts. | $ cts. | $ cts. | $ cts. | $ cts. | $ cts. | $ cts. | $ cts. | $ cts. | |
| 1 | | | | | | | | | | | | | 1 | | | | | | | | | | | | |
| 2 | | | | 110 | | | | 31 04 | 98 | | | 32 02 | 2 | PAID IN FULL MAY 5 1964 | 19374 | | 32 02 | | | | | | | | 21483 |
| 3 | | | | | | | | | | | | | 3 | | | | | | | | | | | | |
| 4 | | | | | | | | | | | | | 4 | | | | | | | | | | | | |
| 5 | | 26 | | | | | | 6 65 | 27 | | | 6 92 | 5 | 2nd HALF PAID OCT 30 1964 / 1st HALF PAID MAY 29 1964 | 20341 / 16771 | | 3 46 | | 3 46 | | | | | | 25174 |
| 6 | | | | | | | | | | | | | 6 | | | | | | | | | | | | |
| 7 | | | | | | | | | | | | | 7 | | | | | | | | | | | | |
| 8 | PAID FOR TAXES | | | H 91 | | | | 25 68 | | | | 25 68 | 8 | | | | | | | | | | 25 68 | | 25991 |
| 9 | | | | 612 | | | | 172 70 | 5 46 | | | 178 16 | 9 | 2nd HALF PAID OCT 2 0 1964 / 1st HALF PAID MAY 29 1964 | 18964 / 16757 | | 89 08 | | 89 08 | | | | | | 21489 / 25191 |
| 10 | PAID FOR TAXES | | | H 45 | | | | 12 70 | | | | 12 70 | 10 | | | | | | | | | | 12 70 | | |
| 11 | | H 22 | | | | | | 5 66 | | | | 5 66 | 11 | PAID IN FULL MAY 5 1964 | 19326 | | 5 66 | | | | | | | | 21342 |
| 12 | | | | H 139 | | | | 34 22 | | | | 34 22 | 12 | 2nd HALF PAID OCT 30 1964 / 1st HALF PAID MAY 29 1964 | 20341 / 16771 | | 19 61 | | 19 61 | | | | | | 21187 / 25194 |
| 13 | PAID FOR TAXES | | | H 134 | | | | 37 82 | | | | 37 82 | 13 | PAID IN FULL OCT 7 1963 | 19133 | | | | 37 82 | 1 32 | | | | | 21494 |
| 14 | | | | 25 | | | | 7 06 | 22 | | | 7 28 | 14 | PAID IN FULL MAY 28 1964 | 18311 | | 7 28 | | | | | | | | 21495 |
| 15 | | | | 25 | | | | 7 06 | 22 | | | 7 28 | 15 | 2nd HALF PAID OCT 30 1964 / 1st HALF PAID MAY 29 1964 | 20341 / 16771 | | 3 64 | | 3 64 | | | | | | 21181 / 25194 |
| 16 | | | | 25 | | | | 7 06 | 22 | | | 7 28 | 16 | 2nd HALF PAID OCT 8 1964 / 1st HALF PAID MAY 29 1964 | 18964 / 16757 | | 3 64 | | 3 64 | | | | | | 21489 / 25191 |
| 17 | | H 37 | | | | | | 9 52 | | | | 9 52 | 17 | 2nd HALF PAID OCT 30 1964 / 1st HALF PAID MAY 29 1964 | 20341 / 16771 | | 4 76 | | 4 76 | | | | | | 21181 / 25194 |
| 18 | | | | | | | | | | | | | 18 | | | | | | | | | | | | |
| 19 | | | | H 131 | | | | 36 96 | | | | 36 96 | 19 | First Paid | JUN 23 1964 | 14778 | | | 18 50 | | | | 18 46 | 20 31 | 63580 Bal. 18 46 / 21486 |
| 20 | PAID FOR TAXES | | | 25 | | | | 7 06 | 22 | | | 7 28 | 20 | | | | | | | | | | 7 28 | | 25991 |
| | | H 57 | | H 543 = 599 | 114 | 2 86 | | | | | | | | | | | | | | | | | | | |
| | | 26 | | 822 = 848 | 71 | 38 86 | | 7 56 | | | | 41 75 | | | | | 169 15 | | 180 51 | | | | 64 12 | | |
| | | 83 | | 1362 = 1447 | | 40 22 | | | | | | | | | | | | | | | | | | | |

# Assessment Roll and Tax List of County of Powers

Form SC MILLER-DAVIS CO., MINNEAPOLIS

R-Residential, C-Commercial, I-Industrial, U-Utility, F-Farm, L-Lakeshore, T-Timber, M-Mineral

| | IN WHOSE NAME ASSESSED | | DESCRIPTION SUBDIVISION | | |






# Assessment Roll and Cass County, Minnesota, for Taxes for the Year 1963.

Form 5C MILLER-DAVIS CO., MINNEAPOLIS

* Indicate Type of Property: R-Residential, C-Commercial, I-Industrial, U-Utility, F-Farm, L-Lakeshore, T-Timber, M-Mineral

| | In Whose Name Assessed | Description of Property: Subdivision | Sec. or Lot | Town or Block | Rng. | Number of Acres of Land: Acres | Number of Acres of Land: 100ths | No. School District | Indicate Homestead Yes or No | Agri. Homest. Recr. Yes or No | * Indicate Type of Property | True and Full Valuations: Land Exclusive of Structures and Improvements | Buildings and Other Structures | Machinery Permanently Attached to Real Estate | Total True and Full Value | Assessed Valuations: Rural: Homestead Up to $4,000 20% | Rural: Over $4,000 and Non-Homestead 33⅓% | All Other: Timber Land Class 3e 20% | All Other: Homestead Up to $4,000 25% | All Other: Over $4,000 and Non-Homestead 40% | Machinery Permanently Attached to Real Estate 33⅓% | Seasonal and Recreational Cabins 33⅓% | Total Assessed Value | Total Assessed Value as Equalized by the Board of Review | Final Equalized Value |
|---|---|---|---|---|---|---|---|---|---|---|---|---|---|---|---|---|---|---|---|---|---|---|---|---|---|
| | | | | | | | | | | | | Dollars | Dollars | Dollars | Dollars | Dollars | Dollars | Dollars | Dollars | Dollars | Dollars | Dollars | Dollars | Dollars | Dollars |
| 1 | Gerald & Geraldine Euland | N 158' of W 130' of E 500' of W 500' of N ½ of N ½ of N W ¼ | 32 | 139 | 33 | 1.14 | | | No | No | R | | | | | | | | | | | | | | |
| 2 | Claude & Mabel Wilharm | Lot 1 of GOVT LOT 1 Lot 1 in sec 32 Lying N of Crow Wing River | | | | | | | No | No | L | | | | | | | | | | | | | | |
| 3 | | | | | | | | | | | | | | | | | | | | | | | | | |
| 4 | | | | | | | | | | | | | | | | | | | | | | | | | |
| 5 | Powers Township | N 183' of E 33' of W 200' of N ½ of N W ¼ | | | | | | | | | | | | | | | | | | | | | | | |
| 6 | | | | | | | | | | | | | | | | | | | | | | | | | |
| 7 | | | | | | | | | | | | | | | | | | | | | | | | | |
| 8 | | | | | | | | | | | | | | | | | | | | | | | | | |
| 9 | | | | | | | | | | | | | | | | | | | | | | | | | |
| 10 | | | | | | | | | | | | | | | | | | | | | | | | | |
| 11 | | | | | | | | | | | | | | | | | | | | | | | | | |
| 12 | | | | | | | | | | | | | | | | | | | | | | | | | |
| 13 | | | | | | | | | | | | | | | | | | | | | | | | | |
| 14 | | | | | | | | | | | | | | | | | | | | | | | | | |
| 15 | | | | | | | | | | | | | | | | | | | | | | | | | |
| 16 | | | | | | | | | | | | | | | | | | | | | | | | | |
| 17 | | | | | | | | | | | | | | | | | | | | | | | | | |
| 18 | | | | | | | | | | | | | | | | | | | | | | | | | |
| 19 | | | | | | | | | | | | | | | | | | | | | | | | | |
| 20 | | | | | | | | | | | | | | | | | | | | | | | | | |



| | Sold for Taxes | Valuations by School Districts as Equalized by Department of Taxation: District No. ___ Rate ___ Mills | District No. ___ Rate ___ Mills | District No. 114 Rate 4 + 13 = 17 Mills | District No. ___ Rate ___ Mills | District No. ___ Rate ___ Mills | Tax Including State Homestead ___ Mills | State Tax on Non-Homestead 3.3 Mills | Special Taxes | Special Taxes | Total Taxes | Paid | When Paid: Month Day Year | Number of Receipt | March Settlement 1964 | June Settlement 1964 | Penalty | November Settlement 1964 | Penalty | Collections to First Monday in January 1965 | Penalty | Delinquent on First Monday in January 1965 | Total Delinquent Tax and Penalty | Remarks |
|---|---|---|---|---|---|---|---|---|---|---|---|---|---|---|---|---|---|---|---|---|---|---|---|---|
| | | Dollars | Dollars | Dollars | Dollars | Dollars | Dollars | $ cts. | $ cts. | $ cts. | $ cts. | | | | $ cts. | $ cts. | $ cts. | $ cts. | $ cts. | $ cts. | $ cts. | $ cts. | $ cts. | |
| 1 | | | | 4 379 | | | 106 96 | | | | 106 96 | 1 | Delinquent $4 Oct 9 1964 PAID IN FULL OCT 8 1964 | 18993 | | | | | | | | | | |
| 2 | | | | 39 | | | 11 00 | 34 | | | 11 34 | 2 | 2nd HALF PAID OCT 27 1964 | 19010 | | | | 106 96 5 07 | 3 74 | | | | 21482 | |
| 3 | | | | | | | | | | | | | 1st HALF PAID MAY 29 1964 | 16793 | | 5 67 | | | | | | | 21874 | 25195 |
| 4 | | | | | | | | | | | | | | | | | | | | | | | | |
| 5 | | | | | | | | | | | | | | | | | | | | | | | | |
| 6 | | | | | | | | | | | | | | | | | | | | | | | | |
| 7 | | | | | | | | | | | | | | | | | | | | | | | | |
| 8 | | | | | | | | | | | | | | | | | | | | | | | | |
| 9 | | | | | | | | | | | | | | | | | | | | | | | | |
| 10 | | | | | | | | | | | | | | | | | | | | | | | | |
| 11 | | | | | | | | | | | | | | | | | | | | | | | | |
| 12 | | | | | | | | | | | | | | | | | | | | | | | | |
| 13 | | | | | | | | | | | | | | | | | | | | | | | | |
| 14 | | | | | | | | | | | | | | | | | | | | | | | | |
| 15 | | | | | | | | | | | | | | | | | | | | | | | | |
| 16 | | | | | | | | | | | | | | | | | | | | | | | | |
| 17 | | | | | | | | | | | | | | | | | | | | | | | | |
| 18 | | | | | | | | | | | | | | | | | | | | | | | | |
| 19 | | | | | | | | | | | | | | | | | | | | | | | | |
| 20 | | | | 4 379 39 418 | | 114 | 117 96 | 34 | | | 118 30 | | | | | 5 67 | | 112 63 | | | | | | |

# Assessment Roll and Tax List of Real Property in the Town of Pewers

Form SC MILLER-DAVIS CO., MINNEAPOLIS

* Indicate Type of Property: R-Residential, C-Commercial, I-Industrial, U-Utility, F-Farm, L-Lakeshore, T-Timber, M-Mineral

| | IN WHOSE NAME ASSESSED | DESCRIPTION OF PROPERTY: SUBDIVISION | Sec. or Lot | Town or Block | Rng. | Number of Acres of Land (Acres / 100ths) | No. School District | Indicate Homestead Yes or No | Agri. or Seas. Rect. Yes or No | Indicate Type of Property | TRUE AND FULL VALUATIONS: LAND Exclusive of Structures and Improvements | BUILDINGS and Other Structures | MACHINERY Permanently Attached to Real Estate | TOTAL True and Full Value | ASSESSED VALUATIONS: RURAL: Homestead Up to $4,000 20% | RURAL: Over $4,000 and Non-Homestead 33⅓% | ALL OTHER: Timber Land Class 3a 20% | ALL OTHER: Homestead Up to $4,000 25% | ALL OTHER: Over $4,000 and Non-Homestead 40% | ALL OTHER: MACHINERY Permanently Attached to Real Estate 33⅓% | ALL OTHER: Seasonal and Recreational Cabins 33⅓% | TOTAL ASSESSED VALUE | Total Assessed Value as Equalized by the Board of Review | FINAL EQUALIZED VALUE |
|---|---|---|---|---|---|---|---|---|---|---|---|---|---|---|---|---|---|---|---|---|---|---|---|---|
| | | | | | | Acres 100ths | | | | | Dollars | Dollars | Dollars | Dollars | Dollars | Dollars | Dollars | Dollars | Dollars | Dollars | Dollars | Dollars | Dollars | Dollars |
| 1 | Eugene Walter & Donna C. Grace | GOVT LOT 1 | 33 | 139 | 30 | 25.50 | 114 | No | No | L | | | | | | | | | | | | | | |
| 2 | | | | | | | | | | | | | | | | | | | | | | | | |
| 3 | Wm. & Manuel De Tuncq | GOVT LOT 2 | | | | 26.50 | Yes | Yes | T | | | | | | | | | | | | | | | |
| 4 | | | | | | | | | | | | | | | | | | | | | | | | |
| 5 | Kermit C. & Marion A. Lein | Part of S. ½ of GOVT LOT 8 | | | | | | No | No | L | | | | | | | | | | | | | | |
| 6 | Wm. & Manuel De Tuncq | GOVT LOT 4 | | | | 22 | | No | Yes | T | | | | | | | | | | | | | | |
| 7 | " " " | N.W.¼ of N.W.¼ | | | | 40 | | No | Yes | F | | | | | | | | | | | | | | |
| 8 | " " " | GOVT LOT 5 | | | | 19.50 | | Yes | No | L | | | | | | | | | | | | | | |
| 9 | " " " | GOVT LOT 6 | | | | 30.20 | | No | No | L | | | | | | | | | | | | | | |
| 10 | | | | | | | | | | | | | | | | | | | | | | | | |
| 11 | Wm. & Manuel De Tuncq | GOVT LOT 7 | | | | 39.70 | | No | No | L | | | | | | | | | | | | | | |
| 12 | Rodney A. & Grace M. Warner | Part of GOVT LOT 8 | | | | | | No | No | T | | | | | | | | | | | | | | |
| 13 | Oliver E. & Alyce P. Warner | Part of GOVT LOT 8 | | | | | | No | Yes | L | | | | | | | | | | | | | | |
| 14 | James & Hazel A. Wall | GOVT LOT 8 Less S. ½ thereof Assess. | | | | 38.33 | | Yes | No | L | | | | | | | | | | | | | | |
| 15 | Rodney A. & Grace M. Warner | Part of GOVT LOT 8 | | | | .47 | | No | Yes | L | | | | | | | | | | | | | | |
| 16 | N. Harold & Ruth A. West | GOVT LOT 2 | | | | 14.25 | | No | No | T | | | | | | | | | | | | | | |
| 17 | Wm. & Manuel De Tuncq | N.W.¼ of S.E.¼ | | | | 40 | | No | Yes | T | | | | | | | | | | | | | | |
| 18 | State of Minnesota | S.W.¼ of S.E.¼ | | | | | | | | | | | | | | | | | | | | | | |
| 19 | Delmer D. & Betty L. Jones | S.E.¼ of S.E.¼ | | | | 40 | | No | Yes | T | | | | | | | | | | | | | | |
| 20 | Beulah Flora | S. ½ of GOVT LOT 8 less said | | | | | | No | No | R | | | | | | | | | | | | | | |
| | | | | | | 341.45 | | | | | | | | | | | | | | | | | | |





| | SOLD FOR TAXES | VALUATIONS BY SCHOOL DISTRICTS AS EQUALIZED BY DEPARTMENT OF TAXATION: District No. Rate Mills | District No. Rate Mills | District No. Rate Mills | District No. Rate Mills | District No. Rate Mills | Tax Including State Homestead Mills | State Tax on Non-Homestead Mills | SPECIAL TAXES | SPECIAL TAXES | TOTAL TAXES | PAID | WHEN PAID (Month Day Year) | Number of Receipt | March Settlement 1964 | June Settlement 1964 | Penalty | November Settlement 1964 | Penalty | Collections to First Monday in January 1965 | Penalty | Delinquent on First Monday in January 1965 | Total Delinquent Tax and Penalty | REMARKS |
|---|---|---|---|---|---|---|---|---|---|---|---|---|---|---|---|---|---|---|---|---|---|---|---|---|
| | | Dollars | Dollars | Dollars | Dollars | Dollars | $ cts. | $ cts. | $ cts. | $ cts. | $ cts. | | | | $ cts. | $ cts. | $ cts. | $ cts. | $ cts. | $ cts. | $ cts. | $ cts. | $ cts. | |
| 1 | | | | 83 | | | 23.42 | .74 | | | 24.16 | 1 | PAID IN FULL OCT 5 1964 | 12034 | | | | 24.16 | .58 | | | | | 21491 |
| 2 | | | | | | | | | | | | 2 | | | | | | | | | | | | |
| 3 | | H 30 | | | | | 7.72 | | | | 7.72 | 3 | 2nd HALF PAID OCT 30 1964<br>1st HALF PAID MAY 29 1964 | 16570<br>16017 | | 3.86 | | 3.86 | | | | | | 21375 25196 |
| 4 | | | | | | | | | | | | 4 | | | | | | | | | | | | |
| 5 | | | | 28 | | | 7.90 | .24 | | | 8.14 | 5 | PAID IN FULL MAY 19 1964 | 11552 | | 8.14 | | | | | | | | 21479 |
| 6 | | 69 | | | | | 17.74 | .62 | | | 18.36 | 6 | 2nd HALF PAID OCT 30 1964<br>1st HALF PAID MAY 29 1964 | | | 9.18 | | 9.18 | | | | | | 21375 25196 |
| 7 | | 172 | | | | | 44.24 | 1.54 | | | 45.78 | 7 | 2nd HALF PAID OCT 30 1964<br>1st HALF PAID MAY 29 1964 | 16580<br>16018 | | 22.89 | | 22.89 | | | | | | |
| 8 | | | | H 803 | | | | | | | | 8 | 2nd HALF PAID OCT 30 1964<br>1st HALF PAID MAY 29 1964 | 16581<br>16019 | | 181.87 | | 181.87 | | | | | | 21375 |
| 9 | | | | 474 | | | 35.52 | 4.22 | | | 36.374 | 9 | 2nd HALF PAID OCT 30 1964<br>1st HALF PAID MAY 29 1964 | | | 28.38 | | 28.38 | | | | | | 21375 |
| 10 | | | | 195 | | | 56.02 | 1.74 | | | 56.76 | 10 | | | | | | | | | | | | |
| 11 | | | | 148 | | | 41.76 | 1.32 | | | 43.08 | 11 | 2nd HALF PAID OCT 30 1964<br>1st HALF PAID MAY 29 1964 | 16588<br>16020 | | 21.54 | | 21.54 | | | | | | 21375 25196 |
| 12 | | 53 | | | | | 13.64 | .48 | | | 14.12 | 12 | 2nd HALF PAID OCT 30 1964<br>1st HALF PAID MAY 29 1964 | 16543<br>16754 | | 7.06 | | 7.06 | | | | | | 21372 25198 |
| 13 | | 292 | | | | | 75.10 | 2.60 | | | 77.70 | 13 | PAID IN FULL MAY 15 1964 | 11115 | | 77.70 | | | | | | | | 21241 |
| 14 | SOLD FOR TAXES | | | H 134 | | | 37.82 | | | | 37.82 | 14 | 2nd HALF PAID MAY 29 1964 | 16693 | | 18.91 | | | | 18.91 | 2.00 | 16.91 | | 21375 25197 |
| 15 | | 210 | | | | | 54.00 | 1.88 | | | 55.88 | 15 | 2nd HALF PAID OCT 30 1964<br>1st HALF PAID MAY 29 1964 | 16589<br>16754 | | 27.94 | | 27.94 | | | | | | 21372 25198 |
| 16 | | | | 49 | | | 13.82 | .44 | | | 14.26 | 16 | PAID IN FULL APR 29 1964 | 11426 | | 14.26 | | | | | | | | 21477 |
| 17 | | 84 | | | | | 21.60 | .74 | | | 22.34 | 17 | 2nd HALF PAID OCT 30 1964<br>1st HALF PAID MAY 29 1964 | 16586<br>16688 | | 11.17 | | 11.17 | | | | | | 21375 25196 |
| 18 | | | | | | | | | | | | 18 | | | | | | | | | | | | |
| 19 | | 85 | | | | | 21.86 | .76 | | | 22.62 | 19 | PAID IN FULL APR 30 1964 | 10675 | | 22.62 | | | | | | | | 21233 |
| 20 | | | | 541 | | | 110.34 | 3.48 | | | 113.82 | 20 | PAID IN FULL MAY 12 1964 | 837 | | 113.82 | | | | | | | | 21468 |
| | | H 50 | | H 934 - 944 | | 114 A | 255.90 | | | | | | | | | | | | | | | | | |
| | | 964 | | 1348 2333 | | | 644.66 | 20.80 | | | 626.30 | | | | | 564.34 | | 338.05 | | 18.91 | | | | |
| | | 995 | | 2302 3297 | | | 965.50 | | | | | | | | | | | | | | | | | |

LIBERTY'S FOR SALE | BOOKLAND | OUTLAND | DES MOINES | PATCH | HOMESTEAD | BUSINESS | LAKESHORE | TO SUCKO | BEACH | BEACH | PALADAY'S LAKESHORE CO | PALADAY'S LAKE

# Assessment Roll and Tax List of Real Property in the Town of Powers, Cass County, Minnesota, for Taxes for the Year 1963.

Form 5C—MILLER-DAVIS CO., MINNEAPOLIS

* Indicate Type of Property: R-Residential, C-Commercial, I-Industrial, U-Utility, F-Farm, L-Lakeshore, T-Timber, M-Mineral

| | IN WHOSE NAME ASSESSED | | DESCRIPTION OF PROPERTY: SUBDIVISION | Sec. or Lot | Town or Block | Reg. | Number of Acres of Land: Acres | 100ths | No. School District | Indicate Homestead Yes or No | Indicate Agri. or Seas. Recr. Yes or No | Indicate Type Property* | TRUE AND FULL VALUATIONS: LAND Exclusive of Structures and Improvements | BUILDINGS and Other Structures | MACHINERY Permanently Attached to Real Estate | TOTAL True and Full Value | ASSESSED VALUATIONS: RURAL: Homestead Up to $4,000 20% | RURAL: Over $4,000 and Non-Homestead 33⅓% | ALL OTHERS: Timber Land Class 3a 20% | ALL OTHERS: Homestead Up to $4,000 25% | ALL OTHERS: Over $4,000 and Non-Homestead 40% | ALL OTHERS: MACHINERY Permanently Attached to Real Estate 33⅓% | ALL OTHERS: Seasonal and Recreational Cabins 33⅓% | TOTAL ASSESSED VALUE | Total Assessed Value as Equalized by the Board of Review | FINAL EQUALIZED VALUE |
|---|---|---|---|---|---|---|---|---|---|---|---|---|---|---|---|---|---|---|---|---|---|---|---|---|---|---|
| | | | | | | | | | | | | | Dollars | Dollars | Dollars | Dollars | Dollars | Dollars | Dollars | Dollars | Dollars | Dollars | Dollars | Dollars | Dollars | Dollars |
| 1 | Lyle & Jessie Coffland | | NE¼ of NE¼ | 34 | 139 | 30 | 40 | | 114 | No | No | F | | | | | | | | | | | | | | |
| 2 | Robert W. & Clara G. Kunde | | NW¼ of NE¼ | | | | 40 | | | No | No | F | | | | | | | | | | | | | | |
| 3 | " " " | | SW¼ of NE¼ | | | | 40 | | | No | No | F | | | | | | | | | | | | | | |
| 4 | Alfred J. & Carroll D. Parker | | SE¼ of NE¼ | | | | 40 | | | No | No | F | | | | | | | | | | | | | | |
| 5 | N. Harold & Ruth D. West | | W.775' of S.160' of GOVT LOT 2 | | | | 2.95 | | | No | No | L | | | | | | | | | | | | | | |
| 6 | Waldo E. & Emma M. Luebben | | NE¼ of NW¼ | | | | 40 | | | No | No | R | | | | | | | | | | | | | | |
| 7 | " " " | | GOVT LOT 1 | | | | 35.60 | | | No | No | F | | | | | | | | | | | | | | |
| 8 | G. Frank & Libbie Mae Wilson<br>Pauline & Opula Kunde | | GOVT LOT 2 less W.775' of S.160' less 20'x745' | | | | 25.05 | | | No | No | F | | | | | | | | | | | | | | |
| 9 | ~~Robert W. & Clara Kunde~~ | | SE¼ of NW¼ | | | | 40 | | | No | No | F | | | | | | | | | | | | | | |
| 10 | Harry L. Mary L. Steven L. & Wayne Harrington | | 20'x745' of GOVT LOT 2 | | | | 2.95 | | | No | No | L | | | | | | | | | | | | | | |
| 11 | Carroll ~~& Alfreda J.~~ Parker | | NE¼ of SW¼ | | | | 40 | | | No | No | F | | | | | | | | | | | | | | |
| 12 | N. Harold & Ruth D. West | | GOVT LOT 3 | | | | 35.70 | | | No | No | F | | | | | | | | | | | | | | |
| 13 | State of Minnesota | | SW¼ of SW¼ | | | | | | | | | | | | | | | | | | | | | | | |
| 14 | State of Minnesota | | SE¼ of SW¼ | | | | | | | | | | | | | | | | | | | | | | | |
| 15 | | | | | | | | | | | | | | | | | | | | | | | | | | |
| 16 | Robert C. Killgore | | NE¼ of SE¼ | | | | 40 | | | No | No | F | | | | | | | | | | | | | | |
| 17 | Alfreda J. & Carroll D. Parker | | NW¼ of SE¼ | | | | 40 | | | No | No | F | | | | | | | | | | | | | | |
| 18 | State of Minnesota | | SW¼ of SE¼ | | | | | | | | | | | | | | | | | | | | | | | |
| 19 | State of Minnesota | | SE¼ of SE¼ | | | | | | | | | | | | | | | | | | | | | | | |
| 20 | | | | | | | | | | | | | | | | | | | | | | | | | | |
| | | | | | | | 461.25 | | | | | | | | | | | | | | | | | | | |



| | SOLD FOR TAXES | VALUATIONS BY SCHOOL DISTRICTS AS EQUALIZED BY DEPARTMENT OF TAXATION: District No. 114 Rate 19.6 Mills | District No.____ Rate____ Mills | District No.____ Rate____ Mills | District No.____ Rate____ Mills | District No.____ Rate____ Mills | Tax Including State Homestead ____ Mills | State Tax on Non-Homestead 63.2 Mills | SPECIAL TAXES | SPECIAL TAXES | TOTAL TAXES | | PAID | WHEN PAID (Month Day Year) | Number of Receipt | March Settlement 1964 | June Settlement 1964 | Penalty | November Settlement 1964 | Penalty | Collections to First Monday in January 1963 | Penalty | Delinquent on First Monday in January 1963 | Total Delinquent Tax and Penalty | REMARKS |
|---|---|---|---|---|---|---|---|---|---|---|---|---|---|---|---|---|---|---|---|---|---|---|---|---|---|
| | | Dollars | Dollars | Dollars | Dollars | Dollars | $ cts. | $ cts. | $ cts. | $ cts. | $ cts. | | | | | | $ cts. | $ cts. | $ cts. | $ cts. | $ cts. | $ cts. | $ cts. | $ cts. | |
| 1 | SOLD FOR TAXES | H 119 | | | | | 30.60 | | | | 30.60 | 1 | FORFEITED | 10/14/64 | | | | | | | | | | | Cancel $30.60 |
| 2 | | H 76 | | | | | 19.54 | | | | 19.54 | 2 | 2nd HALF PAID<br>1st HALF PAID | OCT 20 1964<br>MAY 25 1964 | 19607 | | 38.45 | | | | | | | | 20270 25199 |
| 3 | | H 223 | | | | | 57.36 | | | | 57.36 | 3 | 2nd HALF PAID<br>1st HALF PAID | OCT 20 1964<br>MAY 25 1964 | 10337 | | 38.45 | | | | | | | | " " |
| 4 | | 137 | | | | | 35.24 | 1.22 | | | 36.46 | 4 | PAID IN FULL | MAY 11 1964 | 9578 | | 36.46 | | | | | | | | 20271 |
| 5 | | 330 | | | | | 84.88 | 2.94 | | | 87.82 | 5 | PAID IN FULL | APR 29 1964 | 7435 | | 87.82 | | | | | | | | 20233 |
| 6 | | 345 | | | | | 88.74 | 3.08 | | | 91.82 | 6 | 2nd HALF PAID<br>1st HALF PAID | OCT 10 1964<br>MAY 29 1964 | 20337 | | 45.91 | | 45.91 | | | | | | 20277 25186 |
| 7 | | 129 | | | | | 33.18 | 1.16 | | | 34.34 | 7 | 2nd HALF PAID<br>1st HALF PAID | OCT 30 1963<br>MAY 9 1964 | 16470 | | 17.17 | | 17.17 | | | | | | " " |
| 8 | | 62 | | | | | 15.94 | .56 | | | 16.50 | 8 | PAID IN FULL | JAN 24 1964 | 166 | -16.50 | | | | | | | | | 70203 |
| 9 | | H 47 | | | | | 12.08 | | | | 12.08 | 9 | PAID IN FULL | MAY 6 1964 | 7431 | | 12.08 | | | | | | | | 20239 |
| 10 | | 105 | | | | | 27.00 | .94 | | | 27.94 | 10 | PAID IN FULL | MAR 31 1964 | 5819 | | 27.94 | | | | | | | | 20234 20214 |
| 11 | | 146 | | | | | 37.54 | 1.30 | | | 38.84 | 11 | PAID IN FULL | MAY 11 1964 | 9578 | | 38.84 | | | | | | | | 20271 20242 |
| 12 | | 102 | | | | | 26.24 | .92 | | | 27.16 | 12 | PAID IN FULL | APR 29 1964 | 7435 | | 27.16 | | | | | | | | 21232 |
| 13 | | | | | | | | | | | | 13 | | | | | | | | | | | | | |
| 14 | | | | | | | | | | | | 14 | | | | | | | | | | | | | |
| 15 | | | | | | | | | | | | 15 | | | | | | | | | | | | | |
| 16 | | 113 | | | | | 29.06 | 1.00 | | | 30.06 | 16 | Pen 1d<br>PAID IN FULL | JUL 2 1964<br>JUL 14 1964 | 17299<br>17048 | | | | 30.06 | 1.34 | | | | | 20232 |
| 17 | | 300 | | | | | 77.16 | 2.68 | | | 79.84 | 17 | PAID IN FULL | MAY 11 1964 | 9578 | | 79.84 | | | | | | | | 20271 |
| 18 | | | | | | | | | | | | 18 | | | | | | | | | | | | | |
| 19 | | | | | | | | | | | | 19 | | | | | | | | | | | | | |
| 20 | | | | | | | | | | | | 20 | | | | | | | | | | | | | |
| | | H 465<br>1769<br>2234 | | | | 1146 | 574.56 | 15.80 | | | 590.36 | | | | | 16.50 | 411.67 | | 131.57 | | | | | | 30.06 Cancelled |

MILLER'S POINT | WOODLAND | DES MOINES RIVER | POWERS | BY BOCA | EL SUENO | BALLARD'S LAKESHORE | BALLARD'S LAKESHORE ON PALMER LAKE

# Assessment Roll and Tax List of Real Property in the Town of Powers

Form 5C · MILLER-DAVIS CO., MINNEAPOLIS

* Indicate Type of Property: R-Residential, C-Commercial, I-Industrial, U-Utility, F-Farm, L-Lakeshore, T-Timber, M-Mineral

| | In Whose Name Assessed | | Description of Property: Subdivision | Sec. or Lot | Town or Block | Rng. | Number of Acres of Land: Acres | 100ths | No. School District | Indicate Homestead Yes No | Agri. or Resa. Resr. Yes No | Indicate type of Property | True and Full Valuations: Land Exclusive of Structures and Improvements | Buildings and Other Structures | Machinery Permanently Attached to Real Estate | Total True and Full Value | Assessed Valuations: Rural: Homestead Up to $4,000 20% | Rural: Over $4,000 and Non-Homestead 33⅓% | All Other: Timber Land Class 5e 20% | All Other: Homestead Up to $4,000 25% | All Other: Over $4,000 and Non-Homestead 40% | All Other: Machinery Permanently Attached to Real Estate 33⅓% | All Other: Seasonal and Recreational Cabins 33⅓% | Total Assessed Value | Total Assessed Value as Equalized by the Board of Review | Final Equalized Value |
|---|---|---|---|---|---|---|---|---|---|---|---|---|---|---|---|---|---|---|---|---|---|---|---|---|---|---|
| | | | | | | | Acres | 100ths | | | | | Dollars | Dollars | Dollars | Dollars | Dollars | Dollars | Dollars | Dollars | Dollars | Dollars | Dollars | Dollars | Dollars | Dollars |
| 1 | Helen Snodgrass | | S ½ acc of GOVT LOT 8 | 35 | 139 | 33 | 40 | | 14 | no | Yes | T | | | | | | | | | | | | | | |
| 2 | Fred Weber, Minnie Sedrick, Marjorie Beaver, | | GOVT LOT 7 | | | | 55.35 | | | Yes | Yes | T | | | | | | | | | | | | | | |
| 3 | Betty Tuttle, Inez Polesh, Richard Cordner, Shirley Cordner, Wilbur Beaver, Janet Durant, each No cert | | | | | | | | | | | | | | | | | | | | | | | | | |
| 4 | ~~Nellie Emma L. Cordner~~ " " | | N. 17.25 acc of GOVT LOT 8 | | | | 17.25 | | | Yes | No | R | | | | | | | | | | | | | | |
| 5 | | | | | | | | | | | | | | | | | | | | | | | | | | |
| 6 | State of Minnesota | | GOVT LOT 1 | | | | | | | | | | | | | | | | | | | | | | | |
| 7 | Lyle + Jessie Coffland | | GOVT LOT 2 | | | | 39.35 | | | no | Yes | T | | | | | | | | | | | | | | |
| 8 | Robert C. Killyer | | GOVT LOT 3 | | | | | | | no | Yes | F | | | | | | | | | | | | | | |
| 9 | Ida E Miller | | GOVT LOT 6 | | | | 15.55 | | | no | Yes | T | | | | | | | | | | | | | | |
| 10 | | | | | | | | | | | | | | | | | | | | | | | | | | |
| 11 | State of Minnesota | | GOVT LOT 5 | | | | | | | | | | | | | | | | | | | | | | | |
| 12 | Robert C. Killyer | | GOVT LOT 4 | | | | | | | no | Yes | T | | | | | | | | | | | | | | |
| 13 | " " | | S W ¼ of S W ¼ | | | | | | | no | Yes | T | | | | | | | | | | | | | | |
| 14 | | | | | | | | | | | | | | | | | | | | | | | | | | |
| 15 | | | | | | | | | | | | | | | | | | | | | | | | | | |
| 16 | Leo + Maye Anibal | | N E ¼ of S E ¼ | | | | 40 | | | no | Yes | R | | | | | | | | | | | | | | |
| 17 | State of Minnesota | | N W ¼ of S E ¼ | | | | | | | | | | | | | | | | | | | | | | | |
| 18 | State of Minnesota | | S W ¼ of S E ¼ | | | | | | | | | | | | | | | | | | | | | | | |
| 19 | Virgil Jr + Grace Alexander | | S E ¼ of S E ¼ | | | | 40 | | | no | Yes | F | | | | | | | | | | | | | | |
| 20 | | | | | | | 247 | | | | | | | | | | | | | | | | | | | |



# Cass County, Minnesota, for Taxes for the Year 1963.

| | Sold for Taxes | Valuations by School Districts as Equalized by Department of Taxation: District No. / Rate — Mills | Dollars | District No. / Rate — Mills | Dollars | District No. / Rate — Mills | Dollars | District No. / Rate — Mills | Dollars | Tax Including State Homestead | State Tax on Non-Homestead 8.93 Mills | Special Taxes | Special Taxes | Total Taxes |
|---|---|---|---|---|---|---|---|---|---|---|---|---|---|---|
| | | | | | | | | | | $ cts. | $ cts. | $ cts. | $ cts. | $ cts. |
| 1 | | | 69 | | | | | | | 177.4 | 6.22 | | | 183.56 |
| 2 | | N | 97 | | | | | | | 249.4 | | | | 249.4 |
| 3 | | | | | | | | | | | | | | |
| 4 | | | | | | H | 142 | | | 400.8 | | | | 400.8 |
| 5 | | | | | | | | | | | | | | |
| 6 | | | | | | | | | | | | | | |
| 7 | SOLD FOR TAXES | | 99 | | | | | | | 254.6 | 8.8 | | | 263.4 |
| 8 | | | 41 | | | | | | | 105.4 | 3.6 | | | 109.0 |
| 9 | SOLD FOR TAXES | | 55 | | | | | | | 141.4 | 5.0 | | | 146.4 |
| 10 | | | | | | | | | | | | | | |
| 11 | | | | | | | | | | | | | | |
| 12 | | | 46 | | | | | | | 118.4 | 4.2 | | | 122.6 |
| 13 | | | 52 | | | | | | | 133.8 | 4.6 | | | 138.4 |
| 14 | | | | | | | | | | | | | | |
| 15 | | | | | | | | | | | | | | |
| 16 | | | 168 | | | | | | | 432.0 | 15.0 | | | 447.0 |
| 17 | | | | | | | | | | | | | | |
| 18 | | | | | | | | | | | | | | |
| 19 | SOLD FOR TAXES | | 122 | | | | | | | 313.5 | 10.8 | | | 324.6 |
| 20 | | N | 97 | N | 142 | 239 | 114.4 | 1962 | | | | | | |
| | | | 65.2 | | | 65.2 | | 40.08 | | 58.4 | | | | 2385.2 |
| | | | 74.9 | | | 173.8 | | 232.70 | | | | | | |

| | Paid | When Paid: Month Day Year | Number of Receipt | March Settlement 1st Half 1964 | June Settlement 1964 | Penalty | November Settlement 1964 | Penalty | Collections to First Monday in January 1965 | Penalty | Delinquent on First Monday in January 1965 | Total Delinquent Tax and Penalty | Remarks |
|---|---|---|---|---|---|---|---|---|---|---|---|---|---|
| | | | | $ cts. | $ cts. | $ cts. | $ cts. | $ cts. | $ cts. | $ cts. | $ cts. | $ cts. | |
| 1 | 1st HALF PAID | MAY 30 1964 | 20268 | | | | | | | | | | 20269 23915 |
| 2 | 1st HALF PAID | MAY 1 5 1964 | 10742 | | 9.18 | | 9.18 | | | | | | 20130 |
| 3 | | | | | | | | | | | | | |
| 4 | | | | | | | | | | | 400.8 | 440.8 | 20130 |
| 5 | | | | | | | | | | | | | |
| 6 | | | | | | | | | | | | | |
| 7 | FORFEITED | 10/14/64 | | | | | | | | | | | Dancel 26.34. |
| 8 | PAID IN FULL | JUL 1 1 1964 | 17048 | | | | 109.0 | | | | | | 2232 |
| 9 | | | | | | | | | | | 146.4 | | |
| 10 | | | | | | | | | | | | | |
| 11 | | | | | | | | | | | | | |
| 12 | PAID IN FULL | JUL 1 1 1964 | 17048 | | | | 122.6 | | | | | | 2232 |
| 13 | PAID IN FULL | JUL 1 1 1964 | | | | | 138.4 | | | | | | |
| 14 | | | | | | | | | | | | | |
| 15 | | | | | | | | | | | | | |
| 16 | PAID IN FULL | MAY 29 1964 | 16766 | | 44.70 | | | | | | | | 21435 |
| 17 | | | | | | | | | | | | | |
| 18 | | | | | | | | | | | | | |
| 19 | | | | | | | | | | | 324.6 | | 20158 |
| 20 | | | | | 53.88 | | 461.8 | | | | 1121.2 | | 26.34 Dancel |

# Assessment Roll and Tax List of Real Property in the _____ of _____, Cass County, Minnesota, for Taxes for the Year 1963.

Form 5C HILLER-DAVIS CO., MINNEAPOLIS

* Indicate Type of Property: R-Residential, C-Commercial, I-Industrial, U-Utility, F-Farm, L-Lakeshore, T-Timber, M-Mineral

| | In Whose Name Assessed | Description of Property: Subdivision | Sec. or Lot | Town or Block | Rng. | Number of Acres of Land (Acres / 100ths) | No. School District | Indicate Homestead Yes or No | Agri. or Seas. Recr. Yes or No | * Indicate Type Property | True and Full Valuations: Land Exclusive of Structures and Improvements | Buildings and Other Structures | Machinery Permanently Attached to Real Estate | Total True and Full Value | Assessed Valuations: Rural: Homestead Up to $4,000 20% | Rural: Over $4,000 and Non-Homestead 33⅓% | All Other: Timber Land Class 3a 20% | All Other: Homestead Up to $4,000 25% | All Other: Over $4,000 and Non-Homestead 40% | All Other: Machinery Permanently Attached to Real Estate 33⅓% | All Other: Seasonal and Recreational Cabins 33⅓% | Total Assessed Value | Total Assessed Value as Equalized by the Board of Review | Final Equalized Value |
|---|---|---|---|---|---|---|---|---|---|---|---|---|---|---|---|---|---|---|---|---|---|---|---|---|
| | | | | | | Acres | 100ths | | | | Dollars | Dollars | Dollars | Dollars | Dollars | Dollars | Dollars | Dollars | Dollars | Dollars | Dollars | Dollars | Dollars | Dollars |
| 1 | State of Minnesota | NE¼ of NE¼ | 36 | 139 | 30 | | 114 | | | | | | | | | | | | | | | | | |
| 2 | State of Minnesota | GOV'T LOT 5 | | | | | | | | | | | | | | | | | | | | | | |
| 3 | State of Minnesota | GOV'T LOT 4 | | | | | | | | | | | | | | | | | | | | | | |
| 4 | State of Minnesota | SE¼ of NE¼ | | | | | | | | | | | | | | | | | | | | | | |
| 5 | | | | | | | | | | | | | | | | | | | | | | | | |
| 6 | | | | | | | | | | | | | | | | | | | | | | | | |
| 7 | | | | | | | | | | | | | | | | | | | | | | | | |
| 8 | Harry J. & Helen Snodgrass | GOV'T LOT 1 | | | | 45.50 | | 113 | Yes | F | | | | | | | | | | | | | | |
| 9 | | | | | | | | | | | | | | | | | | | | | | | | |
| 10 | | | | | | | | | | | | | | | | | | | | | | | | |
| 11 | Harry J. & Helen Snodgrass | GOV'T LOT 2 | | | | 28.50 | | 113 | Yes | F | | | | | | | | | | | | | | |
| 12 | " " " | NW¼ of SW¼ | | | | 40 | | 113 | Yes | F | | | | | | | | | | | | | | |
| 13 | Edward Luethe | SW¼ of SW¼ | | | | 40 | | 113 | Yes | T | | | | | | | | | | | | | | |
| 14 | State of Minnesota | SE¼ of SW¼ | | | | | | | | | | | | | | | | | | | | | | |
| 15 | | | | | | | | | | | | | | | | | | | | | | | | |
| 16 | State of Minnesota | NE¼ of SE¼ | | | | | | | | | | | | | | | | | | | | | | |
| 17 | State of Minnesota | GOV'T LOT 3 | | | | | | | | | | | | | | | | | | | | | | |
| 18 | State of Minnesota | SW¼ of SE¼ | | | | | | | | | | | | | | | | | | | | | | |
| 19 | State of Minnesota | SE¼ of SE¼ | | | | | | | | | | | | | | | | | | | | | | |
| 20 | | | | | | 154.30 | | | | | | | | | | | | | | | | | | |

| | Sold for Taxes | Valuations by School Districts as Equalized by Department of Taxation: District No. 114 Rate 54 Mills | District No. ___ Rate ___ Mills | District No. ___ Rate ___ Mills | District No. ___ Rate ___ Mills | District No. ___ Rate ___ Mills | Tax Including State Homestead ___ Mills | State Tax on Non-Homestead 54 Mills | Special Taxes | Special Taxes | Total Taxes | Paid | When Paid (Month Day Year) | Number of Receipt | March Settlement 1964 | June Settlement 1964 | Penalty | November Settlement 1964 | Penalty | Collections to First Monday in January 1965 | Penalty | Delinquent on First Monday in January 1965 | Total Delinquent Tax and Penalty | Remarks |
|---|---|---|---|---|---|---|---|---|---|---|---|---|---|---|---|---|---|---|---|---|---|---|---|---|
| | | Dollars | Dollars | Dollars | Dollars | Dollars | Dollars | $ cts. | $ cts. | $ cts. | $ cts. | | | | $ cts. | $ cts. | $ cts. | $ cts. | $ cts. | $ cts. | $ cts. | $ cts. | $ cts. | |
| 1 | | | | | | | | | | | | | | | | | | | | | | | | |
| 2 | | | | | | | | | | | | | | | | | | | | | | | | |
| 3 | | | | | | | | | | | | | | | | | | | | | | | | |
| 4 | | | | | | | | | | | | | | | | | | | | | | | | |
| 5 | | | | | | | | | | | | | | | | | | | | | | | | |
| 6 | | | | | | | | | | | | | | | | | | | | | | | | |
| 7 | | | | | | | | | | | | | | | | | | | | | | | | |
| 8 | | 354 | | | | | 91.04 | 3.16 | | | 94.20 | 2nd HALF PAID OCT 2 6 1964<br>1st HALF PAID MAY 2 9 1964 | 11427<br>7472 | | | 47.10<br>47.10 | | | | | | | 21337 | 23916 |
| 9 | | | | | | | | | | | | | | | | | | | | | | | | |
| 10 | | | | | | | | | | | | | | | | | | | | | | | | |
| 11 | | 47 | | | | | 12.08 | .42 | | | 12.50 | 2nd HALF PAID OCT 2 6 1964<br>1st HALF PAID MAY 2 9 1964 | 11427 | | | 6.25<br>6.25 | | | | | | | 21337 | 23916 |
| 12 | | 134 | | | | | 34.46 | 1.20 | | | 35.66 | 2nd HALF PAID OCT 2 6 1964<br>1st HALF PAID MAY 2 9 1964 | 11472 | | | 17.83<br>17.83 | | | | | | | | |
| 13 | | 84 | | | | | 21.60 | .74 | | | 22.34 | PAID IN FULL APR 2 9 1964 | 7430 | | | 22.34 | | | | | | | 21337 | |
| 14 | | | | | | | | | | | | | | | | | | | | | | | | |
| 15 | | | | | | | | | | | | | | | | | | | | | | | | |
| 16 | | | | | | | | | | | | | | | | | | | | | | | | |
| 17 | | | | | | | | | | | | | | | | | | | | | | | | |
| 18 | | | | | | | | | | | | | | | | | | | | | | | | |
| 19 | | | | | | | | | | | | | | | | | | | | | | | | |
| 20 | | | | | | | | | | | | | | | | | | | | | | | | |
| | | 619 | | | | 114 | 159.18 | 5.52 | | | 164.70 | | | | | 93.52 | | 71.18 | | | | | | |



Real Estate

TILLER'S PLACE
WOODLAND
SEE MARKS
BEACH
POSSESSION
BY
ON
SUMMER
BEACHES
BALLARD'S LAKESHORE ON
ALLEY LAKE

# Assessment Roll and Tax List of Real Property in the ..... of .....

Form 5C HILLER-DAVIS CO., MINNEAPOLIS

* Indicate Type of Property: R-Residential, C-Commercial, I-Industrial, U-Utility, F-Farm, L-Lakeshore, T-Timber, M-Mineral

| | IN WHOSE NAME ASSESSED | DESCRIPTION OF PROPERTY: SUBDIVISION | Sec. or Lot | Town or Block | Rng. | Number of Acres of Land: Acres | 1000ths | No. School District | Indicate Homestead Yes or No | Agri. or Seas. Resd. Yes or No | * Indicate Type of Property | TRUE AND FULL VALUATIONS: LAND Exclusive of Structures and Improvements | BUILDINGS and Other Structures | MACHINERY Permanently Attached to Real Estate | TOTAL True and Full Value | ASSESSED VALUATIONS: RURAL: Homestead Up to $4,000 20% | RURAL: Over $4,000 and Non-Homestead 33⅓% | ALL OTHER: Timber Land Class 3e 20% | ALL OTHER: Homestead Up to $4,000 25% | ALL OTHER: Over $4,000 and Non-Homestead 40% | ALL OTHER: MACHINERY Permanently Attached to Real Estate 33⅓% | ALL OTHER: Seasonal and Recreational Cabins 33⅓% | TOTAL ASSESSED VALUE | Total Assessed Value as Equalized by the Board of Review | FINAL EQUALIZED VALUE |
|---|---|---|---|---|---|---|---|---|---|---|---|---|---|---|---|---|---|---|---|---|---|---|---|---|---|
| | | | | | | | | | | | | Dollars | Dollars | Dollars | Dollars | Dollars | Dollars | Dollars | Dollars | Dollars | Dollars | Dollars | Dollars | Dollars | Dollars |
| 1 | | | | | | | | | | | | | | | | | | | | | | | | | |
| 2 | | | | | | | | | | | | | | | | | | | | | | | | | |
| 3 | | | | | | | | | | | | | | | | | | | | | | | | | |
| 4 | | | | | | | | | | | | | | | | | | | | | | | | | |
| 5 | | | | | | | | | | | | | | | | | | | | | | | | | |
| 6 | | | | | | | | | | | | | | | | | | | | | | | | | |
| 7 | | | | | | | | | | | | | | | | | | | | | | | | | |
| 8 | | | | | | | | | | | | | | | | | | | | | | | | | |
| 9 | | | | | | | | | | | | | | | | | | | | | | | | | |
| 10 | | | | | | | | | | | | | | | | | | | | | | | | | |
| 11 | | | | | | | | | | | | | | | | | | | | | | | | | |
| 12 | | | | | | | | | | | | | | | | | | | | | | | | | |
| 13 | | | | | | | | | | | | | | | | | | | | | | | | | |
| 14 | | | | | | | | | | | | | | | | | | | | | | | | | |
| 15 | | | | | | | | | | | | | | | | | | | | | | | | | |
| 16 | | | | | | | | | | | | | | | | | | | | | | | | | |
| 17 | | | | | | | | | | | | | | | | | | | | | | | | | |
| 18 | | | | | | | | | | | | | | | | | | | | | | | | | |
| 19 | | | | | | | | | | | | | | | | | | | | | | | | | |
| 20 | | | | | | | | | | | | | | | | | | | | | | | | | |

## Cass County, Minnesota, for Taxes for the Year 1963.



| | SOLD FOR TAXES | VALUATIONS BY SCHOOL DISTRICTS AS EQUALIZED BY DEPARTMENT OF TAXATION: District No. ..... Rate ..... Mills | District No. ..... Rate ..... Mills | District No. ..... Rate ..... Mills | District No. ..... Rate ..... Mills | District No. ..... Rate ..... Mills | District No. ..... Rate ..... Mills | Tax including State Homestead ..... Mills | State Tax on Non-Homestead ..... Mills | SPECIAL TAXES | SPECIAL TAXES | TOTAL TAXES | | PAID | WHEN PAID | Number of Receipt | March Settlement 1964 | June Settlement 1964 | Penalty | November Settlement 1964 | Penalty | Collections to First Monday in January 1963 | Penalty | Delinquent on First Monday in January 1963 | Total Delinquent Tax and Penalty | REMARKS |
|---|---|---|---|---|---|---|---|---|---|---|---|---|---|---|---|---|---|---|---|---|---|---|---|---|---|---|
| | | Dollars | Dollars | Dollars | Dollars | Dollars | Dollars | $ cts. | $ cts. | $ cts. | $ cts. | $ cts. | | | Month Day Year | | $ cts. | $ cts. | $ cts. | $ cts. | $ cts. | $ cts. | $ cts. | $ cts. | $ cts. | |
| 1 | | | | | | | | | | | | | 1 | | | | | | | | | | | | | |
| 2 | | | | | | | | | | | | | 2 | | | | | | | | | | | | | |
| 3 | | | | | | | | | | | | | 3 | | | | | | | | | | | | | |
| 4 | | | | | | | | | | | | | 4 | | | | | | | | | | | | | |
| 5 | | | | | | | | | | | | | 5 | | | | | | | | | | | | | |
| 6 | | | | | | | | | | | | | 6 | | | | | | | | | | | | | |
| 7 | | | | | | | | | | | | | 7 | | | | | | | | | | | | | |
| 8 | | | | | | | | | | | | | 8 | | | | | | | | | | | | | |
| 9 | | | | | | | | | | | | | 9 | | | | | | | | | | | | | |
| 10 | | | | | | | | | | | | | 10 | | | | | | | | | | | | | |
| 11 | | | | | | | | | | | | | 11 | | | | | | | | | | | | | |
| 12 | | | | | | | | | | | | | 12 | | | | | | | | | | | | | |
| 13 | | | | | | | | | | | | | 13 | | | | | | | | | | | | | |
| 14 | | | | | | | | | | | | | 14 | | | | | | | | | | | | | |
| 15 | | | | | | | | | | | | | 15 | | | | | | | | | | | | | |
| 16 | | | | | | | | | | | | | 16 | | | | | | | | | | | | | |
| 17 | | | | | | | | | | | | | 17 | | | | | | | | | | | | | |
| 18 | | | | | | | | | | | | | 18 | | | | | | | | | | | | | |
| 19 | | | | | | | | | | | | | 19 | | | | | | | | | | | | | |
| 20 | | | | | | | | | | | | | 20 | | | | | | | | | | | | | |

# Assessment Roll and Tax List of Real Property in the Town of Powers, Cass County, Minnesota, for Taxes for the Year 1963.

Form 5C MILLER-DAVIS CO., MINNEAPOLIS

* Indicate Type of Property: R-Residential, C-Commercial, I-Industrial, U-Utility, F-Farm, L-Lakeshore, T-Timber, M-Mineral

| | In Whose Name Assessed | Description of Property: Subdivision | Sec. or Lot | Town or Block | Rng. | Number of Acres of Land (Acres / 100ths) | No. School District | Indicate Homestead Yes or No | Agri. or Seas. Dwel. Yes or No | Indicate Type of Property* | True and Full Valuations: Land Exclusive of Structures and Improvements | Buildings and Other Structures | Machinery Permanently Attached to Real Estate | Total True and Full Value | Assessed Valuations: Homestead Up to $4,000 20% | Rural: Over $4,000 and Non-Homestead 33⅓% | Rural: Timber Land Class 3a 20% | All Others: Homestead Up to $4,000 25% | All Others: Over $4,000 and Non-Homestead 40% | All Others: Machinery Permanently Attached to Real Estate 33⅓% | All Others: Seasonal and Recreational Cabins 33⅓% | Total Assessed Value | Total Assessed Value as Equalized by the Board of Review | Final Equalized Value |
|---|---|---|---|---|---|---|---|---|---|---|---|---|---|---|---|---|---|---|---|---|---|---|---|---|
| | | | | | | | | | | | Dollars | Dollars | Dollars | Dollars | Dollars | Dollars | Dollars | Dollars | Dollars | Dollars | Dollars | Dollars | Dollars | Dollars |
| 1 | Albert + Adeline Blount | PART of GOVT. LOT 4 - SEC. 27, T. 139, R. 30 | 1 | | | | 114 | No | Yes | L | | | | | | | | | | | | | | |
| 2 | " " " | | 2 | | | | | No | Yes | L | | | | | | | | | | | | | | |
| 3 | Victor I. + Ramona M. Davis | | 2 | | | S. 80 3/4 ft of Lot | | No | No | L | | | | | | | | | | | | | | |
| 4 | " " " | | 3 | | | N. 66 2/3 ft of Lot | | No | No | L | | | | | | | | | | | | | | |
| 5 | Richard S. + Irene M. Miller | | 4 | | | S. 66 2/3 ft of Lot | | No | No | L | | | | | | | | | | | | | | |
| 6 | Charles L. + Mary Lou Carson | | 4 | | | S. 33 1/3 ft of Lot 3 + N. 33 1/3 ft of Lot | | No | Yes | L | | | | | | | | | | | | | | |
| 7 | Luella + R. W. DeMarce | | 5 | | | | | No | Yes | L | | | | | | | | | | | | | | |
| 8 | Jay Canby | | 6 | | | | | No | Yes | L | | | | | | | | | | | | | | |
| 9 | Jessie D. Lorenz | | 7 | | | | | No | No | L | | | | | | | | | | | | | | |
| 10 | " " | | 8 | | | | | Yes | No | R | | | | | | | | | | | | | | |
| 11 | " " | | 9 | | | | | No | No | L | | | | | | | | | | | | | | |
| 12 | " " | | 10 | | | | | No | No | L | | | | | | | | | | | | | | |
| 13 | " " | | 11 | | | | | No | No | L | | | | | | | | | | | | | | |
| 14 | " " | | 12 | | | | | No | No | L | | | | | | | | | | | | | | |
| 15 | Jesse B. + Mattie B. Thompson | | 13 | | | | | Yes | No | L | | | | | | | | | | | | | | |
| 16 | | | | | | | | | | | | | | | | | | | | | | | | |
| 17 | | | | | | | | | | | | | | | | | | | | | | | | |
| 18 | | | | | | | | | | | | | | | | | | | | | | | | |
| 19 | | | | | | | | | | | | | | | | | | | | | | | | |
| 20 | | | | | | | | | | | | | | | | | | | | | | | | |

Valuations by School Districts as Equalized by Department of Taxation

| | Sold for Taxes | District No. 114 Rate 6 Mills | District No. 114 Rate 6 Mills | District No. 114 Rate 6 Mills | District No. 114 Rate 6 Mills | District No. 114 Rate 6 Mills | District No. 114 Rate 6 Mills | Tax including State Homestead 6 Mills | State Tax on Non-Homestead 6 Mills | Special Taxes | Special Taxes | Total Taxes |
|---|---|---|---|---|---|---|---|---|---|---|---|---|
| | | Dollars | Dollars | Dollars | Dollars | Dollars | Dollars | $ cts. | $ cts. | $ cts. | $ cts. | $ cts. |
| 1 | | | 338 | | | | | 8644 | 302 | | | 5946 |
| 2 | | | 58 | | | | | 1472 | 52 | | | 1544 |
| 3 | | | | | 41 | | | 1156 | 36 | | | 1192 |
| 4 | | | | | 330 | | | 9312 | 294 | | | 9606 |
| 5 | SOLD FOR TAXES | | | | 33 | | | 932 | 30 | | | 962 |
| 6 | | | 184 | | | | | 4732 | 164 | | | 4896 |
| 7 | | | 128 | | | | | 3272 | 114 | | | 3386 |
| 8 | | | 124 | | | | | 3190 | 110 | | | 3300 |
| 9 | | | | | 56 | | | 1580 | 50 | | | 1630 |
| 10 | | | | | H 431 | | | 12162 | | | | 12162 |
| 11 | | | | | 56 | | | 1580 | 50 | | | 1630 |
| 12 | | | | | 56 | | | 1580 | 50 | | | 1630 |
| 13 | | | | | 56 | | | 1580 | 50 | | | 1630 |
| 14 | | | | | 56 | | | 1580 | 50 | | | 1630 |
| 15 | | | | | H 249 | | | 7026 | | | | 7026 |
| 16 | | | | | | | | | | | | |
| 17 | | | | | | | | | | | | |
| 18 | | | | | | | | | | | | |
| 19 | | | | | | | | | | | | |
| 20 | | | | H 2805 / 2844 / 5649 / 1364 | 683 / 1414 / 2194 | | 1144 | 21400 / 38448 / 57848 | 1352 | | | 61240 |

| | Paid | When Paid: Month Day Year | Number of Receipt | March Settlement 1964 | June Settlement 1964 | Penalty | November Settlement 1964 | Penalty | Collections to First Monday in January 1965 | Penalty | Delinquent on First Monday in January 1965 | Total Delinquent Tax and Penalty | Remarks |
|---|---|---|---|---|---|---|---|---|---|---|---|---|---|
| | | | | $ cts. | $ cts. | $ cts. | $ cts. | $ cts. | $ cts. | $ cts. | $ cts. | $ cts. | |
| 1 | PAID IN FULL | MAY 26 1964 | 11799 | | 105.40 | | | | | | | | 21211 |
| 2 | PAID IN FULL | MAY 26 1964 | | | | | | | | | | | " |
| 3 | PAID IN FULL | MAY 25 1964 | 10340 | | 11.92 | | | | | | | | 21438 |
| 4 | PAID IN FULL | MAY 25 1964 | | | 96.06 | | | | | | | | " |
| 5 | County | JUL 9 1964 | 14981 | | | | | | | | 9.62 | | 21157 |
| 6 | PAID IN FULL | JUN 3 1964 | 14475 | | | | 48.96 | .73 | | | | | 21231 |
| 7 | PAID IN FULL | MAY 22 1964 | 10314 | | 34.06 | | | | | | | | 21212 |
| 8 | PAID IN FULL | FEB 3 1964 | 370 | -33.00 | | | | | | | | | " 70204 |
| 9 | Balance Paid / Part Paid | OCT 7 1964 / MAY 15 1964 | | | | | | | | | | | 21472 |
| 10 | Balance Paid / Part Paid | OCT 7 1964 / MAY 15 1964 | | | | | | | | | | | 21472 |
| 11 | Balance Paid / Part Paid | OCT 7 1964 / MAY 15 1964 | 15339 | | | | | | | | | | " 25095 |
| 12 | Balance Paid / Part Paid | OCT 7 1964 / MAY 15 1964 | 11116 | | 16.32 | | 100.00 | | | | | | " |
| 13 | Balance Paid / Part Paid | OCT 7 1964 / MAY 15 1964 | | | | | | | | | | | " |
| 14 | Balance Paid / Part Paid | OCT 7 1964 / MAY 15 1964 | | | | | | | | | | | " |
| 15 | 2nd HALF PAID / 1st HALF PAID | OCT 8 1964 / MAY 8 1964 | 19344 / 16674 | | 35.13 | | 35.13 | | | | | | 21398 / 25167 |
| 16 | | | | | | | | | | | | | |
| 17 | | | | | | | | | | | | | |
| 18 | | | | | | | | | | | | | |
| 19 | | | | | | | | | | | | | |
| 20 | | | | 33.00 | 385.69 | | 184.09 | | | | 9.62 | | |

# Assessment Roll and Tax List of Real Property in the Town of Powers, Cass County, Minnesota, for Taxes for the Year 1963.

Form 1C WILLIS-DAVIS CO., MINNEAPOLIS

* Indicate Type of Property: R-Residential, C-Commercial, I-Industrial, U-Utility, P-Farm, L-Lakeshore, T-Timber, M-Mineral

| | IN WHOSE NAME ASSESSED | | DESCRIPTION OF PROPERTY: Woodland SUBDIVISION | Sec. or Lot | Town or Block | Rng. | Number of Acres of Land: Acres | 100ths | No. School District | Indicate Homestead Yes or No | Agricultural Resv. Yes or No | * Indicate Type of Property | TRUE AND FULL VALUATIONS: LAND Exclusive of Structures and Improvements | BUILDINGS and Other Structures | MACHINERY Permanently Attached to Real Estate | TOTAL True and Full Value | ASSESSED VALUATIONS: RURAL: Homestead Up to $4,000 20% | RURAL: Over $4,000 and Non-Homestead 33⅓% | ALL OTHER: Timber Land Class 3a 20% | ALL OTHER: Homestead Up to $4,000 25% | ALL OTHER: Over $4,000 and Non-Homestead 40% | ALL OTHER: Machinery Permanently Attached to Real Estate 33⅓% | ALL OTHER: Seasonal and Recreational Cabins 33⅓% | TOTAL ASSESSED VALUE | Total Assessed Value as Equalized by the Board of Review | FINAL EQUALIZED VALUE |
|---|---|---|---|---|---|---|---|---|---|---|---|---|---|---|---|---|---|---|---|---|---|---|---|---|---|---|
| | | | LOTS SEC. 27-139-30 | | | | | | | | | | Dollars | Dollars | Dollars | Dollars | Dollars | Dollars | Dollars | Dollars | Dollars | Dollars | Dollars | Dollars | Dollars | Dollars |
| 1 | Sola Falk | 1 | | 1 | | | | | 114 | no | yes | L | | | | | | | | | | | | | | |
| 2 | " " | 2 | | 2 | | | | | | no | yes | L | | | | | | | | | | | | | | |
| 3 | E. J. & Hazel A. Butzow | 3 | | 3 | | | | | | no | yes | L | | | | | | | | | | | | | | |
| 4 | " " " " | 4 | | 4 | | | | | | no | yes | L | | | | | | | | | | | | | | |
| 5 | Glen D. & Virginia E. Wickliff | 5 | | 5 | | | | | | yes | no | L | | | | | | | | | | | | | | |
| 6 | Raymond C. Drebaugh & Joint | 6 | | 6 | | | | | | yes | no | L | | | | | | | | | | | | | | |
| 7 | ~~Frederick J. & Noble Meier~~ Blanche Page Life | 7 | | 7 | | | | | | no | yes | L | | | | | | | | | | | | | | |
| 8 | Emma O. Fuller | 8 | | 8 | | | | | | no | yes | L | | | | | | | | | | | | | | |
| 9 | Everett A. Reynolds | 9 | | 9 | | | | | | no | yes | L | | | | | | | | | | | | | | |
| 10 | " " | 10 | | 10 | | | | | | no | yes | L | | | | | | | | | | | | | | |
| 11 | Raymond W. Peterson | 11 | | 11 | | | | | | no | yes | L | | | | | | | | | | | | | | |
| 12 | ~~Russell J. & Hazel B. Foster~~ Effie A. Foster Russell Foster | 12 | | 12 | | | | | | no | yes | L | | | | | | | | | | | | | | |
| 13 | Libbie Mae Wilson | 13 | | 13 | | | | | | no | yes | L | | | | | | | | | | | | | | |
| 14 | | | | | | | | | | | | | | | | | | | | | | | | | | |
| 15 | | | | | | | | | | | | | | | | | | | | | | | | | | |
| 16 | | | | | | | | | | | | | | | | | | | | | | | | | | |
| 17 | | | | | | | | | | | | | | | | | | | | | | | | | | |
| 18 | | | | | | | | | | | | | | | | | | | | | | | | | | |
| 19 | | | | | | | | | | | | | | | | | | | | | | | | | | |
| 20 | | | | | | | | | | | | | | | | | | | | | | | | | | |



| | SOLD FOR TAXES | VALUATIONS BY SCHOOL DISTRICTS AS EQUALIZED BY DEPARTMENT OF TAXATION: District No. 114 Rate 55 Mills | District No. 114 Rate 55 Mills | District No. 114 Rate 55 Mills | District No. 114 Rate 55 Mills | District No. 114 Rate 55 Mills | Tax Including State Homestead 8.71 Mills | State Tax on Non-Homestead 8.71 Mills | SPECIAL TAXES | SPECIAL TAXES | TOTAL TAXES | | PAID | WHEN PAID Month Day Year | Number of Receipt | March Settlement 1964 | June Settlement 1964 | Penalty | November Settlement 1964 | Penalty | Collections to First Monday in January 1963 | Penalty | Delinquent on First Monday in January 1963 | Penalty | Total Delinquent Tax and Penalty | REMARKS |
|---|---|---|---|---|---|---|---|---|---|---|---|---|---|---|---|---|---|---|---|---|---|---|---|---|---|---|
| | | Dollars | Dollars | Dollars | Dollars | Dollars | $ cts. | $ cts. | $ cts. | $ cts. | $ cts. | | | | | $ cts. | $ cts. | $ cts. | $ cts. | $ cts. | $ cts. | $ cts. | $ cts. | $ cts. | $ cts. | |
| 1 | | 39 | | | | | 1004 | 34 | | | 1038 | 1 | PAID IN FULL | MAY 8 1964 | 9400 | | 10 38 | | | | | | | | | 21218 |
| 2 | | 120 | | | | | 3086 | 108 | | | 3194 | 2 | PAID IN FULL | MAY 8 1964 | | | 31 94 | | | | | | | | | |
| 3 | | 468 | | | | | 12036 | 418 | | | 12454 | 3 | 1st HALF PAID 2nd HALF PAID | MAY 27 1964 | 19655 | | 66 93 | | 66 93 | | | | | | | 21222 25086 |
| 4 | | 35 | | | | | 900 | 32 | | | 932 | 4 | 1st HALF PAID | MAY 27 1964 | 19554 | | | | | | | | | | | |
| 5 | | | | H 431 | | | 11116 | | | | 113 16 | 5 | 2nd HALF PAID Bal. HALF PAID | SEP 1 0 1964 MAY 27 1964 | 17125 20575 | | 59 68 | | 59 68 | | | | | | | 21224 25087 |
| 6 | | | | H 22 | | | 620 | | | | 6 20 | 6 | 2nd HALF PAID 1st HALF PAID | SEP 1 0 1964 MAY 0 1964 | | | | | | | | | | | | |
| 7 | | 488 | | | | | 12550 | 436 | | | 12986 | 7 | PAID IN FULL | APR 20 1964 | 6925 | | 129 86 | | | | | | | | | 21221 |
| 8 | | 336 | | | | | 8642 | 300 | | | 8942 | 8 | PAID IN FULL | FEB 10 1964 | 769 | -89 42 | | | | | | | | | | 20217 |
| 9 | | 237 | | | | | 6096 | 212 | | | 6308 | 9 | PAID IN FULL | MAY 29 1964 | 16769 | | 63 08 | | | | | | | | | 21220 |
| 10 | | 39 | | | | | 1004 | 34 | | | 1038 | 10 | PAID IN FULL | MAY 29 1964 | | | 10 38 | | | | | | | | | |
| 11 | SOLD FOR TAXES | 172 | | | | | 4424 | 154 | | | 4578 | 11 | PAID IN FULL | JUN 30 1964 | 15742 | | | | 45 78 | 67 | | | | | | 21160 |
| 12 | | 369 | | | | | 9490 | 330 | | | 9820 | 12 | PAID IN FULL | FEB 10 1964 | 3845 | -98 20 | | | | | | | | | | 20215 |
| 13 | | 578 | | | | | 13322 | 462 | | | 13784 | 13 | PAID IN FULL | JAN 24 1964 | 166 | -137 84 | | | | | | | | | | 20203 |
| 14 | | | | | | | | | | | | 14 | | | | | | | | | | | | | | |
| 15 | | | | | | | | | | | | 15 | | | | | | | | | | | | | | |
| 16 | | | | | | | | | | | | 16 | | | | | | | | | | | | | | |
| 17 | | | | | | | | | | | | 17 | | | | | | | | | | | | | | |
| 18 | | | | | | | | | | | | 18 | | | | | | | | | | | | | | |
| 19 | | | | | | | | | | | | 19 | | | | | | | | | | | | | | |
| 20 | | 2821 | | H 4237 422 | 142 | | 72554 11936 2821 32244 | 2520 | | | 87010 | 20 | | | | 325 46 | 372 25 | | 172 89 | | | | | | | |

# Assessment Roll and Tax List of Real Property in the Town of Powers

Form 5C MILLER-DAVIS CO., MINNEAPOLIS

* Indicate Type of Property: R-Residential, C-Commercial, I-Industrial, U-Utility, F-Farm, L-Lakeshore, T-Timber, M-Mineral

| In Whose Name Assessed | Description of Property: Des Moines Beach Subdivision | Sec. or Lot | Town or Block | Rng. | Number of Acres of Land (Acres, 100ths) | No. School District | Indicate Homestead 1 Yes 2 No | Agri. or Rural Res. 1 Yes 2 No | * Indicate Type of Property | True and Full Valuations: Land Exclusive of Structures and Improvements | Buildings and Other Structures | Machinery Permanently Attached to Real Estate | Total True and Full Value | Assessed Valuations: Rural: Homestead Up to $4,000 20% | Rural: Over $4,000 and Non-Homestead 33⅓% | All Other: Timber Land Class 3a 20% | All Other: Homestead Up to $4,000 25% | All Other: Over $4,000 and Non-Homestead 40% | All Other: Machinery Permanently Attached to Real Estate 33⅓% | All Other: Seasonal and Recreational Cabins 33⅓% | Total Assessed Value | Total Assessed Value as Equalized by the Board of Review | Final Equalized Value |
|---|---|---|---|---|---|---|---|---|---|---|---|---|---|---|---|---|---|---|---|---|---|---|---|
| | Part of Govt Lot 3 Sec. 27-139-30 | | | | | | | | | Dollars | Dollars | Dollars | Dollars | Dollars | Dollars | Dollars | Dollars | Dollars | Dollars | Dollars | Dollars | Dollars | Dollars |
| Jesse B. & Mattie B. Thompson | | 1 | | | 1 | 114 | Yes | No | L | | | | | | | | | | | | | | |
| " " " | | 2 | | | 2 | | Yes | No | L | | | | | | | | | | | | | | |
| Marie W. & John Spillane | | 3 | | | 3 | | Yes | No | L | | | | | | | | | | | | | | |
| " " " | | 4 | | | 4 | | Yes | No | L | | | | | | | | | | | | | | |
| Ernest & Jane Frances Snare | | 5 | | | 5 | | Yes | No | L | | | | | | | | | | | | | | |
| " " " " | | 6 | | | 6 | | Yes | No | L | | | | | | | | | | | | | | |
| Ray R. & Mary W. Langsdale | | 7 | | | 7 | | Yes | Yes | L | | | | | | | | | | | | | | |
| " " " | | 8 | | | 8 | | Yes | Yes | L | | | | | | | | | | | | | | |
| Herbert W. & Mary R. Cartwright | | 9 | | | 9 | | Yes | Yes | L | | | | | | | | | | | | | | |
| " " " | | 10 | | | 10 | | Yes | Yes | L | | | | | | | | | | | | | | |
| Lillian Harmon | | 11 | | | 11 | | Yes | No | L | | | | | | | | | | | | | | |
| " " | | 12 | | | 12 | | Yes | No | L | | | | | | | | | | | | | | |
| " " | | 13 | | | 13 | | Yes | No | L | | | | | | | | | | | | | | |
| Anna & Harry Olson | | 14 | | | 14 | | Yes | No | L | | | | | | | | | | | | | | |
| Louis J. Aschbacher & Robert M. Entenmeier; Edward F. & Mae I. Steckmeyer | | 15 | | | 15 | | Yes | No | L | | | | | | | | | | | | | | |
| " " " " " " | | 16 | | | 16 | | Yes | No | L | | | | | | | | | | | | | | |
| Kate & John Asche Sr. | | 17 | | | 17 | | Yes | Yes | L | | | | | | | | | | | | | | |
| Marion W. & Anna J. Richardson | | 18 | | | 18 | | Yes | No | L | | | | | | | | | | | | | | |
| " " " | | 19 | | | 19 | | Yes | No | L | | | | | | | | | | | | | | |
| Ray R. & Mary W. Langsdale | | 20 | | | 20 | | Yes | No | L | | | | | | | | | | | | | | |

Cass County, Minnesota, for Taxes for the Year 1963.



| | Sold for Taxes | Valuations by School Districts as Equalized by Department of Taxation: District No. 114 Rate 13 Mills | District No. 114 Rate 13 Mills | District No. 114 Rate 13 Mills | District No. Rate Mills | District No. Rate Mills | District No. Rate Mills | Tax including State Homestead Mills | State Tax on Non-Homestead 6.94 Mills | Special Taxes | Special Taxes | Total Taxes | Paid | When Paid (Month Day Year) | Number of Receipt | March Settlement 1964 | June Settlement 1964 | Penalty | November Settlement 1964 | Penalty | Collections to First Monday in January 1963 | Penalty | Delinquent on First Monday in January 1963 | Penalty | Total Delinquent Tax and Penalty | Remarks |
|---|---|---|---|---|---|---|---|---|---|---|---|---|---|---|---|---|---|---|---|---|---|---|---|---|---|---|
| | Dollars | Dollars | Dollars | Dollars | Dollars | Dollars | Dollars | $ cts. | $ cts. | $ cts. | $ cts. | $ cts. | | | | $ cts. | $ cts. | $ cts. | $ cts. | $ cts. | $ cts. | $ cts. | $ cts. | $ cts. | $ cts. | |
| 1 | | | H 25 | | | | | 7.06 | | | | 7.06 | 1st HALF PAID OCT 23 1964; 2nd HALF PAID OCT 23 1964 | | 19244 | | 7.06 | | 7.06 | | | | | | | 21348 25107 |
| 2 | | | H 25 | | | | | 7.06 | | | | 7.06 | 2nd HALF PAID OCT 23 1964; 1st HALF PAID MAY 29 1964 | | 16674 | | 7.06 | | | | | | | | | " " |
| 3 | | | 39 | | | | | 11.00 | 34 | | | 11.34 | PAID IN FULL MAY 27 1964 | | 11893 | | 22.68 | | | | | | | | | 20165 |
| 4 | | | 39 | | | | | 11.00 | 34 | | | 11.34 | PAID IN FULL MAY 27 1964 | | | | | | | | | | | | | |
| 5 | | | 39 | | | | | 11.00 | 34 | | | 11.34 | PAID IN FULL MAY 29 1964 | | | | | | | | | | | | | |
| 6 | | | 39 | | | | | 11.00 | 34 | | | 11.34 | PAID IN FULL MAY 29 1964 | | 16779 | | 22.68 | | | | | | | | | 20164 Jessie |
| 7 | 336 | | | | | | | 8.42 | 300 | | | 8.42 | PAID IN FULL MAY 27 1964 | | 17361 | | 89.42 | | | | | | | | | " " |
| 8 | 135 | | | | | | | 27.00 | 47 / 94 | | | 27.94 | Balance Paid AUG 14 1964; PART PAID MAY 27 1964 | | 10560 | | 17.94 | | 10.00 | | | | | | | 21296 |
| 9 | 195 | | | | | | | 50.16 | 1.34 | | | 51.96 | 2nd HALF PAID OCT 23 1963; 1st HALF PAID OCT 23 1963 | | | | | | 31.14 | | | | | | | 20295 25108 |
| 10 | 39 | | | | | | | 10.04 | 34 | | | 10.38 | 2nd HALF PAID OCT 23 1963; 1st HALF PAID OCT 23 1963 | | 1030 / 16786 | | 31.14 | | | | | | | | | " 25108 |
| 11 | | | H 355 | | | | | 100.18 | | | | 100.18 | 2nd HALF PAID OCT 27 1964; 1st HALF PAID MAY 29 1964 | | | | | | 57.15 | | | | | | | 21458 25107 |
| 12 | | | H 25 | | | | | 7.06 | | | | 7.06 | 2nd HALF PAID OCT 27 1964; 1st HALF PAID MAY 29 1964 | | 19610 / 16862 | | 57.15 | | | | | | | | | " |
| 13 | | | H 25 | | | | | 7.06 | | | | 7.06 | 2nd HALF PAID OCT 27 1964; 1st HALF PAID MAY 29 1964 | | | | | | | | | | | | | " |
| 14 | 91 | | | | | | | 23.40 | 82 | | | 24.22 | PAID IN FULL MAY 15 1964 | | 9753 | | 24.22 | | | | | | | | | 202.97 |
| 15 | | | 41 | | | | | 11.56 | 36 | | | 11.92 | PAID IN FULL MAY 29 1964 | | | | | | | | | | | | | 21484 |
| 16 | | | 41 | | | | | 11.56 | 36 | | | 11.92 | PAID IN FULL MAY 29 1964 | | 16773 | | 58.54 | | | | | | | | | " |
| 17 | 255 | | | | | | | 65.58 | 228 | | | 67.86 | PAID IN FULL MAY 18 1964 | | 9911 | | 67.86 | | | | | | | | | 21298 |
| 18 | | | H 292 | | | | | 82.40 | | | | 82.40 | 2nd HALF PAID OCT 29 1964; 1st HALF PAID MAY 28 1964; 2nd HALF PAID OCT 29 1964 | | 20655 / 12133 | | 44.73 | | 44.73 | | | | | | | 21197 25110 |
| 19 | | | H 25 | | | | | 7.06 | | | | 7.06 | 1st HALF PAID MAY 28 1964 | | | | | | | | | | | | | " |
| 20 | | | H 84 | | | | | 23.70 | | | | 23.70 | PAID IN FULL MAY 27 1964 | | 10531 | | 23.70 | | | | | | | | | 21456 |
| | 1021 | | H 8565 856; 3887 1889; 1094 = 2115 | | | | 114 = 21260; 24 = 30870; 57130 | | 1120 | | | 582.50 | | | | | 432.48 | | 150.08 | | | | | | | |

# Assessment Roll and Tax List of Real Property in the Town of Powers

Cass County, Minnesota, for Taxes for the Year 1963.

Form 5C MILLER-DAVIS CO., MINNEAPOLIS

* Indicate Type of Property: R-Residential, C-Commercial, I-Industrial, U-Utility, F-Farm, L-Lakeshore, T-Timber, M-Mineral

| | In Whose Name Assessed | Description of Property: Subdivision | Sec. or Lot | Town or Block | Rng. | Number of Acres of Land (Acres 100ths) | No. School District | Individual Assessed Yes or No | Agri. Assess. Yes or No | * Indicate Type of Property | True and Full Valuations: Land Exclusive of Structures and Improvements | Buildings and Other Structures | Machinery Permanently Attached to Real Estate | Total True and Full Value | Assessed Valuations: Rural: Homestead Up to $4,000 20% | Rural: Over $4,000 and Non-Homestead 33⅓% | All Other: Timber Land Class 3a 20% | All Other: Homestead Up to $4,000 25% | All Other: Over $4,000 and Non-Homestead 40% | All Other: Machinery Permanently Attached to Real Estate 33⅓% | All Other: Seasonal and Recreational Cabins 33⅓% | Total Assessed Value | Total Assessed Value as Equalized by the Board of Review | Final Equalized Value | Remarks |
|---|---|---|---|---|---|---|---|---|---|---|---|---|---|---|---|---|---|---|---|---|---|---|---|---|---|
| | | | | | | Acres | | | | | Dollars | Dollars | Dollars | Dollars | Dollars | Dollars | Dollars | Dollars | Dollars | Dollars | Dollars | | Dollars | Dollars | |
| 1 | Freeman E. Smith | Des Moines Beach | 21 | | | | 114 | No | yes | L | | | | | | | | | | | | | | | |
| 2 | " " | | 22 | | | | | No | yes | L | | | | | | | | | | | | | | | |
| 3 | " " | | 23 | | | | | No | yes | L | | | | | | | | | | | | | | | |
| 4 | ~~Wm. Hoyt & Emma Hoyt~~ | | 24 | | | | | No | No | L | | | | | | | | | | | | | | | |
| 5 | ~~Arthur + Rae Ellen Reuck~~ | | 25 | less all lying N of Twp. Rd. | | | | No | No | L | | land divided on line 9 | | | | | | | | | | | | | |
| 6 | John + Marie W. Spellane | | 26 | less N. 67' | | | | No | No | L | 62 | 3869 added by TA | | | | | | | | | | 21 | | | |
| 7 | Jessie B. + Mattie Thompson | N. 67' of Lot | 26 | | | | | No | No | L | | | | | | | | | | | | | | | |
| 8 | Henry A. + Emma Hecht | E. 100' of Lot | 25 | lying N. of Twp. Rd. | | | | No | No | L | | | | | | | | | | | | | | | |
| 9 | Howard D. + Marjorie P. Hoffman ½ int. Kenyon D. + Mary E. Hoffman ½ int. | That part of Lot 25 lying N of Twp. road, except the E. 100' | | | | | | No | No | L | 62 | 359 added by TA | | | | | | | | | | 305 | | | |
| 10 | | | | | | | | | | | | | | | | | | | | | | | | | |
| 11 | | | | | | | | | | | | | | | | | | | | | | | | | |
| 12 | | | | | | | | | | | | | | | | | | | | | | | | | |
| 13 | | | | | | | | | | | | | | | | | | | | | | | | | |
| 14 | | | | | | | | | | | | | | | | | | | | | | | | | |
| 15 | | | | | | | | | | | | | | | | | | | | | | | | | |
| 16 | | | | | | | | | | | | | | | | | | | | | | | | | |
| 17 | | | | | | | | | | | | | | | | | | | | | | | | | |
| 18 | | | | | | | | | | | | | | | | | | | | | | | | | |
| 19 | | | | | | | | | | | | | | | | | | | | | | | | | |
| 20 | | | | | | | | | | | | | | | | | | | | | | | | | |

| | Sold for Taxes | Valuations by School Districts as Equalized by Department of Taxation: District No. 114 Rate 5.5 Mills | District No. Rate Mills | District No. Rate Mills | District No. Rate Mills | District No. Rate Mills | Tax including State Homestead 8.94 Mills | State Tax on Non-Homestead 8.94 Mills | Special Taxes | Special Taxes | Total Taxes | Paid | When Paid (Month Day Year) | Number of Receipt | March Settlement 1964 | June Settlement 1964 | Penalty | November Settlement 1964 | Penalty | Collections to First Monday in January 1965 | Penalty | Delinquent on First Monday in January 1965 | Total Delinquent Tax and Penalty | Remarks |
|---|---|---|---|---|---|---|---|---|---|---|---|---|---|---|---|---|---|---|---|---|---|---|---|---|
| | | Dollars | Dollars | Dollars | Dollars | Dollars | $ cts. | $ cts. | $ cts. | $ cts. | $ cts. | | | | | $ cts. | $ cts. | $ cts. | $ cts. | $ cts. | $ cts. | $ cts. | $ cts. | |
| 1 | | 141 | | | | | 3626 | 126 | | | 3752 | 1st HALF PAID SEP 2 1 1963 / 2nd HALF PAID SEP 2 1 1963 | | 19660 | | | | | | | | | | 26394 25111 |
| 2 | | 41 | | | | | 1054 | 36 | | | 1090 | 1st HALF PAID MAY 3 0 1963 / 2nd HALF PAID SEP 2 1 1963 | | | | | | | | | | | | |
| 3 | | 141 | | | | | 3626 | 126 | | | 3752 | 1st HALF PAID MAY 3 0 1963 / 2nd HALF PAID SEP 2 1 1963 | | 19341 | | 48 93 | | 48 93 | | | | | | |
| 4 | | | | 41 | | | 1156 | 36 | | | 1192 | 1st HALF PAID MAY 3 0 1963 / 2nd HALF PAID SEP 2 1 1963 | | | | | | | | | | | | |
| 5 | | | | 21 | | | 592 | 18 | | | 610 | PAID IN FULL MAY 3 0 1963 | | 16633 | | 6 10 | | | | | | | | 2655 |
| 6 | | | | 41 | | | 1156 | 36 | | | 1192 | PAID IN FULL MAY 2 7 1964 | | 11893 | | 11 92 | | | | | | | | 20165 |
| 7 | | | | 4 | 4 | | 112 | | | | 112 | 1st HALF PAID OCT 2 8 1964 / 2nd HALF PAID AUG 3 1 1964 | | 19344 / 17448 | | 56 | | 56 | | | | | | 31398 |
| 8 | | | | 261 | | | 7366 | 232 | | | 7598 | 1st HALF PAID APR 3 0 1964 | | 5676 | | 37 99 | | 37 99 | | | | | | 21457 |
| 9 | | | | 305 | | | 8606 | 272 | | | 8878 | PAID IN FULL MAY 2 0 1964 | | 11812 | | 88 78 | | | | | | | | 30225. |
| 10 | | | | | | | | | | | | | | | | | | | | | | | | |
| 11 | | | | | | | | | | | | | | | | | | | | | | | | |
| 12 | | | | | | | | | | | | | | | | | | | | | | | | |
| 13 | | | | | | | | | | | | | | | | | | | | | | | | |
| 14 | | | | | | | | | | | | | | | | | | | | | | | | |
| 15 | | | | | | | | | | | | | | | | | | | | | | | | |
| 16 | | | | | | | | | | | | | | | | | | | | | | | | |
| 17 | | | | | | | | | | | | | | | | | | | | | | | | |
| 18 | | | | | | | | | | | | | | | | | | | | | | | | |
| 19 | | | | | | | | | | | | | | | | | | | | | | | | |
| 20 | | | | | | | | | | | | | | | | | | | | | | | | |
| | | 583 | | 4 4 4 / 6 6 4 / 6 7 5 | 1992 / 1996 | 114 | 8306 / 18788 / 27094 | 8 82 | | | 28176 | | | | | 194 28 | | 89 48 | | | | | | |

# Assessment Roll and Tax List of Real Property in the Town of Powers

Form SC MILLER-DAVIS CO., MINNEAPOLIS

* Indicate Type of Property: R-Residential, C-Commercial, I-Industrial, U-Utility, F-Farm, L-Lakeshore, T-Timber, M-Mineral

## Cass County, Minnesota, for Taxes for the Year 1963.



| In Whose Name Assessed | | Description of Property: Subdivision | Sec. or Lot | Town or Block | Rng. | Number of Acres of Land: Acres | 100ths | No. School District | Indicate Homestead Yes or No | Agri. or Seas. Recr. Yes or No | * Indicate Type Property | True and Full Valuations: Land Exclusive of Structures and Improvements | Buildings and Other Structures | Machinery Permanently Attached to Real Estate | Total True and Full Value | Assessed Valuations: Rural: Homestead Up to $4,000 20% | Over $4,000 and Non-Homestead 33⅓% | All Other: Timber Land Class 3a 20% | Homestead Up to $4,000 25% | Over $4,000 and Non-Homestead 40% | Machinery Permanently Attached to Real Estate 33⅓% | Seasonal and Recreational Cabins 33⅓% | Total Assessed Value | Final Equalized Value |
|---|---|---|---|---|---|---|---|---|---|---|---|---|---|---|---|---|---|---|---|---|---|---|---|---|
| | | | | | | | | | | | | Dollars | Dollars | Dollars | Dollars | Dollars | Dollars | Dollars | Dollars | Dollars | Dollars | Dollars | Dollars | Dollars |
| | | Part of Govt Lot 1 - Sec. 21-137-30 | | | | | | | | | | | | | | | | | | | | | | |
| Eugene & Evangeline A. Dahl | 1 | | 1 | | | | | 114 | yes | no | L | | | | | | | | | | | | | |
| " " " | 2 | | 2 | | | | | | yes | no | L | | | | | | | | | | | | | |
| Lawrence J. & Frances M. Sullivan | 3 | | 3 | | | | | | yes | no | L | | | | | | | | | | | | | |
| " " " | 4 | | 4 | | | | | | yes | no | L | | | | | | | | | | | | | |
| " " " | 5 | | 5 | | | | | | yes | no | L | | | | | | | | | | | | | |
| " " " | 6 | W. 1/2 of Lot 7 & all of Lot | 6 | | | | | | yes | no | L | | | | | | | | | | | | | |
| Verna Vialon | 7 | E. 1/2 of Lot | 7 | | | | | | no | yes | L | | | | | | | | | | | | | |
| " " | 8 | | 8 | | | | | | no | yes | L | | | | | | | | | | | | | |
| " " | 9 | | 9 | | | | | | no | yes | L | | | | | | | | | | | | | |
| " " | 10 | | 10 | | | | | | no | yes | L | | | | | | | | | | | | | |
| " " | 11 | | 11 | | | | | | no | yes | L | | | | | | | | | | | | | |
| J. H. & Margaret Milroy | 12 | | 12 | | | | | | no | yes | L | | | | | | | | | | | | | |
| " " " | 13 | | 13 | | | | | | no | yes | L | | | | | | | | | | | | | |
| " " " | 14 | | 14 | | | | | | no | yes | L | | | | | | | | | | | | | |
| " " " | 15 | | 15 | | | | | | no | yes | L | | | | | | | | | | | | | |
| Don O. Newland & Jean Swaile as joint tenants | 16 | | 16 | | | | | | no | yes | L | | | | | | | | | | | | | |
| " " " " " | 17 | | 17 | | | | | | no | yes | L | | | | | | | | | | | | | |
| " " " " " | 18 | | 18 | | | | | | no | yes | L | | | | | | | | | | | | | |
| John W. & Lois Juderjohn | 19 | | 19 | | | | | | no | yes | L | | | | | | | | | | | | | |
| " " " | 20 | | 20 | | | | | | no | yes | L | | | | | | | | | | | | | |

| Sold for Taxes | Valuations by School Districts as Equalized by Department of Taxation: District No. 114 Rate 14 Mills | District No. 114 Rate 14 Mills | District No. 114 Rate 14 Mills | District No. Rate Mills | District No. Rate Mills | Tax Including State Homestead 5.93 Mills | State Tax on Non-Homestead 5.93 Mills | Special Taxes | Special Taxes | Total Taxes | | Paid | When Paid | Number of Receipt | March Settlement 1964 | June Settlement 1964 | Penalty | November Settlement 1964 | Penalty | Collections to First Monday in January 1965 | Penalty | Delinquent on First Monday in January 1965 | Total Delinquent Tax and Penalty | Remarks |
|---|---|---|---|---|---|---|---|---|---|---|---|---|---|---|---|---|---|---|---|---|---|---|---|---|
| Dollars | Dollars | Dollars | Dollars | Dollars | Dollars | $ cts. | $ cts. | $ cts. | $ cts. | $ cts. | | | Month Day Year | | $ cts. | $ cts. | $ cts. | $ cts. | $ cts. | $ cts. | $ cts. | $ cts. | $ cts. | |
| | | | | | | | | | | | | | | | | | | | | | | | | |
| | | H 167 | | | | 4.72 | | | | 4.72 | 1 | PAID IN FULL | JAN 13 1964 | 41 | 5.46 | | | | | | | | | |
| | | H 321 | | | | 9.04 | | | | 9.04 | 2 | PAID IN FULL | JAN 13 1964 | | | | | | | | | | | |
| | | H 25 | | | | 7.06 | | | | 7.06 | 3 | 2nd HALF PAID OCT 1 1964 1st HALF PAID | MAY 12 1964 | | | 3.53 | | 3.53 | | | | | 21.363 | 25.122 |
| | | H 25 | | | | 7.06 | | | | 7.06 | 4 | 2nd HALF PAID OCT 1 1964 1st HALF PAID | MAY 12 1964 | 18787 | | 3.53 | | 3.53 | | | | | | |
| | | H 25 | | | | 7.06 | | | | 7.06 | 5 | 2nd HALF PAID OCT 1 1964 1st HALF PAID | MAY 12 1964 | 9607 | | 3.53 | | 3.53 | | | | | | |
| | | H 183 | | | | 51.64 | | | | 51.64 | 6 | 2nd HALF PAID OCT 1 1964 1st HALF PAID | MAY 12 1964 | | | 25.82 | | 25.82 | | | | | | |
| | 21 | | | | | 5.93 | 15 | | | 5.58 | 7 | ~~1st HALF~~ PAID | MAY 25 1964 | 10436 | | 5.45 | | | | | | | | 5.33 - abated 21.20 - 13 Sheet Cert. 0.8 11 |
| | 41 | Abate H 9396 | | | | 10.54 | 36 | | | 10.90 | 8 | PAID IN FU | MAY 2 1964 | | | 10.90 | | | | | | | | |
| | 41 | | | | | 10.54 | 36 | | | 10.90 | 9 | PAID IN FU | MAY 2 1964 | | | 10.90 | | | | | | | | |
| | 89 | | | | | 48.60 | 1.65 | | | 50.25 | 10 | PAID IN FU | MAY 25 1964 | 10435 | | 50.25 | | | | | | | | |
| | 41 | | | | | 10.54 | 36 | | | 10.90 | 11 | PAID IN FU | MAY 25 1964 | | | 10.90 | | | | | | | | |
| | 311 | | | | | 79.98 | 2.78 | | | 82.76 | 12 | PAID IN FULL | APR 20 1964 | | | | | | | | | | | |
| | 41 | | | | | 10.54 | 36 | | | 10.90 | 13 | PAID IN FULL | APR 20 1964 | | | 115.90 | | | | | | | 21.210 | |
| | 41 | | | | | 10.54 | 36 | | | 10.90 | 14 | PAID IN FULL | APR 20 1964 | 6720 | | | | | | | | | | |
| | 41 | | | | | 10.54 | 36 | | | 10.90 | 15 | PAID IN FULL | APR 20 1964 | | | | | | | | | | | |
| | 1427 | | | | | 367.02 | 12.72 | | | 379.74 | 16 | PAID IN FULL | MAY 22 1964 | | | 379.74 | | | | | | | 20.268 | |
| | 41 | | | | | 10.54 | 36 | | | 10.90 | 17 | PAID IN FULL | MAY 22 1964 | 10448 | | 10.90 | | | | | | | | |
| | 41 | | | | | 10.54 | 36 | | | 10.90 | 18 | PAID IN FULL | MAY 22 1964 | | | 10.90 | | | | | | | | |
| | 156 | | | | | 40.12 | 1.40 | | | 41.52 | 19 | Part Paid — | DEC 31 1964 | 31916 | | | | | | 40.52 | 1.00 | | 20.262 | 20.00 - sheet cert |
| | 41 | | | | | 10.54 | 36 | | | 10.90 | 20 | Part Paid | DEC 31 1964 | | | | | | | 9.90 | 1.00 | | | 20.00 - sheet cert. |
| | 3493 | H 4595 1427 | 2493 2950 | 114 | | 641.12 128.98 770.10 | 22.18 | | | 792.28 | | | | | 56.16 | 641.84 | | 36.41 | | 50.42 | 2.00 | | | 1.5 - sundry collections |

# Assessment Roll and Tax List of Real Property in the Town of Powers

Form 5C—MILLER-DAVIS CO., MINNEAPOLIS

* Indicate Type of Property: R-Residential, C-Commercial, I-Industrial, U-Utility, F-Farm, L-Lakeshore, T-Timber, M-Mineral

| | IN WHOSE NAME ASSESSED | | DESCRIPTION OF PROPERTY: Subdivision | Sec. or Lot | Town or Block | Rng. | Number of Acres of Land: Acres | 100ths | No. School District | Individual Homestead Yes or No | Agricultural Homestead Yes or No | Indicate Type of Property | TRUE AND FULL VALUATIONS: LAND Exclusive of Structures and Improvements | BUILDINGS and Other Structures | MACHINERY Permanently Attached to Real Estate | TOTAL True and Full Value | ASSESSED VALUATIONS: RURAL: Homestead Up to $4,000 20% | RURAL: Over $4,000 and Non-Homestead 33⅓% | ALL OTHER: Timber Class 3a 20% | ALL OTHER: Homestead Up to $4,000 25% | ALL OTHER: Over $4,000 and Non-Homestead 40% | ALL OTHER: MACHINERY Permanently Attached to Real Estate 33⅓% | ALL OTHER: Seasonal and Recreational Claims 33⅓% | TOTAL ASSESSED VALUE | Total Assessed Value as Equalized by the Board of Review | FINAL EQUALIZED VALUE |
|---|---|---|---|---|---|---|---|---|---|---|---|---|---|---|---|---|---|---|---|---|---|---|---|---|---|---|
| | | | | | | | Acres | | | | | | Dollars | Dollars | Dollars | Dollars | Dollars | Dollars | Dollars | Dollars | Dollars | Dollars | Dollars | Dollars | Dollars | Dollars |
| | John W. & Lois Juderjohn | 1 | Horseshoe Beach | 21 | | | | | 114 | No | Yes | L | | | | | | | | | | | | | | |
| | Elmer A. & Pauline I. Gustafson | 2 | | 22 | | | | | | No | Yes | L | | | | | | | | | | | | | | |
| | " " " | 3 | | N½ of Lot 23 | | | | | | No | Yes | L | | | | | | | | | | | | | | |
| | Algot E. Young | 4 | | S½ of Lot 23 | | | | | | No | Yes | L | | | | | | | | | | | | | | |
| | " " | 5 | | 24 | | | | | | No | Yes | L | | | | | | | | | | | | | | |
| | Paul D. Long | 6 | | 25 | | | | | | No | Yes | L | | | | | | | | | | | | | | |
| | " " | 7 | | 26 | | | | | | No | Yes | L | | | | | | | | | | | | | | |
| | Harlan G. & Elsie L. McGillivray | 8 | | 27 | | | | | | Yes | No | L | | | | | | | | | | | | | | |
| | " " " | 9 | | 28 | | | | | | Yes | No | L | | | | | | | | | | | | | | |
| | " " " | 10 | | 29 | | | | | | Yes | No | L | | | | | | | | | | | | | | |
| | " " " | 11 | | 30 | | | | | | Yes | No | L | | | | | | | | | | | | | | |
| | Lucille Mary & Douglas S. Barrett | 12 | | 31 | | | | | | No | Yes | L | | | | | | | | | | | | | | |
| | " " " | 13 | | 32 | | | | | | No | Yes | L | | | | | | | | | | | | | | |
| | Leslie Szendrey | 14 | | 33 | | | | | | No | Yes | L | | | | | | | | | | | | | | |
| | Laszlo Szendrey | 15 | | 34 | | | | | | No | Yes | L | | | | | | | | | | | | | | |
| | | 16 | | | | | | | | | | | | | | | | | | | | | | | | |
| | | 17 | | | | | | | | | | | | | | | | | | | | | | | | |
| | | 18 | | | | | | | | | | | | | | | | | | | | | | | | |
| | | 19 | | | | | | | | | | | | | | | | | | | | | | | | |
| | | 20 | | | | | | | | | | | | | | | | | | | | | | | | |

## Cass County, Minnesota, for Taxes the Year 1963.



| | SOLD FOR TAXES | VALUATIONS BY SCHOOL DISTRICTS AS EQUALIZED BY DEPARTMENT OF TAXATION: District No. 7 Rate 14 Mills | District No. 114 Rate 14 Mills | District No. 114 Rate 14 Mills | District No. Rate Mills | District No. Rate Mills | District No. Rate Mills | Tax Including State Homestead Mills | State Tax on Non-Homestead 34 Mills | SPECIAL TAXES | SPECIAL TAXES | TOTAL TAXES | | PAID | WHEN PAID (Month Day Year) | Number of Receipt | March Settlement 1964 | June Settlement 1964 | Penalty | November Settlement 1964 | Penalty | Collections to First Monday in January 1963 | Penalty | Delinquent on First Monday in January 1963 | Total Delinquent Tax and Penalty | REMARKS |
|---|---|---|---|---|---|---|---|---|---|---|---|---|---|---|---|---|---|---|---|---|---|---|---|---|---|---|
| | | Dollars | Dollars | Dollars | Dollars | Dollars | Dollars | $ cts. | $ cts. | $ cts. | $ cts. | $ cts. | | | | | $ cts. | $ cts. | $ cts. | $ cts. | $ cts. | $ cts. | $ cts. | $ cts. | $ cts. | |
| 1 | | 41 | | | | | | 10.54 | 0.36 | | | 10.90 | 1 | Part Paid DEC 31 1964 | | 51114 | | | | | | 4.92 | | .98 | | 20269 Lot 284 Detroit |
| 2 | | 141 | | | | | | 36.26 | 1.26 | | | 37.52 | 2 | PAID IN FULL APR 20 1964 | | | | | | | | | | | | 21204 |
| 3 | | 22 | | | | | | 5.66 | .20 | | | 5.86 | 3 | PAID IN FULL APR 20 1964 | | 7137 | | 43.35 | | | | | | | | " |
| 4 | | 22 | | | | | | 5.66 | .20 | | | 5.86 | 4 | PAID IN FULL MAY 25 1964 | | | | 5.86 | | | | | | | | 21208 |
| 5 | | 242 | | | | | | 62.24 | 2.16 | | | 64.40 | 5 | PAID IN FULL MAY 25 1964 | | 7358 | | 64.40 | | | | | | | | " |
| 6 | | 238 | | | | | | 53.50 | 1.86 | | | 55.36 | 6 | PAID IN FULL APR 30 1964 | | | | 66.26 | | | | | | | | 21209 |
| 7 | | 41 | | | | | | 10.54 | .36 | | | 10.90 | 7 | PAID IN FULL APR 30 1964 | | 7530 | | | | | | | | | | " |
| 8 | | | H 29 | | | | | 8.18 | | | | 8.18 | 8 | 2nd HALF PAID OCT 16 1964 1st HALF PAID MAY 4 1964 | | | | | | | | | | | | |
| 9 | | | H 277 | | | | | 78.16 | | | | 78.16 | 9 | 2nd HALF PAID OCT 16 1964 1st HALF PAID MAY 4 1964 | | 18114 8775 | | 51.35 | | 51.35 | | | | 31471 | 25123 | " |
| 10 | | | H 29 | | | | | 8.18 | | | | 8.18 | 10 | 2nd HALF PAID OCT 16 1964 1st HALF PAID MAY 4 1964 | | | | | | | | | | | | " |
| 11 | | | H 29 | | | | | 8.18 | | | | 8.18 | 11 | 2nd HALF PAID OCT 16 1964 1st HALF PAID MAY 4 1964 | | | | | | | | | | | | " |
| 12 | SOLD FOR TAXES | 41 | | | | | | 10.54 | .36 | | | 10.90 | 12 | | | | | | | | | | | 10.90 | | 22206 |
| 13 | SOLD FOR TAXES | 437 | | | | | | 112.46 | 3.90 | | | 116.30 | 13 | 2nd HALF PAID OCT 16 1964 | | | | | | | | | | 116.30 | | " |
| 14 | | 372 | | | | | | 95.68 | 3.32 | | | 99.00 | 14 | 1st HALF PAID MAY 11 1964 | | 1649 | | 49.50 | | 49.50 | | | | | | 22285 25124 |
| 15 | | 41 | | | | | | 10.54 | .36 | | | 10.90 | 15 | 2nd HALF PAID OCT 13 1964 1st HALF PAID MAY 11 1964 | | 5187 | | 5.45 | | 5.45 | | | | | | " |
| 16 | | | | | | | | | | | | | 16 | | | | | | | | | | | | | |
| 17 | | | | | | | | | | | | | 17 | | | | | | | | | | | | | |
| 18 | | | | | | | | | | | | | 18 | | | | | | | | | | | | | |
| 19 | | | | | | | | | | | | | 19 | | | | | | | | | | | | | |
| 20 | | | | | | | | | | | | | 20 | | | | | | | | | | | | | |
| | | 1605 | H 364 = 364 114 = 160 8 = 1972 | | | | | 413.56 102.70 516.26 | 14.34 | | | 530.60 | | | | | | 286.00 | | 106.30 | | 9.92 | | 122.18 | | |

# Assessment Roll and Tax List of Real Property in the Town of Powers

Form 5C—MILLER-DAVIS CO., MINNEAPOLIS

* Indicate Type of Property: R-Residential, C-Commercial, I-Industrial, U-Utility, F-Farm, L-Lakeshore, T-Timber, M-Mineral

| | IN WHOSE NAME ASSESSED | DESCRIPTION OF PROPERTY: SUBDIVISION | Sec. or Lot | Town or Block | Rng | Number of Acres of Land (Acres 100ths) | No. School District | Indicate Homestead Yes or No | Agri. or Resa. Perp. Yes or No | * Indicate Type of Property | TRUE AND FULL VALUATIONS: LAND Exclusive of Structures and Improvements (Dollars) | BUILDINGS and Other Structures (Dollars) | MACHINERY Permanently Attached to Real Estate (Dollars) | TOTAL True and Full Value (Dollars) | ASSESSED VALUATIONS: RURAL: Homestead Up to $1,000 20% (Dollars) | RURAL: Over $1,000 and Non-Homestead 33⅓% (Dollars) | RURAL: Timber Land Class 3a 20% (Dollars) | ALL OTHER: Homestead Up to $4,000 25% (Dollars) | ALL OTHER: Over $4,000 and Non-Homestead 40% (Dollars) | ALL OTHER: MACHINERY Permanently Attached to Real Estate 33⅓% (Dollars) | ALL OTHER: Seasonal and Recreational Cabins 33⅓% (Dollars) | TOTAL ASSESSED VALUE (Dollars) | Total Assessed Value as Equalized by the Board of Review (Dollars) | FINAL EQUALIZED VALUE (Dollars) |
|---|---|---|---|---|---|---|---|---|---|---|---|---|---|---|---|---|---|---|---|---|---|---|---|---|
| | | Part of Lot 2 Sec. 11-134-30 | | | | | | | | | | | | | | | | | | | | | | |
| 1 | Paul J. & Mary J. Ecklund | | 1 | | | | 140 | Yes | No | C | | | | | | | | | | | | | | |
| 2 | " " " | | 2 | | | | 140 | Yes | No | C | | | | | | | | | | | | | | |
| 3 | ~~Paul J. Ecklund~~ Walter Marohn | | 3 | | | | 113 | No | No | L | | | | | | | | | | | | | | |
| 4 | John P. & Magdalena Steffens | | 4 | | | | 113 | No | Yes | L | | | | | | | | | | | | | | |
| 5 | " " " | | 5 | | | | 113 | Yes | No | L | | | | | | | | | | | | | | |
| 6 | H. M. Shimmin | | 6 | | | | 113 | | | | | | | | | | | | | | | | | |
| 7 | " " | | 7 | | | | 113 | Yes | No | C | | | | | | | | | | | | | | |
| 8 | | | | | | | | Yes | No | L | | | | | | | | | | | | | | |
| 9 | | | | | | | | | | | | | | | | | | | | | | | | |
| 10 | | LOTS 8-31 Line Inc. Unpletted | | | | | | | | | | | | | | | | | | | | | | |
| 11 | | | | | | | | | | | | | | | | | | | | | | | | |
| 12 | | | | | | | | | | | | | | | | | | | | | | | | |
| 13 | | | | | | | | | | | | | | | | | | | | | | | | |
| 14 | | | | | | | | | | | | | | | | | | | | | | | | |
| 15 | | | | | | | | | | | | | | | | | | | | | | | | |
| 16 | | | | | | | | | | | | | | | | | | | | | | | | |
| 17 | | | | | | | | | | | | | | | | | | | | | | | | |
| 18 | | | | | | | | | | | | | | | | | | | | | | | | |
| 19 | | | | | | | | | | | | | | | | | | | | | | | | |
| 20 | | | | | | | | | | | | | | | | | | | | | | | | |

## Cass County, Minnesota, for Taxes for the Year 1963.



| | SOLD FOR TAXES (Dollars) | VALUATIONS BY SCHOOL DISTRICTS AS EQUALIZED BY DEPARTMENT OF TAXATION: District No. Rate Mills (Dollars) | District No. Rate Mills (Dollars) | District No. Rate Mills (Dollars) | District No. Rate Mills (Dollars) | District No. Rate Mills (Dollars) | Tax Including State Homestead Mills ($ cts.) | State Tax on Non-Homestead Mills ($ cts.) | SPECIAL TAXES ($ cts.) | SPECIAL TAXES ($ cts.) | TOTAL TAXES ($ cts.) | PAID | WHEN PAID (Month Day Year) | Number of Receipt | March Settlement 1964 ($ cts.) | June Settlement 1964 ($ cts.) | Penalty ($ cts.) | November Settlement 1964 ($ cts.) | Penalty ($ cts.) | Collections to First Monday in January 1963 ($ cts.) | Penalty ($ cts.) | Delinquent on First Monday in January 1963 ($ cts.) | Total Delinquent Tax and Penalty ($ cts.) | REMARKS |
|---|---|---|---|---|---|---|---|---|---|---|---|---|---|---|---|---|---|---|---|---|---|---|---|---|
| 1 | | | H 330 | | | | | | | | | | | | | | | | | | | | | |
| 2 | | | 363 | | | | 191.26 | 3.24 | | | 194.50 | | | | | | | | | | | 194.50 | 221.95 | 2.360 |
| 3 | | | 138 | | | | 38.08 | 1.24 | | | 39.32 | | | | | | | | | | | 39.32 | 44.75 | |
| 4 | | | 33 | | | | 9.10 | .30 | | | 9.40 | PAID IN FULL | FEB 28 1964 | 6535 | -9.40 | | | | | | | | | |
| 5 | | 33 | | | | | 8.44 | .30 | | | 8.74 | Delinq. Paid | OCT 30 1964 | | | | | | | | | | | |
| 6 | | 231 | | | | | 59.14 | 2.26 | | | 61.40 | Part Paid | MAY 12 1964 | 13604 | | 35.00 | | 34.94 | | | | | | 25.116 |
| 7 | | | H 140 | | | | | | | | | Delinq. Paid | OCT 30 1964 | 13365 | | | | | | | | | | |
| 8 | | | 265 | | | | 111.78 | 2.36 | | | 114.14 | Part Paid | MAY 12 1964 | | | | | | | | | | | 2.339 |
| 9 | | | H 22 | | | | 6.08 | | | | 6.08 | 2nd HALF PAID | OCT 28 1964 | | | | | | | | | | | |
| 10 | | | | | | | | | | | | 1st HALF PAID | MAY 27 1964 | 19756 | | 60.11 | | 60.11 | | | | | | 3.396 |
| 11 | | | | | | | | | | | | 2nd HALF PAID | OCT 28 1964 | 13571 | | | | | | | | | | |
| 12 | | | | | | | | | | | | 1st HALF PAID | MAY 27 1964 | | | | | | | | | | | 35.117 |
| 13 | | | | | | | | | | | | | | | | | | | | | | | | |
| 14 | | | | | | | | | | | | | | | | | | | | | | | | |
| 15 | | | | | | | | | | | | | | | | | | | | | | | | |
| 16 | | | H 492; 492 | Wms | | | 67.58 | | | | | | | | | | | | | | | | | |
| 17 | | | 799; 1063 | Ia. | | | 356.30 | .750 | | | 433.38 | | | | | | | | | | | | | |
| 18 | | 264 | 1291; 1555 | | | | 423.88 | | | | | | | | | | | | | | | | | |
| 19 | | | | | | | | | | | | | | | | | | | | | | | | |
| 20 | | | | | | | | | | | | | | | | | | | | | | | | |

# Assessment Roll and Tax List of Real Property in the Town of Powers

Form 5C—MILLER-DAVIS CO., MINNEAPOLIS

* Indicate Type of Property: R-Residential, C-Commercial, I-Industrial, U-Utility, F-Farm, L-Lakeshore, T-Timber, M-Mineral

| | IN WHOSE NAME ASSESSED | | DESCRIPTION OF PROPERTY: SUBDIVISION | Sec. or Lot | Town or Block | Rng. | Number of Acres of Land: Acres | 100ths | No. School District | Indicate Homestead Yes or No | Agri. or Non-Homestead Yes or No | Indicate Type of Property | TRUE AND FULL VALUATIONS: LAND Exclusive of Structures and Improvements | BUILDINGS and Other Structures | MACHINERY Permanently Attached to Real Estate | TOTAL True and Full Value | ASSESSED VALUATIONS: RURAL: Homestead Up to $4,000 20% | Over $4,000 and Non-Homestead 33⅓% | ALL OTHER: Timber Land Class 3a 20% | Homestead Up to $4,000 25% | Over $4,000 and Non-Homestead 40% | MACHINERY Permanently Attached to Real Estate 33⅓% | Seasonal and Recreational Cabins 33⅓% | TOTAL ASSESSED VALUE | Total Assessed Value as Equalized by the Board of Review | FINAL EQUALIZED VALUE |
|---|---|---|---|---|---|---|---|---|---|---|---|---|---|---|---|---|---|---|---|---|---|---|---|---|---|---|
| | | | LOTS | Sec. | 15- | 139- | 33 | | | | | | Dollars | Dollars | Dollars | Dollars | Dollars | Dollars | Dollars | Dollars | Dollars | Dollars | Dollars | Dollars | Dollars | Dollars |
| 1 | William J. Curney | 1 | | 1 | | | | | 114 | No | No | L | | | | | | | | | | | | | | |
| 2 | Paul L. Britz, Rollie Clayborn | 2 | | 2 | | | | | | No | No | L | | | | | | | | | | | | | | |
| 3 | John Cernejar | 3 | | 3 | | | | | | No | No | L | | | | | | | | | | | | | | |
| 4 | Nicholas A. Narman | 4 | | 4 | | | | | | No | No | L | | | | | | | | | | | | | | |
| 5 | John Cernejar | 5 | | 5 | | | | | | No | No | L | | | | | | | | | | | | | | |
| 6 | " " | 6 | | 6 | | | | | | No | No | L | | | | | | | | | | | | | | |
| 7 | " " | 7 | | 7 | | | | | | No | No | L | | | | | | | | | | | | | | |
| 8 | Florian M. + Ada M. Piaula | 8 | | 8 | | | | | | No | No | L | | | | | | | | | | | | | | |
| 9 | Bernel E. Deslauriers | 9 | | 9 | | | | | | No | No | L | | | | | | | | | | | | | | |
| 10 | Emma R. Bullis | 10 | | 10 | | | | | | No | No | L | | | | | | | | | | | | | | |
| 11 | Sacred Heart Intl Foundation Fund Inc. | 11 | | 11 | | | | | | No | No | L | | | | | | | | | | | | | | |
| 12 | Nicholas A. Narman | 12 | | 12 | | | | | | No | No | L | | | | | | | | | | | | | | |
| 13 | Jacob + Lena Escamilla | 13 | | 13 | | | | | | No | No | L | | | | | | | | | | | | | | |
| 14 | " " " | 14 | | 14 | | | | | | No | No | L | | | | | | | | | | | | | | |
| 15 | J.A. + Lena Escamilla | 15 | | 15 | | | | | | No | No | L | | | | | | | | | | | | | | |
| 16 | Paul L. Britz, Rollie Clayborn | 16 | | 16 | | | | | | No | No | L | | | | | | | | | | | | | | |
| 17 | " " | 17 | | 17 | | | | | | No | No | L | | | | | | | | | | | | | | |
| 18 | " " | 18 | | 18 | | | | | | No | No | L | | | | | | | | | | | | | | |
| 19 | " " | 19 | | 19 | | | | | | No | No | L | | | | | | | | | | | | | | |
| 20 | | | | | | | | | | | | | | | | | | | | | | | | | | |

# Cass County, Minnesota, for Taxes for the Year 1963.



| | SOLD FOR TAXES | VALUATIONS BY SCHOOL DISTRICTS AS EQUALIZED BY DEPARTMENT OF TAXATION: District No. 114 Rate 61 Mills | District No.... Rate.... Mills | District No.... Rate.... Mills | District No.... Rate.... Mills | District No.... Rate.... Mills | Tax Including State Homestead ...Mills | State Tax on Non-Homestead 8.95 Mills | SPECIAL TAXES | SPECIAL TAXES | TOTAL TAXES | | PAID | WHEN PAID Month Day Year | Number of Receipt | March Settlement 1964 | June Settlement 1964 | Penalty | November Settlement 1964 | Penalty | Collections to First Monday in January 1965 | Penalty | Delinquent on First Monday in January 1965 | Total Delinquent Tax and Penalty | REMARKS |
|---|---|---|---|---|---|---|---|---|---|---|---|---|---|---|---|---|---|---|---|---|---|---|---|---|---|
| | | Dollars | Dollars | Dollars | Dollars | Dollars | $ cts. | $ cts. | $ cts. | $ cts. | $ cts. | | | | | $ cts. | $ cts. | $ cts. | $ cts. | $ cts. | $ cts. | $ cts. | $ cts. | $ cts. | |
| 1 | | | | 28 | | | 7.90 | 24 | | | 8.14 | 1 | PAID IN FULL | MAY 20 1964 | 16783 | | 8.14 | | | | | | | | 21391 |
| 2 | | | | 28 | | | 7.90 | 24 | | | 8.14 | 2 | PAID IN FULL | APR 29 1964 | 7432 | | 8.14 | | | | | | | | 30284 |
| 3 | | | | 28 | | | 7.90 | 24 | | | 8.14 | 3 | PAID IN FULL | MAY 29 1964 | 16687 | | 8.14 | | | | | | | | 21372 |
| 4 | | | | 28 | | | 7.90 | 24 | | | 8.14 | 4 | PAID IN FULL | APR 20 1964 | 6913 | | 8.14 | | | | | | | | 21374 |
| 5 | | | | 28 | | | 7.90 | 24 | | | 8.14 | 5 | PAID IN FULL | MAY 29 1964 | | | 8.14 | | | | | | | | 21372 |
| 6 | | | | 28 | | | 7.90 | 24 | | | 8.14 | 6 | PAID IN FULL | MAY 29 1964 | 16687 | | 8.14 | | | | | | | | 21372 |
| 7 | | | | 28 | | | 7.90 | 24 | | | 8.14 | 7 | PAID IN FULL | MAY 29 1964 | | | 8.14 | | | | | | | | " |
| 8 | | | | 28 | | | 7.90 | 24 | | | 8.14 | 8 | — | | | | | | | | | | 8.14 | J 8.95 | 28140 |
| 9 | | | | 38 | | | 10.72 | 34 | | | 11.06 | 9 | PAID IN FULL | APR 20 1964 | 7136 | | 11.06 | | | | | | | | 21393 |
| 10 | | | | 424 | | | 119.64 | 3.78 | | | 123.42 | 10 | 2nd HALF PAID OCT 1 4 1964 1st Half Paid | MAY 25 1964 | 16646 10430 | | 61.71 | | 61.71 | | | | | | 21451 21372 |
| 11 | | | | 172 | | | 48.54 | 154 | | | 50.08 | 11 | PAID IN FULL | APR 29 1964 | 7438 | | 50.08 | | | | | | | | 21452 |
| 12 | | 137 | | | | | 35.24 | 122 | | | 36.46 | 12 | PAID IN FULL | APR 20 1964 | 6927 | | 36.46 | | | | | | | | 30241 |
| 13 | | 38 | | | | | 9.78 | 34 | | | 10.12 | 13 | 2nd HALF PAID OCT 1 4 1964 1st Half Paid | MAR 25 1964 | | | 5.06 | | 5.06 | | | | | | 30272 |
| 14 | | 275 | | | | | 70.72 | 246 | | | 73.18 | 14 | 2nd HALF PAID OCT 1 4 1964 1st Half Paid | MAR 25 1964 | 16646 10430 | | 36.59 | | 36.59 | | | | | | " |
| 15 | | 38 | | | | | 9.78 | 34 | | | 10.12 | 15 | 2nd HALF PAID OCT 1 4 1964 1st Half Paid | MAR 25 1964 | | | 5.06 | | 5.06 | | | | | | " |
| 16 | | | | 38 | | | 10.72 | 34 | | | 11.06 | 16 | PAID IN FULL | APR 29 1964 | | | | | | | | | | | 30284 |
| 17 | | | | 38 | | | 10.72 | 34 | | | 11.06 | 17 | PAID IN FULL | APR 29 1964 | 7432 | | 44.24 | | | | | | | | " |
| 18 | | | | 38 | | | 10.72 | 34 | | | 11.06 | 18 | PAID IN FULL | APR 29 1964 | | | | | | | | | | | " |
| 19 | | | | 38 | | | 10.72 | 34 | | | 11.06 | 19 | PAID IN FULL | APR 29 1964 | | | | | | | | | | | " |
| 20 | | | | | | | | | | | | 20 | | | | | | | | | | | | | |
| | | 488 | | 1010 | 1495 | 1142 | 125.52 584.78 410.50 | 1.280 | | | 423.80 | | | | | | 307.04 | | 108.42 | | | | 8.14 | | |

# Assessment Roll and Tax List of Real Property in the Town of Powers, Cass County, Minnesota, for Taxes for the Year 1963.

Form 5C—HILLER-DAVIS CO., MINNEAPOLIS

* Indicate Type of Property: R-Residential, C-Commercial, I-Industrial, U-Utility, F-Farm, L-Lakeshore, T-Timber, M-Mineral

| | IN WHOSE NAME ASSESSED | DESCRIPTION OF PROPERTY: Subdivision | Sec. or Lot | Town or Block | Rng. | Number of Acres of Land (Acres 1000ths) | No. School District | Indicate Homestead Yes or No | Agri. or Seas. Rec. Yes or No | * Indicate Type of Property | TRUE AND FULL VALUATIONS: LAND Exclusive of Structures and Improvements | BUILDINGS and Other Structures | MACHINERY Permanently Attached to Real Estate | TOTAL True and Full Value | ASSESSED VALUATIONS: RURAL: Homestead Up to $4,000 20% | RURAL: Over $4,000 and Non-Homestead 33⅓% | ALL OTHER: Timber Land Class 3a 20% | ALL OTHER: Homestead Up to $4,000 25% | ALL OTHER: Over $4,000 and Non-Homestead 40% | ALL OTHER: MACHINERY Permanently Attached to Real Estate 33⅓% | ALL OTHER: Seasonal and Recreational Cabins 33⅓% | TOTAL ASSESSED VALUE | Total Assessed Value as Equalized by the Board of Review | FINAL EQUALIZED VALUE |
|---|---|---|---|---|---|---|---|---|---|---|---|---|---|---|---|---|---|---|---|---|---|---|---|---|
| | | Wildmere Beach Lots Sec. 16-139-30 | | | | | | | | | Dollars | Dollars | Dollars | Dollars | Dollars | Dollars | Dollars | Dollars | Dollars | Dollars | Dollars | Dollars | Dollars | Dollars |
| 1 | Walter A. Graf | | 1 | | | | 114 | No | Yes | L | | | | | | | | | | | | | | |
| 2 | Florence M. Barnhart | | 2 | | | | | No | Yes | L | | | | | | | | | | | | | | |
| 3 | William W. Jr. + Jean Frances Barnhart (Estimated Jan 1 Barnhart) | | 3 | | | | | No | Yes | L | | | | | | | | | | | | | | |
| 4 | Glenn B. Falt | | 4 | | | | | No | Yes | L | | | | | | | | | | | | | | |
| 5 | Florence M. Barnhart | | 5 | | | | | No | No | L | | | | | | | | | | | | | | |
| 6 | Jan M. Jensen | | 6 | | | | | No | No | L | | | | | | | | | | | | | | |
| 7 | ~~Clarence W. Lunchild deceased~~ | | 7 | | | | | No | No | L | | Bldg. on land | | | | | | | | | 41 | | | |
| 8 | Jergen J. + Edith E. Jensen | | 8 | | | | | No | No | L | | | | | | | | | | | 152 | | | |
| 9 | " " " | | 9 | | | | | No | No | L | | | | | | | | | | | | | | |
| 10 | | | | | | | | | | | | | | | | | | | | | | | | |
| 11 | | | | | | | | | | | | | | | | | | | | | | | | |
| 12 | | | | | | | | | | | | | | | | | | | | | | | | |
| 13 | | | | | | | | | | | | | | | | | | | | | | | | |
| 14 | | | | | | | | | | | | | | | | | | | | | | | | |
| 15 | | | | | | | | | | | | | | | | | | | | | | | | |
| 16 | | | | | | | | | | | | | | | | | | | | | | | | |
| 17 | | | | | | | | | | | | | | | | | | | | | | | | |
| 18 | | | | | | | | | | | | | | | | | | | | | | | | |
| 19 | | | | | | | | | | | | | | | | | | | | | | | | |
| 20 | | | | | | | | | | | | | | | | | | | | | | | | |



Cass County, Minnesota, for Taxes for the Year 1963.

| | SOLD FOR TAXES | VALUATIONS BY SCHOOL DISTRICTS AS EQUALIZED BY DEPARTMENT OF TAXATION: District No. / Rate / Mills | District No. / Rate / Mills | District No. / Rate / Mills | District No. / Rate / Mills | Tax Including State Homestead Mills | State Tax on Non-Homestead Mills | SPECIAL TAXES | SPECIAL TAXES | TOTAL TAXES | PAID | WHEN PAID (Month Day Year) | Number of Receipt | March Settlement 1964 | June Settlement 1964 | Penalty | November Settlement 1964 | Penalty | Collections to First Monday in January 1965 | Penalty | Delinquent on First Monday in January 1965 | Total Delinquent Tax and Penalty | REMARKS |
|---|---|---|---|---|---|---|---|---|---|---|---|---|---|---|---|---|---|---|---|---|---|---|---|
| | | Dollars | Dollars | Dollars | Dollars | $ cts. | $ cts. | $ cts. | $ cts. | $ cts. | | | | $ cts. | $ cts. | $ cts. | $ cts. | $ cts. | $ cts. | $ cts. | $ cts. | $ cts. | |
| 1 | | 140 | | | | 26.00 | .24 | | | 37.24 | PAID IN FULL | APR 20 1964 | 7142 | | 37.24 | | | | | | | | |
| 2 | | 156 | | | | 40.12 | .140 | | | 41.52 | PAID IN FULL | APR 20 1964 | 6919 | | 41.52 | | | | | | | | 21362 |
| 3 | | 156 | | | | 40.12 | .140 | | | 41.52 | 2nd HALF PAID<br>1st HALF PAID | OCT 30 1964<br>JUN 1 9 1964 | 20356<br>14714 | | | | 20.76<br>20.76 | 62 | | | | | 21361 23587 |
| 4 | | 156 | | | | 40.12 | .140 | | | 41.52 | PAID IN FULL | MAY 29 1964 | 16777 | | 41.52 | | | | | | | | 21127 |
| 5 | | | | 41 | | 11.56 | .36 | | | 11.92 | PAID IN FULL | APR 20 1964 | 6919 | | 11.92 | | | | | | | | 21360 |
| 6 | | | | 41 | | 11.56 | .36 | | | 11.92 | PAID IN FULL | APR 20 1964 | | | 11.92 | | | | | | | | 21361 |
| 7 | | | | 41 | | 11.56 | .36 | | | 11.92 | PAID IN FULL | MAY 29 1964 | | | 11.92 | | | | | | | | |
| 8 | | | | 152 | | 42.90 | .136 | | | 44.26 | PAID IN FULL | MAY 29 1964 | 12842 | | 44.26 | | | | | | | | 21362 |
| 9 | | | | 41 | | 11.56 | .36 | | | 11.92 | PAID IN FULL | MAY 29 1964 | | | 11.92 | | | | | | | | |
| 10 | | | | | | | | | | | | | | | | | | | | | | | |
| 11 | | | | | | | | | | | | | | | | | | | | | | | |
| 12 | | | | | | | | | | | | | | | | | | | | | | | |
| 13 | | | | | | | | | | | | | | | | | | | | | | | |
| 14 | | | | | | | | | | | | | | | | | | | | | | | |
| 15 | | | | | | | | | | | | | | | | | | | | | | | |
| 16 | | | | | | | | | | | | | | | | | | | | | | | |
| 17 | | | | | | | | | | | | | | | | | | | | | | | |
| 18 | | | | | | | | | | | | | | | | | | | | | | | |
| 19 | | | | | | | | | | | | | | | | | | | | | | | |
| 20 | | | | | | | | | | | | | | | | | | | | | | | |
| | | 605 | | 316 | 924 | 142 15636<br>19.14<br>24500 | .824 | | | 253.74 | | | | | 213.22 | | 41.52 | | | | | | |

# Assessment Roll and Tax List of Real Property in the Town of Powers

Form 5C MILLER-DAVIS CO., MINNEAPOLIS

* Indicate Type of Property: R-Residential, C-Commercial, I-Industrial, U-Utility, F-Farm, L-Lakeshore, T-Timber, M-Mineral

| | IN WHOSE NAME ASSESSED | DESCRIPTION OF PROPERTY: SUBDIVISION | Sec. or Lot | Town or Block | Rng. | Number of Acres of Land: Acres | Number of Acres of Land: 100ths | No. School District | Indicate Homestead Yes or No | Agri. or Resd. Yes or No | Indicate Type of Property | TRUE AND FULL VALUATIONS: LAND Exclusive of Structures and Improvements | BUILDINGS and Other Structures | MACHINERY Permanently Attached to Real Estate | TOTAL True and Full Value | ASSESSED VALUATIONS: RURAL: Homestead Up to $4,000 20% | RURAL: Over $4,000 and Non-Homestead 33⅓% | RURAL: Timber Land Class 3a 20% | RURAL: Homestead Up to $4,000 25% | ALL OTHER: Over $4,000 and Non-Homestead 40% | ALL OTHER: MACHINERY Permanently Attached to Real Estate 33⅓% | ALL OTHER: Seasonal and Recreational Cabins 33⅓% | TOTAL ASSESSED VALUE | Total Assessed Value as Equalized by the Board of Review | FINAL EQUALIZED VALUE |
|---|---|---|---|---|---|---|---|---|---|---|---|---|---|---|---|---|---|---|---|---|---|---|---|---|---|
| | | | | | | | | | | | | Dollars | Dollars | Dollars | Dollars | Dollars | Dollars | Dollars | Dollars | Dollars | Dollars | Dollars | Dollars | Dollars | Dollars |
| 1 | State of Minnesota | LOT 4 Sec. 22-134-30 | | 1 | | | | 114 | | | | | | | | | | | | | | | | | |
| 2 | Chastain Gantz Gladys d. Farrel | | | 2 | | | | | yes | yes | L | | | | | | | | | | | | | | |
| 3 | Donald Asplund | | | 3 | | | | | yes | yes | L | | | | | | | | | | | | | | |
| 4 | State of Minnesota | | | 4 | | | | | | | | | | | | | | | | | | | | | |
| 5 | | | | | | | | | | | | | | | | | | | | | | | | | |
| 6 | | | | | | | | | | | | | | | | | | | | | | | | | |
| 7 | | | | | | | | | | | | | | | | | | | | | | | | | |
| 8 | | | | | | | | | | | | | | | | | | | | | | | | | |
| 9 | | | | | | | | | | | | | | | | | | | | | | | | | |
| 10 | | | | | | | | | | | | | | | | | | | | | | | | | |
| 11 | | | | | | | | | | | | | | | | | | | | | | | | | |
| 12 | | | | | | | | | | | | | | | | | | | | | | | | | |
| 13 | | | | | | | | | | | | | | | | | | | | | | | | | |
| 14 | | | | | | | | | | | | | | | | | | | | | | | | | |
| 15 | | | | | | | | | | | | | | | | | | | | | | | | | |
| 16 | | | | | | | | | | | | | | | | | | | | | | | | | |
| 17 | | | | | | | | | | | | | | | | | | | | | | | | | |
| 18 | | | | | | | | | | | | | | | | | | | | | | | | | |
| 19 | | | | | | | | | | | | | | | | | | | | | | | | | |
| 20 | | | | | | | | | | | | | | | | | | | | | | | | | |

Cass County, Minnesota, for Taxes for the Year 1963.



| | SOLD FOR TAXES | VALUATIONS BY SCHOOL DISTRICTS AS EQUALIZED BY DEPARTMENT OF TAXATION: District No. 114 Rate 15 Mills | District No. Rate Mills | District No. Rate Mills | District No. Rate Mills | District No. Rate Mills | Tax including State Homestead Mills | State Tax on Non-Homestead 8.5 Mills | SPECIAL TAXES | SPECIAL TAXES | TOTAL TAXES | | PAID | WHEN PAID Month Day Year | Number of Receipt | March Settlement 1964 | June Settlement 1964 | Penalty | November Settlement 1964 | Penalty | Collections to First Monday in January 1965 | Penalty | Delinquent on First Monday in January 1965 | Total Delinquent Tax and Penalty | REMARKS |
|---|---|---|---|---|---|---|---|---|---|---|---|---|---|---|---|---|---|---|---|---|---|---|---|---|---|
| | | Dollars | Dollars | Dollars | Dollars | Dollars | Dollars | $ cts. | $ cts. | $ cts. | $ cts. | | | | | $ cts. | $ cts. | $ cts. | $ cts. | $ cts. | $ cts. | $ cts. | $ cts. | $ cts. | |
| 1 | | | | | | | | | | | | 1 | | | | | | | | | | | | | |
| 2 | | 284 | | | | | 7204 | 254 | | | 7558 | 2 | | | | | | | | | | | 7558 | $ 83.14 | 202.90 |
| 3 | | 100 | | | | | 2572 | 90 | | | 2662 | 3 | PAID IN FULL | MAY 22 1964 | 11638 | | 2662 | | | | | | | | 222.87 |
| 4 | | | | | | | | | | | | 4 | | | | | | | | | | | | | |
| 5 | | | | | | | | | | | | 5 | | | | | | | | | | | | | |
| 6 | | | | | | | | | | | | 6 | | | | | | | | | | | | | |
| 7 | | | | | | | | | | | | 7 | | | | | | | | | | | | | |
| 8 | | | | | | | | | | | | 8 | | | | | | | | | | | | | |
| 9 | | | | | | | | | | | | 9 | | | | | | | | | | | | | |
| 10 | | | | | | | | | | | | 10 | | | | | | | | | | | | | |
| 11 | | | | | | | | | | | | 11 | | | | | | | | | | | | | |
| 12 | | | | | | | | | | | | 12 | | | | | | | | | | | | | |
| 13 | | | | | | | | | | | | 13 | | | | | | | | | | | | | |
| 14 | | | | | | | | | | | | 14 | | | | | | | | | | | | | |
| 15 | | | | | | | | | | | | 15 | | | | | | | | | | | | | |
| 16 | | | | | | | | | | | | 16 | | | | | | | | | | | | | |
| 17 | | | | | | | | | | | | 17 | | | | | | | | | | | | | |
| 18 | | | | | | | | | | | | 18 | | | | | | | | | | | | | |
| 19 | | | | | | | | | | | | 19 | | | | | | | | | | | | | |
| 20 | | | | | | 114 | 9876 | | | | | 20 | | | | | | | | | | | | | |
| | | 384 | | | | | | 344 | | | 10220 | | | | | | 2662 | | | | | | 7558 | | |

# Assessment Roll and Tax List of Real Property in the Town of Powers

Form 5C MILLER-DAVIS CO., MINNEAPOLIS

* Indicate Type of Property: R-Residential, C-Commercial, I-Industrial, U-Utility, F-Farm, L-Lakeshore, T-Timber, M-Mineral

| | IN WHOSE NAME ASSESSED | DESCRIPTION OF PROPERTY: SUBDIVISION | Sec. or Lot | Town or Block | Rng. | Number of Acres of Land: Acres | 100ths | No. School District | Indicate Homestead Yes No | Agricultural Seasonal Recreational Yes No | * Indicate Type Property | TRUE AND FULL VALUATIONS: LAND Exclusive of Structures and Improvements | BUILDINGS and Other Structures | MACHINERY Permanently Attached to Real Estate | TOTAL True and Full Value | ASSESSED VALUATIONS: RURAL: Homestead Up to $4,000 20% | RURAL: Over $4,000 and Non-Homestead 33⅓% | ALL OTHER: Timber Land Class 3a 20% | ALL OTHER: Homestead Up to $4,000 25% | ALL OTHER: Over $4,000 Non-Homestead 40% | ALL OTHER: Machinery Permanently Attached to Real Estate 33⅓% | ALL OTHER: Seasonal and Recreational Cabins 33⅓% | TOTAL ASSESSED VALUE | Total Assessed Value as Equalized by the Board of Review | FINAL EQUALIZED VALUE |
|---|---|---|---|---|---|---|---|---|---|---|---|---|---|---|---|---|---|---|---|---|---|---|---|---|---|
| | | PART of LOT 1 Sec. 23-139-30 | | | | | 114 | | | | | | | | | | | | | | | | | | |
| 1 | Floyd L. & Chesta W. Smith | | 1 | | | | | | no | yes | L | | | | | | | | | | | | | | |
| 2 | Loren & Gladys Tupsedal | W. 53.95' of LOT | 2 | | | | | | no | yes | L | | | | | | | | | | | | | | |
| 3 | Floyd L. & Chesta W. Smith | E. 42.20' of LOT | 2 | | | | | | no | yes | L | | | | | | | | | | | | | | |
| 4 | Loren & Gladys Tupsedal | E. 70.15' of LOT | 3 | | | | | | no | yes | L | | | | | | | | | | | | | | |
| 5 | Alfred L. & Vera Guetterman | W. 30' of LOT 3 & Half of LOT | 4 | | | | | | no | yes | L | | | | | | | | | | | | | | |
| 6 | Fred Stirmer | | 5 | | | | | | no | yes | L | | | | | | | | | | | | | | |
| 7 | Claude & Mabel Wilharm | | 6 | | | | | | no | yes | L | | | | | | | | | | | | | | |
| 8 | " " | | 7 | | | | | | no | yes | L | | | | | | | | | | | | | | |
| 9 | | | | | | | | | | | | | | | | | | | | | | | | | |
| 10 | | | | | | | | | | | | | | | | | | | | | | | | | |
| 11 | | | | | | | | | | | | | | | | | | | | | | | | | |
| 12 | | | | | | | | | | | | | | | | | | | | | | | | | |
| 13 | | | | | | | | | | | | | | | | | | | | | | | | | |
| 14 | | | | | | | | | | | | | | | | | | | | | | | | | |
| 15 | | | | | | | | | | | | | | | | | | | | | | | | | |
| 16 | | | | | | | | | | | | | | | | | | | | | | | | | |
| 17 | | | | | | | | | | | | | | | | | | | | | | | | | |
| 18 | | | | | | | | | | | | | | | | | | | | | | | | | |
| 19 | | | | | | | | | | | | | | | | | | | | | | | | | |
| 20 | | | | | | | | | | | | | | | | | | | | | | | | | |

Dollars

## Cass County, Minnesota, for Taxes for the Year 1963.



| | SOLD FOR TAXES | VALUATIONS BY SCHOOL DISTRICTS AS EQUALIZED BY DEPARTMENT OF TAXATION: District No. 114 Rate 27.00 Mills | District No.___ Rate___ Mills | District No.___ Rate___ Mills | District No.___ Rate___ Mills | District No.___ Rate___ Mills | Tax Including State Homestead ___ Mills | State Tax on Non-Homestead 8.91 Mills | SPECIAL TAXES | SPECIAL TAXES | TOTAL TAXES | PAID | WHEN PAID (Month Day Year) | Number of Receipt | March Settlement 1964 | June Settlement 1964 | Penalty | November Settlement 1964 | Penalty | Collections to First Monday in January 1965 | Penalty | Delinquent on First Monday in January 1965 | Total Delinquent Tax and Penalty | REMARKS |
|---|---|---|---|---|---|---|---|---|---|---|---|---|---|---|---|---|---|---|---|---|---|---|---|---|
| | | Dollars | Dollars | Dollars | Dollars | Dollars | Dollars | $ cts. | $ cts. | $ cts. | $ cts. | | | | $ cts. | $ cts. | $ cts. | $ cts. | $ cts. | $ cts. | $ cts. | $ cts. | $ cts. | |
| 1 | | 124 | | | | | 31.70 | 1.10 | | | 33.00 | 1 | PAID IN FULL APR 20 1964 | 6724 | | 33.00 | | | | | | | | 21228 |
| 2 | | 41 | | | | | 10.54 | .36 | | | 10.90 | 2 | PAID IN FULL MAY 29 1964 | 12587 | | 10.90 | | | | | | | | 21229 |
| | | | | | | | | | | | | | Balance Paid APR 30 1964 | 7529 | | 2.00 | | | | | | | | |
| 3 | | 41 | | | | | 10.54 | .36 | | | 10.90 | 3 | Part Paid APR 20 1964 | 6724 | | 8.90 | | | | | | | | 21228 |
| 4 | | 107 | | | | | 27.52 | .96 | | | 28.48 | 4 | PAID IN FULL MAY 29 1964 | 12587 | | 28.48 | | | | | | | | 21229 |
| 5 | | 526 | | | | | 135.28 | 4.70 | | | 139.98 | 5 | 2nd HALF PAID DEC 2 1964 / 1st HALF PAID MAY 11 1964 | 21578 / 21186 | | 69.99 | | | | 69.99 | 5.60 | | 21330 | 25100 |
| 6 | | 369 | | | | | 94.90 | 3.30 | | | 98.20 | 6 | 2nd HALF PAID OCT 3 1964 / 1st HALF PAID MAY 29 1964 | 16800 / 16799 | | 49.10 | | 49.10 | | | | | 21248 | 25161 |
| 7 | | 1113 | | | | | 286.26 | 9.92 | | | 296.18 | 7 | 2nd HALF PAID OCT 27 1964 / 1st HALF PAID MAY 29 1964 | 17810 / 16795 | | 148.09 | | 148.09 | | | | | 21304 | 25195 |
| 8 | | 41 | | | | | 10.54 | .36 | | | 10.90 | 8 | 2nd HALF PAID OCT 27 1964 / 1st HALF PAID MAY 29 1964 | 17811 / 16796 | | 5.45 | | 5.45 | | | | | | " " |
| 9 | | | | | | | | | | | | 9 | | | | | | | | | | | | |
| 10 | | | | | | | | | | | | 10 | | | | | | | | | | | | |
| 11 | | | | | | | | | | | | 11 | | | | | | | | | | | | |
| 12 | | | | | | | | | | | | 12 | | | | | | | | | | | | |
| 13 | | | | | | | | | | | | 13 | | | | | | | | | | | | |
| 14 | | | | | | | | | | | | 14 | | | | | | | | | | | | |
| 15 | | | | | | | | | | | | 15 | | | | | | | | | | | | |
| 16 | | | | | | | | | | | | 16 | | | | | | | | | | | | |
| 17 | | | | | | | | | | | | 17 | | | | | | | | | | | | |
| 18 | | | | | | | | | | | | 18 | | | | | | | | | | | | |
| 19 | | | | | | | | | | | | 19 | | | | | | | | | | | | |
| 20 | | | | | | | | | | | | 20 | | | | | | | | | | | | |
| | | 2362 | | | | 1140 | 607.48 | 21.06 | | | 628.54 | | | | | 355.91 | | 200.64 | | 69.99 | 5.60 | | | |

# Assessment Roll and Tax List of Real Property in the Town of Powers

Form 5C MILLER-DAVIS CO., MINNEAPOLIS

* Indicate Type of Property: R-Residential, C-Commercial, I-Industrial, U-Utility, F-Farm, L-Lakeshore, T-Timber, M-Mineral

| | IN WHOSE NAME ASSESSED | | DESCRIPTION OF PROPERTY: Sanborn Heights SUBDIVISION | Sec. or Lot | Town or Block | Rng. | Number of Acres of Land: Acres | 100ths | No. School District | Indicate Homestead Yes or No | Agricultural Homestead Yes or No | * Indicate Type of Property | TRUE AND FULL VALUATIONS: LAND Exclusive of Structures and Improvements | BUILDINGS and Other Structures | MACHINERY Permanently Attached to Real Estate | TOTAL True and Full Value | ASSESSED VALUATIONS: RURAL: Homestead Up to $6,000 20% | RURAL: Over $6,000 and Non-Homestead 33⅓% | ALL OTHER: Timber Class 3a 20% | ALL OTHER: Homestead Up to $6,000 25% | ALL OTHER: Over $6,000 and Non-Homestead 40% | ALL OTHER: MACHINERY Permanently Attached to Real Estate 33⅓% | ALL OTHER: Seasonal and Recreational Cabins 33⅓% | TOTAL ASSESSED VALUE | Total Assessed Value as Equalized by the Board of Review | FINAL EQUALIZED VALUE | |
|---|---|---|---|---|---|---|---|---|---|---|---|---|---|---|---|---|---|---|---|---|---|---|---|---|---|---|---|
| | | | PART of Govt Lot 3 - Sec 27-139-30 | | | | | | | | | | Dollars | Dollars | Dollars | Dollars | Dollars | Dollars | Dollars | Dollars | Dollars | Dollars | Dollars | Dollars | Dollars | Dollars | |
| 1 | Harry W. + Minnie E. Narrigan | 1 | | 1 | | | | 114 | | Yes | No | L | | | | | | | | | | | | | | | |
| 2 | Marjorie Stark + Robert Hames Manning | 2 | | 2 | | | | | | No | No | L | | | | | | | | | | | | | | | |
| 3 | C. R. + Mabel O. Wickstrom | 3 | | 3 | | | | | | Yes | No | L | | | | | | | | | | | | | | | |
| 4 | Ruth Marian Stenberg | 4 | | 4 | | | | | | No | No | L | | | | | | | | | | | | | | | |
| 5 | " " " | 5 | | 5 | | | | | | Yes | No | L | | | | | | | | | | | | | | | |
| 6 | Guil. J. + Luisa E. Hoeft | | | 6 | | | | | | Yes | No | L | | | | | | | | | | | | | | | |
| 7 | Carl A. + Martha B. Barnes | 7 | | 7 | | | | | | No | Yes | L | | | | | | | | | | | | | | | |
| 8 | Ernest W. + Alma A. Graf | 8 | | 8 | | | | | | No | Yes | L | | | | | | | | | | | | | | | |
| 9 | " " " | 9 | | 9 | | | | | | No | Yes | L | | | | | | | | | | | | | | | |
| 10 | Edith M. Jensen Joint + Ernest M. + Esther C. Jensen Joint | 10 | | 10 | | | | | | No | No | L | | | | | | | | | | | | | | | |
| 11 | " " " " " | 11 | | 11 | | | | | | No | No | L | | | | | | | | | | | | | | | |
| 12 | Johnson Lumber Co. " " | 12 | | 12 | | | | | | No | No | L | | | | | | | | | | | | | | | |
| 13 | Ernest M. + Esther C. Jensen " " | 13 | | 13 | | | | | | No | No | L | | | | | | | | | | | | | | | |
| 14 | " " " " " | 14 | | 14 | | | | | | No | No | L | | | | | | | | | | | | | | | |
| 15 | " " " " " | 15 | | 15 | | | | | | No | No | L | | | | | | | | | | | | | | | |
| 16 | | | | | | | | | | | | | | | | | | | | | | | | | | | |
| 17 | | | | | | | | | | | | | | | | | | | | | | | | | | | |
| 18 | | | | | | | | | | | | | | | | | | | | | | | | | | | |
| 19 | | | | | | | | | | | | | | | | | | | | | | | | | | | |
| 20 | | | | | | | | | | | | | | | | | | | | | | | | | | | |

Cass County, Minnesota, for Taxes for the Year 1963.



| | SOLD FOR TAXES | VALUATIONS BY SCHOOL DISTRICTS AS EQUALIZED BY DEPARTMENT OF TAXATION: District No. 114 Rate 14 Mills | District No. 114 Rate 14 Mills | District No. 114 Rate 14 Mills | District No. 114 Rate 14 Mills | District No. Rate Mills | District No. Rate Mills | Tax including State Homestead 14 Mills | State Tax on Non-Homestead 5.95 Mills | SPECIAL TAXES | SPECIAL TAXES | TOTAL TAXES | | PAID | WHEN PAID (Month Day Year) | Number of Receipt | March Settlement 1964 | June Settlement 1964 | Penalty | November Settlement 1964 | Penalty | Collections to First Monday in January 1965 | Penalty | Delinquent on First Monday in January 1963 | Total Delinquent Tax and Penalty | REMARKS |
|---|---|---|---|---|---|---|---|---|---|---|---|---|---|---|---|---|---|---|---|---|---|---|---|---|---|---|
| | | Dollars | Dollars | Dollars | Dollars | Dollars | Dollars | $ cts. | $ cts. | $ cts. | $ cts. | $ cts. | | | | | $ cts. | $ cts. | $ cts. | $ cts. | $ cts. | $ cts. | $ cts. | $ cts. | $ cts. | |
| 1 | | | | 234 | | | | 6604 | 208 | | | 6812 | 1 | PAID IN FULL | MAY 5 1964 | 9122 | | 6812 | | | | | | | | 21467 |
| 2 | | | | 206 | | | | 5814 | 184 | | | 5998 | 2 | PAID IN FULL | MAY 27 1964 | 10561 | | 5998 | | | | | | | | 21469 |
| 3 | | | | H 258 | | | | 7280 | | | | 7280 | 3 | 1st HALF PAID<br>2nd HALF PAID<br>1st HALF PAID | MAY 21 1964<br>MAY 26 1964<br>MAY 15 1964 | 11771<br>11122 | | 3640 | | 3640 | | | | | | 21479 25114 |
| 4 | | | | 41 | | | | 1156 | 36 | | | 1192 | 4 | Balance Paid<br>Part Paid | MAY 29 1964<br>MAY 29 1964 | | | | | | | | | | | 21466 25115 |
| 5 | | | | H 718 | | | | 20262 | | | | 20262 | 5 | Balance Paid<br>Part Paid | OCT 30 1964<br>MAY 29 1964 | 90310<br>10229 | | 111.60 | | 110.00 | | | | | | |
| 6 | | | | H 25 | | | | 706 | | | | 706 | 6 | Balance Paid<br>Part Paid | OCT 30 1964<br>MAY 29 1964 | | | | | | | | | | | |
| 7 | | 255 | | | | | | 6559 | 228 | | | 6786 | 7 | 2nd HALF PAID<br>1st HALF PAID | SEP 1 1964<br>MAY 5 1964 | 11023<br>7039 | | 3393 | | 3393 | | | | | | 21281 25138 |
| 8 | | 358 | | | | | | 9208 | 320 | | | 9528 | 8 | PAID IN FULL | MAY 8 1964 | 9401 | | 9528 | | | | | | | | 21283 |
| 9 | | 39 | | | | | | 1004 | 34 | | | 1038 | 9 | PAID IN FULL<br>2nd HALF PAID | MAY 8 1964<br>JUN 3 0 1964 | | | 1038 | | | | | | | | |
| 10 | | | | 39 | | | | 1100 | 34 | | | 1134 | 10 | 1st HALF PAID<br>2nd HALF PAID | MAY 29 1964<br>JUN 3 0 1964 | | | | | | | | | | | 20243 |
| 11 | | | | 39 | | | | 1100 | 34 | | | 1134 | 11 | 1st HALF PAID<br>2nd HALF PAID | MAY 29 1964<br>JUN 3 0 1964 | | | | | | | | | | | |
| 12 | | | | 39 | | | | 1100 | 34 | | | 1134 | 12 | 1st HALF PAID<br>2nd HALF PAID | MAY 29 1964<br>JUN 3 0 1964 | 12367<br>10771 | | 34.32 | | 34.32 | | | | | | |
| 13 | | | | 39 | | | | 1100 | 34 | | | 1134 | 13 | 1st HALF PAID<br>2nd HALF PAID | MAY 29 1964<br>JUN 3 0 1964 | | | | | | | | | | | |
| 14 | | | | 40 | | | | 1128 | 36 | | | 1164 | 14 | 1st HALF PAID<br>2nd HALF PAID | MAY 29 1964<br>JUN 3 0 1964 | | | | | | | | | | | |
| 15 | | | | 40 | | | | 1128 | 36 | | | 1164 | 15 | 1st HALF PAID<br>2nd HALF PAID | MAY 29 1964<br>JUN 3 0 1964 | | | | | | | | | | | |
| 16 | | | | | | | | | | | | | 16 | | | | | | | | | | | | | |
| 17 | | | | | | | | | | | | | 17 | | | | | | | | | | | | | |
| 18 | | | | | | | | | | | | | 18 | | | | | | | | | | | | | |
| 19 | | | | | | | | | | | | | 19 | | | | | | | | | | | | | |
| 20 | | | | | | | | | | | | | 20 | | | | | | | | | | | | | |
| | | 652 | | H 1001 = 1001 | 1142 | | | 16770 | | | | | | | | | | | | | | | | | | |
| | | | | 717 = 1369 | | | | 48478 | 1218 | | | 66466 | | | | | | 450.01 | | 21465 | | | | | | |
| | | | | 1718 = 2370 | | | | 65248 | | | | | | | | | | | | | | | | | | |

# Assessment Roll and Tax List of Real Property in the Town of Powers

Form 5C MILLER-DAVIS CO., MINNEAPOLIS

* Indicate Type of Property: R-Residential, C-Commercial, I-Industrial, U-Utility, F-Farm, L-Lakeshore, T-Timber, M-Mineral

| | IN WHOM NAME ASSESSED | DESCRIPTION OF PROPERTY: Subdivision | Sec. or Lot | Town or Block | Rng. | Number of Acres of Land: Acres | 100ths | No. School District | Indicate Homestead Yes No | Agri. or Seas. Recr. Yes No | * Indicate Type of Property | TRUE AND FULL VALUATIONS: LAND Exclusive of Structures and Improvements | BUILDINGS and Other Structures | MACHINERY Permanently Attached to Real Estate | TOTAL True and Full Value | ASSESSED VALUATIONS: RURAL: Homestead Up to $4,000 20% | Over $4,000 and Non-Homestead 33⅓% | Timber Land Class 3a 20% | ALL OTHER: Homestead Up to $4,000 25% | Over $4,000 and Non-Homestead 40% | MACHINERY Permanently Attached to Real Estate 33⅓% | Seasonal and Recreational Cabins 33⅓% | TOTAL ASSESSED VALUE | Total Assessed Value as Equalized by the Board of Review | FINAL EQUALIZED VALUE |
|---|---|---|---|---|---|---|---|---|---|---|---|---|---|---|---|---|---|---|---|---|---|---|---|---|---|
| | | | | | | | | | | | | Dollars | Dollars | Dollars | Dollars | Dollars | Dollars | Dollars | Dollars | Dollars | Dollars | Dollars | Dollars | Dollars | Dollars |
| 1 | Carl H. & Margaret E. Wagner | Part of lots 2 Sec. 24-134-30 | 1 | | | | 14 | No | Yes | L | | | | | | | | | | | | | | | |
| 2 | " " " | | | | | | | No | Yes | L | | | | | | | | | | | | | | | |
| 3 | Herbert J. & Jeanette H. Wolf | E½ of lot 2 | 2 | | | | | No | Yes | L | | | | | | | | | | | | | | | |
| 4 | Herman & Esther J. Logan | W¼ of lot 2 & all of lot 3 | 3 | | | | | No | Yes | L | | | | | | | | | | | | | | | |
| 5 | " " " | | 4 | | | | | Yes | No | L | | | | | | | | | | | | | | | |
| 6 | Elmer R. & Vivian Nagel | E 43' on the lake of Part of lots 5 & 6 | 5 | | | | | No | No | L | | | | | | | | | | | | | | | |
| 7 | Arthur A. Renck | 6 less E 43' on lake | 6 | | | | | No | No | L | | | | | | | | | | | | | | | |
| 8 | Elmer R. & Vivian Nagel | | 7 | | | | | No | Yes | L | | | | | | | | | | | | | | | |
| 9 | Arthur A. Renck | | 8 | | | | | No | No | L | | | | | | | | | | | | | | | |
| 10 | Arthur A. & Rae Ellen Renck | | 9 | | | | | No | No | L | | | | | | | | | | | | | | | |
| 11 | Frank R. & Margaret A. Pavlock | | 10 | | | | | No | Yes | L | | | | | | | | | | | | | | | |
| 12 | " " " | | 11 | | | | | No | Yes | L | | | | | | | | | | | | | | | |
| 13 | Raymond & Gladys Rodene | | 12 | | | | | No | No | L | | | | | | | | | | | | | | | |
| 14 | | | | | | | | | | | | | | | | | | | | | | | | | |
| 15 | | | | | | | | | | | | | | | | | | | | | | | | | |
| 16 | | | | | | | | | | | | | | | | | | | | | | | | | |
| 17 | | | | | | | | | | | | | | | | | | | | | | | | | |
| 18 | | | | | | | | | | | | | | | | | | | | | | | | | |
| 19 | | | | | | | | | | | | | | | | | | | | | | | | | |
| 20 | | | | | | | | | | | | | | | | | | | | | | | | | |

## Cass County, Minnesota, for Taxes for the Year 1963.



| | SOLD FOR TAXES | VALUATIONS BY SCHOOL DISTRICTS AS EQUALIZED BY DEPARTMENT OF TAXATION: District No. / Rate — Mills | District No. / Rate — Mills | District No. / Rate — Mills | District No. / Rate — Mills | Tax Including State Homestead — Mills | State Tax on Non-Homestead — Mills | SPECIAL TAXES | SPECIAL TAXES | TOTAL TAXES | PAID | WHEN PAID (Month Day Year) | Number of Receipt | March Settlement 1964 | June Settlement 1964 | Penalty | November Settlement 1964 | Penalty | Collections to First Monday in January 1965 | Penalty | Delinquent on First Monday in January 1965 | Total Delinquent Tax and Penalty | REMARKS |
|---|---|---|---|---|---|---|---|---|---|---|---|---|---|---|---|---|---|---|---|---|---|---|---|
| | | Dollars | Dollars | Dollars | Dollars | Dollars | $ cts. | $ cts. | $ cts. | $ cts. | | | | $ cts. | $ cts. | $ cts. | $ cts. | $ cts. | $ cts. | $ cts. | $ cts. | $ cts. | |
| 1 | | 204 | | | | | 52.46 | 1.82 | | 54.28 | 1 PAID IN FULL | APR 20 1964 | 923 | | 54.28 | | | | | | | | 21260 |
| 2 | | 41 | | | | | 10.54 | .36 | | 10.90 | 2 PAID IN FULL | APR 20 1964 | | | 10.90 | | | | | | | | " |
| 3 | | 211 | | | | | 54.26 | 1.88 | | 56.14 | 3 PAID IN FULL | APR 30 1964 | 8677 | | 56.14 | | | | | | | | 20278 |
| 4 | | | | W 1521 | | | 42.90 | | | 42.90 | 4 PAID IN FULL | MAY 19 1964 | 9992 | | 42.90 | | | | | | | | 21464 |
| 5 | | | | | | | | | | | | | | | | | | | | | | | |
| 6 | | | | 36 | | | 10.16 | .32 | | 10.48 | 6 PAID IN FULL | MAY 5 1964 | 11117 | | 10.48 | | | | | | | | 20159 |
| 7 | | | | 39 | | | 11.00 | .34 | | 11.34 | 7 PAID IN FULL | MAY 29 1964 | | | 11.34 | | | | | | | | " |
| 8 | | 204 | | | | | 52.46 | 1.82 | | 54.28 | 8 PAID IN FULL | MAY 29 1964 | 16035 | | 54.28 | | | | | | | | 21397 |
| 9 | | | | 336 | | | 94.82 | 3.00 | | 97.82 | 9 PAID IN FULL | MAY 29 1964 | | | 97.82 | | | | | | | | 21351 |
| 10 | | | | 249 | | | 70.26 | 2.22 | | 72.48 | 10 PAID IN FULL | MAY 29 1964 | 16030 | | 72.48 | | | | | | | | " |
| 11 | | 204 | | | | | 52.46 | 1.82 | | 54.28 | 11 PAID IN FULL | FEB 18 1964 | 2846 | -54.28 | | | | | | | | | 20219 |
| 12 | | 41 | | | | | 10.54 | .36 | | 10.90 | 12 PAID IN FULL | FEB 18 1964 | | -10.90 | | | | | | | | | " |
| 13 | | | | 332 | | | 93.68 | 2.96 | | 96.64 | 13 PAID IN FULL | APR 20 1964 | 6918 | | 96.64 | | | | | | | | 21465 |
| 14 | | | | | | | | | | | | | | | | | | | | | | | |
| 15 | | | | | | | | | | | | | | | | | | | | | | | |
| 16 | | | | | | | | | | | | | | | | | | | | | | | |
| 17 | | | | | | | | | | | | | | | | | | | | | | | |
| 18 | | | | | | | | | | | | | | | | | | | | | | | |
| 19 | | | | | | | | | | | | | | | | | | | | | | | |
| 20 | | | | | | | | | | | | | | | | | | | | | | | |
| | | 905 | | W 1521 = 152.6 | 1148 | 232.72 | | | | | | | | 65.16 | 507.26 | | | | | | | | |
| | | | | 997 = 139.7 | | -22.82 | 16.90 | | | 592.44 | | | | | | | | | | | | | |
| | | | | 1144 = 292.9 | | 555.54 | | | | | | | | | | | | | | | | | |

# Assessment Roll and Tax List of Real Property in the Town of Powers

Form 5C. MILLSBANK CO., MINNEAPOLIS

* Indicate Type of Property: R-Residential, C-Commercial, I-Industrial, U-Utility, F-Farm, L-Lakeshore, T-Timber, M-Mineral

## Cass County, Minnesota, for Taxes for the Year 1963.



| | IN WHOSE NAME ASSESSED | DESCRIPTION OF PROPERTY: Subdivision | Sec. or Lot | Town or Block | Rng. | Number of Acres of Land (Acres, 100ths) | No. School District | Indicate Homestead Yes or No | Apt. or Seas. Rec. Yes or No | * Indicate Type Prop. Res. or Prop. | TRUE AND FULL VALUATIONS: LAND Exclusive of Structures and Improvements | BUILDINGS and Other Structures | MACHINERY Permanently Attached to Real Estate | TOTAL True and Full Value |
|---|---|---|---|---|---|---|---|---|---|---|---|---|---|---|
| | | | | | | | | | | | Dollars | Dollars | Dollars | Dollars |
| | | LOT 3 - SEC 13 - 137-30 | | | | | | | | | | | | |
| 1 | Blanche J + Clifford W. Jarvis | | 1 | | | | UN | No | No | L | | | | |
| 2 | Clara M. Lothamer | | 2 | | | | | Yes | No | L | | | | |
| 3 | Jack + Magdaline H. Bohlin | | 3 | | | | | Yes | No | L | | | | |
| 4 | " " " | | 4 | | | | | Yes | No | L | | | | |
| 5 | Elizabeth M. Burrenberger | | 5 | | | | | No | No | L | | | | |
| 6 | Albin F + Ann V. Knutson | | 6 | | | | | No | No | L | | | | |
| 7 | Malcolm + Chloe Combs | | 7 | | | | | No | No | L | 465 | Added Omitted Assessment 1-17-64 | | |
| 8 | Oscar H. + Irene B. Ebert | | 8 | | | | | No | No | L | | | | |
| 9 | | | | | | | | | | | | | | |
| 10 | | | | | | | | | | | | | | |
| 11 | | | | | | | | | | | | | | |
| 12 | | | | | | | | | | | | | | |
| 13 | | | | | | | | | | | | | | |
| 14 | | | | | | | | | | | | | | |
| 15 | | | | | | | | | | | | | | |
| 16 | | | | | | | | | | | | | | |
| 17 | | | | | | | | | | | | | | |
| 18 | | | | | | | | | | | | | | |
| 19 | | | | | | | | | | | | | | |
| 20 | | | | | | | | | | | | | | |

| | ASSESSED VALUATIONS: RURAL: Homestead Up to $4,000 20% | RURAL: Over $4,000 and Non-Homestead 33⅓% | ALL OTHER: Timber Land Class 3a 20% | ALL OTHER: Homestead Up to $4,000 25% | ALL OTHER: Over $4,000 and Non-Homestead 40% | ALL OTHER: MACHINERY Permanently Attached to Real Estate 33⅓% | ALL OTHER: Seasonal and Recreational Cabins 33⅓% | TOTAL ASSESSED VALUE | Total Assessed Value as Equalized by the Board of Review | FINAL EQUALIZED VALUE |
|---|---|---|---|---|---|---|---|---|---|---|
| | Dollars | Dollars | Dollars | Dollars | Dollars | Dollars | Dollars | Dollars | Dollars | Dollars |
| 1 | | | | | | | | | | |
| 2 | | | | | | | | | | |
| 3 | | | | | | | | | | |
| 4 | | | | | | | | | | |
| 5 | | | | | | | | | | |
| 6 | | | | | | | | | | |
| 7 | | | | | | | | | | |
| 8 | | | | | | | | | | |
| 9 | | | | | | | | | | |
| 10 | | | | | | | | | | |
| 11 | | | | | | | | | | |
| 12 | | | | | | | | | | |
| 13 | | | | | | | | | | |
| 14 | | | | | | | | | | |
| 15 | | | | | | | | | | |
| 16 | | | | | | | | | | |
| 17 | | | | | | | | | | |
| 18 | | | | | | | | | | |
| 19 | | | | | | | | | | |
| 20 | | | | | | | | | | |

| | SOLD FOR TAXES | VALUATIONS BY SCHOOL DISTRICTS AS EQUALIZED BY DEPARTMENT OF TAXATION: District No. ___ Rate ___ Mills | District No. ___ Rate ___ Mills | District No. ___ Rate ___ Mills | District No. 1 Rate 24 Mills | District No. ___ Rate ___ Mills | District No. ___ Rate ___ Mills | Tax including State Homestead ___ Mills | State Tax on Non-Homestead 5.921 Mills | SPECIAL TAXES | SPECIAL TAXES | TOTAL TAXES | PAID | WHEN PAID (Month Day Year) | Number of Receipt | March Settlement 1964 | June Settlement 1964 | Penalty | November Settlement 1964 | Penalty | Collections to First Monday in January 1965 | Penalty | Delinquent on First Monday in January 1965 | Total Delinquent Tax and Penalty | REMARKS |
|---|---|---|---|---|---|---|---|---|---|---|---|---|---|---|---|---|---|---|---|---|---|---|---|---|---|
| | | Dollars | Dollars | Dollars | Dollars | Dollars | Dollars | $ cts. | $ cts. | $ cts. | $ cts. | $ cts. | | | | $ cts. | $ cts. | $ cts. | $ cts. | $ cts. | $ cts. | $ cts. | $ cts. | $ cts. | |
| 1 | | | | | 41 | | | 11.32 | .36 | | | 11.68 | 2nd HALF PAID | MAY 1 1964 | 17398 | | 5.84 | | 5.84 | | | | | | 21459 |
| | | | | | | | | | | | | | 1st HALF PAID | MAY 29 1964 | 16796 | | | | | | | | | | |
| 2 | | | | | 203 | | | 56.02 | | | | 56.02 | Balance Due | OCT 30 1964 | 26246 | | 28.02 | | 28.02 | | | | | | 21462 2.5112 |
| | | | | | | | | | | | | | Pers Prop | MAY 1 1964 | 7664 | | | | | | | | | | |
| 3 | | | | | 282 | | | 77.82 | | | | 77.82 | 2nd HALF PAID | OCT 2 1964 | | | 42.36 | | 42.36 | | | | | | 21463 2.5113 |
| | | | | | | | | | | | | | 1st HALF PAID | MAY 1 1964 | 7665 | | | | | | | | | | |
| 4 | | | | | 25 | | | 6.90 | | | | 6.90 | 2nd HALF PAID | OCT 2 1964 | 17777 | | | | | | | | | | |
| | | | | | | | | | | | | | 1st HALF PAID | MAY 1 1964 | | | | | | | | | | | |
| 5 | | | | | 41 | | | 11.32 | .36 | | | 11.68 | PAID IN FULL | MAY 6 1964 | 21159 | | 11.68 | | | | | | | | 20512 |
| 6 | | | | | 41 | | | 11.32 | .36 | | | 11.68 | PAID IN FULL | MAY 29 1964 | 16780 | | 11.68 | | | | | | | | 21461 |
| 7 | | | | | 146 | | | 40.30 | 1.24 | | | 41.54 | | | | | | | | | | | | | 21464 |
| | | | | | 41 | | | 11.32 | .36 | | | 11.68 | | | | | | | | | | | | | 44.16 added |
| 8 | SOLD FOR TAXES | | | | 140 | | | 38.64 | 1.24 | | | 39.88 | PAID IN FULL | MAY 1 1964 | 7652 | | 39.88 | | | | | | | | 21461 |
| 9 | | | | | | | | | | | | | | | | | | | | | | | | | |
| 10 | | | | | | | | | | | | | | | | | | | | | | | | | |
| 11 | | | | | | | | | | | | | | | | | | | | | | | | | |
| 12 | | | | | | | | | | | | | | | | | | | | | | | | | |
| 13 | | | | | | | | | | | | | | | | | | | | | | | | | |
| 14 | | | | | | | | | | | | | | | | | | | | | | | | | |
| 15 | | | | | | | | | | | | | | | | | | | | | | | | | |
| 16 | | | | | | | | | | | | | | | | | | | | | | | | | |
| 17 | | | | | | | | | | | | | | | | | | | | | | | | | |
| 18 | | | | | | | | | | | | | | | | | | | | | | | | | |
| 19 | | | | | | | | | | | | | | | | | | | | | | | | | |
| 20 | | | | | | | | | | | | | | | | | | | | | | | | | |
| | | | | | N 510 | | UN N.A. | 22466 | 2.68 | | | 22734 | | | | | 19530 | | 7620 | | | | | | 44.16 added |
| | | | | | 504 | | | | | | | | | | | | | | | | | | | | |
| | | | | | 814 | | | | | | | | | | | | | | | | | | | | |

# Assessment Roll and Tax List of Real Property in the Town of Powers

Form 5C MILLER-DAVIS CO., MINNEAPOLIS

* Indicate Type of Property: R-Residential, C-Commercial, I-Industrial, U-Utility, F-Farm, L-Lakeshore, T-Timber, M-Mineral

Cass County, Minnesota, for Taxes for the Year 1963.



| | IN WHOSE NAME ASSESSED | DESCRIPTION OF PROPERTY: Vincents Four Point Shores SUBDIVISION | Sec. or Lot | Town or Block | Rng. | Number of Acres of Land: Acres | 100ths | No. School District | Indicate Homestead by Yes or No | Agri. or Seas. Hom. by Yes or No | * Indicate Type of Property | TRUE AND FULL VALUATIONS: LAND Exclusive of Structures and Improvements (Dollars) | BUILDINGS and Other Structures (Dollars) | MACHINERY Permanently Attached to Real Estate (Dollars) | TOTAL True and Full Value (Dollars) | ASSESSED VALUATIONS: RURAL: Homestead Up to $4,000 20% (Dollars) | RURAL: Over $4,000 and Non-Homestead 33⅓% (Dollars) | ALL OTHER: Timber Land Class 3a 20% (Dollars) | ALL OTHER: Homestead Up to $4,000 25% (Dollars) | ALL OTHER: Over $4,000 and Non-Homestead 40% (Dollars) | ALL OTHER: MACHINERY Permanently Attached to Real Estate 33⅓% (Dollars) | ALL OTHER: Seasonal and Recreational Cabins 33⅓% (Dollars) | TOTAL ASSESSED VALUE (Dollars) | Total Assessed Value as Equalized by the Board of Review (Dollars) | FINAL EQUALIZED VALUE (Dollars) |
|---|---|---|---|---|---|---|---|---|---|---|---|---|---|---|---|---|---|---|---|---|---|---|---|---|---|
| | | Govt lot 5 - Sec. 10-139-30 | | | | | | | | | | | | | | | | | | | | | | | |
| 1 | Lavene + Martha L. Vincent | | 1 | | | | | 4N | No | Yes | L | | | | | | | | | | | | | | |
| 2 | " " " | | 2 | | | | | | No | Yes | L | | | | | | | | | | | | | | |
| 3 | " " " | | 3 | | | | | | No | Yes | L | | | | | | | | | | | | | | |
| 4 | " " " | | 4 | | | | | | No | Yes | L | | | | | | | | | | | | | | |
| 5 | " " " | | 5 | | | | | | No | Yes | L | | | | | | | | | | | | | | |
| 6 | Thomas + Grace Sydney " | | 6 | | | | | | No | Yes | L | | | | | | | | | | | | | | |
| 7 | Marvin R. Vincent | | 7 | | | | | | Yes | No | L | | | | | | | | | | | | | | |
| 8 | Hal B. + Gertrude M. Wyland | | 8 | | | | | | No | Yes | L | | | | | | | | | | | | | | |
| 9 | Leon E. + Mary J. Merbeck | | 9 | | | | | | No | Yes | L | | | | | | | | | | | | | | |
| 10 | Arthur A. + Evelyn S. Berg | | 10 | | | | | | No | Yes | L | | | | | | | | | | | | | | |
| 11 | Bernice E. Blood + Robert E. Blood | | 11 | | | | | | No | Yes | L | | | | | | | | | | | | | | |
| 12 | Lavene + Martha L. Vincent | | 12 | | | | | | No | Yes | L | | | | | | | | | | | | | | |
| 13 | | | | | | | | | | | | | | | | | | | | | | | | | |
| 14 | | | | | | | | | | | | | | | | | | | | | | | | | |
| 15 | | | | | | | | | | | | | | | | | | | | | | | | | |
| 16 | | | | | | | | | | | | | | | | | | | | | | | | | |
| 17 | | | | | | | | | | | | | | | | | | | | | | | | | |
| 18 | | | | | | | | | | | | | | | | | | | | | | | | | |
| 19 | | | | | | | | | | | | | | | | | | | | | | | | | |
| 20 | | | | | | | | | | | | | | | | | | | | | | | | | |

| | SOLD FOR TAXES (Dollars) | VALUATIONS BY SCHOOL DISTRICTS AS EQUALIZED BY DEPARTMENT OF TAXATION: District No. Rate Mills (Dollars) | District No. Rate Mills (Dollars) | District No. Rate Mills (Dollars) | District No. Rate Mills (Dollars) | Tax including State Homestead Mills ($ cts.) | State Tax on Non-Homestead 32 Mills ($ cts.) | SPECIAL TAXES ($ cts.) | SPECIAL TAXES ($ cts.) | TOTAL TAXES ($ cts.) | PAID | WHEN PAID (Month Day Year) | Number of Receipt | March Settlement 1964 ($ cts.) | June Settlement 1964 ($ cts.) | Penalty ($ cts.) | November Settlement 1964 ($ cts.) | Penalty ($ cts.) | Collections to First Monday in January 1965 ($ cts.) | Penalty ($ cts.) | Delinquent on First Monday in January 1965 ($ cts.) | Total Delinquent Tax and Penalty ($ cts.) | REMARKS |
|---|---|---|---|---|---|---|---|---|---|---|---|---|---|---|---|---|---|---|---|---|---|---|---|
| 1 | | 41 | | | | 10.50 | 36 | | | 10.86 | 2nd HALF PAID | OCT 2 2 1964 | | | | | | | | | | | |
| | | | | | | | | | | | 1st HALF PAID | MAY 27 1964 | | | | | | | | | | 10.747 | 2.5119 |
| 2 | | 28 | | | | 7.16 | 24 | | | 7.40 | 2nd HALF PAID | OCT 2 2 1964 | 11123 | | | | | | | | | | |
| | | | | | | | | | | | 1st HALF PAID | MAY 27 1964 | | | | | | | | | | | |
| 3 | | 28 | | | | 7.16 | 24 | | | 7.40 | 2nd HALF PAID | OCT 2 2 1964 | 11877 | | 16.53 | | 16.53 | | | | | | |
| | | | | | | | | | | | 1st HALF PAID | MAY 27 1964 | | | | | | | | | | | |
| 4 | | 28 | | | | 7.16 | 24 | | | 7.40 | 2nd HALF PAID | OCT 2 2 1964 | | | | | | | | | | | |
| | | | | | | | | | | | 1st HALF PAID | MAY 27 1964 | | | | | | | | | | | |
| 5 | | 33 | | | | 8.44 | 30 | | | 8.74 | PAID IN FULL | MAY 22 1964 | 10316 | | 8.74 | | | | | | | 16.48 | |
| 6 | | 33 | | | | 8.44 | 30 | | | 8.74 | 2nd HALF PAID | OCT 2 2 1964 | 11123 | | 4.37 | | 4.37 | | | | | | 2.5119 |
| | | | | | | | | | | | 1st HALF PAID | MAY 27 1964 | 11877 | | | | | | | | | | |
| 7 | | | | 4 1.33 | | 36.70 | | | | 36.70 | PAID IN FULL | FEB 28 1964 | 6044 | -36.70 | | | | | | | | | |
| 8 | | 238 | | | | 6.042 | 212 | | | 63.04 | PAID IN FULL | MAY 23 1964 | 10345 | | 63.04 | | | | | | | 21.336 | |
| 9 | | 237 | | | | 52.98 | 184 | | | 54.82 | 2nd HALF PAID | OCT 6 1964 | 12374 | | | | | | | | | 20.583 | 2.5180 |
| | | | | | | | | | | | 1st HALF PAID | MAY 18 1964 | 11716 | | 57.41 | | 57.41 | | | | | | |
| 10 | | 237 | | | | 52.98 | 184 | | | 54.82 | 2nd HALF PAID | OCT 6 1964 | 12368 | | | | 57.41 | | | | | 21.225 | 2.5121 |
| | | | | | | | | | | | 1st HALF PAID | MAY 18 1964 | 11716 | | 57.41 | | | | | | | | |
| 11 | SOLD FOR TAXES | 217 | | | | 55.54 | 194 | | | 57.48 | PAID IN FULL | SEP 14 1964 | 11762 | | | | 57.48 | 1.72 | | | | 20.162 | |
| 12 | | 41 | | | | 10.50 | 36 | | | 10.86 | PAID IN FULL | MAY 22 1964 | 10252 | | 10.86 | | | | | | | 21.373 | (16.248) |
| 13 | | | | | | | | | | | | | | | | | | | | | | | |
| 14 | | | | | | | | | | | | | | | | | | | | | | | |
| 15 | | | | | | | | | | | | | | | | | | | | | | | |
| 16 | | | | | | | | | | | | | | | | | | | | | | | |
| 17 | | | | | | | | | | | | | | | | | | | | | | | |
| 18 | | | | | | | | | | | | | | | | | | | | | | | |
| 19 | | | | | | | | | | | | | | | | | | | | | | | |
| 20 | | | | | | | | | | | | | | | | | | | | | | | |
| | | 1101 | | 4 1331.183 | UNA | 28178 | | | | | | | | | | | | | | | | | |
| | | | | 1101 | UNTA | 3670 | 978 | | | 32826 | | | | 36.70 | 158.96 | | 1330 | | | | | | |
| | | | | 1284 | | 31848 | | | | | | | | | | | | | | | | | |

# Assessment Roll and Tax List of Real Property in the Town of Powers

Form 5C HILLSBORO CO., MINNEAPOLIS

* Indicate Type of Property: R-Residential, C-Commercial, I-Industrial, U-Utility, P-Farm, L-Lakeshore, T-Timber, M-Mineral

| | IN WHOSE NAME ASSESSED | DESCRIPTION OF PROPERTY: Enger's Birchwood Acres SUBDIVISION | Sec. or Lot | Town or Block | Rng. | Number of Acres of Land: Acres | 100ths | No. School District | Indicate Homestead Yes or No | Agri. or Seas. Recr. Yes or No | * Indicate Type Property | TRUE AND FULL VALUATIONS: LAND Exclusive of Structures and Improvements | BUILDINGS and Other Structures | MACHINERY Permanently Attached to Real Estate | TOTAL True and Full Value | ASSESSED VALUATIONS: RURAL: Homestead Up to $4,000 20% | Over $4,000 and Non-Homestead 33⅓% | ALL OTHER: Timber Land Class 3a 20% | Homestead Up to $4,000 25% | Over $4,000 and Non-Homestead 40% | MACHINERY Permanently Attached to Real Estate 33⅓% | Seasonal and Recreational Cabins 33⅓% | TOTAL ASSESSED VALUE | Total Assessed Value as Equalized by the Board of Review | FINAL EQUALIZED VALUE |
|---|---|---|---|---|---|---|---|---|---|---|---|---|---|---|---|---|---|---|---|---|---|---|---|---|---|
| | | Lot 7 - Sec 13-137-50 | | | | | | | | | | Dollars | Dollars | Dollars | Dollars | Dollars | Dollars | Dollars | Dollars | Dollars | Dollars | Dollars | Dollars | Dollars | Dollars |
| 1 | Duane + Edith Enger | | 1 | | | | | 4N | No | Yes | L | | | | | | | | | | | | | | |
| 2 | " " Myron Griffith | | 2 | | | | | | No | Yes | L | | | | | | | | | | | | | | |
| 3 | Donald E. + Marjorie J. Bidinger | | 3 | | | | | | No | Yes | L | | | | | | | | | | | | | | |
| 4 | Robert M. + Lillian M. Brustad | | 4 | | | | | | No | Yes | L | | | | | | | | | | | | | | |
| 5 | Richard D. + Patricia Ann Spetz | | 5 | | | | | | No | Yes | L | | | | | | | | | | | | | | |
| | ~~Walter J. + Doris Anderson~~ | | | | | | | | | | | | | | | | | | | | | | | | |
| 6 | Duane + Edith Enger | | 6 | | | | | | No | Yes | L | | | | | | | | | | | | | | |
| 7 | Marvin J. + Janet R. Yerke | | 7 | | | | | | No | Yes | L | | | | | | | | | | | | | | |
| 8 | Hugo + Meta Skrandies | | 8 | | | | | | No | Yes | L | | | | | | | | | | | | | | |
| 9 | Duane + Edith Enger | | 9 | | | | | | No | Yes | L | | | | | | | | | | | | | | |
| 10 | " " " | | 10 | | | | | | No | Yes | L | | | | | | | | | | | | | | |
| 11 | Kenneth L. Enger | | 11 | | | | | | No | Yes | L | | | | | | | | | | | | | | |
| | ~~Donald Marion + Geraldine Mae McCarthy~~ | | | | | | | | | | | | | | | | | | | | | | | | |
| 12 | | | 12 | | | | | | No | Yes | L | | | | | | | | | | | | | | |
| 13 | | | | | | | | | | | | | | | | | | | | | | | | | |
| 14 | | | | | | | | | | | | | | | | | | | | | | | | | |
| 15 | | | | | | | | | | | | | | | | | | | | | | | | | |
| 16 | | | | | | | | | | | | | | | | | | | | | | | | | |
| 17 | | | | | | | | | | | | | | | | | | | | | | | | | |
| 18 | | | | | | | | | | | | | | | | | | | | | | | | | |
| 19 | | | | | | | | | | | | | | | | | | | | | | | | | |
| 20 | | | | | | | | | | | | | | | | | | | | | | | | | |

Cass County, Minnesota, for Taxes for the Year 1963.



| | SOLD FOR TAXES | VALUATIONS BY SCHOOL DISTRICTS AS EQUALIZED BY DEPARTMENT OF TAXATION: District No. 4N Rate 50 Mills | District No. Rate Mills | District No. Rate Mills | District No. Rate Mills | District No. Rate Mills | Tax Including State Homestead Mills | State Tax on Non-Homestead 84.31 Mills | SPECIAL TAXES | SPECIAL TAXES | TOTAL TAXES | | PAID | WHEN PAID | Number of Receipt | March Settlement 1964 | June Settlement 1964 | Penalty | November Settlement 1964 | Penalty | Collections to First Monday in January 1965 | Penalty | Delinquent on First Monday in January 1965 | Total Delinquent Tax and Penalty | REMARKS |
|---|---|---|---|---|---|---|---|---|---|---|---|---|---|---|---|---|---|---|---|---|---|---|---|---|---|
| | | Dollars | Dollars | Dollars | Dollars | Dollars | $ cts. | $ cts. | $ cts. | $ cts. | $ cts. | | | Month Day Year | | $ cts. | $ cts. | $ cts. | $ cts. | $ cts. | $ cts. | $ cts. | $ cts. | $ cts. | |
| 1 | | | 41 | | | | 10.50 | 36 | | | 10.86 | 1 | PAID IN FULL | JUN 20 1964 | 14884 | | | | 10.86 | 16 | | | | | 2.12.15 |
| | | | | | | | | | | | | | 2nd HALF PAID | OCT 7 1964 | 18363 | | | | | | | | | | |
| 2 | | | 163 | | | | 41.72 | 146 | | | 43.18 | 2 | 1st HALF PAID | MAY 27 1964 | 10558 | | 21.59 | | 21.59 | | | | | | 2.2.13 2.5103 |
| 3 | | | 41 | | | | 10.50 | 36 | | | 10.86 | 3 | PAID IN FULL | APR 20 1964 | 6892 | | 10.86 | | | | | | | | 2.2.29 |
| 4 | | | 41 | | | | 10.50 | 36 | | | 10.86 | 4 | PAID IN FULL | MAY 1 1964 | 7647 | | 10.86 | | | | | | | | 2.2.16 |
| 5 | | | 41 | | | | 10.50 | 36 | | | 10.86 | 5 | PAID IN FULL | APR 20 1964 | 6746 | | 10.86 | | | | | | | | 2.2.14 |
| 6 | | | 123 | | | | 31.48 | 110 | | | 32.58 | 6 | 2nd HALF PAID<br>1st HALF PAID | SEP 11 1964<br>MAY 12 1964 | 19136<br>8367 | | 16.29 | | 16.29 | | | | | | 2.3.24 2.5104 |
| 7 | | | 41 | | | | 10.50 | 36 | | | 10.86 | 7 | PAID IN FULL | MAY 22 1964 | 10277 | | 10.86 | | | | | | | | 2.0.26 |
| 8 | | | 41 | | | | 10.50 | 36 | | | 10.86 | 8 | PAID IN FULL | MAY 5 1964 | 9188 | | 10.86 | | | | | | | | 2.1.27 |
| 9 | | | 173 | | | | 44.28 | 154 | | | 45.82 | 9 | PAID IN FULL | MAY 29 1964 | 10686 | | 45.82 | | | | | | | | 2.4.22 |
| 10 | SOLD FOR TAXES | | 123 | | | | 31.48 | 110 | | | 32.58 | 10 | | | | | | | | | | | 30.58 | 30.58 | 2.0.23 |
| 11 | SOLD FOR TAXES | | 41 | | | | 10.50 | 36 | | | 10.86 | 11 | | | | | | | | | | | 10.86 | 11.95 | |
| 12 | | | 41 | | | | 10.50 | 36 | | | 10.86 | 12 | PAID IN FULL | MAY 22 1964 | 10315 | | 10.86 | | | | | | | | 2.2.27 |
| 13 | | | | | | | | | | | | 13 | | | | | | | | | | | | | |
| 14 | | | | | | | | | | | | 14 | | | | | | | | | | | | | |
| 15 | | | | | | | | | | | | 15 | | | | | | | | | | | | | |
| 16 | | | | | | | | | | | | 16 | | | | | | | | | | | | | |
| 17 | | | | | | | | | | | | 17 | | | | | | | | | | | | | |
| 18 | | | | | | | | | | | | 18 | | | | | | | | | | | | | |
| 19 | | | | | | | | | | | | 19 | | | | | | | | | | | | | |
| 20 | | | | | | | | | | | | 20 | | | | | | | | | | | | | |
| | | | 910 | | | Gross 23296 | 8.08 | | | | 24104 | | | | | | 1486 | | 4894 | | | | 4314 | | |

# Assessment Roll and Tax List of Real Property in the Town of Powers, Cass County, Minnesota, for Taxes for the Year 1963.

* Indicate Type of Property: R-Residential, C-Commercial, I-Industrial, U-Utility, F-Farm, L-Lakeshore, T-Timber, M-Mineral

| | In Whose Name Assessed | Description of Property: Vincent's Oxyoke Stores Subdivision | Sec. or Lot | Town or Block | Rng. | Number of Acres of Land (Acres 1000ths) | No. School District | Indicate Homestead Yes or No | Agri. or Rural Yes or No | * Indicate Type of Property | True and Full Valuations: Land Exclusive of Structures and Improvements | Buildings and Other Structures | Machinery Permanently Attached to Real Estate | Total True and Full Value | Assessed Valuations: Rural: Homestead Up to $4,000 20% | Rural: Over $4,000 and Not Over Homestead 33⅓% | All Other: Timber Under Class 2a 20% | All Other: Homestead Up to $4,000 25% | All Other: Over $4,000 and Non-Homestead 40% | All Other: Machinery Permanently Attached to Real Estate 33⅓% | All Other: Seasonal and Recreational Cabins 33⅓% | Total Assessed Value as Equalized by the Board of Review | Final Equalized Value |
|---|---|---|---|---|---|---|---|---|---|---|---|---|---|---|---|---|---|---|---|---|---|---|---|
| | | | | | | Acres 1000ths | | | | | Dollars | Dollars | Dollars | Dollars | Dollars | Dollars | Dollars | Dollars | Dollars | Dollars | Dollars | Dollars | Dollars |
| | | Govt Lot 1 Sec. 10 - Pt of Lot 4 Sec. 15 - 134.33 | | | | | | | | | | | | | | | | | | | | | |
| 1 | Clement B. & Elizabeth J. Fairbanks | | 1 | | | | 114 | No | Yes | L | | | | | | | | | | | | | |
| 2 | George E. & Erna K. Harper | | 2 | | | | | No | Yes | L | | | | | | | | | | | | | |
| 3 | " " | | 3 | | | | | No | Yes | L | | | | | | | | | | | | | |
| 4 | Clarence & Lois Mae Ringueleki | | 4 | | | | | No | Yes | L | | | | | | | | | | | | | |
| 5 | Frederick R. & Martha W. Burley | | 5 | | | | | No | Yes | L | | | | | | | | | | | | | |
| 6 | Vernon E. & Mildred E. Bye | | 6 | | | | | No | Yes | L | | | | | | | | | | | | | |
| 7 | Levene & Martha L. Vincent | | 7 | | | | | No | Yes | L | | | | | | | | | | | | | |
| 8 | Bess E. Weihle | | 8 | | | | | No | Yes | L | | | | | | | | | | | | | |
| 9 | J. G. Schaffer | | 9 | | | | | No | No | L | | | | | | | | | | | | | |
| 10 | | | | | | | | | | | | | | | | | | | | | | | |
| 11 | | | | | | | | | | | | | | | | | | | | | | | |
| 13 | | | | | | | | | | | | | | | | | | | | | | | |
| 14 | | | | | | | | | | | | | | | | | | | | | | | |
| 15 | | | | | | | | | | | | | | | | | | | | | | | |
| 16 | | | | | | | | | | | | | | | | | | | | | | | |
| 17 | | | | | | | | | | | | | | | | | | | | | | | |
| 18 | | | | | | | | | | | | | | | | | | | | | | | |
| 19 | | | | | | | | | | | | | | | | | | | | | | | |
| 20 | | | | | | | | | | | | | | | | | | | | | | | |

| | Sold for Taxes | Valuations by School Districts as Equalized by Department of Taxation: District No. 6 Rate 41 Mills | District No. 1 Rate 41 Mills | District No. 114 Rate 41 Mills | District No. Rate Mills | District No. Rate Mills | Tax Including State Homestead 8.91 Mills | State Tax on Non-Homestead 8.91 Mills | Special Taxes | Special Taxes | Total Taxes |
|---|---|---|---|---|---|---|---|---|---|---|---|
| | | Dollars | Dollars | Dollars | Dollars | Dollars | $ cts. | $ cts. | $ cts. | $ cts. | $ cts. |
| 1 | | 331 | | | | | 84.74 | 2.96 | | | 87.70 |
| 2 | | 44 | | | | | 11.26 | .40 | | | 11.66 |
| 3 | | 44 | | | | | 11.26 | .40 | | | 11.66 |
| 4 | | 207 | | | | | 52.98 | 1.84 | | | 54.82 |
| 5 | | 41 | | | | | 10.50 | .36 | | | 10.86 |
| 6 | | 249 | | | | | 63.74 | 2.22 | | | 65.96 |
| 7 | | 40 | | | | | 10.24 | .36 | | | 10.60 |
| 8 | | 204 | | | | | 52.22 | 1.82 | | | 54.04 |
| 9 | | | 627 | | | | 173.04 | 2.60 | | | 178.64 |
| 10 | | | | | | | | | | | |
| 11 | | | | | | | | | | | |
| 12 | | | | | | | | | | | |
| 13 | | | | | | | | | | | |
| 14 | | | | | | | | | | | |
| 15 | | | | | | | | | | | |
| 16 | | | | | | | | | | | |
| 17 | | | | | | | | | | | |
| 18 | | | | | | | | | | | |
| 19 | | | | | | | | | | | |
| 20 | | | | | | | | | | | |
| | | 1160 | 627 | 1787 | Total | 296.94 173.04 469.98 | 15.96 | | | | 485.94 |

| | Paid | When Paid (Month Day Year) | Number of Receipt | March Settlement 1964 | June Settlement 1964 | Penalty | November Settlement 1964 | Penalty | Collections to First Monday in January 1965 | Penalty | Delinquent on First Monday in January 1965 | Total Delinquent Tax and Penalty | Remarks |
|---|---|---|---|---|---|---|---|---|---|---|---|---|---|
| | | | | $ cts. | $ cts. | $ cts. | $ cts. | $ cts. | $ cts. | $ cts. | $ cts. | $ cts. | |
| 1 | 2nd HALF PAID<br>1st HALF PAID | OCT 22 1964<br>MAY 29 1964 | 26355<br>16698 | | 43.85 | | 43.85 | | | | | | 21365 25143 |
| 2 | PAID IN FULL | MAY 15 1964 | 11123 | | 23.30 | | | | | | | | 21370 |
| 3 | PAID IN FULL | MAY 15 1964 | | | | | | | | | | | |
| 4 | PAID IN FULL | APR 20 1964 | 6730 | | 54.82 | | | | | | | | 21214 |
| 5 | PAID IN FULL | MAY 5 1964 | 9727 | | 10.86 | | | | | | | | 21223 |
| 6 | PAID IN FULL<br>2nd HALF PAID | APR 20 1964<br>OCT 22 1964 | 6715<br>19121 | | 65.96 | | | | | | | | 21372 |
| 7 | PAID IN FULL | MAY 27 1964 | 11875 | | 5.30 | | 5.30 | | | | | | 21224 25165 |
| 8 | 2nd HALF PAID<br>1st HALF PAID | OCT 22 1964<br>MAY 29 1964 | 12332<br>16699 | | 27.02 | | 27.02 | | | | | | 21371 25166 |
| 9 | 2nd HALF PAID<br>1st HALF PAID | OCT 1 1964<br>MAY 11 1964 | 18133<br>8502 | | 89.32 | | 89.32 | | | | | | 21232 25146 |
| 10 | | | | | | | | | | | | | |
| 11 | | | | | | | | | | | | | |
| 12 | | | | | | | | | | | | | |
| 13 | | | | | | | | | | | | | |
| 14 | | | | | | | | | | | | | |
| 15 | | | | | | | | | | | | | |
| 16 | | | | | | | | | | | | | |
| 17 | | | | | | | | | | | | | |
| 18 | | | | | | | | | | | | | |
| 19 | | | | | | | | | | | | | |
| 20 | | | | | 320.45 | | 164.49 | | | | | | |

# Assessment Roll and Tax List of Real Property in the Town of Fawn

Form 5C WILLIS-DAVIS CO., MINNEAPOLIS

* Indicate Type of Property: R-Residential, C-Commercial, I-Industrial, U-Utility, F-Farm, L-Lakeshore, T-Timber, M-Mineral

| | IN WHOSE NAME ASSESSED | DESCRIPTION OF PROPERTY: SUBDIVISION | Sec. or Lot | Town or Block | Rng. | Number of Acres of Land (Acres 100ths) | No. School District | Indicate Homestead Yes No | Agri. or Rev. Yes No | * Indicate Type of Property | TRUE AND FULL VALUATIONS: LAND Exclusive of Structures and Improvements | BUILDINGS and Other Structures | MACHINERY Permanently Attached to Real Estate | TOTAL True and Full Value | ASSESSED VALUATIONS: RURAL: Homestead Up to $1,000 20% | RURAL: Over $1,000 and Non-Homestead 33⅓% | ALL OTHER: Timber Land Class 3a 20% | ALL OTHER: Homestead Up to $4,000 25% | ALL OTHER: Over $4,000 Homestead 40% | ALL OTHER: MACHINERY Permanently Attached to Real Estate 33⅓% | ALL OTHER: Seasonal and Recreational Cabins 33⅓% | TOTAL ASSESSED VALUE | Total Assessed Value as Equalized by the Board of Review | FINAL EQUALIZED VALUE |
|---|---|---|---|---|---|---|---|---|---|---|---|---|---|---|---|---|---|---|---|---|---|---|---|---|
| | | Hardwood Point | | | | | | | | | Dollars | Dollars | Dollars | Dollars | Dollars | Dollars | Dollars | Dollars | Dollars | Dollars | Dollars | Dollars | Dollars | Dollars |
| | | Part of Govt Lot 6 - Sec. 25-134-33 | | | | | | | | | | | | | | | | | | | | | | |
| 1 | Eugene Walter + Donna C. Wroe | | 1 | | | | 114 | No | No | L | | | | | | | | | | | | | | |
| 2 | " " " " | | 2 | | | | | No | No | L | | | | | | | | | | | | | | |
| 3 | " " " " | | 3 | | | | | No | No | L | | | | | | | | | | | | | | |
| 4 | Robert B + Lois E. Christison | | 4 | | | | | No | No | L | | | | | | | | | | | | | | |
| 5 | Eugene Walter + Donna C. Wroe | | 5 | | | | | No | No | L | | | | | | | | | | | | | | |
| 6 | " " " " | | 6 | | | | | No | No | L | | | | | | | | | | | | | | |
| 7 | Earl E. + Bertina A. Lundell " | | 7 | | | | | No | No | L | | | | | | | | | | | | | | |
| 8 | | | | | | | | | | | | | | | | | | | | | | | | |
| 9 | | | | | | | | | | | | | | | | | | | | | | | | |
| 10 | | | | | | | | | | | | | | | | | | | | | | | | |
| 11 | | | | | | | | | | | | | | | | | | | | | | | | |
| 12 | | | | | | | | | | | | | | | | | | | | | | | | |
| 13 | | | | | | | | | | | | | | | | | | | | | | | | |
| 14 | | | | | | | | | | | | | | | | | | | | | | | | |
| 15 | | | | | | | | | | | | | | | | | | | | | | | | |
| 16 | | | | | | | | | | | | | | | | | | | | | | | | |
| 17 | | | | | | | | | | | | | | | | | | | | | | | | |
| 18 | | | | | | | | | | | | | | | | | | | | | | | | |
| 19 | | | | | | | | | | | | | | | | | | | | | | | | |
| 20 | | | | | | | | | | | | | | | | | | | | | | | | |

Cass County, Minnesota, for Taxes for the Year 1963.



| | SOLD FOR TAXES | VALUATIONS BY SCHOOL DISTRICTS AS EQUALIZED BY DEPARTMENT OF TAXATION: District No. Rate Mills | District No. Rate Mills | District No. Rate Mills | District No. Rate Mills | District No. Rate Mills | Tax including State Homestead Mills | State Tax on Non-Homestead 8.94 Mills | SPECIAL TAXES | SPECIAL TAXES | TOTAL TAXES | PAID | WHEN PAID Month Day Year | Number of Receipt | March Settlement 1964 | June Settlement 1964 | Penalty | November Settlement 1964 | Penalty | Collections to First Monday in January 1965 | Penalty | Delinquent on First Monday in January 1965 | Total Delinquent Tax and Penalty | REMARKS |
|---|---|---|---|---|---|---|---|---|---|---|---|---|---|---|---|---|---|---|---|---|---|---|---|---|
| | | Dollars | Dollars | Dollars | Dollars | Dollars | $ cts. | $ cts. | $ cts. | $ cts. | $ cts. | | | | $ cts. | $ cts. | $ cts. | $ cts. | $ cts. | $ cts. | $ cts. | $ cts. | $ cts. | |
| 1 | | | 41 | | | | 1156 | 36 | | | 11 92 | Check Dr. R# 36861 | 1/21/65 | Cont | | | | 3 13 11 | | | | ~~11 92~~ | Pd | 21400 |
| 2 | | | 239 | | | | 6744 | 214 | | | 6958 | | | | | | | | | | | 6958 | 76 54 | " |
| 3 | | | 41 | | | | 1156 | 36 | | | 11 92 | | | | | | | | | | | 11 92 | 13 11 | " |
| 4 | | | 173 | | | | 4882 | 154 | | | 5036 | PAID IN FULL APR 20 1964 | 7135 | | | 50 36 | | | | | | | | 21399 |
| 5 | | | 41 | | | | 1156 | 36 | | | 11 92 | | | | | | | | | | | 11 92 | 13 11 | |
| 6 | | | 41 | | | | 1156 | 36 | | | 11 92 | | | | | | | | | | | 11 92 | 13 11 | (21400) (21201) |
| 7 | | | 41 | | | | 1156 | 36 | | | 11 92 | PAID IN FULL JUN 30 1964 | 5247 | | | | | 11 92 | 18 | | | | | |
| 8 | | | | | | | | | | | | | | | | | | | | | | | | |
| 9 | | | | | | | | | | | | | | | | | | | | | | | | |
| 10 | | | | | | | | | | | | | | | | | | | | | | | | |
| 11 | | | | | | | | | | | | | | | | | | | | | | | | |
| 12 | | | | | | | | | | | | | | | | | | | | | | | | |
| 13 | | | | | | | | | | | | | | | | | | | | | | | | |
| 14 | | | | | | | | | | | | | | | | | | | | | | | | |
| 15 | | | | | | | | | | | | | | | | | | | | | | | | |
| 16 | | | | | | | | | | | | | | | | | | | | | | | | |
| 17 | | | | | | | | | | | | | | | | | | | | | | | | |
| 18 | | | | | | | | | | | | | | | | | | | | | | | | |
| 19 | | | | | | | | | | | | | | | | | | | | | | | | |
| 20 | | | | | | | | | | | | | | | | | | | | | | | | |
| | | | 617 | | 17 for | 17406 | 548 | | | | 179 54 | | | | | 50 36 | | 11 92 | | | | 11 926 | | |

# Assessment Roll and Tax List of Real Property in the Town of Powers

Form 5C · HILLS-DAVIS CO., MINNEAPOLIS

* Indicate Type of Property: R-Residential, C-Commercial, I-Industrial, U-Utility, F-Farm, L-Lakeshore, T-Timber, M-Mineral

| In Whose Name Assessed | | Description of Property: Subdivision | Sec. or Lot | Town or Block | Rng. | Number of Acres of Land | No. School District | Indicate Homestead Yes or No | Agr. Homestead Yes or No | * Indicate Type of Property | Land Exclusive of Structures and Improvements | Buildings and Other Structures | Machinery Permanently Attached to Real Estate | Total True and Full Value | Rural: Homestead Up to $4,000 20% | Rural: Over $4,000 and Non-Homestead 33⅓% | All Other: Timber Land Class 3e 20% | All Other: Homestead Up to $4,000 25% | All Other: Over $4,000 and Non-Homestead 40% | Machinery Permanently Attached to Real Estate 33⅓% | Seasonal and Recreational Cabins 33⅓% | Total Assessed Value | Total Assessed Value Equalized by the Board of Review | Final Equalized Value | Remarks |
|---|---|---|---|---|---|---|---|---|---|---|---|---|---|---|---|---|---|---|---|---|---|---|---|---|---|
| | | | Govt lot 5 | Part of Govt lot 6 | Sec. | Acres 100ths | | | | | Dollars | Dollars | Dollars | Dollars | Dollars | Dollars | Dollars | Dollars | Dollars | Dollars | Dollars | Dollars | Dollars | Dollars | |
| Northern Shores, Inc. | 1 | Northern Estates | | 1 | | 114 | No | No | L | | | | | | | | | | | | | | | | |
| " " " | 2 | | | 2 | | | No | No | L | | | | | | | | | | | | | | | | |
| Roland W. & Florence M. Hackney | 3 | | | 3 | | | No | No | L | | | | | | | | | | | | | | | | |
| " " " | 4 | | | 4 | | | No | No | L | | | | | | | | | | | | | | | | |
| Northern Shores Inc. | 5 | | | 5 | | | No | No | L | | | | | | | | | | | | | | | | |
| Arthur L. & Rae Ellen Reuck | 6 | | | 6 | | | No | No | L | | | | | | | | | | | | | | | | |
| Northern Shores, Inc. | 7 | | | 7 | | | No | No | L | | | | | | | | | | | | | | | | |
| " " " | 8 | | | 8 | | | No | No | L | | | | | | | | | | | | | | | | |
| " " " | 9 | | | 9 | | | No | No | L | | | | | | | | | | | | | | | | |
| Chas. L. & Lucille E. Wolter " | 10 | | | 10 | | | No | No | L | | | | | | | | | | | | | | | | |
| Northern Shores Inc. " | 11 | | | 11 | | | No | No | L | | | | | | | | | | | | | | | | |
| " " " | 12 | | | 12 | | | No | No | L | | | | | | | | | | | | | | | | |
| Opie J. & Vera M. Preston " | 13 | | | 13 | | | No | No | L | | | | | | | | | | | | | | | | |
| ~~Arthur L. & Rae Ellen Reuck~~ | 14 | | | 14 | | | No | No | L | | | | | | | | | | | | | | | | |
| Arthur L. & Rae Ellen Reuck " | 15 | | | 15 | | | No | No | L | | | | | | | | | | | | | | | | |
| Don R. & Thea Lundrigan | 16 | | | 16 | | | No | No | L | | | | | | | | | | | | | | | | |
| Northern Shores Inc. | 17 | | | 17 | | | No | No | L | | | | | | | | | | | | | | | | |
| " " " | 18 | | | 18 | | | No | No | L | | | | | | | | | | | | | | | | |
| Lorenz J. & Constance L. Grage | 19 | | | 19 | | | No | No | L | | | | | | | | | | | | | | | | |
| " " " | 20 | | | 20 | | | No | No | L | | | | | | | | | | | | | | | | |

# Cass County, Minnesota, for Taxes for the Year 1963.



| | Sold for Taxes | Valuations by School Districts as Equalized by Department of Taxation: District No. 1 Mills | District No. 2 Mills | District No. 3 Mills | District No. 4 Mills | Tax Including State Homestead Mills | State Tax on Non-Homestead 9.931 Mills | Special Taxes | Special Taxes | Total Taxes | | Paid | When Paid (Month Day Year) | Number of Receipt | March Settlement 1964 | June Settlement 1964 | Penalty | November Settlement 1964 | Penalty | Collections to First Monday in January 1965 | Penalty | Delinquent on First Monday in January 1965 | Total Delinquent Tax and Penalty | Remarks |
|---|---|---|---|---|---|---|---|---|---|---|---|---|---|---|---|---|---|---|---|---|---|---|---|---|
| | Dollars | Dollars | Dollars | Dollars | Dollars | $ cts. | $ cts. | $ cts. | $ cts. | $ cts. | | | | | $ cts. | $ cts. | $ cts. | $ cts. | $ cts. | $ cts. | $ cts. | $ cts. | $ cts. | |
| 1 | | 152 | | | | 42.90 | 1.36 | | | 44.26 | 1 | PAID IN FULL | MAY 1 - 1964 | 9848 | | 44.26 | | | | | | | | 21476 |
| 2 | | 41 | | | | 11.56 | .36 | | | 11.92 | 2 | PAID IN FULL | MAY 13 1964 | | | 11.92 | | | | | | | | |
| 3 | | 354 | | | | 99.90 | 3.16 | | | 103.06 | 3 | 1st HALF PAID OCT 23 1964 / 2nd HALF PAID MAY 29 1964 | | 20930 / 26684 | | 57.49 | | 57.49 | | | | | | 20287 / 25618 |
| 4 | | 41 | | | | 11.56 | .36 | | | 11.92 | 4 | 1st HALF PAID / 2nd HALF PAID MAY 29 1964 | | 10560 | | 11.92 | | | | | | | | 21475 |
| 5 | | 41 | | | | 11.56 | .36 | | | 11.92 | 5 | PAID IN FULL | MAY 27 1964 | | | | | | | | | | | |
| 6 | | 41 | | | | 11.56 | .36 | | | 11.92 | 6 | PAID IN FULL | MAY 29 1964 | 16032 | | 11.92 | | | | | | | | 20236 |
| 7 | | 41 | | | | 11.56 | .36 | | | 11.92 | 7 | PAID IN FULL | MAY 27 1964 | | | | | | | | | | | 21475 |
| 8 | | 41 | | | | 11.56 | .36 | | | 11.92 | 8 | PAID IN FULL | MAY 27 1964 | | | | | | | | | | | |
| 9 | | 41 | | | | 11.56 | .36 | | | 11.92 | 9 | PAID IN FULL | MAY 27 1964 | | | | | | | | | | | |
| 10 | | 41 | | | | 11.56 | .36 | | | 11.92 | 10 | PAID IN FULL | MAY 27 1964 | | | | | | | | | | | |
| 11 | | 41 | | | | 11.56 | .36 | | | 11.92 | 11 | PAID IN FULL | MAY 27 1964 | 10560 | | 83.44 | | | | | | | | |
| 12 | | 41 | | | | 11.56 | .36 | | | 11.92 | 12 | PAID IN FULL | MAY 27 1964 | | | | | | | | | | | |
| 13 | | 41 | | | | 11.56 | .36 | | | 11.92 | 13 | PAID IN FULL | MAY 27 1964 | | | | | | | | | | | |
| 14 | | 41 | | | | 11.56 | .36 | | | 11.92 | 14 | PAID IN FULL | MAY 29 1964 | | | | | | | | | | | |
| 15 | | 42 | | | | 11.86 | .38 | | | 12.24 | 15 | PAID IN FULL | MAY 29 1964 | 16032 | | 24.16 | | | | | | | | 20226 |
| 16 | | 42 | | | | 11.86 | .38 | | | 12.24 | 16 | PAID IN FULL | APR 7 1964 | 6674 | | 12.24 | | | | | | | | |
| 17 | | 42 | | | | 11.86 | .38 | | | 12.24 | 17 | 2nd HALF PAID / 1st HALF PAID | DEC 20 1964 / APR 23 1964 | 21698 | | | | | | 12.24 | | | | 20287 / 24183 |
| 18 | | 42 | | | | 11.86 | .38 | | | 12.24 | 18 | 2nd HALF PAID / 1st HALF PAID | DEC 20 1964 / APR 23 1964 | 7481 | | 12.24 | | | | | | | | |
| 19 | | 42 | | | | 11.86 | .38 | | | 12.24 | 19 | | | | | | | | | | | 12.24 | 1.36 | 20238 |
| 20 | | 42 | | | | 11.86 | .38 | | | 12.24 | 20 | | | | | | | | | | | 12.24 | 1.36 | |
| | | 1250 | | | 114 Ac. | 352.68 | 11.32 | | | 363.80 | | | | | | 269.59 | | 57.49 | | 12.24 | | 24.48 | | |

# Assessment Roll and Tax List of Real Property in the Town of Powers

Form 5C—MILLER-DAVIS CO., MINNEAPOLIS

* Indicate Type of Property: R-Residential, C-Commercial, I-Industrial, U-Utility, F-Farm, L-Lakeshore, T-Timber, M-Mineral

| | IN WHOSE NAME ASSESSED | | DESCRIPTION OF PROPERTY: SUBDIVISION | Sec. or Lot | Town or Block | Rng. | Number of Acres of Land (Acres 100ths) | Sch. District | Indicate Homestead Yes No | Agr. or Seas. Recr. Yes No | * Indicate Type Res. Com. Ind. Util. Farm Lake Tim. Min. | TRUE AND FULL VALUATIONS: LAND Exclusive of Structures and Improvements | BUILDINGS and Other Structures | MACHINERY Permanently Attached to Real Estate | TOTAL True and Full Value | ASSESSED VALUATIONS: RURAL: Homestead Up to $4,000 20% | RURAL: Over $4,000 and Non-Homestead 33⅓% | ALL OTHER: Timber Land Class 3a 20% | ALL OTHER: Homestead Up to $4,000 25% | ALL OTHER: Over $4,000 and Non-Homestead 40% | ALL OTHER: MACHINERY Permanently Attached to Real Estate 33⅓% | ALL OTHER: Seasonal and Recreational Cabins 33⅓% | TOTAL ASSESSED VALUE | Total Assessed Value as Equalized by the Board of Review | FINAL EQUALIZED VALUE |
|---|---|---|---|---|---|---|---|---|---|---|---|---|---|---|---|---|---|---|---|---|---|---|---|---|---|
| | | | | | | | Acres 100ths | | | | | Dollars | Dollars | Dollars | Dollars | Dollars | Dollars | Dollars | Dollars | Dollars | Dollars | Dollars | Dollars | Dollars | Dollars |
| 1 | Northern Shores Inc. | | Northern Estates | 21 | | | | 114 | No | No | L | | | | | | | | | | | | | | |
| 2 | Raymond L. Chapman & Marilyn A. Chapman | | | 22 | | | | | No | No | L | | | | | | | | | | | | | | |
| 3 | Northern Shores Inc. | | | 23 | | | | | No | No | L | | | | | | | | | | | | | | |
| 4 | " " " | | | 24 | | | | | No | No | L | | | | | | | | | | | | | | |
| 5 | " " " | | | 25 | | | | | No | No | L | | | | | | | | | | | | | | |
| 6 | " " " | | | 26 | | | | | No | No | L | | | | | | | | | | | | | | |
| 7 | " " " | | | 27 | | | | | No | No | L | | | | | | | | | | | | | | |
| 8 | " " " | | | 28 | | | | | No | No | L | | | | | | | | | | | | | | |
| 9 | " " " | | | 29 | | | | | No | No | L | | | | | | | | | | | | | | |
| 10 | H.N. & Jeanette C. Mueller | | | 30 | | | | | No | No | L | | | | | | | | | | | | | | |
| 11 | ~~A. O. Nickelson~~ Wilson | | | Outlot A | | | | | No | No | L | | | | | | | | | | | | | | |
| 12 | Northern Shores Inc. | | | " B | | | | | No | No | L | | | | | | | | | | | | | | |
| 13 | " " " | | | " C | | | | | No | No | L | | | | | | | | | | | | | | |
| 14 | " " " | | | " D | | | | | No | No | L | | | | | | | | | | | | | | |
| 15 | " " " | | | " E | | | | | No | No | L | | | | | | | | | | | | | | |
| 16 | | | | | | | | | | | | | | | | | | | | | | | | | |
| 17 | | | | | | | | | | | | | | | | | | | | | | | | | |
| 18 | | | | | | | | | | | | | | | | | | | | | | | | | |
| 19 | | | | | | | | | | | | | | | | | | | | | | | | | |
| 20 | | | | | | | | | | | | | | | | | | | | | | | | | |

Cass County, Minnesota, for Taxes for the Year 1963.



| | SOLD FOR TAXES | VALUATIONS BY SCHOOL DISTRICTS AS EQUALIZED BY DEPARTMENT OF TAXATION: District 114 | District | District | District | District | District | Tax including State Homestead ___ Mills | State Tax on Non-Homestead 6.97 Mills | SPECIAL TAXES | SPECIAL TAXES | TOTAL TAXES | | PAID | WHEN PAID Month Day Year | Number of Receipt | March Settlement 1964 | June Settlement 1964 | Penalty | November Settlement 1964 | Penalty | Collections to First Monday in January 1963 | Penalty | Delinquent on First Monday in January 1965 | Total Delinquent Tax and Penalty | REMARKS |
|---|---|---|---|---|---|---|---|---|---|---|---|---|---|---|---|---|---|---|---|---|---|---|---|---|---|---|
| | | No. ___ Rate ___ Mills | No. ___ Rate ___ Mills | No. ___ Rate ___ Mills | No. ___ Rate ___ Mills | No. ___ Rate ___ Mills | No. ___ Rate ___ Mills | | | | | | | | | | | | | | | | | | | |
| | | Dollars | Dollars | Dollars | Dollars | Dollars | Dollars | $ cts. | $ cts. | $ cts. | $ cts. | $ cts. | | | | | $ cts. | $ cts. | $ cts. | $ cts. | $ cts. | $ cts. | $ cts. | $ cts. | $ cts. | |
| 1 | | | | 41 | | | | 11.56 | 36 | | | 11.92 | 1 | PAID IN FULL | MAY 27 1964 | | | | | | | | | | | |
| 2 | | | | 41 | | | | 11.56 | 36 | | | 11.92 | 2 | PAID IN FULL | MAY 27 1964 | | | | | | | | | | | |
| 3 | | | | 41 | | | | 11.56 | 36 | | | 11.92 | 3 | PAID IN FULL | MAY 27 1964 | | | | | | | | | | | |
| 4 | | | | 41 | | | | 11.56 | 36 | | | 11.92 | 4 | PAID IN FULL | MAY 27 1964 | | | | | | | | | | | |
| 5 | | | | 41 | | | | 11.56 | 36 | | | 11.92 | 5 | PAID IN FULL | MAY 27 1964 | | | | | | | | | | | |
| 6 | | | | 41 | | | | 11.56 | 36 | | | 11.92 | 6 | PAID IN FULL | MAY 27 1964 | 10560 | | 107 28 | | | | | | | | |
| 7 | | | | 41 | | | | 11.56 | 36 | | | 11.92 | 7 | PAID IN FULL | MAY 27 1964 | | | | | | | | | | | |
| 8 | | | | 41 | | | | 11.56 | 36 | | | 11.92 | 8 | PAID IN FULL | MAY 27 1964 | | | | | | | | | | | |
| 9 | | | | 41 | | | | 11.56 | 36 | | | 11.92 | 9 | PAID IN FULL | MAY 27 1964 | | | | | | | | | | | |
| 10 | | | | 41 | | | | 11.56 | 36 | | | 11.92 | 10 | PAID IN FULL | MAY 13 1964 | 9648 | | 11 92 | | | | | | | | 21476 |
| 11 | | | | 41 | | | | 11.56 | 36 | | | 11.92 | 11 | PAID IN FULL | APR 6 1964 | 6636 | | 11 92 | | | | | | | | 20219 |
| 12 | | | | 41 | | | | 11.56 | 36 | | | 11.92 | 12 | PAID IN FULL | MAY 27 1964 | | | 11 92 | | | | | | | | |
| 13 | | | | 41 | | | | 11.56 | 36 | | | 11.92 | 13 | PAID IN FULL | MAY 27 1964 | | | 11 92 | | | | | | | | 21475 |
| 14 | | | | 41 | | | | 11.56 | 36 | | | 11.92 | 14 | PAID IN FULL | MAY 27 1964 | 10561 | | 11 92 | | | | | | | | |
| 15 | | | | 41 | | | | 11.56 | 36 | | | 11.92 | 15 | PAID IN FULL | MAY 27 1964 | | | 11 92 | | | | | | | | |
| 16 | | | | | | | | | | | | | 16 | | | | | | | | | | | | | |
| 17 | | | | | | | | | | | | | 17 | | | | | | | | | | | | | |
| 18 | | | | | | | | | | | | | 18 | | | | | | | | | | | | | |
| 19 | | | | | | | | | | | | | 19 | | | | | | | | | | | | | |
| 20 | | | | | | | | | | | | | 20 | | | | | | | | | | | | | |
| | | | | 615 | | 114 | 17340 | 540 | | | | 17880 | | | | | | 17880 | | | | | | | | |

# Assessment Roll and Tax List of Real Property in the Town of Powers Cass County, Minnesota, for Taxes for the Year 1963.

Form 5C—MILLER-DAVIS CO., MINNEAPOLIS

* Indicate Type of Property: R-Residential, C-Commercial, I-Industrial, U-Utility, F-Farm, L-Lakeshore, T-Timber, M-Mineral

| | IN WHOSE NAME ASSESSED | DESCRIPTION OF PROPERTY: SUBDIVISION | Sec. or Lot | Town or Block | Rng. | Number of Acres of Land: Acres | Number of Acres of Land: 100ths | Sch. School District | Indicate Homestead Yes or No | Agri. or Deep Yes or No | * Indicate Type of Property | TRUE AND FULL VALUATIONS: LAND Exclusive of Structures and Improvements | BUILDINGS and Other Structures | MACHINERY Permanently Attached to Real Estate | TOTAL True and Full Value | ASSESSED VALUATIONS: RURAL: Homestead Up to $4,000 20% | RURAL: Over $4,000 and Non-Homestead 33⅓% | ALL OTHER: Timber Land Class 3a 20% | ALL OTHER: Homestead Up to $4,000 25% | ALL OTHER: Over $4,000 and Non-Homestead 40% | ALL OTHER: Machinery Permanently Attached to Real Estate 33⅓% | ALL OTHER: Seasonal and Recreational Cabins 33⅓% | TOTAL ASSESSED VALUE | Total Assessed Value as Equalized by the Board of Review | FINAL EQUALIZED VALUE |
|---|---|---|---|---|---|---|---|---|---|---|---|---|---|---|---|---|---|---|---|---|---|---|---|---|---|
| | | | | | | Acres | 100ths | | | | | Dollars | Dollars | Dollars | Dollars | Dollars | Dollars | Dollars | Dollars | Dollars | Dollars | Dollars | Dollars | Dollars | Dollars |
| 1 | | | | | | | | | | | | | | | | | | | | | | | | | |
| 2 | | | | | | | | | | | | | | | | | | | | | | | | | |
| 3 | | | | | | | | | | | | | | | | | | | | | | | | | |
| 4 | | | | | | | | | | | | | | | | | | | | | | | | | |
| 5 | | | | | | | | | | | | | | | | | | | | | | | | | |
| 6 | | | | | | | | | | | | | | | | | | | | | | | | | |
| 7 | | | | | | | | | | | | | | | | | | | | | | | | | |
| 8 | | | | | | | | | | | | | | | | | | | | | | | | | |
| 9 | | | | | | | | | | | | | | | | | | | | | | | | | |
| 10 | | | | | | 12,177.65 | | | | | | | | | | | | | | | | | | | |
| 11 | | | | | | | | | | | | | | | | | | | | | | | | | |
| 12 | | | | | | | | | | | | | | | | | | | | | | | | | |
| 13 | | | | | | | | | | | | | | | | | | | | | | | | | |
| 14 | | | | | | | | | | | | | | | | | | | | | | | | | |
| 15 | | | | | | | | | | | | | | | | | | | | | | | | | |
| 16 | | | | | | | | | | | | | | | | | | | | | | | | | |
| 17 | | | | | | | | | | | | | | | | | | | | | | | | | |
| 18 | | | | | | | | | | | | | | | | | | | | | | | | | |
| 19 | | | | | | | | | | | | | | | | | | | | | | | | | |
| 20 | | | | | | | | | | | | | | | | | | | | | | | | | |

| | SOLD FOR TAXES | VALUATIONS BY SCHOOL DISTRICTS AS EQUALIZED BY DEPARTMENT OF TAXATION: District No. 2 Rate 21 Mills | District No. 11 Rate 19 Mills | District No. 114 Rate 19 Mills | District No. 11 Rate 19 Mills | District No. ___ Rate ___ Mills | District No. ___ Rate ___ Mills | Tax including State Homestead ___ Mills | State Tax on Non-Homestead 8.92 Mills | SPECIAL TAXES | SPECIAL TAXES | TOTAL TAXES |
|---|---|---|---|---|---|---|---|---|---|---|---|---|
| | | Dollars | Dollars | Dollars | Dollars | Dollars | Dollars | $ cts. | $ cts. | $ cts. | $ cts. | $ cts. |
| 1 | | | | | | | | | | | | |
| 2 | | | | | | | | | | | | |
| 3 | | | | | | | | | | | | |
| 4 | | | | | | | | | | | | |
| 5 | | | | | | | | | | | | |
| 6 | | | | | | | | | | | | |
| 7 | | | | | | | | | | | | |
| 8 | | | | | | | | | | | | |
| 9 | | | | | | | | | | | | |
| 10 | | | | | | | | | | | | |
| 11 | H | 2267. | 4661. | 13581. | 13195 | = 30656 | | | | | | |
| 12 | NW | 9047. | 4835. | 38577. | 20815 | = 72874 | | | | | | |
| 13 | | 11,314 | 9046. | 52110. | 34010 | = 103422 | | | | | | |
| 14 | | | | | | | | | | | | |
| 15 | | | | | | | | | 649.22 | | | |
| 16 | | | | | | 3rd 6 | 589.66 | | | | | |
| 17 | | | | | | 4th 2 | 2496.64 | | | | | |
| 18 | | | | | | 114 2 | 13403.50 | | | | | |
| 19 | | | | | | 114 4 | 8755.32 | | | | | |
| 20 | | | | | | | | | | | | |
| | | | | | | | | 27,545.82 | 649.22 | | | 28,195.04 |

| | PAID: WHEN PAID Month | Day | Year | Number of Receipt | March Settlement 1964 | June Settlement 1964 | Penalty | November Settlement 1964 | Penalty | Collections to First Monday in January 1965 | Penalty | Delinquent on First Monday in January 1965 | Total Delinquent Tax and Penalty | REMARKS |
|---|---|---|---|---|---|---|---|---|---|---|---|---|---|---|
| | | | | | $ cts. | $ cts. | $ cts. | $ cts. | $ cts. | $ cts. | $ cts. | $ cts. | $ cts. | |
| 1 | | | | | | | | | | | | | | |
| 2 | | | | | | | | | | | | | | |
| 3 | | | | | | | | | | | | | | |
| 4 | | | | | | | | | | | | | | |
| 5 | | | | | | | | | | | | | | |
| 6 | | | | | | | | | | | | | | |
| 7 | | | | | | | | | | | | | | |
| 8 | | | | | | | | | | | | | | |
| 9 | | | | | | | | | | | | | | |
| 10 | | | | | | | | | | | | | | |
| 11 | | | | | | | | | | | | | | |
| 12 | | | | | | | | | | | | | | |
| 13 | | | | | | | | | | | | | | |
| 14 | | | | | | | | | | | | | | |
| 15 | | | | | | | | | | | | | | |
| 16 | | | | | | | | | | | | | | |
| 17 | | | | | | | | | | | | | | |
| 18 | | | | | | | | | | | | | | |
| 19 | | | | | | | | | | | | | | |
| 20 | | | | | | | | | | | | | | |