Assessment & Tax List - 1961

Powers

INDEX TO SECTIONS

SECTION	PAGE
Sec. 1	
" 2	
" 3	
" 4	
" 5	
" 6	
" 7	
" 8	
" 9	
" 10	
" 11	
" 12	
" 13	
" 14	
" 15	
" 16	
" 17	
" 18	
" 19	
" 20	
" 21	
" 22	
" 23	
" 24	
" 25	
" 26	
" 27	
" 28	
" 29	
" 30	
" 31	
" 32	
" 33	
" 34	
" 35	
" 36	

For Convenience of Auditor in Showing Boundaries of School Districts

Township No. 139 *Range No.* 30 *Mer. P. M.*

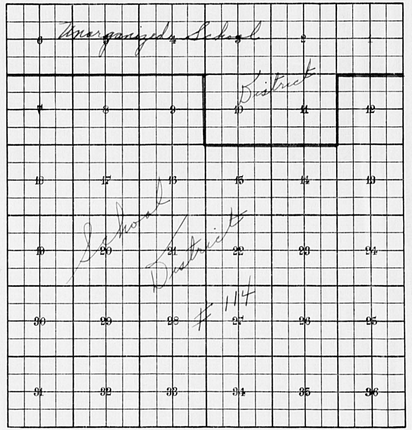

Returns Showing Grain Received in or Handled by Elevators, Warehouses and Mills in the ..... of ..... in the County of ..... for the Year Ending May 1, 1961.

MILLER-DAVIS CO., MINNEAPOLIS

NAMES OF OWNERS	ADDRESS	Bushels of Wheat	Bushels of Soy Beans	Bushels of Flax	Total No. of Bushels of Wheat, Soy Beans and Flax	★ Tax of ½ Mill per Bushel (Dollars, Cts.)	Bushels of Corn	Bushels of Barley	Bushels of Rye	Bushels of Oats	Bushels of Buckwheat	Bushels of all Other Grains	Total No. Bushels Corn, Barley, Rye, Oats, Buckwheat and all Other Grains	★ Tax of ½ Mill Per Bushel (Dollars, Cts.)	★ Total Tax (Dollars, Cts.)	REMARKS

Note ★ Assessors will not fill these Columns

Assessment of Ta

Form 354 BULLIS-DAVIS COMPANY, MINNEAPOLIS

TABULAR SCHEDULE OF VALUATIONS, RATES AND TAXES

LEVIED IN THE Town OF Powers

COUNTY OF CASS, STATE OF MINNESOTA

	NAME OF OWNER	VALUATION BY SCHOOL DISTRICTS				RATE OF STATE TAXES	RATE OF COUNTY TAXES					RATE OF TOWN TAXES										RATE OF								SCHOOL TAXES		TAXES LEVIED															
																																LOCAL 1 MILL AND SPECIAL SCHOOL TAXES BY DISTRICTS																		ALL OTHER TAXES		
School District No.		Agricultural Lands Dollars	Non-Agricultural Lands Dollars	Personal Property Dollars	Total Value of all Property except Money and Credits Dollars	Total Rate of State Tax Mills	Rev. Mills	R. & B. Mills	Welfare Mills	Bonds and Int. Mills	Welfare Def. Pers Mills	Total Rate of County Tax Mills	Rev. Mills	R. & B. Mills	State Loan Mills	Fire Mills	Mills	Mills	Mills	Total Rate of Town Tax Mills	Local 1 Mill Mills	Special Mills	State Loan Mills	Deficiency Mills	Tuition Mills	Transportation Mills	C.O Pers Mills	Total Rate of all Taxes Mills	Local 1 Mill	Special	State Loan	Def.	C. O.	O&RA							Total School Taxes	FUNDS	Rate	Amounts
1	114	38,049	15,740 a	20,057	62,467	6.39 H.	26.86	20.	57.3		10.87	5.67	124.97	4.51	22.58	4.51				31.57	25.	31.12				31.36	4.05	91.33	26.44		1248.10	1257.72	162.43							3670.90	State —Non-Homestead,		452.80
			na	2621																	50.	31.12				31.36	4.05	116.17	29.44		1118.05	1018.24	90.56							2665.72	State —Homestead,		465.60
2	Un	7882	5478 na	1805	15,165																20.	83.17				16.39	6.56	125.17	295.03		647.66	1291.18	51.70							2986.18	County Revenue,		2861.42
		45,931	21,218	10,483	77,632																40.	82.17				16.39	6.56	145.17	318.05		2591.32	5798.44	1193.7	4778						1058.91	County Road and Bridge,		1552.60
								C. Nurse				1.07																												County Welfare,		4448.21
3						N.H. 9.12		E.H. Bldg.				2.																												Bonds and Interest		
						6.51		Agric Assn.				.15																												Def. Pers Def.		845.40
								Civil Defense				.66																												O&RA		440.16
4	#114 - O.R. excluding State rate																																									Town Revenue,		350.10
																																								Town Road and Bridge,		1750.60
5	Un. O.R. excluding State rate																																									Town State Loan.		
																																									Fire		350.12
																																												2450.82
6																																										School Local 1 Mill,		
																																									School Special,		2569.66
7																																										School State Loan,		
																																									Deficiency		3190.07
8																																										Tuition		
																																									Transportation		
																																									C. O.		2207.51
																																										O&RA		352.47
																																												831.971
																																												22,166.66

Assessed Value	Rural	All Other	Personal Property	Total
Homestead	21,727	1512		23,239
Non-Homestead	43,629	281	10483	54,393
Total	65,356	1793	10,483	77,632

Ex 4756
Other 5727
10,483

Total Taxes Real Estate 19,110.30
Pers. Prop. 3,056.36
Total 22,166.66

Total Levy, $ 22,166.66

Total Number of Acres 12,223.79

State of Minnesota, } ss.
COUNTY OF CASS

I, L. C. Pettman, Auditor of said County and State aforesaid, do hereby certify that the foregoing is a true and correct Schedule, showing the valuation of all the taxable property, in the Town of Powers, in said County, the several rates of Taxation and Totals of the several Tax Funds levied thereon, for the year A. D. 1961.

Witness my hand and official seal, this 18th day of December A. D. 1961.

SEAL

L. C. Pettman County Auditor
By Helen Bickler Deputy

Assessment of Ta

Form 354 [illegible]

NAME OF OWNER

COLLECTIONS OF TAXES OF 1961, [illegible] OF [illegible], CASS COUNTY, MINNESOTA

	FUNDS	MARCH SETTLEMENT 19.62	JUNE SETTLEMENT 19.62	NOV. SETTLEMENT 19.62	Amount Collected from Nov. 19.62 to First Monday in Jan. 1962	REDUCTIONS		Total Reductions and Collected	BALANCE UNCOLLECTED	ADDITIONS		Total Uncollected to First Monday in January, 19
	State—Non-Homestead,	59.72	253.90	94.88	3.19							
	State—Homestead,	56.98	254.90	105.71	3.74							
	County Revenue,	437.17	1485.03	618.16	24.70							
	County Road and Bridge,	237.26	806.02	335.41	13.40							
	County Welfare,	679.59	2309.24	960.95	38.40							
	County Bond and Interest,	12.93	43.92	18.28	.73							
1	C. H. Bldg.	23.72	80.60	33.55	1.33							
	Agri. Aucin	5.93	20.15	8.39	.34							
	Cont. Ref	7.83	26.60	11.07	.44							
	Town Revenue,	53.49	181.76	75.63	3.02							
	Town Road and Bridge,	267.45	908.67	378.18	15.12							
2	Town State Loan,											
	Sure	53.48	181.76	75.63	3.02							
3												
	School Local 1 Mill,	462.88	1284.15	568.20	25.89							
4	School Special,											
	School State Loan,											
	Deficiency	474.86	1661.51	749.90	26.20							
	Tuition C. O.	340.92	1144.24	459.06	19.48							
	Transportation											
5	PERA	53.23	183.24	74.13	2.97							
	Vill. Ref.	129.16	438.88	182.63	7.30							
	PERA	67.25	228.50	95.08	3.80							
6												
7												
8												
		3417.79	11493.07	4850.04	192.04							

		LOCAL 1 MILL	SPECIAL	STATE LOAN	Deficiency	C.O.	PERA				TOTALS
MARCH SETTLEMENT	School District No.										
	114 a		99.77		124.19	125.15	16.16				365.27
	114 7a		289.89		180.93	181.82	23.48				675.62
	wn a		9.66		39.68	7.91	3.17				60.42
	wn 7a		63.56		130.56	26.84	10.42				230.58
	Totals		462.88		474.86	340.92	53.23				1331.89
JUNE SETTLEMENT	School District No.										
	114 a		554.56		670.31	645.64	87.84				2030.35
	114 7a		506.67		315.35	317.78	41.04				1180.84
	wn a		46.35		345.85	78.96	31.60				602.76
	wn 7a		126.57		260.00	51.86	20.76				459.19
	Totals		1284.15		1661.51	1144.24	183.34				4273.14
NOVEMBER SETTLEMENT	School District No.										
	114 7a		246.78		153.59	154.78	19.99				575.14
	wn a		41.46		170.32	33.97	13.60				259.35
	wn 7a		95.74		196.67	38.23	15.70				347.34
	114 a		184.22		229.32	231.08	28.84				674.46
	Totals		568.20		749.90	459.06	79.13				1856.29
NOVEMBER to JANUARY	School District No.										
	wn a		2.09		8.60	1.71	.69				13.09
	114 a		4.47		5.57	5.62	.72				16.38
	114 7a		19.33		12.03	12.12	1.56				45.04
	Totals		25.89		26.20	19.45	2.97				74.51
ADDITIONS	School District No.										
	Totals										
REDUCTIONS	School District No.										
	Totals										

Assessment Roll and Tax List of Real Property in the Town of Powers

Cass County, Minnesota, for Taxes for the Year 1961.

Form SCD MILLER-DAVIS CO., MINNEAPOLIS

Real Estate

* Indicate Type of Property: R-Residential, C-Commercial, I-Industrial, U-Utility, F-Farm, L-Lakeshore, T-Timber, M-Mineral

	IN WHOSE NAME ASSESSED		DESCRIPTION OF PROPERTY: SUBDIVISION	Sec. or Lot	Town or Block	Rng.	Number of Acres of Land (Acres 100ths)	No. School District	Indicate Homestead Yes or No	Agri. or Seas. Recr. Yes or No	* Indicate Type of Property	TRUE AND FULL VALUATIONS: LAND Exclusive of Structures and Improvements	BUILDINGS and Other Structures	MACHINERY Permanently Attached to Real Estate	TOTAL True and Full Value	ASSESSED VALUATIONS: RURAL: Homestead Up to $1,000 20%	RURAL: Over $1,000 and Non-Homestead 33⅓%	ALL OTHER: Timber Land Class 3c 20%	ALL OTHER: Homestead Up to $4,000 25%	ALL OTHER: Over $4,000 and Non-Homestead 40%	ALL OTHER: MACHINERY Permanently Attached to Real Estate 33⅓%	ALL OTHER: Seasonal and Recreational Cabins 33⅓%	TOTAL ASSESSED VALUE	Total Assessed Value as Equalized by the Board of Review	FINAL EQUALIZED VALUE
							Acres 100ths					Dollars	Dollars	Dollars	Dollars	Dollars	Dollars	Dollars	Dollars	Dollars	Dollars	Dollars	Dollars	Dollars	Dollars
George J. Owen		1	~~N½ of NW¼~~ Lot 1		13	430	34.40	2Un	No	Yes	T														
State of Minnesota		2	NW¼ of NW¼ Lot 2																						
State of Minnesota		3	SW¼ of NE¼																						
		4	SE¼ of NE¼																						
		5																							
State of Minnesota		6	~~NE¼ of NW¼~~ Lot 3																						
State of Minnesota		7	NW¼ of NW¼ Lot 4																						
State of Minnesota		8	SW¼ of NW¼																						
State of Minnesota		9	SE¼ of NW¼																						
		10																							
State of Minnesota		11	NE¼ of SW¼																						
State of Minnesota		12	NW¼ of SW¼																						
State of Minnesota		13	SW¼ of SW¼																						
State of Minnesota		14	SE¼ of SW¼																						
		15																							
George J. Owen		16	NE¼ of SE¼				40		No	Yes	T														
		17	NW¼ of SE¼																						
		18	SW¼ of SE¼																						
George J. Owen		19	SE¼ of SE¼				40		No	Yes	T														
		20																							
							114.80																		

	SOLD FOR TAXES	VALUATIONS BY SCHOOL DISTRICTS AS EQUALIZED BY DEPARTMENT OF TAXATION: District No. 1 Rate 23.85 Mills	District No. ___ Rate ___ Mills	District No. ___ Rate ___ Mills	District No. ___ Rate ___ Mills	District No. ___ Rate ___ Mills	Tax including State Homestead ___ Mills	State Tax on Non-Homestead 9.1 Mills	SPECIAL TAXES	SPECIAL TAXES	TOTAL TAXES	PAID	WHEN PAID Month	Day	Year	Number of Receipt	March Settlement 1962	June Settlement 1962	Penalty	November Settlement 1962	Penalty	Collections to First Monday in January 1963	Penalty	Delinquent on First Monday in January 1963	Total Delinquent Tax and Penalty	REMARKS
		Dollars	Dollars	Dollars	Dollars	Dollars	Dollars	$ cts.	$ cts.	$ cts.	$ cts.							$ cts.	$ cts.	$ cts.	$ cts.	$ cts.	$ cts.	$ cts.	$ cts.	
1		31					1102	34			11.36	PAID IN FULL	MAY 3	1962	12754		11.36									10732
2																										
3																										
4																										
5																										
6																										
7																										
8																										
9																										
10																										
11																										
12																										
13																										
14																										
15																										
16		40					1192	36			12.28	PAID IN FULL	MAY 3	1962	12754		12.28									10732
17																										
18																										
19		40					1192	36			12.28	PAID IN FULL	MAY 3	1962	12754		12.28									10732
20																										
		117					3486	106			35.92						35.92									

Filiere Point | Woodland | Deadmans Beach | Greenwood Bay | El Sumo | Beach | on Bailey Lake

Assessment Roll and Tax List of Real Property in the Town of Powers, Cass County, Minnesota, for Taxes for the Year 1961.

Form 5CD—MILLER-DAVIS CO., MINNEAPOLIS

* Indicate Type of Property: R-Residential, C-Commercial, I-Industrial, U-Utility, F-Farm, L-Lakeshore, T-Timber, M-Mineral

	IN WHOSE NAME ASSESSED		DESCRIPTION OF PROPERTY: SUBDIVISION	Sec. or Lot	Town. or Block	Rng.	Number of Acres of Land (Acres 100ths)	No. School District	Indicate Homestead Yes or No	Agri. or Seas. Herr. Yes or No	Indicate Type of Property	TRUE AND FULL VALUATIONS: LAND Exclusive of Structures and Improvements	BUILDINGS and Other Structures	MACHINERY Permanently Attached to Real Estate	TOTAL True and Full Value	ASSESSED VALUATIONS: RURAL: Homestead Up to $4,000 20%	RURAL: Over $4,000 and Non-Homestead 33⅓%	ALL OTHER: Timber Land Class 3c 20%	ALL OTHER: Homestead Up to $4,000 25%	ALL OTHER: Over $4,000 Homestead 40%	ALL OTHER: MACHINERY Permanently Attached to Real Estate 33⅓%	ALL OTHER: Seasonal and Recreational Cabins 33⅓%	TOTAL ASSESSED VALUE	Total Assessed Value as Equalized by the Board of Review	FINAL EQUALIZED VALUE
							Acres 100ths					Dollars	Dollars	Dollars	Dollars	Dollars	Dollars	Dollars	Dollars	Dollars	Dollars	Dollars	Dollars	Dollars	Dollars
	Earl + Lillie Stadler	1	~~NE¼ of NW¼~~ Lot 1 Blk 1	2	139	30	37.88	Un	No	Yes	T														
	Howard Jay Larber	2	~~NW¼ of NE¼~~ Lot 2						No	Yes	T														
	State of Minnesota	3	SW¼ of NE¼																						
	State of Minnesota	4	SE¼ of NE¼																						
		5																							
	Louise Wetzel	6	NE¼ of NW¼ Lot 3 Blk 3				37.88		No	Yes	T														
	John M. Johnson	7	E½ of Lots 4-5				37.88		No	Yes	C														
	" "	8	W½ of Lots 4 + 5				36.65		Yes	Yes	T														
	Jeff L. Manley	9	SE¼ of NW¼				40		Yes	Yes	T														
		10																							
		11	NE¼ of SW¼																						
		12	NW¼ of SW¼																						
		13	SW¼ of SW¼																						
		14	SE¼ of SW¼																						
	Charles W. + E. Minnie L. Wakely																								
	Wallace L. + Beryl K. Watsons	15	S. 150' of Lots 5 + 6 W. of N. + S. line				60		No	No	L														
	State of Minnesota	16	NE¼ of SE¼																						
	State of Minnesota	17	~~NW¼ of SE¼~~ that part of Lot 1 lying E. of M. line (Lots 1, 2, 3, 4)																						
	Rollin Frank Payne	18	SW¼ of SE¼ Lot 1 Blk 7				46.85		No	Yes	T														
	State of Minnesota	19	SE¼ of SE¼																						
	Roy M. + Bernice Morell	20	W. 130' of Lots 5 + 6 Blk 6 Lots 5, 130'				13		No	No	R														
							260.34																		

	SOLD FOR TAXES	VALUATIONS BY SCHOOL DISTRICTS AS EQUALIZED BY DEPARTMENT OF TAXATION: District No. Rate ... Mills	District No. Rate ... Mills	District No. Rate ... Mills	District No. Rate ... Mills	District No. Rate ... Mills	Tax Including State Homestead ... Mills	State Tax on Non-Homestead 91 Mills	SPECIAL TAXES	SPECIAL TAXES	TOTAL TAXES	PAID	WHEN PAID (Month Day Year)	Number of Receipt	March Settlement 1962	June Settlement 1962	Penalty	November Settlement 1962	Penalty	Collections to First Monday in January 1963	Penalty	Delinquent on First Monday in January 1963	Total Delinquent Tax and Penalty	REMARKS
		Dollars	Dollars	Dollars	Dollars	Dollars	$ cts.	$ cts.	$ cts.	$ cts.	$ cts.				$ cts.	$ cts.	$ cts.	$ cts.	$ cts.	$ cts.	$ cts.	$ cts.	$ cts.	
1		69					2056	62			2118	1	PAID IN FULL MAY 31 1962	13020		21.18								10733
2		49					1460	44			1504	2	PAID IN FULL MAY 31 1962	13002		15.04								10734
3												3												
4												4												
5												5												
6	BILL FOR TAXES	49		H 70			1460	44			1504	6										1504		10744
7				96			5280	88			5368	7	PAID IN FULL MAY 18 1962	11043		62.32								10773
8		H 29					864				864	8	PAID IN FULL MAY 18 1962											"
9		H 48					1430				1430	9	Balance Paid OCT 31 1962 / Part Paid APR 6 1962	11784 / 5875		13.20		1.10					15652	7629
10												10												
11												11												
12												12												
13												13												
14												14												
15				366			116.40	3.34			119.74	15	1st Half Paid JUN 7 1962 / 2nd HALF PAID OCT 31 1962	13794 / 11487				59.87 / 59.87	1.79					14300
16												16												
17												17												
18		80					2384	72			2456	18	PAID IN FULL MAY 9 1962	11456		24.56								10735
19												19												
20		H 77		214 H 149			6806	196			7002	20	PAID IN FULL MAY 31 1962	13069		70.02								10768
		247		96 - 723			7654																	
		324		214 - 1070			23326	840			34220					206.32		120.54				15.04		
							33380																	

Filers Point | Woodland Beach | Pemaquid Beach | Rosemont Bay | Gil Stump Beach | on Bailey Lake

Real Estate

Assessment Roll and Tax List of Real Property in the Town of Powers, Cass County, Minnesota, for Taxes for the Year 1961.

Form 5CD · MILLER-DAVIS CO., MINNEAPOLIS

* Indicate Type of Property: R-Residential, C-Commercial, I-Industrial, U-Utility, F-Farm, L-Lakeshore, T-Timber, M-Mineral

| | In Whose Name Assessed | | Description of Property: Subdivision | Sec. or Lot | Town of Block | Rng. | Number of Acres of Land (Acres 100ths) | No. School District | Indicate Homestead Yes or No | Agri. or Seas. Herr. Yes or No | * Indicate Type of Property | True and Full Valuations: Land Exclusive of Structures and Improvements | Buildings and Other Structures | Machinery Permanently Attached to Real Estate | Total True and Full Value | Assessed Valuations: Rural: Homestead Up to $4,000 20% | Rural: Over $4,000 and Non-Homestead 33⅓% | All Other: Timber Land Class 3e 20% | All Other: Homestead Up to $4,000 25% | All Other: Over $4,000 and Non-Homestead 40% | All Other: Machinery Permanently Attached to Real Estate 33⅓% | All Other: Seasonal and Recreational Cabins 33⅓% | Total Assessed Value | Total Assessed Value as Equalized by the Board of Review | Final Equalized Value | Sold for Taxes | District No. | Rate Mills | District No. | Rate Mills | District No. | Rate Mills | District No. | Rate Mills | Tax Including State Homestead Mills | State Tax on Non-Homestead 91 Mills | Special Taxes | Special Taxes | Total Taxes | Paid | When Paid (Month Day Year) | Number of Receipt | March Settlement 1962 | June Settlement 1962 | Penalty | November Settlement 1962 | Penalty | Collections to First Monday in January 1963 | Penalty | Delinquent on First Monday in January 1963 | Penalty | Total Delinquent Tax and Penalty | Remarks |
|---|---|---

Assessment Roll and Tax List of Real Property in the Town of Powers, Cass County, Minnesota, for Taxes for the Year 1961.

Form 5LD - MILLER-DAVID CO., MINNEAPOLIS

* Indicate Type of Property: R-Residential, C-Commercial, I-Industrial, U-Utility, F-Farm, L-Lakeshore, T-Timber, M-Mineral

	IN WHOSE NAME ASSESSED		DESCRIPTION OF PROPERTY: SUBDIVISION	Sec. or Lot	Town or Block	Rng.	Number of Acres of Land (Acres 100ths)		Indicate Homestead Yes or No	Agri. Homestead Yes or No	* Indicate Type of Property	TRUE AND FULL VALUATIONS: LAND Exclusive of Structures and Improvements (Dollars)	BUILDINGS and Other Structures (Dollars)	MACHINERY Permanently Attached to Real Estate (Dollars)	TOTAL True and Full Value (Dollars)	ASSESSED VALUATIONS: RURAL: Homestead Up to $4,000 20% (Dollars)	RURAL: Over $4,000 and Non-Homestead 33⅓% (Dollars)	ALL OTHER: Timber Land Class 3a 20% (Dollars)	ALL OTHER: Homestead Up to $4,000 25% (Dollars)	ALL OTHER: Over $4,000 and Non-Homestead 40% (Dollars)	ALL OTHER: MACHINERY Permanently Attached to Real Estate 33⅓% (Dollars)	ALL OTHER: Seasonal and Recreational Cabins 33⅓% (Dollars)	TOTAL ASSESSED VALUE (Dollars)	Total Assessed Value as Equalized by the Board of Review (Dollars)	FINAL EQUALIZED VALUE (Dollars)
	Louis O. + Mary M. Cheeriere	1	NE¼NW¼ Govt Lot 1	S	139	30	38	Un	Yes	Yes	R			100	Add by P.B.										
	Amelia Mooney + Dorothy Franklin	2	NW¼NW¼ Govt Lot 2				38.26		Yes	Yes	F														
	Lyman C. + Marie M. Colby	3	SW¼NW¼ Govt Lot 10 less sold				25.58		Yes	"	F														
	Everett A. + Josie Rideout	4	N 27.4 ac of Govt Lot 11				27.40		Yes	"	R														
	Irwin F. + Opal F. Hockwood		Starting at NW Cor of Govt Lot 10 E. on N. line 500' S. 160' thence due W. 150' to shore of Richard Lake, thence along lake to pt. directly S. of NW cor. N. to Beg.				.60		No	No	L														
	Theodore + Janet Lundblad	6	NW¼NW¼ Govt Lot 3				35.45		No	Yes	L														
	Harry N. + Mamie Wynor Bowers	7	Govt Lot 4 less N. 40 rds. of S. 80 rds. NW¼NW¼				28.75		No	"	F														
	" " " "	8	Govt Lot 5 less S. 15 rd E. 200' NW¼NW¼ less 2½ ac.				30.54		No	"	F														
	Thomas J. + Ida L. Vasseur	9	S. 174 ac of Govt Lot 11 less SW¼NW¼ 7 ac.				17.40		Yes	Yes	C			300	Add by P.B.								155		
														125	" " " "								350		
	Sam D. + Audrey Jent	10	S. 15 of E. 200' of Govt Lot 5				.33		No	Yes	L														
	Mary M. Stein	11	NE¼NW¼ Govt Lot 7				33.90		Yes	"	F														
	Harry N. + Mamie Wynor Bowers	12	NW¼NW¼ Govt Lot 6				32.85		No	"	F														
	" " " "	13	SW¼NW¼				40		No	"	F														
	Clifford W. + Blanche J. Jarvis	14	SE¼NW¼ Govt Lot 8				44.50		No	"	F														
	Bessie Swanson	15	N 75' of E. 150' of E. 200' of Govt Lot 5				.33		No	"	L														
	Chester A. Wysoglad	16	NE¼NW¼ 200' x 220' of Govt Lot 5				1		No	"	L														
	Thomas J. + Ida L. Vasseur	17	NW¼NW¼ Govt Lot 4				31.90		No	No	L														
	Lawrence H. Stice	18	SW¼NW¼ 7 ac of Govt Lot 11				.70		Yes	"	F														
	~~James E. + Myrtle E. Beckle~~ Fred Beckle + Dorothy Beckle	19	SW¼NW¼ part of Govt Lot 5				2.50		No	Yes	F														
	Arthur J. + Gilbert M. Gidley	20	N. 40 rds. of W. 40 rds. of Govt Lot 4				10		Yes	"	F														
							434.81																		

Cass County, Minnesota, for Taxes for the Year 1961.

	SOLD FOR TAXES	VALUATIONS BY SCHOOL DISTRICTS AS EQUALIZED BY DEPARTMENT OF TAXATION: District No. 2 Rate 29.05 Mills (Dollars)	District No. 2 Rate 29.05 Mills (Dollars)	District No. 2 Rate 29.05 Mills (Dollars)	District No. — Rate — Mills (Dollars)	District No. — Rate — Mills (Dollars)	District No. — Rate — Mills (Dollars)	Tax including State Homestead 9.1 Mills ($ cts.)	State Tax on Non-Homestead 9.1 Mills ($ cts.)	SPECIAL TAXES ($ cts.)	SPECIAL TAXES ($ cts.)	TOTAL TAXES ($ cts.)		PAID	WHEN PAID (Month Day Year)	Number of Receipt	March Settlement 1962 ($ cts.)	June Settlement 1962 ($ cts.)	Penalty ($ cts.)	November Settlement 1962 ($ cts.)	Penalty ($ cts.)	Collections to First Monday in January 1963 ($ cts.)	Penalty ($ cts.)	Delinquent on First Monday in January 1963 ($ cts.)	Penalty ($ cts.)	Total Delinquent Tax and Penalty ($ cts.)	REMARKS
1				H 129				4102				4102	1	2nd HALF PAID	OCT 3 1 1962	15768		20.51		20.51						15640 10767
2													2	1st HALF PAID	MAY 28 1962	10287										
														2nd HALF PAID	OCT 3 1 1962	19372										
														1st HALF PAID	MAY 28 1962	12603		3.18		3.18						15654 10736
3		H 21						626				626	3	PAID IN FULL	MAR 2 1 1962	5227		13.12								10737
4		H 44						1312				1312		2nd HALF PAID	OCT 3 1 1962	19319										
													4	PAID IN FULL	MAY 1 7 1962			33.98								10738
5		H 114						3398				3398	5	PAID IN FULL	MAY 3 - 1962	13010		16.36								10770
6				50				1310	46			1356	6	PAID IN FULL	MAY 2 4 1962	10160		52.52								10739
7	SOLD FOR TAXES	171						5096	156			5252	7	2nd HALF PAID	OCT 3 1 1962											
														1st HALF PAID	MAY 3 1 1962	14733		27.34		27.34						15653 9644
8	SOLD FOR TAXES	178						5306	162			5468	8	2nd HALF PAID	OCT 3 1 1962	19012										"
														1st HALF PAID	MAY 3 1 1962			16.89		16.89						
9		110		H 150				3278	100			3378	9	2nd HALF PAID	OCT 3 1 1962	19499										
				350				16062	320			16382		1st HALF PAID	MAY 3 1 1962	14988		81.91		81.91						15683 10771
10		70						2086	64			2150	10	2nd HALF PAID	DEC 1 0 1962	18397		10.75				10.75	.86			15655 10740
														1st HALF PAID	MAY 1 4 1962	9662										
11		61						1818	56			1874	11	PAID IN FULL	APR 1 7 1962	6656		18.74								10741
														2nd HALF PAID	OCT 3 1 1962	19773										9644
12	SOLD FOR TAXES	63						1878	58			1936	12	1st HALF PAID	MAY 3 1 1962	13012		7.68		7.68						"
														Balance Pd	OCT 3 1 1962	19773										
13	SOLD FOR TAXES	72						2146	66			2212	13	Part Paid	MAY 3 1 1962	13012		10.76		11.16						
														2nd HALF PAID	OCT 3 1 1962	19499										
14		94						2802	86			2888	14	1st HALF PAID	MAY 3 1 1962	14988		14.44		14.44						10771
15		58						1728	52			1780	15	PAID IN FULL	MAY 1 - 1962	8120		17.80								10743
16		100						2980	92			3072	16	PAID IN FULL	MAY 2 4 1962	10159		30.72								10744
														2nd HALF PAID	OCT 3 1 1962	19499										10771
17				104				3308	94			3402	17	1st HALF PAID	MAY 3 1 1962	12988		17.01		17.01						
														2nd HALF PAID	SEP 1 7 1962	17302				15.27						15.29 10772
18				H 96				3054				3054	18	1st HALF PAID	MAY 3 1 1962	13064		15.27								
19		100						2980	92			3072	19	PAID IN FULL	MAR 2 9 1962	7682		30.72								10745
20		H 58						1728				1728	20	PAID IN FULL	MAY 3 1 1962	13014		17.28								10776
		H 337		H 330	H 619			19162																		
		100		504	1391			2316	1444																	
		1914		984	2110			67278				68722						459.13		319.34		10.75				

Assessment Roll and Tax List of Real Property in the Town of Pineora, Cass County, Minnesota, for Taxes for the Year 1961.

Form 5LD—MILLER-DAVIS CO., MINNEAPOLIS

* Indicate Type of Property: R-Residential, C-Commercial, I-Industrial, U-Utility, F-Farm, L-Lakeshore, T-Timber, M-Mineral

	In Whose Name Assessed	Description of Property: Subdivision	Sec. or Lot	Town or Block	Rng.	Number of Acres of Land (Acres 100ths)	No. School District	Indicate Homestead Yes or No	Agr. Gross. Recr. Yes or No	* Indicate Type of Property	True and Full Valuations: Land Exclusive of Structures and Improvements (Dollars)	Buildings and Other Structures (Dollars)	Machinery Permanently Attached to Real Estate (Dollars)	Total True and Full Value (Dollars)	Assessed Valuations: Rural: Homestead Up to $1,000 20% (Dollars)	Rural: Over $4,000 and Non-Homestead 33⅓% (Dollars)	All Other: Timber Land Class 3c 20% (Dollars)	All Other: Homestead Up to $4,000 25% (Dollars)	All Other: Over $4,000 and Non-Homestead 40% (Dollars)	All Other: Machinery Permanently Attached to Real Estate 33⅓% (Dollars)	All Other: Seasonal and Recreational Cabins 33⅓% (Dollars)	Total Assessed Value (Dollars)	Total Assessed Value as Equalized by the Board of Review (Dollars)	Final Equalized Value (Dollars)
1	Knute G. & Maurice O. R. Anderson	NE¼ of NE¼	4	137	30	40	2Un	Yes	Yes	F														
2	" " "	NW¼ of NE¼				40		Yes	"	F														
3	Richard W. & Ethelyn M. Carder	SW¼ of NE¼				40		No	"	F														
4	" " "	SE¼ of NE¼				40		No	"	T														
5																								
6	John & Doris Saylor	NE¼ of NW¼ less 2.42 ac of 2.45				32.66		Yes	Yes	F														
7	" " "	NW¼ of NW¼				40		Yes	"	T														
8	" " "	SW¼ of NW¼				40		Yes	"	T														
9	" " "	SE¼ of NW¼				40		Yes	"	F														
10	~~Eugene Harrington~~	2.42 ac of 2.45 ac of NE¼ of NW¼				5		Yes	No	R														
11	John & Doris Saylor	NE¼ of SW¼				40		Yes	Yes	F														
12	Arnold Anderson	NW¼ of SW¼				40		No	Yes	F														
13	John S. & Doris Saylor	SW¼ of SW¼				40		No	"	T														
14	" " "	SE¼ of SW¼				40		Yes	"	T														
15	Ralph Paul & Joyce E. Bundy	W. 2.4 rds of NW¼ of SE¼						Yes	No	R														
16	Richard W. & Ethelyn M. Carder	NE¼ of SE¼				40		No	Yes	T														
17	" " "	NW¼ of SE¼				40		No	"	T														
18	" " "	SW¼ of SE¼ less W. 2.4 rds						No	"	T														
19	" " "	SE¼ of SE¼ less 5 acres in SE cor.				35		No	"	T														
20	Ralph C. Bundy	5 ac. sq. in SE cor. of SE¼ of SE¼				5		Yes	No	R														
						597.66																		

Cass County, Minnesota, for Taxes for the Year 1961.

	Sold for Taxes	Valuations by School Districts as Equalized by Department of Taxation: District No. 2 Rate 25 Mills	District No. 2 Rate 25 Mills	District No. 2 Rate 25 Mills	District No. 2 Rate 25 Mills	District No. Rate Mills	District No. Rate Mills	Tax including State Homestead Mills	State Tax on Non-Homestead 9.1 Mills	Special Taxes	Special Taxes	Total Taxes	Paid	When Paid (Month Day Year)	Number of Receipt	March Settlement 1962	June Settlement 1962	Penalty	November Settlement 1962	Penalty	Collections to First Monday in January 1963	Penalty	Delinquent on First Monday in January 1963	Penalty	Total Delinquent Tax and Penalty	Remarks
		Dollars	Dollars	Dollars	Dollars	Dollars	Dollars	$ cts.	$ cts.	$ cts.	$ cts.	$ cts.						$ cts.	$ cts.	$ cts.	$ cts.	$ cts.	$ cts.	$ cts.	$ cts.	
1		46						1372				1372	2nd Half Paid	OCT 3 1962	19591		36.52		36.52							15657 1074
2		199						5932				5932	2nd Half Paid	OCT 3 1962	10173											"
3		270						8048	246			8294	2nd Half Paid	OCT 3 1962												15658 1074
4		53						1580	48			1628	1st Half Paid	MAY 25 1962	15265		49.61		49.61							"
5													2nd Half Paid	OCT 3 1962	10174											
6		70						2086				2086	1st Half Paid	MAY 24 1962			10.43		10.43							15656 1076
7		43						1282				1282	1st Half Paid	MAY 24 1962	19493		6.41		6.41							1076
8		50						1490				1490	1st Half Paid	MAY 24 1962	10161		7.45		7.45							1076
9		184						5484				5484	1st Half Paid	MAY 24 1962			27.42		27.42							1076
10				141				1580				1580	PAID IN FULL	JAN 1 1962	97	45.80										1073
11		73						2176				2176	2nd Half Paid	OCT 3 1962	19493		10.88		10.88							1076
12		53						1580	48			1628	PAID IN FULL	MAY 2 1962	13608		16.28									1072
13		53						1580	48			1628	2nd Half Paid	OCT 3 1962	19493		8.14		8.14							1076
14		31						924				924	2nd Half Paid	OCT 3 1962	10161		4.62		4.62							"
15				50				1490				1490	2nd Half Paid 1st Half Paid	OCT 3 1962 MAY 25 1962	13665 19284		7.95		7.95							15655 1072
16		80						2384	72			2456	2nd Half Paid 1st Half Paid	OCT 2 1962 MAY 25 1962			12.28		12.28							1074
17		80						2384	72			2456	2nd Half Paid 1st Half Paid	OCT 2 1962 MAY 25 1962	15265		12.28		12.28							
18		73						2176	66			2242	2nd Half Paid 1st Half Paid	OCT 2 1962 MAY 25 1962	10174		11.21		11.21							
19		62						1848	56			1904	2nd Half Paid 1st Half Paid	OCT 2 1962 MAY 25 1962			9.52		9.52							
20			75					1568				1568	1st Half Paid	MAY 28 1962	3665		6.84		6.84							15653 1072
		694 224	2391 =	199 224				42326 7658	656			50520				45.81	237.84		221.56							
		1470		1667				49984																		

Assessment Roll and Tax List of Real Property in the Town of Pawsa, Cass County, Minnesota, for Taxes for the Year 1961.

Form 5CD MILLER-DAVIS CO., MINNEAPOLIS

* Indicate Type of Property: R-Residential, C-Commercial, I-Industrial, U-Utility, F-Farm, L-Lakeshore, T-Timber, M-Mineral

	In Whose Name Assessed	Description of Property: Subdivision	Sec. or Lot	Town or Block	Rng.	Number of Acres or Land Acres 100ths	No. School District	Indicate Homestead or Not	Agri. or Non-Agri. Rec. or Not	Indicate Type of Property	True and Full Valuations: Land Exclusive of Structures and Improvements	Buildings and Other Structures	Machinery Permanently Attached to Real Estate	Total True and Full Value	Assessed Valuations: Rural: Homestead Up to $4,000 20%	Rural: Over $4,000 and Non-Homestead 33⅓%	All Other: Timber Land Class 3e 20%	All Other: Homestead Up to $4,000 25%	All Other: Over $4,000 and Non-Homestead 40%	All Other: Machinery Permanently Attached to Real Estate 33⅓%	All Other: Seasonal and Recreational Cabins 33⅓%	Total Assessed Value	Total Assessed Value as Equalized by the Board of Review	Final Equalized Value
											Dollars	Dollars	Dollars	Dollars	Dollars	Dollars	Dollars	Dollars	Dollars	Dollars	Dollars	Dollars	Dollars	Dollars
1	James T. + Lois C. McCarty	NE¼NE¼	5	139	30	38.88	Kn	Yes	Yes	F														
2	Everett R. + Elizabeth K. Hickey	W½ of N½W¼ of N½ of Sec 5 lying N of Hwy 371 W 208.7' of that part lying E of Hwy 371				16		Yes	Yes	R														
3	Geo. T. Kahl Wilbur + Betty Eckman	SW¼NE¼ W. of Hwy 371				5		Yes	Yes	T														
4	James T. + Lois McCarty	SE¼NE¼				40		Yes	"	F														
5	" " "	SW¼ of N½ E. of Hwy 371				37		Yes	"	F														
6	C. A. Lind	NE¼NW¼				40		Yes	"	T														
7	State of Minnesota	NW¼NW¼																						
8	State of Minnesota	SW¼NW¼																						
9	Geo. Kahl Wilbur + Betty Eckman	SE¼NW¼				40		Yes	Yes	F														
10	Stanford T. Skinner	E½ of NW¼ of N½ E. of 371				20		Yes	"	F														
11	Geo. T. Kahl Wilbur + Betty Eckman	NE¼SW¼				40		Yes	"	F														
12	Northern Pacific Railway Co.	NW¼SW¼						Exempt																
13	Lavone + Martha L. Vincent	SW¼SW¼ less hwy.				40		Yes	Yes	F														
14	" " "	SE¼SW¼				40		Yes	"	F														
15	County of Cass	2.5 Acs. in NW¼ of SE¼																						
16	Dale Harry L. + Florence M. Steinbrecher	NE¼NE¼				40		Yes	"	F														
17	" " " "	NW¼NE¼ less W. 315' of N. 252.1'				37		Yes	"	F														
18	The Northwest Paper Co.	SW¼NE¼ less W. 315' of N. 464.6'				35		Yes	"	F														
19	Dale Harry L. + Florence M. Steinbrecher	SE¼NE¼				40		Yes	"	F														
20																								
	(Cont. Next page)					508.88																		

	Sold for Taxes	Valuations by School Districts as Equalized by Department of Taxation: District No. Rate ..... Mills	District No. Rate ..... Mills	District No. Rate ..... Mills	District No. Rate ..... Mills	District No. Rate ..... Mills	Tax Including State Homestead ..... Mills	State Tax on Non-Homestead 41 Mills	Special Taxes	Special Taxes	Total Taxes
		Dollars	Dollars	Dollars	Dollars	Dollars	$ cts.	$ cts.	$ cts.	$ cts.	$ cts.
1		89					26.22	80			27.02
2			132				41.78				41.78
3		5					1.50				1.50
4		395					117.72	3.60			121.32
5		53					15.80	.48			16.28
6		39					11.62	.36			11.98
7											
8											
9		154					45.90				45.90
10		53					15.80	.48			16.28
11		40					11.92				11.92
12											
13	SOLD FOR TAXES	32					9.54				9.54
14	SOLD FOR TAXES	144					42.92				42.92
15											
16		248					73.92	2.26			76.18
17		57					16.98	.52			17.50
18		107					31.88	.98			32.86
19		97					28.92	.88			29.80
20		1330	132	507			450.64				
		1137		1137			419.3	10.36			502.98
				1644			442.2				

	Paid	When Paid: Month	Day	Year	Number of Receipt	March Settlement 1962	June Settlement 1962	Penalty	November Settlement 1962	Penalty	Collections to First Monday in January 1963	Penalty	Delinquent on First Monday in January 1963	Total Delinquent Tax and Penalty	Remarks
						$ cts.	$ cts.	$ cts.	$ cts.	$ cts.	$ cts.	$ cts.	$ cts.	$ cts.	
1	PAID IN FULL	FEB	5	1962	7302	27.02									.52 Uncollectable 12881
2	PAID IN FULL	MAY	31	1962	12894		41.78								10774
3													1.50	1.65	10749
4	PAID IN FULL	FEB	28	1962	7302	121.32									12881
5	PAID IN FULL	MAY	11	1962	8806		16.28								14795
6	PAID IN FULL	MAY	5	1962	8401		11.98								10749
7															
8															
9													45.90	50.49	10749
10	PAID IN FULL	MAY	15	1962	4762		16.28								10750
11													11.92	13.11	10748
12															
13	2nd HALF PAID / 1st Half Paid	SEP 12 / MAY 28		1962 / 1962	17247		26.23		26.23						10757
14	2nd HALF PAID / 1st Half Paid	SEP 12 / MAY 28		1962 / 1962	10190										
15															
16	2nd HALF PAID / 1st HALF PAID	OCT 1 / MAY 15		1962 / 1962	5432 / 4757		38.09		38.09						156.59 10752
17	2nd HALF PAID / 1st HALF PAID	OCT 1 / MAY 15		1962 / 1962	5432 / 4757		8.75		8.75						
18	PAID IN FULL	MAY 31		1962	6384		32.86								14714
19	2nd HALF PAID / 1st HALF PAID	OCT 1 / MAY 15		1962 / 1962	5432 / 4757		14.90		14.90						10752
20															
						148.32	207.35		87.97				59.32		.02 Uncollectable

Assessment Roll and Tax List of Real Property in the Town of Bowers, Cass County, Minnesota, for Taxes for the Year 1961.

Form 5CD MATTHEW BENDER CO., MINNEAPOLIS

* Indicate Type of Property: R-Residential, C-Commercial, I-Industrial, U-Utility, F-Farm, L-Lakeshore, T-Timber, M-Mineral

	IN WHOSE NAME ASSESSED	DESCRIPTION OF PROPERTY: SUBDIVISION	Sec. or Lot	Town or Block	Rng.	Number of Acres of Land (Acres / 100ths)	No. School District	Indicate Homestead Yes or No	Agr. or Non-Agr. Res. Yes or No	* Indicate Type of Property	TRUE AND FULL VALUATIONS: LAND Exclusive of Structures and Improvements (Dollars)	BUILDINGS and Other Structures (Dollars)	MACHINERY Permanently Attached to Real Estate (Dollars)	TOTAL True and Full Value (Dollars)	ASSESSED VALUATIONS: RURAL: Homestead Up to $1,000 20% (Dollars)	RURAL: Over $1,000 and Non-Homestead 33⅓% (Dollars)	ALL OTHER: Timber Land Class 2c 20% (Dollars)	ALL OTHER: Homestead Up to $1,000 25% (Dollars)	ALL OTHER: Over $1,000 and Non-Homestead 40% (Dollars)	ALL OTHER: MACHINERY Permanently Attached to Real Estate 33⅓% (Dollars)	ALL OTHER: Seasonal and Recreational Cabins 33⅓% (Dollars)	TOTAL ASSESSED VALUE (Dollars)	Total Assessed Value as Equalized by the Board of Review (Dollars)	FINAL EQUALIZED VALUE (Dollars)
1		NE¼ of NE¼	S	13930			UN																	
2		NW¼ of NE¼																						
3		SW¼ of NE¼																						
4		SE¼ of NE¼																						
5	Harry + Fern Larmare	N 417.4' of W. 208.7' of the East lying S of Hy 371 of W½ of NW¼ of NE¼				2		Yes	No	R														
6		NE¼ of NW¼																						
7		NW¼ of NW¼																						
8		SW¼ of NW¼																						
9		SE¼ of NW¼																						
10	Albert W. + Alice Bartling	N 417.4' of W. 208.7' of the East lying S of Hy 371 of W½ of NW¼ of NE¼						Yes	No	R														
11		NE¼ of SW¼																						
12		NW¼ of SW¼																						
13		SW¼ of SW¼																						
14		SE¼ of SW¼																						
15	State of Minnesota	W. 315' of S. 280.7' of NW¼ of SE¼ + W. 315' of N. 464.6' of SW¼ of SE¼																						
16		NE¼ of SE¼																						
17		NW¼ of SE¼																						
18		SW¼ of SE¼																						
19		SE¼ of SE¼																						
20						2																		

	SOLD FOR TAXES	VALUATIONS BY SCHOOL DISTRICTS AS EQUALIZED BY DEPARTMENT OF TAXATION: District No. ..... Rate ..... Mills (Dollars)	District No. ..... Rate ..... Mills (Dollars)	District No. ..... Rate ..... Mills (Dollars)	District No. 1 Rate 65 31 Mills (Dollars)	District No. ..... Rate ..... Mills (Dollars)	District No. ..... Rate ..... Mills (Dollars)	Tax Including State Homestead ..... Mills ($ cts.)	State Tax on Non-Homestead ..... Mills ($ cts.)	SPECIAL TAXES ($ cts.)	SPECIAL TAXES ($ cts.)	TOTAL TAXES ($ cts.)
1												
2												
3												
4												
5					41 264			8216				8216
6												
7												
8												
9												
10					41 120			3816				3816
11												
12												
13												
14												
15												
16												
17												
18												
19												
20					41 384			12212				12212

	PAID	WHEN PAID (Month Day Year)	Number of Receipt	March Settlement 1962 ($ cts.)	June Settlement 1962 ($ cts.)	Penalty ($ cts.)	November Settlement 1962 ($ cts.)	Penalty ($ cts.)	Collections to First Monday in January 1963 ($ cts.)	Penalty ($ cts.)	Delinquent on First Monday in January 1963 ($ cts.)	Total Delinquent Tax and Penalty ($ cts.)	REMARKS
1													
2													
3													
4													15042
5	Balance Paid Part Paid PAID	OCT 3 1 1962 MAY 1 1 1962	14401 13313		4619		36.98						10776
6													
7													
8													
9													
10	2nd HALF PAID 1st HALF PAID	OCT 3 1 1962 MAY 3 1 1962	14504 13308		19.08		19.08						15641 10775
11													
12													
13													
14													
15													
16													
17													
18													
19													
20					6606		56.06						

Assessment Roll and Tax List of Real Property in the Towns of Flowers, Cass County, Minnesota, for Taxes for the Year 1961.

Form 5CD HILLER-DAVIS CO., MINNEAPOLIS

* Indicate Type of Property: R-Residential, C-Commercial, I-Industrial, U-Utility, F-Farm, L-Lakeshore, T-Timber, M-Mineral

	IN WHOSE NAME ASSESSED		DESCRIPTION OF PROPERTY: SUBDIVISION	Sec. or Lot	Town or Block	Rng.	Number of Acres of Land (Acres 100ths)	No. School District	Indicate Homestead Yes or No	Agri. or Seas. (Seas. Yes or No)	* Indicate Type of Property	TRUE AND FULL VALUATIONS: LAND Exclusive of Structures and Improvements (Dollars)	BUILDINGS and Other Structures (Dollars)	MACHINERY Permanently Attached to Real Estate (Dollars)	TOTAL True and Full Value (Dollars)	ASSESSED VALUATIONS: RURAL: Homestead Up to $4,000 20% (Dollars)	RURAL: Over $4,000 and Non-Homestead 33⅓% (Dollars)	ALL OTHER: Timber Land Class 3c 20% (Dollars)	ALL OTHER: Homestead Up to $4,000 25% (Dollars)	ALL OTHER: Over $4,000 and Non-Homestead 40% (Dollars)	MACHINERY Permanently Attached to Real Estate 33⅓% (Dollars)	Seasonal and Recreational Cabins 33⅓% (Dollars)	TOTAL ASSESSED VALUE (Dollars)	Total Assessed Value as Equalized by the Board of Review (Dollars)	FINAL EQUALIZED VALUE (Dollars)
	State of Minnesota	1	NE¼ of NE¼ Government Lot 1	6	139	30		M																	
	State of Minnesota	2	NW¼ of NE¼																						
	State of Minnesota	3	SW¼ of NE¼																						
	State of Minnesota	4	SE¼ of NE¼																						
		5																							
	State of Minnesota	6	NE¼ of NW¼																						
	State of Minnesota	7	NW¼ of NW¼																						
	State of Minnesota	8	SW¼ of NW¼																						
	State of Minnesota	9	SE¼ of NW¼																						
		10																							
	State of Minnesota	11	NE¼ of SW¼																						
	State of Minnesota	12	NW¼ of SW¼																						
	State of Minnesota	13	SW¼ of SW¼																						
	State of Minnesota	14	SE¼ of SW¼																						
		15																							
	Northern Pacific Railway Co.	16	NE¼ of SE¼					Exempt																	
	State of Minnesota	17	NW¼ of SE¼																						
	State of Minnesota	18	SW¼ of SE¼																						
	State of Minnesota	19	SE¼ of SE¼																						
		20																							

	SOLD FOR TAXES	VALUATIONS BY SCHOOL DISTRICTS AS EQUALIZED BY DEPARTMENT OF TAXATION: District No. Rate ___ Mills (Dollars)	District No. Rate ___ Mills (Dollars)	District No. Rate ___ Mills (Dollars)	District No. Rate ___ Mills (Dollars)	District No. Rate ___ Mills (Dollars)	District No. Rate ___ Mills (Dollars)	Tax including State Homestead ___ Mills ($ cts.)	State Tax on Non-Homestead ___ Mills ($ cts.)	SPECIAL TAXES ($ cts.)	SPECIAL TAXES ($ cts.)	TOTAL TAXES ($ cts.)	PAID	WHEN PAID: Month Day Year	Number of Receipt	March Settlement 1962 ($ cts.)	June Settlement 1962 ($ cts.)	Penalty ($ cts.)	November Settlement 1962 ($ cts.)	Penalty ($ cts.)	Collections to First Monday in January 1963 ($ cts.)	Penalty ($ cts.)	Delinquent on First Monday in January 1963 ($ cts.)	Total Delinquent Tax and Penalty ($ cts.)	REMARKS
1																									
2																									
3																									
4																									
5																									
6																									
7																									
8																									
9																									
10																									
11																									
12																									
13																									
14																									
15																									
16																									
17																									
18																									
19																									
20																									

Assessment Roll and Tax List of Real Property in the Town of Powers,

Form 5CD MILLER-DAVIS CO., MINNEAPOLIS

* Indicate Type of Property: R-Residential, C-Commercial, I-Industrial, U-Utility, F-Farm, L-Lakeshore, T-Timber, M-Mineral

Real Estate

	IN WHOSE NAME ASSESSED	DESCRIPTION OF PROPERTY: SUBDIVISION	Sec. or Lot	Town. or Block	Rng.	Number of Acres of Land: Acres	Number of Acres of Land: 100ths	No. School District	Indicate Homestead Yes or No	Agri. or Seas. Beer. Yes or No	* Indicate Type of Property	TRUE AND FULL VALUATIONS: LAND Exclusive of Structures and Improvements	BUILDINGS and Other Structures	MACHINERY Permanently Attached to Real Estate	TOTAL True and Full Value	ASSESSED VALUATIONS: RURAL: Homestead Up to $4,000 20%	RURAL: Over $4,000 and Non-Homestead 33⅓%	ALL OTHER: Timber Land Class 3c 20%	ALL OTHER: Homestead Up to $4,000 25%	ALL OTHER: Over $4,000 and Non-Homestead 40%	ALL OTHER: MACHINERY Permanently Attached to Real Estate 33⅓%	ALL OTHER: Seasonal and Recreational Cabins 33⅓%	TOTAL ASSESSED VALUE	Total Assessed Value as Equalized by the Board of Review	FINAL EQUALIZED VALUE
												Dollars	Dollars	Dollars	Dollars	Dollars	Dollars	Dollars	Dollars	Dollars	Dollars	Dollars	Dollars	Dollars	Dollars
State of Minnesota	1	NE¼ of NE¼ Govt Lot 10	7	134	33			114																	
State of Minnesota	2	NW¼ of NE¼ Govt Lot 9																							
	3	SW¼ of NE¼																							
	4	SE¼ of NE¼																							
The Tall Corn Council Boy Scouts of America	5	That part of Govt Lots 5 & 10 W. of Ry. & lying W. of the S. Shore Line of Lake Boober				36	53		7/1	9/4	T														
State of Minnesota	6	NE¼ of NW¼																							
State of Minnesota	7	NW¼ of NW¼ Govt Lot 1																							
State of Minnesota	8	SW¼ of NW¼ Govt Lot 2																							
State of Minnesota	9	SE¼ of NW¼ Govt Lot 8																							
	10																								
State of Minnesota	11	NE¼ of SW¼ Govt Lot 7																							
State of Minnesota	12	NW¼ of SW¼ Govt Lot 3																							
State of Minnesota	13	SW¼ of SW¼ Govt Lot 4																							
State of Minnesota	14	SE¼ of SW¼																							
The Tall Corn Council Boy Scouts of America	15	That part of Govt Lots 4 & 6 which lies E. of the Creek which runs from Boober Lake to Island Lake to Pine Mountain Lake and beyond				32	75		7/1	9/4	T														
The Tall Corn Council Boy Scouts of America		Govt Lot 6 less that part E. of Creek which Runs from Boober Lake to Island Lake to Pine Mountain Lake and beyond																							
Dr. Frank E. Faulk	17					6			7/1	9/4	T														
" " "	18	SW¼ of SE¼				40			7/1	"	T														
Mayor E. & Lelas L. Zaffke	19	Lots 3 & 4 of Ry lies Ry. E. of Ry				2	22		9/4	9/4	F														
Dr. Frank E. & Florence W. Faulk	20	Lots 5 & 10 W. of Ry except that parts lying W. of the S. Shore Line of Boober Lake.				1	50		7/1	9/4	F														
						109																			

	SOLD FOR TAXES	VALUATIONS BY SCHOOL DISTRICTS AS EQUALIZED BY DEPARTMENT OF TAXATION: District No. 114 Rate 46 Mills	District No. Rate Mills	District No. Rate Mills	District No. Rate Mills	District No. Rate Mills	Tax including State Homestead Mills	State Tax on Non-Homestead 9.12 Mills	SPECIAL TAXES	SPECIAL TAXES	TOTAL TAXES		PAID	WHEN PAID Month Day Year	Number of Receipt	March Settlement 1962	June Settlement 1962	Penalty	November Settlement 1962	Penalty	Collections to First Monday in January 1963	Penalty	Delinquent on First Monday in January 1963	Penalty	Total Delinquent Tax and Penalty	REMARKS
		Dollars	Dollars	Dollars	Dollars	Dollars	$ cts.	$ cts.	$ cts.	$ cts.	$ cts.					$ cts.	$ cts.	$ cts.	$ cts.	$ cts.	$ cts.	$ cts.	$ cts.	$ cts.	$ cts.	
1												1														
2												2														
3												3														
4												4														
5		20					528	18			546	5	PAID IN FULL MAY 4 1962		9702		5 46									9645
6												6														
7												7														
8												8														
9												9														
10												10														
11												11														
12												12														
13												13														
14												14														
15		33					872	30			902	15	PAID IN FULL MAY 4 1962		9703		9 02									9645
16												16														
17		20					528	18			546	17	PAID IN FULL MAY 4 1962		9701		5 46									9646
18		40					1058	36			1094	18	PAID IN FULL MAY 4 1962		9700		10 94									"
19		4 107					2830				2830	19	2nd HALF PAID OCT 3 1962 / 1st HALF PAID MAY 25 1962		14480 / 10167		14 15		14 15						15487	10187
20		10					264	10			274	20	PAID IN FULL MAY 4 1962		9701		2 74									9646
		4 107 / 120 / 237					6080	112			6192						47 77		14 15							

Assessment Roll and Tax List of Real Property in the Lawson of Pawara, Cass County, Minnesota, for Taxes for the Year 1961.

Form 5CD · MILLER-DAVIS CO., MINNEAPOLIS

* Indicate Type of Property: R-Residential, C-Commercial, I-Industrial, U-Utility, F-Farm, L-Lakeshore, T-Timber, M-Mineral

	In Whose Name Assessed	Description of Property: Subdivision	Sec. or Lot	Town or Block	Rng.	Number of Acres of Land (Acres 100ths)	No. School District	Indicate Homestead Yes or No	Agrt. or Nonagrt. Yes or No	Indicate Type of Property	True and Full Valuations: Land Exclusive of Structures and Improvements (Dollars)	Buildings and Other Structures (Dollars)	Machinery Permanently Attached to Real Estate (Dollars)	Total True and Full Value (Dollars)	Assessed Valuations: Rural: Homestead Up to $4,000 20% (Dollars)	Rural: Over $4,000 and Non-Homestead 33⅓% (Dollars)	All Other: Timber Land Class 3a 20% (Dollars)	All Other: Homestead Up to $1,000 25% (Dollars)	All Other: Over $4,000 and Non-Homestead 40% (Dollars)	All Other: Machinery Permanently Attached to Real Estate 33⅓% (Dollars)	All Other: Seasonal and Recreational Cabins 33⅓% (Dollars)	Total Assessed Value (Dollars)	Total Assessed Value as Equalized by the Board of Review (Dollars)	Final Equalized Value (Dollars)
1	M. P. + John J. + Florence Dumont	W½ of NE¼ less 265'x800'x800'x N 800' x 544.5' x 279.5' of N½ of N.364	8	134	30	70	114	No	Yes	F														
2		NW¼ of NE¼																						
3	State of Minnesota	SW¼ of NE¼																						
4	State of Minnesota	SE¼ of NE¼																						
5	State of Minnesota	265'x800'x800'x544.5' x 279.5' of N½ of N.364																						
6	Marjorie F. Dumont	NE¼ of NW¼ less N½ of N½				30		No	Yes	F														
7	State of Minnesota	NW¼ of NW¼ less Ry																						
8	Walter + Delores Karkula	SW¼ of NW¼ less Lots 1 & 2 less Ry				33		No	Yes	F														
9	Marjorie F. Dumont	SE¼ of NW¼				40		No	Yes	F														
10	Walter J. + Delores Karkula	N 250' of W 700' of Lots 1 & 2				4.02		No	No	R														
11	Duane E. + Edith Enger	NE¼ of SW¼				40		No	Yes	F														
12	Walter Myers	NW¼ of SW¼ less Lots 1 & 2 less sold				21.83		No	"	L														
13	Lila L. + Moses F. Zoffka	SW¼ of SW¼ less 2 Ids.				40		Yes	"	F														
14	Duane E. + Edith Enger	SE¼ of SW¼				40		Yes	"	F														
15	Sigrid Lake	W½ of W½ of NE¼ of NW¼				10		No	"	F														
16	N.W. Paper Co.	NE¼ of SE¼				40		No	"	F														
17	State of Minnesota	NW¼ of SE¼																						
18	Adelia Ennesser	SW¼ of SE¼				40		No	"	F														
19	" "	SE¼ of SE¼				40		No	"	F														
20	Walter Myers	E. 1 Id. of S½ of S½ of NW¼						No	"	F														
						455.85																		

Valuations by School Districts as Equalized by Department of Taxation

	Sold for Taxes	District No. 114 Rate 20 Mills (Dollars)	District No. Rate Mills (Dollars)	District No. 114 Rate 20 Mills (Dollars)	District No. Rate Mills (Dollars)	District No. Rate Mills (Dollars)	Tax including State Homestead Mills ($ cts.)	State Tax on Non-Homestead 9.13 Mills ($ cts.)	Special Taxes ($ cts.)	Special Taxes ($ cts.)	Total Taxes ($ cts.)	Paid	When Paid (Month Day Year)	Number of Receipt	March Settlement 1962 ($ cts.)	June Settlement 1962 ($ cts.)	Penalty ($ cts.)	November Settlement 1962 ($ cts.)	Penalty ($ cts.)	Collections to First Monday in January 1963 ($ cts.)	Penalty ($ cts.)	Delinquent on First Monday in January 1963 ($ cts.)	Total Delinquent Tax and Penalty ($ cts.)	Remarks
1		102					26.98	94			2792	1 PAID IN FULL	MAY 2 1 1962	10163		27.92								14792
2												2												
3												3												
4												4												
5												5												
6		23					608	20			628	6 PAID IN FULL	MAY 2 1 1962	10163		6.28								14792
7												7												
8	PAID FOR TAXES	66					17.46	60			1806	8 PAID IN FULL	MAY 2 1 1962	9940		18.06								14237 + 14792
9		47					1242	42			1284	9 PAID IN FULL	MAY 2 1 1962	10163		12.84								14792
10				91			26.34	52			2716	10 PAID IN FULL	MAY 2 1 1962	9940		27.16								9747
11		86					2274	78			2352	11 2nd HALF PAID OCT 3 1 1962 / 1st HALF PAID MAY 3 1 1962	11735		11.76		11.76						10727
12		157					4152	144			4296	12 PAID IN FULL MAY 9 1962	4468		42.96									9647
13		64					1692				1692	13 2nd HALF PAID OCT 3 1 1962 / 1st HALF PAID MAY 3 1 1962	10163		8.46		8.46						10727
14		144					3808				3808	14 2nd HALF PAID OCT 3 1 1962 / 1st HALF PAID MAY 3 1 1962	11735		19.04		19.04					15688	10727
15		27					714	24			738	15 PAID IN FULL MAY 1 4 1962	4677		7.38								9647
16		101					2672	92			2764	16 PAID IN FULL MAY 8 1 1962	6894		27.64								14792
17												17												
18		101					2672	92			27.64	18 PAID IN FULL OCT 3 1 1962	4519				58.56						@ Ann Bank 2.08	9647
19		113					2988	104			30.92	19 PAID IN FULL OCT 3 1 1962												
20		10					264	10			274	20 PAID IN FULL MAY 3 1962	4468			2.74								9647
		4 203				= 4203	278.30																	
		583		91	924		26.34	842			310.06					212.24		97.82						
		1041				= 1041	301.64																	

Cass County, Minnesota, for Taxes for the Year 1961.

Hewitt Resorts

Allsters Point · Woodland Beach · Dunbiggins Beach · Moonshine Bay · El Sueño Beach · Beach on Baby Lake

Assessment Roll and Tax List of Real Property in the Town of Powers, Cass County, Minnesota, for Taxes for the Year 1961.

Form SCD Miller-Davis Co., Minneapolis

* Indicate Type of Property: R-Residential, C-Commercial, I-Industrial, U-Utility, F-Farm, L-Lakeshore, T-Timber, M-Mineral

	In Whose Name Assessed	Description of Property: Subdivision	Sec. or Lot	Town or Block	Rng.	Number of Acres of Land (Acres 100ths)	No. School District	Indicate if assessed Yes or No	Agric. or Rural Prop. Yes or No	Indicate Type of Property	True and Full Valuations: Land Exclusive of Structures and Improvements (Dollars)	Buildings and Other Structures (Dollars)	Machinery Permanently Attached to Real Estate (Dollars)	Total True and Full Value (Dollars)	Assessed Valuations: Rural: Homestead Up to $4,000 20% (Dollars)	Rural: Over $4,000 and Non-Homestead 33⅓% (Dollars)	All Other: Timber Land Class 3c 20% (Dollars)	All Other: Homestead Up to $4,000 25% (Dollars)	All Other: Over $4,000 and Non-Homestead 40% (Dollars)	All Other: Machinery Permanently Attached to Real Estate 33⅓% (Dollars)	All Other: Seasonal and Recreational Cabins 33⅓% (Dollars)	Total Assessed Value (Dollars)	Total Assessed Value as Equalized by the Board of Review (Dollars)	Final Equalized Value (Dollars)	Remarks
1	Ralph P. Lundy	NE¼ of NE¼ lies E. of rds.	9	139	30	32	114	no	yes	T															10726
2	" "	NW¼ of NE¼				40		no	"	T															
3	State of Minnesota	SW¼ of NE¼																							
4	Otto Kaste	SE¼ of NE¼						no	"	T															7650
5	Chester C. & Agnes M. Turney	E. 16 rds. of N½ of N½				8		no	"	T															7651
6	Arnid Anderson	NE¼ of NW¼				40		no	"	T															10728
7	William Russell	NW¼ of NW¼				40		no	"	F															14776
8	Wm. F. Russell	SW¼ of NW¼				40		no	"	F															30,000
9	Wm. & Lila Russell	SE¼ of NW¼				40		no	"	F															
10																									
11	Arnold A. Anderson	NE¼ of SW¼				40		yes	"	F															14772
12	" "	NW¼ of SW¼				40		yes	"	F															
13	Arnid & Lorraine Anderson	SW¼ of SW¼				40		yes	"	F															10729
14	" " "	SE¼ of SW¼				40		yes	"	F															
15																									
16	William E. Owen	~~N½ of SE¼~~ Lot 1 Blk 1				50		no	"	T															7652
17	" "	NW¼ of SE¼				40		no	"	T															
18	" "	~~SW¼ of SE¼~~ Lot 2 Blk 1				38.60		no	"	T															
19	State of Minnesota	~~SE¼ of SE¼~~ Lot 3 Blk 1																							
20																									
						528.60																			

	Sold for Taxes	Valuations by School Districts as Equalized by Department of Taxation: District No. 114 Rate 16 Mills	Tax Including State Homestead 4.1 Mills	State Tax on Non-Homestead	Special Taxes	Special Taxes	Total Taxes	Paid	When Paid (Month Day Year)	Number of Receipt	March Settlement 1962	June Settlement 1962	Penalty	November Settlement 1962	Penalty	Collections to First Monday in January 1963	Penalty	Delinquent on First Monday in January 1963	Total Delinquent Tax and Penalty	Remarks
		Dollars	$ cts.	$ cts.	$ cts.	$ cts.	$ cts.				$ cts.	$ cts.	$ cts.	$ cts.	$ cts.	$ cts.	$ cts.	$ cts.	$ cts.	
1		52	1376	48			1424	2nd HALF PAID	OCT 18 1962			7 12		7 12						
								1st Half Paid	MAY 9 1962	12884										
2		53	1402	48			1450	2nd HALF PAID	OCT 18 1962			7 25		7 25						
								1st Half Paid	MAY 9 1962	13665										
3																				
4		67	1772	62			1834	PAID IN FULL	MAY 3 1 1962	13605		18 34								
5		27	714	24			738	PAID IN FULL	MAY 4 1962	9770		7 38								
6		53	1402	48			1450	PAID IN FULL	MAY 2 8 1962	13603		14 50								
7	SOLD FOR TAXES	102	2698	94			2792											2792		
8	SOLD FOR TAXES	120	3174	110			3284											3284		
9	SOLD FOR TAXES	103	2724	94			2818											2818		
10																				
11	SOLD FOR TAXES	H 75	1984				1984											1984	$21.84	14772
12	SOLD FOR TAXES	H 172	4548				4548											4548	50.03	
13		H 196	5184				5184	PAID IN FULL	MAY 2 8 1962		6	68 70								10730
14		H 64	1692				1692	PAID IN FULL	MAY 2 8 1962											
15																				
16		57	1508	52			1560	PAID IN FULL	MAY 4 1962			15 60								7652
17		53	1402	48			1450	PAID IN FULL	MAY 4 1962	9774		14 50								
18		45	1190	42			1232	PAID IN FULL	MAY 4 1962			12 32								
19																				
20																				
		H 607 / 732 / 1339	32770	670			33440					165 77		14 37				1,584 26		

Ellsworth Point | Woodland | Dunlap Beach | Bowman Bay | Bay | El Sueno | Beach | on Rainy Lake

Assessment Roll and Tax List of Real Property in the Towns of Powers, Cass County, Minnesota, for Taxes for the Year 1961.

Form 5CD · MILLER-DAVIS CO., MINNEAPOLIS

* Indicate Type of Property: R-Residential, C-Commercial, I-Industrial, U-Utility, F-Farm, L-Lakeshore, T-Timber, M-Mineral

	IN WHOSE NAME ASSESSED		DESCRIPTION OF PROPERTY: SUBDIVISION	Sec. or Lot	Town or Block	Rng.	Number of Acres of Land (Acres 100ths)	No. School District	Indicate Homestead Yes or No	Agricultural Classification Yes or No	Indicate Type of Property	TRUE AND FULL VALUATIONS: LAND Exclusive of Structures and Improvements (Dollars)	BUILDINGS and Other Structures (Dollars)	MACHINERY Permanently Attached to Real Estate (Dollars)	TOTAL True and Full Value (Dollars)	ASSESSED VALUATIONS: RURAL: Homestead Up to $4,000 20% (Dollars)	RURAL: Over $4,000 and Non-Homestead 33⅓% (Dollars)	ALL OTHER: Timber Land Class 3c 20% (Dollars)	ALL OTHER: Homestead Up to $4,000 25% (Dollars)	ALL OTHER: Over $4,000 and Non-Homestead 40% (Dollars)	ALL OTHER: MACHINERY Permanently Attached to Real Estate 33⅓% (Dollars)	ALL OTHER: Seasonal and Recreational Cabins 33⅓% (Dollars)	TOTAL ASSESSED VALUE (Dollars)	Total Assessed Value as Equalized by the Board of Review (Dollars)	FINAL EQUALIZED VALUE (Dollars)	REMARKS
	Lavone + Martha L. Vincent	1	Lots 1 to 5 less sold & Plat ~~N½ NW¼ NE¼~~		10	139	30	24.85	Un	No	Year	T														10751
		2	NW¼ SW¼ NE¼																							
		3	SW¼ SW¼ NE¼																							
	Herbert R. + Nella B. Craswell	4	Part of Lots 5 & 6 ~~S½ SW¼ NW¼~~						No	No	L															10777
		5																								
	Gunard Johnson	6	~~N½ NW¼ NW¼~~ Lots 2				30.85		No	Year	L															15640 10759
	Wm. J. Roy + Gertrude A. Carney	7	NW¼ SW¼ NW¼ Lots 1				26		No	No	L															10772
	Virgil Alexander	8	~~S½ NW¼ NW¼~~ Lots 1 & 11 less sold				1.60		No	"	L	60	150	next yr to								70				15643 10778
	B. C. + Maurine A. Davis	9	7.400' of Lots 1 & 11 ~~S½ SW¼ NW¼~~						Yes	"		60	600	from line 5								2,132				15644 10779
		10																								
	Roy W. + Gertrude A. Carney & Otto J. + Stella B. Kaste	11	NE¼ NW¼ Lots 8 & 10				33.80		No	Year	T															15689 10782
	" " " " "	12	NW¼ NW¼ Lots 8 & 9				31.45		No	Year	T															
		13	SW¼ NW¼																							
		14	SE¼ NW¼																							
	Harry E. Lodin	15	9.400' of 7.800' of Lots 8 & 11						No	No	L	60	from line 5									20				14789
	Duane D. Enger	16	NE¼ NE¼				40		No	Year	T															18707 30 Acres
	" "	17	Lots 6 & 7 less 7.9 acres ~~N½ NE¼ NE¼~~ Platted				45		No	Year	T															"
	" "	18	SW¼ NE¼ Lots 3 & 5				25		No	Year	T															10724
	State of Minnesota	19	SE¼ NE¼																							
		20																								
	(Cont. Next page)						372.55																			

	SOLD FOR TAXES	VALUATIONS BY SCHOOL DISTRICTS AS EQUALIZED BY DEPARTMENT OF TAXATION: District No. Rate ..... Mills (Dollars)	District No. Rate ..... Mills (Dollars)	District No. Rate ..... Mills (Dollars)	District No. Rate ..... Mills (Dollars)	District No. Rate ..... Mills (Dollars)	District No. Rate ..... Mills (Dollars)	Tax Including State Homestead ..... Mills ($ cts.)	State Tax on Non-Homestead 4.1⅔ Mills ($ cts.)	SPECIAL TAXES ($ cts.)	SPECIAL TAXES ($ cts.)	TOTAL TAXES ($ cts.)
1	SOLD FOR TAXES		75					2236	68			2304
2												
3												
4					22			700	20			720
5												
6			122					3636	112			3748
7					208			6616	190			6806
8					90			2246	64			2310
9					4,132			4187				4187
10												
11			79					2354	72			2426
12			80					2384	72			2456
13												
14												
15					30			636	18			654
16	SOLD FOR TAXES		54					1610	50			1660
17	SOLD FOR TAXES		20					596	18			614
18			24					716	22			738
19												
20												
			454	6,132 / 4,187	300 / 704	4,2 / 704		13532 / 143.76 / 27408	706			23614

	PAID	WHEN PAID (Month Day Year)	Number of Receipt	March Settlement 1962 ($ cts.)	June Settlement 1962 ($ cts.)	Penalty ($ cts.)	November Settlement 1962 ($ cts.)	Penalty ($ cts.)	Collections to First Monday in January 1963 ($ cts.)	Penalty ($ cts.)	Delinquent on First Monday in January 1963 ($ cts.)	Total Delinquent Tax and Penalty ($ cts.)	REMARKS
1	2w HALF PAID	SEP 1 8 1962	17248										
	1st HALF PAID	MAY 3 0 1962	18191		11.52		11.52						
2													
3													
4	PAID IN FULL	MAY 9 1962	4468		7.20								
5													
6	2w HALF PAID	OCT 3 1 1962	19797										
	1st HALF PAID	MAY 3 1 1962	12995		187.4		187.4						
7	2w HALF PAID	OCT 3 1 1962	19511										
	1st HALF PAID	MAY 3 1 1962	13015		34.03		34.03						
8	2w HALF PAID	OCT 3 1 1962	19342										
	1st HALF PAID	OCT 3 1 1962	11725		11.45		11.45						
9	2w HALF PAID	OCT 3 1 1962	19449										
	1st HALF PAID	MAY 9 1962	4957		20.99		20.99						
10													
11	2w HALF PAID	OCT 3 1 1962											
	1st HALF PAID	MAY 3 1 1962	19511		12.13		12.13						
12	2w HALF PAID	OCT 3 1 1962	13015										
	1st HALF PAID	MAY 3 1 1962			12.28		12.28						
13													
14													
15	PAID IN FULL	MAY 3 1 1962	11739		6.54								
16	PAID IN FULL	MAY 2 1962			16.60								
17	PAID IN FULL	MAY 2 1962	10050		6.14								
	2w HALF PAID	OCT 3 1 1962	19139										
18	1st HALF PAID	MAY 3 1 1962	11735		3.69		3.69						
19													
20													
					161.31		124.83						

Assessment Roll and Tax List of Real Property in the Town of Powers, Cass County, Minnesota, for Taxes for the Year 1961.

Form 5CD MILLER-DAVIS CO., MINNEAPOLIS

* Indicate Type of Property: R-Residential, C-Commercial, I-Industrial, U-Utility, F-Farm, L-Lakeshore, T-Timber, M-Mineral

IN WHOSE NAME ASSESSED		DESCRIPTION OF PROPERTY: SUBDIVISION	Sec. or Lot	Town or Block	Rng.	Number of Acres of Land (Acres / 100ths)	No. School District	Indicate Home Vet or No	Agri. or Seas. Year or No	* Indicate Type of Property	TRUE AND FULL VALUATIONS: LAND Exclusive of Structures and Improvements (Dollars)	BUILDINGS and Other Structures (Dollars)	MACHINERY Permanently Attached to Real Estate (Dollars)	TOTAL True and Full Value (Dollars)	ASSESSED VALUATIONS: RURAL: Homestead Up to $4,000 20% (Dollars)	RURAL: Over $4,000 and Non-Homestead 33⅓% (Dollars)	ALL OTHER: Timber Land Class 3c 20% (Dollars)	ALL OTHER: Homestead Up to $4,000 25% (Dollars)	ALL OTHER: Over $4,000 and Non-Homestead 40% (Dollars)	ALL OTHER: MACHINERY Permanently Attached to Real Estate 33⅓% (Dollars)	ALL OTHER: Seasonal and Recreational Cabins 33⅓% (Dollars)	TOTAL ASSESSED VALUE (Dollars)	Total Assessed Value as Equalized by the Board of Review (Dollars)	FINAL EQUALIZED VALUE (Dollars)
	1	NE¼ of NE¼	10	139	20		UM																	
	2	NW¼ of NE¼																						
Laverne + Martha L. Vincent	3	~~SW¼ of NE¼~~ Beg at Pt 4 rds west of S.E. cor of Lot 4 Plat				9.19		73	Spr	L														
Ernest C. + Anna Sindlinger	4	N 400' of Lot 4 ~~SE¼ of NE¼~~				13		73	"	T														
Frederick R. + Margaret W. Burley	5	N 100' of S 600' of Lot 4						73	"	T														
Laverne + Martha L. Vincent	6	N 100' of S 200' of Lot 4 ~~NW¼ of NE¼~~ Lauer Plat						73	"	L														
Ernest C. + Anna J. Sindlinger	7	6.6 acs of Lot 4 ~~NW¼ of NE¼~~				6.60		73	"	T														
	8	SW¼ of NW¼																						
V. B. Schaffer	9	S 110' of Lot 4 less ~~SW¼ of NW¼~~ Platted portion						Spr	Rec	R														
Clarence J. + Lois Mae Ringuelski	10	N 100' of S 700' of Lot 4				3.30		73	Spr	T														
State of Minnesota	11	NE¼ of SW¼																						
Jess T. Weikle	12	NW¼ of SW¼ ~~Part of Lot 4~~																						
	13	SW¼ of SW¼																						
	14	SE¼ of SW¼																						
W. H. Forbes	15	N 200' of S 500' of Lot 4 + Part of Lot 4 ~~SE¼ of NW¼~~ less platted portion				4.60		73	Spr	L														
	16	NE¼ of SE¼																						
	17	NW¼ of SE¼																						
	18	SW¼ of SE¼																						
	19	SE¼ of SE¼																						
	20																							
						36.69																		

VALUATIONS BY SCHOOL DISTRICTS AS EQUALIZED BY DEPARTMENT OF TAXATION

SOLD FOR TAXES	District No. Rate ___ Mills (Dollars)	District No. Rate ___ Mills (Dollars)	District No. Rate ___ Mills (Dollars)	District No. Rate ___ Mills (Dollars)	District No. Rate ___ Mills (Dollars)	District No. Rate ___ Mills (Dollars)	Tax including State Homestead ___ Mills ($ cts.)	State Tax on Non-Homestead 4.12 Mills ($ cts.)	SPECIAL TAXES ($ cts.)	SPECIAL TAXES ($ cts.)	TOTAL TAXES ($ cts.)	PAID	WHEN PAID Month Day Year	Number of Receipt	March Settlement 1962 ($ cts.)	June Settlement 1962 ($ cts.)	Penalty ($ cts.)	November Settlement 1962 ($ cts.)	Penalty ($ cts.)	Collections to First Monday in January 1963 ($ cts.)	Penalty ($ cts.)	Delinquent on First Monday in January 1963 ($ cts.)	Total Delinquent Tax and Penalty ($ cts.)	REMARKS
SOLD FOR TAXES	17						506	16			522	[redacted]	MAY 28 1962	10188		5.22								16751
	22						656	20			676	1st Half Paid	MAY 24 1962	10170		3.35						~~10.10~~ Pd		9223
	15						446	14			460	PAID IN FULL MAY 9 1962		4455		4.60								10795
	20						596	18			614	2nd HALF PAID AUG 3 1962		10497										16786
												1st Half Paid	MAY 24 1962	10164		3.07		3.07						10262
	21						626	20			646	PAID IN FULL JUN 25 1962		4465				6.46						
												2nd HALF PAID	OCT 31 1962	14514										
			H 10				318				318	1st HALF PAID	MAY 9 1962	4471		1.59		1.59					15045	10783
	20						596	18			614	PAID IN FULL MAY 9 1962		4472		6.14								10759
	33						984	30			1014	PAID IN FULL MAY 31 1962		13807		10.14								9626
	148		H 10 - H 10				4410																	
							318	136			4864					34.14		11.12				338		
							4728																	

Elliore Point | Woodland | Dadosse Beach | Nowatchwood Bay | Big Sandy Beach | Cross Lake

Assessment Roll and Tax List of Real Property in the Town of Bowers, Cass County, Minnesota, for Taxes for the Year 1961.

Form 5CD—MILLER-DAVIS CO., MINNEAPOLIS

* Indicate Type of Property: R-Residential, C-Commercial, I-Industrial, U-Utility, F-Farm, L-Lakeshore, T-Timber, M-Mineral

	IN WHOSE NAME ASSESSED		DESCRIPTION OF PROPERTY: SUBDIVISION	Sec. or Lot	Town or Block	Rng.	Number of Acres of Land (Acres / 100ths)	No. School District	Indicate Homestead Yes or No	Agricultural Homestead Yes or No	* Indicate Type of Property	TRUE AND FULL VALUATIONS: LAND Exclusive of Structures and Improvements (Dollars)	BUILDINGS and Other Structures (Dollars)	MACHINERY Permanently Attached to Real Estate (Dollars)	TOTAL True and Full Value (Dollars)	ASSESSED VALUATIONS: RURAL: Homestead Up to $1,000 20% (Dollars)	RURAL: Over $1,000 and Non-Homestead 33⅓% (Dollars)	ALL OTHER: Timber Land Class 3c 20% (Dollars)	ALL OTHER: Homestead Up to $1,000 25% (Dollars)	ALL OTHER: Over $1,000 and Non-Homestead 40% (Dollars)	ALL OTHER: MACHINERY Permanently Attached to Real Estate 33⅓% (Dollars)	ALL OTHER: Seasonal and Recreational Cabins 33⅓% (Dollars)	TOTAL ASSESSED VALUE (Dollars)	Total Assessed Value as Equalized by the Board of Review (Dollars)	FINAL EQUALIZED VALUE (Dollars)
	State of Minnesota	1	NE¼ of NE¼	11	139	30		102																	
	State of Minnesota	2	NW¼ of NE¼																						
	State of Minnesota	3	SW¼ of NE¼																						
	State of Minnesota	4	SE¼ of NE¼																						
	Paul J. & Mary J. Eklund	5	1 ac. of Govt Lot 2				1.		710	710	Lot														
	Alfred T. & Hazel B. Bresson	6	~~[illegible]~~ Govt Lot 1 ~~[illegible]~~				20.32		710	710	C														
	Paul J. & Mary J. Eklund	7	1 ac. of Govt Lot 2				1.		710	710	L														
	Herman H. & Martha L. Wolf	8	NW¼ of NW¼ Govt Lot 2 Sec 11-139-30 incl. that of Lessing Berg & Ivan Berg				22.71		710	710	L														
	Wendell M. & Louise Berger	9	All unplatted portion of Govt Lot 2 Lying S of Xing 3-4-5 in T.139 R30 Lessing Berg				7.50		710	710	L														
	Richard B. & Esther M. Gillespie	10	165'x336'x132'x165' of Govt Lot 1				2.		710	710	L														
	" " "	11	SE¼ of NW¼				40.		710	710	L														
	Paul J. Eklund	12	NW¼ of SW¼				40.		710	710	L														
	State of Minnesota	13	SW¼ of SW¼																						
	State of Minnesota	14	SE¼ of SW¼																						
	Richard B. & Esther M. Gillespie	15	75' wide E ⅓ in N & Cov of Govt Lot 2 to lake About 400'				1.		710	710	L														
	State of Minnesota	16	NE¼ of SE¼																						
	State of Minnesota	17	NW¼ of SE¼																						
	State of Minnesota	18	SW¼ of SE¼																						
	State of Minnesota	19	SE¼ of SE¼																						
	Anthony J. & Charlotte H. Teklove	20	444.45'x185'x334'x558.3'x 184.7'x300' of Govt Lot 1						710	4142	L														
	Cont. Next page						135.83																		

SOLD FOR TAXES	VALUATIONS BY SCHOOL DISTRICTS AS EQUALIZED BY DEPARTMENT OF TAXATION: District No. 2.10 Rate 65 Mills (Dollars)	District No. 2.10 Rate 65 Mills (Dollars)	District No. 2.10 Rate 65 Mills (Dollars)	District No. 2.10 Rate 65 Mills (Dollars)	District No. ... Rate ... Mills (Dollars)	District No. ... Rate ... Mills (Dollars)	Tax Including State Homestead Mills ($ cts.)	State Tax on Non-Homestead 9.12 Mills ($ cts.)	SPECIAL TAXES ($ cts.)	SPECIAL TAXES ($ cts.)	TOTAL TAXES ($ cts.)	PAID	WHEN PAID (Month Day Year)	Number of Receipt	March Settlement 1962 ($ cts.)	June Settlement 1962 ($ cts.)	Penalty ($ cts.)	November Settlement 1962 ($ cts.)	Penalty ($ cts.)	Collections to First Monday in January 1963 ($ cts.)	Penalty ($ cts.)	Delinquent on First Monday in January 1963 ($ cts.)	Total Delinquent Tax and Penalty ($ cts.)	REMARKS
				16			3.18	10			3.28	2nd HALF PAID	SEP 11 1962	17227		1.64		1.64						10781
												1st HALF PAID	MAY 11 1962	13016										
				H1147								2nd HALF PAID	OCT 23 1962	18106										
				358			149.30	326			153.66	1st HALF PAID	MAY 31 1962	13385		76.53		76.53					153.06	10782
												2nd HALF PAID	SEP 11 1962	17227										
				10			3.18	10			3.28	1st HALF PAID	MAY 31 1962	13016		1.64		1.64						10781
												2nd HALF PAID	OCT 23 1962	17936										
				H325			103.36				103.36	1st Half Paid	MAY 31 1962	13171		51.68		51.68						10783
	SOLD FOR TAXES			26			7.76	22			8.18										8.18	7.90	1.60 / 7.50	2nd yr
												2nd HALF PAID	OCT 23 1962	20402										
		545					162.44	498			167.42	1st HALF PAID	MAY 11 1962	13630		83.71		83.71						10784
												2nd HALF PAID	OCT 23 1962	20402										
				26			8.46	24			8.50	1st HALF PAID	MAY 11 1962	13630		4.25		4.25						10784
				20			6.36	18			6.54	PAID IN FULL	MAY 31 1962	13017		6.54								10784
				10			3.18	10			3.28	2nd HALF PAID	OCT 23 1962	20402		1.64		1.64						10784
												1st HALF PAID	MAY 11 1962	13630										
		75					22.86	68			23.04	PAID IN FULL	MAY 1 1962	13670		23.04								10785
				6439 / 4139			1848.0																	
		620		458 / 1015			233.32	986			479.74					250.67		221.07			8.18			
				497 / 1517			497.00																	

Filmore Point | Woodland | Dahlgren Beach | Brandon Bay | Big Sandy Beach | Gull Lake | Long Lake

Assessment Roll and Tax List of Real Property in the Town of Bowers, Cass County, Minnesota, for Taxes for the Year 1961.

Form 5CD HILLER-DAVIS CO., MINNEAPOLIS

* Indicate Type of Property: R-Residential, C-Commercial, I-Industrial, U-Utility, F-Farm, L-Lakeshore, T-Timber, M-Mineral

	IN WHOSE NAME ASSESSED		DESCRIPTION OF PROPERTY: SUBDIVISION	Sec. or Lot	Town or Block	Rng.	Number of Acres of Land (Acres 100ths)	No. School District	Indicate Homestead Yes or No	Agricultural Homestead Yes or No	Indicate Type of Property	TRUE AND FULL VALUATIONS: LAND Exclusive of Structures and Improvements (Dollars)	BUILDINGS and Other Structures (Dollars)	MACHINERY Permanently Attached to Real Estate (Dollars)	TOTAL True and Full Value (Dollars)	ASSESSED VALUATIONS: RURAL: Homestead Up to $4,000 20% (Dollars)	RURAL: Over $4,000 Up to $8,000 Homestead 33⅓% (Dollars)	ALL OTHER: Timber Land Class 3e 20% (Dollars)	ALL OTHER: Homestead Up to $4,000 25% (Dollars)	ALL OTHER: Over $4,000 Up to $8,000 Non-Homestead 40% (Dollars)	ALL OTHER: MACHINERY Permanently Attached to Real Estate 33⅓% (Dollars)	ALL OTHER: Seasonal and Recreational Cabins 33⅓% (Dollars)	TOTAL ASSESSED VALUE (Dollars)	Total Assessed Value as Equalized by Board of Review (Dollars)	FINAL EQUALIZED VALUE (Dollars)
	Richard B. + Esther M. Gallagher	1	E 20' of W 185' of Govt Lot 1	11	139	20	23	RM	No	No	L													
	" " "		W 100' of E 175' of that Part N of																					
		2	Volume of Govt Lot 2				150		No	"	"													
	H. M. Shimmin	3	Part of Govt Lot 2						No	"	"													
		4	S E ¼ of N E ¼																					
	Anthony J. + Charlotte H. Dablon	5	108' x 137.7' of Govt Lot 1						No	Yes	"													
		6	N E ¼ of N W ¼																					
		7	N W ¼ of N W ¼																					
		8	S W ¼ of N W ¼																					
		9	S E ¼ of N W ¼																					
		10																						
		11	N E ¼ of S W ¼																					
		12	N W ¼ of S W ¼																					
		13	S W ¼ of S W ¼																					
		14	S E ¼ of S W ¼																					
		15																						
		16	N E ¼ of S E ¼																					
		17	N W ¼ of S E ¼																					
		18	S W ¼ of S E ¼																					
		19	S E ¼ of S E ¼																					
		20																						
							173																	

VALUATIONS BY SCHOOL DISTRICTS AS EQUALIZED BY DEPARTMENT OF TAXATION

SOLD FOR TAXES	District No. 2 Rate 95 Mills	District No. 2 Rate 95 Mills	District No. 2 Rate 95 Mills	District No. 2 Rate 95 Mills	District No. 2 Rate 95 Mills	District No. 2 Rate 95 Mills	Tax Including State Homestead Mills	State Tax on Non-Homestead 9.12 Mills	SPECIAL TAXES	SPECIAL TAXES	TOTAL TAXES	PAID	WHEN PAID (Month Day Year)	Number of Receipt	March Settlement 1962	June Settlement 1962	Penalty	November Settlement 1962	Penalty	Collections to First Monday in January 1963	Penalty	Delinquent on First Monday in January 1963	Total Delinquent Tax and Penalty	REMARKS
1			9				222	06			228	1 HALF PAID	MAY 11 1962	20442		1.14		1.14						15690 13794
												2nd HALF PAID	OCT 23 1962											
2			13				414	12			426	1 HALF PAID	MAY 11 1962	4630		2.13		2.13						
												2nd HALF PAID	AUG 17 1962	16572										
3			40				1272	36			1308	1 HALF PAID	MAY 21 1962	12587		6.54		6.54						13785
												2nd HALF PAID												
4																								
5		15					446	14			460	PAID IN FULL	MAY 1 1962	7679		4.60								13577
6																								
7																								
8																								
9																								
10																								
11																								
12																								
13																								
14																								
15																								
16																								
17																								
18																								
19																								
20																								
		15	60 = 75				1908 2454	68			2422					14.41		9.81						

Hoop Rapids

Hillers Point | Woodland | Deadmans Beach | Breezy Point Beach | Bay | El Sueno Beach | Gull Lake

Assessment Roll and Tax List of Real Property in the Town of Powers, Cass County, Minnesota, for Taxes for the Year 1961.

Form 5CD · MILLER-DAVIS CO., MINNEAPOLIS

* Indicate Type of Property: R-Residential, C-Commercial, I-Industrial, U-Utility, F-Farm, L-Lakeshore, T-Timber, M-Mineral

	IN WHOSE NAME ASSESSED	DESCRIPTION OF PROPERTY: SUBDIVISION	Sec. or Lot	Town or Block	Rng.	Number of Acres of Land (Acres 1000ths)	No. School District	Indicate Homestead Yes or No	Agr. or Seas. Reg. Year or No	* Indicate Type Property	TRUE AND FULL VALUATIONS: LAND Exclusive of Structures and Improvements	BUILDINGS and Other Structures	MACHINERY Permanently Attached to Real Estate	TOTAL True and Full Value	ASSESSED VALUATIONS: RURAL: Homestead Up to $4,000 20%	RURAL: Over $4,000 and Non-Homestead 33⅓%	ALL OTHER: Timber Land Class 3c 20%	ALL OTHER: Homestead Up to $4,000 25%	ALL OTHER: Over $4,000 and Non-Homestead 40%	ALL OTHER: MACHINERY Permanently Attached to Real Estate 33⅓%	ALL OTHER: Seasonal and Recreational Cabins 33⅓%	TOTAL ASSESSED VALUE	Total Assessed Value as Equalized by the Board of Review	FINAL EQUALIZED VALUE
						Acres					Dollars	Dollars	Dollars	Dollars	Dollars	Dollars	Dollars	Dollars	Dollars	Dollars	Dollars	Dollars	Dollars	Dollars
1	State of Minnesota	N E ¼ of N E ¼	12	13730		114																		
2	State of Minnesota	N W ¼ of N E ¼																						
3	State of Minnesota	S W ¼ of N E ¼																						
4	State of Minnesota	S E ¼ of N E ¼																						
5																								
6	State of Minnesota	N E ¼ of N W ¼																						
7	State of Minnesota	N W ¼ of N W ¼																						
8	State of Minnesota	S W ¼ of N W ¼																						
9	State of Minnesota	S E ¼ of N W ¼																						
10																								
11	State of Minnesota	N E ¼ of S W ¼																						
12	State of Minnesota	N W ¼ of S W ¼																						
13	State of Minnesota	S W ¼ of S W ¼																						
14	State of Minnesota	S E ¼ of S W ¼																						
15																								
16	State of Minnesota	N E ¼ of S E ¼																						
17	State of Minnesota	N W ¼ of S E ¼																						
18	State of Minnesota	S W ¼ of S E ¼																						
19	State of Minnesota	S E ¼ of S E ¼																						
20																								

	SOLD FOR TAXES	VALUATIONS BY SCHOOL DISTRICTS AS EQUALIZED BY DEPARTMENT OF TAXATION: District No.___ Rate___ ___ Mills	District No.___ Rate___ ___ Mills	District No.___ Rate___ ___ Mills	District No.___ Rate___ ___ Mills	District No.___ Rate___ ___ Mills	District No.___ Rate___ ___ Mills	Tax including State Homestead ___ Mills	State Tax on Non-Homestead ___ Mills	SPECIAL TAXES	SPECIAL TAXES	TOTAL TAXES		PAID	WHEN PAID Month Day Year	Number of Receipt	March Settlement 1962	June Settlement 1962	Penalty	November Settlement 1962	Penalty	Collections to First Monday in January 1963	Penalty	Delinquent on First Monday in January 1963	Total Delinquent Tax and Penalty	REMARKS
		Dollars	Dollars	Dollars	Dollars	Dollars	Dollars	$ cts.	$ cts.	$ cts.	$ cts.	$ cts.					$ cts.	$ cts.	$ cts.	$ cts.	$ cts.	$ cts.	$ cts.	$ cts.	$ cts.	$ cts.	
1													1														
2													2														
3													3														
4													4														
5													5														
6													6														
7													7														
8													8														
9													9														
10													10														
11													11														
12													12														
13													13														
14													14														
15													15														
16													16														
17													17														
18													18														
19													19														
20													20														

Elkers Point · Woodland · Dahlgren Beach · Breezy Point Bay · El Sueño · Beach · on Bailey Lake

Assessment Roll and Tax List of Real Property in the Town of Powers, Cass County, Minnesota, for Taxes for the Year 1961.

Form 5CD MILLER-DAVIS CO., MINNEAPOLIS

* Indicate Type of Property: R-Residential, C-Commercial, I-Industrial, U-Utility, F-Farm, L-Lakeshore, T-Timber, M-Mineral

	IN WHOSE NAME ASSESSED		DESCRIPTION OF PROPERTY: SUBDIVISION	Sec. or Lot	Town or Block	Rng.	Number of Acres of Land (Acres 100ths)	No. School District	Indicate Homestead Yes or No	Agri. or Seas. Resy. Yes or No	* Indicate Type Property	TRUE AND FULL VALUATIONS: LAND Exclusive of Structures and Improvements	BUILDINGS and Other Structures	MACHINERY Permanently Attached to Real Estate	TOTAL True and Full Value	ASSESSED VALUATIONS: RURAL: Homestead Up to $1,000 20%	RURAL: Over $1,000 and Non-Homestead 33⅓%	ALL OTHER: Timber Land Class 3e 20%	ALL OTHER: Homestead Up to $1,000 25%	ALL OTHER: Over $1,000 and Non-Homestead 40%	ALL OTHER: MACHINERY Permanently Attached to Real Estate 33⅓%	ALL OTHER: Seasonal and Recreational Cabins 33⅓%	TOTAL ASSESSED VALUE	Total Assessed Value as Equalized by the Board of Review	FINAL EQUALIZED VALUE
							Acres 100ths					Dollars	Dollars	Dollars	Dollars	Dollars	Dollars	Dollars	Dollars	Dollars	Dollars	Dollars	Dollars	Dollars	Dollars
State of Minnesota	1	NE¼ of NE¼ (Govt Lot 1)		13	139	30		114																	
	2	NW¼ of NE¼																							
	3	SW¼ of NE¼																							
	4	SE¼ of NE¼																							
	5																								
State of Minnesota	6	~~NE¼ of NW¼~~ (Govt Lot 2)																							
State of Minnesota	7	NW¼ of NW¼ (Govt Lot 3)																							
	8	SW¼ of NW¼																							
	9	SE¼ of NW¼																							
	10																								
	11	NE¼ of SW¼																							
	12	NW¼ of SW¼																							
	13	SW¼ of SW¼																							
	14	SE¼ of SW¼																							
	15																								
Arthur A. & Rae Ellen Reuck	16	~~NE¼ of SE¼~~ (Govt Lot 5)					25 45		No	Yes	No	C													
Judson LaMoure, Jr.	17	~~NW¼ of SE¼~~ (Govt Lot 4)					90		No	"	"	L													
" " Co.	18	~~SW¼ of SE¼~~ (Govt Lot 4 less 5 acres)					40 20		No	Yes	No	F													
Arthur A. & Rae Ellen Reuck	19	SE¼ of SE¼					40		Yes	"	"	F													
	20																								
							196 45																		

	SOLD FOR TAXES	VALUATIONS BY SCHOOL DISTRICTS AS EQUALIZED BY DEPARTMENT OF TAXATION: District No. / Rate Mills	District No. / Rate Mills	District No. / Rate Mills	District No. / Rate Mills	District No. / Rate Mills	District No. / Rate Mills	Tax Including State Homestead Mills	State Tax on Non-Homestead 4.12 Mills	SPECIAL TAXES	SPECIAL TAXES	TOTAL TAXES	PAID	WHEN PAID Month Day Year	Number of Receipt	March Settlement 1962	June Settlement 1962	Penalty	November Settlement 1962	Penalty	Collections to First Monday in January 1963	Penalty	Delinquent on First Monday in January 1963	Penalty	Total Delinquent Tax and Penalty	REMARKS
		Dollars	Dollars	Dollars	Dollars	Dollars	Dollars	$ cts.	$ cts.	$ cts.	$ cts.	$ cts.				$ cts.	$ cts.	$ cts.	$ cts.	$ cts.	$ cts.	$ cts.	$ cts.	$ cts.	$ cts.	
1																										
2																										
3																										
4																										
5																										
6																										
7																										
8																										
9																										
10																										
11																										
12																										
13																										
14																										
15																										
16				H 25		3502	88				3590	PAID IN FULL MAY 3 1 1962	9372			3590									10768
17				96		406	12				418	PAID IN FULL MAY 4 1962	9707			418									10709
18		204		14		5394	186				5580	PAID IN FULL MAY 4 1962				5580									"
19		H 194				5130					5130	PAID IN FULL MAY 3 1 1962	9372			5130									10108
20																										
		H 194		H 25 H 219		105 24																				
		24		116 34		39 03	2 86				14718					14718									
		218		25 253		144 32																				

Hillsboro Point | Woodland Beach | Deadmans Bay | Breezy Point Beach | Bay | El Sueño | Beach | Gull Lake

Assessment Roll and Tax List of Real Property in the Town of Farmers Cass County, Minnesota, for Taxes for the Year 1961.

Form 5CD MILLER-DAVIS CO., MINNEAPOLIS

* Indicate Type of Property: R-Residential, C-Commercial, I-Industrial, U-Utility, F-Farm, L-Lakeshore, T-Timber, M-Mineral

		DESCRIPTION OF PROPERTY																																					
												TRUE AND FULL VALUATIONS				ASSESSED VALUATIONS																							
																	RURAL			ALL OTHER																			
IN WHOLE NAME ASSESSED		SUBDIVISION	Sec. or Lot	Town or Block	Rng.	Number of Acres of Land (Acres 100ths)	No. School District	Indicate Homestead Yes or No	Agri. or Seasonal Yes or No	* Indicate Type of Property	LAND Exclusive of Structures and Improvements	BUILDINGS and Other Structures	MACHINERY Permanently Attached to Real Estate	TOTAL True and Full Value	Homestead Up to $1,000 20%	Over $1,000 and Non-Homestead 33⅓%	Timber Land Class 3c 20%	Homestead Up to $1,000 25%	Over $1,000 and Non-Homestead 40%	MACHINERY Permanently Attached to Real Estate 33⅓%	Seasonal and Recreational Cabins 33⅓%	TOTAL ASSESSED VALUE	Total Assessed Value as Equalized by the Board of Review	FINAL EQUALIZED VALUE
											Dollars	Dollars	Dollars	Dollars	Dollars	Dollars	Dollars	Dollars	Dollars	Dollars	Dollars	Dollars	Dollars	Dollars
State of Minnesota	1	N E ¼ of N E ¼ Govt Lot 1	14	139	30		114																	
Walter P. Quist	2	N W ¼ of N E ¼ Govt Lot 2				64.66		No	Yes	R														
	3	S W ¼ of N E ¼																						
	4	S E ¼ of N E ¼																						
	5																							
State of Minnesota	6	N E ¼ of N W ¼																						
State of Minnesota	7	N W ¼ of N W ¼																						
State of Minnesota	8	S W ¼ of N W ¼																						
State of Minnesota	9	S E ¼ of N W ¼																						
Suzyne Marie Reef	10	N 20 rds of Govt Lot 3				12.69		No	Yes	L														
Basil B. & Lola M. Wyatt	11	S 30 rds of Govt Lot 3 N E ¼ of N W ¼				15.31		Yes	No	L														
State of Minnesota	12	N W ¼ of S W ¼																						
Walter Holtz Eugene A. & Marie F. Kraiser ½ int. Edgar A. & Elsie F. Kraiser ½ int.	13	S W ¼ of S W ¼ Govt Lot 5				28.76		No	No	R														
	14	S E ¼ of S W ¼ Govt Lot 4				25.03		No	Yes	L														
George R. Reef	15	N 30 rds of S 60 rds of Govt Lot 2				15.30		No	No	L														
	16	N E ¼ of S E ¼																						
	17	N W ¼ of S E ¼																						
	18	S W ¼ of S E ¼																						
	19	S E ¼ of S E ¼																						
	20																							
						161.75																		

	SOLD FOR TAXES	VALUATIONS BY SCHOOL DISTRICTS AS EQUALIZED BY DEPARTMENT OF TAXATION						Tax including State Homestead	State Tax on Non-Homestead	SPECIAL TAXES	SPECIAL TAXES	TOTAL TAXES	PAID	WHEN PAID	Number of Receipt	March Settlement 1962	June Settlement 1962	Penalty	November Settlement 1962	Penalty	Collections to First Monday in January 1963	Penalty	Delinquent on First Monday in January 1963	Total Delinquent Tax and Penalty	REMARKS
		District No. 114 Rate 40 Mills	District No. 114 Rate 40 Mills	District No. 114 Rate 40 Mills	District No. 114 Rate 40 Mills	District No. ..... Rate ..... Mills	District No. ..... Rate ..... Mills	Mills	4.92 Mills					Month Day Year											
	Dollars	Dollars	Dollars	Dollars	Dollars	Dollars	Dollars	$ cts.	$ cts.	$ cts.	$ cts.	$ cts.				$ cts.	$ cts.	$ cts.	$ cts.	$ cts.	$ cts.	$ cts.	$ cts.	$ cts.	
1																									
2		420						1108	384			1492	PAID IN FULL	MAY 31 1962	12777		14 92								9653
3																									
4																									
5																									
6																									
7																									
8																									
9																									
10		91						2406	82			2488	PAID IN FULL	MAY 14 1962	9675		24 88								9654
11				H 84				2432				2432	PAID IN FULL	APR 23 1962	9665		24 32								9742
12																									
13				178				5152	162			5314	PAID IN FULL	MAY 4 1962	9676		53 14								9749
14		197						5210	180			5390	PAID IN FULL	MAY 4 1962	9698		53 90								9655
15		130						3438	118			3556	PAID IN FULL	FEB 13 1962	1023	35 56									9631
16																									
17																									
18																									
19																									
20																									
		838		H 84 = 484 178 = 102 262 = 700				22162 7534 29746	926			30672				35 56	297 16								

Elliers Point | Woodland | Deadmans Bay | Moreshead Beach | Moreshead Bay | Ely Sumo | Beach | on Mary Lake

Assessment Roll and Tax List of Real Property in the Town of Powers, Cass County, Minnesota, for Taxes for the Year 1961.

Form 3CD MILLER-DAVIS CO., MINNEAPOLIS

* Indicate Type of Property: R-Residential, C-Commercial, I-Industrial, U-Utility, F-Farm, L-Lakeshore, T-Timber, M-Mineral

		DESCRIPTION OF PROPERTY								TRUE AND FULL VALUATIONS				ASSESSED VALUATIONS														
										LAND Exclusive of Structures and Improvements	BUILDINGS and Other Structures	MACHINERY Permanently Attached to Real Estate	TOTAL True and Full Value	RURAL				ALL OTHER						TOTAL ASSESSED VALUE	Total Assessed Value as Equalized by the Board of Review	FINAL EQUALIZED VALUE
IN WHOSE NAME ASSESSED		SUBDIVISION	Sec. or Lot	Town or Block	Rng.	Number of Acres of Land	No. School District	Individual Homestead Yes or No	Agricultural Homestead Yes or No	Dollars	Dollars	Dollars	Dollars	Homestead Up to $4,000 20%	Over $4,000 and Non-Homestead 33⅓%	Timber Land Class 3c 20%	Homestead Up to $4,000 25%	Over $4,000 and Non-Homestead 40%	MACHINERY Permanently Attached to Real Estate 33⅓%	Seasonal and Recreational Cabins 33⅓%							
						Acres 100ths								Dollars	Dollars	Dollars	Dollars	Dollars	Dollars	Dollars	Dollars	Dollars	Dollars	Dollars	Dollars	Dollars	Dollars	Dollars
A. J. Roberts + R. L. Sharpe	1	NE¼ of NE¼	15	139.30		40	114	Yes	Yes																			
" " " "	2	NW¼ of NE¼ Govt Lot 2				38.70		Yes	"																			
State of Minnesota	3	SW¼ of NE¼																										
State of Minnesota	4	SE¼ of NE¼																										
	5																											
William Curney	6	NE¼ of NW¼ Govt Lot 3				25.20		Yes	Yes																			
Roy + Gertrude Curney	7	Govt Lot 4 less part of Road				21.70		Yes	"																			
	8	SW¼ of NW¼																										
State of Minnesota	9	SE¼ of NW¼																										
Paul L. Britz	10	All Govt Lot 4 lying S of Rd				18.30		Yes	"																			
State of Minnesota	11	NE¼ of SW¼																										
Lloyd + Dagma Bradfield	12	NW¼ of SW¼ Govt Lot 6				28.60		Yes	"	T																		
Kenneth Scott	13	SW¼ of SW¼ Govt Lot 7				34.70		Yes	"	T																		
" "	14	SE¼ of SW¼				40		Yes	"	T																		
	15																											
State of Minnesota	16	NE¼ of SE¼																										
	17	NW¼ of SE¼																										
State of Minnesota	18	SW¼ of SE¼																										
Francis M + Anna Preise Baetz	19	SE¼ of SE¼ Govt Lot 1				39.50		Yes	"	T		150	Added by TB								130							
	20																											
						278.70																						

| | VALUATIONS BY SCHOOL DISTRICTS AS EQUALIZED BY DEPARTMENT OF TAXATION | | | | | | | | | | | | | | | | | | |

Assessment Roll and Tax List of Real Property in the Town of Powers, Cass County, Minnesota, for Taxes for the Year 1961.

Form 5LD · HILLER-DAVIS CO., MINNEAPOLIS

* Indicate Type of Property: R-Residential, C-Commercial, I-Industrial, U-Utility, F-Farm, L-Lakeshore, T-Timber, M-Mineral

In Whose Name Assessed		Description of Property: Subdivision	Sec. or Lot	Town or Block	Rng.	Number of Acres of Land (Acres .100ths)	No. School District	Indicate Homestead Yes or No	Agri. Homestead Yes or No	* Indicate Type of Property	True and Full Valuations: Land Exclusive of Structures and Improvements (Dollars)	Buildings and Other Structures (Dollars)	Machinery Permanently Attached to Real Estate (Dollars)	Total True and Full Value (Dollars)	Assessed Valuations: Rural: Homestead Up to $4,000 20% (Dollars)	Rural: Over $4,000 and Non-Homestead 33⅓% (Dollars)	All Other: Timber Land Class 3a 20% (Dollars)	All Other: Homestead Up to $4,000 25% (Dollars)	All Other: Over $4,000 and Non-Homestead 40% (Dollars)	All Other: Machinery Permanently Attached to Real Estate 33⅓% (Dollars)	All Other: Seasonal and Recreational Cabins 33⅓% (Dollars)	Total Assessed Value (Dollars)	Total Assessed Value as Equalized by the Board of Review (Dollars)	Final Equalized Value (Dollars)
Alice V. Almquist + Francis M + Leonard L. Nordstrom	1	Govt Lot 1 less W. 16½' to NE¼NE¼ Reeds	16	139	30	39.25	114	720	Yes	T														
William E. Owen	2	NW¼NE¼ less W. 16½' + less W. 40'				39.50		720	"	F														
Alice V. Almquist + Francis M + Leonard L. Nordstrom	3	SW¼NE¼ less W. 16½' + less W. 40'				39.50		720	"	F														
	4	Govt Lot 2 less W. 16½' SE¼NE¼				22		720	"	L														
Clarence R. + Teresa Adele Reeds	5	W. 20' of W½ of NE¼						720	"	T														
State of Minnesota	6	NE¼NW¼																						
Myron L. Griffith	7	NW¼NW¼				40		720	"	R														
" "	8	SW¼NW¼				40		720	"	F														
Helen H. Cummins	9	SE¼NW¼				40		720	"	T														
Olive B. McGeary	10	Part of Govt Lot 5 Start 91.55' + 1085.5' N. of Parallel S.W. Corner Sec. 16						720	"	T														
Helen H. Cummins	11	NE¼SW¼ Govt Lot 4				39.75		720	"	L														
Clyde Bundy	12	NW¼SW¼				40		720	"	R														
H. C. + Helen H. Cummins	13	SW¼SW¼				40		720	"	T														
~~Chas. B. Smith~~ Georgia M. + Burnhard Ashbock	14	Govt Lot 5 less old + Plat SE¼SE¼				9.40		720	"	T														
Clarence R. + Teresa Adele Reeds	15	Gateway recorded out of Govt Lot 1 + 2 + W½ of NE¼				1.85		720	"	T														
" " " "	16	NE¼NE¼ Govt Lot 3				33		720	"	R														
Olive B. McGeary	17	NW¼NE¼ S½ of Govt Lot 5				32		720	"	R														
Clarence R. + Teresa A. Reeds	18	SW¼NE¼ Govt Lot 7				30		720	720	L														
" " " "	19	SE¼NE¼ Govt Lot 6				9.80		720	720	L														
Conrad M. Timmner	20	Part of Govt Lot 5																						
						486.05																		

Valuations by School Districts as Equalized by Department of Taxation

Sold for Taxes	District No. 720 Rate 76.5 Mills (Dollars)	District No. 114 Rate 76.5 Mills (Dollars)	District No. 111 Rate 76.5 Mills (Dollars)	District No. ___ Rate ___ Mills (Dollars)	District No. ___ Rate ___ Mills (Dollars)	Tax including State Homestead 4.12 Mills ($ cts.)	State Tax on Non-Homestead 4.12 Mills ($ cts.)	Special Taxes ($ cts.)	Special Taxes ($ cts.)	Total Taxes ($ cts.)
1	67					1772	62			1834
2	380					8728	300			9028
3	117					3094	106			3200
4	142					3756	130			3886
5	10					264	10			274
6										
7	H 86					2274				2274
8	H 83					2196				2196
9	107					2830	98			2928
10	33					872	30			902
11	581					15366	530			15896
12	H 67					1772				1772
13	99					2618	90			2708
14	34					900	32			932
15	H 4					106				106
16	H 311					8224				8224
17	H 265					7008				7008
18		33				856	30			886
19		3				86	02			88
20										
	H 816		H 816			61780				
	1360	36	1360			1072	1420			64272
	2356	36	2372			62852				

Sold for Taxes	Paid	When Paid (Month Day Year)	Number of Receipt	March Settlement 1962 ($ cts.)	June Settlement 1962 ($ cts.)	Penalty ($ cts.)	November Settlement 1962 ($ cts.)	Penalty ($ cts.)	Collections to First Monday in January 1963 ($ cts.)	Penalty ($ cts.)	Delinquent on First Monday in January 1963 ($ cts.)	Penalty ($ cts.)	Total Delinquent Tax and Penalty ($ cts.)	Remarks
1	2 HALF PAID 1st Half Paid	OCT 8 1962 MAY 7 1962	19498 10175		917		917							15698 9657
2	PAID IN FULL	MAY 4 1962	9697		7028									9652
3	PAID IN FULL	MAY 4 1962	9697		3200									"
4	2 HALF PAID 1st Half Paid	OCT 8 1962 MAY 7 1962	19498 10175		1743		1943							9657
5	PAID IN FULL	APR 2 1962	7726		274									10712
6														
7	PAID IN FULL	OCT 3 0 1962	17947				2274	180						14336
8	PAID IN FULL	OCT 3 0 1962	17947				2196							"
9	PAID IN FULL	MAY 4 1962	9697		2928									9660
10	PAID IN FULL	MAY 4 1962	9696		902									9661
11	PAID IN FULL	MAY 4 1962	9697		15896									9662
12	PAID IN FULL	MAY 9 1962	4465		1772									9663
13	PAID IN FULL	MAY 4 1962	9697		2708									9664
14	PAID IN FULL	MAY 3 1 1962	13022		932									10711
15	PAID IN FULL	APR 2 1962	7726		106									10712
16	PAID IN FULL	APR 2 1962	7726		8224									"
17	PAID IN FULL	MAY 4 1962	9696		7008									9661
18	PAID IN FULL	APR 2 1962	7726		886									10712
19	PAID IN FULL	APR 2 1962	7726		88									"
20														
					56912		7330							

Assessment Roll and Tax List of Real Property in the Town of Powers, Cass County, Minnesota, for Taxes for the Year 1961.

Form 5CD · MILLER-DAVIS CO., MINNEAPOLIS

* Indicate Type of Property: R-Residential, C-Commercial, I-Industrial, U-Utility, F-Farm, L-Lakeshore, T-Timber, M-Mineral

In Whose Name Assessed		Description of Property: Subdivision	Sec. or Lot	Town of Block	Rng.	Number of Acres of Land (Acres 100ths)	No. School District	Indicate Homestead Yes or No	Agri. or Seas. Recr. Yes or No	* Indicate Type Property	True and Full Valuations: Land Exclusive of Structures and Improvements (Dollars)	Buildings and Other Structures (Dollars)	Machinery Permanently Attached to Real Estate (Dollars)	Total True and Full Value (Dollars)	Assessed Valuations: Rural: Homestead Up to $4,000 20% (Dollars)	Rural: Over $4,000 and Non-Homestead 33⅓% (Dollars)	All Other: Timber Land Class 2a 20% (Dollars)	All Other: Homestead Up to $4,000 25% (Dollars)	All Other: Over $4,000 and Non-Homestead 40% (Dollars)	All Other: Machinery Permanently Attached to Real Estate 33⅓% (Dollars)	All Other: Seasonal and Recreational Cabins 33⅓% (Dollars)	Total Assessed Value (Dollars)	Total Assessed Value as Equalized by the Board of Review (Dollars)	Final Equalized Value (Dollars)
Myron L. + Beulah Griffith	1	NE¼ of NE¼ (Section Line in NE Cor.)	17	139	30	39	114	Yes	Yes	R														
Lulu + Henry Husmann	2	NW¼ of NE¼				40		Yes	No	C														
Blanche Zaffke	3	SW¼ of NE¼				40		Yes	Yes	F														
" "	4	SE¼ of NE¼				40		Yes	"	F														
Earl + Constance Alexander	5	1 rod in NE Cor. of N.E.¼ of N.E.¼				1		Yes	No	T		15 Mills Assessment F. E.									4 3			
Lulu + Henry Husmann	6	NE¼ of NW¼				40		Yes	"	R			Lot Added Sept 18								4 63 / 200			
Lulu L. + Mae T. Zaffke	7	NW¼ of NW¼				40		Yes	"	F														
" " "	8	SW¼ of NW¼				40		Yes	"	F														
Lorna + Fay Hamilton	9	SE¼ of NW¼				40		Yes	"	F														
Lorna W. + Melvin R. Hamilton	10	Lot 1 of Block 1 Lot 1 of Block 2 Lot 1 of Block 3 Lot 1 of Block 4																						
Lorna + Fay Hamilton	11	NE¼ of SW¼				40		Yes	"	F														
State of Minnesota	12	NW¼ of SW¼																						
Lorna W. + Melvin R. Hamilton	13	SW¼ of SW¼																						
Otto + Elsie Wagner	14	SE¼ of SW¼				40		Yes	"	F														
	15																							
Blanche Zaffke	16	NE¼ of SE¼				40		Yes	"	F														
" "	17	NW¼ of SE¼				40		Yes	"	F														
" "	18	SW¼ of SE¼				40		Yes	"	F														
" "	19	SE¼ of SE¼				40		Yes	"	F														
	20																							
						560																		

Cass County, Minnesota, for Taxes for the Year 1961.

	Sold for Taxes	Valuations by School Districts as Equalized by Department of Taxation: District No. Rate Mills	Tax including State Homestead Mills	State Tax on Non-Homestead 9.1 Mills	Special Taxes	Special Taxes	Total Taxes		Paid	When Paid (Month Day Year)	Number of Receipt	March Settlement 1962	June Settlement 1962	Penalty	November Settlement 1962	Penalty	Collections to First Monday in January 1963	Penalty	Delinquent on First Monday in January 1963	Total Delinquent Tax and Penalty	Remarks
		Dollars	$ cts.	$ cts.	$ cts.	$ cts.	$ cts.					$ cts.	$ cts.	$ cts.	$ cts.	$ cts.	$ cts.	$ cts.	$ cts.	$ cts.	
1	(Cancel)	92	2434				2434	1	PAID IN FULL	OCT 3 1 1962	17947				24.34	86					17286
2		185 / 30	7758	92			7850	2	1st HALF PAID	OCT 3 1 1962	16513 / 16574				39.15 / 39.15	1.96					Balance 1961 15713
3		46	1216				1216	3											12.16	1.38	14785
4		60	1586				1586	4											15.86	1.75	
5		3	81				80	5	PAID IN FULL	OCT 3 1 1962	17948				80	.02					14799
6		63 / 200	6956	182			7138	6	PAID IN FULL	OCT 3 1 1962	19512				71.38	2.50					7622
7		65	1718				1718	7	1st HALF PAID	OCT 3 1 1962	19489										16707
8		45	1190				1190	8	1st HALF PAID	OCT 3 1 1962	16569		14.54		14.54						
9		159	4204				4204	9	2nd Half Paid / 1st HALF PAID	OCT 1 5 1962 / MAY 1 4 1962	15490 / 4676		21.02		21.02						12699 / 9663
10								10													
11		30	794				794	11	2nd Half Paid / 1st HALF PAID	OCT 1 5 1962 / MAY 1 4 1962	15490 / 4676		3.97		3.97						
12								12													
13								13													
14		52	1376				1376	14	PAID IN FULL	AUG 2 7 1962	16641				13.76	.54					9664
15								15													
16		42	1110				1110	16											11.10	1.21	14785
17		54	1428				1428	17											14.28	1.71	
18		61	1614				1614	18											16.14	1.75	
19		55	1454				1454	19											14.54	1.71	
20								20													
		1247 / 9 / 1256	27160 / 7053 / 34918	354			35172						29.53		228.11				84.08		

Filiers Point | Woodland | Dabbins Beach | Moonshine Bay | El Sueño Beach | Gull Lake | Ruttger Bay | Ski Area

Assessment Roll and Tax List of Real Property in the Town of Powers, Cass County, Minnesota, for Taxes for the Year 1961.

Form 5CD · HILLS-DAVIS CO., MINNEAPOLIS

* Indicate Type of Property: R-Residential, C-Commercial, I-Industrial, U-Utility, F-Farm, L-Lakeshore, T-Timber, M-Mineral

	In Whose Name Assessed		Description of Property: Subdivision	Sec. or Lot	Town or Block	Rng.	Number of Acres of Land: Acres	100ths	No. School District	Indicate Homestead Yes or No	Agri. or Seasonal Res. Yes or No	* Indicate Type of Property	True and Full Valuations: Land Exclusive of Structures and Improvements	Buildings and Other Structures	Machinery Permanently Attached to Real Estate	Total True and Full Value	Assessed Valuations: Homestead Up to $4,000 20%	Rural: Over $4,000 and Non-Homestead 33⅓%	All Other: Timber Land Class 3c 20%	Homestead Up to $4,000 25%	Over $4,000 and Non-Homestead 40%	Machinery Permanently Attached to Real Estate 33⅓%	Seasonal and Recreational Cabins 33⅓%	Total Assessed Value	Total Assessed Value as Equalized by the Board of Review	Final Equalized Value
							Dollars						Dollars	Dollars	Dollars	Dollars	Dollars	Dollars	Dollars	Dollars	Dollars	Dollars	Dollars	Dollars	Dollars	Dollars
1	Dick P. + Emma C. Gridrick		NE¼ of NE¼ W. of Ry.	18	139	30	38.65		114	Yes	Yes	F														
2	State of Minnesota		NW¼ of NE¼																							
3	State of Minnesota		SW¼ of NE¼																							
4	Marcus J. + Lilas L. Joffler		SE¼ of NE¼				40			Yes	"	T														
5	" " "		NE¼ of NE¼ E. of Ry.				6.80			Yes	"	F														
6	Violet Bundy		NE¼ of NW¼				40			No	"	T														
7	State of Minnesota		NW¼ of NW¼ Govt Lot 1																							
8	State of Minnesota		SW¼ of NW¼ Govt Lot 2																							
9	Violet Bundy		SE¼ of NW¼				40			No	"	T														
10																										
11	State of Minnesota		NE¼ of SW¼																							
12	Paul Eugene + Ida M. Sawyer		NW¼ of SW¼ Govt Lot 3				35.24			Yes	"	T														
13	Charles H. + Mary C. Smith		SW¼ of SW¼				34.44			No	"	T														
14	George + Dorothy Gridrick		SE¼ of SW¼				40			Yes	"	F														
15																										
16	Leslie W. Sawyer		NE¼ of SE¼				40			No	"	T														
17	" "		NW¼ of SE¼				40			No	"	T														
18	" "		SW¼ of SE¼ less W. 23 Rds.				28.50			No	"	T														
19	" "		SE¼ of SE¼				40			No	"	T														
20	Edward Buckner, et al		W. 23 Rds. of SW¼ of SE¼				11.50			No	No	R														
							432.68																			

VALUATIONS BY SCHOOL DISTRICTS AS EQUALIZED BY DEPARTMENT OF TAXATION

	Sold for Taxes	District No. Rate ___ Mills	District No. 114 Rate 26 Mills	District No. Rate ___ Mills	District No. 114 Rate 26 Mills	District No. Rate ___ Mills	District No. Rate ___ Mills	Tax including State Homestead ___ Mills	State Tax on Non-Homestead 41 Mills	Special Taxes	Special Taxes	Total Taxes		Paid	When Paid (Month Day Year)	Number of Receipt	March Settlement 1962	June Settlement 1962	Penalty	November Settlement 1962	Penalty	Collections to First Monday in January 1963	Penalty	Delinquent on First Monday in January 1963	Total Delinquent Tax and Penalty	Remarks
		Dollars	Dollars	Dollars	Dollars	Dollars	Dollars	$ cts.	$ cts.	$ cts.	$ cts.	$ cts.						$ cts.	$ cts.	$ cts.	$ cts.	$ cts.	$ cts.	$ cts.	$ cts.	
1			H 138					36.50				36.50	1	PAID IN FULL	FEB 28 1962	7303	36.50									7-1-61 15777
2													2													
3													3													
4			H 27					7.14				7.14	4	2nd HALF PAID OCT 31 1962 / 1st HALF PAID	1st HALF PAID OCT 31 1962	14830		3.57		3.57						10747
5			H 8					2.12				2.12	5	2nd HALF PAID OCT 31 1962 / 1st HALF PAID	1st HALF PAID OCT 31 1962	10164		1.06		1.06						"
6	SOLD FOR TAXES		67					17.72	62			18.34	6											16.24		14818
7													7													
8													8													
9	SOLD FOR TAXES		67					17.72	62			18.34	9											16.24		14818
10													10													
11													11													
12			H 41					10.84				10.84	12	2nd HALF PAID OCT 17 1962 / 1st HALF PAID MAY 3 1962		15511 / 13704		5.42		5.42					15708	2665 / 2665
13			81					21.42	74			22.16	13	PAID IN FULL MAY 14 1962 / 2nd HALF PAID OCT 31 1962		14670 / 19586		22.16								
14	SOLD FOR TAXES		H 245					64.80				64.80	14	1st HALF PAID MAY 3 1962		13013		32.40		32.40					15720	2667
15													15													
16			54					14.28	50			14.78	16	2nd HALF PAID SEP 26 1962 / 1st Half Paid MAY 3 1962											15701	2668
17			33					8.72	30			9.02	17	2nd HALF PAID SEP 26 1962 / 1st Half Paid MAY 3 1962		17387										104 undercoll. to d
18			15					3.96	14			4.10	18	2nd HALF PAID SEP 26 1962 / 1st Half Paid MAY 3 1962		10243		2.48		2.48						
19			77					20.36	70			21.06	19	2nd HALF PAID SEP 26 1962 / 1st Half Paid MAY 3 1962												
20	SOLD FOR TAXES				195			6.44	1.78			5.22	20	PAID IN FULL SEP 12 1962		17230				5.22	1.75					
			H 457			2.457		225.58																		
			37			1.920		5.44	5.40			287.42					36.50	88.99		125.15				26.68		104 undercoll. to d
			494			4.377		232.02																		

Assessment Roll and Tax List of Real Property in the Town of Pawsa, Cass County, Minnesota, for Taxes for the Year 1961.

Form 5CD MILLER-DAVIS CO., MINNEAPOLIS

* Indicate Type of Property: R-Residential, C-Commercial, I-Industrial, U-Utility, F-Farm, L-Lakeshore, T-Timber, M-Mineral

	In Whose Name Assessed		Description of Property: Subdivision	Sec. or Lot	Town or Block	Rng.	Number of Acres of Land (Acres / 100ths)	No. School District	Indicate Homestead Yes or No	Agri. Soil Red. Yes or No	Indicate Type of Property	True and Full Valuations: Land Exclusive of Structures and Improvements (Dollars)	Buildings and Other Structures (Dollars)	Machinery Permanently Attached to Real Estate (Dollars)	Total True and Full Value (Dollars)	Assessed Valuations: Rural: Homestead Up to $1,000 20% (Dollars)	Rural: Over $1,000 and Non-Homestead 33⅓% (Dollars)	All Other: Timber Land Class 3c 20% (Dollars)	All Other: Homestead Up to $4,000 25% (Dollars)	All Other: Over $4,000 and Non-Homestead 40% (Dollars)	All Other: Machinery Permanently Attached to Real Estate 33⅓% (Dollars)	All Other: Seasonal and Recreational Cabins 33⅓% (Dollars)	Total Assessed Value (Dollars)	Total Assessed Value as Equalized by the Board of Review (Dollars)	Final Equalized Value (Dollars)
	Jean McTowell, Jr. (Jack)	1	NE¼ of NE¼	19	139	30	40	114	Yes	Yes	F														9669
	" "	2	NW¼ of NE¼				40		Yes	"	"														
	" "	3	SW¼ of NE¼				40		Yes	"	"														
	" "	4	SE¼ of NE¼				40		Yes	"	"														
		5																							
	" "	6	NE¼ of NW¼				40		Yes	"	F														
	" "	7	NW¼ of NW¼ Govt Lot 1				34.78		Yes	"	"														
	" "	8	SW¼ of NW¼ Govt Lot 2				43.58		Yes	"	"														
	" "	9	SE¼ of NW¼ Govt Lot 3				51.10		Yes	"	"														
		10																							
		11	NE¼ of SW¼																						
		12	NW¼ of SW¼																						
		13	SW¼ of SW¼																						
		14	SE¼ of SW¼																						
	Jean McTowell, Jr. (Jack)	15	NE¼ of SE¼ except 5 25 rods of that part lying E. of Rly				32		Yes	Yes	F														9669
	Karen Arthur + Mary Barchus	16	5 25 rds of NE¼ of SE¼ E. of Rly				8		Yes	"	"														
	Jean McTowell, Jr. (Jack)	17	NW¼ of SE¼ Govt Lot 4				35.10		Yes	"	"														
	" "	18	SW¼ of SE¼ Govt Lot 5				37.40		Yes	"	"														
	Karen Arthur + Mary Barchus	19	SE¼ of SE¼ E. of Rly				31		Yes	"	"														
	Jean McTowell, Jr. (Jack)	20	all W. of Rly Rw in SE¼ of SE¼				6		Yes	"	"														
							481.76																		

Valuations by School Districts as Equalized by Department of Taxation

	Sold for Taxes	District No. 114 Rate 26 Mills (Dollars)	District No. ..... Rate ..... Mills (Dollars)	District No. ..... Rate ..... Mills (Dollars)	District No. ..... Rate ..... Mills (Dollars)	District No. ..... Rate ..... Mills (Dollars)	Tax including State Homestead ..... Mills ($ cts.)	State Tax on Non-Homestead ..... Mills ($ cts.)	Special Taxes ($ cts.)	Special Taxes ($ cts.)	Total Taxes ($ cts.)		Paid	When Paid (Month Day Year)	Number of Receipt	March Settlement 1962 ($ cts.)	June Settlement 1962 ($ cts.)	Penalty ($ cts.)	November Settlement 1962 ($ cts.)	Penalty ($ cts.)	Collections to First Monday in January 1963 ($ cts.)	Penalty ($ cts.)	Delinquent on First Monday in January 1963 ($ cts.)	Total Delinquent Tax and Penalty ($ cts.)	Remarks
1		H 74					1958				1958	1	PAID IN FULL	JUL 27 1962											
2		H 74					1958				1958	2	PAID IN FULL	JUL 27 1962											
3		H 74					1958				1958	3	PAID IN FULL	JUL 27 1962											
4		H 74					1958				1958	4	PAID IN FULL	JUL 27 1962											
5												5			16385				174.84						Sundries
6		H 74					1958				1958	6	PAID IN FULL	JUL 27 1962											
7		H 63					1666				1666	7	PAID IN FULL	JUL 27 1962											
8		H 126					3332				3332	8	PAID IN FULL	JUL 27 1962											
9		H 102					2698				2698	9	PAID IN FULL	JUL 27 1962											
10												10													
11												11													
12												12													
13												13													
14												14													
15		H 59					1560				1560	15	PAID IN FULL	JUL 27 1962	16385				15.60						9669
16		H 15					396				396	16	2nd Half Paid / 1st HALF PAID	OCT 11 1962 / MAY 28 1962	20625 / 13505		1.98		1.98						9673
17		H 60					1586				1586	17	PAID IN FULL	JUL 27 1962	16385				31.72						9669
18		H 60					1586				1586	18	PAID IN FULL	JUL 27 1962											
19		H 52					1376				1376	19	2nd Half Paid / 1st HALF PAID	OCT 11 1962 / MAY 28 1962	20625 / 13665		6.88		6.88						9673
20		H 12					318				318	20	PAID IN FULL	JUL 27 1962	16385				3.18						9687
		H 919					24308				24308						8.86		234.22						

Assessment Roll and Tax List of Real Property in the Town of Powers, Cass County, Minnesota, for Taxes for the Year 1961.

Form 5CD · MILLER-DAVIS CO., MINNEAPOLIS

* Indicate Type of Property: R-Residential, C-Commercial, I-Industrial, U-Utility, F-Farm, L-Lakeshore, T-Timber, M-Mineral

	IN WHOSE NAME ASSESSED	DESCRIPTION OF PROPERTY: SUBDIVISION		Sec. or Lot	Town or Block	Rge.	Number of Acres of Land (Acres 100ths)	No. School District	Indicate Homestead Yes or No	Agri. or Rural Yes or No	* Indicate Type of Property	TRUE AND FULL VALUATIONS: LAND Exclusive of Structures and Improvements	BUILDINGS and Other Structures	MACHINERY Permanently Attached to Real Estate	TOTAL True and Full Value	ASSESSED VALUATIONS: RURAL: Homestead Up to $1,000	RURAL: Over $1,000 and Non-Homestead	ALL OTHER: Timber Land Class 3c	ALL OTHER: Homestead Up to $4,000	ALL OTHER: Over $4,000 and Non-Homestead	ALL OTHER: MACHINERY Permanently Attached to Real Estate	ALL OTHER: Seasonal and Recreational Cabins	TOTAL ASSESSED VALUE	Total Assessed Value as Equalized by the Board of Review	FINAL EQUALIZED VALUE
	Earl O. + Mary Dillon Reeve; Joseph W. + Dorothy Reeve	Lots 1 + 2 Blk 1 Lake View Add; Lots 1 + 2 Blk 1 Lake View Add																							
1	Cleo W. + Myrtle Reeve	Gov't Lot 4 less sold; NE¼NW¼	21	137	30		3.50	114	No	Yes	F														
2	Verna Vidaver	Gov't Lot 1 less Plat "; NE¼NW¼ less sold					20.20		No	"	"														
3	Theodore W. + Grace Johnson	Gov't Lot 2 less sold; SW¼NW¼					36.60		Yes	"	"														
4	C. W. + Myrtle R. Reeve	Gov't Lot 3 less sold; SE¼NW¼					12.71		No	No	L														
5	Laurence J. + Frances M. Sullivan	Part of Gov't Lot 1							Yes	Yes	T														
6	Theodore W. + Grace Johnson	NE¼of NW¼					40		Yes	"	F														
7	" " "	NW¼of NW¼					40		Yes	"	"														
8	Harry + Ruth Jackins	SW¼of NW¼					40		Yes	"	"														
9	" " "	SE¼of NW¼					40		Yes	"	"														
10	Laszlo Szendrey	Nec. of Gov't Lot 2 less sold							No	No	L														
11	H. L. Miller	NE¼of SW¼					40		No	Yes	F														
12	" "	NW¼of SW¼					40		No	"	"														
13	" "	SW¼of SW¼					40		No	"	"														
14	" "	SE¼of SW¼					40		No	"	"														
15	Margaret O'Leary	Part of Gov't Lot 4							No	No	L														
16	C. W. + Myrtle R. Reeve	NE¼of SE¼					40		Yes	Yes	F														
17	Cecil Fox	NW¼of SE¼					40		Yes	"	F														
18	Frances + Pauline Packi	SW¼of SE¼ less Lot 1					39		No	No	C														
19	C. W. + Myrtle R. Reeve	SE¼of SE¼ less E 175' of W 478' of S 150'; E 175' of W 478' of S 150' of SE¼ of SE¼					39.40		Yes	Yes	F														
20	Mort + Helen Reeve	Lot 5 of Mort's Plat; SE¼					60		Yes	Yes	R														
	(Cont. Mort Page)						552.61																		

	SOLD FOR TAXES	VALUATIONS BY SCHOOL DISTRICTS AS EQUALIZED BY DEPARTMENT OF TAXATION: District No. 114 Rate 24.46 Mills	District No. 111 Rate 24.46 Mills	District No. 111 Rate 24.46 Mills	District No. Rate Mills	District No. Rate Mills	Tax including State Homestead ...Mills	State Tax on Non-Homestead 41.3 Mills	SPECIAL TAXES	SPECIAL TAXES	TOTAL TAXES		PAID	WHEN PAID (Month Day Year)	Number of Receipt	March Settlement 1962	June Settlement 1962	Penalty	November Settlement 1962	Penalty	Collections to First Monday in January 1963	Penalty	Delinquent on First Monday in January 1963	Total Delinquent Tax and Penalty	REMARKS
		Dollars	Dollars	Dollars	Dollars	Dollars	$ cts.	$ cts.	$ cts.	$ cts.	$ cts.							$ cts.	$ cts.	$ cts.	$ cts.	$ cts.	$ cts.	$ cts.	
1		11					290	10			300	1	PAID IN FULL	MAY 9 1962	3348		3.00								9621
2		63					1666	58			1724	2	PAID IN FULL	JAN 3 1 1962	2773	17.24									9637
3		# 21					556				556	3	PAID IN FULL	OCT 3 1 1962	12484				5.56	.19					14784
4					138		3550	122			3672	4	PAID IN FULL	MAY 1 1 1962	3348		36.72								10715
5		# 6					158				158	5	PAID IN FULL	JAN 2 5 1962	1547	1.58									9643
6		# 61					1614				1614	6	PAID IN FULL	OCT 3 1 1962	12484				45.76	1.35					14784
7		# 112					2962				2962	7	PAID IN FULL	OCT 3 1 1962											"
8	SOLD FOR TAXES	# 229					6056				6056	8											60.56	6662	10715
9	SOLD FOR TAXES	# 52					1376				1376	9	2nd Half Paid	OCT 1 5 1962	15488				15.04				13.76	1514	"
10	SOLD FOR TAXES			16			340	10			350	10	1 HALF PAID	MAY 1 5 1962	4764		3.50								10738
11	SOLD FOR TAXES	148					3914	134			4048	11											40.48		14784
12	SOLD FOR TAXES	121					3200	110			3310	12											33.10		"
13	SOLD FOR TAXES	331					8754	302			9056	13											90.56		"
14	SOLD FOR TAXES	131					3464	120			3584	14											35.84		"
15				11			318	10			328	15	PAID IN FULL	JAN 1 1 1962	16273				3.28	.04					10738
16		# 159					4204				4204	16	PAID IN FULL	MAY 1 1 1962	3348		42.04								10715
17		# 92					2434				2434	17	PAID IN FULL	MAY 1 4 1962	4673		24.34								9671
													2nd Half Paid	OCT 9 1962	10382				32.10						
18				215			6224	196			6420	18	1 HALF PAID	MAY 3 1 1962	1823		32.10								15663 9750.
19		# 26					662				662	19	PAID IN FULL	MAY 1 1 1962	3348		6.62								10715
													2nd Half Paid	OCT 1 1962	12261				10.31						
20		# 78					2062				2062	20	1 HALF PAID	MAY 3 1 1962	12987		10.31						15725		16773
		1332				4835	43372																		
		1332		364	1744		1634	1072																	
		1332				5099	54034				55126					17.82	198.63		98.51				274.30		

Blue Points

Villages Point · Woodland · Pelican Beach · Pelican Bay · Sunset Beach · Lake Emma · Beach on Bailey Lake

Assessment Roll and Tax List of Real Property in the Town of Bowers

* Indicate Type of Property: R-Residential, C-Commercial, I-Industrial, U-Utility, F-Farm, L-Lakeshore, T-Timber, M-Mineral

Form 5CD MILLER-DAVIS CO., MINNEAPOLIS

	IN WHOSE NAME ASSESSED	DESCRIPTION OF PROPERTY: SUBDIVISION	Sec. or Lot	Town or Block	Rng.	Number of Acres of Land (Acres / 100ths)	No. School District	Indicate Homestead Yes or No	Agr. or Resc. Yes or No	* Indicate Type of Property	TRUE AND FULL VALUATIONS: LAND Exclusive of Structures and Improvements (Dollars)	BUILDINGS and Other Structures (Dollars)	MACHINERY Permanently Attached to Real Estate (Dollars)	TOTAL True and Full Value (Dollars)	ASSESSED VALUATIONS: RURAL: Homestead Up to $4,000 20% (Dollars)	RURAL: Over $4,000 and Non-Homestead 33⅓% (Dollars)	ALL OTHER: Timber Land Class 3c 20% (Dollars)	ALL OTHER: Homestead Up to $4,000 25% (Dollars)	ALL OTHER: Over $4,000 and Non-Homestead 40% (Dollars)	ALL OTHER: MACHINERY Permanently Attached to Real Estate 33⅓% (Dollars)	ALL OTHER: Seasonal and Recreational Cabins 33⅓% (Dollars)	TOTAL ASSESSED VALUE (Dollars)	Total Assessed Value as Equalized by the Board of Review (Dollars)	FINAL EQUALIZED VALUE (Dollars)
1		NE¼ of NE¼	21	139	30		114																	
2		NW¼ of NE¼																						
3	Douglas W. + Lucille Mary Barrett	Fraction of 1 ac. of Lot 1 Sec 22																						
4		SW¼ of NE¼																						
5	Vernon + Concetta Fox	1 ac. of SW¼ of SE¼				1		Yes	No	C														
6		NE¼ of NW¼																						
7	Janice H. + Naomi M. Planting	S 50' of N 700' of Lot 4 Sec 1																						
8		SW¼ of NW¼																						
9		SE¼ of NW¼																						
10	Orville J. + Lisette B. Callahan	1 ac. of Lot 3 Sec 1						No	No	L														
11	" " "	Part of Lot 3 Sec 1						No	No	L														
12		NW¼ of SW¼																						
13		E 33' of Lot 3 Sec 1																						
14		SW¼ of SW¼																						
15	Herman Ronat	Part of Lot 4 Sec 1						No	No	T														
16		NE¼ of SE¼																						
17		NW¼ of SE¼																						
18	Arthur Hugh + Ida	N 100' of Lot 4																						
19	Robert + Alice Reeve	S 50' of N 650' of Lot 4																						
20	Boston R. Sprell, et al	S 300' of N 350' of Lot 4				1																		

State of Minnesota

Myron L. Robinson et al

Cass County, Minnesota, for Taxes for the Year 1961.

	SOLD FOR TAXES (Dollars)	VALUATIONS BY SCHOOL DISTRICTS AS EQUALIZED BY DEPARTMENT OF TAXATION: District No. / Rate / Mills (Dollars)	District No. / Rate / Mills (Dollars)	District No. / Rate / Mills (Dollars)	District No. 114 / Rate 45 / Mills 45 (Dollars)	District No. / Rate / Mills (Dollars)	District No. / Rate / Mills (Dollars)	Tax Including State Homestead Mills ($ cts.)	State Tax on Non-Homestead 9.12 Mills ($ cts.)	SPECIAL TAXES ($ cts.)	SPECIAL TAXES ($ cts.)	TOTAL TAXES ($ cts.)	PAID	WHEN PAID (Month Day Year)	Number of Receipt	March Settlement 1962 ($ cts.)	June Settlement 1962 ($ cts.)	Penalty ($ cts.)	November Settlement 1962 ($ cts.)	Penalty ($ cts.)	Collections to First Monday in January 1963 ($ cts.)	Penalty ($ cts.)	Delinquent on First Monday in January 1963 ($ cts.)	Total Delinquent Tax and Penalty ($ cts.)	REMARKS
1																									
2																									
3																									
4																									
5					$4.54			15.64				15.64	PAID IN FULL	MAY 25 1962	13463		15.64								9951
6																									
7																									
8																									
9																									
10					22			6.36	20			6.56	PAID IN FULL	MAY 14 1962			6.56								9952
11					22			6.36	20			6.56	PAID IN FULL	MAY 14 1962	7467		6.56								"
12																									
13																									
14																									
15					11			3.18	10			3.28	PAID IN FULL	MAY 31 1962	13641		3.28								9954
16																									
17																									
18																									
19																									
20					$4.54 / 3 / 107			31.54	50			32.04					32.04								

Gilkers Point | Woodland | Pelican Lake Beach | Pelican Lake Beach | Sec. 1 | Sec. 2 | Sec. 3 | Sec. 4 | Sec. 5 | Sec. 6 | Sec. 7 | Sec. 8 | Sec. 9 | Sec. 10 | Sec. 11 | Sec. 12 | Sec. 13 | Sec. 14 | Sec. 15 | Sec. 16 | Sec. 17 | Sec. 18 | Sec. 19 | Sec. 20 | Sec. 21 | Sec. 22 | Sec. 23 | Sec. 24 | Sec. 25 | Sec. 26 | Sec. 27 | Sec. 28 | Sec. 29 | Sec. 30 | Sec. 31 | Sec. 32 | Sec. 33 | Sec. 34 | Sec. 35 | Sec. 36 | Pelican Lake on Bailey Lake

Assessment Roll and Tax List of Real Property in the Town of Bowers

* Indicate Type of Property: R-Residential, C-Commercial, I-Industrial, U-Utility, F-Farm, L-Lakeshore, T-Timber, M-Mineral

Form 5CD—MILLER-DAVIS CO., MINNEAPOLIS

	In Whose Name Assessed		Description of Property: Subdivision	Sec. or Lot	Town Rge. Block	Rng.	Number of Acres or Lots	No. School District	Indicate Homestead Yes or No	Agri. or Seas. Rec. Yes or No	Indicate Type of Property	True and Full Valuations: Land Exclusive of Structures and Improvements	Buildings and Other Structures	Machinery Permanently Attached to Real Estate	Total True and Full Value	Assessed Valuations: Rural: Homestead Up to $4,000 20%	Rural: Over $4,000 Non-Homestead 33⅓%	All Other: Timber Land Class 2a 20%	All Other: Homestead Up to $4,000 25%	All Other: Over $4,000 Non-Homestead 40%	All Other: Machinery Permanently Attached to Real Estate 33⅓%	All Other: Seasonal and Recreational Cabins 33⅓%	Total Assessed Value	Total Assessed Value as Equalized by the Board of Review	Final Equalized Value
							Acres 1000ths					Dollars	Dollars	Dollars	Dollars	Dollars	Dollars	Dollars	Dollars	Dollars	Dollars	Dollars	Dollars	Dollars	Dollars
	Earl M. Gustafson	1	NE¼ of NE¼ Govt Lot 3	22	139	30	36.10	114	No	No	T														
	" "	2	NW¼ of NE¼				40		No	No	T														
	Donald Seglund	3	SW¼ of NE¼ less 6.3 acres				37		No	No	"														
		4	SE¼ of NE¼																						
	Wm. F. + Amanda J. Nitchie	5	6.75 acres in N.E. Cor. of Govt Lot 4				6.75		No	No	L														
	State of Minnesota	6	NE¼ of NW¼																						
	Cleo W. + Myrtle Reeve	7	N.W¼ of N.W¼ Govt Lot 1				39.40		Yes	No	T														
	" " "	8	SW¼ of NW¼ Govt Lot 2 less sold				35.10		Yes	No	L														
	State of Minnesota	9	SE¼ of NW¼																						
	Ernest + Jane Frances Snare	10	S.3 acres of S½ of S½ of NE¼ of S.3 acres of Govt Lot 4				6		No	No	C														
	Perry R. + Fayola P. Reeve	11	NE¼ of SW¼				40		No	No	T	201	New assessment 88.R									67			
	State of Minnesota	12	NW¼ of SW¼																						
	A. B. + Mabel Wilson	13	SW¼ of SW¼ less ~~sold~~ S 350' of W 430'				40		No	Yes	F														
	" " "	14	SE¼ of SW¼				40		No	"	F														
	Henry + Anna Ahlberg	15	About 2 acres of Govt Lot 6				2		No	No	L														
	Frank + Sue Pepletsch	16	Govt Lot 8 less sold NE¼ of SE¼				28.52		Yes	Yes	F														
	Ernest + Jane Frances Snare	17	Govt Lot 5 less 4 acres sold NW¼ of SE¼				30		Yes	Yes	T														
	Henry + Anna Ahlberg	18	Govt Lot 6 less sold SW¼ of SE¼				17.50		No	Yes	C														
	Graham Richards Bowers, etal	19	Govt Lot 7 less sold SE¼ of SE¼				18.50		No	Yes	L														
	Anne M. Hacking	20	Part of Govt Lot 7				3		No	No	L														
	(Cont. next page)						377.87																		

	Sold for Taxes	Valuations by School Districts as Equalized by Department of Taxation: District No. 114 Rate 90 Mills	District No. 111 Rate 46 Mills	District No. 111 Rate 46 Mills	District No. Rate Mills	District No. Rate Mills	Tax Including State Homestead Mills	State Tax on Non-Homestead 4.1 Mills	Special Taxes	Special Taxes	Total Taxes	Paid	When Paid (Month Day Year)	Number of Receipt	March Settlement 1962	June Settlement 1962	Penalty	November Settlement 1962	Penalty	Collections to First Monday in January 1963	Penalty	Delinquent on First Monday in January 1963	Total Delinquent Tax and Penalty	Remarks
		Dollars	Dollars	Dollars	Dollars	Dollars	$ cts.	$ cts.	$ cts.	$ cts.	$ cts.				$ cts.	$ cts.	$ cts.	$ cts.	$ cts.	$ cts.	$ cts.	$ cts.	$ cts.	
1		120					3174	110			3284	1	2nd HALF PAID MAY 3 1 1962	12497		16.42		16.42						16.42
													2nd HALF PAID OCT 4 1962	13492											
2		72					1904	66			1970	2	1st HALF PAID MAY 3 1 1962			9.85		9.85						9.85
3		71					1878	64			1942	3	PAID IN FULL MAY 3 1 1962	12498		19.42								19.42
4												4												
5		168					4442	154			4596	5	PAID IN FULL MAY 4 1962	9712		45.96								45.96
6												6												
7		55					1454				1454	7	PAID IN FULL MAY 1 1962	8348		14.54								14.54
8				49			1418				1418	8	PAID IN FULL MAY 1 1962			14.18								14.18
9												9	1st Half Paid MAY 2 9 1962	9282		47.33		47.33						47.33
10				317			9176	290			9466	10	2nd HALF PAID SEP 1 4 1962	12288										
11		67					1772	62			1834	11	PAID IN FULL MAY 1 1962	9349		18.34								18.34
12												12												
13		77					2036	70			2106	13										2106	2317	
14		200					5290	182			5472	14										5472	6019	
15				220			6368	200			6568	15	PAID IN FULL MAY 2 5 1962	10176		65.68								
16		176					4654				4654	16	PAID IN FULL APR 4 1962	7758		46.54								
17		24					634				634	17	1st Half Paid MAY 2 9 1962	9282		3.17		3.17						
		91											2nd HALF PAID SEP 1 4 1962	12288										
18		160					6374	146			6520	18	PAID IN FULL MAY 2 5 1962	10176		65.20								
19		184					4866	168			5034	19	PAID IN FULL JAN 2 5 1962	1512	50.34									
20				20			478	18			496	20												
		1336		1003			38478																	
		119		532			1536	1530																
		1455		1655			56018				57548				50.34	366.63		76.77				8174	5996	

Assessment Roll and Tax List of Real Property in the Town of Powers, Cass County, Minnesota, for Taxes for the Year 1961.

Form 5CD MILLER-DAVIS CO., MINNEAPOLIS

* Indicate Type of Property: R-Residential, C-Commercial, I-Industrial, U-Utility, F-Farm, L-Lakeshore, T-Timber, M-Mineral

State of Minnesota

	In Whose Name Assessed	Description of Property: Subdivision	Sec. or Lot	Town or Block	Rng.	Number of Acres of Land (Acres / 100ths)	No. School District	Indicate Homestead Yes or No	Agri. or Resc. Yes or No	* Indicate Type of Property	True and Full Valuations: Land Exclusive of Structures and Improvements (Dollars)	Buildings and Other Structures (Dollars)	Machinery Permanently Attached to Real Estate (Dollars)	Total True and Full Value (Dollars)	Assessed Valuations: Rural: Homestead Up to $4,000 20% (Dollars)	Rural: Over $4,000 and Non-Homestead 33⅓% (Dollars)	All Other: Timber Land Class 3c 20% (Dollars)	All Other: Homestead Up to $4,000 25% (Dollars)	All Other: Over $4,000 and Non-Homestead 40% (Dollars)	All Other: Machinery Permanently Attached to Real Estate 33⅓% (Dollars)	All Other: Seasonal and Recreational Cabins 33⅓% (Dollars)	Total Assessed Value (Dollars)	Total Assessed Value as Equalized by the Board of Review (Dollars)	Final Equalized Value (Dollars)
1		NE¼ of NE¼	22	139	30		114																	
2		NW¼ of NE¼																						
3		Part of Govt Lot 2																						
4		SE¼ of NE¼																						
5	William + Elfie Rippeka	Part of Govt Lot 8				23		No	Yes	L														
6		NE¼ of NW¼																						
7		NW¼ of NW¼																						
8		SW¼ of NW¼																						
9		SE¼ of NW¼																						
10	Halford O. + Virginia M. Mann	W. 590' of E. 740' of Govt Lot 6 Minnesota						No	Yes	L		402 deeded by TB									157			
11		NE¼ of SW¼																						
12		NW¼ of SW¼																						
13	Fred Gerhard	S. 350' of W. 430' of SW¼ of SW¼						No	Yes	L														
14		SE¼ of SW¼																						
15	Ernest + Jane Frances Sears	W'ly 70' of Govt Lot 7						Yes	No	L														
16		NE¼ of SE¼																						
17		NW¼ of SE¼																						
18		SW¼ of SE¼																						
19		SE¼ of SE¼																						
20	Ernest + Jane Frances Sears	Part of Govt Lot 6				23																		

Valuations by School Districts as Equalized by Department of Taxation

	Sold for Taxes	District No. 114 Rate 26.46 Mills (Dollars)	District No. 114 Rate 26.46 Mills (Dollars)	District No. 114 Rate 26.46 Mills (Dollars)	District No. 114 Rate 26.46 Mills (Dollars)	District No. 114 Rate 26.46 Mills (Dollars)	District No. 114 Rate 26.46 Mills (Dollars)	Tax including State Homestead Mills ($ cts.)	State Tax on Non-Homestead 4.124 Mills ($ cts.)	Special Taxes ($ cts.)	Special Taxes ($ cts.)	Total Taxes ($ cts.)
1												
2												
3												
4												
5		276						7300	252			7552
6												
7												
8												
9												
10		159						4204	146			4350
11												
12												
13	SOLD FOR TAXES	30						794	28			822
14												
15				H 6				174				174
16												
17												
18												
19												
20		463		H 6 + H 6				12298 174 468 171	426			12898 12472

	Paid	When Paid (Month Day Year)	Number of Receipt	March Settlement 1962 ($ cts.)	June Settlement 1962 ($ cts.)	Penalty ($ cts.)	November Settlement 1962 ($ cts.)	Penalty ($ cts.)	Collections to First Monday in January 1963 ($ cts.)	Penalty ($ cts.)	Delinquent on First Monday in January 1963 ($ cts.)	Total Delinquent Tax and Penalty ($ cts.)	Remarks
1													
2													
3													
4	2H HALF PAID OCT 31 1962		14986										
5	1H HALF PAID MAY 3 1962		13000		37.76		37.76						15706 9675
6													
7													
8													
9													
10	PAID IN FULL AUG 17 1962		16576				43.50	1.08					14733
11													
12													
13	PAID IN FULL SEP 5 1962		16727				8.22	.25					14801
14													
15	1H HALF PAID MAY 20 1962 / 2H HALF PAID SEP 14 1962		12283 / 17286		.87		.87						16777
16													
17													
18													
19													
20					28.63		90.35						

Alters Point | Woodland | Duncombes Beach | Duncombes Bay | 21 Sueno Beach | Sueno Beach | Lakeshore on Rainy Lake

Assessment Roll and Tax List of Real Property in the Town of Powers, Cass County, Minnesota, for Taxes for the Year 1961.

Form 5CD · MILLER-DAVIS CO., MINNEAPOLIS

* Indicate Type of Property: R-Residential, C-Commercial, I-Industrial, U-Utility, F-Farm, L-Lakeshore, T-Timber, M-Mineral

		IN WHOSE NAME ASSESSED	DESCRIPTION OF PROPERTY: SUBDIVISION	Sec. or Lot	Town or Block	Rge.	Number of Acres of Land (Acres 100ths)	No. School District	Indicate Homestead Yes or No	Agricultural Resident Yes or No	* Indicate Type of Property	TRUE AND FULL VALUATIONS: LAND Exclusive of Structures and Improvements (Dollars)	BUILDINGS and Other Structures (Dollars)	MACHINERY Permanently Attached to Real Estate (Dollars)	TOTAL True and Full Value (Dollars)	ASSESSED VALUATIONS: Homestead Up to $1,000 20% (Dollars)	RURAL: Over $4,000 and Non-Homestead 33⅓% (Dollars)	ALL OTHER: Timber Land Class 3c 20% (Dollars)	Homestead Up to $1,000 25% (Dollars)	Over $1,000 and Non-Homestead 40% (Dollars)	MACHINERY Permanently Attached to Real Estate 33⅓% (Dollars)	Seasonal and Recreational Cabins 33⅓% (Dollars)	TOTAL ASSESSED VALUE (Dollars)	Total Assessed Value as Equalized by the Board of Review (Dollars)	FINAL EQUALIZED VALUE (Dollars)
1	Eugene B. & Mary Landis		NE¼ of SW¼ N of Hy. 57 & 200' of Lot 5 of Lot 8 lying N of Hy. 57	23	139	30	6	114	No	No	L														
2			NW¼ NE¼ Lake Lot 6 & 7 lying W 300' & lines E. 481.3' of W.																						
3	E. R. Lippke		73.13 feet of Lot 6 & 7 lying E. 700' of W. 931.3' except S. 350'				10.04			No	R														
4	Arnold B. & Sophie A. Anderson		SE¼ NE¼ SE¼ Lot 5				22.70			No	T														
5	Thomas Albert & Isabella B. Bostock		E. 200' of W. 931.3' except S. 350' of Lot 5 & 4				1			No	L														
6	A. Fiske & Genevieve S. Smith		NE¼ NW¼ Lot 1 & 2				22.35			No	C														
7	Doris M. Gustafson		NW¼ NW¼ Lot 1				2.30			No	R														
8	Eugene B. & Mary Landis		W. 564' of S. 90' of Lot 3				1			No	L														
9	A. Fiske & Genevieve S. Smith		Lot 3 & 4 less approx. 4 acres.				34.45			No	L														
10	~~Frank & Susan Bogatitsch~~		Lot 1 of Lot 5 & 8 W of Rainy Lake N. of Southern Pacific Rd.				1			No	L														
11	Isaac M. Walker		NE¼ SW¼ less 3½ acres.				34.50			No	F														
12	" "		Lot 5 & 8 less 4 acres in S. end				24.66			No	F														
13	Henry C. & Vernice T. Montman		SW¼ NW¼ Lot 5 & 8				60			No	L														
14	S. M. Walker		SE¼ NW¼ Lot 6 & 7				46.30			No	F														
15	Luella Powers		All that part of Lot 6 & 7 lying S. of the line running E. & W. less 1½ acre.				3			No	L														
16	A. C. & Mabel Wilson		NE¼ NE¼ SE¼ W. of Co. Rd. lying S. & E. of Hy.				37			No	T														
17	Lloyd & Jessie Stinebaugh		NW¼ SE¼ & 2.44 of W. 7 less sold				40			No	R														
18	" " "		Lot 5 & 8 less sold				29.60			No	T														
19	A. C. & Mabel Wilson		SE¼ SE¼ less sold				37.79			No	T														
20	Lyle A. & Carol V. Thomas		227' N. & S. x 430' E. & W. in S.W. Cor. of SE¼ of SE¼				2.21			No	T														
	(Cont. Next Page)						356.50																		

VALUATIONS BY SCHOOL DISTRICTS AS EQUALIZED BY DEPARTMENT OF TAXATION

No.	SOLD FOR TAXES (Dollars)	District No. 114 Rate 26.40 Mills (Dollars)	District No. 114 Rate 26.40 Mills (Dollars)	District No. 114 Rate 26.40 Mills (Dollars)	District No. 114 Rate 26.40 Mills (Dollars)	District No. ... Rate ... Mills (Dollars)	District No. ... Rate ... Mills (Dollars)	Tax Including State Homestead ... Mills ($ cts.)	State Tax on Non-Homestead 9.1 Mills ($ cts.)	SPECIAL TAXES ($ cts.)	SPECIAL TAXES ($ cts.)	TOTAL TAXES ($ cts.)
1		281						7432	256			7688
2												
3				151				4370				4370
4		89						2354				2354
5		90						2380	82			2462
6				1338 / 4205				16152	384			16536
7				265				7620	242			7862
8				10				290	10			300
9				223				6454	204			6658
10				63				1324	68			1392
11		127						3358	116			3474
12		134						3544	122			3666
13				13				376	12			388
14		129						3412	118			3530
15				20				578	18			596
16		10						264				264
17		202						5342				5342
18		35						926				926
19		50						1322	46			1368
20		22						582	20			602
		4330	4287	4635				90916				
		895	1014	1849				27744	1688			70318
		1167	1803	2272				68630				

No.	PAID	WHEN PAID (Month Day Year)	Number of Receipt	March Settlement 1962 ($ cts.)	June Settlement 1962 ($ cts.)	Penalty ($ cts.)	November Settlement 1962 ($ cts.)	Penalty ($ cts.)	Collections to First Monday in January 1963 ($ cts.)	Penalty ($ cts.)	Delinquent on First Monday in January 1963 ($ cts.)	Total Delinquent Tax and Penalty ($ cts.)	REMARKS
1	PAID IN FULL	MAY 31 1962	13036		76 88								14791
2													
3	2nd HALF PAID	OCT 16 1962	17653										15664
	1st HALF PAID	MAY 31 1962	13045		21 85		21 85						9755
4	PAID IN FULL	APR 6 1962	7774		23 54								9676
5											24 62	27 08	9677
6	PAID IN FULL	OCT 31 1962	17520				165 36		5 79				9756
7	2nd HALF PAID	OCT 31 1962	17507										10716
	1st HALF PAID	MAY 31 1962	13042		39 56		39 56						
8	PAID IN FULL	MAY 31 1962	13032		3 00								14791
9	PAID IN FULL	OCT 31 1962	17530				66 58		2 33				9756
10	PAID IN FULL	APR 4 1962	7758		18 52								9627
11	2nd HALF PAID	OCT 15 1962	17209										
	1st Half Paid	MAY 25 1962	10177		17 37		17 37						15707
12	2nd HALF PAID	OCT 15 1962	17209										9628
	1st Half Paid	MAY 25 1962	10177		18 33		18 33						
13	PAID IN FULL	MAY 31 1962	11944		3 88								9662
14	2nd HALF PAID	OCT 15 1962	17209										9628
	1st Half Paid	MAY 25 1962	10177		17 65		17 65						9662
15	PAID IN FULL	JAN 2 1962	1512	5 96									
16	PAID IN FULL	APR 18 1962	5704		2 64								9689
17	PAID IN FULL	JAN 2 1962		53 42									9677
18	PAID IN FULL	JAN 2 1962		9 26									
19	PAID IN FULL	APR 18 1962	5704		13 68								9688
	PAID IN FULL	MAR 6 1962	7558		6 02								9150
20													
				68 64	263 22		346 70				24 62		

Bass Lake · Allers Point · Woodland · Deerfoot Lake · Bradley Lake · Pleasant View · Sucker Lake · Sucker Lake Beach · Lake Washington · Lake Boulder

Assessment Roll and Tax List of Real Property in the Cass County, Minnesota, for Taxes for the Year 1961.

Form 5CD · MILLER-DAVIS CO., MINNEAPOLIS

	IN WHOSE NAME ASSESSED	DESCRIPTION OF PROPERTY: SUBDIVISION	Sec. or Lot	Town or Block	Rng.	Number of Acres of Land: Acres	100ths	No. School District	Individuals Homestead Yes or No	Agri. Real Prop. Yes or No	Indicate Type of Property
1	Clyde H. + Annie S. Quinn	E 134.3' of W. 431.3' except S. 618' of Tract Sec 4	23	139	30	120		114	Yes	No	R
2	T. H. + Melva E. Heightshe	E 100' of W. 631.3' except S. 618' of Tract Sec 4				6.6			Yes	"	R
3	Orin H. + Reba K. Rollins	E 150' of W. 731.3' except S. 618' of Tract Sec 4				5.0			Yes	Yes	L
4	Tyle Thomas	1 ac. of Tract Sec 6				1			Yes	"	L
5	Frank Teplitsch	1 ac. of Tract Sec 8							Yes	No	L
6	A. Leslie + Smogyna S. Smith	W. 300' of Tract Sec 4 NE¼NW¼				7.50			Yes	No	L
7	Carl H. + Laura A. Franter	E. 100' of W. 531.3' except S. 618' of Tract Sec 4 NW¼NW¼				1.5			Yes	Yes	L
8		SW¼NW¼									
9		SE¼NW¼									
10	Otto A. Sell	200' x 400' on S. line of Tract Sec 6				1.90			Yes	Yes	L
11	Hans E. + Holly B. Anderson	1½ ac. of Tract Sec 4 NE¼NW¼ + S. 2½ of SE¼				1.62			Yes	"	"
12	William H. + Martha Schroeder	1 ac. of Tract Sec 3 NW¼NW¼ (Tract 9)				1			Yes	"	"
13	Peter + Anna Kuhns	1 ac. of Tract Sec 3 NW¼NW¼				1			Yes	"	"
14	Anthony H. + Helen Schroeder	1 ac. of Tract Sec 3 NW¼NW¼ (Tract 8)				1			Yes	"	"
15	A. Leslie Smith	That Parts of S. 2½ lying N. + W. of Hy 27							Yes	"	T
16	Marie E. Schmidt	NE¼NE¼ lying W. of S. 2½ of Rd.							Yes	"	T
17	A. B. + Mabel Wilson	Part of Tract Sec 6 NW¼NE¼							Yes	"	L
18	" " "	.56 ac. of Part of Tract Sec 6 SW¼NE¼							Yes	"	L
19	Otto A. Sell	Part of Tract Sec 6 SE¼NE¼									
20											
						181.3					

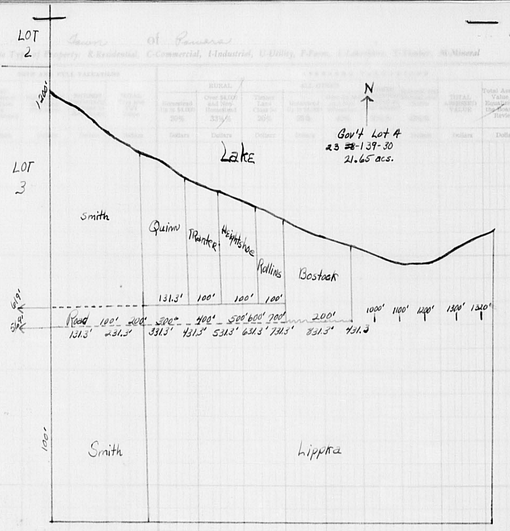

FINAL EQUALIZED VALUE — Dollars

	SOLD FOR TAXES	VALUATIONS BY SCHOOL DISTRICTS AS EQUALIZED BY DEPARTMENT OF TAXATION: District No. / Rate ... Mills	District No. / Rate ... Mills	District No. / Rate ... Mills	District No. / Rate ... Mills	Tax including State Homestead ... Mills	State Tax on Non-Homestead 9.12 Mills	SPECIAL TAXES	SPECIAL TAXES	TOTAL TAXES
		Dollars	Dollars	Dollars	Dollars	$ cts.	$ cts.	$ cts.	$ cts.	$ cts.
1				#110		31.84				31.84
2				#53		15.34				15.34
3		#78 ~~#130~~	Abate #8746			20.62 ~~34.38~~	~~.48~~			20.62 ~~35.86~~
4		93				19.30	66			19.96
5				#6		1.74				1.74
6				200		57.40	1.82			59.22
7		137				36.24	1.24			37.48
8										
9										
10		160				42.32	1.46			43.78
11	SOLD FOR TAXES	77				20.36	.70			21.06
12		84				22.22	.76			22.98
13	SOLD FOR TAXES	93				24.60	.84			25.44
14		123				32.52	1.12			33.64
15		4				1.06	.04			1.10
16		75				19.84	.68			20.52
17		22				5.82	.20			6.02
18		22				5.82	.20			6.02
19										
20										
		1000		#169 4167 300 120 360 1560		264.48 18.12 371.30	10.90			382.20

	PAID	WHEN PAID: Month Day Year	Number of Receipt	March Settlement 1962	June Settlement 1962	Penalty	November Settlement 1962	Penalty	Collections to First Monday in January 1963	Penalty	Delinquent on First Monday in January 1963	Total Delinquent Tax and Penalty	REMARKS
				$ cts.	$ cts.	$ cts.	$ cts.	$ cts.	$ cts.	$ cts.	$ cts.	$ cts.	
1	2nd HALF PAID 1st Half Paid	NOV 23 1962 MAY 29 1962	20926 10179		15.92				15.92	1.28			15.65 7.57
2	PAID IN FULL	MAY 9 1962	4462		15.34								7.58
3	~~Part Paid~~	MAY 31 1962	11423		20.62								14.94 abated 19.81
4	PAID IN FULL	MAR 6 1962	1358		19.96								9.80
5											1.74	1.91	14.20
6	PAID IN FULL	OCT 31 1962	20868 19580				59.22			2.09			7.56
7	PAID IN FULL	MAY 4 1962	7695		37.48								9.82
8													
9													
10	PAID IN FULL	MAY 21 1962	13281		43.78								9.83
11											21.06		not pd
12	PAID IN FULL	MAY 14 1962	4671		22.98								9.65
13											25.44		not pd
14	PAID IN FULL	MAY 28 1962	10192		33.64								14.73
15											1.10	1.21	9.67
16	PAID IN FULL	MAY 9 1962	4467		20.52								9.68
17	PAID IN FULL	APR 18 1962	6704		6.02								9.63
18	PAID IN FULL	APR 18 1962	6704		6.02								"
19													
20													
					342.28		59.22		15.92		49.34		14.94 abated

Ben Rudnick

Eliers Point · Woodland · Beach · Beach Sec. 1 · Beach Sec. 2 · Beach Sec. 3 · El Sueno · Beach · Jackson on Bailey Lake

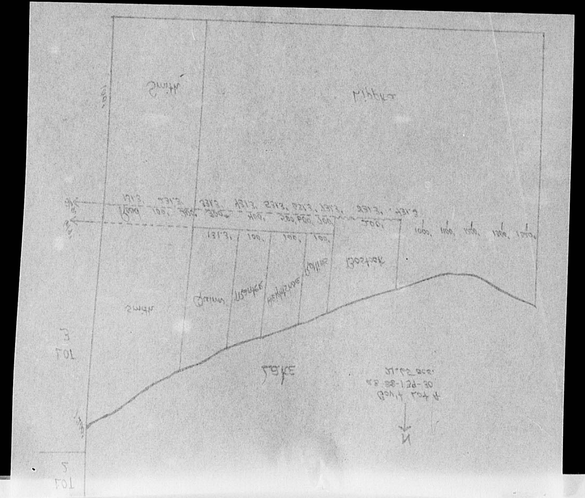

Assessment Roll and Tax List of Real Property in the Town of Pawsa, Cass County, Minnesota, for Taxes for the Year 1961.

Form 5CD HILLER-DAVIS CO., MINNEAPOLIS

* Indicate Type of Property: R-Residential, C-Commercial, I-Industrial, U-Utility, F-Farm, L-Lakeshore, T-Timber, M-Mineral

	IN WHOSE NAME ASSESSED	DESCRIPTION OF PROPERTY: SUBDIVISION	Sec. or Lot	Town or Block	Rng.	Number of Acres of Land (Acres 100ths)	No. School District	Indicate Homestead Yes or No	Agri. or Seas. Res. Yes or No	Indicate Type of Property	TRUE AND FULL VALUATIONS: LAND Exclusive of Structures and Improvements	BUILDINGS and Other Structures	MACHINERY Permanently Attached to Real Estate	TOTAL True and Full Value	ASSESSED VALUATIONS: RURAL: Homestead Up to $4,000 20%	Over $4,000 and Non-Homestead 33⅓%	ALL OTHER: Timber Land Class 3c 20%	Homestead Up to $4,000 25%	Over $4,000 and Non-Homestead 40%	MACHINERY Permanently Attached to Real Estate 33⅓%	Seasonal and Recreational Cabins 33⅓%	TOTAL ASSESSED VALUE	Total Assessed Value as Equalized by the Board of Review	FINAL EQUALIZED VALUE
						Acres					Dollars	Dollars	Dollars	Dollars	Dollars	Dollars	Dollars	Dollars	Dollars	Dollars	Dollars	Dollars	Dollars	Dollars
1	Clyde H. + Annie I. Quinn	E.134.3' of W.431.3' except S. 618' of Govt Lot 4	23	137	30	1.20	114	yes	no	R														
2	L. H. + Milva E. Heightchew	E.100' of W.631.3' except S. 618' of Govt Lot 4				.66		yes	no	R														
3	Orin H. + Roba K. Rollins	E.100' of W.731.3' except S. 618' of Govt Lot 4				.50		yes	yes	L														
4	Lyle Thomas	1 ac. of Govt Lot 6				1		yes	no	L														
5	Frank Teplitsch	about 1/16 ac. of Govt Lot 5						yes	no	L														
6	L. Leslie + Smogina S. Smith	W. 300' of Govt Lot 4				7.50		yes	no	L														
7	Carl H. + Laura A. Granter	E. 100' of W. 531.3' except S. 618' of Govt Lot 4				.75		yes	yes	L														
8		S½ of NW¼ of NW¼																						
9		S½ of NW¼ of NW¼																						
10	Otto A. Sell	200' x 400' on S. side of Govt Lot 6				1.70		yes	yes	L														
11	Hans E. + Holly B. Anderson	1½ ac. of Govt Lot 6 in NW¼ of SE¼				1.62		yes	no	"														
12	William H. + Martha Schroeder	1 ac. of Govt Lot 3 (Tract 4)				1		yes	no	"														
13	Peter + Emma Kuhns	1 ac. of Govt Lot 3 SW¼ of SW¼				1		yes	no	"														
14	Anthony H. + Helen Schroeder	1 ac. of Govt Lot 3 NW¼ of SW¼ (Tract 5)				1		yes	no	"														
15	L. Leslie Smith	That Part of S½ of S½ lying N. + NW of #4 & 7						yes	no	T														
16	Marie E. Schmidt	NE¼ of SW¼ lying S. of Co. Rd.						yes	no	T														
17	A. O. + Mabel Wilson	Part of Govt Lot 6 + NW¼ of SW¼						yes	no	L														
18	" " "	.56 ac. of Pier of Govt Lot 6 SW¼ of SW¼						yes	no	L														
19	Otto A. Sell	Part of Govt Lot 6 SW¼ of SW¼																						
20																								
						18.13																		

	SOLD FOR TAXES	VALUATIONS BY SCHOOL DISTRICTS AS EQUALIZED BY DEPARTMENT OF TAXATION: District No. Pawsa Rate 26.40 Mills		District No. Pawsa Rate 25.11 Mills		District No. ..... Rate ..... Mills		District No. ..... Rate ..... Mills		Tax including State Homestead ..... Mills	State Tax on Non-Homestead 9.1⅔ Mills	SPECIAL TAXES	SPECIAL TAXES	TOTAL TAXES
		Dollars	Dollars	Dollars	Dollars	Dollars	Dollars	Dollars	Dollars	$ cts.	$ cts.	$ cts.	$ cts.	$ cts.
1				H 110						31.84				31.84
2				H 53						15.34				15.34
3		H 78								20.62				20.62
4		73								19.30	.66			19.96
5				H 6						1.74				1.74
6				200						57.40	1.82			59.22
7		137								36.24	1.24			37.48
8														
9														
10		160								42.32	1.46			43.78
11	SOLD FOR TAXES	77								20.36	.70			21.06
12		84								22.22	.76			22.98
13	SOLD FOR TAXES	93								24.60	.84			25.44
14		123								32.52	1.12			33.64
15		4								1.06	.04			1.10
16		75								19.84	.68			20.52
17		22								5.82	.20			6.02
18		22								5.82	.20			6.02
19														
20				H 169	4.67					264.48				
				300	1.20					1.26.12				
		1.022		369	1.87					371.30	10.90			382.20

	PAID	WHEN PAID (Month Day Year)	Number of Receipt	March Settlement 1962	June Settlement 1962	Penalty	November Settlement 1962	Penalty	Collections to First Monday in January 1963	Penalty	Delinquent on First Monday in January 1963	Total Delinquent Tax and Penalty	REMARKS
				$ cts.	$ cts.	$ cts.	$ cts.	$ cts.	$ cts.	$ cts.	$ cts.	$ cts.	
1	2nd HALF PAID 1st Half Paid	NOV 23 1962 MAY 23 1962	20928 10179		15.92				15.92	1.28			15.65 9757
2	PAID IN FULL	MAY 9 1962	11462		15.34								9758
3	~~Part Paid~~	MAY 31 1962	11423		20.62								14.94 Abated 9681
4	PAID IN FULL	MAR 6 1962	7358		19.96								9680
5											1.74	1.91	14.20
6	PAID IN FULL	OCT 31 1962	20868 19520				59.72			2.09			9756
7	PAID IN FULL	MAY 4 1962	9695		37.48								9682
8													
9													
10	PAID IN FULL	MAY 21 1962	13281		43.78								9683
11											21.06		20 pd
12	PAID IN FULL	MAY 14 1962	4671		22.98								9654
13											25.44		9 pd
14	PAID IN FULL	MAY 28 1962	10192		33.64								14.13
15											1.10	1.21	9677
16	PAID IN FULL	MAY 9 1962	4467		20.52								9685
17	PAID IN FULL	APR 18 1962	6704		6.02								9683
18	PAID IN FULL	APR 18 1962	6704		6.02								"
19													
20													
					342.28		59.72		15.92		49.34		14.94 abated

Hillers Point | Woodland | Whitefish Beach | Beach | Bay | El Sueño | Beach | Hunter's Description on Hairy Lake

Assessment Roll and Tax List of Real Property in the Town of Powers, Cass County, Minnesota, for Taxes for the Year 1961.

Form 5-CD Miller-Davis Co., Minneapolis

* Indicate Type of Property: R-Residential, C-Commercial, I-Industrial, U-Utility, F-Farm, L-Lakeshore, T-Timber, M-Mineral

	In Whose Name Assessed	Description of Property: Subdivision	Sec. or Lot	Town or Block	Rng.	Number of Acres of Land (Acres 100ths)	No. School District	Indicate Homestead Yes or No	Agri. or Seas. Rec. Yes or No	Indicate Type of Property*	True and Full Valuations: Land Exclusive of Structures and Improvements (Dollars)	Buildings and Other Structures (Dollars)	Machinery Permanently Attached to Real Estate (Dollars)	Total True and Full Value (Dollars)	Assessed Valuations: Rural: Homestead Up to $1,000 20% (Dollars)	Rural: Over $1,000 and Non-Homestead 33⅓% (Dollars)	All Other: Timber Land Class 2c 20% (Dollars)	All Other: Homestead Up to $1,000 25% (Dollars)	All Other: Over $1,000 Homestead 40% (Dollars)	All Other: Machinery Permanently Attached to Real Estate 33⅓% (Dollars)	All Other: Seasonal and Recreational Cabins 33⅓% (Dollars)	Total Assessed Value (Dollars)	Total Assessed Value as Equalized by the Board of Review (Dollars)	Final Equalized Value (Dollars)	Remarks
1	Norbert Stehr	NE¼ of NE¼	24	139	30	40	114	Yes	Yes	F															2686
2	" "	NW¼ of NE¼ (less part lying N'ly of St. Hwy.)				40		Yes	"	F															
3	" "	SW¼ of NE¼				40		Yes	"	T															
4	" "	SE¼ of NE¼				40		Yes	"	F															10717
5	Daniel + Gladys B. Becker	all of the W½ of NE¼ & lying N'ly of St. Hwy #27				150		Yes	"	T															
6	Chester C. + Eugenia Selthous	NE¼ of NW¼ (Part Sold & less sold)				32.25		Yes	No	C															9759
7	Arthur A. + Rae Ellen Reuck	NW¼ of NW¼ (Sold State & less 8.13 acres. Plat of Echo Lake)				46.75		Yes	No	L															14822
8		SW¼ of NW¼																							
9	Glen Watden (Cont. from last page) State of Minnesota	SE¼ of NW¼				40		Yes	Yes	F	1961 Dog paid by Reynolds Fox Rec. 13945														
10	Daniel B. + Gladys B. Becker	Part of Government Lot 4 (2 acres)						Yes	No	L															10730
11	Arthur Reuck	NE¼ of SW¼ (Lots to Echo Lake)				40		Yes	Yes	F	250 on Echo Lake Hwy 8											H 314			
12	" "	NW¼ of SW¼				40		Yes	Yes	T															
13	Otto P. + Eleanor S. Pekko	SW¼ of SW¼				40		Yes	"	F															9637
14	" " "	SE¼ of SW¼				40		Yes	"	F															
15	Harry L. + Caroline H. Veneck	Part of Government Lot 2						Yes	No	R															14023
16	State of Minnesota	NE¼ of SE¼																							
17	Norbert Stehr	NW¼ of SE¼				40		Yes	Yes	T															2686
18	" "	SW¼ of SE¼				40		Yes	"	T															
19	State of Minnesota	SE¼ of SE¼																							
20	Carl H. + Margaret E. Wagner	W. 25' of N. 2rds of Lot 1				150.50																			

(Cont. next page)

	Sold for Taxes	Valuations by School Districts as Equalized by Department of Taxation: District No. 2 Rate ___ Mills (Dollars)	District No. 117 Rate 46 Mills (Dollars)	District No. ___ Rate ___ Mills (Dollars)	District No. 114 Rate 44 Mills (Dollars)	District No. ___ Rate ___ Mills (Dollars)	District No. ___ Rate ___ Mills (Dollars)	Tax including State Homestead ___ Mills ($ cts.)	State Tax on Non-Homestead 9 Mills ($ cts.)	Special Taxes ($ cts.)	Special Taxes ($ cts.)	Total Taxes ($ cts.)		Paid	When Paid (Month Day Year)	Number of Receipt	March Settlement 1962 ($ cts.)	June Settlement 1962 ($ cts.)	Penalty ($ cts.)	November Settlement 1962 ($ cts.)	Penalty ($ cts.)	Collections to First Monday in January 1963 ($ cts.)	Penalty ($ cts.)	Delinquent on First Monday in January 1963 ($ cts.)	Total Delinquent Tax and Penalty ($ cts.)	Remarks
1		H 196						5184				5184	1	PAID IN FULL	MAY 1 1 1962	8794		5184								
2		H 106						2804				2804	2	PAID IN FULL	MAY 1 1 1962			2804								
3		H 52						1376				1376	3	PAID IN FULL	MAY 1 1 1962			1376								
4		H 90						2380				2380	4	PAID IN FULL	MAY 1 1 1962			2380								
5		20						528	18			546	5	PAID IN FULL	MAY 2 5 1962	10189		546								
6				H 122 1200				1004	110			1114	6	PAID IN FULL	MAY 3 1 1962	9370		1114								
7				H 54				674				674	7	PAID IN FULL	MAY 1 1 1962	8624		674								
8													8													
9													9													
10				17				492	16			508	10	PAID IN FULL	MAY 2 5 1962	10189		508								
11		H 314						8304				8304	11	PAID IN FULL	MAY 3 1 1962			8304								
12		H 27						714				714	12	PAID IN FULL	MAY 3 1 1962	9371		714								
13		H 195						5156				5156	13	PAID IN FULL	MAY 1 4 1962			5156								
14		H 46						1216				1216	14	PAID IN FULL	MAY 1 4 1962	8674		1216								
15				H 156				4516				4516	15	PAID IN FULL	MAY 4 1962	9208		4516								
16													16													
17		H 64						1692				1692	17	PAID IN FULL	MAY 1 1 1962	8790		1692								
18		H 24						634				634	18	PAID IN FULL	MAY 1 1 1962			634								
19													19													
20													20													
		W 1114 / 1114		W 303 / 1297	H 1116 / 97			29988 / 1368	144			42838						42838								
				1134		97 = 1579		27674																		

Lilacs Point | Woodland | Indicated Spaces | Recreation Area | Fly Swamp | Beach | Junction on Bailey Lake

Assessment Roll and Tax List of Real Property in the Town of Powers

Cass County, Minnesota, for Taxes for the Year 1961.

Form 5CLD—MILLER-DAVIS CO., MINNEAPOLIS

* Indicate Type of Property: R-Residential, C-Commercial, I-Industrial, U-Utility, F-Farm, L-Lakeshore, T-Timber, M-Mineral

	IN WHOSE NAME ASSESSED		DESCRIPTION OF PROPERTY: SUBDIVISION	Sec. or Lot	Town or Block	Rng.	Number of Acres of Land (Acres 100ths)	No. School District	Indicate Homestead Yes or No	Agri. or Bus. Reer. Yes or No	* Indicate Type Property	TRUE AND FULL VALUATIONS: LAND Exclusive of Structures and Improvements (Dollars)	BUILDINGS and Other Structures (Dollars)	MACHINERY Permanently Attached to Real Estate (Dollars)	TOTAL True and Full Value (Dollars)	ASSESSED VALUATIONS: RURAL: Homestead Up to $8,000 20% (Dollars)	RURAL: Over $8,000 and Non-Homestead 33⅓% (Dollars)	ALL OTHER: Timber Class 2c 20% (Dollars)	ALL OTHER: Homestead Up to $4,000 25% (Dollars)	ALL OTHER: Over $4,000 and Non-Homestead 40% (Dollars)	ALL OTHER: Machinery Permanently Attached to Real Estate 33⅓% (Dollars)	ALL OTHER: Seasonal and Recreational Cabins 33⅓% (Dollars)	TOTAL ASSESSED VALUE (Dollars)	Total Assessed Value as Equalized by the Board of Review (Dollars)	FINAL EQUALIZED VALUE (Dollars)
		1	NE¼ of NE¼	24	139	30		114																
		2	NW¼ of NE¼																					
		3	SW¼ of NE¼																					
		4	SE¼ of NE¼																					
	L. J. Lemme	5	Part of Gov't Lot 2																					
		6	NE¼ of NW¼																					
		7	NW¼ of NW¼																					
		8	SW¼ of NW¼																					
		9	SE¼ of NW¼																					
	Harry L. + Caroline M. Veach	10	Part of Gov't Lot 2																					
		11	NE¼ of SW¼																					
		12	NW¼ of SW¼																					
		13	SW¼ of SW¼																					
		14	SE¼ of SW¼																					
	Joseph + Louise Kroger	15	Part of Gov't Lot 2																					
		16	NE¼ of SE¼																					
		17	NW¼ of SE¼																					
		18	SW¼ of SE¼																					
		19	SE¼ of SE¼																					
	Eugene + Anne Hoover	20	Part of Gov't Lot 2																					

	SOLD FOR TAXES	VALUATIONS BY SCHOOL DISTRICTS AS EQUALIZED BY DEPARTMENT OF TAXATION: District No. ___ Rate ___ Mills (Dollars)	District No. ___ Rate ___ Mills (Dollars)	District No. ___ Rate ___ Mills (Dollars)	District No. ___ Rate ___ Mills (Dollars)	District No. ___ Rate ___ Mills (Dollars)	District No. ___ Rate ___ Mills (Dollars)	Tax Including State Homestead ___ Mills ($ cts.)	State Tax on Non-Homestead ___ Mills ($ cts.)	SPECIAL TAXES ($ cts.)	SPECIAL TAXES ($ cts.)	TOTAL TAXES ($ cts.)		PAID: WHEN PAID Month Day Year	Number of Receipt	March Settlement 1962 ($ cts.)	June Settlement 1962 ($ cts.)	Penalty ($ cts.)	November Settlement 1962 ($ cts.)	Penalty ($ cts.)	Collections to First Monday in January 1963 ($ cts.)	Penalty ($ cts.)	Delinquent on First Monday in January 1963 ($ cts.)	Total Delinquent Tax and Penalty ($ cts.)	REMARKS
1													1												
2													2												
3													3												
4													4												9760
5													5												
6													6												
7													7												
8													8												
9													9												9761
10													10												
11													11												
12													12												
13													13												
14													14												
15													15												
16													16												
17													17												
18													18												
19													19												
20													20												

Assessment Roll and Tax List of Real Property in the Town of Powers, Cass County, Minnesota, for Taxes for the Year 1961.

Form 54.D. HILLER-DAVIS CO., MINNEAPOLIS

* Indicate Type of Property: R-Residential, C-Commercial, I-Industrial, U-Utility, F-Farm, L-Lakeshore, T-Timber, M-Mineral

	In Whose Name Assessed		Description of Property: Subdivision	Sec. or Lot	Town. or Block	Rng.	Number of Acres of Land (Acres 300ths)	No. School District	Indicate Homestead Yes or No	Agri. or Soni. Yes or No	* Indicate Type of Property	True and Full Valuations: Land Exclusive of Structures and Improvements (Dollars)	Buildings and Other Structures (Dollars)	Machinery Permanently Attached to Real Estate (Dollars)	True and Full Value (Dollars)	Assessed Valuations: Rural: Homestead Up to $1,000 20% (Dollars)	Rural: Over $1,000 and Non-Homestead 33⅓% (Dollars)	All Other: Timber Land Class 3c 20% (Dollars)	All Other: Homestead Up to $4,000 25% (Dollars)	All Other: Over $4,000 and Non-Homestead 40% (Dollars)	All Other: Machinery Permanently Attached to Real Estate 33⅓% (Dollars)	All Other: Seasonal and Recreational Cabins 33⅓% (Dollars)	Total Assessed Value (Dollars)	Total Assessed Value as Equalized by the Board of Review (Dollars)	Final Equalized Value (Dollars)
	~~S. P. Hanson~~ Andrew C. Bruseling	1	NE¼ of NE¼	25	139	30	40	114	No	Yes	T														
	O. A. Odegard	2	NW¼ of NE¼				40		No	"	"														
	" "	3	SW¼ of NE¼				40		No	"	"														
	State of Minnesota	4	SE¼ of NE¼																						
		5																							
	Otto H. & Eleanor S. Pokko	6	NE¼ of NW¼				40		No	Yes	T														
	A. O. & Mabel Wilson	7	NW¼ of NW¼ less sold				40		Yes	"	F														
	" " "	8	SW¼ of NW¼				40		Yes	"	F														
	Otto H. & Eleanor S. Pokko	9	SE¼ of NW¼				40		No	"	T														
	Gilbert & Meg Ericksons	10	Part of NW¼ of NW¼				1		No	Yes	R		200 added by T.E.								4140				
	Geneva Bondy	11	NE¼ of SW¼				40		No	"	T														
	" "	12	~~NW¼ of SW¼~~ Govt Lot 1				54.10		No	"	T														
		13	SW¼ of SW¼																						
	" "	14	~~SE¼ of SW¼~~ Govt Lot 2				24.30		No	"	T														
		15																							
	State of Minnesota	16	NE¼ of SE¼																						
	State of Minnesota	17	NW¼ of SE¼																						
	State of Minnesota	18	SW¼ of SE¼																						
	State of Minnesota	19	SE¼ of SE¼																						
		20																							
							404.40																		

	Sold for Taxes	Valuations by School Districts as Equalized by Department of Taxation: District No. 114 Rate 46 Mills	District No. ___ Rate ___ Mills	District No. ___ Rate ___ Mills	District No. ___ Rate ___ Mills	District No. ___ Rate ___ Mills	Tax Including State Homestead ___ Mills	State Tax on Non-Homestead 41 Mills	Special Taxes	Special Taxes	Total Taxes	Paid	When Paid (Month Day Year)	Number of Receipt	March Settlement 1962	June Settlement 1962	Penalty	November Settlement 1962	Penalty	Collections to First Monday in January 1963	Penalty	Delinquent on First Monday in January 1963	Total Delinquent Tax and Penalty	Remarks
		Dollars	Dollars	Dollars	Dollars	Dollars	$ cts.	$ cts.	$ cts.	$ cts.	$ cts.						$ cts.	$ cts.	$ cts.	$ cts.	$ cts.	$ cts.	$ cts.	
1		67					1772	62			1834	PAID IN FULL	MAY 4 1962	9694		12.34								7658
2	SOLD FOR TAXES	77					2036	70			2106											2106		14484
3	SOLD FOR TAXES	77					2036	70			2106											2106		"
4																								
5																								
6		#46					1216				1216	PAID IN FULL	MAY 14 1962	9670		12.16								7637
7		#214					5660				5660	PAID IN FULL	APR 18 1962	6704		56.60								7689
8		#46					1216				1216	PAID IN FULL	APR 18 1962	6704		12.16								"
9		#46					1216				1216	PAID IN FULL	MAY 14 1962	9670		12.16								7687
10		#140					3702				3702	PAID IN FULL	MAY 25 1962	10181		37.02								7690
11		40					1058	36			1094	PAID IN FULL	MAY 4 1962	9710		10.94								7691
12		21					556	20			576	PAID IN FULL	MAY 4 1962	9710		5.76								"
13		10					264	10			274													
14												PAID IN FULL	MAY 4 1962	9710		2.74								7691
15																								
16																								
17																								
18																								
19																								
20																								
		4192 392 797					20732	2.68			21000					167.88						42.12		

Allerz Point | Woodland | Deadlines Beach | Screenhouse Bay | Eli Swamp | Beach | Interior on Rainy Lake

Form 3-L D — MILLER-DAVIS CO., MINNEAPOLIS

Assessment Roll and Tax List of Real Property in the Town of Pavers, Cass County, Minnesota, for Taxes for the Year 1961.

* Indicate Type of Property: R-Residential, C-Commercial, I-Industrial, U-Utility, F-Farm, L-Lakeshore, T-Timber, M-Mineral

		DESCRIPTION OF PROPERTY								TRUE AND FULL VALUATIONS				ASSESSED VALUATIONS										
														RURAL		ALL OTHER								
IN WHOSE NAME ASSESSED		SUBDIVISION	Sec. or Lot	Town or Block	Rng.	Number of Acres of Land	No. School District	Indicate Homestead Yes or No	Agri. or Seas. Recr. Yes or No	* Indicate Type of Property	LAND Exclusive of Structures and Improvements	BUILDINGS and Other Structures	MACHINERY Permanently Attached to Real Estate	TOTAL True and Full Value	Homestead Up to $1,000 20%	Over $4,000 and Non-Homestead 33⅓%	Timber Land Class 3c 20%	Homestead Up to $4,000 25%	Over $4,000 and Non-Homestead 40%	MACHINERY Permanently Attached to Real Estate 33⅓%	Seasonal and Recreational Cabins 33⅓%	TOTAL ASSESSED VALUE	Total Assessed Value as Equalized by the Board of Review	FINAL EQUALIZED VALUE
						Acres 100ths					Dollars	Dollars	Dollars	Dollars	Dollars	Dollars	Dollars	Dollars	Dollars	Dollars	Dollars	Dollars	Dollars	Dollars
	1	NE¼ of NE¼	26	139	30		114																	
	2	NW¼ of NE¼																						
	3	SW¼ of NE¼																						
	4	SE¼ of NE¼																						
	5																							
Geneva Bondy	6	NE¼ of NW¼ Govt Lot 3				24.65		No	Yes	T														
Henry C. & Vernice E. Montonsen	7	NW¼ of NW¼ " " 1				30.90		No	No	L														
Geneva Bondy	8	SW¼ of NW¼ " " 2 less W. 100'				27.10		No	Yes	T														
" "	9	SE¼ of NW¼ " " 4				29.75		No	"	T														
	10																							
State of Minnesota	11	NE¼ of SW¼																						
State of Minnesota	12	NW¼ of SW¼																						
Lyle & Jessie Coffland	13	SW¼ of SW¼				40		No	Yes	T														
" " "	14	SE¼ of SW¼				40		No	"	"														
	15																							
Geneva Bondy	16	NE¼ of SE¼ Govt Lot 1				46.80		No	Yes	T														
State of Minnesota	17	NW¼ of SE¼																						
State of Minnesota	18	SW¼ of SE¼ Govt Lot 8																						
State of Minnesota	19	W. 100' of Govt Lot 2 SE¼ of SE¼																						
	20																							
(Cont. Next Page)						239.20							27,661											

		VALUATIONS BY SCHOOL DISTRICTS AS EQUALIZED BY DEPARTMENT OF TAXATION																						
		SOLD FOR TAXES	District No. 114 Rate 40 Mills		District No. 114 Rate 40 Mills		District No. 114 Rate 40 Mills		District No. 114 Rate 40 Mills		Tax Including State Homestead 40 Mills	State Tax on Non-Homestead 4.1 Mills	SPECIAL TAXES	SPECIAL TAXES	TOTAL TAXES	PAID	WHEN PAID			Number of Receipt	March Settlement 1962	June Settlement 1962	Penalty	November Settlement 1962	Penalty	Collections to First Monday in January 1963	Penalty	Delinquent on First Monday in January 1963	Penalty	Total Delinquent Tax and Penalty	REMARKS
			Rate Mills		Rate Mills		Rate Mills		Rate Mills								Month	Day	Year													
			Dollars	Dollars	Dollars	Dollars	Dollars	Dollars	Dollars	Dollars	$ cts.	$ cts.	$ cts.	$ cts.	$ cts.						$ cts.	$ cts.	$ cts.	$ cts.	$ cts.	$ cts.	$ cts.	$ cts.	$ cts.	$ cts.	$ cts.	
	1																															
	2																															
	3																															
	4																															
	5																															
	6			34							900	32			932	6	PAID IN FULL	MAY 4	1962	9710		932										9691
	7					250					8104	256			8360	7	PAID IN FULL	MAY 31	1962	11944		8360										9762
	8			27							714	24			738	8	PAID IN FULL	MAY 4	1962	9710		738										9691
	9			30							794	28			822	9	PAID IN FULL	MAY 4	1962			822										"
	10																															
	11																															
	12																															
0.08 Cons. Tax	13			150							3966	136			4102	13												4102				14486
0.08 Cons. Tax	14			54							1428	50			1478	14						1478										"
	15																															
	16			47							1242	42			1284	16	PAID IN FULL	MAY 4	1962	9710		1284										9691
	17															17																
	18															18																
	19															19																
	20			348		280 = 628					9044 ~~348~~ 17148	648			17716	20						17716						5580				

Allere Point | Woodland | Pelican Lake Beach | Pelican Lake Bay | El Sueno | Pelican Lake Beach | Inspiration Point on Rainy Lake

Assessment Roll and Tax List of Real Property in the Town of Powers, Cass County, Minnesota, for Taxes for the Year 1961.

Form 5C-D HILLER-DAVIS CO., MINNEAPOLIS

* Indicate Type of Property: R-Residential, C-Commercial, I-Industrial, U-Utility, F-Farm, L-Lakeshore, T-Timber, M-Mineral

	IN WHOSE NAME ASSESSED	DESCRIPTION OF PROPERTY: Subdivision	Sec. or Lot	Town. or Block	Rng.	Number of Acres of Land (Acres 100ths)	No. School District	Indicate Homestead Yes or No	Agri. or Seas. Bery. Yes or No	* Indicate Type of Property	TRUE AND FULL VALUATIONS: LAND Exclusive of Structures and Improvements (Dollars)	BUILDINGS and Other Structures (Dollars)	MACHINERY Permanently Attached to Real Estate (Dollars)	TOTAL True and Full Value (Dollars)	ASSESSED VALUATIONS: RURAL: Homestead Up to $4,000 20% (Dollars)	RURAL: Over $4,000 and Non-Homestead 33⅓% (Dollars)	ALL OTHER: Timber Land Class 3c 20% (Dollars)	ALL OTHER: Homestead Up to $4,000 25% (Dollars)	ALL OTHER: Over $4,000 and Non-Homestead 40% (Dollars)	ALL OTHER: MACHINERY Permanently Attached to Real Estate 33⅓% (Dollars)	ALL OTHER: Seasonal and Recreational Cabins 33⅓% (Dollars)	TOTAL ASSESSED VALUE (Dollars)	Total Assessed Value as Equalized by the Board of Review (Dollars)	FINAL EQUALIZED VALUE (Dollars)
1		NE¼ of NE¼	26	18	950		114																	
2		NW¼ of NE¼																						
3		SW¼ of NE¼																						
4	Rae Eileen + Arthur A. Reuck	Part of Government Lot 6 NE¼ of NW¼				~~2.4~~		no	no	L														
5	Clifford J. + Grace D. Snyder	3 acres in NW Cor. of Government Lot 6				3		yes	no	L														
6		NE¼ of NW¼																						
7	Ruth + Floyd Skinner	9/10 acre of Government Lot 6 NW¼ of NW¼						yes	no	R														
8	" " "	8 acres of Government Lot 6 SW¼ of NW¼				35		yes	no	L														
9		SE¼ of NW¼																						
10	Helga M. + Ruby B. Peterson (Peterson)	37 acres of Government Lot 6				37		no	no	L														
11		NE¼ of SW¼																						
12	Archie M. + Ruby H. + Kenneth W. Bacon	Part of Government Lot 6 SW¼ of SW¼				3		yes	no	L														
13		SW¼ of SW¼																						
14		SE¼ of SW¼																						
15	Arthur P. + Anna E. Fitch	Part of Government Lot 6 (see 22443)						no	no	L	30	150	Not Listed 72									60		
16		NE¼ of SE¼																						
17		NW¼ of SE¼																						
18		SW¼ of SE¼																						
19		SE¼ of SE¼																						
20																								
						596																		

VALUATIONS BY SCHOOL DISTRICTS AS EQUALIZED BY DEPARTMENT OF TAXATION

	SOLD FOR TAXES	District No. ___ Rate ___ Mills (Dollars)	District No. ___ Rate ___ Mills (Dollars)	District No. 114 Rate 41.6 Mills (Dollars)	District No. ___ Rate ___ Mills (Dollars)	District No. ___ Rate ___ Mills (Dollars)	District No. ___ Rate ___ Mills (Dollars)	Tax including State Homestead ___ Mills ($ cts.)	State Tax on Non-Homestead 9.1 Mills ($ cts.)	SPECIAL TAXES ($ cts.)	SPECIAL TAXES ($ cts.)	TOTAL TAXES ($ cts.)	PAID	WHEN PAID (Month Day Year)	Number of Receipt	March Settlement 1962 ($ cts.)	June Settlement 1962 ($ cts.)	Penalty ($ cts.)	November Settlement 1962 ($ cts.)	Penalty ($ cts.)	Collections to First Monday in January 1963 ($ cts.)	Penalty ($ cts.)	Delinquent on First Monday in January 1963 ($ cts.)	Total Delinquent Tax and Penalty ($ cts.)	REMARKS
1																									
2																									
3																									
4				35				7.56	30			7.86	PAID IN FULL	MAY 3 1 1962	9369		7.86								9763
5				4.42				1.26				1.26											1.26	J 1338	9764
6																									
7				4.84				2.52				2.52	PAID IN FULL	SEP 2 1 1962	17349				26.64	80					14774
8				4.8				2.52				2.52	PAID IN FULL	SEP 2 1 1962											"
9													2nd Half Paid	OCT 9 1962	15371				22.84						
10				153				14.23	1.40			15.63	HALF PAID	MAY 3 1 1962	13.32										15666 14331
11																									
12	SOLD FOR TAXES			4.128				37.66				37.66	HALF PAID	MAY 3 1 1962	12451		18.53						18.53	J 2038	15667 9765
13																									
14																									
15				60				17.36	.54			17.90	PAID IN FULL	MAY 3 1 1962	18035		17.90								14505
16																									
17																									
18																									
19																									
20				4262 / 346 / 508				14.76	.22			14.98					6.93		49.48				3.69		

Assessment Roll and Tax List of Real Property in the Town of Powers, Cass County, Minnesota, for Taxes for the Year 1961.

Form SCD HILLER-DAVIS CO., MINNEAPOLIS

* Indicate Type of Property: R-Residential, C-Commercial, I-Industrial, U-Utility, F-Farm, L-Lakeshore, T-Timber, M-Mineral

	IN WHOSE NAME ASSESSED	DESCRIPTION OF PROPERTY: SUBDIVISION	Sec. or Lot	Town of Block	Rng.	Number of Acres of Land (Acres 100ths)	Sch. School District	Indicate Homestead Yes or No	Agricultural Year or No	* Indicate Type of Property	TRUE AND FULL VALUATIONS: LAND Exclusive of Structures and Improvements (Dollars)	BUILDINGS and Other Structures (Dollars)	MACHINERY Permanently Attached to Real Estate (Dollars)	TOTAL True and Full Value (Dollars)	ASSESSED VALUATIONS: RURAL: Homestead Up to $4,000 20% (Dollars)	RURAL: Over $4,000 and Non-Homestead 33⅓% (Dollars)	ALL OTHER: Timber Land Class 3c 20% (Dollars)	ALL OTHER: Homestead Up to $4,000 25% (Dollars)	ALL OTHER: Over $4,000 and Non-Homestead 40% (Dollars)	ALL OTHER: MACHINERY Permanently Attached to Real Estate 33⅓% (Dollars)	ALL OTHER: Seasonal and Recreational Cabins 33⅓% (Dollars)	TOTAL ASSESSED VALUE (Dollars)	Total Assessed Value as Equalized by the Board of Review (Dollars)	FINAL EQUALIZED VALUE (Dollars)
1	Henry C. + Vernice E. Montsman	Lot 1 Sec 30	27	139	30	1.20	114	No	No	L														
2	E. R. Foster	N½ of S½ of S½ of E½ of E½ of the E½ / Part of Lot 1 of Sec 30 lying W. of ½ sec. line				3		No	No	L														
3		SW¼ of NE¼																						
4	Betty Jane + Merle J. O'Brien	S. 8 rds. of E. 30 rds. of that part of Lot 1 of Sec 5 lying W. of ½ sec. line				3		No	Yes	L														
5	Gladys Gyssedal	N. 16 rds. of W½ of SW¼ of NW¼						Yes	"	T														
6	Otto L. Fickle	Lot 1 of Sec. 3 & 16 rds. of E. 30 rds. of that part lying W. of ½ line in Dryplat				37		No	"	T														
7		NW¼ of NW¼																						
8	Arthur H. Kramer	SW¼ of NW¼ less N. 16 rds. of W. 40 rds.				36		Yes	"	T														
9	Marcus O. + Irene Ruth Koch / Marcus W. + Mary E. Koch	SE¼ of NW¼ Lot 4				40		Yes	"	F														
10	Charles L. + Grace Brookins	N. 44 rds. of N½ of NW¼ less S. 48 rds. of W. 40 rds.				28		No	"	T														
11	Moses Kalustrand	NE¼ of SW¼				40		No	"	T														
12	Arthur H. Kramer	NW¼ of SW¼ Lot 6				17.95		Yes	"	T														
13	Moses Kalustrand	SW¼ of SW¼ Lot 7				18.05		No	No	L														
14	" "	SE¼ of SW¼				40		No	Yes	T														
15	Gladys Gyssedal	S. 48 rds. of W½ of NW¼ of NW¼						Yes	"	T														
16	Ruth M. Stenberg	Lot 1 Sec 2 Dryplat / NE¼ of NE¼				1.10		No	"	T														
17		NW¼ of SE¼																						
18	Clarence E. Schlenker	SW¼ of SE¼				40		No	"	T														
19	Lyle + Jessie Coffland	SE¼ of SE¼				40		Yes	Yes	T														
20																								
						358.10																		

	SOLD FOR TAXES	VALUATIONS BY SCHOOL DISTRICTS AS EQUALIZED BY DEPARTMENT OF TAXATION: District No. / Rate — Mills	District No. / Rate — Mills	District No. / Rate — Mills	District No. / Rate — Mills	District No. / Rate — Mills	District No. / Rate — Mills	Tax including State Homestead ... Mills ($ cts.)	State Tax on Non-Homestead 4.1 Mills ($ cts.)	SPECIAL TAXES ($ cts.)	SPECIAL TAXES ($ cts.)	TOTAL TAXES ($ cts.)
1				10				290	10			300
2				8				232	8			240
3												
4		127						3358	116			3474
5		H 8						212				212
6		110						2910	100			3010
7												
8		H 58						1534				1534
9		H 146						3862				3862
10		54						1428	50			1478
11		77						2036	70			2106
12		H 35						926				926
13				48				1390	44			1434
14		77						2036	70			2106
15		H 3						80				80
16		24						634	22			656
17												
18		72						1904	66			1970
19	1959 SOLD FOR TAXES	H 58						1534				1534
20												
		H 904					-H 308	22454				
		54				66	609	1112	56			24422
		849					913	23366				

	PAID	WHEN PAID (Month Day Year)	Number of Receipt	March Settlement 1962 ($ cts.)	June Settlement 1962 ($ cts.)	Penalty ($ cts.)	November Settlement 1962 ($ cts.)	Penalty ($ cts.)	Collections to First Monday in January 1963 ($ cts.)	Penalty ($ cts.)	Delinquent on First Monday in January 1963 ($ cts.)	Total Delinquent Tax and Penalty ($ cts.)	REMARKS
1	PAID IN FULL	MAY 3 1 1962	11944		3.00								9762
2	PAID IN FULL	MAY 3 1 1962	7630		2.40								10719
3													
4	PAID IN FULL	JAN 2 5 1962	1505	34.74									9653
5	PAID IN FULL	MAY 1 4 1962	4665		2.12								10720
6	PAID IN FULL	MAY 1 4 1962	4664		3.10								9752
7													
8	2nd HALF PAID	SEP 1 8 1962	17307		7.67		7.67					15.708	9696
	1st HALF PAID	MAY 3 1 1962	13849										9693
9	PAID IN FULL	MAY 1 6 1962	12060		38.62								10712
10	PAID IN FULL	MAY 1 1 1962	1049		14.78								10731
11	PAID IN FULL	MAY 2 1 1962	13223		21.06								9696
12	2nd HALF PAID	SEP 1 8 1962	17307		4.63		4.63						10731
	1st HALF PAID	MAY 3 1 1962	13849										
13	PAID IN FULL	MAY 2 1 1962	13223		18.34								10720
14	PAID IN FULL	MAY 2 1 1962			21.06								
15	PAID IN FULL	MAY 1 4 1962	4665		.80								
16	PAID IN FULL	MAY 3 1 1962	12993		6.56								9694
17													
18	PAID IN FULL	MAY 3 1 1962	12996		19.70								9695
19									15.34				10716
20													
				34.74	186.84		12.30				15.34		

Hillers Point | Woodland | Sanitaria Beach | Recreation Beach | Pt. Sunset | Beach | Sanitaria on Bailey Lake

Assessment Roll and Tax List of Real Property in the Town of Powers,

* Indicate Type of Property: R-Residential, C-Commercial, I-Industrial, U-Utility, F-Farm, L-Lakeshore, T-Timber, M-Mineral

Form 3-D · HILLER-DAVIS CO., MINNEAPOLIS

In Whose Name Assessed		Description of Property: Subdivision	Sec. or Lot	Town or Block	Rng.	Number of Acres of Land (Acres 100ths)	No. School District	Indicate Homestead Yes or No	Agt. or Non-Resy. Yes or No	Indicate Type of Property	True and Full Valuations: Land Exclusive of Structures and Improvements (Dollars)	Buildings and Other Structures (Dollars)	Machinery Permanently Attached to Real Estate (Dollars)	Total True and Full Value (Dollars)	Assessed Valuations: Rural: Homestead Up to $1,000 20% (Dollars)	Rural: Over $1,000 and Non-Homestead 33⅓% (Dollars)	All Other: Timber Land Class 3c 20% (Dollars)	All Other: Homestead Up to $4,000 25% (Dollars)	All Other: Over $4,000 and Non-Homestead 40% (Dollars)	All Other: Machinery Permanently Attached to Real Estate 33⅓% (Dollars)	All Other: Seasonal and Recreational Cabins 33⅓% (Dollars)	Total Assessed Value (Dollars)	Total Assessed Value as Equalized by the Board of Review (Dollars)	Final Equalized Value (Dollars)	Remarks
Gladys Tyssedal	1	NE¼ of NE¼	28	187	30	40	114	Yes	Yes	R															10720
George + Marie Altmans	2	NW¼ of NE¼ } Less Lots 2				57		No	"	R															7634
	3	SW¼ of NE¼ }																							
Margaret D. Luebben, et al	4	Lots 1 & 2 less E 32 rds less S 10 rds; E 2/3 rds of Lots 3 & 4				105.5		No	"	T														15493	10766
Gladys Tyssedal	5	24 rds of W. 1/4 rds of E 2/3 rds				14		Yes	"	T															10720
Richard J + Myrtle Ray	6	NE¼ of NW¼				40		Yes	"	F															15890
" " "	7	NW¼ of NW¼				40		Yes	"	F															
Margaret + Wiley F. Bloom	8	SW¼ of NW¼ W. of Co. Rd.				40		No	"	L															9627
State of Minnesota	9	SE¼ of NW¼ Lots 1 & 3																							
Kenneth Luebben		Com. at a pt. 65 rds. S 88° 8' E from NE Cor. of Govt. Lot 1, thence W. 80' thence S. to lake, thence along lake to pt. 818' W. of N. line of Govt. lot 1, thence N. to Beg.				67		No	No	L															10766
Margaret + Wiley F. Bloom	12	Lots 2 & 4 W. of Co. Rd.				55.75		No	Yes	L															9627
Harold + Sadie Smith	13	SW¼ of NW¼ Lots 5				48.40		Yes	Yes	C															9628
Margaret D. Luebben		Com. at NE cor. of Govt lot 1, S. 65 rds. W. as pt. of Beg. thence W. 80'; S. to lake, then along lake to a pt. 928' W. of E. line of Govt. lot 1; thence N. to Beg.						No	No	L															10766
W. E. Luebben	16	W. 2/3 rds of E 32 rds of Lots 1 & 2 less N. 40 rds				67		No	No	L															10766
Gladys Tyssedal	17	N. 40 rds of W. 1/4 rds of E 2/3 rds				1		Yes	"	T															10720
" "	18	S. 24 rds of W. 1/4 rds of E 2/3 rds of Lots 3 & 4				1.45		No	"	L															10720
Eugene Walter + Donna E. Wren	19	Lots 5 & 6 less 4.00 rds Platted				4.45		No	No	T															15893
Lewis + Martha Van Blaricom	20	S. 1/2 of NW¼ of Lots 3 & 4 less part W. of Co. Rd.						Yes	Yes	F															9627
(Cont. next page)						354.94																			

Sold for Taxes	Valuations by School Districts as Equalized by Department of Taxation: District 1 No. 114 Rate 28 Mills	District 2 No. 117 Rate 28 Mills	District 3 No. 118 Rate 28 Mills	District 4 No. 119 Rate 28 Mills	District 5 No. 120 Rate 28 Mills	Tax including State Homestead ...Mills	State Tax on Non-Homestead 9.12 Mills	Special Taxes	Special Taxes	Total Taxes	Paid	When Paid (Month Day Year)	Number of Receipt	March Settlement 1962	June Settlement 1962	Penalty	November Settlement 1962	Penalty	Collections to First Monday in January 1963	Penalty	Delinquent on First Monday in January 1963	Penalty	Total Delinquent Tax and Penalty	Remarks
	Dollars	Dollars	Dollars	Dollars	Dollars	$ cts.	$ cts.	$ cts.	$ cts.	$ cts.														
1	# 107					28.30				28.30	1	PAID IN FULL MAY 14 1962	4465		28.30									
2	296					78.28	2.70			80.98	2	PAID IN FULL MAY 1 1962	3187		80.98									
3											3													
4	67					17.72	.62			18.34	4	2nd HALF PAID OCT 31 1962 / 1st HALF PAID MAY 31 1962	19483 / 3821		9.17		4.17						15493	10766
5	# 15					3.96				3.96	5	PAID IN FULL MAY 14 1962	4465		3.96									
6	# 67					17.72				17.72	6	PAID IN FULL FEB 28 1962	7301	17.72										
7	# 139					36.76				36.76	7	PAID IN FULL FEB 28 1962		36.76										
8	10					2.64	.10			2.74	8	PAID IN FULL MAY 9 1962	4464		2.74									
9											9													
10			10			2.90	.10			3.00	10	2nd HALF PAID OCT 31 1962 / 1st HALF PAID MAY 31 1962	19483 / 3822		1.50		1.50						10766
11											11													
12	10					2.64	.10			2.74	12	PAID IN FULL MAY 9 1962	4464		2.74									9627
13	# 190 / 1003					76.70	.92			77.62	13	PAID IN FULL MAY 1 1962	9628		77.62									9628
14											14													
15			10			2.90	.10			3.00	15	2nd HALF PAID OCT 31 1962 / 1st HALF PAID MAY 31 1962	19483 / 3823		1.50		1.50						10766
16			10			2.90	.10			3.00	16	2nd HALF PAID OCT 31 1962 / 1st HALF PAID MAY 31 1962	19483 / 3824		1.50		1.50						10766
17				# 1		.28				.28	17	PAID IN FULL MAY 14 1962			.28									10720
18			15			3.96	.12			3.88	18	PAID IN FULL MAY 14 1962	4465		3.88									10720
19			10			2.90	.10			3.00	19	PAID IN FULL FEB 1 1962	7300	3.00										15893
20	# 257					67.96				67.96	20	PAID IN FULL MAY 9 1962	4464		67.96									9627
	1772			4 1	4.96	332.68																		
	438			55	5.32	13.64	4.96			353.28														
	2758			59	10.12	348.32								57.72	282.13		12.67							

Assessment Roll and Tax List of Real Property in the Town of Pawera, Cass County, Minnesota, for Taxes for the Year 1961.

Form 5CD MILLER-DAVIS CO., MINNEAPOLIS

* Indicate Type of Property: R-Residential, C-Commercial, I-Industrial, U-Utility, F-Farm, L-Lakeshore, T-Timber, M-Mineral

	IN WHOSE NAME ASSESSED	DESCRIPTION OF PROPERTY: SUBDIVISION	Sec. or Lot	Town or Block	Rng.	Number of Acres of Land (Acres 100ths)	No. School District	Indicate Homestead Yes or No	Agri. or Seas. Recr. Yes or No	* Indicate Type of Property	TRUE AND FULL VALUATIONS: LAND Exclusive of Structures and Improvements (Dollars)	BUILDINGS and Other Structures (Dollars)	MACHINERY Permanently Attached to Real Estate (Dollars)	TOTAL True and Full Value (Dollars)	ASSESSED VALUATIONS: RURAL: Homestead Up to $4,000 20% (Dollars)	RURAL: Over $4,000 and Non-Homestead 33⅓% (Dollars)	ALL OTHER: Timber Land Class 3a 20% (Dollars)	ALL OTHER: Homestead Up to $4,000 25% (Dollars)	ALL OTHER: Over $4,000 and Non-Homestead 40% (Dollars)	ALL OTHER: MACHINERY Permanently Attached to Real Estate 33⅓% (Dollars)	ALL OTHER: Seasonal and Recreational Cabins 33⅓% (Dollars)	TOTAL ASSESSED VALUE (Dollars)	Total Assessed Value as Equalized by the Board of Review (Dollars)	FINAL EQUALIZED VALUE (Dollars)
1		NE¼ of NE¼	28	137	30		114																	
2		NW¼ of NE¼																						
3		SW¼ of NE¼																						
4	Francis L. + Maurice A. Parsons	SE¼ of NE¼																						
5	Henry Edward Pabst	Beg. at a pt. 32 rds. W. & 60 rds. S. of NE Cor. of Govt. lot 1: thence W. 80' thence S. to waters edge, thence along water to 32nd line thence N. to place of Beg.						No	Yes	L														
6		NE¼ of NW¼																						
7		NW¼ of NW¼																						
8		SW¼ of NW¼																						
9																								
10	Waldo E. Huckbone	Com. at NE. Cor of Govt lot 1, S. 65 rds. W. 768' as pt. of Beg., thence W. 80' S. to lake; thence along lake to a pt. 768' W. of N. line of Govt. Lot 1, thence N. to beg.						No	No	L														
11		NE¼ of SW¼																						
12		NW¼ of SW¼																						
13		SW¼ of SW¼																						
14		SE¼ of SW¼																						
15																								
16		NE¼ of SE¼																						
17		NW¼ of SE¼																						
18		SW¼ of SE¼																						
19		SE¼ of SE¼																						
20																								

VALUATIONS BY SCHOOL DISTRICTS AS EQUALIZED BY DEPARTMENT OF TAXATION

	SOLD FOR TAXES (Dollars)	District No. 114 Rate 26 Mills (Dollars)	District No. 114 Rate 26 Mills (Dollars)	District No. 114 Rate 26 Mills (Dollars)	District No. 114 Rate 26 Mills (Dollars)	District No. 114 Rate 26 Mills (Dollars)	District No. 114 Rate 26 Mills (Dollars)	Tax Including State Homestead Mills ($ cts.)	State Tax on Non-Homestead 4.1 Mills ($ cts.)	SPECIAL TAXES ($ cts.)	SPECIAL TAXES ($ cts.)	TOTAL TAXES ($ cts.)
1												
2												
3												
4												
5		60						15.86	.54			16.40
6												
7												
8												
9												
10			16					2.70	.10			2.80
11												
12												
13												
14												
15												
16												
17												
18												
19												
20												
		60	16	70				15.86 / .54 / 18.76	.54			1.940

	PAID	WHEN PAID (Month Day Year)	Number of Receipt	March Settlement 1962 ($ cts.)	June Settlement 1962 ($ cts.)	Penalty ($ cts.)	November Settlement 1962 ($ cts.)	Penalty ($ cts.)	Collections to First Monday in January 1963 ($ cts.)	Penalty ($ cts.)	Delinquent on First Monday in January 1963 ($ cts.)	Total Delinquent Tax and Penalty ($ cts.)	REMARKS
1													
2													
3													
4													
5	PAID IN FULL MAY 4 1962		9692		16 40								9700
6													
7													
8													
9													
10	2ND HALF PAID OCT 31 1962 / 1ST HALF PAID MAY 31 1962		14483 / 13821		1.50		1.50						10786
11													
12													
13													
14													
15													
16													
17													
18													
19													
20													
					17.90		1.50						

Assessment Roll and Tax List of Real Property in the Town of Bowers

Cass County, Minnesota, for Taxes for the Year 1961.

Form 3CD MILLER-DAVIS CO., MINNEAPOLIS

* Indicate Type of Property: R-Residential, C-Commercial, I-Industrial, U-Utility, F-Farm, L-Lakeshore, T-Timber, M-Mineral

In Whose Name Assessed	Description of Property: Subdivision	Sec. or Lot	Town or Block	Rng.	Number of Acres of Land (Acres / 100ths)	No. School District	Indicate Homestead Yes or No	Agricultural Res. Yes or No	Indicate Type Property	True and Full Valuations: Land Exclusive of Structures and Improvements (Dollars)	Buildings and Other Structures (Dollars)	Machinery Permanently Attached to Real Estate (Dollars)	Total True and Full Value (Dollars)	Assessed Valuations: Rural: Homestead Up to $4,000 20% (Dollars)	Rural: Over $4,000 and Non-Homestead 33⅓% (Dollars)	All Other: Timber Land Class 2c 20% (Dollars)	All Other: Homestead Up to $4,000 25% (Dollars)	All Other: Over $4,000 and Non-Homestead 40% (Dollars)	All Other: Machinery Permanently Attached to Real Estate 33⅓% (Dollars)	All Other: Seasonal and Recreational Cabins 33⅓% (Dollars)	Total Assessed Value (Dollars)	Total Assessed Value as Equalized by the Board of Review (Dollars)	Final Equalized Value (Dollars)
Darrell J. & LaVancha M. Somers	NE¼ of NE¼	29	139	30	40	114	Yes	Yes	F														
Elmer & Ada Baty	NW¼ of NE¼				40		No	"	"														
" " "	SW¼ of NE¼				40		No	"	"														
Darrell J. & LaVancha M. Somers	SE¼ of NE¼				40		Yes	"	F														
Adolph & Vernetta Bienieck	S. 429' of W. 345' of NW¼ of SE¼				2		Yes	No	C														
Elmer & Ada Baty	NE¼ of NW¼				40		No	Yes	F														
" " "	NW¼ of NW¼				40		No	"	"														
" " "	SW¼ of NW¼ less S. 602' of E. 188'				37.4		No	"	"														
" " "	SE¼ of NW¼ less S. 602' of W. 635.5'				32.6		No	"	"														
Village of Backus	S. 602' of E. 188' of SW¼ of NW¼ & S. 602' of W. 635.5' of SE¼ of NW¼																						
	NE¼ of SW¼ Village of Backus																						
Kermit & Betty Zoffka	NW¼ of SW¼				40		Yes	"	F		210 Reduced by T.B.										H 148		
	SW¼ of SW¼ Village of Backus																						
	SE¼ of SW¼ Village of Backus																						
Rose E. & Dorothy I. Baker	6.6 acres of SW¼ of SE¼				6.6		Yes	No	C														
Hans W. & Ruth A. Struve	NE¼ of SE¼				40		Yes	Yes	F														
" " "	NW¼ of SE¼ less S. 324' of W. 345'				40		Yes	"	"														
K. A. & Rhoda Lehto	SW¼ of SE¼ less 1.7 acres Hy. less road				38.23		Yes	"	"														
John & Adella Soderman	Part of SE¼ of SE¼				19		Yes	"	"														
People & Addition unidentified.	SE¼ of SE¼ less 19 acres.				21		Yes	"	"														
(Cont. Next Page)					510.83																		

VALUATIONS BY SCHOOL DISTRICTS AS EQUALIZED BY DEPARTMENT OF TAXATION

Sold for Taxes	District No. 11 Rate 26 Mills (Dollars)	District No. 11 Rate 26 Mills (Dollars)	District No. 11 Rate 26 Mills (Dollars)	District No. 11 Rate 26 Mills (Dollars)	District No. ___ Rate ___ Mills (Dollars)	District No. ___ Rate ___ Mills (Dollars)	Tax Including State Homestead 9.1 Mills ($ cts.)	State Tax on Non-Homestead 9.1 Mills ($ cts.)	Special Taxes ($ cts.)	Special Taxes ($ cts.)	Total Taxes ($ cts.)	Paid	When Paid (Month Day Year)	Number of Receipt	March Settlement 1962 ($ cts.)	June Settlement 1962 ($ cts.)	Penalty ($ cts.)	November Settlement 1962 ($ cts.)	Penalty ($ cts.)	Collections to First Monday in January 1963 ($ cts.)	Penalty ($ cts.)	Delinquent on First Monday in January 1963 ($ cts.)	Total Delinquent Tax and Penalty ($ cts.)	Remarks
	H 191						5052				5052	1 PAID IN FULL	FEB 20 1962	75304	50.52									
	36						952	32			984	2 1st HALF PAID	OCT 31 1962	21640		49.2		49.2						
												2 2nd HALF PAID	MAY 31 1962	12990										
	167						4416	152			4568	3 1st HALF PAID	MAY 31 1962			22.84		22.84						
	H 35						926				926	4 PAID IN FULL	FEB 20 1962	75304	9.26									
			H 177				5124				5124	5										5124	5636	
	73						1930	66			1996	6 1st HALF PAID	MAY 31 1962			9.98		9.98						
	72						1904	66			1970	7 1st HALF PAID	MAY 31 1962	21640		9.85		9.85						
														12990										
	66						1746	60			1806	8 1st HALF PAID	MAY 31 1962			9.03		9.03						
	103						2724	94			2818	9 1st HALF PAID	MAY 31 1962			14.09		14.09						
			H 164				4743				4743	10 PAID IN FULL	MAY 31 1962	12943		47.43								
												11												
	H 148						3914				3914	12 2nd HALF PAID	OCT 31 1962	15515		19.57		19.57						
												12 1st HALF PAID	MAY 31 1962	75039										
												13												
												14												
												15												
SOLD FOR TAXES	H 61						1614				1614	16										1614		
SOLD FOR TAXES	H 79						1930				1930	17										1930		
	H 268						7088				7088	18 2nd HALF PAID	MAY 9 1962	15214		35.44		35.44						
												18 1st HALF PAID	JUN 3 1963	14470										
												18 2nd HALF PAID	JUN 3 1963	18847										
	H 92						2432				2432	19 1st HALF PAID	JUN 3 1962	9432				12.16	36	12.16	97			
	H 151						3994				3994	20 PAID IN FULL	JUN 20 1962	14164				39.94	57					
	H 1019		H 341	H 336			40622									57.93	173.20	177.82		12.16		86.68		
	512			512				470																
	1456			1848			30494				30964													

Ellery Point | Woodland | Deadlines Search | Correction Deed | Big Sand | Beach | Instruction on Delay Lake

15877 | 15709 9761 | 15877 | 14193 | 9761 | 9756 | 15710 9752 | 9756 | 15711 9753 | 9754 | 17934 14170

Assessment Roll and Tax List of Real Property in the Town of Powell, Cass County, Minnesota, for Taxes for the Year 1961.

Form 5CD MILLER-DAVIS CO., MINNEAPOLIS

* Indicate Type of Property: R-Residential, C-Commercial, I-Industrial, U-Utility, F-Farm, L-Lakeshore, T-Timber, M-Mineral

	In Whose Name Assessed	Description of Property: Subdivision	Sec. or Lot	Town or Block	Rng.	Number of Area of Land (Acres / 100ths)	No. School District	Indi-cate Home-stead Yes or No	Agri-cul-tural Real Yes or No	* Indi-cate Type of Pro-per-ty	True and Full Valuations: Land Exclusive of Structures and Improvements (Dollars)	Buildings and Other Structures (Dollars)	Machinery Permanently Attached to Real Estate (Dollars)	Total True and Full Value (Dollars)	Assessed Valuations: Rural: Homestead Up to $4,000 20% (Dollars)	Rural: Over $4,000 and Non-Homestead 33⅓% (Dollars)	All Other: Timber Land Class 3c 20% (Dollars)	All Other: Homestead Up to $4,000 25% (Dollars)	All Other: Over $4,000 and Non-Homestead 40% (Dollars)	All Other: Machinery Permanently Attached to Real Estate 33⅓% (Dollars)	All Other: Seasonal and Recreational Cabins 33⅓% (Dollars)	Total Assessed Value (Dollars)	Total Assessed Value Equalized by Board of Review (Dollars)	Final Equalized Value (Dollars)
1		NE¼ of NE¼	27	139	30		114																	
2		NW¼ of NE¼																						
3		SW¼ of NE¼																						
4		SE¼ of NE¼																						
5	Wm. E. + Ruth H. De Geney	N 453' of S 753' of W 543' of W½ of SE¼					114	115	C															
6		NE¼ of NW¼																						
7		NW¼ of NW¼																						
8		SW¼ of NW¼																						
9		SE¼ of NW¼																						
10																								
11		NE¼ of SW¼																						
12		NW¼ of SW¼																						
13		SW¼ of SW¼																						
14		SE¼ of SW¼																						
15																								
16		NE¼ of SE¼																						
17		NW¼ of SE¼																						
18		SW¼ of SE¼																						
19		SE¼ of SE¼																						
20																								

	Sold for Taxes	Valuations by School Districts as Equalized by Department of Taxation: District No. / Rate ... Mills (Dollars)	District No. / Rate ... Mills (Dollars)	District No. / Rate ... Mills (Dollars)	District No. 114 / Rate 41 Mills (Dollars)	District No. / Rate ... Mills (Dollars)	District No. / Rate ... Mills (Dollars)	Tax Including State Homestead ... Mills ($ cts.)	State Tax on Non-Homestead 41 Mills ($ cts.)	Special Taxes ($ cts.)	Special Taxes ($ cts.)	Total Taxes ($ cts.)		Paid	When Paid (Month Day Year)	Number of Receipt	March Settlement 1962 ($ cts.)	June Settlement 1962 ($ cts.)	Penalty ($ cts.)	November Settlement 1962 ($ cts.)	Penalty ($ cts.)	Collections to First Monday in January 1963 ($ cts.)	Penalty ($ cts.)	Delinquent on First Monday in January 1963 ($ cts.)	Total Delinquent Tax and Penalty ($ cts.)	Remarks
1													1													
2													2													
3													3													
4													4													
5				297				5.96	2.20			8.46	5	2ND HALF PAID	OCT 31 1962	19485		4.48		4.38						10721
														1ST HALF PAID	MAY 31 1962	12946										
6													6													
7													7													
8													8													
9													9													
10													10													
11													11													
12													12													
13													13													
14													14													
15													15													
16													16													
17													17													
18													18													
19													19													
20				297				5.96	2.20			8.46	20					4.48		4.38						

Assessment Roll and Tax List of Real Property in the Town of Pontiac, Cass County, Minnesota, for Taxes for the Year 1961.

Form 5CD—MILLER-DAVIS CO., MINNEAPOLIS

* Indicate Type of Property: R-Residential, C-Commercial, I-Industrial, U-Utility, F-Farm, L-Lakeshore, T-Timber, M-Mineral

	IN WHOSE NAME ASSESSED		DESCRIPTION OF PROPERTY: SUBDIVISION	Sec. or Lot	Town or Block	Rng.	Number of Acres of Land (Acres 100ths)	No. School District	Indicate Homestead Yes or No	Agri. Year Yes or No	Indicate Type of Property	TRUE AND FULL VALUATIONS: LAND Exclusive of Structures and Improvements (Dollars)	BUILDINGS and Other Structures (Dollars)	MACHINERY Permanently Attached to Real Estate (Dollars)	TOTAL True and Full Value (Dollars)	ASSESSED VALUATIONS: RURAL: Homestead Up to $1,000 20% (Dollars)	RURAL: Over $1,000 and Non-Homestead 33⅓% (Dollars)	ALL OTHER: Timber Land Class 3c 20% (Dollars)	ALL OTHER: Homestead Up to $1,000 25% (Dollars)	ALL OTHER: Over $1,000 and Non-Homestead 40% (Dollars)	ALL OTHER: MACHINERY Permanently Attached to Real Estate 33⅓% (Dollars)	ALL OTHER: Seasonal and Recreational Cabins 33⅓% (Dollars)	TOTAL ASSESSED VALUE (Dollars)	Total Assessed Value as Equalized by the Board of Review (Dollars)	FINAL EQUALIZED VALUE (Dollars)
1	Karen Arthur + Mary Barchus	1	NE¼ of NE¼ E of Ry	30	139	30	32	114	Yes	Yes	F														
2	Richard J. Smudas		Govt Lot 1 lies E of Ry, also lies E of Govt Lot 2				38		Yes	"	"														
3	Karen Arthur + Mary Barchus	3	SW¼ of NE¼	Govt Lot 2 less 4 acres, lies E of Ry			34.05		Yes	"	"														
4			SE¼ of NE¼																						
5	Lucillas L. + Howard M. Lang		4 acres of Govt Lot 2				4		Yes	No	L														
	Dist. School Dist. 114	6	NE¼ of NW¼																						
		7	NW¼ of NW¼																						
		8	SW¼ of NW¼																						
		9	SE¼ of NW¼																						
	Wm. Knopf	10	2 Acres in N½ of N½ of NE¼				2		Yes	No	R														
	James Elmer + Elma L. Leslie	11	NE¼ of SW¼																						
	Dist. School Dist. 114	12	NW¼ of SW¼																						
		13	SW¼ of SW¼																						
		14	SE¼ of SW¼																						
	Albert C. + Bonnie E. Johnson	15	E 45 rds of Govt Lot 14 & 20 rds lying W of & 45 rds of Govt Lot 1						No	Yes	T														
6	Karen Arthur + Mary Barchus	16	NE¼ of SE¼	Govt Lot 3 less school & less part W of Ry.			33.07		Yes	"	F														
7		17	NW¼ of SE¼																						
8		18	SW¼ of SE¼																						
9		19	SE¼ of SE¼																						
10	Bonnie Elmer Leslie + Elma Lee Leslie	20	Part of Govt. Lot 2																						
							154.12																		

	SOLD FOR TAXES	VALUATIONS BY SCHOOL DISTRICTS AS EQUALIZED BY DEPARTMENT OF TAXATION: District No. 114 Rate 40 Mills	District No. Rate Mills	District No. Rate Mills	District No. Rate Mills	District No. Rate Mills	Tax including State Homestead 4.15 Mills	State Tax on Non-Homestead 4.15 Mills	SPECIAL TAXES	SPECIAL TAXES	TOTAL TAXES	PAID	WHEN PAID (Month Day Year)	Number of Receipt	March Settlement 1962	June Settlement 1962	Penalty	November Settlement 1962	Penalty	Collections to First Monday in January 1963	Penalty	Delinquent on First Monday in January 1963	Total Delinquent Tax and Penalty	REMARKS
		Dollars	Dollars	Dollars	Dollars	Dollars	$ cts.	$ cts.	$ cts.	$ cts.	$ cts.				$ cts.	$ cts.	$ cts.	$ cts.	$ cts.	$ cts.	$ cts.	$ cts.	$ cts.	
1			$ 52				13.76				13.76	1st HALF PAID	2nd HALF PAID OCT 31 1962 / MAY 28 1962	20625 / 13565		6.88		6.88						9674
2			$ 145				38.34				38.34	PAID IN FULL	MAY 4 1962	7681		38.34								9705
3			$ 333				59.15				59.15	Balance Paid	OCT 31 1962	20625										
			$ 237	Abate $ 87.49			63.00				63.00	1st HALF PAID	MAY 28 1962	13565		31.60		27.90						3.70 abated 9675
4																								
5	SOLD FOR TAXES			110			31.34	1.00			32.34	PAID IN FULL	JAN 30 1962	2704	32.34									14916
6																								
7																								
8																								
9																								
10			$ 29				2.40				2.40	PAID IN FULL	MAY 8 1962	8254		2.40								9768
11																								
12																								
13																								
14																								
15		17					4.50	.16			4.66	2nd HALF PAID	OCT 31 1962 / MAY 28 1962	20625 / 13565				4.66				4.66	5.13	14739
16		$ 6					1.58				1.58					79								9676
17																								
18																								
19																								
20																								
		$ 447	$ 29	$ 111			121.38				162.78				32.34	216.01		35.57				4.66		3.70 abated
		17		110			1.34	1.16																
		464		139			163.62																	

Assessment Roll and Tax List of Real Property in the Town of Powers, Cass County, Minnesota, for Taxes for the Year 1961.

Form 5CD · MILLER-DAVIS CO., MINNEAPOLIS

* Indicate Type of Property: R-Residential, C-Commercial, I-Industrial, U-Utility, F-Farm, L-Lakeshore, T-Timber, M-Mineral

		DESCRIPTION OF PROPERTY								TRUE AND FULL VALUATIONS				ASSESSED VALUATIONS										
														RURAL		ALL OTHER								
IN WHOSE NAME ASSESSED		SUBDIVISION	Sec. or Lot	Town or Block	Rng.	Number of Acres of Land (Acres 100ths)	No. School Districts	Indicate Homestead yes or No	Agri. or Resr. Yes or No	Indicate Type of Property	LAND Exclusive of Improvements (Dollars)	BUILDINGS and Other Structures (Dollars)	MACHINERY Permanently Attached to Real Estate (Dollars)	TOTAL True and Full Value (Dollars)	Homestead Up to $4,000 20% (Dollars)	Over $4,000 and Non-Homestead 33⅓% (Dollars)	Timber Land Class 3e 20% (Dollars)	Homestead Up to $4,000 25% (Dollars)	Over $4,000 and Non-Homestead 40% (Dollars)	MACHINERY Permanently Attached to Real Estate 33⅓% (Dollars)	Seasonal and Recreational Cabins 33⅓% (Dollars)	TOTAL ASSESSED VALUE (Dollars)	Total Assessed Value as Equalized by the Board of Review (Dollars)	FINAL EQUALIZED VALUE (Dollars)
	1	NE¼ of NE¼	31	139	30		114																	
	2	NW¼ of NE¼																						
	3	SW¼ of NE¼																						
	4	SE¼ of NE¼																						
	5																							
	6	NE¼ of NW¼																						
	7	NW¼ of NW¼																						
	8	SW¼ of NW¼																						
	9	SE¼ of NW¼																						
Palma F. + Regal C. Lombardi	10	E½ of Govt Lot 5				162		7/11	7/11	L														
	11	NE¼ of SW¼																						
	12	NW¼ of SW¼																						
Wm. R. + Emma Lee Adams	13	W½ of Govt Lot 5 / SW¼ of SW¼				162		7/11	7/11	L														
	14	SE¼ of SW¼																						
	15																							
James F. + Elaine A. Cada	16	NE¼ of SE¼ } Govt Lot 3 less Hwy				46 25		4/4	4/4	F														
	17	NW¼ of SE¼																						
" " "	18	SW¼ of SE¼ } Govt Lot 4 less Hwy				52 50		4/4	4/4	F														
	19	SE¼ of SE¼																						
	20																							
						101 99																		

		SOLD FOR TAXES	VALUATIONS BY SCHOOL DISTRICTS AS EQUALIZED BY DEPARTMENT OF TAXATION						Tax including State Homestead Mills	State Tax on Non-Homestead 9.1 Mills	SPECIAL TAXES	SPECIAL TAXES	TOTAL TAXES	PAID	WHEN PAID	Number of Receipt	March Settlement 1962	June Settlement 1962	Penalty	November Settlement 1962	Penalty	Collections to First Monday in January 1963	Penalty	Delinquent on First Monday in January 1963	Total Delinquent Tax and Penalty	REMARKS
			District No. 114 Rate 46 Mills		District No. 114 Rate 46 Mills		District No. 114 Rate 46 Mills																			
			Dollars	Dollars	Dollars	Dollars	Dollars	Dollars	$ cts.	$ cts.	$ cts.	$ cts.	$ cts.		Month Day Year		$ cts.	$ cts.	$ cts.	$ cts.	$ cts.	$ cts.	$ cts.	$ cts.	$ cts.	
	1																									
	2																									
	3																									
	4																									
	5																									
	6																									
	7																									
	8																									
	9																									
	10					16			464	14			478	PAID IN FULL	MAY 25 1962	10187		4 78								9769
	11																									
	12													1/2 HALF PAID	MAY 9 1962	6300		2 39		2 39						
	13					16			464	14			478	2/2 HALF PAID	OCT 29 1962	7893									15468	9774
	14																									
	15																									
	16	Cody	# 58						1534				1534	1/2 HALF PAID	MAY 31 1962	2640 / 2790		7 67		7 67						9781
	17																									
	18	Cody	# 65						1718				1718	2/2 HALF PAID	MAY 31 1962	2640 / 2790		8 59		8 59						9781
	19																									
	20			H 123		52	H 123 = 52 155		3352 / 828 / 4180	26			4208					23 43		18 65						

Villars Point | Woodland | Deadlines Beach | Moreshore Bay | Eel Swamp | Beach | Emmanuel Island | Island Bay Park

Assessment Roll and Tax List of Real Property in the Town of Powers, Cass County, Minnesota, for Taxes for the Year 1961.

Form 5CD—MILLER-DAVIS CO., MINNEAPOLIS

* Indicate Type of Property: R-Residential, C-Commercial, I-Industrial, U-Utility, F-Farm, L-Lakeshore, T-Timber, M-Mineral

In Whose Name Assessed		Description of Property: Subdivision	Sec. or Lot	Town or Block	Rng.	Number of Acres of Land (Acres 100ths)	No. School District	Indicate Homestead Yes or No	Agri. or Resr. Yes or No	Indicate Type of Property*	Land Exclusive of Structures and Improvements (Dollars)	Buildings and Other Structures (Dollars)	Machinery Permanently Attached to Real Estate (Dollars)	Total True and Full Value (Dollars)	Rural: Homestead Up to $4,000 20% (Dollars)	Rural: Over $4,000 and Non-Homestead 33⅓% (Dollars)	All Other: Timber Land Class 3c 20% (Dollars)	All Other: Homestead Up to $4,000 25% (Dollars)	All Other: Over $4,000 and Non-Homestead 40% (Dollars)	All Other: Machinery Permanently Attached to Real Estate 33⅓% (Dollars)	All Other: Resorts and Recreational Cabins 33⅓% (Dollars)	Total Assessed Value (Dollars)	Total Assessed Value as Equalized by the Board of Review (Dollars)	Final Equalized Value (Dollars)
Elmer + Ida Kelty	1	NE¼ of NE¼	32	139	30	40	114	yes	yes	F														
Myrle Wellhart	2	NW¼ of NE¼ less W 215' of N 217.4'						yes	"	F														
" "	3	SW¼ of NE¼				40		yes	"	F														
Elmer + Ida Kelty	4	Govt Lot 1 less Plat 1 + less S 578' of W 1/2 of W 1/2 of SE¼ less .76 acs - less sold				21.87		yes	yes	C														
Minnesota Power + Light Co.	5	50'x50' of NW¼ of NE¼						yes	no	U														
Francis W + Gladys L Vanaps	6	W. 2/3 acs of NE¼ of NW¼				26		yes	yes	F														
	7	NW¼ of NW¼																						
Leslie + Gladys Sawyer	8	SW¼ of NW¼				40		yes	yes	F														
" " "	9	SE¼ of NW¼				40		yes	"	F														
Backus Evergreen Cemetery Assn.	10	Reg. at NE Cor. of NE¼ of NW¼ 6.534' W. W 688.7' W 253.1' (N 45°) to N. line 2.74 acs. 2 pieces of Reg.																						
Village of Backus	11	NE¼ of SW¼																						
James F + Elaine A Cada	12	NW¼ of SW¼				40		yes	yes	F														
" " "	13	SW¼ of SW¼				40		yes	yes	F														
Harold E + Mildred M. Counter	14	SE¼ of SW¼				40		yes	"	L														
Ora + Robert Coon	15	Part of W 1/2 of SE¼				18		yes	"	L														
Walter + Jeanette K. Bisp	16	NE¼ of SE¼ Govt Lot 2				50.80		no	"	F														
	17	NW¼ of SE¼																						
James P + Elaine C. Schweiger																								
Frank C. + Winnifred L. Tibbetts	18	SW¼ of SE¼ less 1 acre				22		no	"	T														
" " "	19	SE¼ of SE¼ Govt Lot 3				22.88		no	"	T														
Harold A. + Irma Kelty	20	.76 acs of Govt Lot 1				.76		no	no	L														
						444.23																		

Cass County, Minnesota, for Taxes for the Year 1961.

	Sold for Taxes	Valuations by School Districts as Equalized by Department of Taxation: District No. / Rate / Mills	District No. / Rate / Mills	District No. / Rate / Mills	District No. / Rate / Mills	District No. / Rate / Mills	Tax including State Homestead Mills ($ cts.)	State Tax on Non-Homestead 4.1 Mills ($ cts.)	Special Taxes ($ cts.)	Special Taxes ($ cts.)	Total Taxes ($ cts.)		Paid	When Paid (Month Day Year)	Number of Receipt	March Settlement 1962 ($ cts.)	June Settlement 1962 ($ cts.)	Penalty	November Settlement 1962 ($ cts.)	Penalty	Collections to First Monday in January 1963	Penalty	Delinquent on First Monday in January 1963	Total Delinquent Tax and Penalty	Remarks
1		#68					1798				1798	1	2nd Half Paid / 1st HALF PAID	OCT 23 1962 / MAY 31 1962	2401 / 12785		8.99		8.99						15494 14807
2	SOLD FOR TAXES	#114					3014				3014	2											30.14		7.39
3	SOLD FOR TAXES	#340					8992				8992	3											89.92		
4			#158 320				13750	2.92			14042	4	2nd Half Paid / 1st HALF PAID	OCT 23 1962 / MAY 31 1962	2401 / 12785		70.21		70.21						14807
5			1444				41798	13.16			13.11	5	1st Half Paid / 2nd Half Paid	MAY 31 1962 / OCT 5 1962	14976 / 18673		215.57		215.57						15494
6		#121					3200				3200	6	PAID IN FULL	MAY 4 1962	9681		32.00								9266
7												7													
8		#64					1692				1692	8	2nd HALF PAID SEP 26 1962 / 2nd HALF PAID SEP 26 1962		1987 / 1988		18.38		18.38						768
9		#95					1984				1984	9	1st Half	May 31 1962											
10												10													
11												11													
12		#74					1956				1956	12	1st HALF PAID	MAY 31 1962	2140		9.78		9.78						9.78
13		#110					2910				2910	13	1st HALF PAID	MAY 31 1962	12790		14.55		14.55						
14		#201					5316				5316	14	PAID IN FULL	MAY 25 1962	10183		53.16								9.53
15	SOLD FOR TAXES	#420					11108				11108	15	Pd in full DR #34804				1-31-63						Pd		14.83
16		125					3306	1.14			3420	16	PAID IN FULL	MAY 14 1962	4672		34.20								9.28
17												17													
18		85					2248	78			2326	18	PAID IN FULL	MAY 29 1962	13805		23.26								7.63
19		36					952	32			984	19	PAID IN FULL	MAY 29 1962			9.84								
20			22				636	20			656	20	PAID IN FULL	MAY 31 1962	12933		6.56								9.72
		#1587 / 341 / 1783	#1255 / 1786 / 1941	1746 / 3032 / 3774			48476 / 1367 / 104660	19.52			1065.12						496.50		337.48				231.14		

Assessment Roll and Tax List of Real Property in the Town of Powers, Cass County, Minnesota, for Taxes for the Year 1961.

Form 5CD MILLER-DAVIS CO., MINNEAPOLIS

* Indicate Type of Property: R-Residential, C-Commercial, I-Industrial, U-Utility, F-Farm, L-Lakeshore, T-Timber, M-Mineral

	In Whose Name Assessed		Description of Property: Subdivision	Sec. or Lot	Town. or Block	Rng.	Number of Acres Land: Acres	100ths	No. School District	Indicate Homestead Yes or No	Agri. or Seasonal Res. Yes or No	* Indicate Type Property	True and Full Valuations: Land Exclusive of Structures and Improvements	Buildings and Other Structures	Machinery Permanently Attached to Real Estate	Total True and Full Value	Assessed Valuations: Rural: Homestead Up to $4,000 20%	Rural: Over $4,000 and Non-Homestead 33⅓%	All Other: Timber Land Class 2a 20%	All Other: Homestead Up to $4,000 25%	All Other: Over $4,000 and Non-Homestead 40%	All Other: Machinery Permanently Attached to Real Estate 33⅓%	All Other: Seasonal and Recreational Cabins 33⅓%	Total Assessed Value	Total Assessed Value as Equalized by the Board of Review	Final Equalized Value
													Dollars	Dollars	Dollars	Dollars	Dollars	Dollars	Dollars	Dollars	Dollars	Dollars	Dollars	Dollars	Dollars	Dollars
1	Elmer + Lida Raty	1	NE¼ of NE¼	32	139	30	40		114	yes	yes	F														
2	Myrtle Wilhoit	2	NW¼ of NE¼ (lease W. 215' of 197' lots 25' & 26')							yes	"	F														
3	" "	3	SW¼ of NE¼				40			yes	"	F														
4	Elmer + Lida Raty	4	Govt Lot 1 less Plats + less S 1/2 of 1/2 of 1/2 of

Assessment Roll and Tax List of Real Property in th

Form 5CD · MILLER-DAVIS CO., MINNEAPOLIS

IN WHOSE NAME ASSESSED		DESCRIPTION OF PROPERTY: Subdivision	Sec. or Lot	Town or Block	Rng.	Number of Acres of Land (Acres 100ths)	No. School District	Indicate Homestead Yes or No	Agricultural Yes or No	Indicate Type of Property
Rose E. + Dorothy E. Baker	1	NE¼ of NE¼ W. 215' of	32	139	30		114			
	2	N. 247' of W ½ of NE¼				150		yes	no	C
	3	SW¼ of NE¼								
	4	SE¼ of NE¼								
Donna C. Wise	5	Part of NW¼ of NW¼						no	no	L
Backus Evergreen Cemetery Assn.	6	Part of N ½ of N ½ of NE¼ E 150' of W. 250' of N. 333' of NW¼ of NW¼ (1.15 ac. Hennepin Rd.) E. 500' of W. 550' of N. 333' of								
State of Minnesota										
Ole + Nellie Lase	8	NW¼ of NW¼ less sold				55		yes	no	K
Backus State Bank	9	E 150' of W. 900' of N. 333' of NW¼ of NW¼				1.15		no	no	C
Arthur + Deakon O'Bryan	10	E 150' of W. 700' of N. 333' of NW¼ of NW¼				1.15		yes	"	C
Frances W. + Gladys S. Dankers	11	Lots 6 of NW¼ of NW¼				10		yes	yes	F
Florence C. Hamilton	12	E 300' of W. 400' of S. 150' of N. 633' of NW¼ of NW¼				1.05		yes	no	R
Horace + Edith M. Hodges	13	E 300' of W. 400' of S. 150' of N. 483' of NW¼ of NW¼				1.05		no	no	R
Moses + Lila Zaffke	14	W. 100' of N. 933' of NW¼ of NW¼ less N. 283' of E. 33'				1		no	no	R
Donna C. Wise	15	E. 50' of W. 750' of N. 333' of NW¼ of NW¼						no	no	R
Backus State Bank	16	E 90' of W. 990' of N. 333' of NW¼ of NW¼				.70		no	no	C
William W. + Florence C. Hamilton	17	NW¼ of NW¼ less sold				1.40		no	yes	F
Peter + Ethel Alexander	18	E. 300' of N. 933' of E. 300' of W. 900' of NW¼ of NW¼				~~2.05~~		no	"	F
Clinton J. + Florence F. Keep	19	75 x 135' Part of NW¼ of NW¼				.25		yes	no	R
Ole and Nellie Lease		E 150' of W. 550' of N. 150' of NW¼ of NW¼								
Enoch O. + Marie Levine	20	NW¼ of NW¼				.50		no	no	L
Cont. Next Page						~~24.65~~ 3.50				

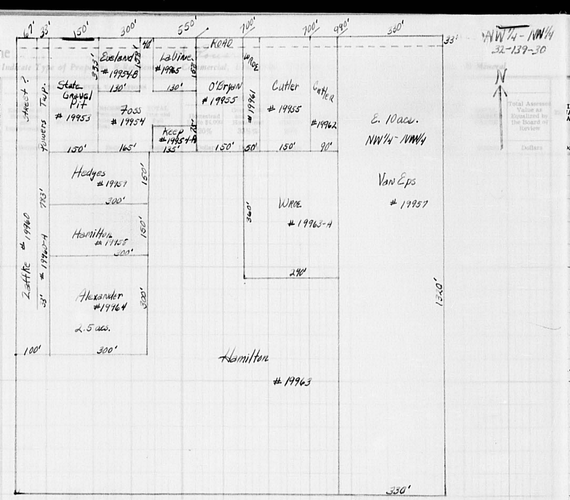

NW¼-NW¼
32-139-30

	Total Assessed Value as Equalized by the Board of Review	FINAL EQUALIZED VALUE
	Dollars	Dollars

	SOLD FOR TAXES	VALUATIONS BY SCHOOL DISTRICTS AS EQUALIZED BY DEPARTMENT OF TAXATION: District No. / Rate ___ Mills	District No. / Rate ___ Mills	District No. / Rate ___ Mills	District No. / Rate ___ Mills	District No. / Rate ___ Mills	District No. / Rate ___ Mills	Tax including State Homestead ___ Mills	State Tax on Non-Homestead 4.71 Mills	SPECIAL TAXES	SPECIAL TAXES	TOTAL TAXES
		Dollars	Dollars	Dollars	Dollars	Dollars	Dollars	$ cts.	$ cts.	$ cts.	$ cts.	$ cts.
1												
2				H 6				1.74				1.74
3												
4												
5				20				5.78	.18			5.96
6												
7												
8	SOLD FOR TAXES			H 53				15.34				15.34
9				365				105.66	3.32			108.98
10	SOLD FOR TAXES			H 23				6.66				6.66
11		N 20						5.28				5.28
12				H 76				22.00				22.00
13				122				35.32	1.12			36.44
14				11				3.18	.10			3.28
15				10				2.90	.10			3.00
16				10				2.90	.10			3.00
17		45						11.90	.42			12.32
18												
19	SOLD FOR TAXES			H 77				22.28				22.28
20	SOLD FOR TAXES			10				2.90	.10			3.00
		N 20		H 335 + 366				17.18				
		H		77 + 599				22.66	.54			24.28
		65		77 + 1.4				24.84				

	PAID	WHEN PAID: Month Day Year	Number of Receipt	March Settlement 1962	June Settlement 1962	Penalty	November Settlement	Penalty	Collections to First Monday in January 1963	Penalty	Delinquent on First Monday in January 1963	Total Delinquent Tax and Penalty	REMARKS
				$ cts.	$ cts.	$ cts.	$ cts.	$ cts.	$ cts.	$ cts.	$ cts.	$ cts.	
1													
2	PAID IN FULL	MAY 31 1962	11943		1.74								9766
3													
4													
5	PAID IN FULL	JUL 1962	13395				5.96						9773
6													
7													
8											15.34		14 819
9	1st Half Paid	MAY 25 1962	9181		54.49						54.49	59.94	9640
10											6.66		14 811
11	PAID IN FULL	MAY 4 1962	9870		5.28								9766
12	1st HALF PAID	MAY 30 1962	13647		11.00		11.00						
	2nd HALF PAID	OCT 30 1962	19923										
	2nd HALF PAID	OCT 1 0 1962	15168									15698	16724
13	1st HALF PAID	MAY 31 1962	13648		18.22		18.22						15669
14	2nd HALF PAID	OCT 31 1962	19480										9774
	1st HALF PAID	MAY 31 1962	10169		1.64		1.64						16747
15	PAID IN FULL	JUL 1962	19395				3.00						9772
16	1st Half Paid	MAY 25 1962	9181		1.50						1.50	1.65	15691 9641
17	1st HALF PAID	MAY 30 1962	13647		6.16		6.16						
	2nd HALF PAID	OCT 30 1962	19923										16724
18													
	2nd HALF PAID	OCT 31 1962	19442										
19	1st HALF PAID	MAY 31 1962	13644		11.14		11.14						9775
20	PAID IN FULL	MAY 7 1962	10247		3.00								
					114.17		57.12				77.99		

Hillsboro Point · Woodland Beach · Duckpond Beach · Minnehaha Beach · Bay · El Sueno · Beach · Sunset Lake · Lakeshore · Bailey Lake

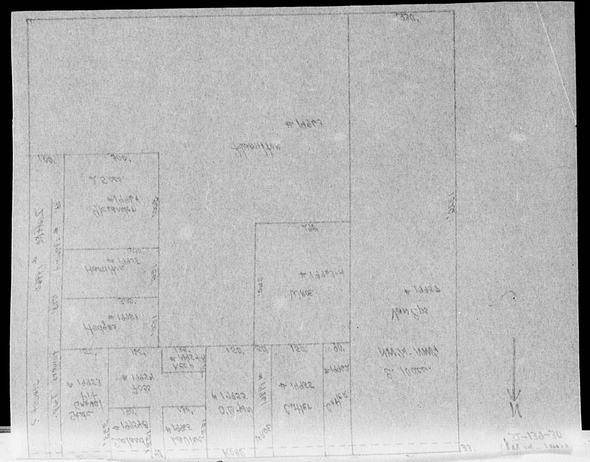

Assessment Roll and Tax List of Real Property in the Town of Powers, Cass County, Minnesota, for Taxes for the Year 1961.

Form 5CD—MILLER-DAVIS CO., MINNEAPOLIS

* Indicate Type of Property: R-Residential, C-Commercial, I-Industrial, U-Utility, F-Farm, L-Lakeshore, T-Timber, M-Mineral

	IN WHOSE NAME ASSESSED	DESCRIPTION OF PROPERTY: SUBDIVISION	Sec. or Lot	Town or Block	Rng.	Number of Acres of Land: Acres	100ths	No. School District	Indicate Homestead Yes or No	Agri. or Seas. Rec. Yes or No	* Indicate Type of Property	TRUE AND FULL VALUATIONS: LAND Exclusive of Structures and Improvements (Dollars)	BUILDINGS and Other Structures (Dollars)	MACHINERY Permanently Attached to Real Estate (Dollars)	TOTAL True and Full Value (Dollars)	ASSESSED VALUATIONS: RURAL: Homestead Up to $4,000 20% (Dollars)	RURAL: Over $4,000 and Non-Homestead 33⅓% (Dollars)	ALL OTHER: Timber Land Class 2c 20% (Dollars)	ALL OTHER: Homestead Up to $4,000 25% (Dollars)	ALL OTHER: Over $4,000 Non-Homestead 40% (Dollars)	ALL OTHER: MACHINERY Permanently Attached to Real Estate 33⅓% (Dollars)	ALL OTHER: Seasonal and Recreational Cabins 33⅓% (Dollars)	TOTAL ASSESSED VALUE (Dollars)	Total Assessed Value Equalized by the Board of Review (Dollars)	FINAL EQUALIZED VALUE (Dollars)
1		NE¼ of NE¼	32	139	30			114																	
	Rose E. + Dorothy E. Baker	W 215' of N 297' of W½ of NE¼				1	50		Yes	Yes	C														
3		SW¼ of NE¼																							
4		SE¼ of NE¼																							
5	Donna C. Wise	Part of NW¼ of NW¼							No	No	L														
6	Backus Evergreen Cemetery Assn.	Part of NE¼ of NE¼ E 150' of W 250' of N 333' of NW¼ of NW¼ (115 ac. Brown's Pt.)																							
	State of Minnesota																								
8	Ole + Nellie Sass	NW¼ of NW¼ E 300' of W 550' of N 333' of NW¼ of NW¼ + lyg. south E 150' of W 400' of N 333' of NW¼ of NW¼				55			Yes	No	R														
9	Backus State Bank	NW¼ of NW¼ E 150' of W 400' of N 333' of NW¼ of NW¼				1	15		No	No	C														
10	Arthur + Deanna O. Bergan	NW¼ of NW¼				1	15		Yes	"	C														
11	Frances W. + Gladys L. Dankers	Ac. of NW¼ of NW¼ E 300' of W 400' of S 150' of N				10			Yes	Yes	F														
12	Florence C. Hamilton	Ac. of NW¼ of NW¼ E 300' of W 400' of S 150' of N				1	05		Yes	No	R														
13	Horace + Edith M. Hodges	E 300' of W 400' of S 150' of N 333' of NW¼ of NW¼				1	05		No	No	R														
14	Moses + Lila Zaffke	W 100' of N 333' of NW¼ of NW¼ less N 215' of E 33'				1			No	No	R														
15	Donna C. Wise	E 50' of W 150' of N 333' of NW¼ of NW¼							No	No	R														
16	Backus State Bank	E 40' of W 190' of N 333' of NW¼ of NW¼				70			No	No	C														
17	William W. + Florence C. Hamilton	NW¼ of NW¼ less E 300' of N 333' of E 300' of W 400' of NW¼ of NW¼				16	40		No	Yes	F														
18	Peter + Ethel Alexander	State of Minnesota ~~W 400' of NW¼ of NW¼~~				~~1~~	~~05~~		No	No	F														
19	Clifton J. + Florence F. Keep	75' x 135' Part of NW¼ of NW¼ E 150' of W 550' of N 150' of NW¼ of NW¼					25		Yes	No	R														
	Ole + Nellie Sass																								
20	Enoch O. + Marie Levine	NW¼ of NW¼				50			No	No	L														
	Cont. Next Page					~~39.65~~																			
						35.00																			

	SOLD FOR TAXES	VALUATIONS BY SCHOOL DISTRICTS AS EQUALIZED BY DEPARTMENT OF TAXATION: District No. 114 Rate 20 Mills	District No. 114 Rate 20 Mills	District No. 114 Rate 20 Mills	District No. 114 Rate 20 Mills	District No. ___ Rate ___ Mills	District No. ___ Rate ___ Mills	Tax including State Homestead ___ Mills	State Tax on Non-Homestead 9.1⁵⁄₁₀ Mills	SPECIAL TAXES	SPECIAL TAXES	TOTAL TAXES	PAID	WHEN PAID (Month Day Year)	Number of Receipt	March Settlement 1962	June Settlement 1962	Penalty	November Settlement 1962	Penalty	Collections to First Monday in January 1963	Penalty	Delinquent on First Monday in January 1963	Total Delinquent Tax and Penalty	REMARKS
		Dollars	Dollars	Dollars	Dollars	Dollars	Dollars	$ cts.	$ cts.	$ cts.	$ cts.	$ cts.				$ cts.	$ cts.	$ cts.	$ cts.	$ cts.	$ cts.	$ cts.	$ cts.	$ cts.	
1																									
2					H 6			1.74				1.74	PAID IN FULL	MAY 31 1962	11943		1.74								9766
3																									
4																									
5					20			5.76	.18			5.94	PAID IN FULL	JUL 1962	14395				5.94						9773
6																									
7																									
8	SOLD FOR TAXES				H 53			15.34				15.34										15.34			10810
9					365			105.66	3.32			108.98	1st Half Paid	MAY 25 1962	9181		54.49					54.49	59.94		9640
10	SOLD FOR TAXES				H 23			6.66				6.66										6.66			10811
11			H 20					5.28				5.28	PAID IN FULL	MAY 4 1962	9670		5.28								9766
12					H 76			22.00				22.00	1st HALF PAID	MAY 29 1962	13647		11.00		11.00					13695	10724
													2nd HALF PAID	OCT 31 1962	17143										
													2nd HALF PAID	OCT 31 1962	17568										
13					122			35.32	1.12			36.44	1st HALF PAID	MAY 31 1962	13646		18.22		18.22					15667	9778
													2nd HALF PAID	OCT 31 1962	14480										
14					11			3.18	.10			3.28	1st HALF PAID	MAY 29 1962	10167		1.64		1.64						10747
15					10			2.90	.10			3.00	PAID IN FULL	JUL 1962	14395				3.00						9773
16					10			2.90	.10			3.00	1st Half Paid	MAY 25 1962	9181		1.50					1.50	1.65	15671	7654
17			45					1190	42			1232	1st HALF PAID	MAY 29 1962	13647		6.16		6.16						10724
													2nd HALF PAID	OCT 31 1962	17123										
18																									
19	SOLD FOR TAXES				H 77			22.28				22.28	2nd HALF PAID	OCT 31 1962	17442										
													1st HALF PAID	MAY 31 1962	13644		11.14		11.14						9775
20	SOLD FOR TAXES				10			2.90	.10			3.00	PAID IN FULL	MAY 7 1962	12347		3.00								9.00
			H 20		H 235	H 365		17.18																	
			46		1	2	693	236.66	5.44			242.28					114.17		57.12			7.99			
			65		715	847		24384																	

Hillers Point | Woodland Beach | Pleasant Beach | Breezy Point | El Sueño Beach | Pleasant Lake | Lake Shore | Bay Lake

Assessment Roll and Tax List of Real Property in the Towns of Powers

Form 5LD - MILLER-DAVIS CO., MINNEAPOLIS

	IN WHOSE NAME ASSESSED	DESCRIPTION OF PROPERTY — SUBDIVISION	Sec. or Lot	Town or Block	Rng.	Number of Acres or L	VALUATION OF PROPERTY — Homestead Up to $4,000 20%	Other Land and Non-Homestead 33⅓%	Other Lots and Non-Homestead 33⅓%	Total Assessed Value of Homestead	Total Assessed Value of Non-Homestead
						Acres	Dollars	Dollars	Dollars	Dollars	Dollars
1	Gerald & Bernadine Eveland	N 155' of W. 135' of E. 300' of W. 550' of NW¼ of NW¼	32	139	30						
2	Claude & Mabel Wilharm	Part of Govt Lot 1 between Lincoln Creek & Point of Lake shore									
3		SW¼ of NE¼									
4		SE¼ of NE¼									
5	Powers Township	N. 283' of E. 53' of W. 180' of NW¼ of NW¼									
6		NE¼ of NW¼									
7		NW¼ of NW¼									
8		SW¼ of NW¼									
9		SE¼ of NW¼									
10											
11		NE¼ of SW¼									
12		NW¼ of SW¼									
13		SW¼ of SW¼									
14		SE¼ of SW¼									
15											
16		NE¼ of SE¼									
17		NW¼ of SE¼									
18		SW¼ of SE¼									
19		SE¼ of SE¼									
20											

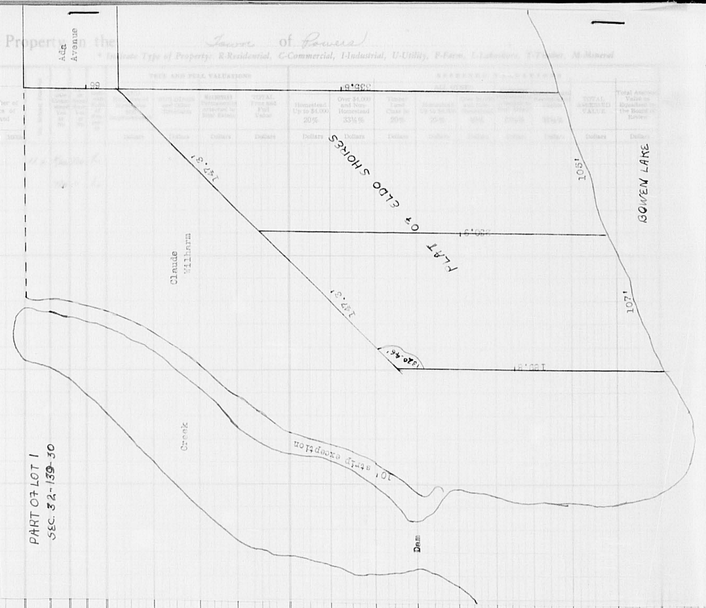

Cass County, Minnesota, for Taxes for the Year 1961.

	SOLD FOR TAXES	VALUATIONS BY SCHOOL DISTRICTS AS EQUALIZED BY DEPARTMENT OF TAXATION — District No. ..... Rate ..... Mills	District No. ..... Rate ..... Mills	District No. ..... Rate ..... Mills	District No. 111 Rate 41.2 Mills	District No. ..... Rate ..... Mills	District No. ..... Rate ..... Mills	Tax including State Homestead ..... Mills	State Tax on Non-Homestead 41.2 Mills	SPECIAL TAXES	SPECIAL TAXES	TOTAL TAXES	PAID	WHEN PAID (Month Day Year)	Number of Receipt	March Settlement 1962	June Settlement 1962	Penalty	November Settlement 1962	Penalty	Collections to First Monday in January 1963	Penalty	Delinquent on First Monday in January 1963	Total Delinquent Tax and Penalty	REMARKS
		Dollars	Dollars	Dollars	Dollars	Dollars	Dollars	$ cts.	$ cts.	$ cts.	$ cts.	$ cts.				$ cts.	$ cts.	$ cts.	$ cts.	$ cts.	$ cts.	$ cts.	$ cts.	$ cts.	
1					#219			63 40				63 40	HALF PAID	MAY 16 1962	12890		31 70				31 70	2 54			15672 9226.
2					20			5 78	18			5 96	PAID IN FULL	MAY 3 1962	12946		5 96								10763
3																									
4																									
5																									
6																									
7																									
8																									
9																									
10																									
11																									
12																									
13																									
14																									
15																									
16																									
17																									
18																									
19																									
20																									
					#219 20 239			69 18	18			69 36					37 66				31 70				

Allisons Point | Woodland | Highlands Beach | Hackensack Beach | Sunset Beach | Shoreland's Lakeshore on Bailey Lake

Assessment Roll and Tax List of Real Property in the Town of Powers, Cass County, Minnesota, for Taxes for the Year 1961.

Form 5CD MILLER-DAVIS CO., MINNEAPOLIS

* Indicate Type of Property: R-Residential, C-Commercial, I-Industrial, U-Utility, F-Farm, L-Lakeshore, T-Timber, M-Mineral

In Whose Name Assessed		Description of Property: Subdivision	Sec. or Lot	Town or Block	Rng.	Number of Acres of Land (Acres 100ths)	No. School District	Indicate Homestead Yes or No	Agr. Seal Recd Yes or No	* Indicate Type of Property	True and Full Valuations: Land Exclusive of Structures and Improvements	Buildings and Other Structures	Machinery Permanently Attached to Real Estate	Total True and Full Value	Assessed Valuations: Rural: Homestead Up to $4,000 20%	Rural: Over $4,000 and Non-Homestead 33⅓%	All Other: Timber Land Class 3c 20%	All Other: Homestead Up to $4,000 25%	All Other: Over $4,000 and Non-Homestead 40%	All Other: Machinery Permanently Attached to Real Estate 33⅓%	All Other: Seasonal and Recreational Cabins 33⅓%	Total Assessed Value	Total Assessed Value as Equalized by the Board of Review	Final Equalized Value
											Dollars	Dollars	Dollars	Dollars	Dollars	Dollars	Dollars	Dollars	Dollars	Dollars	Dollars	Dollars	Dollars	Dollars
Eugene Walter + Donna C. Wree	1	NE¼ of NE¼ Govt Lot 1	33	139	30	28.50	114	No	No	L														
	2	NW¼ of NE¼																						
Wm. + Manuel De Jesus	3	SW¼ of NE¼ Govt Lot 3				26.50		Yes	Yes	T														
	4	SE¼ of NE¼																						
Kermit C. + Marion A. Pierce	5	Part of S. 10 rds of Govt Lot 8																						
Wm. + Manuel De Jesus	6	NE¼ of NW¼ Govt Lot 4				22		No	Yes	T														
" " "	7	NW¼ of NW¼				40		Yes	"	L														
" " "	8	SW¼ of NW¼ Govt Lot 5				19.50		Yes	No	"														
" " "	9	SE¼ of NW¼ Govt Lot 6				36.20		Yes	No	L														
	10																							
" " "	11	NE¼ of SW¼ Govt Lot 7				30.70		Yes	No	L														
Rodney A. + Grace M. Warner	12	Part of Govt Lot 8 NW¼ of SW¼						No	Yes	L														
Oliver E. + Alyce P. Warner	13	Part of Govt Lot 8 SW¼ of SW¼						No	Yes	L														
James + Hazel A. Wall	14	Govt Lot 8 Plus 3.10 rds of SE¼ of SW¼ less .4 Acres				38.33		Yes	No	L														
Rodney A. + Grace M. Warner	15	Part of Govt Lot 8				4.7		No	Yes	T														
N. Harold + Ruth A. West	16	NE¼ of SE¼ Govt Lot 2				14.25		No	No	L														
Wm. + Manuel De Jesus	17	NW¼ of SE¼				40		Yes	Yes	T														
State of Minnesota	18	SW¼ of SE¼																						
Delmer + Betty B. Jones	19	SE¼ of SE¼				40		No	Yes	T														
Beulah Flora	20	S. 10 rds of Govt Lot 8 less 1 ac.						Yes	No	A														
						341.45																		

Sold for Taxes	Valuations by School Districts as Equalized by Department of Taxation: District No. 114 Mills 76	District No. 116 Mills 76	District No. 116 Mills 76	District No. 116 Mills 76	District No. ___ Mills	District No. ___ Mills	Tax including State Homestead ___ Mills	State Tax on Non-Homestead 9.90 Mills	Special Taxes	Special Taxes	Total Taxes	Paid	When Paid (Month Day Year)	Number of Receipt	March Settlement 1962	June Settlement 1962	Penalty	November Settlement 1962	Penalty	Collections to First Monday in January 1963	Penalty	Delinquent on First Monday in January 1963	Total Delinquent Tax and Penalty	Remarks
	Dollars	Dollars	Dollars	Dollars	Dollars	Dollars	$ cts.	$ cts.	$ cts.	$ cts.	$ cts.				$ cts.	$ cts.	$ cts.	$ cts.	$ cts.	$ cts.	$ cts.	$ cts.	$ cts.	
1			76				22.00	.70			22.70	1 PAID IN FULL	FEB 25 1962	7300	22.70									2 ac. 15872
2																								
3		H 27					7.14				7.14	2 2nd HALF PAID 1 1st HALF PAID	OCT 31 1962 MAY 31 1962	14185 12986		3.57		3.57						15696 10721
4																								
5																								7618
6		62					16.40	.56			16.96	6 2nd HALF PAID 1 1st HALF PAID	OCT 31 1962 MAY 31 1962	14185 12986		8.48		8.48						10721
7		H 94					24.86				24.86	7 2nd HALF PAID 1 1st HALF PAID	OCT 31 1962 MAY 31 1962	14185 12986		12.43		12.43						"
8			H 651				138.44				138.44	8 2nd HALF PAID 1 1st HALF PAID	OCT 31 1962 MAY 31 1962			94.22		94.22						"
9			H 65				13.82				13.82	9 2nd HALF PAID 1 1st HALF PAID	OCT 31 1962 MAY 31 1962			9.41		9.41						"
10																								
11			H 49				14.18				14.18	11 2nd HALF PAID 1 1st HALF PAID	OCT 31 1962 MAY 31 1962	14185 12986		7.09		7.09						"
12		120					31.74	1.10			32.84	12 2nd HALF PAID 1 1st HALF PAID	OCT 31 1962 MAY 31 1962	14508 12763		16.42		16.42					15712	9310
13		170					44.96	1.56			46.52	13 2nd HALF PAID 1 1st HALF PAID	NOV 12 1962 MAY 31 1962	20866 12763		23.26		23.26					15713 Farm 15673	9711 1614
14			H 78				22.58				22.58	14 1st Half Paid 2nd HALF PAID	MAY 25 1962 OCT 31 1962	10184 14508		11.29				11.29				4739
15		44					12.70	.44			13.14	15 1st HALF PAID	MAY 15 1962	12763		6.57		6.57						9777
16			40				11.58	.36			11.94	16 PAID IN FULL	MAY 9 1962	10459		11.94								10721
17		H 46					12.16				12.16	17 2nd HALF PAID 1 1st HALF PAID	OCT 31 1962 MAY 31 1962	14185 12986		6.08		6.08						97.12
18																								7779
19		77					20.36	.70			21.06	19 Balance Paid Part Paid	JUN 25 1962 MAY 31 1962	10468 13011		19.46		1.60						
20			H 139				39.94				39.94	20 PAID IN FULL	MAY 4 1962	10655		39.94								
	H 169		H 938	H 1148			170.32																	
	47		16	69			37.77	5.42			493.28				22.70	270.16		188.18		11.29				
	610		1099	1741			497.86																	

Billers Point | Woodland | Whitefish Beach | Whitefish Bay | Big Sunny Beach | Lakeshore on Bass Lake

Assessment Roll and Tax List of Real Property in the Town of Fowler, Cass County, Minnesota, for Taxes for the Year 1961.

Form M.D.-MILLER-DAVIS CO., MINNEAPOLIS

* Indicate Type of Property: R-Residential, C-Commercial, I-Industrial, U-Utility, F-Farm, L-Lakeshore, T-Timber, M-Mineral

	In Whose Name Assessed		Description of Property: Subdivision	Sec. or Lot	Town or Block	Rng.	Number of Acres of Land (Acres)	(100ths)	No. School District	Indicate Homestead Yes or No	Agr. or Res. Yes or No	* Indicate Type of Property	True and Full Valuations: Land Exclusive of Structures and Improvements (Dollars)	Buildings and Other Structures (Dollars)	Machinery Permanently Attached to Real Estate (Dollars)	Total True and Full Value (Dollars)	Assessed Valuations: Rural: Homestead Up to $4,000 20% (Dollars)	Rural: Over $4,000 and Non-Homestead 33⅓% (Dollars)	All Other: Timber Land Class 3c 20% (Dollars)	All Other: Homestead Up to $4,000 25% (Dollars)	All Other: Over $4,000 and Non-Homestead 40% (Dollars)	All Other: Machinery Permanently Attached to Real Estate 33⅓% (Dollars)	All Other: Seasonal and Recreational Cabins 33⅓% (Dollars)	Total Assessed Value (Dollars)	Total Assessed Value as Equalized by the Board of Review (Dollars)	Final Equalized Value (Dollars)
1	Lyle + Jessie Cofland		NE¼ of NE¼	34	139	30	40		114	Yes	Yes	F														
2	Robert W. + Clara B. Kunde		NW¼ of NE¼				40			Yes	"	"														
3	" " "		SW¼ of NE¼				40			Yes	"	"														
4	Alfred J. + Carroll A. Parker		SE¼ of NE¼				40			Yes	"	T														
5	N. Harold + Ruth A. West		W. 775' of S. 160' of Govt Lot 2				285			Yes	"	L														
6	Waldo E. + Emmy M. Lubben		NE¼ of NW¼				40			Yes	"	L														
7	" " "		NW¼ of NW¼ + Govt Lot 1				35.60			Yes	"	T														
8	A. Frank + Pebbie Mae Wilson		Govt Lot 2 less W. 775' of S. 160' + SW¼ of NW¼ less W. 775' of S. 160'				25.05			Yes	"	T														
9	Robert W. + Clara Kunde		SE¼ of NW¼				40			Yes	"	F														
10	Harry L. Marya, Steven E. + Wayne Harrington		W. 775' of Govt Lot 2				2.05			Yes	"	L														
11	Carroll + Alfreda J. Parker		NE¼ of SW¼				40			Yes	"	T														
12	N. Harold + Ruth A. West		NW¼ of SW¼ + Govt Lot 3				35.70			Yes	"	T														
13	State of Minnesota		SW¼ of SW¼																							
14	State of Minnesota		SE¼ of SW¼																							
15																										
16	Robert C. Hillyer		NE¼ of SE¼				40			Yes	"	T														
17	Alfreda J. + Carroll A. Parker		NW¼ of SE¼				40			Yes	"	F														
18	State of Minnesota		SW¼ of SE¼																							
19	State of Minnesota		SE¼ of SE¼																							
20																										
							461.25																			

Valuations by School Districts as Equalized by Department of Taxation

	Sold for Taxes (Dollars)	District No. 114 Rate 36 Mills (Dollars)	District No. ..... Rate ..... Mills	District No. ..... Rate ..... Mills	District No. ..... Rate ..... Mills	District No. ..... Rate ..... Mills	District No. ..... Rate ..... Mills	Tax including State Homestead ..... Mills ($ cts.)	State Tax on Non-Homestead 9.14 Mills ($ cts.)	Special Taxes ($ cts.)	Special Taxes ($ cts.)	Total Taxes ($ cts.)	Paid	When Paid (Month Day Year)	Number of Receipt	March Settlement 1962 ($ cts.)	June Settlement 1962 ($ cts.)	Penalty ($ cts.)	November Settlement 1962 ($ cts.)	Penalty ($ cts.)	Collections to First Monday in January 1963 ($ cts.)	Penalty ($ cts.)	Delinquent on First Monday in January 1963 ($ cts.)	Total Delinquent Tax and Penalty ($ cts.)	Remarks
1	Cofl SOLD TAX LIEN	# 108						2856				2856	1	2nd HALF PAID OCT 3 1962	14816								2856		14816
2		# 69						1824				1824	2	1st HALF PAID MAY 23 1962	13371		912		912						15714 9713
3		# 203						5368				5368	3	2nd HALF PAID OCT 3 1962 / 1st HALF PAID MAY 23 1962	14816 / 13371		2684		2684						"
4		125						3366	114			3420	4	2nd HALF PAID OCT 3 1962 / 1st HALF PAID MAY 4 1962	14816 / 9709		1710		1710						15715 9714
5		196						5184	178			5362	5	PAID IN FULL MAY 9 1962	4460		5362								9717
6		209						5528	190			5718	6	2nd HALF PAID OCT 3 1962 / 1st HALF PAID MAY 23 1962	14883 / 13621		2859		2859						10706
7		117						3094	106			3200	7	2nd HALF PAID OCT 3 1962 / 1st HALF PAID MAY 23 1962	14883 / 13621		1600		1600						"
8		56						1480	52			1532	8	PAID IN FULL JAN 19 1962	2449	1532									9635
9		# 43						1138				1138	9	2nd HALF PAID OCT 3 1962 / 1st HALF PAID MAY 23 1962	14387 / 13371		569		569						9712
10		60						1586	54			1640	10	PAID IN FULL MAR 12 1962	2509		1640								9777
11		133						3518	122			3640	11	2nd HALF PAID OCT 3 1962 / 1st HALF PAID MAY 4 1962	14482 / 9709		1820		1820						9714
12		93						2460	84			2544	12	PAID IN FULL MAY 9 1962	4460		2544								9777
13													13												
14													14												
15													15												
16		103						2724	94			2818	16	2nd HALF PAID OCT 3 1962	14482								2818	3100	14918
17		273						7220	248			7468	17	1st HALF PAID MAY 4 1962	9709		3734		3734						9714
18													18												
19													19												
20													20												
		# 429 / 13.6 / 1788						47286	1242			48528				1532	25434		15582				5614		

Bellore Point | Woodland | Deadmans Beach | Morgenthaler Beach | Bay | El Sueno Beach | Hazlett's Lakeshore on Hazy Lake

Assessment Roll and Tax List of Real Property in the Town of Powers, Cass County, Minnesota, for Taxes for the Year 1961.

Form 5CD MILLER-DAVIS CO., MINNEAPOLIS

* Indicate Type of Property: R-Residential, C-Commercial, I-Industrial, U-Utility, F-Farm, L-Lakeshore, T-Timber, M-Mineral

	In Whose Name Assessed		Description of Property: Subdivision	Sec. or Lot	Town or Block	Rge.	Number of Acres of Land (Acres 100ths)	No. School District	Indicate Homestead Yes or No	Agri. Seasonal Recr. Yes or No	Indicate Type of Prop.	True and Full Valuations: Land Exclusive of Structures and Improvements	Buildings and Other Structures	Machinery Permanently Attached to Real Estate	Total True and Full Value	Assessed Valuations: Rural: Homestead Up to $4,000 20%	Rural: Over $4,000 and Non-Homestead 33⅓%	All Other: Timber Land Class 3c 20%	All Other: Homestead Up to $4,000 25%	All Other: Over $4,000 and Non-Homestead 40%	All Other: Machinery Permanently Attached to Real Estate 33⅓%	All Other: Seasonal and Recreational Cabins 33⅓%	Total Assessed Value	Total Assessed Value as Equalized by the Board of Review	Final Equalized Value
												Dollars	Dollars	Dollars	Dollars	Dollars	Dollars	Dollars	Dollars	Dollars	Dollars	Dollars	Dollars	Dollars	Dollars
1	Helen Snodgrass		S 40 acs of E 1/2 of Lot 8 NE¼ of NW¼	35	139	30	40	114	No	Yes	T														
2	Wm. H. + Emma V. Codner		NW¼ of NE¼ (Lot 5 & 7)				55.35				T														
3			SW¼ of NE¼																						
4	Wm. H. + Emma V. Codner		N 12.25 acs of E 1/2 of Lot 8 SE¼ of SE¼				12.25			Yes	R														
5																									
6	State of Minnesota		NE¼ of NW¼ (Lot 1)																						
7	Lyle + Jessie Coffland		NW¼ of NW¼ " " 2				39.35			Yes	T														
8	State of Minnesota	(Cont. to Robert C. Hillger)	SW¼ of NW¼ " " 3							Yes	T														
9	Ada E. Miller		SE¼ of NW¼ " " 6				15.05			Yes	T														
10																									
11	State of Minnesota		NE¼ of SW¼ (Lot 5)																						
12	State of Minnesota	(Cont. Robert C. Hillger)	NW¼ of SW¼ " " 4							Yes	T														
13	State of Minnesota	(" " ")	SW¼ of SW¼							Yes	"														
14			SE¼ of SW¼																						
15																									
16	Leo + Maye Kniebel		NE¼ of SE¼				40			Yes	T														
17	State of Minnesota		NW¼ of SE¼																						
18	State of Minnesota		SW¼ of SE¼																						
19	Virgil J. + Grace Alexander		SE¼ of SE¼				40			Yes	T														
20																									
							247																		

	Sold for Taxes	Valuations by School Districts as Equalized by Department of Taxation: District No. 1 Rate ..... Mills	District No. 114 Rate 29.40 Mills	District No. ..... Rate ..... Mills	District No. 114 Rate 29.40 Mills	District No. ..... Rate ..... Mills	District No. ..... Rate ..... Mills	Tax including State Homestead ..... Mills	State Tax on Non-Homestead 9.12 Mills	Special Taxes	Special Taxes	Total Taxes	Paid	When Paid (Month Day Year)	Number of Receipt	March Settlement 1962	June Settlement 1962	Penalty	November Settlement 1962	Penalty	Collections to First Monday in January 1963	Penalty	Delinquent on First Monday in January 1963	Total Delinquent Tax and Penalty	Remarks
		Dollars	Dollars	Dollars	Dollars	Dollars	Dollars	$ cts.	$ cts.	$ cts.	$ cts.	$ cts.				$ cts.	$ cts.	$ cts.	$ cts.	$ cts.	$ cts.	$ cts.	$ cts.	$ cts.	
1		63						1666	58			1724	2nd HALF PAID	OCT 31 1962	18509		8.62		8.62					15710	9775
													1st Half Paid	MAY 24 1962	10129										
2		H 88						2328				2328	2nd HALF PAID	MAY 31 1962	17449		11.64		11.64					15097	10722
													1st HALF PAID		13685										
3																									
4				H 86				2410				2410	2nd HALF PAID	OCT 5 1962	17448		12.45		12.45						10722
													1st HALF PAID	MAY 31 1962	12685										
5																									
6																									
7	Sold for Taxes	90						2380	82			2462											2462		14816
8	Sold C	37						978	34			1012											1012	1113	14778
9	Sold for Taxes	50						1322	46			1368											1368		2400
10																									
11																									
12	Sold 1962	42						1110	38			1148											1148	1263	14739
13		47						1242	42			1284											1284	1412	"
14																									
15																									
16		H 61						1614				1614	PAID IN FULL	MAY 31 1962	13000		16.14								9776
17																									
18																									
19	Sold for Taxes	111						2936	102			3038	PAID IN FULL	JUL 6 1962	16289				30.38	61					14815
20																									
		H 149		4 86	H 335			15576																	
		H 41			H 40			2490	402			18468					48.85		68.09				9274		
		59			275																				
								18066																	

Allens Point | Woodland Beach | The Moines | Horseshoe Bay | Bay | El Sueno | Beach | Heading Lakeshore on Rainy Lake

Assessment Roll and Tax List of Real Property in the Town of Powers, Cass County, Minnesota, for Taxes for the Year 1961.

Form M.D. MILLER-DAVIS CO., MINNEAPOLIS

* Indicate Type of Property: R-Residential, C-Commercial, I-Industrial, U-Utility, F-Farm, L-Lakeshore, T-Timber, M-Mineral

	In Whose Name Assessed	Description of Property: Subdivision	Sec. or Lot	Town or Block	Rng.	Number of Acres of Land (Acres)	Number of Acres of Land (100ths)	No. School District	Indicate Homestead Yes or No	Agri. or Rec. Rev. Yes or No	Indicate Type of Property	True and Full Valuations: Land Exclusive of Structures and Improvements (Dollars)	Buildings and Other Structures (Dollars)	Machinery Permanently Attached to Real Estate (Dollars)	Total True and Full Value (Dollars)	Assessed Valuations: Rural: Homestead Up to $4,000 20% (Dollars)	Rural: Over $4,000 and Non-Homestead 33⅓% (Dollars)	All Other: Timber Land Class 3c 20% (Dollars)	All Other: Homestead Up to $4,000 25% (Dollars)	All Other: Over $4,000 and Non-Homestead 40% (Dollars)	Machinery Permanently Attached to Real Estate 33⅓% (Dollars)	Seasonal and Recreational Cabins 33⅓% (Dollars)	Total Assessed Value (Dollars)	Total Assessed Value as Equalized by the Board of Review (Dollars)	Final Equalized Value (Dollars)
State of Minnesota	1	NE¼ of NE¼	36	139	30			114																	
State of Minnesota	2	NW¼ of NW¼ Govt Lot 5																							
State of Minnesota	3	SW¼ of NW¼ Govt Lot 4																							
State of Minnesota	4	SE¼ of NE¼																							
	5																								
	6	NE¼ of NW¼																							
	7	NW¼ of NW¼																							
Harry J. + Helen Snodgrass	8	SW¼ of NW¼ Govt Lot 1				45.80			710	yes	F														9715
	9	SE¼ of NW¼																							
	10																								
Harry J. + Helen Snodgrass	11	NE¼ of SW¼ Govt Lot 2				28.50			710	yes	F														9715
" " "	12	NW¼ of SW¼				40			710	.	F														"
Edward Kuehn	13	SW¼ of SW¼				40			710	.	T														9718
State of Minnesota	14	SE¼ of SW¼																							
	15																								
State of Minnesota	16	NE¼ of SE¼																							
State of Minnesota	17	NW¼ of SE¼ Govt Lot 3																							
State of Minnesota	18	SW¼ of SE¼																							
State of Minnesota	19	SE¼ of SE¼																							
	20																								
						154.30																			

	Sold for Taxes	Valuations by School Districts as Equalized by Department of Taxation: District No. 114 Rate 7.64 Mills (Dollars)	District No. ..... Rate ..... Mills (Dollars)	District No. ..... Rate ..... Mills (Dollars)	District No. ..... Rate ..... Mills (Dollars)	District No. ..... Rate ..... Mills (Dollars)	District No. ..... Rate ..... Mills (Dollars)	Tax including State Homestead ..... Mills ($ cts.)	State Tax on Non-Homestead 9.12 Mills ($ cts.)	Special Taxes ($ cts.)	Special Taxes ($ cts.)	Total Taxes ($ cts.)	Paid	When Paid (Month Day Year)	Number of Receipt	March Settlement 1962 ($ cts.)	June Settlement 1962 ($ cts.)	Penalty ($ cts.)	November Settlement 1962 ($ cts.)	Penalty ($ cts.)	Collections to First Monday in January 1963 ($ cts.)	Penalty ($ cts.)	Delinquent on First Monday in January 1963 ($ cts.)	Total Delinquent Tax and Penalty ($ cts.)	Remarks
1																									
2																									
3																									
4																									
5																									
6																									
7																									
8		322						85.16	2.94			88.10	2nd HALF PAID 1st Half Paid	OCT 31 1962 MAY 24 1962	18509 10129		44.05		44.05						9715
9																									
10																									
11		43						11.38	.40			11.78	2nd HALF PAID 1st Half Paid	OCT 31 1962 MAY 24 1962	18509 10129		5.89		5.89						9715
12		122						32.26	1.12			33.38	2nd HALF PAID 1st Half Paid	OCT 31 1962 MAY 24 1962			16.69		16.69						"
13		77						20.36	.70			21.06	PAID IN FULL	MAY 31 1962	8414		21.06								9718
14																									
15																									
16																									
17																									
18																									
19																									
20																									
		564						149.16	5.16			154.32					87.69		66.63						

Assessment Roll and Tax List of Real Property in the ____ of ____ Cass County, Minnesota, for Taxes for the Year 1961.

Form 5CD—MILLER-DAVIS CO., MINNEAPOLIS

* Indicate Type of Property: R-Residential, C-Commercial, I-Industrial, U-Ut

	IN WHOSE NAME ASSESSED	DESCRIPTION OF PROPERTY: SUBDIVISION	Sec. or Lot	Town or Block	Rng.	Number of Acres of Land (Acres / 100ths)	No. School District	Indicate Homestead Yes or No	Agri. or Non-Agri. Yes or No	* Indicate Type of Property	TRUE AND FULL VALUATIONS: LAND Exclusive of Structures and Improvements (Dollars)	BUILDINGS and Other Structures (Dollars)	MACHINERY Permanently Attached to Real Estate (Dollars)	TOTAL True and Full Value (Dollars)	RURAL: Homestead Up to $4,000 20% (Dollars)	Over $4,000 and Non-Homestead 33⅓% (Dollars)	Timber Land Class 3c 20% (Dollars)
1		N E ¼ of N E ¼															
2		N W ¼ of N E ¼															
3		S W ¼ of N E ¼															
4		S E ¼ of N E ¼															
5																	
6		N E ¼ of N W ¼															
7		N W ¼ of N W ¼															
8		S W ¼ of N W ¼															
9		S E ¼ of N W ¼															
10																	
11		N E ¼ of S W ¼															
12		N W ¼ of S W ¼															
13		S W ¼ of S W ¼															
14		S E ¼ of S W ¼															
15																	
16		N E ¼ of S E ¼															
17		N W ¼ of S E ¼															
18		S W ¼ of S E ¼															
19		S E ¼ of S E ¼															
20																	

	District No. ___ Rate ___ Mills (Dollars)	Tax including State Homestead ___ Mills (Dollars $ cts.)	State Tax on Non-Homestead ___ Mills (Dollars $ cts.)	SPECIAL TAXES ($ cts.)	SPECIAL TAXES ($ cts.)	TOTAL TAXES ($ cts.)	PAID	WHEN PAID (Month Day Year)	Number of Receipt	March Settlement 1962 ($ cts.)	June Settlement 1962 ($ cts.)	Penalty ($ cts.)	November Settlement 1962 ($ cts.)	Penalty ($ cts.)	Collections to First Monday in January 1963 ($ cts.)	Penalty ($ cts.)	Delinquent on First Monday in January 1963 ($ cts.)	Total Delinquent Tax and Penalty ($ cts.)	REMARKS
1																			
2																			
3																			
4																			
5																			
6																			
7																			
8																			
9																			
10																			
11																			
12																			
13																			
14																			
15																			
16																			
17																			
18																			
19																			
20																			

PAGES 49 THRU 54 BLANK

Hillers Point | Woodland | Pughlies Beach | Moccasin Bay | El Sueno Beach | Hemlandt's Lakeshore on Rainy Lake

Assessment Roll and Tax List of Real Property in the Town of Powers, Cass County, Minnesota, for Taxes for the Year 1961.

FORM 3C—MILLER-DAVIS CO., MINNEAPOLIS

* Indicate Type of Property: R-Residential, C-Commercial, I-Industrial, U-Utility, F-Farm, L-Lakeshore, T-Timber, M-Mineral

	In Whose Name Assessed	Description of Property: Subdivision	Sec. or Lot	Town or Block	Rng.	Number of Acres of Land (Acres / 100ths)	No. School District	Indicate Homestead Yes or No	Agri. or Seas. Rec. Yes or No	Indicate Type of Property	True and Full Valuations: Land Exclusive of Structures and Improvements	Buildings and Other Structures	Machinery Permanently Attached to Real Estate	Total True and Full Value	Assessed Valuations: Rural: Homestead Up to $4,000 20%	Rural: Over $4,000 and Non-Homestead 33⅓%	All Other: Timber Land Class 3a 20%	All Other: Homestead Up to $4,000 25%	All Other: Over $4,000 and Non-Homestead 40%	All Other: Machinery Permanently Attached to Real Estate 33⅓%	All Other: Seasonal and Recreational Cabins 33⅓%	Total Assessed Value	Total Assessed Value as Equalized by the Board of Review	Final Equalized Value	Remarks
						Acres					Dollars	Dollars	Dollars	Dollars	Dollars	Dollars	Dollars	Dollars	Dollars	Dollars	Dollars	Dollars	Dollars	Dollars	
	Albert + Adaline Clement	Part of Govt Lot 4 - Sec 27-139-30																							
1	Frank E + Florence W. Fauck		1			114	710	Yes	Yes	L															9648
2	" " "		2				710	-		L															"
3	Victor F + Ramona M. Davis	S 3/4 of Lot	2				710	No	No	"															9780
4	" " "	N 66 2/3 of Lot	3				710	No	No	"		450	Mobile Home							192					"
5	Richard A + Irene M. Miller	S 66 2/3 of Lot	4				710	No	No	"															14819
6	Ruby Mae Wilson	S 33⅓ of Lot 3 + N 33⅓ of	4				710	Yes	Yes	"															9719
7	Lucille + R.W. DeMarce		5				710	Yes	Yes	"															9655
8	Guy Carley		6				710	Yes	Yes	"															9635
9	Jessie V. Loring		7				710	No	No	L															9751
10	" "		8				710	Yes	Yes	L															"
11	" "		9				710	Yes	Yes	L															"
12	" "		10				710	Yes	Yes	L															"
13	" "		11				710	Yes	Yes	"															"
14	" "		12				710	Yes	Yes	L															"
15	Jesse B + Mattie B. Thompson		13				710	Yes	Yes	"															9783
16																									
17																									
18																									
19																									
20																									

	Sold for Taxes	Valuations by School Districts as Equalized by Department of Taxation: District No. ___ Mills	District No. 710 Rate 9.18 Mills	District No. ___ Rate ___ Mills	District No. ___ Rate ___ Mills	District No. ___ Rate ___ Mills	District No. ___ Rate ___ Mills	Tax Including State Homestead ___ Mills	State Tax on Non-Homestead 9.18 Mills	Special Taxes	Special Taxes	Total Taxes		Paid	When Paid (Month Day Year)	Number of Receipt	March Settlement 1962	June Settlement 1962	Penalty	November Settlement 1962	Penalty	Collections to First Monday in January 1963	Penalty	Delinquent on First Monday in January 1963	Total Delinquent Tax and Penalty	Remarks
		Dollars	Dollars	Dollars	Dollars	Dollars	Dollars	$ cts.	$ cts.	$ cts.	$ cts.	$ cts.					$ cts.	$ cts.	$ cts.	$ cts.	$ cts.	$ cts.	$ cts.	$ cts.	$ cts.	
1			197					5210	180			5390	1	PAID IN FULL	MAY 4 1962	9701		53.90								
2			107					2830	98			2928	2	PAID IN FULL	MAY 4 1962			29.28								
3					17			492	16			508	3	PAID IN FULL	MAY 3 1962	13047		5.08								
4					197			5558	196			5734	4	PAID IN FULL	MAY 3 1962			57.34								
5	SOLD FOR TAXES				14			406	12			418	5											4.18		
6			100					2644	92			2736	6	PAID IN FULL	MAY 24 1962	10158		27.36								
7			74					1956	68			2024	7	PAID IN FULL	MAY 3 1962	12996		20.24								
8			70					1852	64			1916	8	PAID IN FULL	JAN 19 1962	2509	19.16									
9					29			840	26			866	9	PAID IN FULL	MAY 9 1962											
10					H 258			7468				7468	10	PAID IN FULL	MAY 9 1962											
11					29			840	26			866	11	PAID IN FULL	MAY 9 1962	4458		117.98								
12					29			840	26			866	12	PAID IN FULL	MAY 9 1962											
13					29			840	26			866	13	PAID IN FULL	MAY 9 1962											
14					29			840	26			866	14	PAID IN FULL	MAY 9 1962											
15					H 145			4198				4198	15	PAID IN FULL	MAY 14 1962	4665		41.98								
16													16													
17													17													
18													18													
19													19													
20													20													
			548		H 403 - 448 / 369 - 4 / 771 - 452			14492 / Rebate / 369 14	834			37660					19.16	353.16						4.18		

Assessment Roll and Tax List of Real Property in the Town of Powers, Cass County, Minnesota, for Taxes for the Year 1961.

Form 3C MILLER-DAVIS CO., MINNEAPOLIS

* Indicate Type of Property: R-Residential, C-Commercial, I-Industrial, U-Utility, F-Farm, L-Lakeshore, T-Timber, M-Mineral

	In Whose Name Assessed	Description of Property: Subdivision	Sec. or Lot	Town or Block	Rng.	Number of Acres of Land (Acres 100ths)	No.	No. School District	Indicate Homestead Yes or No	Agt. or Seas. Serv. Yes or No	* Indicate Type Property	True and Full Valuations: Land Exclusive of Structures and Improvements (Dollars)	Buildings and Other Structures (Dollars)	Machinery Permanently Attached to Real Estate (Dollars)	Total True and Full Value (Dollars)	Assessed Valuations, Rural: Homestead Up to $4,000 20% (Dollars)	Rural: Over $4,000 and Non-Homestead 33⅓% (Dollars)	All Other: Timber Land Class 3e 20% (Dollars)	All Other: Homestead Up to $4,000 25% (Dollars)	All Other: Over $4,000 and Non-Homestead 40% (Dollars)	All Other: Machinery Permanently Attached to Real Estate 33⅓% (Dollars)	All Other: Seasonal and Recreational Cabins 33⅓% (Dollars)	Total Assessed Value (Dollars)	Total Assessed Value as Equalized by the Board of Review (Dollars)	Final Equalized Value (Dollars)	Remarks
		Woodland Lots 5-Sec. 27-139-30																								
1	Sela Falk		1				114	170	Yes	L																9729
2	" "		2					170	"	"																"
3	E. T. + Hazel A. Bultgow		3					170	"	"																14777
4	" " "		4					170	"	"																"
5	Glen A. + Virginia E. Wickhoff		5					170	Yes	No	"															15719 / 15674 Paid Under Protest
6	" " Nellie "		6					170	Yes	No	"															Paid Under Protest
7	Frederick J. + Nellie Meier		7					170	Yes	Yes	"															17129
8	Emma A. Fuller		8					170	"	"	"															9239
9	Everett D. Reynolds		9					170	"	"	"															9731
10	" "		10					170	"	"	"															"
11	Raymond W. Peterson		11					170	"	"	"															14812
12	E. R. Foster		12					170	"	"	"															12719
13	Libbie Mae Wilson		13					170	"	"	"		150 Bells Lot 13										307			4626
14																										
15																										
16																										
17																										
18																										
19																										
20																										

	Sold for Taxes	Valuations by School Districts as Equalized by Department of Taxation: District No. 170 Mills	District No. 114 Mills	District No. 114 Mills	District No. Mills	District No. Mills	Tax Including State Homestead Mills	State Tax on Non-Homestead 9.5 Mills	Special Taxes	Special Taxes	Total Taxes	Paid	When Paid (Month Day Year)	Number of Receipt	March Settlement 1962	June Settlement 1962	Penalty	November Settlement 1962	Penalty	Collections to First Monday in January 1963	Penalty	Delinquent on First Monday in January 1963	Total Delinquent Tax and Penalty	Remarks
		Dollars	Dollars	Dollars	Dollars	Dollars	$ cts.	$ cts.	$ cts.	$ cts.	$ cts.				$ cts.	$ cts.	$ cts.	$ cts.	$ cts.	$ cts.	$ cts.	$ cts.	$ cts.	
1		19					502	18			520	1	PAID IN FULL MAY 14 1962			5 20								
2		66					1746	60			1806	2	PAID IN FULL MAY 14 1962	4666		18 06								
3		277					7326	252			7578	3	2nd HALF PAID OCT 31 1962 / 1st HALF PAID MAY 31 1962	19497 / 18008		37 89		37 89						14777
4		17					450	16			466	4	2nd HALF PAID MAY 31 1962 / 1st HALF PAID MAY 31 1962			2 33		2 33						"
5				$300			3684				3684	5	2nd HALF PAID OCT 16 1962 / 1st HALF PAID MAY 31 1962	19405		45 45		45 45						15719 / 15674 Paid Under Protest
6				$14			416				416	6	2nd HALF PAID OCT 16 1962 / 1st HALF PAID MAY 31 1962	17661										Paid Under Protest
7	SOLD FOR TAXES	289					7642	264			7906	7	PAID IN FULL OCT 15 1962	15487				79 06		2 77				17129
8		197					5210	180			5390	8	PAID IN FULL JAN 29 1962	2578	53 90									9239
9		137					3624	124			3748	9	PAID IN FULL MAY 31 1962	2994		37 48								9731
10		17					450	16			466	10	PAID IN FULL MAY 31 1962			4 66								"
11	SOLD FOR TAXES	97					2566	88			2654	11										26 54		14812
12		217					5738	198			5936	12	PAID IN FULL MAR 31 1962	2630		59 36								12719
13		307					8118	280			8398	13	PAID IN FULL JAN 19 1962	2471	83 98									4626
14												14												
15												15												
16												16												
17												17												
18												18												
19												19												
20												20												
		1440		314	#314 / 1626 / 1737		43372 / 7090 / 50462	1496			53958				137 88	216 43		164 73				26 54		

Assessment Roll and Tax List of Real Property in the Lawson of Bowers, Cass County, Minnesota, for Taxes for the Year 1961.

Form 5C MILLER-DAVIS CO., MINNEAPOLIS

* Indicate Type of Property: R-Residential, C-Commercial, I-Industrial, U-Utility, F-Farm, L-Lakeshore, T-Timber, M-Mineral

	In Whose Name Assessed	Description of Property: Subdivision	Sec. or Lot	Town of Block	Rng.	Number of Acres of Land (Acres 100ths)	No. School District	Indicate Homestead Yes or No	Agt. or Non-Resi. Over Yes or No	* Indicate Type of Property	True and Full Valuations: Land Exclusive of Structures and Improvements	Buildings and Other Structures	Machinery Permanently Attached to Real Estate	Total True and Full Value	Assessed Valuations: Rural: Homestead Up to $4,000 20%	Rural: Over $4,000 and Non-Homestead 33⅓%	All Other: Timber Land Class 3a 20%	All Other: Homestead Up to $4,000 25%	All Other: Over $4,000 and Non-Homestead 40%	All Other: Machinery Permanently Attached to Real Estate 33⅓%	All Other: Seasonal and Recreational Cabins 33⅓%	Total Assessed Value	Total Assessed Value as Equalized by the Board of Review	Final Equalized Value	Remarks
		Part of Government Lot 3 Sec. 27, 134, 30									Dollars	Dollars	Dollars	Dollars	Dollars	Dollars	Dollars	Dollars	Dollars	Dollars	Dollars	Dollars	Dollars	Dollars	
	Jessie B. + Mattie B. Thompson	1	1				114	Yes	No	L															9733
	" " "	2	2					Yes	"	"															"
	Marie W. + John Spillane	3	3					No	"	"															15676 9734
	" " "	4	4					No	"	"															"
	" " "	5	5					No	"	"															"
	" " "	6	6					No	"	"															"
	H. L. + Margaret Brightop	7	7					No	Yes	"															9722
	" " "	8	8					No	"	"															"
	Herbert W. + Mary R. Cartwright	9	9					No	"	"															9723 Sat
	" " "	10	10					No	"	"															" Sat
	John Att + Lillian Harmon	11	11					Yes	No	*			145 Added by P.B.								H 195				9735
	" " " "	12	12					Yes	"	"															"
	" " " "	13	13					Yes	"	"															"
	Ann + Harry Olson	14	14					No	Yes	"															9724
	Edward L. + Mae F. Stickenmeyer	15	15					No	No	"															15675 9736
	Clyde + Sophia Asche Est.	16	16					No	No	"															"
	John Asche, Sr. + Kate Asche	17	17					No	Yes	"															15677 9737
	Marion W. + Ann J. Richardson	18	18					Yes	No	"															9787
	" " "	19	19					Yes	No	L															"
	Ray R. + Mary W. Springdale	20	20					Yes	No	"															9788

Valuations by School Districts as Equalized by Department of Taxation

	Sold for Taxes	District No. 114 Rate 26 Mills: Dollars	District No. 114 Rate 26 Mills: Dollars	District No. ___ Rate ___ Mills: Dollars	District No. ___ Rate ___ Mills: Dollars	District No. ___ Rate ___ Mills: Dollars	District No. ___ Rate ___ Mills: Dollars	Tax Including State Homestead ___ Mills	State Tax on Non-Homestead 41.2 Mills	Special Taxes	Special Taxes	Total Taxes		Paid	When Paid (Month Day Year)	Number of Receipt	March Settlement 1962	June Settlement 1962	Penalty	November Settlement 1962	Penalty	Collections to First Monday in January 1963	Penalty	Delinquent on First Monday in January 1963	Penalty	Total Delinquent Tax and Penalty	Remarks
1				H 10				2.90				2.90	1	PAID IN FULL	MAY 1 1962			2.90									
2				H 10				2.90				2.90	2	PAID IN FULL	MAY 1 1962	9663		2.90									
3	SOLD FOR TAXES			16				4.64	14			4.78	3	2nd HALF PAID 1st HALF PAID	OCT 9 1962 MAY 3 1962											15676	9734
4	SOLD FOR TAXES			16				4.64	14			4.78	4	2nd HALF PAID 1st HALF PAID	OCT 9 1962 MAY 3 1962	9759 11423		9.56		9.56							"
5	SOLD FOR TAXES			16				4.64	14			4.78	5	2nd HALF PAID 1st HALF PAID	OCT 9 1962 MAY 3 1962												"
6	SOLD FOR TAXES			16				4.64	14			4.78	6	2nd HALF PAID 1st HALF PAID	OCT 9 1962 MAY 3 1962												"
7		196						51.84	1.78			53.62	7	PAID IN FULL	MAY 8 1962			53.62									9722
8		57						15.08	.52			15.60	8	PAID IN FULL	MAY 8 1962	8276		15.60									"
9		111						29.36	1.02			30.38	9	PAID IN FULL	MAY 4 1962	7687		30.38									9723 Sat
10		16						4.24	.14			4.38	10	PAID IN FULL	MAY 4 1962			4.38									" Sat
11				H 195				51.41				51.41	11	PAID IN FULL	MAY 3 1962			51.41									9735
12				H 10				2.90				2.90	12	PAID IN FULL	MAY 3 1962	12588		2.90									"
13				H 10				2.90				2.90	13	PAID IN FULL	MAY 3 1962			2.90									"
14		46						12.16	.42			12.58	14	PAID IN FULL	MAY 4 1962	9686		12.58									9724
15				16				4.64	.14			4.78	15	2nd HALF PAID 1st HALF PAID	OCT 15 1962 MAY 3 1962	13597 10788		4.78		4.78						15675	9736
16				16				4.64	.14			4.78	16	2nd HALF PAID 1st HALF PAID	OCT 15 1962 MAY 3 1962												"
17		120						31.74	1.10			32.84	17	PAID IN FULL	MAY 4 1962	9685		32.84								15677	9737
18				H 172				44.72				44.72	18	2nd HALF PAID 1st HALF PAID	OCT 10 1962 MAY 23 1962	1120 11587		26.34		26.34							9787
19				H 10				2.90				2.90	19	2nd HALF PAID 1st HALF PAID	OCT 10 1962 MAY 23 1962												"
20				H 46				13.32				13.32	20	PAID IN FULL	MAY 2 1962	8147		13.32									9788
		546		H 163 - H 463 96 642				144.42 16.98	6.82			51.12						27.44		46.68							
				359				127.44																			

Assessment Roll and Tax List of Real Property in the Town of Pewan, Cass County, Minnesota, for Taxes for the Year 1961.

Form 5C MILLER-DAVIS CO., MINNEAPOLIS

* Indicate Type of Property: R-Residential, C-Commercial, I-Industrial, U-Utility, F-Farm, L-Lakeshore, T-Timber, M-Mineral

	In Whose Name Assessed	Description of Property: Subdivision	Sec. or Lot	Town or Block	Rng.	Number of Acres of Land (Acres 100ths)	No. School District	Indicate Whether Homestead Yes or No	Agricultural Assessment Yes or No	* Indicate Type of Property	True and Full Valuations: Land Exclusive of Structures and Improvements	Buildings and Other Structures	Machinery Permanently Attached to Real Estate	Total True and Full Value	Assessed Valuations: Rural: Homestead Up to $4,000 20%	Rural: Over $4,000 and Non-Homestead 33⅓%	All Other: Timber Land Class 3a 20%	All Other: Homestead Up to $4,000 25%	All Other: Over $4,000 and Non-Homestead 40%	All Other: Machinery Permanently Attached to Real Estate 33⅓%	All Other: Seasonal and Recreational Cabins 33⅓%	Total Assessed Value	Total Assessed Value as Equalized by the Board of Review	Final Equalized Value	Remarks
		Des Moines Beach									Dollars	Dollars	Dollars	Dollars	Dollars	Dollars	Dollars	Dollars	Dollars	Dollars	Dollars	Dollars	Dollars	Dollars	
1	Freeman E. Smith		21				114	No	Yes	L															9726
2	" "		22					No	"	"															"
3	" "		23					No	"	"															"
4	Fred ~~Fred~~ C. & Alta S. Maines		24					No	No	"															9789
5	Arthur D. & Rae Ellen Rueck		25					No	No	"	land included in 72	20		92								91			9795
6	John & Marie W. Spellane		26					No	No	"															9794
7	Jessie B. & Walter Thompson	N. 67' of Lot 26	26					No	No	L															9783
8	Henry L. & Emma Hecht	E. 100' of Lot 25 lying N. of Loop Rd.						No	No	L	72	399		471								157			14513
9																									
10																									
11																									
12																									
13																									
14																									
15																									
16																									
17																									
18																									
19																									
20																									

	Sold for Taxes	Validations by School Districts as Equalized by Department of Taxation: District No. 114 Rate 76 Mills	Tax including State Homestead ___ Mills	State Tax on Non-Homestead 91.3 Mills	Special Taxes	Total Taxes	Paid	When Paid (Month Day Year)	Number of Receipt	March Settlement 1962	June Settlement 1962	Penalty	November Settlement 1962	Penalty	Collections to First Monday in January 1963	Penalty	Delinquent on First Monday in January 1963	Total Delinquent Tax and Penalty	Remarks
		Dollars	$ cts.	$ cts.	$ cts.	$ cts.				$ cts.	$ cts.	$ cts.	$ cts.	$ cts.	$ cts.	$ cts.	$ cts.	$ cts.	
1		76	2010	70		2080	PAID IN FULL	MAY 24 1962	10153		45 96								9726
2		16	422	14		436	PAID IN FULL	MAY 24 1962											"
3		76	2010	70		2080	PAID IN FULL	MAY 24 1962											"
4		16	464	14		478	PAID IN FULL	MAY 4 1962	9674		4 72								9789
5		91	2634	82		2716	PAID IN FULL	MAY 3 1962	9368		27 16								9795
6	SOLD FOR TAXES	24	694	22		716	HALF PAID	OCT 3 1962	11449		3 58		3 58						9794
7		H 3	86			86	PAID IN FULL	MAY 14 1962	9663		86								9783
8		157	4644	144		4688	PAID IN FULL	MAY 15 1962	9760		46 88								14513
9																			
10																			
11																			
12																			
13																			
14																			
15																			
16																			
17																			
18																			
19																			
20		H 3 = H 3 363 46 291 - 457	4442 Hom 1254 12864	416		13280					12922		3 58						

Assessment Roll and Tax List of Real Property in the Town of Remer

Form 5C MILLER-DAVIS CO., MINNEAPOLIS

* Indicate Type of Property: R-Residential, C-Commercial, I-Industrial, U-Utility, F-Farm, L-Lakeshore, T-Timber, M-Mineral

	In Whose Name Assessed		Description of Property: Subdivision	Sec. or Lot	Town or Block	Rng.	Number of Acres of Land (Acres 300ths)	No. School District	Indicate Homestead Yes or No	Agricultural Yes or No	* Indicate Type of Property	True and Full Valuations: Land Exclusive of Structures and Improvements (Dollars)	Buildings and Other Structures (Dollars)	Machinery Permanently Attached to Real Estate (Dollars)	Total True and Full Value (Dollars)	Assessed Valuations: Rural: Homestead Up to $5,000 20% (Dollars)	Rural: Over $5,000 and Non-Homestead 33⅓% (Dollars)	All Other: Timber Land Class 3a 20% (Dollars)	All Other: Homestead Up to $5,000 25% (Dollars)	All Other: Over $5,000 and Non-Homestead 40% (Dollars)	All Other: Machinery Permanently Attached to Real Estate 33⅓% (Dollars)	All Other: Seasonal and Recreational Cabins 33⅓% (Dollars)	Total Assessed Value (Dollars)	Total Assessed Value as Equalized by the Board of Review (Dollars)	Final Equalized Value (Dollars)
			Part of Lot Sec 1 - Sec 21-134-30																						
	Eugene M. + Evangeline A. Bahl	1		1			114		Yes	No	L														
	" "	2		2					Yes	No	"														
	Lawrence J. + Frances M. Sullivan	3		3					Yes	No	"														
	" " "	4		4					Yes	No	"														
	" " "	5		5					Yes	No	"														
	" " "	6		6					Yes	No	"														
	Verna Vickers Vialon	7		7					No	Yes	"														
	" Vialon	8		8					No	Yes	"														
	" "	9		9					No	"	"														
	" "	10		10					No	"	"														
	" "	11		11					No	"	"														
	J. H. + Margaret Milroy	12		12					No	"	"														
	" " "	13		13					No	"	"														
	" " "	14		14					No	"	"														
	" " "	15		15					No	"	"														
	Don O. Thurland Vent + Jean Swaken	16		16					No	"	"														
	" " " "	17		17					No	"	"														
	" " "	18		18					No	"	"														
	Sophie W. + Lois Jurgenjohn Frank Karl	19		19					Yes	No	"														
	" " "	20		20					Yes	No	"														

Cass County, Minnesota, for Taxes for the Year 1961.

	Sold for Taxes	Valuations by School Districts as Equalized by Department of Taxation: District No. 114 Rate 26 Mills	District No. 114 Rate 26 Mills	District No. 114 Rate 26 Mills	District No. 114 Rate 26 Mills	District No. 114 Rate 26 Mills	District No. 114 Rate 26 Mills	District No. 114 Rate 26 Mills	Tax Including State Homestead Mills	State Tax on Non-Homestead 9.1 Mills	Special Taxes	Special Taxes	Total Taxes	Receipt	Paid	When Paid (Month Day Year)	Number of Receipt	March Settlement 1962	June Settlement 1962	Penalty	November Settlement 1962	Penalty	Collections to First Monday in January 1963	Penalty	Delinquent on First Monday in January 1963	Total Delinquent Tax and Penalty	Remarks
		Dollars	Dollars	Dollars	Dollars	Dollars	Dollars	Dollars	$ cts.	$ cts.	$ cts.	$ cts.	$ cts.					$ cts.	$ cts.	$ cts.	$ cts.	$ cts.	$ cts.	$ cts.	$ cts.	$ cts.	
1					H 78				22.58				22.58	7287	PAID IN FULL	MAY 7 1962			22.58								7271
2					H 18				5.20				5.20		PAID IN FULL	MAY 7 1962			5.20								"
3					H 12				3.48				3.48		PAID IN FULL	JAN 25 1962		3.48									7243
4					H 12				3.48				3.48		PAID IN FULL	JAN 25 1962		3.48									"
5					H 12				3.48				3.48	7257	PAID IN FULL	JAN 25 1962		3.48									"
6					H 108				31.26				31.26		PAID IN FULL	JAN 25 1962		31.26									"
7		20							5.28	18			5.46		PAID IN FULL	JAN 3 1962		5.46									7237
8		20							5.28	18			5.46	2773	PAID IN FULL	JAN 31 1962		5.46									"
9		20							5.28	18			5.46		PAID IN FULL	JAN 31 1962		5.46									"
10		110							29.10	100			30.10		PAID IN FULL	JAN 31 1962		30.10									"
11		20							5.28	18			5.46		Paid in full	Jan 31 1962		5.46									"
12		184							48.66	168			50.34		PAID IN FULL	MAY 1 1962			50.34								7238
13		20							5.28	18			5.46	9711	PAID IN FULL	MAY 1 1962			5.46								"
14		20							5.28	18			5.46		PAID IN FULL	MAY 1 1962			5.46								"
15		20							5.28	18			5.46		PAID IN FULL	MAY 1 1962			5.46								"
16		900							238.02	820			246.22		PAID IN FULL	MAY 9 1962			246.22								7227
17		20							5.28	18			5.46	4461	PAID IN FULL	MAY 9 1962			5.46								"
18		20							5.28	18			5.46		PAID IN FULL	MAY 9 1962			5.46								"
19					H 71				20.56				20.56	5877	PAID IN FULL	APR 6 1962			20.56								7241
20					H 18				5.20				5.20	5877	PAID IN FULL	APR 6 1962			5.20								"
					H 327 = 4.369				363.30																		
		1344							1344	1250			4711.04					93.64	3777.40								
									1705																		
									4854																		

Assessment Roll and Tax List of Real Property in the Town of Pleasant, Cass County, Minnesota, for Taxes for the Year 1961.

Form 3C. MILLER-DAVIS CO., MINNEAPOLIS

* Indicate Type of Property: R-Residential, C-Commercial, I-Industrial, U-Utility, F-Farm, L-Lakeshore, T-Timber, M-Mineral

	In Whose Name Assessed	Description of Property: Subdivision	Sec. or Lot	Town or Block	Rng.	Number of Acres of Land (Acres 100ths)	No.	School District	Indicate Homestead Yes or No	Agricultural Seed Berry Yes or No	* Indicate Type of Property	True and Full Valuations: Land Exclusive of Structures and Improvements	Buildings and Other Structures	Machinery Permanently Attached to Real Estate	Total True and Full Value	Assessed Valuations: Rural: Homestead Up to $4,000 20%	Rural: Over $4,000 and Non-Homestead 33⅓%	All Other: Timber Land Class 3a 20%	All Other: Homestead Up to $4,000 25%	All Other: Over $4,000 and Non-Homestead 40%	All Other: Machinery Permanently Attached to Real Estate 33⅓%	All Other: Seasonal and Recreational Cabins 33⅓%	Total Assessed Value	Total Assessed Value as Equalized by the Board of Review	Final Equalized Value	Remarks
												Dollars	Dollars	Dollars	Dollars	Dollars	Dollars	Dollars	Dollars	Dollars	Dollars	Dollars	Dollars	Dollars	Dollars	
	John W. & Lois Underjahn	Horseshoe Beach																								
	~~Frank Kirch~~						114	Yes	No	L																Underassessed 24 9641
1	Elmer A. & Pauline F. Gustafson		21					No	Yes	"																9723
2	" " "		22					No	Yes	"																"
3	" " "	N½ of	23					No	Yes	"																9724
4	Algot E. Young	S½ of	23					No	"	"																"
5	" "		24					No	"	"																9730
6	Paul F. Long		25					No	"	"																"
7	" "		26					No	"	"																15678 9732
8	Harlan B. & Elaine F. McGillivray	M. Gillivray	27					Yes	No	"																"
9	" " "		28					Yes	"	"																"
10	" " "		29					Yes	No	"																15718 9731
11	" " "		30					Yes	No	"																"
12	Lucille Mary & Douglas W. Barrett		31					No	Yes	"																15691 9723
13	" " "		32					No	"	"																"
14	Pearline Szendrey		33					No	"	No																
15	Laszlo Szendrey		34					No	"	"																
16																										
17																										
18																										
19																										
20																										

Cass County, Minnesota, for Taxes for the Year 1961.

	Sold for Taxes	Valuations by School Districts as Equalized by Department of Taxation: District No. 114 Rate 90 Mills	District No. 114 Rate 90 Mills	District No. 114 Rate 90 Mills	District No. ___ Rate ___ Mills	District No. ___ Rate ___ Mills	Tax including State Homestead ___ Mills	State Tax on Non-Homestead 9.1 Mills	Special Taxes	Special Taxes	Total Taxes	Paid	When Paid Month	Day	Year	Number of Receipt	March Settlement 1962	June Settlement 1962	Penalty	November Settlement 1962	Penalty	Collections to First Monday in January 1963	Penalty	Delinquent on First Monday in January 1963	Penalty	Total Delinquent Tax and Penalty	Remarks
		Dollars	Dollars	Dollars	Dollars	Dollars	$ cts.	$ cts.	$ cts.	$ cts.	$ cts.						$ cts.	$ cts.	$ cts.	$ cts.	$ cts.	$ cts.	$ cts.	$ cts.	$ cts.	$ cts.	
1				H 18			5.22				5.22	PAID IN FULL	APR	6	1962	25697		5.20									Underassessed 24 9641
2			80				21.16	.92			21.88	PAID IN FULL	MAY	4	1962	7664		21.88									9723
3			10				2.64	.10			2.74	PAID IN FULL	MAY	4	1962			2.74									"
4			10				2.64	.10			2.74	PAID IN FULL	MAY	9	1962			2.74									9724
5			121				32.00	1.10			33.10	PAID IN FULL	MAY	9	1962	14466		33.10									"
6			121				32.00	1.10			33.10	PAID IN FULL	MAY	4	1962	7689		33.10									9730
7			20				5.28	.18			5.46	PAID IN FULL	MAY	4	1962			5.46									"
8				H 18			5.22				5.22	2nd HALF PAID	MAY	2	1962												15678 9732
9				H 168			43.62				43.62	1st HALF PAID	MAY	2	1962	17434											"
10				H 18			5.22				5.22	2nd HALF PAID	OCT	2	1962	3450		32.12		32.12							15718 9731
11				H 18			5.20				5.20	1st HALF PAID	OCT	2	1962												"
12			20				5.28	.18			5.46	2nd HALF PAID	OCT	31	1962												"
13			260				68.76	2.38			71.14	1st HALF PAID	MAY	31	1962	13015		2.73		2.73							15691 9723
14	SOLD FOR TAXES		220				58.18	2.00			60.18	2nd HALF PAID	OCT	31	1962	14487		35.57		35.57							"
15	SOLD FOR TAXES		20				5.28	.18			5.46	1st HALF PAID	MAY	15	1962	15488		30.09		30.09							"
16												2nd HALF PAID	OCT	15	1962	4744											
17												1st HALF PAID	MAY	15	1962			2.73		2.73							
18																											
19																											
20																											
		582		+ 240	H 240		23322	8.04			31.072							207.46		103.24							62 underassessed 1
					582		6746																				
					1122		30068																				

Assessment Roll and Tax List of Real Property in the Lucon of Bowers, Cass County, Minnesota, for Taxes for the Year 1961.

Form 5C MILLER-DAVIS CO., MINNEAPOLIS

* Indicate Type of Property: R-Residential, C-Commercial, I-Industrial, U-Utility, F-Farm, L-Lakeshore, T-Timber, M-Mineral

	IN WHOSE NAME ASSESSED	DESCRIPTION OF PROPERTY: SUBDIVISION (Lucon Twp)	Sec. or Lot	Town or Block	Rng.	Number of Acres of Land (Acres 100ths)	No.	School District	Indicate Homestead Yes or No	Agricultural Homestead Yes or No	* Indicate Type of Property	TRUE AND FULL VALUATIONS: LAND Exclusive of Structures and Improvements (Dollars)	BUILDINGS and Other Structures (Dollars)	MACHINERY Permanently Attached to Real Estate (Dollars)	TOTAL True and Full Value (Dollars)	ASSESSED VALUATIONS: RURAL: Homestead Up to $4,000 20% (Dollars)	RURAL: Over $4,000 and Non-Homestead 33⅓% (Dollars)	ALL OTHER: Timber Land Class 3a 20% (Dollars)	ALL OTHER: Homestead Up to $4,000 25% (Dollars)	ALL OTHER: Over $4,000 and Non-Homestead 40% (Dollars)	ALL OTHER: MACHINERY Permanently Attached to Real Estate 33⅓% (Dollars)	ALL OTHER: Seasonal and Recreational Cabins 33⅓% (Dollars)	TOTAL ASSESSED VALUE (Dollars)	Total Assessed Value as Equalized by the Board of Review (Dollars)	FINAL EQUALIZED VALUE (Dollars)	REMARKS
		Parts of Lots 2. Sec. 11-134-30																							
	Paul J. + Mary J. Eklund		1				1	110	Yes	No	C														10781
	" " "		2				2	110	No	No	L														"
	Paul J. Eklund		3				3	110	"	"	V														10784
	John P. + Magdalena Steffens		4				4	110	Yes	"	"														10758
	" " "		5				5	110	Yes	No	L														"
	H. M. Shimmons		6				6	110	Yes	No	C														10785
	" "		7				7	110	Yes	No	L														"
			8																						
			9																						
			10	Lots 2-31 Inc. See Platted																					
			11																						
			12																						
			13																						
			14																						
			15																						
			16																						
			17																						
			18																						
			19																						
			20																						

	SOLD FOR TAXES (Dollars)	VALUATIONS BY SCHOOL DISTRICTS AS EQUALIZED BY DEPARTMENT OF TAXATION: District No. 110 Rate 25 Mills (Dollars)	District No. ___ Rate ___ Mills (Dollars)	District No. ___ Rate ___ Mills (Dollars)	District No. ___ Rate ___ Mills (Dollars)	Tax including State Homestead Mills ($ cts.)	State Tax on Non-Homestead 4.1 Mills ($ cts.)	SPECIAL TAXES ($ cts.)	SPECIAL TAXES ($ cts.)	TOTAL TAXES ($ cts.)	PAID (Month Day Year)	WHEN PAID	Number of Receipt	March Settlement 1962 ($ cts.)	June Settlement 1962 ($ cts.)	Penalty ($ cts.)	November Settlement 1962 ($ cts.)	Penalty ($ cts.)	Collections to First Monday in January 1963 ($ cts.)	Penalty ($ cts.)	Delinquent on First Monday in January 1963 ($ cts.)	Total Delinquent Tax and Penalty ($ cts.)
1		H 196 / 260				132.30	2.00			134.30	2nd HALF PAID SEP 11 1962				67.15		67.15					
2		80				25.44	.72			26.16	1st HALF PAID MAY 31 1962	12223			13.08		13.08					
3		15				4.78	.14			4.92	2nd HALF PAID SEP 11 1962	13006			4.92							
4	15					4.48	.14			4.62	PAID IN FULL MAY 31 1962	13017			4.62							
5	135					40.24	1.24			41.48	PAID IN FULL MAY 11 1962				41.48							
6		H 80 / 165				76.44	2.46			78.90	2nd HALF PAID AUG 17 1962	14623			39.05		39.05					
7		H 8				2.54				2.54	1st HALF PAID MAY 29 1962	13527			1.27		1.27					
8											2nd HALF PAID SEP 11 1962	13007										
9																						
10																						
11																						
12																						
13																						
14																						
15																						
16																						
17																						
18																						
19																						
20																						
	150	1,384 + 284 / 416 + 606 / 7,005 + 910				44.72 / 241.70 / 2,506.42	5.70			292.12					171.57		120.55					

Assessment Roll and Tax List of Real Property in the Town of Bowers, Cass County, Minnesota, for Taxes for the Year 1961.

Form 3C. MILLER-DAVIS CO., MINNEAPOLIS

* Indicate Type of Property: R-Residential, C-Commercial, I-Industrial, U-Utility, F-Farm, L-Lakeshore, T-Timber, M-Mineral

	IN WHOSE NAME ASSESSED	DESCRIPTION OF PROPERTY: SUBDIVISION	Sec. or Lot	Town or Block	Rng.	Number of Acres of Land (Acres 100ths)	No. School District	Indicate Homestead Yes or No	Agri. or Rural Yes or No	* Indicate Type of Property	TRUE AND FULL VALUATIONS: LAND Exclusive of Structures and Improvements (Dollars)	BUILDINGS and Other Structures (Dollars)	MACHINERY Permanently Attached to Real Estate (Dollars)	TOTAL True and Full Value (Dollars)	ASSESSED VALUATIONS: RURAL: Homestead Up to $4,000 20% (Dollars)	RURAL: Over $4,000 and Non-Homestead 33⅓% (Dollars)	ALL OTHER: Timber Land Class 3e 20% (Dollars)	ALL OTHER: Homestead Up to $4,000 25% (Dollars)	ALL OTHER: Over $4,000 and Non-Homestead 40% (Dollars)	ALL OTHER: MACHINERY Permanently Attached to Real Estate 33⅓% (Dollars)	ALL OTHER: Seasonal and Recreational Cabins 33⅓% (Dollars)	TOTAL ASSESSED VALUE (Dollars)	Total Assessed Value as Equalized by the Board of Review (Dollars)	FINAL EQUALIZED VALUE (Dollars)
		Lots 5 - Sec. 15 - 139 - 30																						
	~~Roy W. Burbank Century~~ Wellen J. Crane		1				114	710	710	L														
	Paul L. Britz		2					710	"	"														
	John Cernyar		3					710	"	"														
	Nicholas A. Norman		4					710	"	"														
	John Cernyar		5					710	"	"														
	" "		6					710	"	"														
	Florian M. + Lila M. Pisula		7					710	"	"														
	~~Paul L. Britz~~		8					710	"	"														
	Bernel E. Deslauriers Deslauriers		9					710	"	"														
	Emma R. Bullis		10					710	"	"														
	Sacred Heart Orth Foundation Field Inc.		11					710	"	"														
	Paul L. Britz		12					710	710	"														
	Jose A. + Lena Escamilla		13					710	"	"														
	" " "		14					710	"	"														
	J. A. + Lena B. Escamilla		15					710	"	"														
	Paul L. Britz		16					710	710	L														
	" "		17					710	"	"														
	" "		18					710	"	"														
	" "		19					710	"	"														
			20																					

	SOLD FOR TAXES	VALUATIONS BY SCHOOL DISTRICTS AS EQUALIZED BY DEPARTMENT OF TAXATION: District No. 114 Rate 90.46 Mills	District No. 114 Rate 90.46 Mills	District No. Rate Mills	District No. Rate Mills	District No. Rate Mills	District No. Rate Mills	Tax Including State Homestead Mills	State Tax on Non-Homestead 91.29 Mills	SPECIAL TAXES	SPECIAL TAXES	TOTAL TAXES	PAID	WHEN PAID (Month Day Year)	Number of Receipt	March Settlement 1962	June Settlement 1962	Penalty	November Settlement 1962	Penalty	Collections to First Monday in January 1963	Penalty	Delinquent on First Monday in January 1963	Penalty	Total Delinquent Tax and Penalty	REMARKS
		Dollars	Dollars	Dollars	Dollars	Dollars	Dollars	$ cts.	$ cts.	$ cts.	$ cts.	$ cts.				$ cts.	$ cts.	$ cts.	$ cts.	$ cts.	$ cts.	$ cts.	$ cts.	$ cts.	$ cts.	
1					10			240	10			300	2nd HALF PAID Part Paid	JUL 5 1962	12255 13015		1.51		1.49							10729
2					10			240	10			300	PAID IN FULL	MAY 4 1962	9671		2.00									10710
3					10			240	10			300	PAID IN FULL	MAY 31 1962	13024		3.00									9774
4					10			240	10			300	PAID IN FULL	MAY 4 1962	9673		3.00									9793
5					10			240	10			300	PAID IN FULL	MAY 3 1962			3.00									9774
6					10			240	10			300	PAID IN FULL	MAY 31 1962	13024		3.00									"
7					10			240	10			300	PAID IN FULL	MAY 31 1962			3.00									"
8					10			240	10			300	PAID IN FULL	MAR 21 1962	5059		3.00									16107
9					10			240	10			300	PAID IN FULL	MAY 4 1962	9667		3.00									9795
10					254			7352	232			7584	PAID IN FULL	MAY 9 1962	9475		75.84									9796
11					97			2808	88			2896	PAID IN FULL	MAY 4 1962	9705		28.96									14709
12		77						2036	70			2106	PAID IN FULL	MAY 4 1962	9671		21.06									10710
13		17						450	16			466	PAID IN FULL	MAY 4 1962			4.66									973
14		161						4258	146			4404	PAID IN FULL	MAY 4 1962	9668		44.04									"
15		17						450	16			466	PAID IN FULL	MAY 4 1962			4.66									"
16					10			240	10			300	PAID IN FULL	MAY 4 1962			3.00									10711
17					10			240	10			300	PAID IN FULL	MAY 4 1962			3.00									"
18					10			240	10			300	PAID IN FULL	MAY 4 1962	9671		3.00									"
19					10			240	10			300	PAID IN FULL	MAY 4 1962			3.00									"
20																										
		272		481 = 7.25				7194 13730 21124	698			21822					216.78		1.49							

Assessment Roll and Tax List of Real Property in the Town of Powers Cass County, Minnesota, for Taxes for the Year 1961.

Form 5C MILLER-DAVIS CO., MINNEAPOLIS

* Indicate Type of Property: R-Residential, C-Commercial, I-Industrial, U-Utility, F-Farm, L-Lakeshore, T-Timber, M-Mineral

	IN WHOSE NAME ASSESSED	DESCRIPTION OF PROPERTY: SUBDIVISION	Sec. or Lot	Town or Block	Rng.	Number of Acres of Land (Acres 100ths)	No. School District	Indicate Home-stead Yes or No	Agri-cul-tural Yes or No	Indicate Type of Property	TRUE AND FULL VALUATIONS: LAND Exclusive of Structures and Improvements (Dollars)	BUILDINGS and Other Structures (Dollars)	MACHINERY Permanently Attached to Real Estate (Dollars)	TOTAL True and Full Value (Dollars)	ASSESSED VALUATIONS: RURAL: Homestead Up to $4,000 20% (Dollars)	RURAL: Over $4,000 and Non-Homestead 33⅓% (Dollars)	ALL OTHER: Timber Land Class 3e 20% (Dollars)	ALL OTHER: Homestead Up to $4,000 25% (Dollars)	ALL OTHER: Over $4,000 and Non-Homestead 40% (Dollars)	MACHINERY Permanently Attached to Real Estate 33⅓% (Dollars)	Seasonal and Recreational Cabins 33⅓% (Dollars)	TOTAL ASSESSED VALUE (Dollars)	Total Assessed Value as Equalized by the Board of Review (Dollars)	FINAL EQUALIZED VALUE (Dollars)
1	Walter L. Gray	Wildwood Park Lots 5 - Sec. 16 - 134 - 30	1				114	No	No	L														
2	~~Wm. W.~~ + Florence Barnhart ~~Jr.~~		2					No	"	"														
3	William W. Jr. + Joan Frances Barnhart		3					No	"	"														
4	Glenn E. Falt		4					No	"	"														
5	~~William~~ W. + Florence M. Barnhart		5					No	No	"														
6	" " "		6					No	"	"														
7	Clarence W. + Gunhild Ashbach		7					No	"	"		200 Wooded Lot									87			
8	" " "		8					No	"	"														
9	" " "		9					No	"	"														
10																								
11																								
12																								
13																								
14																								
15																								
16																								
17																								
18																								
19																								
20																								

	SOLD FOR TAXES (Dollars)	VALIDATIONS BY SCHOOL DISTRICTS AS EQUALIZED BY DEPARTMENT OF TAXATION: District No. 114 Rate 40 Mills (Dollars)	District No. 114 Rate 40 Mills (Dollars)	District No. 114 Rate 40 Mills (Dollars)	District No. 114 Rate 40 Mills (Dollars)	District No. ___ Rate ___ Mills (Dollars)	District No. ___ Rate ___ Mills (Dollars)	Tax Including State Homestead ___ Mills ($ cts.)	State Tax on Non-Homestead 41 Mills ($ cts.)	SPECIAL TAXES ($ cts.)	SPECIAL TAXES ($ cts.)	TOTAL TAXES ($ cts.)
1		90						21 16	72			21 88
2		90						23 80	82			24 62
3		90						23 80	82			24 62
4		90						23 80	82			24 62
5				20				5 78	18			5 96
6				20				5 78	18			5 96
7				87				25 18	80			25 98
8				20				5 78	18			5 96
9				20				5 78	18			5 96
10												
11												
12												
13												
14												
15												
16												
17												
18												
19												
20												
		360		167 = 517				92 56 / 48 50 / 140 86	470			145 56

	PAID	WHEN PAID (Month Day Year)	Number of Receipt	March Settlement 1962 ($ cts.)	June Settlement 1962 ($ cts.)	Penalty ($ cts.)	November Settlement 1962 ($ cts.)	Penalty ($ cts.)	Collections to First Monday in January 1963 ($ cts.)	Penalty ($ cts.)	Delinquent on First Monday in January 1963 ($ cts.)	Total Delinquent Tax and Penalty ($ cts.)	REMARKS
1	PAID IN FULL	MAY 1 5 1962	4755		21 88								9733
2	PAID IN FULL	MAY 2 5 1962	13460		24 62								10724
3	PAID IN FULL	MAY 2 5 1962	13459		24 62								"
4	PAID IN FULL	MAY 9 1962	4463		24 62								9734
5	PAID IN FULL	MAY 2 5 1962	13460		5 96								10724
6	PAID IN FULL	MAY 2 5 1962			5 96								"
7	PAID IN FULL	MAY 3 1 1962			25 98								10711
8	PAID IN FULL	MAY 3 1 1962	13622		5 96								"
9	PAID IN FULL	MAY 3 1 1962			5 96								"
10													
11													
12													
13													
14													
15													
16													
17													
18													
19													
20					145 56								

Assessment Roll and Tax List of Real Property in the Town of Pequot, Cass County, Minnesota, for Taxes for the Year 1961.

Form 3C. MILLER-DAVIS CO., MINNEAPOLIS

* Indicate Type of Property: R-Residential, C-Commercial, I-Industrial, U-Utility, F-Farm, L-Lakeshore, T-Timber, M-Mineral

	In Whose Name Assessed	Description of Property: Subdivision	Sec. or Lot	Town or Block	Rng.	Number of Acres of Land (Acres 100ths)	No. School District	Indicate Homestead Yes or No	Agri. or Non-Agri. Yes or No	* Indicate Type of Property	True and Full Valuations: Land Exclusive of Structures and Improvements	Buildings and Other Structures	Machinery Permanently Attached to Real Estate	Total True and Full Value	Assessed Valuations: Rural: Homestead Up to $4,000 20%	Rural: Over $4,000 and Non-Homestead 33⅓%	All Other: Timber Land Class 3c 20%	All Other: Homestead Up to $4,000 25%	All Other: Over $4,000 and Non-Homestead 40%	All Other: Machinery Permanently Attached to Real Estate 33⅓%	All Other: Seasonal and Recreational Cabins 33⅓%	Total Assessed Value	Total Assessed Value as Equalized by the Board of Review	Final Equalized Value
		Haaland's Lakeshore on Bailey Lake Lot 4 Sec. 22-134-30									Dollars	Dollars	Dollars	Dollars	Dollars	Dollars	Dollars	Dollars	Dollars	Dollars	Dollars	Dollars	Dollars	Dollars
1	State of Minnesota		1				114																	
2	Chastain Grant Harrel & Gladysd. Harrel		2					No	Yes	L														
3	Ronald Seglund		3					No	"	"														
4	State of Minnesota		4																					
5																								
6																								
7																								
8																								
9																								
10																								
11																								
12																								
13																								
14																								
15																								
16																								
17																								
18																								
19																								
20																								

	Sold for Taxes	Valuations by School Districts as Equalized by Department of Taxation: District No. 114 Rate 46 Mills	District No. ___ Rate ___ Mills	District No. ___ Rate ___ Mills	District No. ___ Rate ___ Mills	District No. ___ Rate ___ Mills	District No. ___ Rate ___ Mills	Tax including State Homestead 4.12 Mills	State Tax on Non-Homestead ___ Mills	Special Taxes	Special Taxes	Total Taxes	Paid	When Paid	Number of Receipt	March Settlement 1962	June Settlement 1962	Penalty	November Settlement 1962	Penalty	Collections to First Monday in January 1963	Penalty	Delinquent on First Monday in January 1963	Total Delinquent Tax and Penalty	Remarks
		Dollars	Dollars	Dollars	Dollars	Dollars	Dollars	$ cts.	$ cts.	$ cts.	$ cts.	$ cts.		Month Day Year		$ cts.	$ cts.	$ cts.	$ cts.	$ cts.	$ cts.	$ cts.	$ cts.	$ cts.	
1													1												
2			167					4416	152			4568	2	PAID IN FULL MAY 4 1962	7612		45 68								2735
3			56					1480	52			1532	3	PAID IN FULL MAY 31 1962	12998		15 32								9673
4													4												
5													5												
6													6												
7													7												
8													8												
9													9												
10													10												
11													11												
12													12												
13													13												
14													14												
15													15												
16													16												
17													17												
18													18												
19													19												
20			223					5896	204			6100	20				61 00								

Assessment Roll and Tax List of Real Property in the Town of Fawn

* Indicate Type of Property: R-Residential, C-Commercial, I-Industrial, U-Utility, F-Farm, L-Lakeshore, T-Timber, M-Mineral

B.J.C. MILLER-DAVIS CO., MINNEAPOLIS

	IN WHOSE NAME ASSESSED	DESCRIPTION OF PROPERTY: SUBDIVISION	Sec. or Lot	Town or Block	Rng.	Number of Acres of Land (Acres 100ths)	No. School District	Indicate Homestead Yes or No	Agri. or Non-Agri. Res. Yes or No	Indicate Type of Property	TRUE AND FULL VALUATIONS: LAND Exclusive of Structures and Improvements (Dollars)	BUILDINGS and Other Structures (Dollars)	MACHINERY Permanently Attached to Real Estate (Dollars)	TOTAL True and Full Value (Dollars)	ASSESSED VALUATIONS: RURAL: Homestead Up to $4,000 20% (Dollars)	RURAL: Over $4,000 and Non-Homestead 33⅓% (Dollars)	ALL OTHER: Timber Land Class 3a 20% (Dollars)	ALL OTHER: Homestead Up to $4,000 25% (Dollars)	ALL OTHER: Over $4,000 and Non-Homestead 40% (Dollars)	ALL OTHER: MACHINERY Permanently Attached to Real Estate 33⅓% (Dollars)	ALL OTHER: Seasonal and Recreational Cabins 33⅓% (Dollars)	TOTAL ASSESSED VALUE (Dollars)	Total Assessed Value as Equalized by the Board of Review (Dollars)	FINAL EQUALIZED VALUE (Dollars)	REMARKS
		Fish Shore Part of Sec. 1. Sec. 23-134-30																							
1	Floyd L + Chesta W. Smith Joseph L Blanche Tyssedal	1					114	No	Res	L															9736
2	Forrest Shamhart	W. 53.95' of	2					No	"	"															9737
3	Floyd L + Chester W. Smith Joseph L Blanche Tyssedal	E. 46.20' of	2					No	"	"															9736
4	Forrest Shamhart	E. 70.15' of	3					No	"	"															9737
5	Alfred L + Vera Gutterman	W. 30' of 3 + all of lot	4					No	"	"															9738
6	Fred Stermer		5					No	"	"															9733
7	Claude + Mabel Wilhaum		6					No	"	"															
8	" " "		7					No	"	"															
9																									
10																									
11																									
12																									
13																									
14																									
15																									
16																									
17																									
18																									
19																									
20																									

	SOLD FOR TAXES (Dollars)	VALUATIONS BY SCHOOL DISTRICTS AS EQUALIZED BY DEPARTMENT OF TAXATION: District 114 No. 1 Rate 70 Mills (Dollars)	District No. 2 Rate 20 Mills (Dollars)	District No. Rate Mills (Dollars)	District No. Rate Mills (Dollars)	District No. Rate Mills (Dollars)	District No. Rate Mills (Dollars)	Tax Including State Homestead 9.15 Mills ($ cts.)	State Tax on Non-Homestead 9.15 Mills ($ cts.)	SPECIAL TAXES ($ cts.)	SPECIAL TAXES ($ cts.)	TOTAL TAXES ($ cts.)	PAID	WHEN PAID (Month Day Year)	Number of Receipt	March Settlement 1962 ($ cts.)	June Settlement 1962 ($ cts.)	Penalty ($ cts.)	November Settlement 1962 ($ cts.)	Penalty ($ cts.)	Collections to First Monday in January 1963 ($ cts.)	Penalty ($ cts.)	Delinquent on First Monday in January 1963 ($ cts.)	Total Delinquent Tax and Penalty ($ cts.)	REMARKS
1		70						1852	64			1916	PAID IN FULL	MAY 4 1962	7681		19 16								
2		20						528	18			546	PAID IN FULL	MAY 14 1962	4669		5 46								
3		20						528	18			546	PAID IN FULL	MAY 4 1962	7681		5 46								
4		53						1402	48			1450	PAID IN FULL	MAY 14 1962	4669		14 50								
5		321						8490	292			8782	HALF PAID PAID IN FULL HALF PAID	MAY 4 1962 OCT 3 1962 MAY 3 1962	7680 18717 11741		43 91					43 91	44 30	15750	9738
6		220						5818	200			6018	Balance Due Paid Diff	JUL 18 1962	17199 13046		30 09		30 09						15714
7		140						19570	674			20244	PAID IN FULL	MAY 3 1962			202 44		2 02						
8		20						528	18			546					5 46								
9																									
10																									
11																									
12																									
13																									
14																									
15																									
16																									
17																									
18																									
19																									
20																									
		1464						38716	1352			40068					2044 8		32 09				43 91		

Assessment Roll and Tax List of Real Property in the Town of Fowler,

Form 3C MILLER-DAVIS CO., MINNEAPOLIS

* Indicate Type of Property: R-Residential, C-Commercial, I-Industrial, U-Utility, F-Farm, L-Lakeshore, T-Timber, M-Mineral

	IN WHOSE NAME ASSESSED	DESCRIPTION OF PROPERTY: SUBDIVISION	Sec. or Lot	Town or Block	Rng.	Number of Acres of Land (Acres 100ths)	No. School District	Indicate Homestead Yes or No	Agri. or Rural Res. Yes or No	* Indicate Type of Property	TRUE AND FULL VALUATIONS: LAND Exclusive of Structures and Improvements (Dollars)	BUILDINGS and Other Structures (Dollars)	MACHINERY Permanently Attached to Real Estate (Dollars)	TOTAL True and Full Value (Dollars)	ASSESSED VALUATIONS: RURAL: Homestead Up to $4,000 20% (Dollars)	RURAL: Over $4,000 and Non-Homestead 33⅓% (Dollars)	ALL OTHER: Timber Land Class 3a 20% (Dollars)	ALL OTHER: Homestead Up to $4,000 25% (Dollars)	ALL OTHER: Over $4,000 and Non-Homestead 40% (Dollars)	ALL OTHER: MACHINERY Permanently Attached to Real Estate 33⅓% (Dollars)	ALL OTHER: Seasonal and Recreational Cabins 33⅓% (Dollars)	TOTAL ASSESSED VALUE (Dollars)	Total Assessed Value as Equalized by the Board of Review (Dollars)	FINAL EQUALIZED VALUE (Dollars)
		Part of Sect 3 Lot 3 Sec 27-134-30																						
	Harry W. + Minnie E. Morrigan		1				114	No	No	L														9255
	Margaret Starks + Robert Jones	Spanning																						9777.
	~~Ida B. Matson~~		2					No	"	"		300	Added by T.B.									110		
	C. L. + Mabel B. Wickstrom		3					No	"	"		99	Added by T.B.									170		
	Ruth Marian Stenberg		4					No	"	"														9779
	" " "		5					No	"	"														"
	" " "		6					No	"	"														"
	Carl A. + Martha B. Varnes		7					No	No	"														9740
	Ernest W. + Elma A. Graf		8					No	"	"		99	Added by T.B.									210		9741
	"		9					No	"	"														"
	~~Grant M. + Esther E. Jensen~~		10					No	No	"														9600
	~~Elmer + Geraldine Knudsvoe~~		11					No	No	"														"
	" " " "		12					No	No	"														"
	" " " "		13					No	No	"														"
	" " " "		14					No	No	"														"
	" " " "		15					No	No	"														"
			16																					
			17																					
			18																					
			19																					
			20																					

Cass County, Minnesota, for Taxes for the Year 1961.

	SOLD FOR TAXES (Dollars)	VALUATIONS BY SCHOOL DISTRICTS AS EQUALIZED BY DEPARTMENT OF TAXATION: District No. 114 Rate 46 Mills (Dollars)	District No. Rate ... Mills (Dollars)	District No. Rate ... Mills (Dollars)	District No. 114 Rate 46 Mills (Dollars)	District No. Rate ... Mills (Dollars)	District No. Rate ... Mills (Dollars)	Tax Including State Homestead ... Mills ($ cts.)	State Tax on Non-Homestead 9.1 Mills ($ cts.)	SPECIAL TAXES ($ cts.)	SPECIAL TAXES ($ cts.)	TOTAL TAXES ($ cts.)
1				17				412	16			508
2				110				3184	100			3284
3				~~110~~	Abolished	3747		~~4220~~	~~156~~			~~3876~~
4				17				412	16			508
5				370				10710				10710
6				10				290				290
7		147						3388	134			3522
8		210						5554	192			5746
9		17						450	16			466
10				17				412	16			508
11				17				412	16			508
12				17				412	16			508
13				17				412	16			508
14				17				412	16			508
15				17				412	16			508
16												
17												
18												
19												
20												
		324		370	370			9892				
				110	110			3300	126			33658
				260	260			32432				

	PAID	WHEN PAID (Month Day Year)	Number of Receipt	March Settlement 1962 ($ cts.)	June Settlement 1962 ($ cts.)	Penalty ($ cts.)	November Settlement 1962 ($ cts.)	Penalty ($ cts.)	Collections to First Monday in January 1963 ($ cts.)	Penalty ($ cts.)	Delinquent on First Monday in January 1963 ($ cts.)	Penalty ($ cts.)	Total Delinquent Tax and Penalty ($ cts.)	REMARKS
1	PAID IN FULL	JUN 21 1962	7450				5 08	08						
2	PAID IN FULL	MAY 4 1962	7788		32 84									
3	Balance Paid 1st HALF PAID	MAY 11 1962	7834		25 31		4 14							(5481) 2124 Abated #778.
4	PAID IN FULL	MAY 31 1962												9779
5	PAID IN FULL	MAY 31 1962	7892		115 08									"
6	PAID IN FULL	MAY 31 1962												"
7	PAID IN FULL	MAY 4 1962	7679		40 22									9740
8	PAID IN FULL	MAY 15 1962			57 46									9741
9	PAID IN FULL	MAY 15 1962	7761		4 66									"
10	1st HALF PAID	MAY 21 1962												9600
11	2nd HALF PAID	JUL 23 1962												"
12	1st HALF PAID	MAY 21 1962	163587		15 28		15 28							"
13	2nd HALF PAID	JUL 23 1962	13297											"
14	1st HALF PAID	MAY 21 1962												"
15	2nd HALF PAID	JUL 23 1962												"
16														
17														
18														
19														
20														
					299 88		34 70							21.24 abated

Assessment Roll and Tax List of Real Property in the Town of Powers, Cass County, Minnesota, for Taxes for the Year 1961.

Form 3C. MILLER-DAVIS CO., MINNEAPOLIS

* Indicate Type of Property: R-Residential, C-Commercial, I-Industrial, U-Utility, F-Farm, L-Lakeshore, T-Timber, M-Mineral

	In Whose Name Assessed	Description of Property: Subdivision	Sec. or Lot	Town or Block	Rng.	Number of Acres of Land (Acres 100ths)	No. School Districts	Indicate Homestead Yes or No	Agri. or Resi. Res. or Yes or No	Indicate Type of Property	True and Full Valuations: Land Exclusive of Structures and Improvements	Buildings and Other Structures	Machinery Permanently Attached to Real Estate	Total True and Full Value	Assessed Valuations: Rural: Homestead Up to $4,000 20%	Rural: Over $4,000 and Non-Homestead 33⅓%	All Other: Timber Land Class 3c 20%	All Other: Homestead Up to $4,000 25%	All Other: Over $4,000 and Non-Homestead 40%	All Other: Machinery Permanently Attached to Real Estate 33⅓%	All Other: Seasonal and Recreational Cabins 33⅓%	Total Assessed Value	Total Assessed Value as Equalized by the Board of Review	Final Equalized Value	Remarks
		Part of Lot 2. Sec 24-134-30									Dollars	Dollars	Dollars	Dollars	Dollars	Dollars	Dollars	Dollars	Dollars	Dollars	Dollars	Dollars	Dollars	Dollars	
1	Carl H. + Margaret E. Wagner		1			1.14	710	Yes	L			99	Added by TB									110			9746
2	" " "		Sales value				710	"	"																
3	Herbert J. + Jeanette (Jeanette) H. Wolf		3				710	"	"																9742
4	Herman + Esther J. Logan		4				710	"	"																9743
5	" " "	E.25' of	5																						
6	Arthur A. Reuck		5 less E.25' on lake				710	710	L																10730
7	" "		6				710	710	"																
8	Elmer R. + Vina Nagel		7				710	Yes	"																9744
9	Arthur A. Reuck		8				710	710	"																10730
10	Arthur A. + Pat Ellen Reuck		9				710	710	"			201										144			
11	Frank P. + Margaret A. Forbeck		10				710	Yes	"																9745
12	" " "		11				710	Yes	"																
13	Raymond + Gladys Rodemes		12				710	710	"																10730
14																									
15																									
16	Herbert J. + Jeanette Wolf	W. Wolf Lots																							
17																									
18																									
19																									
20																									

	Sold for Taxes	Valuations by School Districts as Equalized by Department of Taxation: District No. 114 Rate 46.5 Mills	District No. 114 Rate 46.5 Mills	District No. 114 Rate 46.5 Mills	District No. 114 Rate 46.5 Mills	District No. ___ Rate ___ Mills	District No. ___ Rate ___ Mills	Tax Including State Homestead ___ Mills	State Tax on Non-Homestead 41.5 Mills	Special Taxes	Special Taxes	Total Taxes	Paid	When Paid Month Day Year	Number of Receipt	March Settlement 1962	June Settlement 1962	Penalty	November Settlement 1962	Penalty	Collections to First Monday in January 1963	Penalty	Delinquent on First Monday in January 1963	Total Delinquent Tax and Penalty	Remarks
		Dollars	Dollars	Dollars	Dollars	Dollars	Dollars	$ cts.	$ cts.	$ cts.	$ cts.	$ cts.				$ cts.	$ cts.	$ cts.	$ cts.	$ cts.	$ cts.	$ cts.	$ cts.	$ cts.	
1		110						27.10	1.00			30.10	1	PAID IN FULL MAY 24 1962											
2		17						4.50	.16			4.66	2	PAID IN FULL MAY 24 1962	10152		34.76								
3		117						30.94	1.06			32.00	3	PAID IN FULL MAY 4 1962	9678		32.00								9742
4		146						38.62	1.34			39.96	4	PAID IN FULL MAY 15 1962	10049		39.96								9743
5													5												
6			17					4.42	.16			5.08	6	PAID IN FULL MAY 31 1962	11371		5.08								10730
7			17					4.42	.16			5.08	7	PAID IN FULL MAY 31 1962	11371		5.08								
8		117						30.94	1.06			32.00	8	PAID IN FULL MAY 4 1962	9677		32.00								9744
9			197					5.02	1.80			5.82	9	PAID IN FULL MAY 31 1962	11371		5.82								10730
10			144					4.68	1.32			4.00	10	PAID IN FULL MAY 31 1962			4.00								
11		77						20.36	.70			21.06	11	PAID IN FULL JAN 19 1962	2511	21.06									9745
12		17						4.50	.16			4.66	12	PAID IN FULL JAN 19 1962		4.66									
13			176					50.94	1.60			52.54	13	PAID IN FULL MAY 4 1962	9704		52.54								10730
14													14												
15													15												
16													16												
17													17												
18													18												
19													19												
20													20												
		601		601	1152			158.96				328.96				25.72	263.24								
								10.52																	
								318.44																	

Hartwood Heights

Northern Lakes

Bill Smith's Sub-Div.

Plat of Vincent's Birch Point Shores

Elbo Shores

Sandborn Heights

Echo Hill

Jerry Horseman Div.

Sueno Pt.

Wildmere Beach

Haaland's Lakeshore on Rainy Lake

Wood Acres

Assessment Roll and Tax List of Real Property in the Town of Powers, Cass County, Minnesota, for Taxes for the Year 1961.

Form 3C MILLER-DAVIS CO., MINNEAPOLIS

* Indicate Type of Property: R-Residential, C-Commercial, I-Industrial, U-Utility, F-Farm, L-Lakeshore, T-Timber, M-Mineral

	In Whose Name Assessed	Description of Property: Subdivision	Sec. or Lot	Town of Block	Rng.	Number of Acres of Land (Acres / 100ths)	No. School District	Indicate Homestead Yes or No	Agr. or Seas. Rec. Yes or No	* Indicate Type of Prop.	True and Full Valuations: Land Exclusive of Structures and Improvements	Buildings and Other Structures	Machinery Permanently Attached to Real Estate	Total True and Full Value	Assessed Valuations: Rural: Homestead Up to $4,000 20%	Rural: Over $4,000 and Non-Homestead 33⅓%	All Other: Timber Land Class 3a 20%	All Other: Homestead Up to $4,000 25%	All Other: Over $4,000 and Non-Homestead 40%	All Other: Machinery Permanently Attached to Real Estate 33⅓%	All Other: Seasonal and Recreational Cabins 33⅓%	Total Assessed Value	Total Assessed Value as Equalized by the Board of Review	Final Equalized Value
											Dollars	Dollars	Dollars	Dollars	Dollars	Dollars	Dollars	Dollars	Dollars	Dollars	Dollars	Dollars	Dollars	Dollars
		Lot 3 Sec. 10-134-30																						
1	Blanche J. & Clifford W. Jarvis		1				Un	No	No	L														
2	Clara M. Rathamer		2					Yes	No	"														
3	Jack & Magdaline H. Pehlers		3					Yes	No	R														
4	" " "		4					Yes	"	L														
5	Blanche J. & Clifford W. Jarvis		5					No	No	"														
6	Albin F. & Inga J. Knutson		6					No	"	"														
7	Clifford F. & Edna F. Gruber		7					No	No	"			99 Added by B.R.								124			
8	Oscar W. & Irene E. Ebert		8					No	No	"														
9																								
10																								
11																								
12																								
13																								
14																								
15																								
16																								
17																								
18																								
19																								
20																								

	Sold for Taxes	Valuations by School Districts as Equalized by Department of Taxation: District No. ..... Rate ..... Mills	District No. ..... Rate ..... Mills	District No. ..... Rate ..... Mills	District No. 21 Rate 30.0 Mills	District No. ..... Rate ..... Mills	District No. ..... Rate ..... Mills	Tax Including State Homestead ..... Mills	State Tax on Non-Homestead 9.14 Mills	Special Taxes	Special Taxes	Total Taxes	Paid	When Paid: Month Day Year	Number of Receipt	March Settlement 1962	June Settlement 1962	Penalty	November Settlement 1962	Penalty	Collections to First Monday in January 1963	Penalty	Delinquent on First Monday in January 1963	Total Delinquent Tax and Penalty	Remarks
		Dollars	Dollars	Dollars	Dollars	Dollars	Dollars	$ cts.	$ cts.	$ cts.	$ cts.	$ cts.				$ cts.	$ cts.	$ cts.	$ cts.	$ cts.	$ cts.	$ cts.	$ cts.	$ cts.	
1					21			6.68	20			6.88	2nd HALF PAID 1st HALF PAID	OCT 3 1 1962 MAY 3 1 1962	19300 16789		3.44		3.44						10786
2					H 121			38.43				38.43	2nd HALF PAID 1st HALF PAID	OCT 5 1962 MAY 1 1962	19306 10791		19.24		19.24					15649	10787
3					H 169			50.76				50.76	PAID IN FULL	MAY 1 1 1962	10842		57.90								10788
4					H 13			4.14				4.14	PAID IN FULL	MAY 1 1 1962											"
5					30			7.54	28			7.82	2nd HALF PAID 1st HALF PAID	OCT 3 1 1961 MAY 3 1 1962	19500 16799		4.91		4.91					15648	10786
6					30			7.54	28			7.82	PAID IN FULL	MAY 3 1 1962	13027		9.82								10789
7	SOLD FOR TAXES				124			31.44	114			32.58	1st HALF PAID 2nd HALF PAID	MAY 1 1 1962 OCT 2 6 1962	10941 19732		20.29		20.29					15650	10790
8					81			26.76	74			26.50	PAID IN FULL	MAY 3 1 1962	13027		46.50								10791
9																									
10																									
11																									
12																									
13																									
14																									
15																									
16																									
17																									
18																									
19																									
20																									
					H 358 346 704			18.54	264			18.818					142.10		47.88						

Assessment Roll and Tax List of Real Property in the Town of Pawaca, Cass County, Minnesota, for Taxes for the Year 1961.

Form 5C MILLER-DAVIS CO., MINNEAPOLIS

* Indicate Type of Property: R-Residential, C-Commercial, I-Industrial, U-Utility, F-Farm, L-Lakeshore, T-Timber, M-Mineral

	IN WHOSE NAME ASSESSED	DESCRIPTION OF PROPERTY: SUBDIVISION	Sec. or Lot	Town or Block	Rng.	Number of Acres of Land: Acres	Number of Acres of Land: 100ths	No. School District	Indicate Homestead Yes or No	Agri. or Rural Rest. Yes or No	* Indicate Type of Property	TRUE AND FULL VALUATIONS: LAND Exclusive of Structures and Improvements	BUILDINGS and Other Structures	MACHINERY Permanently Attached to Real Estate	TOTAL True and Full Value	ASSESSED VALUATIONS: RURAL: Homestead Up to $4,000 20%	RURAL: Over $4,000 and Non-Homestead 33⅓%	ALL OTHER: Timber Land Class 3a 20%	ALL OTHER: Homestead Up to $4,000 25%	ALL OTHER: Over $4,000 and Non-Homestead 40%	ALL OTHER: MACHINERY Permanently Attached to Real Estate 33⅓%	ALL OTHER: Seasonal and Recreational Cabins 33⅓%	TOTAL ASSESSED VALUE	Total Assessed Value as Equalized by the Board of Review	FINAL EQUALIZED VALUE
		Vincents Point Shores																							
		Govt Lot 5 Sec. 10-139-30										Dollars	Dollars	Dollars	Dollars	Dollars	Dollars	Dollars	Dollars	Dollars	Dollars	Dollars	Dollars	Dollars	Dollars
1	Lawrence & Martha L. Vincent		1					2M	No	Yes	L														
2	" " "		2						No	"	"														
3	" " "		3						No	"	"														
4	" " "		4						No	"	"														
5	" " "		5						No	"	"														
6	" " "		6						No	"	"														
7	Marvin R. Vincent		7						Yes	No	"			150 added by T.B								H 79			
8	Hal B. & Gertrude M. Wigland		8						No	Yes	"														
9	Leon E. & Mary J. Auerbeck		9						No	"	"														
10	Arthur A. & Evelyn S. Berg		10						No	"	"														
11	Bess J. Soman	Clarence S. Wood	11						No	"	"														
12	Lawrence & Martha L. Vincent		12						No	No	L														
13																									
14																									
15																									
16																									
17																									
18																									
19																									
20																									

	SOLD FOR TAXES	VALUATIONS BY SCHOOL DISTRICTS AS EQUALIZED BY DEPARTMENT OF TAXATION: District No. 2M Rate 25 Mills	District No. 1M Rate 25 Mills	District No. 1M Rate 25 Mills	District No. 1M Rate 25 Mills	District No. 1M Rate 25 Mills	District No. 1M Rate 25 Mills	Tax including State Homestead ___ Mills	State Tax on Non-Homestead 9.1 Mills	SPECIAL TAXES	SPECIAL TAXES	TOTAL TAXES	PAID	WHEN PAID Month Day Year	Number of Receipt	March Settlement 1962	June Settlement 1962	Penalty	November Settlement 1962	Penalty	Collections to First Monday in January 1963	Penalty	Delinquent on First Monday in January 1963	Total Delinquent Tax and Penalty	REMARKS
		Dollars	Dollars	Dollars	Dollars	Dollars	Dollars	$ cts.	$ cts.	$ cts.	$ cts.	$ cts.					$ cts.	$ cts.	$ cts.	$ cts.	$ cts.	$ cts.	$ cts.	$ cts.	
1	SOLD FOR TAXES		20					596	18			614	2M HALF PAID 1st Half Paid	SEP 12 1962 MAY 23 1962											10751
2	SOLD FOR TAXES		13					388	12			400	2M HALF PAID 1st Half Paid	SEP 12 1962 MAY 23 1962											"
3	SOLD FOR TAXES		13					388	12			400	2M HALF PAID 1st Half Paid	SEP 12 1962 MAY 23 1962											"
4	SOLD FOR TAXES		13					388	12			400	2M HALF PAID 1st Half Paid	SEP 12 1962 MAY 23 1962	17248 10199		13.97		13.97						"
5	SOLD FOR TAXES		16					476	14			490	2M HALF PAID 1st Half Paid	SEP 12 1962 MAY 23 1962											"
6	SOLD FOR TAXES		16					476	14			490	2M HALF PAID 1st Half Paid	SEP 12 1962 MAY 23 1962											"
7					H 79			2012				2012	PAID IN FULL	MAY 29 1962	11362		20.12								10792
8			141					4202	128			4330	PAID IN FULL	MAY 24 1962	10154		43.30								10759
9			123					3666	112			3778	PAID IN FULL Balance Paid	MAY 9 1962 OCT 15 1962	4476 15487		37.78		20.24					15662	10760
10			131					3904	120			4024	Part Paid	MAY 24 1962	10152		20.00								10761
11	SOLD FOR TAXES		137					4084	124			4208	PAID IN FULL 2M HALF PAID	MAY 15 1962 SEP 12 1962	4769 17248		42.08								14775
12	SOLD FOR TAXES				20			636	18			654	2M HALF PAID 1st Half Paid	SEP 12 1962 MAY 28 1962	10191		3.27		3.27						10751
13																									
14																									
15																									
16																									
17																									
18																									
19																									
20																									
			123		H 79 - H 39 60 - 645 79 - 722			18668 1122 19790	584			20200					18.52		39.48						

Assessment Roll and Tax List of Real Property in the Town of Pawaw, Cass County, Minnesota, for Taxes for the Year 1961.

Form 5C MILLER-DAVIS CO., MINNEAPOLIS

* Indicate Type of Property: R-Residential, C-Commercial, I-Industrial, U-Utility, F-Farm, L-Lakeshore, T-Timber, M-Mineral

	IN WHOSE NAME ASSESSED	DESCRIPTION OF PROPERTY: SUBDIVISION	Sec. or Lot	Town or Block	Rng.	Number of Acres of Land (Acres / 100ths)	No. School District	Indian Homestead Yes or No	Agricultural Bona Fide Yes or No	* Indicate Type of Property	TRUE AND FULL VALUATIONS: LAND Exclusive of Structures and Improvements	BUILDINGS and Other Structures	MACHINERY Permanently Attached to Real Estate	TOTAL True and Full Value	ASSESSED VALUATIONS: RURAL: Homestead Up to $4,000 20%	RURAL: Over $4,000 and Non-Homestead 33⅓%	ALL OTHER: Timber Land Class 3a 20%	ALL OTHER: Homestead Up to $4,000 25%	ALL OTHER: Over $4,000 and Non-Homestead 40%	ALL OTHER: MACHINERY Permanently Attached to Real Estate 33⅓%	ALL OTHER: Seasonal and Recreational Cabins 33⅓%	TOTAL ASSESSED VALUE	Total Assessed Value as Equalized by the Board of Review	FINAL EQUALIZED VALUE
		Enger's Bird Lake Acres Lot 7 Sec. 10-134-30									Dollars	Dollars	Dollars	Dollars	Dollars	Dollars	Dollars	Dollars	Dollars	Dollars	Dollars	Dollars	Dollars	Dollars
1	Duane + Edith Enger	1					111	No	Yes	L														
2	" "	2						No	"	"														
3	Roger J. + Velma E. Ostberg	3						No	"	"														
4	Robert M + Lillian M. Grustad	4						No	"	"														
5	Richard D. + Patricia Ann Spaty	5						No	"	"														
6	Duane + Edith Enger	6						No	"	"		150	Added by T.B.									90		
7	Marvin J. + Janet R. Yerke	7						No	"	"														
8	Roger + Nita Schneider	8						No	"	"														
9	Duane D. + Edith Enger	9						No	"	"														
10	" " "	10						No	"	"		150	Added by T.B.									90		
11	" " "	11						No	"	"														
12	" " "	12						No	"	"														
13																								
14																								
15																								
16																								
17																								
18																								
19																								
20																								

	SOLD FOR TAXES	VALUATIONS BY SCHOOL DISTRICTS AS EQUALIZED BY DEPARTMENT OF TAXATION: District No. 111 Rate 95.21 Mills	District No. ___ Rate ___ Mills	District No. ___ Rate ___ Mills	District No. ___ Rate ___ Mills	District No. ___ Rate ___ Mills	Tax including State Homestead ___ Mills	State Tax on Non-Homestead 9.12 Mills	SPECIAL TAXES	SPECIAL TAXES	TOTAL TAXES		PAID	WHEN PAID Month Day Year	Number of Receipt	March Settlement 1962	June Settlement 1962	Penalty	November Settlement 1962	Penalty	Collections to First Monday in January 1963	Penalty	Delinquent on First Monday in January 1963	Total Delinquent Tax and Penalty	REMARKS
		Dollars	Dollars	Dollars	Dollars	Dollars	$ cts.	$ cts.	$ cts.	$ cts.	$ cts.					$ cts.	$ cts.	$ cts.	$ cts.	$ cts.	$ cts.	$ cts.	$ cts.	$ cts.	
1	SOLD FOR TAXES	20					5.96	18			614	1	Pd in full	DR # 34764	1-9-63								~~614~~		Paid
2		90					23.84	72			2456	2	PAID IN FULL	MAY 24 1962	10156		24 56								10762.
3		20					5.96	18			614	3	PAID IN FULL	MAY 31 1962	13098		6 14								14724
4		20					5.96	18			614	4	PAID IN FULL	MAY 31 1962	13030		6 14								7630.
5	SOLD FOR TAXES	20					5.96	18			614	5	PAID IN FULL	JUL 1 31 1962	6331				6 14	24					
6	SOLD FOR TAXES	70					20.86	64			2150	6	PAID IN FULL	DEC 27 1962	18795						21 50	75			25547
7		20					5.96	18			614	7	PAID IN FULL	MAY 24 1962	10157		6 14								7617.
8	SOLD FOR TAXES	20					5.96	18			614	8	PAID IN FULL	MAY 29 1962	11366		6 14								16678
9		100					29.80	92			3072	9	PAID IN FULL	MAY 31 1962	13043		30 72								10705
10	SOLD FOR TAXES	70					20.86	64			2150	10	PAID IN FULL	AUG 31 1962					21 50	64					Paid
11	SOLD FOR TAXES	20					5.96	18			614	11	PAID IN FULL	AUG 31 1962	16688				6 14						"
12	SOLD FOR TAXES	20					5.96	18			614	12											6 14		"
13												13													
14												14													
15												15													
16												16													
17												17													
18												18													
19												19													
20												20													
		420					14304	436			14740						79 84		33 78		21 50		1228		

Assessment Roll and Tax List of Real Property in the Town of Powers, Cass County, Minnesota, for Taxes for the Year 1961.

Form 54. MILLER-DAVIS CO., MINNEAPOLIS

* Indicate Type of Property: R-Residential, C-Commercial, I-Industrial, U-Utility, F-Farm, L-Lakeshore, T-Timber, M-Mineral

	IN WHOSE NAME ASSESSED	DESCRIPTION OF PROPERTY: SUBDIVISION	Sec. or Lot	Town or Block	Rng.	Number of Acres of Land: Acres	100ths	No. School District	Indicate Homestead Yes or No	Agri. or Seas. Res. Yes or No	* Indicate Type of Property	TRUE AND FULL VALUATIONS: LAND Exclusive of Structures and Improvements	BUILDINGS and Other Structures	MACHINERY Permanently Attached to Real Estate	TOTAL True and Full Value	ASSESSED VALUATIONS: RURAL: Homestead Up to $4,000 20%	RURAL: Over $4,000 and Non-Homestead 33⅓%	ALL OTHER: Timber Land Class 3a 20%	ALL OTHER: Homestead Up to $4,000 25%	ALL OTHER: Over $4,000 and Non-Homestead 40%	ALL OTHER: MACHINERY Permanently Attached to Real Estate 33⅓%	ALL OTHER: Seasonal and Recreational Cabins 33⅓%	TOTAL ASSESSED VALUE	Total Assessed Value as Equalized by the Board of Review	FINAL EQUALIZED VALUE
												Dollars	Dollars	Dollars	Dollars	Dollars	Dollars	Dollars	Dollars	Dollars	Dollars	Dollars	Dollars	Dollars	Dollars
1	Clement G. + Elizabeth A. Fairbanks	Lot 5 Lot 6 Lev 10 + Part of Lot 4 Lev 10-134-30																							
	~~Ernest E. + Anna Lundlinger~~		1					2M	No	Year	L														
2	George E. + ~~Z~~ Edna K. Harrington		2						No	"	"														
3	" " " ~~Z~~ " "		3						No	"	"														
4	Clarence + Lois Mae Ringpfeilchs		4						No	"	"														
5	Fredericks R. + Margaret W. Burley		5						No	"	"														
6	~~Harold W. Gates~~ ~~Lot 6 Lot 7~~ ~~W. H. Gates~~ Thomas + Madeline G. Bye		6						No	"	"														
7	Laverne + Martha P. Vincent		7						No	"	"														
8	Bess E. Wechler		8						No	"	"														
9	W. G. Schaffer		9						Yes	No	B														
10																									
11																									
12																									
13																									
14																									
15																									
16																									
17																									
18																									
19																									
20																									

	SOLD FOR TAXES	VALUATIONS BY SCHOOL DISTRICTS AS EQUALIZED BY DEPARTMENT OF TAXATION: District No. 2 Rate 65 Mills	District No. 2M Rate 65 Mills	District No. Rate Mills	District No. Rate Mills	Tax including State Homestead 41.4 Mills	State Tax on Non-Homestead	SPECIAL TAXES	SPECIAL TAXES	TOTAL TAXES	PAID	WHEN PAID Month Day Year	Number of Receipt	March Settlement 1962	June Settlement 1962	Penalty	November Settlement 1962	Penalty	Collections to First Monday in January 1963	Penalty	Delinquent on First Monday in January 1963	Total Delinquent Tax and Penalty	REMARKS
	Dollars	Dollars	Dollars	Dollars	Dollars	$ cts.	$ cts.	$ cts.	$ cts.	$ cts.				$ cts.	$ cts.	$ cts.	$ cts.	$ cts.	$ cts.	$ cts.	$ cts.	$ cts.	
1		201				5990	184			6174	1 Half Paid	4 1962	10170		30 87						30 87	15661	9623.
2		27				804	24			828	2 PAID IN FULL JUN 2 1962						8 28						9625
3		27				804	24			828	3 PAID IN FULL JUN 25 1962		14145				8 28						"
4		126				3756	114			3870	4 PAID IN FULL MAY 9 1962		4473		38 70								10764
5		25				746	22			768	5 PAID IN FULL MAY 9 1962		4454		7 68								10765
6		151				4500	138			4638	6 PAID IN FULL MAY 31 1962		13007		46 38								9626.
7		24				716	22			738	7 PAID IN FULL MAY 23 1962		10183		7 38								10751
8		124				3696	114			3810	8 1 HALF PAID AUG 3 1962 2 HALF PAID MAY 24 1962		12447 10164		19 05		19 05						10766
9			H 225			7252				7252	9 1 HALF PAID AUG 7 1962 2 HALF PAID MAY 8 1962		13514 4471		36 26		36 26						10783
10																							
11																							
12																							
13																							
14																							
15																							
16																							
17																							
18																							
19																							
20																							
		706	H 225-H 228 705 703			21012 Value [illegible]	642			21796					186 33		71 87				3687		

Assessment Roll and Tax List of Real Property in the Town of Pawaw, Cass County, Minnesota, for Taxes for the Year 1961.

Form 5C. MILLER-DAVIS CO., MINNEAPOLIS

* Indicate Type of Property: R-Residential, C-Commercial, I-Industrial, U-Utility, F-Farm, L-Lakeshore, T-Timber, M-Mineral

	IN WHOSE NAME ASSESSED	DESCRIPTION OF PROPERTY: SUBDIVISION	Sec. or Lot	Town or Block	Rng.	Number of Acres of Land: Acres	100ths	No. School District	Indicate Homestead Yes or No	Agri. or Seas. Rec. Yes or No	* Indicate Type of Property	TRUE AND FULL VALUATIONS: LAND Exclusive of Structures and Improvements	BUILDINGS and Other Structures	MACHINERY Permanently Attached to Real Estate	TOTAL True and Full Value	ASSESSED VALUATIONS: RURAL: Homestead Up to $4,000 20%	RURAL: Over $4,000 and Non-Homestead 33⅓%	ALL OTHER: Timber Land Class 3a 20%	ALL OTHER: Homestead Up to $4,000 25%	ALL OTHER: Over $4,000 and Non-Homestead 40%	ALL OTHER: MACHINERY Permanently Attached to Real Estate 33⅓%	ALL OTHER: Seasonal and Recreational Cabins 33⅓%	TOTAL ASSESSED VALUE	Total Assessed Value as Equalized by the Board of Review	FINAL EQUALIZED VALUE
												Dollars	Dollars	Dollars	Dollars	Dollars	Dollars	Dollars	Dollars	Dollars	Dollars	Dollars	Dollars	Dollars	Dollars
		Hardwood Point Part of Government Lot 6 Sec. 23.134.30																							
1	Eugene Walter + Donna C. Wroe	1						114	No	No	L														
2	" " " "	2							No	"	R														
3	" " " "	3							No	"	L														
4	Robert R. + Lois E. Christison	4							No	"	"														
5	Eugene Walter + Donna C. Wroe	5							No	"	"														
6	" " " "	6							No	"	"														
7	" " " "	7							No	"	"														
8																									
9																									
10																									
11																									
12																									
13																									
14																									
15																									
16																									
17																									
18																									
19																									
20																									

	SOLD FOR TAXES	VALUATIONS BY SCHOOL DISTRICTS AS EQUALIZED BY DEPARTMENT OF TAXATION: District No. ___ Rate ___ Mills	District No. ___ Rate ___ Mills	District No. ___ Rate ___ Mills	District No. 114 Rate 17.5 Mills	District No. ___ Rate ___ Mills	District No. ___ Rate ___ Mills	Tax including State Homestead ___ Mills	State Tax on Non-Homestead 4.5 Mills	SPECIAL TAXES	SPECIAL TAXES	TOTAL TAXES		PAID	WHEN PAID Month Day Year	Number of Receipt	March Settlement 1962	June Settlement 1962	Penalty	November Settlement 1962	Penalty	Collections to First Monday in January 1963	Penalty	Delinquent on First Monday in January 1963	Total Delinquent Tax and Penalty	REMARKS
		Dollars	Dollars	Dollars	Dollars	Dollars	Dollars	$ cts.	$ cts.	$ cts.	$ cts.	$ cts.					$ cts.	$ cts.	$ cts.	$ cts.	$ cts.	$ cts.	$ cts.	$ cts.	$ cts.	
1					20			5 78	18			5 96	1	PAID IN FULL	FEB 1 1962		5 96									
2					140			40 52	128			41 80	2	PAID IN FULL	FEB 1 1962	7300	41 80									
3					20			5 78	18			5 96	3	PAID IN FULL	FEB 1 1962		5 96									
4					100			28 94	92			29 86	4	PAID IN FULL	MAY 4 1962	9672		29 86								167061
5					20			5 78	18			5 96	5	PAID IN FULL	FEB 20 1962		5 96									7-20-62 125972
6					20			5 78	18			5 96	6	PAID IN FULL	FEB 1 1962	7300	5 96									
7					20			5 78	18			5 96	7	PAID IN FULL	FEB 20 1962		5 96									
8													8													
9													9													
10													10													
11													11													
12													12													
13													13													
14													14													
15													15													
16													16													
17													17													
18													18													
19													19													
20													20													
					348			98 36	3 10			101 46					71 62	29 86								

Assessment Roll and Tax List of Real Property in the Town of Pawaca, Cass County, Minnesota, for Taxes for the Year 1961.

Form 5C. MILLER-DAVIS CO., MINEPOLIS

* Indicate Type of Property: R-Residential, C-Commercial, I-Industrial, U-Utility, F-Farm, L-Lakeshore, T-Timber, M-Mineral

	IN WHOSE NAME ASSESSED	DESCRIPTION OF PROPERTY: SUBDIVISION	Sec. or Lot	Town or Block	Rng.	Number of Acres of Land (Acres / 100ths)	No. School District	Indicate Homestead Yes or No	Agri. or Seas. Resi. Yes or No	* Indicate Type of Property	TRUE AND FULL VALUATIONS: LAND Exclusive of Structures and Improvements	BUILDINGS and Other Structures	MACHINERY Permanently Attached to Real Estate	TOTAL True and Full Value	ASSESSED VALUATIONS: RURAL: Homestead Up to $4,000 20%	RURAL: Over $4,000 and Non-Homestead 33⅓%	RURAL: Timber Land Class 3a 20%	ALL OTHER: Homestead Up to $4,000 25%	ALL OTHER: Over $4,000 and Non-Homestead 40%	ALL OTHER: MACHINERY Permanently Attached to Real Estate 33⅓%	ALL OTHER: Seasonal and Recreational Cabins 33⅓%	TOTAL ASSESSED VALUE	Total Assessed Value as Equalized by the Board of Review	FINAL EQUALIZED VALUE
											Dollars	Dollars	Dollars	Dollars	Dollars	Dollars	Dollars	Dollars	Dollars	Dollars	Dollars	Dollars	Dollars	Dollars
		Southerly 5 + Part of South Frt 6 Sec 26-134-30																						
1	Northern Shores, Inc.		1				114	No	No	L														
2	" " "		2					No	"	"														
3	" " "		3					No	"	"			75 Mobil Hy. T.B.								208			
4	" " "		4					No	"	"														
5	" " "		5					No	"	"														
6	" " "		6					No	"	"														
7	" " "		7					No	"	"														
8	" " "		8					No	"	"														
9	" " "		9					No	"	"														
10	" " "		10					No	"	"														
11	" " "		11					No	"	"														
12	" " "		12					No	"	"														
13	" " "		13					No	"	"														
14	" " "		14					No	"	"														
15	" " "		15					No	"	"														
16	" " "		16					No	"	"														
17	" " "		17					No	"	"														
18	" " "		18					No	"	"														
19	" " "		19					No	"	"														
20	" " "		20					No	"	"														

VALUATIONS BY SCHOOL DISTRICTS AS EQUALIZED BY DEPARTMENT OF TAXATION

	SOLD FOR TAXES	District No. ___ Rate ___ Mills (Dollars)	District No. ___ Rate ___ Mills (Dollars)	District No. ___ Rate ___ Mills (Dollars)	District No. 114 Rate 20 Mills (Dollars)	District No. ___ Rate ___ Mills (Dollars)	District No. ___ Rate ___ Mills (Dollars)	Tax Including State Homestead ___ Mills ($ cts.)	State Tax on Non-Homestead 9.12 Mills ($ cts.)	SPECIAL TAXES ($ cts.)	SPECIAL TAXES ($ cts.)	TOTAL TAXES ($ cts.)
1					20			5 78	18			5 96
2					20			5 78	18			5 96
3					203			58 76	186			60 62
4					20			5 78	18			5 96
5					22			6 36	20			6 56
6	SOLD FOR TAXES				20			5 78	18			5 96
7					20			5 78	18			5 96
8					20			5 78	18			5 96
9					20			5 78	18			5 96
10					20			5 78	18			5 96
11					20			5 78	18			5 96
12					20			5 78	18			5 96
13					20			5 78	18			5 96
14	SOLD FOR TAXES				20			5 78	18			5 96
15	SOLD FOR TAXES				20			5 78	18			5 96
16					20			5 78	18			5 96
17					20			5 78	18			5 96
18					20			5 78	18			5 96
19					20			5 78	18			5 96
20					20			5 78	18			5 96
					583			169 16	530			174 46

	PAID	WHEN PAID (Month Day Year)	Number of Receipt	March Settlement 1962 ($ cts.)	June Settlement 1962 ($ cts.)	Penalty ($ cts.)	November Settlement 1962 ($ cts.)	Penalty ($ cts.)	Collections to First Monday in January 1963 ($ cts.)	Penalty ($ cts.)	Delinquent on First Monday in January 1963 ($ cts.)	Total Delinquent Tax and Penalty ($ cts.)	REMARKS
1											5 96	8 656	14767
2											5 96	8 656	"
3	2nd HALF PAID	OCT 3 1962	14494										15682 14768
	1st HALF PAID	MAY 4 1962	7796		30 31		30 31						
4	PAID IN FULL	OCT 3 1962	14495				5 96	15					17495
5	PAID IN FULL	MAY 22 1962	1113		6 56								
6	PAID IN FULL	MAY 3 1962	7872		5 96								10795
7	PAID IN FULL	MAY 22 1962	1113		5 96								14767
8	PAID IN FULL	MAY 22 1962	1113		5 96								"
9	PAID IN FULL	MAY 22 1962	1113		5 96								"
10	PAID IN FULL	MAY 22 1962	1113		5 96								"
11	PAID IN FULL	MAY 22 1962	1113		5 96								"
12	PAID IN FULL	MAY 22 1962	1113		5 96								"
13	PAID IN FULL	MAY 22 1962	1113		5 96								"
14	PAID IN FULL	MAY 3 1962	7872		5 96								10708
15	PAID IN FULL	MAY 3 1962			5 96								"
16	PAID IN FULL	MAY 22 1962	1113		5 96								14767
17	PAID IN FULL	MAY 22 1962	1113		5 96								"
18	PAID IN FULL	MAY 22 1962	1113		5 96								"
19	PAID IN FULL	MAY 22 1962	1113		5 96								"
20	PAID IN FULL	MAY 22 1962	1113		5 96								"
					126 27		36 27				11 92		

Assessment Roll and Tax List of Real Property in the Town of Pawaw, Cass County, Minnesota, for Taxes for the Year 1961.

Form 5C. MILLER-DAVIS CO., MINNEAPOLIS

* Indicate Type of Property: R-Residential, C-Commercial, I-Industrial, U-Utility, F-Farm, L-Lakeshore, T-Timber, M-Mineral

	IN WHOSE NAME ASSESSED	DESCRIPTION OF PROPERTY: SUBDIVISION	Sec. or Lot	Town or Block	Rng.	Number of Acres of Land (Acres / 100ths)	No. School District	Indian Homestead Yes or No	Agri. Homestead Yes or No	Indicate Type of Property	TRUE AND FULL VALUATIONS: LAND Exclusive of Structures and Improvements	BUILDINGS and Other Structures	MACHINERY Permanently Attached to Real Estate	TOTAL True and Full Value	ASSESSED VALUATIONS: RURAL: Homestead Up to $4,000 20%	RURAL: Over $4,000 and Non-Homestead 33⅓%	ALL OTHER: Timber Land Class 3a 20%	ALL OTHER: Homestead Up to $4,000 25%	ALL OTHER: Over $4,000 and Non-Homestead 40%	ALL OTHER: MACHINERY Permanently Attached to Real Estate 33⅓%	ALL OTHER: Seasonal and Recreational Cabins 33⅓%	TOTAL ASSESSED VALUE	Total Assessed Value as Equalized by the Board of Review	FINAL EQUALIZED VALUE
		Northern Estates									Dollars	Dollars	Dollars	Dollars	Dollars	Dollars	Dollars	Dollars	Dollars	Dollars	Dollars	Dollars	Dollars	Dollars
1	Northern Shores Inc		21				114	No	No	L														
2	" " "		22					No	"	"														
3	" " "		23					No	"	"														
4	" " "		24					No	"	"														
5	" " "		25					No	"	"														
6	" " "		26					No	"	"														
7	" " "		27					No	"	"														
8	" " "		28					No	"	"														
9	" " "		29					No	"	"														
10	" " "		30					No	"	"														
11	W. D. & Mabel Wilson	Outlot	A					No	"	"														
12	Northern Shores, Inc.	"	B					No	"	"														
13	" " "	"	C					No	"	"														
14	" " "	"	D					No	"	"														
15	" " "	"	E					No	"	"														
16																								
17																								
18																								
19																								
20																								

Cass County, Minnesota, for Taxes for the Year 1961.

	SOLD FOR TAXES	VALUATIONS BY SCHOOL DISTRICTS AS EQUALIZED BY DEPARTMENT OF TAXATION: District No. Rate Mills	District No. Rate Mills	District No. Rate Mills	District No. Rate Mills	District No. Rate Mills	District No. Rate Mills	Tax Including State Homestead Mills	State Tax on Non-Homestead 91.25 Mills	SPECIAL TAXES	SPECIAL TAXES	TOTAL TAXES		PAID	WHEN PAID Month Day Year	Number of Receipt	March Settlement 1962	June Settlement 1962	Penalty	November Settlement 1962	Penalty	Collections to First Monday in January 1963	Penalty	Delinquent on First Monday in January 1963	Total Delinquent Tax and Penalty	REMARKS
		Dollars	Dollars	Dollars	Dollars	Dollars	Dollars	$ cts.	$ cts.	$ cts.	$ cts.	$ cts.					$ cts.	$ cts.	$ cts.	$ cts.	$ cts.	$ cts.	$ cts.	$ cts.	$ cts.	
1					20			5 78	18			5 96	1	PAID IN FULL	MAY 2 2 1962	11113		5 96								14767
2					20			5 78	18			5 96	2	PAID IN FULL	MAY 2 2 1962	11113		5 96								"
3					20			5 78	18			5 96	3	PAID IN FULL	MAY 2 2 1962	11113		5 96								"
4					20			5 78	18			5 96	4	PAID IN FULL	MAY 2 2 1962	11113		5 96								"
5					20			5 78	18			5 96	5	PAID IN FULL	MAY 2 2 1962	11113		5 96								"
6					20			5 78	18			5 96	6	PAID IN FULL	MAY 2 2 1962	11113		5 96								"
7					20			5 78	18			5 96	7	PAID IN FULL	MAY 2 2 1962	11113		5 96								"
8					20			5 78	18			5 96	8	PAID IN FULL	MAY 2 2 1962	11113		5 96								"
9					20			5 78	18			5 96	9	PAID IN FULL	MAY 2 2 1962	11113		5 96								"
10					20			5 78	18			5 96	10										5 96	g 656	17443	
11					11			3 18	10			3 28	11	PAID IN FULL	APR 1 8 1962	6704		3 28								9689
12					11			3 18	10			3 28	12	PAID IN FULL	MAY 2 2 1962	11113		3 28								14767
13					11			3 18	10			3 28	13	PAID IN FULL	MAY 2 2 1962	11113		3 28								"
14					11			3 18	10			3 28	14	PAID IN FULL	MAY 2 2 1962	11113		3 28								"
15					11			3 18	10			3 28	15	PAID IN FULL	MAY 2 2 1962	11113		3 28								"
16													16													
17													17													
18													18													
19													19													
20													20													
					255			1370	250			1620						7004					5 96			

Assessment Roll and Tax List of Real Property in the Town of Fowler, Cass County, Minnesota, for Taxes for the Year 1961.

Form 5C. MILLER-DAVIS CO., MINNEAPOLIS

* Indicate Type of Property: R-Residential, C-Commercial, I-Industrial, U-Utility, F-Farm, L-Lakeshore, T-Timber, M-Mineral

	IN WHOSE NAME ASSESSED	DESCRIPTION OF PROPERTY: SUBDIVISION	Sec. or Lot	Town or Block	Rng.	Number of Acres of Land (Acres / 100ths)	No. School District	Indicate Homestead Yes or No	Agricultural Reserve Yes or No	Indicate Type of Property	TRUE AND FULL VALUATIONS: LAND Exclusive of Structures and Improvements	BUILDINGS and Other Structures	MACHINERY Permanently Attached to Real Estate	TOTAL True and Full Value	ASSESSED VALUATIONS: RURAL: Homestead Up to $4,000 20%	RURAL: Over $4,000 and Non-Homestead 33⅓%	ALL OTHER: Timber Land Class 3c 20%	ALL OTHER: Homestead Up to $4,000 25%	ALL OTHER: Over $4,000 and Non-Homestead 40%	ALL OTHER: MACHINERY Permanently Attached to Real Estate 33⅓%	ALL OTHER: Seasonal and Recreational Cabins 33⅓%	TOTAL ASSESSED VALUE	Total Assessed Value as Equalized by the Board of Review	FINAL EQUALIZED VALUE
						Acres					Dollars	Dollars	Dollars	Dollars	Dollars	Dollars	Dollars	Dollars	Dollars	Dollars	Dollars	Dollars	Dollars	Dollars
1																								
2																								
3																								
4																								
5																								
6																								
7																								
8																								
9		Total Acreage				12,225.29																		
10																								
11																								
12																								
13																								
14																								
15																								
16																								
17																								
18																								
19																								
20																								

	SOLD FOR TAXES	VALUATIONS BY SCHOOL DISTRICTS AS EQUALIZED BY DEPARTMENT OF TAXATION: District No. 110 Rate 25 Mills	District No. 114 Rate 25 Mills	District No. 114 Rate 25 Mills	District No. 116 Rate 25 Mills	District No. ___ Rate ___ Mills	District No. ___ Rate ___ Mills	Tax including State Homestead ___ Mills	State Tax on Non-Homestead 9.3 Mills	SPECIAL TAXES	SPECIAL TAXES	TOTAL TAXES	PAID	WHEN PAID			Number of Receipt	March Settlement 1962	June Settlement 1962	Penalty	November Settlement 1962	Penalty	Collections to First Monday in January 1963	Penalty	Delinquent on First Monday in January 1963	Total Delinquent Tax and Penalty	REMARKS
		Dollars	Dollars	Dollars	Dollars	Dollars	Dollars	$ cts.	$ cts.	$ cts.	$ cts.	$ cts.		Month	Day	Year		$ cts.	$ cts.	$ cts.	$ cts.	$ cts.	$ cts.	$ cts.	$ cts.	$ cts.	
1																											1
2																											2
3																											3
4																											4
5																											5
6																											6
7																											7
8		H. 3678	1338	6607	13,569 =	23,239																					8
9		N.H. 2800	6497	10,133	24,480 =	43,910																					9
10		6478	7865	15,740	38,049 =	67,149																					10
11									400.58																		11
12							2nd 110	1,142.24																			12
13							2 110	2,342.16																			13
14							112 114	5,557.2																			14
15							2 114	10,062.40																			15
16								18,107.72				14,110.30															16
17																											17
18																											18
19																											19
20																											20