ASSESSMENT & TAX LIST - 1960

Powers

Form 1

DIRECTIONS TO ASSESSOR

OFFICE OF COUNTY AUDITOR,

.....County, Minn., ...1960.

To.....*, Assessor of the*.....*of*.....

The real and personal property assessment books for.....*of*.....*for the year 1960, are hereby delivered to you. The list of real estate contains all descriptions subject to taxation, so far as the same have come to my knowledge from any source, and you are directed to assess all property and make a return thereof as required by the laws of the State of Minnesota prescribing the duties of the assessor. A form of the return to be signed by you is appended in this book.*

.....*, County Auditor*

Extracts from Laws Relating to the Listing of Personal Property

Section Numbers refer to Minnesota Statutes

Sec. 272.01. PROPERTY SUBJECT TO TAXATION. All real and personal property in this state, and all personal property of persons residing therein, * * * is taxable, except such as is by law exempt from taxation.

WHEN LISTED AND ASSESSED

Sec. 273.01 * * * Personal Property shall be listed and assessed annually with reference to its value on May 1, and if acquired on that day, shall be listed by or for the persons acquiring it.

Sec. 273.22. By whom listed. Personal Property shall be listed in the manner following:

1. Every person of full age and sound mind, being a resident of this state, shall list the property in his possession.

2. He shall also list separately, and in the name of his principal, all moneys and other personal property invested, loaned, or otherwise controlled by him as agent or attorney. ***.

3. The property of a minor, child or insane person shall be listed by his guardian, or by the person having such property in charge.

4. The property of a person for whose benefit it is held in trust, by the trustee, or of the estate of a deceased person, by the executor or administrator.

5. The property of a corporation whose assets are in the hands of a receiver, by such receiver.

6. The property of a body politic or corporate, by the proper agent or officer thereof.

7. The property of a firm or company, by a partner or agent thereof.

8. The property of manufacturers and others in the hands of an agent, by such agent in the name of his principal, as merchandise.

Sec. 273.26 Where listed. Except as otherwise in this chapter provided, personal property shall be listed and assessed in the county, town, or district where owner, agent or trustee resides.

Sec. 273.27. Certain personal property; where listed. All household goods and furniture, including clocks, musical instruments, sewing machines, wearing apparel of the owner or his family, and other personal property used by the owner for personal and domestic purposes, or for the furnishing or equipment of the family residence, shall be listed and assessed in the district where the same is usually kept.

Sec. 273.29. Merchants and manufacturers. The personal property of merchants and manufacturers, including their merchandise, shall be listed in the town or district where his business is carried on. **.

Sec. 273.30. Farm property of non-resident. When the owner of livestock or other personal property connected with a farm does not reside thereon, the same shall be listed and assessed in the town or district where such farm is located, if such owner shall own lands in such town or district. It shall be listed and assessed in the town or district in which the principal place of business of such farm is located.

Sec. 273.32. Elevators, etc. on railroad. All elevators and warehouses, with the machinery and fixtures therein, situated upon the right of way of railroad companies, and not owned by such companies, operated and exclusively controlled by such company, shall be listed and assessed as personal property in the town or district where situated.

Sec. 273.33. Pipeline Companies. Subdivision 1. Personal property of pipeline companies engaged in the operations or business of transporting natural gas, gasoline or other petroleum products *** shall be listed and assessed in the county, town, or district where the same is usually kept.

Subdivision 2. The personal property, consisting of the pipeline and other equipment of pipeline companies and of other persons or companies and others engaged in the operations or business of transporting natural gas, gasoline or other petroleum products by pipeline, shall be listed and assessed in the town or district where located. This subdivision shall not apply to the assessment of the products transported through the pipelines nor in the lines of local companies or persons engaged in the business of selling or distributing natural gas to consumers at retail nor to pipelines used by the owner thereof to supply natural gas or other petroleum products exclusively to such owner for consumption by such owner. On or before the first day of before the fifteenth day of November, the commissioner shall certify to the auditor of each county, the amount of such personal property assessed in such county in each district in which such property is located.

Sec. 273.35. Gas and Water Companies. The personal property of gas and water companies shall be listed and assessed in the town or district where located, without regard to where the principal or other place of business of the company may be located.

Sec. 273.36. Electric Light and Power Companies to be assessed where located; exception. Subdivision 1. Electric light and power companies having a fixed situs in any city, village, or borough in this state shall be listed and assessed where situated, without regard to where the principal or other place of business of the company is located.

Sec. 273.37. Electric Light and Power Companies and others supplying electric power; place of listing and assessment of personal property with situs outside corporate limits of Villages, Cities, and Boroughs. Personal property of electric light and power companies, and other individuals and partnerships supplying electric light and power, having a fixed situs outside of the corporate limits of villages, cities, and boroughs in this state, shall be assessed in the district where situated, except as otherwise provided.

Subdivision 2. All transmission and distribution lines, and equipment and other property of such companies, individuals and partnerships, except as otherwise provided herein, and as hereinafter contained, listed and as provided in Section 273.40 and 273.41, shall be listed with and assessed by the county auditor, town assessor, or city assessor, as the case may be, and shall assess such property at the percentage of true and full value fixed by law; and, on or before the fifteenth day of November, shall certify to the auditor of each county in which such company and person owning such property.

Sec. 273.23. Merchants; Consignees. Every merchant required to list his property shall state also the value of his property pertaining to his business as a merchant. No consignee shall be required to list for taxation any property the product of this state, nor the value of any property consigned to him from any other place for the sole purpose of being stored or forwarded, if he has no interest in such property, and derives no profit from its sale.

Sec. 273.24. Manufacturers. Every manufacturer required to list his property shall state also the value of all articles manufactured in or otherwise held within the state, whether in whole or in part, by or for the account of manufacturing, combining, rectifying or refining. Every manufacturer and person owning a manufacturing establishment of any kind shall list, as part of his manufacturer's stock, the value of all articles manufactured, in process of manufacture, and designed to be used in any such process, except such fixtures as have been considered real property.

Sec. 273.44. Estates of decedents. The personal property of the estate of a deceased person shall be listed and assessed at the place of listing before his appointment.

Sec. 273.45. Persons under Guardianship. The personal property of a minor under guardianship shall be listed and assessed where the guardian resides, and of every other person under guardianship, where the ward resides.

Sec. 273.46. Assignees and receivers. Personal property in the hands of an assignee or receiver shall be listed and assessed at the place of listing before his appointment.

Sec. 273.47. Property moved between May and July. The owner of personal property removing from one county, town, or district to another between the first day of May and the succeeding second day of July, shall, at the time and place of his annual assessment in either town or district in this state from another state between said dates shall list the property in his possession, or under his control, in the county, town, or district in which he resides. Unless he shall make it appear to the assessor that he is held for tax of the current year on the property in another state.

Sec. 273.48. Where listed in case of doubt. In case of doubt as to the place where any property should be listed and assessed, or where listed as to the district provided, it between places in the same county, the place for listing and assessing shall be determined by the county auditor, town assessor, or city assessor, and between counties or places in different counties, by the Commissioner of Taxation. **.

Sec. 273.25. Lists to be verified. Every person required to list property for taxation shall make out and deliver to the assessor, upon blanks furnished by him, a verified statement of all personal property owned by him, or in his charge or control, and shall make separate statements in like manner of all personal property in his possession or under his control which *** he is required to list for taxation as agent or attorney, guardian, parent, trustee, executor, administrator, receiver, accounting officer, partner, factor, or in any other fiduciary capacity.

Sec. 273.63. Examination under oath. Whenever the assessor shall be of the opinion that the person listing property for himself, or for any other person, company, or corporation, has not made a full, fair, and complete list thereof, he may examine such person under oath in relation to such property, and the books, papers, and accounts of such person shall refuse to make full discovery under oath, the assessor may list the property of such person or his principal according to the best information obtainable.

Section 273.08. Failure to obtain list. In case of failure to obtain a statement of personal property, the assessor shall ascertain the amount of value of such property, and assess the same at such amount as he shall deem to be the true value thereof. When requested, he shall sign and deliver to the person assessed a copy of the statement showing the valuation of the property so listed.

Sec. 273.20. Assessor may enter dwellings, etc. Any officer authorized by law to assess property for taxation may, when necessary to the proper performance of his duties, enter any dwelling, house, building, or structure, and view the same and the property therein.

Sec. 620.05. False statement regarding taxes. Every person who, in any statement or affidavit required or authorized to be made or required by law to be made or a basis of imposing or reducing any tax or assessment, who shall willfully make any statement as to any material matter which he knows to be false, shall be guilty of a gross misdemeanor.

Sec. 273.13. Classification of property—Subdivision 1. How classified. All real and personal property subject to a general property tax and not subject to any gross earnings or other in-lieu tax is hereby classified for purposes of taxation as provided in this section.

Subdivision 2. Class 1. Iron ore whether mined or unmined shall constitute Class one and shall be valued and assessed at fifty (50) per cent of its true and full value. ***

Class 1a. All direct products of the blast and open hearth furnaces and of the rolling mills of the state, and are not further processed, shall constitute class 1a and shall be valued and assessed at 15 per cent of the full and true value thereof.

Subdivision 3. Class 2. All household goods and furniture, including clocks, musical instruments, sewing machines, wearing apparel of the owner or his family, and other personal property used by the owner for personal and domestic purposes, or for the furnishing or equipment of the family residence, shall constitute class two and shall be valued and assessed at 25 per cent of the full and true value thereof.* * *

Subdivision 4. Class 3. All agricultural products, except as provided by class three "a" and class three "c" stocks of merchandise of all sorts together with the furniture and fixtures used therewith, manufactured articles, machinery, tools, and all fixtures, all implements and machinery, whether fixtures or otherwise, except as provided by class three "c" * * and all buildings and structures used for business purposes, except as provided by class three "c" in Minnesota or the United States Government, which is rural in character and devoted of adaptable to rural but not necessarily agricultural purposes, shall constitute class three "a" and shall be valued and assessed at 33⅓ per cent of the full and true value thereof.

Subdivision 5. Class 3a. All agricultural products in the hands of the producer shall constitute class three "a" and shall be valued and assessed at 10 per cent of full and true value thereof. Provided, however, that if such products are held by the producer shall be exempt from taxation. * * *

Subdivision 8. Class 3d. Livestock, poultry, all horses, mules and all other domestic animals, farm implements, farm machinery, farm implements, and machinery used by the owner in any agricultural pursuit shall constitute class three "d" and shall be valued and assessed at 20 per cent of the full and true value thereof.

Subdivision 9. Class 4. All property not included in the preceding classes shall constitute class four and shall be valued and assessed at forty (40) per cent of the full and true value thereof.

Minnesota Statutes, Section 270.07. The commissioner of taxation shall prescribe the form of all blanks and books required under this chapter . . .

Minnesota Statutes, Section 273.03. The county auditor shall annually provide the necessary assessment books and blanks at the expense of the county, for and to correspond with each assessment district. He shall make out, in the real property assessment book, complete lists of all lands or lots subject to taxation, showing the names of the owners, if to him known; and, if unknown, so stated opposite each tract or lot, the number of acres, and the lots or parts of lots or blocks included in each description of property.***

Minnesota Statutes, Section 273.04. The assessors and at least one member of each local board of review shall meet at the office of the county auditor on a day to be fixed by the commissioner of taxation for the purpose of receiving instructions as to their duties under the laws of the state. Each assessor attending such meetings shall receive as compensation for such service the sum of $7.50 per day for each day necessarily consumed in attending such meeting, and mileage at the rate of seven cents per mile, and each board of review member the sum of $6.00 per day and mileage at the rate of five cents per mile for each mile necessarily traveled in going from his home to and returning from the county seat, to be computed by the usually traveled route, and paid out of the county treasury upon the warrant of the county auditor.

The forms in this book are prescribed for the 1960 assessment by JOSEPH M. ROBERTSON, Commissioner of Taxation

Real Estate
Appraisal Service
Woodland Shores Beach Mohawk Beach Lancy Beach St Louis

INDEX TO SECTIONS

SECTION	PAGE
Sec. 1	
" 2	
" 3	
" 4	
" 5	
" 6	
" 7	
" 8	
" 9	
" 10	
" 11	
" 12	
" 13	
" 14	
" 15	
" 16	
" 17	
" 18	
" 19	
" 20	
" 21	
" 22	
" 23	
" 24	
" 25	
" 26	
" 27	
" 28	
" 29	
" 30	
" 31	
" 32	
" 33	
" 34	
" 35	
" 36	

For Convenience of Auditor in Showing Boundaries of School Districts

Township No. 139 *Range No.* 30 *Mer. P. M.*

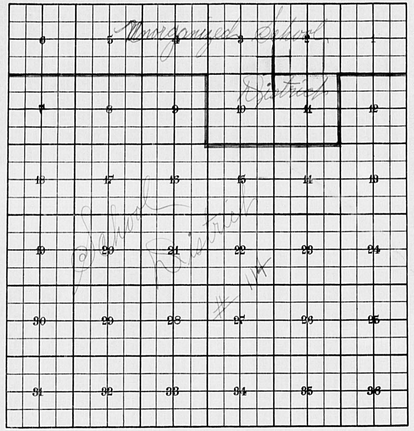

Returns Showing Grain Received in or Handled by Elevators, Warehouses and Mills in the ..... of ..... in the County of ..... for the Year Ending May 1, 1960.

MILLER-DAVIS CO., MINNEAPOLIS

NAMES OF OWNERS	ADDRESS	Bushels of Wheat	Bushels of Soy Beans	Bushels of Flax	Total No. of Bushels of Wheat, Soy Beans and Flax	★ Tax of ½ Mill per Bushel Dollars	Cts.	Bushels of Corn	Bushels of Barley	Bushels of Rye	Bushels of Oats	Bushels of Buckwheat	Bushels of all Other Grains	Total No. Bushels Corn, Barley, Rye, Oats, Buckwheat and all Other Grains	★ Tax of ½ Mill Per Bushel Dollars	Cts.	★ Total Tax Dollars	Cts.	REMARKS

Note ★ Assessors will not fill these Columns

Real Estate | Woodland | Des Moines Beach | Sioux Shoe Beach | Lacey Beach | El Sueño | Total

SUMMARY OF TAX COLLECTION

Original Levy	$ 20241.12	
Additions	$ 47.22	
		$ 20288.34
Abatements		$ 292.90
		$ 19995.44

COLLECTIONS

March Settlement	$ 287.88	
June Settlement	$ 12880.44	
November Settlement	$ 4462.73	
January Settlement	$ 167.56	$ 18398.61
		$
Over Collected	$	
Under Collected	$	
Delinquent	$ 1597.43	$ 1597.43
Total		$ 19995.44

TABULAR SCHEDULE OF VALUATIONS, RATES AND TAXES

LEVIED IN THE Town OF Powers

COUNTY OF CASS, STATE OF MINNESOTA

School District No.	Agricultural Lands (Dollars)	Non-Agricultural Lands (Dollars)	Personal Property (Dollars)	Total Value of all Property except Money and Credits (Dollars)	Rate of State Taxes: Total Rate of State Tax (Mills)	Rate of County Taxes: Rev. (Mills)	R. & B. (Mills)	Welfare (Mills)	Bonds and Int. (Mills)	PERA (Mills)	Civil Def. (Mills)	Total Rate of County Tax (Mills)	Rate of Town Taxes: Rev. (Mills)	R. & B. (Mills)	Drag Tax (Mills)	State Loan (Mills)	Fire Rd. (Mills)	Tom. (Mills)	(Mills)	(Mills)	Total Rate of Town Tax (Mills)
114	37,332	15,148	a 3366 na 5820	61666	11. 6.84	33.3	20.	58.04		5.63	.23	121.7	4.57	10.5		3.92	5.				23.99
Un	7782	5614	na 15.81	14,977																	
	45,114	20,762	10,767	76,643			Co. Nurse		2.												
							R & B. Bldg.		2.												
					N.H. 7.01		Agric. Assn.		.5												
					13.85																

School District No.	Rate of School Taxes: Local (1 Mill)	Special (Mills)	State Loan (Mills)	Deficiency (Mills)	Tuition (Mills)	Transportation (Mills)	C.O. (Mills)	PERA (Mills)	Total Rate of Sch'l Tax (Mills)	Total Rate of all Taxes (Mills)
114	25.	37.88					24.38	3.95	93.21	245.74
	50.	37.88					24.38	3.95	118.21	270.74
	30.	84.45					14.55	5.15	133.55	276.08
	40.	84.45					14.55	5.15	143.55	276.08
P.P. (Including state Rate.										
114	a									238.90
	na									263.90
Un	na									289.24

TAXES LEVIED

School District No.	Local 1 Mill	Special	State Loan	Def.	C.O.	PERA			Total School Taxes
114		1017.45		1623.04	992.22	160.76			3793.47
		1048.40		836.20	511.20	82.85			2478.62
		155.64		654.08	111.67	40.08			961.47
		257.80		604.74	103.25	37.05			1032.84
		2509.29		3718.06	1718.34	320.71			8266.40
					Co. Nurse		153.29		
					R & B. Bldg		153.29		
					Agric. Assn.		38.32		
								9327.71	

ALL OTHER TAXES

FUNDS	Rate	Amounts
State —Non-Homestead,		32.51
State —Homestead,		478.84
County Revenue,		2552.31
County Road and Bridge,		1532.91
County Welfare,		4448.46
Bonds and Interest		
P.E.R.A.		431.50
Civil Defense		17.63
Town Revenue,		350.26
Town Road and Bridge,		804.75
Town Drag,		
Town State Loan.		
Fire		300.44
Tom. Road		383.21
		1838.66
School Local 1 Mill,		
School Special,		2509.29
School State Loan,		
Deficiency		3718.06
Tuition		
Transportation		
C.O.		1718.34
PERA		320.71
		8266.40
		20,241.12

Assessed Value	Rural	All Other	Personal Property	Total
Homestead	21497	1512.		23,009
Non-Homestead	42,586	281	10,767	53,634
Total	64,083	1793	10,767	76,643
		C.P.	6637	
		Other	4130	

Total Taxes Real Estate 17,386.48

Pers. Prop. 2854.64

Total 20,241.12

Total Number of Acres 12,347.81

Total Levy $20,241.12

State of Minnesota, } ss.
COUNTY OF CASS

I, L. L. Peterson, Auditor of said County and State aforesaid, do hereby certify that the foregoing is a true and correct Schedule, showing the valuation of all the taxable property, in the Town of Powers, in said County, the several rates of Taxation and Totals of the several Tax Funds levied thereon, for the year A. D. 196 2.

Witness my hand and official seal, this 13th day of January A. D. 196 2

L. L. Peterson County Auditor.
By Helen Bellin Deputy

SEAL.

Historical Society Real Estate Records
Moorhead | Des Moines Beach | Horseshoe Beach | Jury Beach | El Sueno
1101

COLLECTIONS OF TAXES OF 1966 Town OF Pequot, CASS COUNTY, MINNESOTA

FUNDS	MARCH SETTLEMENT 19 61	JUNE SETTLEMENT 19 62	NOV. SETTLEMENT 19 62	Amount Collected from Nov. 16 to 1st First Monday in Jan. 19	REDUCTIONS		Total Reductions and Collected	BALANCE UNCOLLECTED	ADDITIONS		Total Uncollected to First Monday in January, 19
State—Non-Homestead,	3682	191.32	67.74	57							
State—Homestead,	4013	277.50	189.12	441							
County Revenue,	36782	1372.79	553.81	2148							
County Road and Bridge,	22091	824.50	332.62	1290							
County Welfare,	641.09	2392.69	965.26	3744							
County Bond and Interest, PERA	6219	232.10	93.63	364							
Civ. Def.	2.54	9.48	3.82	15							
Co. Nurse	22.09	82.45	33.26	129							
R.+B. Bldg.	22.09	82.45	33.26	129							
Town Revenue,	50.48	188.41	76.00	295							
Town Road and Bridge,	113.98	432.76	174.63	677							
Town Drag,											
Town State Loan,											
Fire	43.50	161.60	65.19	253							
Em. Rd.	55.22	206.12	83.16	323							
School Local 1 Mill,											
School Special,	408.48	1290.53	583.12	19.71							
School State Loan,											
Deficiency	488.59	2023.51	844.95	31.82							
Tuition											
Transportation											
C.O.	258.39	913.89	364.21	14.35							
PERA	44.94	173.15	70.62	2.71							
Agri. Assn	5.52	20.60	8.33	32							
	2887.08	10880.64	4462.73	167.56							

	School District No.	LOCAL 1 MILL	SPECIAL	STATE LOAN	Deficiency	C.O.	PERA				TOTALS
MARCH SETTLEMENT	114 a		131.06		209.07	127.82	20.71				488.66
	114 7a		235.73		188.02	114.94	18.62				557.31
	un a		1.36		5.72	.98	.35				8.41
	un 7a		40.83		85.78	14.65	5.26				146.52
	Totals		408.98		488.59	258.39	44.94				1200.90
JUNE SETTLEMENT	School District No. 114-a		379.18		1228.18	564.77	91.53				2163.23
	114-7a		473.42		370.60	233.72	37.91				1115.26
	Un-7a		131.70		276.72	117.34	16.98				542.62
	Un-a		105.98		147.86	7.64	2.28				264.17
	Totals		1090.23		2023.51	918.89	148.70				4085.78
NOVEMBER SETTLEMENT	School District No. 114 a		172.38		274.97	168.10	27.23				642.68
	un a		3.44		146.78	25.06	8.99				215.77
	Un 7a		94.70		198.99	33.98	12.19				339.86
	114 7a		281.10		224.21	137.07	22.21				664.59
	Totals		583.12		844.95	364.21	70.62				1862.90
NOVEMBER to JANUARY	School District No. 114a		11.16		17.81	10.89	1.76				41.62
	114 7a		8.05		2.43	1.49	.24				7.21
	un 7a		5.50		11.58	1.97	.71				19.76
	Totals		19.71		31.82	14.35	2.71				68.59
ADDITIONS	School District No.										
	Totals										
REDUCTIONS	School District No.										
	Totals										

Wallace Point Real Estates
Woodland
Des Moines Beach
Sorrowhoe Beach
Hurey Beach
El Sunzo
Total

Form S.D. MILLER-DAVIS CO., MINNEAPOLIS

Assessment Roll and Tax List of Real Property in the Town of Powers, Cass County, Minnesota, for Taxes for the Year 1960.

Real Estate

* Indicate Type of Property: R-Residential, C-Commercial, I-Industrial, U-Utility, F-Farm, L-Lakeshore, T-Timber, M-Mineral

	IN WHOSE NAME ASSESSED	DESCRIPTION OF PROPERTY: SUBDIVISION	Sec. of Lot	Town or Block	Rng.	Number of Acres of Land: Acres	Number of Acres of Land: 100ths	No. School District	Indicate Homestead Yes or No	Agri. Homestead Yes or No	* Indicate Type of Property	TRUE AND FULL VALUATIONS: LAND Exclusive of Buildings and Improvements	BUILDINGS and Other Structures	MACHINERY Permanently Attached to Real Estate	TOTAL True and Full Value	ASSESSED VALUATIONS: RURAL: Homestead Up to $4,000 20%	RURAL: Over $4,000 and Non-Homestead 33⅓%	ALL OTHER: Timber Land Class 5e 20%	ALL OTHER: Homestead Up to $4,000 25%	ALL OTHER: Over $4,000 and Non-Homestead 40%	ALL OTHER: MACHINERY Permanently Attached to Real Estate 33⅓%	Seasonal and Recreational Cabins 33⅓%	TOTAL ASSESSED VALUE	Total Assessed Value as Equalized by the Board of Review	FINAL EQUALIZED VALUE
						Acres	100ths					Dollars	Dollars	Dollars	Dollars	Dollars	Dollars	Dollars	Dollars	Dollars	Dollars	Dollars	Dollars	Dollars	Dollars
1	George J. Owen	~~Lot 1~~ Lot 1 Blk 1				139.30	34.90	Hm	no	yes	T	111			111		37						37		
2	State of Minnesota	~~Lot 2~~ Lot 2																							
3	State of Minnesota	S W ¼ of N E ¼																							
4		S E ¼ of N E ¼																							
5																									
6	State of Minnesota	~~Lot 3~~ Lot 3 Blk 1																							
7	State of Minnesota	~~Lot 4~~ Lot 4 Blk 1																							
8	State of Minnesota	S W ¼ of N W ¼																							
9	State of Minnesota	S E ¼ of N W ¼																							
10																									
11	State of Minnesota	N E ¼ of S W ¼																							
12	State of Minnesota	N W ¼ of S W ¼																							
13	State of Minnesota	S W ¼ of S W ¼																							
14	State of Minnesota	S E ¼ of S W ¼																							
15																									
16	George J. Owen	N E ¼ of S E ¼				40			no	yes	T	120			120		40						40		
17	State of Minnesota	N W ¼ of S E ¼																							
18	State of Minnesota	S W ¼ of S E ¼																							
19	George J. Owen	S E ¼ of S E ¼				40			no	yes	T	120			120		40						40		
20																									
						114.90						351			351		117						117		

Cass County, Minnesota, for Taxes for the Year 1960.

	SOLD FOR TAXES	VALUATIONS BY SCHOOL DISTRICTS AS EQUALIZED BY DEPARTMENT OF TAXATION: District No. 1 Rate ___ Mills	District No. 2 Rate 2.74 Mills	District No. ___ Rate ___ Mills	District No. ___ Rate ___ Mills	District No. ___ Rate ___ Mills	District No. ___ Rate ___ Mills	Tax including State Homestead $ cts.	State Tax on Non-Homestead 7.01 Mills $ cts.	SPECIAL TAXES $ cts.	SPECIAL TAXES $ cts.	TOTAL TAXES $ cts.	PAID	WHEN PAID Month Day Year	Number of Receipt	March Settlement 1961 $ cts.	June Settlement 1961 $ cts.	Penalty $ cts.	November Settlement 1961 $ cts.	Penalty $ cts.	Collections to First Monday in January 1962 $ cts.	Penalty $ cts.	Delinquent on First Monday in January 1962 $ cts.	Total Delinquent Tax and Penalty $ cts.	REMARKS
1			37					10 22	26			10 48	PAID IN FULL	MAY 17 1961	9453		10 48								9251
2																									
3																									
4																									
5																									
6																									
7																									
8																									
9																									
10																									
11																									
12																									
13																									
14																									
15																									
16			40					11 04	28			11 32	PAID IN FULL	MAY 17 1961	9453		11 32								9251
17																									
18																									
19			40					11 04	28			11 32	PAID IN FULL	MAY 17 1961	9453		11 32								9251
20																									
			117				A-Hm	32 30	82			33 12					33 12								

Miller's Point | Woodland | Des Moines Beach | Sportsmen's Beach | Gurney Beach | 121 Sanno | Journal

Assessment Roll and Tax List of Real Property in the Bolon of Powers

Cass County, Minnesota, for Taxes for the Year 1960.

Form 5.C.D. MILLER-DAVIS CO., MINNEAPOLIS

* Indicate Type of Property: R-Residential, C-Commercial, I-Industrial, U-Utility, F-Farm, L-Lakeshore, T-Timber, M-Mineral

Real Estate

	IN WHOSE NAME ASSESSED	DESCRIPTION OF PROPERTY: SUBDIVISION	Sec. or Lot	Town or Block	Rng.	Number of Acres of Land (Acres 100ths)	Sch. School District	Indicate Homestead Yes or No	Agri. or Non-Agri. Yes or No	Indicate Type of Property	TRUE AND FULL VALUATIONS: LAND Exclusive of Structures and Improvements	BUILDINGS and Other Structures	MACHINERY Permanently Attached to Real Estate	TOTAL True and Full Value	ASSESSED VALUATIONS: RURAL: Homestead Up to $1,000 20%	Over $1,000 and Non-Homestead 33⅓%	ALL OTHER: Timber Land Class 3c 20%	Homestead Up to $1,000 25%	Over $1,000 Homestead 40%	MACHINERY Permanently Attached to Real Estate 33⅓%	Seasonal and Recreational Cabins 33⅓%	TOTAL ASSESSED VALUE	Total Assessed Value as Equalized by the Board of Review	FINAL EQUALIZED VALUE
											Dollars	Dollars	Dollars	Dollars	Dollars	Dollars	Dollars	Dollars	Dollars	Dollars	Dollars	Dollars	Dollars	Dollars
1	Earl + Lillie Stadler	~~Lot 1~~ Bort Lot 2				137.50	37.88	Non	no	yes	T	86	120 106	206 186		69 62						69 62		
2	Howard Jay Lorber	~~NW NW~~ " " 2							no	yes	T	147		147		49						49		
3	State of Minnesota	SW¼ of NE¼																						
4	State of Minnesota	SE¼ of NE¼																						
5																								
6	Louise Wetzel	~~8½ of Bort Lot 3~~				37.88			no	yes	T	147		147		49						49		
7	John M. Johnson	~~8½ of Bort Lot 4 + 5~~				37.88			yes			230	100 120 240 288	638 570	70 66	96 80						166 146		
8	" Jeff & Marley	~~W½ of Bort Lot 4 + 5~~ SW¼ of NW¼				26.65			yes	yes	T	145		145	29							29		
9	Steve & Huntwork	SE¼ of NW¼				40			yes	yes	T	240		240	48							48		
10																								
11		NE¼ of SW¼																						
12		NW¼ of SW¼																						
13		SW¼ of SW¼																						
14	Charles Y. + Elizabeth L. Webster	SE¼ of SW¼																						
15	Wells L. + Beryl K. Nilson	S 165' of Bort Lot 6 W of Nick's line				60			no	no	L	49	1050 875	1099 924		366 308						366 308		
16	State of Minnesota	NE¼ of SE¼																						
17	State of Minnesota	~~That part of Bort Lot 6 lying E of M.~~ ~~S 74 rds (Book 14 p 524)~~																						
18	Rollin Frank Payne	SW¼ of SE¼				46.85			no	yes	T	240		240		80						80		
19	State of Minnesota	SE¼ of SE¼																						
20	Roy M. + Bernice Morell	W. 156 acs. of Bort Lot 6 lies S of 100'				13			no	no	R	102	540 450	642 552		214 184						214 184		
						350.64						1386	1765 2118	3151 3504	143 147	812 923						955 1070		

	SOLD FOR TAXES	VALUATIONS BY SCHOOL DISTRICTS AS EQUALIZED BY DEPARTMENT OF TAXATION: District No. 1 Rate 27.48 Mills	District No. Rate Mills	District No. 1 Rate 29.38 Mills	District No. Rate Mills	District No. Rate Mills	Tax Including State Homestead Mills	State Tax on Non-Homestead 7.01 Mills	SPECIAL TAXES	SPECIAL TAXES	TOTAL TAXES	PAID	WHEN PAID (Month Day Year)	Number of Receipt	March Settlement 1961	June Settlement 1961	Penalty	November Settlement 1961	Penalty	Collections to First Monday in January 1962	Penalty	Delinquent on First Monday in January 1962	Total Delinquent Tax and Penalty	REMARKS
		Dollars	Dollars	Dollars	Dollars	Dollars	$ cts.	$ cts.	$ cts.	$ cts.	$ cts.				$ cts.	$ cts.	$ cts.	$ cts.	$ cts.	$ cts.	$ cts.	$ cts.	$ cts.	
1		69					1904	48			1952	PAID IN FULL	MAY 24 1961	11624		1952								9254
2		49					1352	34			1386	PAID IN FULL	MAY 22 1961	10901		1386								9176
3																								
4																								
5																								
6	SOLD FOR TAXES	49					1352	34			1386										13 86			9192
7				H 70 96			H914	68			H1482	PAID IN FULL	MAY 23 1961	9267		5782								9250
8		H 29					800				800	PAID IN FULL	MAY 23 1961											"
9		H 48					1326				1376	PAID IN FULL	JAN 23 1961	136	1326									9224
10																								
11																								
12																								
13																								
14																								
15				366			10836	256			11092	Balance Paid Part Paid	SEP 22 1961 JUL 12 1961	15339 16983				53227 57702	222					9327
16																								
17																								
18		80					2208	56			2264	PAID IN FULL	MAY 8 1961	9806		2264								9255
19																								
20				214			6336	150			6486	PAID IN FULL	MAY 31 1961	11582		6486								9256
		H 69 347 324		H 70 = 147 626 = 922 746 = 1070			D-Tot. 8942 8236 31028	646			31674				1326	17870		11092				1386		

Pillsbury Point | Woodland | Pine Mountain Beach | Sycamore Beach | Survey Beach | 21 Sunset

Assessment Roll and Tax List of Real Property in the Town of Powers, Cass County, Minnesota, for Taxes for the Year 1960.

Form 5CD MILLER-DAVIS CO., MINNEAPOLIS

* Indicate Type of Property: R-Residential, C-Commercial, I-Industrial, U-Utility, F-Farm, L-Lakeshore, T-Timber, M-Mineral

Real Estate

	IN WHOSE NAME ASSESSED	DESCRIPTION OF PROPERTY: SUBDIVISION	Sec. or Lot	Town or Block	Rng.	Number of Acres of Land (Acres 100ths)	No. School District	Indicate Homestead Yes or No	Agrt. Mery. Seas. Yes or No	* Indicate Type of Property	TRUE AND FULL VALUATIONS: LAND Exclusive of Structures and Improvements	BUILDINGS and Other Structures	MACHINERY Permanently Attached to Real Estate	TOTAL True and Full Value	ASSESSED VALUATIONS: RURAL Homestead Up to $4,000 20%	RURAL Over $4,000 and Non-Homestead 33⅓%	ALL OTHER Timber Land Class 3c 20%	ALL OTHER Homestead Up to $4,000 25%	ALL OTHER Over $4,000 and Non-Homestead 40%	ALL OTHER MACHINERY Permanently Attached to Real Estate 33⅓%	ALL OTHER Seasonal and Recreational Cabins 33⅓%	TOTAL ASSESSED VALUE	Total Assessed Value as Equalized by the Board of Review	FINAL EQUALIZED VALUE	REMARKS
											Dollars	Dollars	Dollars	Dollars	Dollars	Dollars	Dollars	Dollars	Dollars	Dollars	Dollars	Dollars	Dollars	Dollars	
1	Louis O. + Mary M. Kherier	~~Govt Lot 1~~ 3	139	30		38	Non	yes	no	R	125	420 350		545 475	109 95							109 95			
2	Amelia Mooney + Dorothy Franklin (Estate of Nora M. Mooney)	~~Govt Lot 2~~				38.26		yes	yes	T	105			105	21							21			
3	Everett L. + Joyce Kilcoyne	Govt Lot 10 less sold				25.55		yes	yes	T	220			220	44							44			
	Everett L. + Joyce M. Kilcoyne	~~Govt Lot 11~~																							
4	Lavin S. + Opal L. Rockwood	Starting at NW cor. of Govt Lot 10 in on N. line 500' S. 160' thence due W. 150' to shore of Richard Lake #2 NW'ly along lake to pt. directly S. of NW cor. N. to beginning.				27.40		yes	yes	R	185	384 320		569 505	114 101							114 101			
5	Theodore + Janet Lindblad	~~Govt Lot 3~~				6.00		no	no	L	30	119 99		149 129		50 43						50 43			
6	Harry N. + Mamie Flynn Brown	Govt Lot 4 less N. 40 rods				25.45		no	yes	L	243	270 225		513 468							136 156	136 156			
7	" " " "	~~Govt Lot 5~~ less N. 40 rods				28.75		no	yes	F	295	340 280		635 575		178 165						178 165			
8		Govt Lot 5 less S. 150' of E. 200'				30.39		no	yes	F	330			330		110						110			
9	Thomas J. + Ada LaMasseur	S. 150 rds. of Govt Lot 11 less 7 acres				17.40		no yes	no no	C	230	624 449 356 420		1399 1204	130 116	250 208						380 324			
10	Sam R. + Audrey Jent	N. 75' of E. 200' of Govt Lot 5				33		no	yes no	L	30	140 150		170 180							70 60	70 60			
11	Mary M. Steen	~~Govt Lot 7~~				33.70		no	yes	T	183			183		61						61			
12	Harry N. + Mamie Flynn Brown	" " 6				32.35		no	yes	T	189			189		63						63			
13	" " " "	SW¼ of SW¼				40		no	yes	T	216			216		72						72			
14	Thomas J. + Ada LaMasseur (Estate of Thomas J. LaMasseur)	~~Govt Lot 8~~				49.50		no	yes	T	282			282		94						94			
15	Genie Swanson	N. 75' of E. 150' of E. 200' of Govt Lot 5				33		no	yes	L	30	144 120		174 150							58 50	58 50			
16	Chester A. Hippogland	200' x 200' of Govt Lot 5				1		no	yes	L	61	240 200		301 261							100 87	100 87			
17	Thomas J. + Ada B. LaMasseur	~~Govt Lot 4~~				51.90		no	no	L	312			312		104						104			
18	Lawrence H. Stein	~~Trac of Govt Lot 11~~				7.0		yes	no	L	60	420 350		480 410	96 82							96 82			
19	James R. + Nyette C. Bickle	Part of Govt Lot 5				2.50		no	yes	L	61	240 200		301 261							100 87	100 87			
20	Arthur Jr. + Lillian M. Friday	N. 4 rods of W. 40 rods of Govt Lot 4				10		yes	yes	F	80	240 215		320 255	68 51							68 51			
						454.81					3267	3363 4036		6630 7303	510 572	920 982					440 499	1870 2053			

VALUATIONS BY SCHOOL DISTRICTS AS EQUALIZED BY DEPARTMENT OF TAXATION

	SOLD FOR TAXES	District 4 Walker No. ___ Rate ___ Mills	District 7 Walker No. ___ Rate ___ Mills	District 11 Walker No. ___ Rate ___ Mills	District ___ No. ___ Rate ___ Mills	District ___ No. ___ Rate ___ Mills	Tax Including State Homestead Mills	State Tax on Non-Homestead 1.01 Mills	SPECIAL TAXES	SPECIAL TAXES	TOTAL TAXES	PAID	WHEN PAID	Number of Receipt	March Settlement 1961	June Settlement 1961	Penalty	November Settlement 1961	Penalty	Collections to First Monday in January 1962	Penalty	Delinquent on First Monday in January 1962	Total Delinquent Tax and Penalty	REMARKS
		276.39 Dollars	Dollars	296.33 Dollars	Dollars	Dollars	$ cts.	$ cts.	$ cts.	$ cts.	$ cts.		Month Day Year		$ cts.	$ cts.	$ cts.	$ cts.	$ cts.	$ cts.	$ cts.	$ cts.	$ cts.	
1				# 109			32.28				32.28	PAID IN FULL	MAY 26 1961	12289		32.28								3589
2		# 21					5.80				5.80	2nd HALF PAID	OCT 30 1961	17464										32.57
												1st Half Paid	MAY 31 1961	10598		2.90		2.90						
3		# 44					12.14				12.14	PAID IN FULL	MAY 1 1961	9446		12.14								
4		# 114					31.48				31.48	PAID IN FULL	APR 26 1961	7621		31.48								
5				60			14.80	36			15.16	PAID IN FULL	MAY 31 1961	12874		15.16								3871
6		171					47.20	120			48.40	PAID IN FULL	MAY 24 1961	8293		48.40								3580
7		178					49.14	124			50.38	Part Paid	MAY 31 1961			24.19				26.19		24.19 + 2.00 =	26.19	7260
8		110					30.36	78			31.14	1st Half Paid	MAY 31 1961	11553		15.57				15.57		15.57 + 1.57 =	17.15	
				# 130								2nd Half Paid	OCT 31 1961	18511										
9				250			112.52	176			114.28	1st Half Paid	MAY 31 1961	11354		57.14		57.14						3534
												Balance Paid	OCT 31 1961	18279										4170
10		70					19.32	50			19.82	Part Paid	MAY 11 1961	10811		4.82		10.00						2250
11		61					16.84	42			17.26	PAID IN FULL	APR 10 1961	5765		17.26								2255
12		63					17.40	44			17.84	1st Half Paid	MAY 31 1961			8.92				8.92		8.92 + .98 =	9.81	3896
13		72					19.88	50			20.38	1st Half Paid	MAY 31 1961	11553		10.19				10.19		10.19 + 1.02 =	11.21	3255
												2nd Half Paid	OCT 31 1961	18511										
14		94					25.96	66			26.62	1st Half Paid	MAY 31 1961	13755		13.31		13.31						4896
												2nd HALF PAID	OCT 1 1961	16639										
15		58					16.02	40			16.42	1st HALF PAID	MAY 1 1961	9297		8.21		8.21						3555
16		100					28.30	70			28.30	PAID IN FULL	MAY 31 1961	11584		28.30								2250
17				104			30.80	72			31.52	1st Half Paid	OCT 31 1961	18511		15.76		15.76						3255
												2nd Half Paid	MAY 31 1961	12454										
18				# 96			28.42				28.42	PAID IN FULL	MAY 8 1961	7865		28.42								3508
19		100					27.60	70			28.30	PAID IN FULL	MAY 25 1961	11027		28.30								4512
20		# 58					16.02				16.02	PAID IN FULL	JUN 16 1961	13628				16.02	24					2258
		# 338		# 833.592			4.Wal 362.76																	
		62.00		404.348			7/4 Wal 218.82	10.38																
		1317		739.2055			581.58				591.96					467.75		123.34				60.49		

Willow Point | Woodland | Pine Moines Beach | Recreation Beach | Survey Beach | 131 Subdivision | Total

Assessment Roll and Tax List of Real Property in the Town of Power

Cass County, Minnesota, for Taxes for the Year 1960.

Form 5CD MILLER-DAVIS CO., MINNEAPOLIS

* Indicate Type of Property: R-Residential, C-Commercial, I-Industrial, U-Utility, F-Farm, L-Lakeshore, T-Timber, M-Mineral

	IN WHOSE NAME ASSESSED		DESCRIPTION OF PROPERTY: SUBDIVISION	Sec. or Lot	Town or Block	Rng.	Number of Acres of Land (Acres 100ths)	No. School District	Indicate Homestead Yes No	Agri. or Seas. Res. Yes No	* Indicate Type of Property	TRUE AND FULL VALUATIONS: LAND Exclusive of Structures and Improvements	BUILDINGS and Other Structures	MACHINERY Permanently Attached to Real Estate	TOTAL True and Full Value	ASSESSED VALUATIONS: RURAL: Homestead Up to $4,000 20%	RURAL: Over $4,000 and Non-Homestead 33⅓%	ALL OTHER: Timber Land Class 3c 20%	ALL OTHER: Homestead Up to $4,000 25%	ALL OTHER: Over $4,000 and Non-Homestead 40%	ALL OTHER: MACHINERY Permanently Attached to Real Estate 33⅓%	ALL OTHER: Seasonal and Recreational Cabins 33⅓%	TOTAL ASSESSED VALUE	Total Assessed Value as Equalized by the Board of Review	FINAL EQUALIZED VALUE	SOLD FOR TAXES	VALUATIONS BY SCHOOL DISTRICTS AS EQUALIZED BY DEPARTMENT OF TAXATION: District 1 No. 2 Rate ..... Mills	District 2 No. 2 Rate ..... Mills	District 3 No. 2 Rate ..... Mills	District 4 No. 2 Rate ..... Mills	District 5 No. ..... Rate ..... Mills	District 6 No. ..... Rate ..... Mills	Tax including State Homestead ..... Mills	State Tax on Non-Homestead 7.01 Mills	SPECIAL TAXES	SPECIAL TAXES	TOTAL TAXES	PAID	WHEN PAID Month Day Year	Number of Receipt	March Settlement 1961	June Settlement 1961	Penalty	November Settlement 1961	Penalty	Collections to First Monday in January 1962	Penalty	Delinquent on First Monday in January 1962	Total Delinquent Tax and Penalty	REMARKS
							Acres 100ths					Dollars	Dollars	Dollars	Dollars	Dollars	Dollars	Dollars	Dollars	Dollars	Dollars	Dollars	Dollars	Dollars		Dollars	Dollars	Dollars	Dollars	Dollars	Dollars	$ cts.	$ cts.	$ cts.				$ cts.	$ cts.	$ cts.	$ cts.	$ cts.	$ cts.	$ cts.	$ cts.	$ cts.	$ cts.	
	Equitable L. + Martha O. H. Anderson	1	NE¼ of NE¼				4 139.50	40	no	yes	yes	F	230			230	46							46								1270		1270	2nd HALF PAID OCT 0 1961 1st HALF PAID MAY 25 1961	17437												9262
	" " "	2	NW¼ of NE¼				40		yes	yes	F	335	660 550		995 885	199 177								199 177							5494		5444	2nd HALF PAID OCT 0 1961 1st HALF PAID MAY 25 1961	16672		3382		33 82								"
	Richard W. + Ethelyn M. Carder	3	SW¼ of NE¼				40		no	yes	F	300	511 426		811 726		270 242							270 242							7456	190	7644	2nd HALF PAID OCT 31 1961 1st Half Paid MAY 31 1961	15507												9261
	" " "	4	SE¼ of NE¼				40		no	yes	T	159			159		53							53							1464	38	1502	2nd Half Paid OCT 31 1961 1st Half Paid MAY 31 1961	11578		4573		45 73								"
		5																																															
	John + Dorin Taylor	6	NE¼ of NW¼ Lease. 442 ft. E. 450				22.66		yes	yes	F	350			350	70								70							1932		1932	2nd HALF PAID OCT 25 1961 1st HALF PAID MAY 9 1961			9 66		9 66								16202
	" " "	7	NW¼ of NW¼				40		yes	yes	T	215			215	43								43							1188		1188	2nd HALF PAID OCT 25 1961 1st HALF PAID MAY 9 1961	17284 7896		5 94		5 94								"
	" " "	8	SW¼ of NW¼				40		yes	yes	T	250			250	50								50							1380		1380	2nd HALF PAID OCT 25 1961 1st HALF PAID MAY 9 1961			6 90		6 90								"
	" " "	9	SE¼ of NW¼				40		yes	yes	F	300	618 515		918 815	184 163								184 163							5080		5080	2nd HALF PAID OCT 25 1961 1st HALF PAID MAY 9 1961			25 40		25 40								16202
	Eugene Harrington	10	S. 442 ft. E. 450 ft. of NE¼ of NW¼				5		yes	no	R	30	670 575		700 605	144 121								144 121							4264		4264	PAID IN FULL MAY 3 1961	11585		42 64										
	John + Dorin Taylor	11	NE¼ of SW¼				40		yes	yes	F	365			365	73								73							2016		2016	2nd HALF PAID OCT 25 1961 1st HALF PAID MAY 9 1961	17284 7886		10 08		10 08								16202
	Arvid Anderson	12	NW¼ of SW¼				40		no	yes	T	159			159		53							53							1464	38	1502	PAID IN FULL MAY 3 1961	11545		15 02										9259
	John D. + Dorin Taylor	13	SW¼ of SW¼				40		no	yes	T	159			159		53							53							1462	38	1500	2nd HALF PAID OCT 25 1961 1st HALF PAID MAY 9 1961	17284 7886		7 50		7 50								16202
	" " "	14	SE¼ of SW¼				40		yes	yes	T	155			155	31								31							856		856	2nd HALF PAID OCT 25 1961 1st HALF PAID MAY 9 1961	17284 7886		4 28		4 28								16202
	Ralph Paul + Joyce E. Brandy	15	W 24 rds. of NW 147 ft. of E½						yes	no	R	70	180 150		250 220	50 44								50 44							1480		1480	PAID IN FULL MAY 3 1961	11200		14 80										
	Richard W. + Ethelyn M. Carder	16	NE¼ of SE¼				40		no	yes	T	240			240		80							80							2208	56	2264	2nd Half Paid OCT 31 1961 1st Half Paid MAY 31 1961													9261
	" " "	17	NW¼ of SE¼				40		no	yes	T	240			240		80							80							2208	56	2264	2nd Half Paid OCT 31 1961 1st Half Paid MAY 31 1961	11578												"
	" " "	18	SW¼ of SE¼ Less W 24 rods						no	yes	T	219			219		73							73							2016	52	2068	2nd Half Paid OCT 31 1961 1st Half Paid MAY 31 1961	8507		41 76		41 76								
	" " "	19	SE¼ of SE¼ Less 8 acres in S.E. cor.				40		no	yes	T	186			186		62							62							1712	44	1756	2nd Half Paid OCT 31 1961 1st Half Paid MAY 31 1961													
	Ralph W. Brandy	20	8 acres off in S.E. cor. of SE¼ of SE¼				8		yes	no	R	95	120 100		215 195	43 39								43 39							1274		1274	PAID IN FULL MAY 31 1961	11200		12 74										
							597.66					4057	2316 2779		6373 6836	859 733	696 724							1553 1657							21696 924 1420	933 = 4-in. 39204 = 924 Mach. 7018 1659	52		46734					279627		191 07								

Miller's Point | Woodland | Des Moines Beach | Horseshoe Beach | Lucky Beach | 81 Sunset

Assessment Roll and Tax List of Real Property in the town of Powers, Cass County, Minnesota, for Taxes for the Year 1960.

Form 5CD MILLER-DAVIS CO., MINNEAPOLIS

* Indicate Type of Property: R-Residential, C-Commercial, I-Industrial, U-Utility, F-Farm, L-Lakeshore, T-Timber, M-Mineral

	IN WHOSE NAME ASSESSED		DESCRIPTION OF PROPERTY: SUBDIVISION	Sec. or Lot	Town or Block	Rng.	Number of Acres of Land (Acres 100ths)	No. School District	Indicate Homestead Yes No	Agri. or Seas. Rec. Yes No	* Indicate Type Property	TRUE AND FULL VALUATIONS: LAND Exclusive of Structures and Improvements	BUILDINGS and Other Structures	MACHINERY Permanently Attached to Real Estate	TOTAL True and Full Value	ASSESSED VALUATIONS: Homestead Up to $1,000 20%	RURAL: Over $1,000 and Non-Homestead 33⅓%	ALL OTHER: Timber Land Class 3c 20%	Homestead Up to $4,000 25%	Over $4,000 Non-Homestead 40%	MACHINERY Permanently Attached to Real Estate 33⅓%	Seasonal and Recreational Cabins 33⅓%	TOTAL ASSESSED VALUE	Total Assessed Value as Equalized by the Board of Review	FINAL EQUALIZED VALUE
												Dollars	Dollars	Dollars	Dollars	Dollars	Dollars	Dollars	Dollars	Dollars	Dollars	Dollars	Dollars	Dollars	Dollars
	James R. + Lois L. McCarty	1	[illegible]	5		134	38.58	Non	no	yes	F	264			264		88						88		
	Everett L. + Elizabeth Litchsky	2	[illegible]				18		no	no	R	179	480 480		659 579		220 193						220 193		
	Leo L. Kahl	3	SW¼ of NE¼ N. of Hy. 211				5		yes	yes	T	25			25	5							5		
	James R. + Lois McCarty	4	SE¼ of NW¼				40		no	yes	F	375	810 675		1185 1050		395 350						395 350		
	" " "	5	SW¼ of NE¼ lying N. of Hy. #211				87		no	yes	F	159			159		53						53		
	C. A. Lind	6	NE¼ of NW¼				40		no	yes	T	117			117		39						39		
	State of Minnesota	7	NW¼ of NW¼																						
	State of Minnesota	8	SW¼ of NW¼																						
	Leo Kahl	9	SE¼ of NW¼				40		yes	yes	F	230	540 450		770 680	154 136							154 136		
	Stanford L. Skinner	10	E½ of NW¼ of NE¼				20		no	yes	F	159			159		53						53		
	Leo L. Kahl	11	NE¼ of SW¼				40		yes	yes	F	200			200	40							40		
	Northern Pacific Railway Co.	12	NW¼ of SW¼																						
	Lawrence + Martha L. Vincent	13	SW¼ of SW¼				40		yes	yes	T	160			160	32							32		
	" " "	14	SE¼ of SW¼				40		yes	yes	F	150	570 475		720 625	144 125							144 125		
		15																							
	Arnold A. + Dulah Anderson	16	NE¼ of SE¼				40		no	yes	F	325	420 350		745 675		248 225						248 225		
	" " " "	17	NW¼ of SE¼ Lew W. Swing 221 Overall				39		no	yes	F	171			171		57						57		
	The Northwestern Paper Co.	18	SW¼ of SE¼ Lew W. Swing 221 Overall				85		no	yes	F	321			321		107						107		
	Hall, Harry A. + Hennen M. Trustees	19	SE¼ of SE¼				40		no	yes	F	291			291		97						97		
	County of Cass	20	2.5 acs. of NW¼ of SE¼				2.50																		
			(Con't next page)				508.88					3126	2350 2820		5476 5946	375	1262 1357						1600 1732		

VALUATIONS BY SCHOOL DISTRICTS AS EQUALIZED BY DEPARTMENT OF TAXATION

	SOLD FOR TAXES	District No. Rate Mills	District No. Rate Mills	District No. Rate Mills	District No. Rate Mills	District No. Rate Mills	District No. Rate Mills	Tax including State Homestead Mills	State Tax on Non-Homestead 7.01 Mills	SPECIAL TAXES	SPECIAL TAXES	TOTAL TAXES
		Dollars	Dollars	Dollars	Dollars	Dollars	Dollars	$ cts.	$ cts.	$ cts.	$ cts.	$ cts.
		24.04		29.21								
1		88						2430	62			2492
2	Abst. #84431			#132 ~~220~~				3768 6574	154 ~~6668~~			3768 6728
3	# 5							138				138
4	395							10906	276			11182
5	53							1464	38			1502
6	39							1076	28			1104
7												
8												
9	# 154							4252				4252
10	53							1464	38			1502
11	# 40							1104				1104
12												
13	# 32							884				884
14	# 144							3976				3976
15												
16	248							6846	174			7020
17	57							1574	40			1614
18	107							2954	76			3030
19	97							2678	68			2746
20												
		4395 1139 7512		5207 1357 7787				121-Mo 65174 Lien 41746 49260	954			49214

	PAID	WHEN PAID (Month Day Year)	Number of Receipt	March Settlement 1961	June Settlement 1961	Penalty	November Settlement 1961	Penalty	Collections to First Monday in January 1962	Penalty	Delinquent on First Monday in January 1962	Total Delinquent Tax and Penalty	REMARKS
				$ cts.	$ cts.	$ cts.	$ cts.	$ cts.	$ cts.	$ cts.	$ cts.	$ cts.	
1	PAID IN FULL	MAR 13 1961	6669		2492								2492
	Balance Paid	OCT 31 1961	11558										2766 Abated
2	1st Half Paid	MAY 31 1961	11542		3338		574						3912
	2nd HALF PAID	AUG 31 1961	11158										
3	1st Half Paid	MAY 31 1961	11596		69		69						1203
4	PAID IN FULL	MAR 13 1961	6669		111 82								2194
5	PAID IN FULL	MAR 13 1961			1502								
6	PAID IN FULL	MAY 9 1961	9807		11 04								9265
7													
8													
9	2nd HALF PAID	AUG 31 1961	11158										
	1st Half Paid	MAY 31 1961	11596		21 26		21 26						1203
10	PAID IN FULL	MAY 31 1961	11554		1502								9264
11	2nd HALF PAID	AUG 31 1961	11158										
	1st Half Paid	MAY 31 1961	11596		552		552						1203
12													
13	1st Half Paid	MAY 26 1961	11084		442						442	486	1263
14	1st Half Paid	MAY 26 1961			1988						1988	2187	
15													
16	PAID IN FULL	MAY 2 1961			7020								1267
17	PAID IN FULL	MAY 2 1961	7700		1614								1580
18	PAID IN FULL	MAY 23 1961	10367		3030								1418
19	PAID IN FULL	MAY 2 1961	7700		2746								1397
20													
					49703		33 01				2430	3673	8700 abated

Miller's Point | Woodland | Des Moines Beach | Gorsembe Beach | Jerry Beach | 181 Sunset | Point

Assessment Roll and Tax List of Real Property in the Town of Pavers, Cass County, Minnesota, for Taxes for the Year 1960.

Form 5CD. MILLER-DAVIS CO., MINNEAPOLIS

* Indicate Type of Property: R-Residential, C-Commercial, I-Industrial, U-Utility, F-Farm, L-Lakeshore, T-Timber, M-Mineral

Real Estate

	IN WHOSE NAME ASSESSED	DESCRIPTION OF PROPERTY: SUBDIVISION	Sec. or Lot	Town or Block	Rng.	Number of Acres of Land (Acres 100ths)	No. School District	Indicate Homestead Yes or No	Agri. or Seas. Rec. Yes or No	* Indicate Type Property	TRUE AND FULL VALUATIONS: LAND Exclusive of Structures and Improvements	BUILDINGS and Other Structures	MACHINERY Permanently Attached to Real Estate	TOTAL True and Value Value	ASSESSED VALUATIONS: RURAL Homestead Up to $4,000 20%	RURAL Over $4,000 and Non-Homestead 33⅓%	ALL OTHER Timber Land Class 3a 20%	ALL OTHER Homestead Up to $4,000 25%	ALL OTHER Over $4,000 and Non-Homestead 40%	ALL OTHER MACHINERY Permanently Attached to Real Estate 33⅓%	ALL OTHER Seasonal and Recreational Cabins 33⅓%	TOTAL ASSESSED VALUE	Total Assessed Value as Equalized by the Board of Review	FINAL EQUALIZED VALUE
						Acres					Dollars	Dollars	Dollars	Dollars	Dollars	Dollars	Dollars	Dollars	Dollars	Dollars	Dollars	Dollars	Dollars	Dollars
1		NE¼ of NE¼	5	139.50																				
2		NW¼ of NE¼																						
3		SW¼ of NE¼																						
4		SE¼ of NE¼																						
5	Harry + Lynn Carman	W. 417 ft N. 1087 ft thal part Spring L. Hy Ex Hy Hy Hy of Hy Hy				2		yes	no	R	30	1280 / 1075		1320 / 1105	264 / 221							264 / 221		
6		NE¼ of NW¼																						
7		NW¼ of NW¼																						
8		SW¼ of NW¼																						
9		SE¼ of NW¼																						
10	Albert W. + Alice Bartling	W. 417 ft N. 1087 ft thal part Spring L. Hy Ex Hy 371 ft Hy Hy Hy of NE¼						yes	no	R	30	570 / 475		600 / 505	120 / 101							120 / 101		
11		NE¼ of SW¼																						
12		NW¼ of SW¼																						
13		SW¼ of SW¼																						
14		SE¼ of SW¼																						
15	State of Minnesota	W. 815 ft N. 2292.1 ft Hy Hy of NE¼ W. 815 ft N. 1476 ft Hy Hy of NE¼																						
16		NE¼ of SE¼																						
17		NW¼ of SE¼																						
18		SW¼ of SE¼																						
19		SE¼ of SE¼																						
20																								
						2					60	1550 / 1660		1610 / 1920	322 / 384							322 / 384		

	SOLD FOR TAXES	VALUATIONS BY SCHOOL DISTRICTS AS EQUALIZED BY DEPARTMENT OF TAXATION: District No. 7 Rate 25.00 Mills						Tax Including State Homestead Mills	State Tax on Non-Homestead Mills	SPECIAL TAXES	SPECIAL TAXES	TOTAL TAXES	PAID	WHEN PAID (Month Day Year)	Number of Receipt	March Settlement 1961	June Settlement 1961	Penalty	November Settlement 1961	Penalty	Collections to First Monday in January 1962	Penalty	Delinquent on First Monday in January 1962	Total Delinquent Tax and Penalty	REMARKS
		Dollars	Dollars	Dollars	Dollars	Dollars	Dollars	$ cts.	$ cts.	$ cts.	$ cts.	$ cts.				$ cts.	$ cts.	$ cts.	$ cts.	$ cts.	$ cts.	$ cts.	$ cts.	$ cts.	
1																									
2																									
3																									
4													2nd HALF PAID	OCT 2 1961	15975										
5				H 264				7816				7816	1st HALF PAID	APR 24 1961	8557		39 08		39 08					78 16	
6																									
7																									
8																									
9																									
10				H 120				3552				3552	2nd HALF PAID	OCT 31 1961	15223		17 76		17 76					35 52	
11													1st HALF PAID	MAR 31 1961	11586										
12																									
13																									
14																									
15																									
16																									
17																									
18																									
19																									
20																									
				H 384				Min 1368				1368					56 84		56 84						

Hillcrest Point | Woodland | Des Moines Beach | Horseshoe Beach | Gurey Beach | Pt. Sunset

Assessment Roll and Tax List of Real Property in the Town of Powers, Cass County, Minnesota, for Taxes for the Year 1960.

Form 5(1) MILLER-DAVIS CO., MINNEAPOLIS

* Indicate Type of Property: R-Residential, C-Commercial, I-Industrial, U-Utility, F-Farm, L-Lakeshore, T-Timber, M-Mineral

IN WHOSE NAME ASSESSED		DESCRIPTION OF PROPERTY: SUBDIVISION	Sec. or Lot	Town or Block	Rng.	Number of Acres of Land (Acres 100ths)	No. School District	Indicate Homestead Yes No	Agri. or Seas. Rec. Yes No	* Indicate Type of Property	TRUE AND FULL VALUATIONS: LAND Exclusive of Structures and Improvements (Dollars)	BUILDINGS and Other Structures (Dollars)	MACHINERY Permanently Attached to Real Estate (Dollars)	TOTAL True and Full Value (Dollars)	ASSESSED VALUATIONS: RURAL: Homestead Up to $4,000 20% (Dollars)	RURAL: Over $4,000 and Non-Homestead 33⅓% (Dollars)	ALL OTHER: Timber Land Class 3c 20% (Dollars)	ALL OTHER: Homestead Up to $4,000 25% (Dollars)	ALL OTHER: Over $4,000 and Non-Homestead 40% (Dollars)	MACHINERY Permanently Attached to Real Estate 33⅓% (Dollars)	Seasonal and Recreational Cabins 33⅓% (Dollars)	TOTAL ASSESSED VALUE (Dollars)	Total Assessed Value as Equalized by the Board of Review (Dollars)	FINAL EQUALIZED VALUE (Dollars)
State of Minnesota	1	~~N Part~~ Govt Lot 1	6	139	30		Un																	
State of Minnesota	2	NW¼ of NE¼																						
State of Minnesota	3	SW¼ of NE¼																						
State of Minnesota	4	SE¼ of NE¼																						
	5																							
State of Minnesota	6	NE¼ of NW¼																						
State of Minnesota	7	NW¼ of NW¼																						
State of Minnesota	8	SW¼ of NW¼																						
State of Minnesota	9	SE¼ of NW¼																						
	10																							
State of Minnesota	11	NE¼ of SW¼																						
State of Minnesota	12	NW¼ of SW¼																						
State of Minnesota	13	SW¼ of SW¼																						
State of Minnesota	14	SE¼ of SW¼																						
	15																							
Northern Pacific Railway Co.	16	NE¼ of SE¼					exempt																	
State of Minnesota	17	NW¼ of SE¼																						
State of Minnesota	18	SW¼ of SE¼																						
State of Minnesota	19	SE¼ of SE¼																						
	20																							

	SOLD FOR TAXES	VALUATIONS BY SCHOOL DISTRICTS AS EQUALIZED BY DEPARTMENT OF TAXATION: District No. ___ Rate ___ Mills (Dollars)	District No. ___ Rate ___ Mills (Dollars)	District No. ___ Rate ___ Mills (Dollars)	District No. ___ Rate ___ Mills (Dollars)	District No. ___ Rate ___ Mills (Dollars)	District No. ___ Rate ___ Mills (Dollars)	Tax including State Homestead ___ Mills ($ cts.)	State Tax on Non-Homestead ___ Mills ($ cts.)	SPECIAL TAXES ($ cts.)	SPECIAL TAXES ($ cts.)	TOTAL TAXES ($ cts.)		PAID	WHEN PAID Month Day Year	Number of Receipt	March Settlement 1961 ($ cts.)	June Settlement 1961 ($ cts.)	Penalty ($ cts.)	November Settlement 1961 ($ cts.)	Penalty ($ cts.)	Collections to First Monday in January 1962 ($ cts.)	Penalty ($ cts.)	Delinquent on First Monday in January 1962 ($ cts.)	Total Delinquent Tax and Penalty ($ cts.)	REMARKS
1													1															
2													2															
3													3															
4													4															
5													5															
6													6															
7													7															
8													8															
9													9															
10													10															
11													11															
12													12															
13													13															
14													14															
15													15															
16													16															
17													17															
18													18															
19													19															
20													20															

Real Estate

Willard Point | Woodland | Iowa Moines Beach | Bridgeshoe Beach | Curry Beach | Pl. Sunset

Assessment Roll and Tax List of Real Property in the Town of Powers, Cass County, Minnesota, for Taxes for the Year 1960.

Form SCD MILLER-DAVIS CO., MINNEAPOLIS

Real Estate

* Indicate Type of Property: R-Residential, C-Commercial, I-Industrial, U-Utility, F-Farm, L-Lakeshore, T-Timber, M-Mineral

	IN WHOSE NAME ASSESSED	DESCRIPTION OF PROPERTY: SUBDIVISION	Sec. or Lot	Town or Block	Rng.	Number of Acres of Land (Acres 100ths)	No. School District	Indicate Homestead Yes No	Agri. or Seas. Rec. Yes No	* Indicate Type of Property	TRUE AND FULL VALUATIONS: LAND Exclusive of Structures and Improvements (Dollars)	BUILDINGS and Other Structures (Dollars)	MACHINERY Permanently Attached to Real Estate (Dollars)	TOTAL True and Full Value (Dollars)	ASSESSED VALUATIONS: RURAL Homestead Up to $4,000 20% (Dollars)	RURAL Over $4,000 and Non-Homestead 33⅓% (Dollars)	ALL OTHER Timber Land Class 3c 20% (Dollars)	ALL OTHER Homestead Up to $4,000 25% (Dollars)	ALL OTHER Over $4,000 and Non-Homestead 40% (Dollars)	ALL OTHER MACHINERY Permanently Attached to Real Estate 33⅓% (Dollars)	ALL OTHER Seasonal and Recreational Cabins 33⅓% (Dollars)	TOTAL ASSESSED VALUE (Dollars)	Total Assessed Value as Equalized by the Board of Review (Dollars)	FINAL EQUALIZED VALUE (Dollars)
1	State of Minnesota	~~[illegible]~~ Lot 7 Lot 10	7	139	30		114																	
2	State of Minnesota	NW¼ of NE¼ } Lot 4 Lot 7																						
3		SW¼ of NE¼ }																						
4																								
5	The Red Cross Council Boy Scouts of America	Beg. part of Lot 5 N. of Cty. Hwy. including 100' of S. Shore Line of Lake Roosevelt				36.53		no	yes	T	60			60		20						20		
6	State of Minnesota	NE¼ of NW¼																						
7	State of Minnesota	~~[illegible]~~ Lot 1 Lot 1																						
8	State of Minnesota	~~[illegible]~~ " " 2																						
9	State of Minnesota	~~[illegible]~~ " " 3																						
10																								
11	State of Minnesota	~~[illegible]~~ Lot 1 Lot 7																						
12	State of Minnesota	~~[illegible]~~ " " 3																						
13	State of Minnesota	~~[illegible]~~ " " 4																						
14	State of Minnesota																							
15	The Red Cross Council Boy Scouts of America	~~Beg. part of Lot 5 N. of Cty. Hwy. which lies W. of Lake Roosevelt~~				22.75		no	yes	T	99			99		33						33		
16																								
17	Dr. Frank E. Leuth	~~Lot 1 Lot 7 Beg. Lot 5 N. of Cty. Hwy. which lies W. of Lake Roosevelt~~				6		no	yes	T	60			60		20						20		
18	" " "	SW¼ of SE¼				40		no	yes	T	120			120		40						40		
19	Moses L. & Ruth L. Griffin	~~Lot 5 E. of Cty. Hwy.~~				222		yes	yes	F	35	498 415		533 450	107 90							107 90		
20	Dr. Frank E. & Florence H. Leuth	~~Lot 5 Lot 5 N. of Cty. Hwy. except that part lying N. of S. Shore Line of Roosevelt Lake~~				150		no	yes	F	30			30		10						10		
						187					484	415 498		819 902	90 107	123						213 220		

	SOLD FOR TAXES	VALUATIONS BY SCHOOL DISTRICTS AS EQUALIZED BY DEPARTMENT OF TAXATION: District No. 114 Rate 243.74 Mills (Dollars)	District No. Rate Mills (Dollars)	District No. Rate Mills (Dollars)	District No. Rate Mills (Dollars)	District No. Rate Mills (Dollars)	District No. Rate Mills (Dollars)	Tax including State Homestead Mills ($ cts.)	State Tax on Non-Homestead 9.1 Mills ($ cts.)	SPECIAL TAXES ($ cts.)	SPECIAL TAXES ($ cts.)	TOTAL TAXES ($ cts.)	PAID	WHEN PAID (Month Day Year)	Number of Receipt	March Settlement 1961 ($ cts.)	June Settlement 1961 ($ cts.)	Penalty ($ cts.)	November Settlement 1961 ($ cts.)	Penalty ($ cts.)	Collections to First Monday in January 1962 ($ cts.)	Penalty ($ cts.)	Delinquent on First Monday in January 1963 ($ cts.)	Total Delinquent Tax and Penalty ($ cts.)	REMARKS
1																									
2																									
3																									
4																									
5		20						492	14			506	PAID IN FULL	MAR 17 1961	3476		5 06								7201
6																									
7																									
8																									
9																									
10																									
11																									
12																									
13																									
14																									
15		33						810	24			834	PAID IN FULL	MAR 17 1961	3476		8 34								7201
16																									
17		20						492	14			506	PAID IN FULL	MAR 20 1961	3519		5 06								7270
18		40						982	28			1010	PAID IN FULL	MAR 20 1961	3519		10 10								7270
19		107						2630				2630	2nd Half Paid	OCT 27 1961	12268										7201
													1st Half Paid	MAY 31 1961	11555		13 15		13 15					
20		10						246	06			252	PAID IN FULL	MAR 20 1961	3519		2 52								7270
		107						5652	86			5738					44 33		13 15						
		320																							

Hillock Point | Woodland | Iowa Moines Beach | Shorewood Beach | Curry Beach | Pat Sumo

Assessment Roll and Tax List of Real Property in the Town of Powers, Cass County, Minnesota, for Taxes for the Year 1960.

Form 5(C) MILLER-DAVIS CO., MINNEAPOLIS

* Indicate Type of Property: R-Residential, C-Commercial, I-Industrial, U-Utility, F-Farm, L-Lakeshore, T-Timber, M-Mineral

	IN WHOSE NAME ASSESSED		DESCRIPTION OF PROPERTY: SUBDIVISION	Sec. or Lot	Town or Block	Rng.	Number of Acres of Land (Acres 100ths)	No. School District	Indicate Homestead by Yes or No	Agri. or Seas. Rev. by Yes or No	* Indicate Type of Property	TRUE AND FULL VALUATIONS: LAND Exclusive of Structures and Improvements	BUILDINGS and Other Structures	MACHINERY Permanently Attached to Real Estate	TOTAL True and Full Value	ASSESSED VALUATIONS: RURAL: Homestead Up to $4,000 20%	Over $4,000 and Non-Homestead 33⅓%	ALL OTHER: Timber Land Class 3e 20%	Homestead Up to $4,000 25%	Over $4,000 and Non-Homestead 40%	MACHINERY Permanently Attached to Real Estate 33⅓%	Seasonal and Recreational Cabins 33⅓%	TOTAL ASSESSED VALUE	Total Assessed Value Equalized by the Board of Review	FINAL EQUALIZED VALUE
												Dollars	Dollars	Dollars	Dollars	Dollars	Dollars	Dollars	Dollars	Dollars	Dollars	Dollars	Dollars	Dollars	Dollars
	M. R. & John R. & Florence Dumont	1	N½ of N½ of NW¼ less 265'x800'x800'x265' 5445' ~~[illegible]~~ 4.28 ac	8	139	30	70	114	no	yes	T	306			306		102						102		
		2	NW¼ of NE¼																						
	State of Minnesota	3	SW¼ of NE¼																						
	State of Minnesota	4	SE¼ of NE¼ 265'x300'x300'x265' 4.45 ac																						
	State of Minnesota	5	278.5' of W½ of W½ of NW¼																						
	Marjorie P. Dumont	6	NE¼ of NW¼ less W½ of W½				30		no	yes	T	69			69		23						23		
	State of Minnesota	7	NW¼ of NW¼ less Hwy																						
	Walter & Delores Jarkula	8	~~NW¼ of NW¼ Lot 1 Blk 1~~				33		no	yes	T	198			198		66						66		
	Marjorie P. Dumont	9	SE¼ of NW¼				40		no	yes	T	141			141		47						47		
	Walter Jr. & Delores Jarkula	10	N 250' of W 200' of Lot 2				4.02		no	no	R	33	241 201		274 234		91 78						91 78		
	Duane R. & Edith Conger	11	NE¼ of SW¼				40		no	yes	F	258			258		86						86		
	Walter Meyers	12	~~NW¼ of SW¼ Lot 1 Blk 2~~ Unassd				28.83		no	yes	L	231	241 201		472 432						157 144		157 144		
	Lila L. & Moses L. Griffith	13	SW¼ of SW¼ less 5 ac				40		yes	yes	F	320			320	64							64		
	Duane R. & Edith Conger	14	SE¼ of SW¼				40		yes	yes	F	150	570 475		720 625	144 125							144 125		
	Alfred Lish	15	W½ of W½ of NE¼ of NW¼				10		no	yes	T	81			81		27						27		
	R. H. Pepper	16	NE¼ of SE¼				40		no	yes	T	303			303		101						101		
	State of Minnesota	17	NW¼ of SE¼																						
	Adella Barrow	18	SW¼ of SE¼				40		no	yes	T	303			303		101						101		
	" "	19	SE¼ of SE¼				40		no	yes	F	326	12 10		338 336		113 112						113 112		
	Walter Meyers	20	E 1/2 of SW¼ of SW¼						no	yes	T	30			30		10						10		
							455.85					2749	997 1064		3746 3813	189 208	753 767				144 157		1086 1132		

VALUATIONS BY SCHOOL DISTRICTS AS EQUALIZED BY DEPARTMENT OF TAXATION

SOLD FOR TAXES	District No. 114 Rate ___ Mills Dollars	District No. ___ Rate ___ Mills Dollars	District No. ___ Rate ___ Mills Dollars	District No. 114 Rate ___ Mills Dollars	District No. ___ Rate ___ Mills Dollars	District No. ___ Rate ___ Mills Dollars	Tax including State Homestead ___ Mills $ cts.	State Tax on Non-Homestead 7.01 Mills $ cts.	SPECIAL TAXES $ cts.	SPECIAL TAXES $ cts.	TOTAL TAXES $ cts.	PAID	WHEN PAID Month Day Year	Number of Receipt	March Settlement 1961 $ cts.	June Settlement 1961 $ cts.	Penalty $ cts.	November Settlement 1961 $ cts.	Penalty $ cts.	Collections to First Monday in January 1962 $ cts.	Penalty $ cts.	Delinquent on First Monday in January 1962 $ cts.	Total Delinquent Tax and Penalty $ cts.	REMARKS
1	102						2566	72			2578	1 PAID IN FULL	DEC 29 1961	17315						25 78	2 06			1207
2												2												
3												3												
4												4												
5												5												
6	23						566	16			582	6 PAID IN FULL	DEC 29 1961	17315						5 82	46			1204
7												7												
8	66						1622	46			1668	8										16 68	8 1835	
9	47						1154	32			1186	9 PAID IN FULL	DEC 29 1961	17315						11 86	96			1224
10				91			2464	64			2528	10 PAID IN FULL	MAY 31 1961	11543		2528								9145
11	86						2114	60			2174	11 PAID IN FULL	MAY 29 1961	13385		2174								2202
12	157						3858	110			3968	12 PAID IN FULL	APR 28 1961	8760		3968								9271
13	# 64						1572				1572	13	2nd Half Paid	OCT 27 1961	18222									7268
													1st Half Paid	MAY 31 1961	11555	786		786						3202
14	# 144						3538				3538	14 PAID IN FULL	MAY 29 1961	13385		3538								3202
15	27						664	18			682	15 PAID IN FULL	MAY 8 1961	9055		682								1203
16	101						2482	70			2552	16 PAID IN FULL	MAY 29 1961	10367		2552								14424
17												17	2nd Half Paid	OCT 31 1961										
18	101						2487	70			2557	18	1st Half Paid	MAY 31 1961	11531									7405
													2nd Half Paid	OCT 31 1961	1546	2704		2704						
19	113						2776	80			2856	19	1st Half Paid	MAY 31 1961										9271
20	10						246	06			252	20 PAID IN FULL	APR 28 1961	8760		252								
	# 208			91	208		a 25580	644			26888					1191 84		34 90		43 46		16 68		
	333				924																			
	4041				7732		b 2464																	
							28044																	

Miller's Point | Woodland | Iowa Moines Beach | Recreation Beach | Lucky Beach | St. Simo | Final

Assessment Roll and Tax List of Real Property in the Town of Powers

Form 5CD WALLER-DAVIS CO., MINNEAPOLIS

* Indicate Type of Property: R-Residential, C-Commercial, I-Industrial, U-Utility, F-Farm, L-Lakeshore, T-Timber, M-Mineral

In Whose Name Assessed		Description of Property: Subdivision	Sec. or Lot	Town or Block	Rng.	Number of Acres of Land (Acres / 100ths)	No. School District	Indicate Homestead Yes or No	Agri. or Seas. Recr. Yes or No	Indicate Type of Property	True and Full Valuations: Land Exclusive of Structures and Improvements	Buildings and Other Structures	Machinery Permanently Attached to Real Estate	Total True and Full Value	Assessed Valuations: Rural: Homestead Up to $4,000 20%	Rural: Over $4,000 and Non-Homestead 33⅓%	All Other: Timber Land Class 3c 20%	All Other: Homestead Up to $4,000 25%	All Other: Over $4,000 and Non-Homestead 40%	All Other: Machinery Permanently Attached to Real Estate 33⅓%	All Other: Seasonal and Recreational Cabins 33⅓%	Total Assessed Value	Total Assessed Value as Equalized by the Board of Review	Final Equalized Value
											Dollars	Dollars	Dollars	Dollars	Dollars	Dollars	Dollars	Dollars	Dollars	Dollars	Dollars	Dollars	Dollars	Dollars
Ralph E. Brundy	1	NE¼ of NE¼ less 6.16 ac.	9	139	30	52	114	no	yes	T	156			156		52						52		
" "	2	NW¼ of NE¼				40		no	yes	T	159			159		53						53		
State of Minnesota	3	SW¼ of NE¼																						
Otto Foster	4	SE¼ of NE¼						no	yes	T	201			201		67						67		
Otto Foster & Agnes M. Brundy	5	E. 16 ac. of N. 16 ac. of NE¼ of NE¼				8		no	yes	T	81			81		27						27		
Hon. H. Rakston & Linda Anderson	6	NE¼ of NW¼				40		no	yes	T	159			159		53						53		
William Russell	7	NW¼ of NW¼				40		no	yes	F	306			306		102						102		
Wm. L. Russell	8	SW¼ of NW¼				40		no	yes	F	239	120		359		120						120		
Wm. & Lila Russell	9	SE¼ of NW¼				40		no	yes	F	309	100		339		113						113		
	10																							
Arnold A. Anderson	11	NE¼ of SW¼				40		yes	yes	F	375			375	75							75		
" "	12	NW¼ of SW¼				40		yes	yes	F	410	450		860	172							172		
David & Louaine Anderson	13	SW¼ of SW¼				40		yes	yes	F	230	375		785	157							157		
" " "	14	SE¼ of SW¼				40		yes	yes	F	320	625		945	189							189		
	15														64							64		
William E. Owen	16	~~NW¼ of~~ Gov't Lot 1				50		no	yes	T	171			171		57						57		
" "	17	NW¼ of SE¼				40		no	yes	T	159			159		53						53		
" "	18	~~SW¼ of NE¼~~ Gov't Lot 2				38.60		no	yes	T	135			135		45						45		
State of Minnesota "	19	~~SE¼ of NE¼~~ Gov't Lot 3																						
	20																							
						528.60					3410	1100 / 1320		4510 / 4730	447 / 507	1505 / 732						1952 / 1239		

Valuations by School Districts as Equalized by Department of Taxation: District No. 2 Rate 245.74 Mills; District No. ___ Rate ___ Mills; District No. ___ Rate ___ Mills; District No. ___ Rate ___ Mills; District No. ___ Rate ___ Mills; District No. ___ Rate ___ Mills

	Sold for Taxes	Dollars	Dollars	Dollars	Dollars	Dollars	Dollars	Tax including State Homestead ___ Mills $ cts.	State Tax on Non-Homestead 1.0 Mills $ cts.	Special Taxes $ cts.	Special Taxes $ cts.	Total Taxes $ cts.		Paid	When Paid (Month Day Year)	Number of Receipt	March Settlement 1961 $ cts.	June Settlement 1961 $ cts.	Penalty $ cts.	November Settlement 1961 $ cts.	Penalty $ cts.	Collections to First Monday in January 1962 $ cts.	Penalty $ cts.	Delinquent on First Monday in January 1962 $ cts.	Total Delinquent Tax and Penalty $ cts.	Remarks
1	Sold for Taxes	52						1778	36			1314	1	Paid in Full	May 31 1961	11200		1314								6200
2	Sold for Taxes	53						1302	38			1340	2	Paid in Full	May 31 1961			1340								
3													3													
4		67						1646	46			1692	4	Paid in Full	May 31 1961	11597		1692								1621
5		27						664	18			682	5	Paid in Full	May 23 1961	10905		682								9338
6		53						1302	38			1340	6	Paid in Full	May 31 1961	11545		1340								16210
7	Sold for Taxes	102						2506	72			2578	7											2578		1696 Y
8	Sold for Taxes	120						2948	84			3032	8											3032		
9	Sold for Taxes	103						2532	72			2604	9											2604		
10													10													
11	# 75							1844				1844	11											1844	2028	9200
12	# 172							4226				4226	12											4226	4649	
13	# 196							4816				4816	13	Paid in Full	May 31 1961	11545		4816								9255
14	# 64							1572				1572	14	Paid in Full	May 31 1961			1572								
15													15													
16		57						1400	40			1440	16	Paid in Full	Mar 29 1961			1440								9287
17		53						1302	38			1340	17	Paid in Full	Mar 30 1961	5576		1340								"
18		45						1106	32			1138	18	Paid in Full	Mar 29 1961			1138								9287
19													19													
20													20													
		4507 / 732 / 1239						30444	514			30958						16674						11284		

Hillside Point | Woodland | Pine Wolmes Beach | Borrerhoe Beach | Quarry Beach | 181 Sunset

Assessment Roll and Tax List of Real Property in the Town of Powers

Form 5C.D. - MILLER-DAVIS CO., MINNEAPOLIS

* Indicate Type of Property: R-Residential, C-Commercial, I-Industrial, U-Utility, F-Farm, L-Lakeshore, T-Timber, M-Mineral

	In Whose Name Assessed	Description of Property: Subdivision	Sec. or Lot	Town or Block	Rng.	Number of Acres of Land (Acres 100ths)	No. School District	Indicate Homestead Yes or No	Agri. or Seas. Use Yes or No	* Indicate Type of Property	True and Full Valuations: Land Exclusive of Structures and Improvements (Dollars)	Buildings and Other Structures (Dollars)	Machinery Permanently Attached to Real Estate (Dollars)	Total True and Full Value (Dollars)	Assessed Valuations: Rural: Homestead Up to $4,000 20% (Dollars)	Rural: Over $4,000 and Non-Homestead 33⅓% (Dollars)	All Other: Timber Land Class 3c 20% (Dollars)	All Other: Homestead Up to $4,000 25% (Dollars)	All Other: Over $4,000 and Non-Homestead 40% (Dollars)	All Other: Machinery Permanently Attached to Real Estate 33⅓% (Dollars)	All Other: Seasonal and Recreational Cabins 33⅓% (Dollars)	Total Assessed Value (Dollars)	Total Assessed Value as Equalized by the Board of Review (Dollars)	Final Equalized Value (Dollars)
1	Lavone + Martha L. Vincent	~~South Rd to Sue Will + Lowy Rd~~	10	137	30	29.85	Wm	no	yes	T	225			225		75						75		
2		NW¼of NE¼																						
3		SW¼of NE¼																						
4	Herbert R. + Nellie B. Cresswell	~~East ½ South~~ Lot 5						no	no	L	66			66		22						22		
5																								
6	Gunnard Johnson	~~Y-W-W-W~~ South Lot 2				30.85		no	yes	R	217	150 125	367 342		122 114							122 114		
7	Wm. J. + Ray W. + Gertrude A. Gurney	~~Y-W-W-W~~ South Lot 1				26		no	no	L	205	420 350	625 555		208 185							393		
8	Virgil Alexander	~~Y-W-W-W~~ South Lot 11				11.60		no	no	L	181	600 500	781 681		261 227							488		
9	Lavone + Martha L. Vincent	~~South Rd to Sue Will~~ ~~Y-W-W-W~~				~~11.40~~																		
10		Sold to Maurice L. Thorsel																						
11	(Ray W. + Gertrude A. Gurney +	NE¼of SW¼				30.80		no	yes	T	237			237		79						79		
12	Otto R. + Stella E. Kaster)	NW¼of SW¼ } South Rd. 10																						
13	" " " "	~~Y-W-W-W~~ South Lot 4				31.45		no	yes	T	240			240		80						80		
14		SE¼of SW¼																						
15		Sold to E. Kaster																						
16	Duane D. Kruger	NE¼of SE¼				40		no	yes	T	162			162		54						54		
17	" "	~~S½of NW¼~~ South Lot 7 less 7.9 acres platted Cass Riverhome & Beach				7.5		no	yes	T	60			60		20						20		
18	" "	~~Y-W-W-W~~ South Lot 8				25		no	yes	T	72			72		24						24		
19	State of Minnesota	SE¼of SE¼																						
20																								
		(Cont'd next page)				386.30					1665	975 1170	2640 2835		880 945							880 945		

	Sold for Taxes	Valuations by School Districts as Equalized by Department of Taxation: District No. Wm. Rate ..... Mills (Dollars)	District No. Rate ..... Mills (Dollars)	District No. Wm. Rate ..... Mills (Dollars)	District No. Rate ..... Mills (Dollars)	District No. Rate ..... Mills (Dollars)	District No. Rate ..... Mills (Dollars)	Tax including State Homestead ..... Mills ($ cts.)	State Tax on Non-Homestead 9.01 Mills ($ cts.)	Special Taxes ($ cts.)	Special Taxes ($ cts.)	Total Taxes ($ cts.)	Paid	When Paid (Month Day Year)	Number of Receipt	March Settlement 1961 ($ cts.)	June Settlement 1961 ($ cts.)	Penalty ($ cts.)	November Settlement 1961 ($ cts.)	Penalty ($ cts.)	Collections to First Monday in January 1962 ($ cts.)	Penalty ($ cts.)	Delinquent on First Monday in January 1962 ($ cts.)	Total Delinquent Tax and Penalty ($ cts.)	Remarks
1		75						20.70	5.21			21.22	1st Half Paid	MAY 20 1961	11083		10.61						10.61	1.67	12.28
2																									
3																									
4				22				6.52	1.6			6.68	PAID IN FULL	APR 28 1961	8758		6.68								6.68
5																									
6		122						33.68	8.6			34.54	2nd Half Paid / 1st Half Paid	OCT 31 1961 / MAY 31 1961	11522 / 11588		17.27		17.27						34.54
7				208				61.58	14.4			63.04	2nd Half Paid / 1st Half Paid	OCT 31 1961 / MAY 31 1961	11557 / 11588		31.52		31.52						63.04
8				261				77.28	18.2	Delinquent 12.10 Long Beach 6.05		74.10	2nd Half Paid / 1st Half Paid / Forf. Half Paid	OCT 31 1961 / MAY 31 1961 / OCT 24 1961	11514 / 13303 / 13214 / 12514		37.05 / 37.05		37.05 / 6.66						74.10
9																									
10																									
11		79						21.82	5.6			22.38	2nd Half Paid / 1st Half Paid	OCT 31 1961 / MAY 31 1961	11514 / 11557		11.19		11.19						22.38
12																									
13		80						22.08	5.6			22.64	2nd Half Paid / 1st Half Paid	OCT 31 1961 / MAY 31 1961	11514 / 11557		11.32		11.32						22.64
14																									
15																									
16		54						14.90	3.8			15.28											15.28	3.16 81	18.47
17		20						5.52	1.4			5.66											5.66	6.23	
18		24						6.62	1.6			6.78	PAID IN FULL	MAY - 9 1961	13385		6.78								6.78
19																									
20																									
		454		492.2945				A-Wm. 125.32 N-Wm. 145.38 270.70	66.21			277.32					134.49		110.85				31.55		

Assessment Roll and Tax List of Real Property in the Town of Power, Cass County, Minnesota, for Taxes for the Year 1960.

Form 5CD MILLER-DAVIS CO., MINNEAPOLIS

* Indicate Type of Property: R-Residential, C-Commercial, I-Industrial, U-Utility, F-Farm, L-Lakeshore, T-Timber, M-Mineral

	In Whose Name Assessed	Description of Property: Subdivision	Sec. or Lot	Town or Block	Rng.	Number of Acres of Land (Acres 100ths)	No. School District	Indicate Homestead Yes or No	Agri. or Seas. Res. Yes or No	Indicate Type of Property	True and Full Valuations: Land Exclusive of Structures and Improvements (Dollars)	Buildings and Other Structures (Dollars)	Machinery Permanently Attached to Real Estate (Dollars)	Total True and Full Value (Dollars)	Assessed Valuations: Rural: Homestead Up to $4,000 20% (Dollars)	Rural: Over $4,000 and Non-Homestead 33⅓% (Dollars)	All Other: Timber Land Class 3c 20% (Dollars)	All Other: Homestead Up to $4,000 25% (Dollars)	All Other: Over $4,000 and Non-Homestead 40% (Dollars)	All Other: Machinery Permanently Attached to Real Estate 33⅓% (Dollars)	All Other: Seasonal and Recreational Cabins 33⅓% (Dollars)	Total Assessed Value (Dollars)	Total Assessed Value as Equalized by the Board of Review (Dollars)	Final Equalized Value (Dollars)	Remarks
1		NE¼ of NE¼	10	139	30		Un																		
2		NW¼ of NE¼																							
3	Lucine + Martha L. Vincent	Govt Lot 4 (Assessed + Paid)				9.14		no	yes	L	51 / 300	no bldg. 244 E.D.		51 / 544							17 / 183	17 / 183		
	Kenneth L. + Anna Lindlinger	N 400' of Govt Lot 4				13		no	yes	T	66			66		22						22			
	Frederick R. + Margaret W. Burley	N 100' of S 400' of Govt Lot 4						no	yes	T	45			45		15						15			
	Lucine + Martha L. Vincent	N 400' of S 800' of Govt Lot 4 less plotted						no	no	L	60 / 130			60 / 132		44					20	20 / 44			
	Kenneth L. + Anna J. Lindlinger	6.6 acs. of Govt Lot 4				6.60		no	yes	F	63			63		21						21			
8		SW¼ of NW¼																							
9	Walter J. + Alice M. Thorndike	S 110' of Govt Lot 4 less plotted portion						yes	no	R	50	no bldg. 875 in Nelson Park		50 / 925	10 / 185							10 / 185			
10	Clarence A. + Eva Mae Dzinguelski	N 100' of S 200' of Govt Lot 4				3.30		no	yes	T	60			60		20						20			
	State of Minnesota																								
11		NE¼ of SW¼																							
12	Louis E. Weikle	NW¼ of SW¼ Part of Govt Lot 4																							
13		SW¼ of SW¼																							
14		SE¼ of SW¼																							
15	W. H. Sorkes	N 200' of S 500' of Govt Lot 4 + East ½ of Govt Lot 4 less plotted sections				4.60		no	yes	L	99 / 105	no bldg. 250 in Park		99 / 315							33 / 105	33 / 105		
16		NE¼ of SE¼																							
17		NW¼ of SE¼																							
18		SW¼ of SE¼																							
19		SE¼ of SE¼																							
	Harold J. + Edith B. Doty	All unplatted part of Govt Lot 4,				36.67					721 / 494	1344		2155 / 494	125 / 10	179 / 78					295 / 70	595 / 158		
	Dev. Est. Inge K. Hampton	Part of Lot 4																							

Real Estate

	Sold for Taxes	Valuations by School Districts as Equalized by Department of Taxation: District No. U Rate ..... Mills (Dollars)	District No. UN Rate ..... Mills (Dollars)	District No. UN Rate ..... Mills (Dollars)	District No. UN Rate ..... Mills (Dollars)	District No. ..... Rate ..... Mills (Dollars)	District No. ..... Rate ..... Mills (Dollars)	Tax Including State Homestead ..... Mills ($ cts.)	State Tax on Non-Homestead 7.01 Mills ($ cts.)	Special Taxes ($ cts.)	Special Taxes ($ cts.)	Total Taxes ($ cts.)	Paid	When Paid (Month Day Year)	Number of Receipt	March Settlement 1961 ($ cts.)	June Settlement 1961 ($ cts.)	Penalty ($ cts.)	November Settlement 1961 ($ cts.)	Penalty ($ cts.)	Collections to First Monday in January 1962 ($ cts.)	Penalty ($ cts.)	Delinquent on First Monday in January 1962 ($ cts.)	Total Delinquent Tax and Penalty ($ cts.)	Remarks
1																									
2																									
3	SOLD FOR TAXES	17						470	12			482	PAID IN FULL	MAY 26 1961	11086		482								
4		22						608	16			624	PAID IN FULL	APR 28 1961	7654		624								9186
5		15						414	10			424	PAID IN FULL	MAY 8 1961	9063		424								15783
6		20						655	14			566	1st Half Paid / 2nd HALF PAID	MAY 11 1961 / OCT 9 1961	10820 / 16157		566 /		2 83						15793
7		21						580	14			594	PAID IN FULL	APR 28 1961	7654		594								9186
8													2nd HALF PAID	NOV 22 1961	7663										7663
9				# 10				296				296	1st Half Paid	MAY 31 1961	11589		148				1 48				11589
10		20						555	14			566	PAID IN FULL	APR 25 1961	8595		566								8595
11																									
12																									
13																									
14																									
15		33						912	24			936	PAID IN FULL	MAY 3 1961	11587		936								
16																									
17																									
18																									
19																									
20				# 10 = 10	2 UN	4088																			
					7 UN	276																			
					158	4364																			
		148							10#			4488					4 057		2 32		1 44				

Willow's Point | Woodland | Pine Wilmes Beach | Horseshoe Beach | Jarvey Beach | St. Sunno

Form SCD MILLER-DAVIS CO., MINNEAPOLIS

Assessment Roll and Tax List of Real Property in the Town of Pence

* Indicate Type of Property: R-Residential, C-Commercial, I-Industrial, U-Utility, F-Farm, L-Lakeshore, T-Timber, M-Mineral

Real Estate

	In Whose Name Assessed	Description of Property: Subdivision	Sec. or Lot	Town or Block	Rng.	Number of Acres of Land (Acres 100ths)	No. School District	Indicate Homestead Yes or No	Agri. or Sens. Reg. Yes or No	Indicate Type of Property	True and Full Valuations: Land Exclusive of Structures and Improvements (Dollars)	Buildings and Other Structures (Dollars)	Machinery Permanently Attached to Real Estate (Dollars)	Total True and Full Value (Dollars)	Assessed Valuations: Rural: Homestead Up to $1,000 20% (Dollars)	Rural: Over $1,000 and Non-Homestead 33⅓% (Dollars)	All Other: Timber Land Class 3e 20% (Dollars)	All Other: Homestead Up to $1,000 25% (Dollars)	All Other: Over $1,000 and Non-Homestead 40% (Dollars)	All Other: Machinery Permanently Attached to Real Estate 33⅓% (Dollars)	All Other: Seasonal and Recreational Cabins 33⅓% (Dollars)	Total Assessed Value (Dollars)	Total Assessed Value as Equalized by the Board of Review (Dollars)	Final Equalized Value (Dollars)
1	State of Minnesota	NE¼ of NE¼	11	137	80		100																	
2	State of Minnesota	NW¼ of NE¼																						
3	State of Minnesota	SW¼ of NE¼																						
4	State of Minnesota	SE¼ of NE¼																						
5	Paul J. + Mary J. Eckland	Lac of Doré Lot 2				1		no	no	T	30			30		10						10		
6	Alfred H. + Hazel L. Ericson	Doré Lot 1 less sold				2.032		no	no	C	300	876 1071		1641	114	357						471		
7	Paul J. + Mary J. Eckland	Lac of Doré Lot 2				1		yes	no	C	300	225 270		1401	105	292						397		
8	Herman H. + Martha L. Hoff	Doré Lot 2 less lots, Tract Reg.				2.271		no	no	T	30			30		10						10		
9	Kendall M. + Louise Berge	All unplatted portion of Doré lying				7.50		no	no	L	186	1440 1200		1626 1386		542 462						542 462		
10	Richard B. + Esther M. Gillespie	165' x 276' x 412' x 165' of Doré Lot 1				2		no	yes	L	74	1560 1300		1634 1374							545 458	545 458		
	" " "	Sly ½ of NW¼				40		no	no	L	78			78		26						26		
12	Paul J. Eckland	NW¼ of SW¼				40		no	no	L	60			60		20						20		
13	State of Minnesota	SW¼ of SW¼																						
14	State of Minnesota	SE¼ of SW¼																						
15	Richard B. + Esther M. Gillespie	75' wide E + W on N. corner Doré Lot 2 to lake about 4 AC				1		no	no	L	30			30		10						10		
16	State of Minnesota	NE¼ of SE¼																						
17	State of Minnesota	NW¼ of SE¼																						
18	State of Minnesota	SW¼ of SE¼																						
19	State of Minnesota	SE¼ of SE¼																						
20	Anthony J. + Charlotte H. Dobson	492.85' x 195' x 350' x 554.3' x 1832' x 300' of Doré Lot 1				47		no	yes	L	45	180 150		225 195							75 65	75 65		
		(carry over next page)				140.23					900	3751 4521		4651 5429	105 114	955 1000					523 620	1478 1754		

	Sold for Taxes	Valuations by School Districts as Equalized by Department of Taxation: District No. 100 Rate ___ Mills (Dollars)	District No. 100 Rate 276.08 Mills (Dollars)	District No. 116 Rate ___ Mills (Dollars)	District No. 116 Rate 296.81 Mills (Dollars)	District No. ___ Rate ___ Mills (Dollars)	District No. ___ Rate ___ Mills (Dollars)	Tax Including State Homestead ___ Mills ($ cts.)	State Tax on Non-Homestead 1.0 Mills ($ cts.)	Special Taxes ($ cts.)	Special Taxes ($ cts.)	Total Taxes ($ cts.)	Paid (Month Day Year)	When Paid	Number of Receipt	March Settlement 1961 ($ cts.)	June Settlement 1961 ($ cts.)	Penalty ($ cts.)	November Settlement 1961 ($ cts.)	Penalty ($ cts.)	Collections to First Monday in January 1962 ($ cts.)	Penalty ($ cts.)	Delinquent on First Monday in January 1962 ($ cts.)	Total Delinquent Tax and Penalty ($ cts.)	Remarks
1																									
2																									
3																									
4																									
5				10		296	06			302	2nd HALF PAID AUG 7 1961	11779		151		151								
6				H 114 357		13746	253			14196	1st HALF PAID OCT 2 1961	12592		7098		7098								
7				10		296	06			302	2nd HALF PAID MAY 31 1961	12238												
8	Abate #5437		H 325 543		96 22 ~~104 48~~	~~44~~				96 22 ~~104 48~~	2nd HALF PAID AUG 7 1961	11779		151		151								
9	SOLD FOR TAXES			25		740	18			758	Balance Paid JUL 28 1961	11592				14088								
10		545			150 46		382			1542 8	1st HALF PAID MAY 23 1961	12142		82 14								7 58		68.06 abated
11				26		770	18			788	2nd Half Paid OCT 19 1961	11059				77 14		77 14						
12				20		592	14			606	1st HALF PAID MAY 22 1961	6525				3 94		3 94						
13											PAID IN FULL MAY 3 1961	11590				606								
14																								
15				10		296	06			302	2nd Half Paid OCT 19 1961	11059				151		151						
											1st HALF PAID MAY 22 1961	6525												
16																								
17																								
18																								
19																								
20		75		H 114 = 114	0-100	20 70	521			2122	PAID IN FULL APR 24 1961	8558		21 22										
		620		1000 = 1620	116-100	17116								266 01		170 67						7 58		68.06 abated
				1114 = 1734		34984	11 821			57232														
						50100																		

Willards Point | Woodland | Pine Mainas Beach | Borombico Beach | Quarry Beach | St. Sango

Form 5C D MILLER-DAVIS CO., MINNEAPOLIS

Assessment Roll and Tax List of Real Property in the Town of Powers

Cass County, Minnesota, for Taxes for the Year 1960.

* Indicate Type of Property: R-Residential, C-Commercial, I-Industrial, U-Utility, F-Farm, L-Lakeshore, T-Timber, M-Mineral

	IN WHOSE NAME ASSESSED		DESCRIPTION OF PROPERTY: SUBDIVISION	Sec. or Lot	Town or Block	Rng.	Number of Acres of Land (Acres 100ths)	No. School District	Indicate Homestead Yes or No	Agri. or Seas. Recr. Yes or No	Indicate Type of Property	TRUE AND FULL VALUATIONS: LAND Exclusive of Structures and Improvements (Dollars)	BUILDINGS and Other Structures (Dollars)	MACHINERY Permanently Attached to Real Estate (Dollars)	TOTAL True and Full Value (Dollars)	ASSESSED VALUATIONS: RURAL: Homestead Up to $4,000 20% (Dollars)	RURAL: Over $4,000 and Non-Homestead 33⅓% (Dollars)	ALL OTHER: Timber Land Class 3e 20% (Dollars)	ALL OTHER: Homestead Up to $4,000 25% (Dollars)	ALL OTHER: Over $4,000 and Non-Homestead 40% (Dollars)	ALL OTHER: MACHINERY Permanently Attached to Real Estate 33⅓% (Dollars)	ALL OTHER: Seasonal and Recreational Cabins 33⅓% (Dollars)	TOTAL ASSESSED VALUE (Dollars)	Total Assessed Value as Equalized by the Board of Review (Dollars)	FINAL EQUALIZED VALUE (Dollars)
1	Richard C. & Arthur M. Gillespie		E. 20' of W. 185' of Govt Lot 11				13.90	23	No	no	no	L	21			21		7						7		
2	" " "		W. 100' of E. 175' of Lot part 11					150		no	no	L	39			39		13						13		
3	A. M. Shimmin		Part of Govt Lot 1: beginning at a point on the south line of said Lot 1 where the E. line of Lot 8-4-10 intersects the south line of said Lot 1							no	no	L	120			120		40						40		
4			S E ¼ of N E ¼																							
5	Anthony J. & Charlotte H. Dublon		100' x 187.2' of Govt Lot 1							no	yes	L	45			45							15	15		
6			N E ¼ of N W ¼																							
7			N W ¼ of N W ¼																							
8			S W ¼ of N W ¼																							
9			S E ¼ of N W ¼																							
10																										
11			N E ¼ of S W ¼																							
12			N W ¼ of S W ¼																							
13			S W ¼ of S W ¼																							
14			S E ¼ of S W ¼																							
15																										
16			N E ¼ of S E ¼																							
17			N W ¼ of S E ¼																							
18			S W ¼ of S E ¼																							
19			S E ¼ of S E ¼																							
20																										
							1.73						225			225		60					15	75		

	SOLD FOR TAXES	VALUATIONS BY SCHOOL DISTRICTS AS EQUALIZED BY DEPARTMENT OF TAXATION: District No. 2 Rate 27.608 Mills (Dollars)	District No. Rate Mills (Dollars)	District No. 7 Rate 24.62 Mills (Dollars)	District No. Rate Mills (Dollars)	District No. Rate Mills (Dollars)	Tax including State Homestead 7.01 Mills ($ cts.)	State Tax on Non-Homestead 7.01 Mills ($ cts.)	SPECIAL TAXES ($ cts.)	SPECIAL TAXES ($ cts.)	TOTAL TAXES ($ cts.)	PAID: Month Day Year	WHEN PAID	Number of Receipt	March Settlement 1961 ($ cts.)	June Settlement 1961 ($ cts.)	Penalty ($ cts.)	November Settlement 1961 ($ cts.)	Penalty ($ cts.)	Collections to First Monday in January 1962 ($ cts.)	Penalty ($ cts.)	Delinquent on First Monday in January 1962 ($ cts.)	Total Delinquent Tax and Penalty ($ cts.)	REMARKS
1				7			2.08	.54			2.62	2nd HALF PAID OCT 19 1961				1.06		1.06						9608
2				13			3.84	1.5			3.74	2nd HALF PAID OCT 19 1961		6525		1.97		1.97						"
3				40			11.84	2.8			12.12	2nd HALF PAID MAY 17 1961		10059										
4												2nd HALF PAID OCT 24 1961		14466										
5		15					4.14	10			4.24	1st HALF PAID MAY 17 1961		2102		6.06		6.06						9612
6																								
7																								
8																								
9																								
10																								
11																								
12																								
13																								
14																								
15																								
16																								
17																								
18																								
19																								
20																								
		15		60.2 75			a-Un 414 Ne-M 1776 2190	52			22.42					13.83		9.09						

Real Estate

Millerlake Point | Woodlake | Des Moines Beach | Moorehead Beach | Murray Beach | B21 Sanno | Personal

Assessment Roll and Tax List of Real Property in the Bowen of Powers, Cass County, Minnesota, for Taxes for the Year 1960.

Form 54-D MILLER-DAVIS CO., MINNEAPOLIS

* Indicate Type of Property: R-Residential, C-Commercial, I-Industrial, U-Utility, F-Farm, L-Lakeshore, T-Timber, M-Mineral

	IN WHOSE NAME ASSESSED	DESCRIPTION OF PROPERTY: SUBDIVISION	Sec. or Lot	Town or Block	Rng.	Number of Acres of Land (Acres 100ths)	No. School District	Indicate Homestead Yes or No	Agri. or Seas. Res. Yes or No	Indicate Type of Property	TRUE AND FULL VALUATIONS: LAND Exclusive of Structures and Improvements (Dollars)	BUILDINGS and Other Structures (Dollars)	MACHINERY Permanently Attached to Real Estate (Dollars)	TOTAL True and Full Value (Dollars)	ASSESSED VALUATIONS: RURAL: Homestead Up to $4,000 20% (Dollars)	RURAL: Over $4,000 and Non-Homestead 33⅓% (Dollars)	ALL OTHER: Timber Land Class 3a 20% (Dollars)	ALL OTHER: Homestead Up to $4,000 25% (Dollars)	ALL OTHER: Over $4,000 and Non-Homestead 40% (Dollars)	ALL OTHER: MACHINERY Permanently Attached to Real Estate 33⅓% (Dollars)	ALL OTHER: Seasonal and Recreational Cabins 33⅓% (Dollars)	TOTAL ASSESSED VALUE (Dollars)	Total Assessed Value as Equalized by the Board of Review (Dollars)	FINAL EQUALIZED VALUE (Dollars)
1	State of Minnesota	N E ¼ of N E ¼	12	139	30		114																	
2	State of Minnesota	N W ¼ of N E ¼																						
3	State of Minnesota	S W ¼ of N E ¼																						
4	State of Minnesota	S E ¼ of N E ¼																						
5																								
6	State of Minnesota	N E ¼ of N W ¼																						
7	State of Minnesota	N W ¼ of N W ¼																						
8	State of Minnesota	S W ¼ of N W ¼																						
9	State of Minnesota	S E ¼ of N W ¼																						
10																								
11	State of Minnesota	N E ¼ of S W ¼																						
12	State of Minnesota	N W ¼ of S W ¼																						
13	State of Minnesota	S W ¼ of S W ¼																						
14	State of Minnesota	S E ¼ of S W ¼																						
15																								
16	State of Minnesota	N E ¼ of S E ¼																						
17	State of Minnesota	N W ¼ of S E ¼																						
18	State of Minnesota	S W ¼ of S E ¼																						
19	State of Minnesota	S E ¼ of S E ¼																						
20																								

	SOLD FOR TAXES	VALUATIONS BY SCHOOL DISTRICTS AS EQUALIZED BY DEPARTMENT OF TAXATION: District No.... Rate.... Mills (Dollars)	District No.... Rate.... Mills (Dollars)	District No.... Rate.... Mills (Dollars)	District No.... Rate.... Mills (Dollars)	District No.... Rate.... Mills (Dollars)	District No.... Rate.... Mills (Dollars)	Tax including State Homestead ... Mills ($ cts.)	State Tax on Non-Homestead ... Mills ($ cts.)	SPECIAL TAXES ($ cts.)	SPECIAL TAXES ($ cts.)	TOTAL TAXES ($ cts.)	PAID	WHEN PAID (Month Day Year)	Number of Receipt	March Settlement 1961 ($ cts.)	June Settlement 1961 ($ cts.)	Penalty ($ cts.)	November Settlement 1961 ($ cts.)	Penalty ($ cts.)	Collections to First Monday in January 1962 ($ cts.)	Penalty ($ cts.)	Delinquent on First Monday in January 1962 ($ cts.)	Total Delinquent Tax and Penalty ($ cts.)	REMARKS
1																									
2																									
3																									
4																									
5																									
6																									
7																									
8																									
9																									
10																									
11																									
12																									
13																									
14																									
15																									
16																									
17																									
18																									
19																									
20																									

Real Estate

Miller's Point | Woodland | Pine Knoll Beach | Spirosahoe Beach | Jacroy Beach | El Sueno

Journal

Assessment Roll and Tax List of Real Property in the Town of Powers

Form S.D. MILLER-DAVIS CO., MINNEAPOLIS

* Indicate Type of Property: R-Residential, C-Commercial, I-Industrial, U-Utility, F-Farm, L-Lakeshore, T-Timber, M-Mineral

Real Estate

	In Whose Name Assessed	Description of Property: Subdivision	Sec. or Lot	Town or Block	Rng.	Number of Acres of Land (Acres / 100ths)	No. School District	Indicate Homestead Yes or No	Agricultural Homestead Yes or No	Indicate Type of Property	True and Full Valuations: Land Exclusive of Structures and Improvements	Buildings and Other Structures	Machinery Permanently Attached to Real Estate	Total True and Full Value	Assessed Valuations: Rural: Homestead Up to $4,000 20%	Rural: Over $4,000 and Non-Homestead 33⅓%	All Other: Timber Land Class 3a 20%	All Other: Homestead Up to $4,000 25%	All Other: Over $4,000 and Non-Homestead 40%	Machinery Permanently Attached to Real Estate 33⅓%	Seasonal and Recreational Cabins 33⅓%	Total Assessed Value	Total Assessed Value as Equalized by the Board of Review	Final Equalized Value
						Dollars					Dollars	Dollars	Dollars	Dollars	Dollars	Dollars	Dollars	Dollars	Dollars	Dollars	Dollars	Dollars	Dollars	Dollars
1	State of Minnesota	NE¼ of NE¼	13	139	30		114																	
2		NW¼ of NE¼ } Govt Lot 1																						
3		SW¼ of NE¼																						
4		SE¼ of NE¼																						
5																								
6	State of Minnesota	~~NE¼ of NW¼~~ Govt Lot 2																						
7	State of Minnesota	~~NW¼ of NW¼~~ Govt Lot 3																						
8		SW¼ of NW¼																						
9		SE¼ of NW¼																						
10																								
11		NE¼ of SW¼																						
12		NW¼ of SW¼																						
13		SW¼ of SW¼																						
14		SE¼ of SW¼																						
15																								
16	Andrew Reuck (Author and Kate Ellen Reuck)	~~NE¼ of SE¼~~ Govt Lot 5				25.75		yes no	no	C	12.5	240 288		413 365	25	96 80						121 105		
17	Jackson LaMoure, Jr.	~~NW¼ of SE¼~~ Pass. Govt Lot 4				80		no no		L	42			42		14						14		
18	" " Co.	~~SW¼ of SE¼~~ Govt Lot 6 less Pass.				40.20		no yes		R	400	211 176		611 576						204 142		204 142		
19	Andrew Reuck (Author and Kate Ellen Reuck)	SE¼ of SE¼				40		yes yes		F	400	570 475		970 875	194 175							194 175		
20																								
						106.45					767	1291 1069		2058 2036	200 219	94 110				193 204		487 533		

	Sold for Taxes	Valuations by School Districts as Equalized by Department of Taxation: District No. 114 Rate ___ Mills ___ Dollars	District No. ___ Rate ___ Mills ___ Dollars	District No. 114 Rate ___ Mills ___ Dollars	District No. ___ Rate ___ Mills ___ Dollars	District No. ___ Rate ___ Mills ___ Dollars	Tax including State Homestead ___ Mills $ cts.	State Tax on Non-Homestead 17.1 Mills $ cts.	Special Taxes $ cts.	Special Taxes $ cts.	Total Taxes $ cts.	Paid	When Paid Month Day Year	Number of Receipt	March Settlement 1961 $ cts.	June Settlement 1961 $ cts.	Penalty $ cts.	November Settlement 1961 $ cts.	Penalty $ cts.	Collections to First Monday in January 1962 $ cts.	Penalty $ cts.	Delinquent on First Monday in January 1962 $ cts.	Total Delinquent Tax and Penalty $ cts.	Remarks
1																								
2																								
3																								
4																								
5																								
6																								
7																								
8																								
9																								
10																								
11																								
12																								
13																								
14																								
15																								
16				4 257 76			3276	68			3344	PAID IN FULL	APR 1 1961	5639		33 44								2272
17				14			380	10			390	PAID IN FULL	MAY 9 1961			3 90								1115
18		204					5014	144			5158	PAID IN FULL	MAY 9 1961	7769		51 58								"
19		4 194					4768				4768	PAID IN FULL	APR 1 1961	5639		47 68								2272
20																								
		4 194 204 398		4 257 76 14 347			9782 3656 13438	222			13660					136 60								

Willow's Point | Brooklyn | Dam Maines Beach | Sporseshoe Beach | Lacey Beach | El Sueno | Pemal

Assessment Roll and Tax List of Real Property in the Town of Powers

Form S.D. MILLER-DAVIS CO., MINNEAPOLIS

* Indicate Type of Property: R-Residential, C-Commercial, I-Industrial, U-Utility, F-Farm, L-Lakeshore, T-Timber, M-Mineral

Real Estate

	In Whose Name Assessed	Subdivision	Sec. or Lot	Town or Block	Rng.	Number of Acres of Land (Acres 100ths)	No. School District	Indicate Homestead Yes or No	Agri. or Seas. Rec. Yes or No	Indicate Type of Property	Land Exclusive of Structures and Improvements (Dollars)	Buildings and Other Structures (Dollars) +2090	Machinery Permanently Attached to Real Estate (Dollars)	Total True and Full Value (Dollars)	Rural: Homestead Up to $4,000 20% (Dollars)	Rural: Over $4,000 and Non-Homestead 33⅓% (Dollars)	All Other: Timber Land Class 3a 20% (Dollars)	All Other: Homestead Up to $4,000 25% (Dollars)	All Other: Over $4,000 and Non-Homestead 40% (Dollars)	All Other: Machinery Permanently Attached to Real Estate 33⅓% (Dollars)	All Other: Seasonal and Recreational Cabins 33⅓% (Dollars)	Total Assessed Value (Dollars)	Total Assessed Value as Equalized by the Board of Review (Dollars)	Final Equalized Value (Dollars)
1	State of Minnesota	~~[illegible]~~ Govt Lot 1	14	139	30		114	no	yes	R	520	740 617		1260 1137							420 379	420 379		
2	Walter P. Quist	NW¼ of NE¼ } Govt Lot 2				64.66																		
3		SW¼ of NE¼ }																						
4		SE¼ of NE¼																						
5																								
6	State of Minnesota	NE¼ of NW¼																						
7	State of Minnesota	NW¼ of NW¼																						
8	State of Minnesota	SW¼ of NW¼																						
9	State of Minnesota	SE¼ of NW¼																						
10	Cleyte M. + John Harry Leef	L. 30 rods of Govt Lot 3				12.68		no	yes	L	130	143 119		273 249							91 83	91 83		
11	Ezell L. + Lola M. Huth	L. 30 rods of Govt Lot 3				15.31		yes	no	L	150	270 225		420 375	84 75							84 75		
12	State of Minnesota	NW¼ of SW¼																						
13	Walter Holt	~~[illegible]~~ Govt Lot 2				28.76		no	no	R	232	301 251		533 483	178 161							178 161		
14	Eugene H. + Marie E. Hansen Trust, George L. + Elsie E. Kraeler Trust	~~[illegible]~~ Govt Lot 4				25.03		no	yes	L	250	341 284		591 534							197 178	197 178		
15	George L. Leef	N. 30 rods of W. 40 rods of Govt Lot 3				15.30		no	yes	L	150	341 201		491 351							130 117	130 117		
16		NE¼ of SE¼																						
17		NW¼ of SE¼																						
18		SW¼ of SE¼																						
19		SE¼ of SE¼																						
20																								
						161.05					1432	1697 2036		3129 3468	75 84	161 178					759 838	923 1100		

	Sold for Taxes	Valuations by School Districts as Equalized by Department of Taxation: District No. 114 Rate 24.594 Mills	District No. 114 Rate 27.077 Mills	District No. Rate Mills	District No. Rate Mills	District No. Rate Mills	Tax including State Homestead Mills	State Tax on Non-Homestead 1.0 Mills	Special Taxes	Special Taxes	Total Taxes	Paid	When Paid (Month Day Year)	Number of Receipt	March Settlement 1961	June Settlement 1961	Penalty	November Settlement 1961	Penalty	Collections to First Monday in January 1962	Penalty	Delinquent on First Monday in January 1962	Total Delinquent Tax and Penalty	Remarks
1		420					10322	294			10616	PAID IN FULL	MAY 19 1961	9596		106.16								
2																								15368
3																								
4																								
5																								
6																								
7																								
8																								
9																								
10		91					2236	64			2300	PAID IN FULL	MAY 9 1961	9050		23.00								15069
11				84			2274				2274	PAID IN FULL	APR 24 1961	8554		22.74								15070
12																								
13				178			4920	124			4944	PAID IN FULL	APR 25 1961	8602		49.44								7225
14		147					4842	138			4980	PAID IN FULL	MAY 9 1961	9066		49.80								7226
15		130					3194	92			3286	PAID IN FULL	FEB 24 1961	2170	32.86									7225
16																								
17																								
18																								
19																								
20																								
		838		84 + 84 = 168 / 178 + 124 = 302 / 262 / 1100			20594 / 7077 / 27688	712			28400				32.86	251.14								

Millard's Point | Woodland | Des Moines Beach | Moorehead Beach | Lucy Beach | El Sueno | Pine

Assessment Roll and Tax List of Real Property in the Town of Powers, Cass County, Minnesota, for Taxes for the Year 1960.

Form 1-C.D. MILLER-DAVIS CO., MINNEAPOLIS

* Indicate Type of Property: R-Residential, C-Commercial, I-Industrial, U-Utility, F-Farm, L-Lakeshore, T-Timber, M-Mineral

	IN WHOSE NAME ASSESSED		DESCRIPTION OF PROPERTY: SUBDIVISION	Sec. or Lot	Town or Block	Rng.	Number of Acres of Land: Acres	100ths	No. School District	Indicate Homestead Yes or No	Agri. or Seas. Recr. Yes or No	Indicate Type of Property	TRUE AND FULL VALUATIONS: LAND Exclusive of Structures and Improvements	BUILDINGS and Other Structures	MACHINERY Permanently Attached to Real Estate	TOTAL True and Full Value	ASSESSED VALUATIONS: RURAL: Homestead Up to $4,000 20%	Over $4,000 and Non-Homestead 33⅓%	ALL OTHER: Timber Land Class 3a 20%	Homestead Up to $4,000 25%	Over $4,000 and Non-Homestead 40%	MACHINERY Permanently Attached to Real Estate 33⅓%	Seasonal and Recreational Cabins 33⅓%	TOTAL ASSESSED VALUE	Total Assessed Value as Equalized by the Board of Review	FINAL EQUALIZED VALUE
							Acres	100ths					Dollars	Dollars	Dollars	Dollars	Dollars	Dollars	Dollars	Dollars	Dollars	Dollars	Dollars	Dollars	Dollars	Dollars
	A. G. Roberts + R. L. Thorpe	1	NE¼ of NE¼	15	139	30	40		114	No	Yes	T	240			240		80						80		
	" " "	2	~~NW¼ of NW¼~~ Govt Lot 2				38	70		No	Yes	T	234			234		78						78		
	State of Minnesota	3	SW¼ of NE¼																							
	State of Minnesota	4	SE¼ of NE¼																							
		5																								
	William Gurney	6	~~NW¼ of NW¼~~ Govt Lot 3				25	20		No	Yes	T	201			201		67						67		
	Roy + Gertrude Gurney	7	~~Govt Lot 4 less part L. of Rd.~~				21	70		No	Yes	T	177			177		59						59		
		8	SW¼ of NW¼																							
	State of Minnesota	9	SE¼ of NW¼																							
	Paul L. Pavity	10	All Govt Lot 4 lying S. of Rd.				18	30		No	Yes	T	129			129		43						43		
	State of Minnesota	11	NE¼ of SW¼																							
	Lloyd + Dagmar Bradfield	12	~~NW¼ of SW¼~~ Govt Lot 6				28	60		No	Yes	T	285			285		95						95		
	Kenneth Scott	13	~~SW¼ of SW¼~~ Govt Lot 7				37	70		No	Yes	T	240			240		80						80		
	" "	14	SE¼ of SW¼				40			No	Yes	T	240			240		80						80		
		15																								
	State of Minnesota	16	NE¼ of SE¼																							
	State of Minnesota	17	NW¼ of SE¼																							
	State of Minnesota	18	SW¼ of SE¼																							
	Francis M. + Anna Louise Coots	19	~~NW¼ of NW¼~~ Govt Lot 1				39	50		No	Yes	T	240			240		80						80		
		20																								
							291	70					1986			1986		662						662		

	SOLD FOR TAXES	VALUATIONS BY SCHOOL DISTRICTS AS EQUALIZED BY DEPARTMENT OF TAXATION: District No. Rate Mills	Dollars	District No. 114 Rate 245.74 Mills	Dollars	District No. Rate Mills	Dollars	District No. Rate Mills	Dollars	District No. Rate Mills	Dollars	Tax including State Homestead Mills $ cts.	State Tax on Non-Homestead 19 Mills $ cts.	SPECIAL TAXES $ cts.	SPECIAL TAXES $ cts.	TOTAL TAXES $ cts.		PAID	WHEN PAID Month Day Year	Number of Receipt	March Settlement 1961 $ cts.	June Settlement 1961 $ cts.	Penalty $ cts.	November Settlement 1961 $ cts.	Penalty $ cts.	Collections to First Monday in January 1962 $ cts.	Penalty $ cts.	Delinquent on First Monday in January 1962 $ cts.	Total Delinquent Tax and Penalty $ cts.	REMARKS
1	SOLD FOR TAXES			80								1966	56			2022	1											20.22		
2	SOLD FOR TAXES			76								1916	54			1970	2											19.70		
3																	3													
4																	4													
5																	5													
6				67								1646	46			1692	6	PAID IN FULL MAY 3 1 1961	11547		16.92									9211
7				59								1450	42			1492	7	2nd Half Paid OCT 3 1 1961 / 1st Half Paid MAY 3 1 1961	18574 / 11557		7.46		7.46							9269
8																	8													
9																	9													
10				43								1056	30			1086	10	PAID IN FULL APR 27 1961	8689		10.86									9223
11																	11													
12				95								2334	66			2400	12	Credit JUL 7 1961 / PAID IN FULL JUN 19 1961	14034 / 13662				24.00	36						9210
13				80								1966	56			2022	13	PAID IN FULL MAY 16 1961	9481			20.22								9212
14				80								1966	56			2022	14	PAID IN FULL MAY 16 1961				20.22								"
15																	15													
16																	16													
17																	17													
18																	18													
19				80								1966	56			2022	19	PAID IN FULL MAY 23 1961	6573		20.22									9425
20																	20													
				662								16266	462			16728					95.90		31.46					39.92		

Real Estate

Miller's Point | Woodland | Pine Mines Beach | Shoreacres Beach | Curry Beach | Rt. Sunset

Assessment Roll and Tax List of Real Property in the Town of Powers

Form 5CD MILLER-DAVIS CO., MINNEAPOLIS

* Indicate Type of Property: R-Residential, C-Commercial, I-Industrial, U-Utility, F-Farm, L-Lakeshore, T-Timber, M-Mineral

	IN WHOSE NAME ASSESSED	DESCRIPTION OF PROPERTY: SUBDIVISION	Sec. or Lot	Town or Block	Rng.	Number of Acres of Land (Acres 100ths)	No. School District	Indicate Homestead Yes or No	Indicate Agri. or Seas. Bder. Yes or No	* Indicate Type of Property	TRUE AND FULL VALUATIONS: LAND Exclusive of Structures and Improvements	BUILDINGS and Other Structures	MACHINERY Permanently Attached to Real Estate	Total True and Full Value	ASSESSED VALUATIONS: RURAL: Homestead Up to $4,000 20%	Over $4,000 and Non-Homestead 33⅓%	ALL OTHER: Timber Land Class 3a 20%	Homestead Up to $4,000 25%	Over $4,000 and Non-Homestead 40%	MACHINERY Permanently Attached to Real Estate 33⅓%	Seasonal and Recreational Cabins 33⅓%	TOTAL ASSESSED VALUE	Total Assessed Value as Equalized by the Board of Review	FINAL EQUALIZED VALUE
											Dollars	Dollars	Dollars	Dollars	Dollars	Dollars	Dollars	Dollars	Dollars	Dollars	Dollars	Dollars	Dollars	Dollars
1	Alvin D. Almquist + Francis M. + Leonard A. Nordstrom	Govt Lots 1, 2, 3, 4 less W. 16½' to Reeds	16	139	30	39.25	114	no	yes	T	201			201		67						67		
2	William B. Owen	NW¼ of NE¼ less W. 20' less E. 16½'				38.50		no	yes	F	419	570 / 415		989 / 834		330 / 298						330 / 298		
3	" "	SW¼ of NE¼ less W. 20' less E. 16½'				39.50		no	yes	F	351			351		117						117		
4	Alvin D. Almquist + Francis M. + Leonard A. Nordstrom	Govt Lots 1 & 2 less W. 16½'				22		no	yes	L	156	270 / 225		426 / 381							142 / 127	142 / 127		
5	Clarence R. + Teresa Adele Reeds	W. 20' of W½ of NE¼						no	yes	T	30			30		10						10		
	State of Minnesota																							
6		NE¼ of NW¼																						
7	Myron L. Griffith	NW¼ of NW¼				40		yes	yes	R	190	240 / 200		430 / 390	86 / 78							86 / 78		
8	" "	SW¼ of NW¼				40		yes	yes	F	415			415	83							83		
9	Helen H. Cummins	Part of Govt Lot 5 - strip 81.35'				40		no	yes	T	321			321							107	107		
10	H. C. + Helen H. Cummins	100.55' N. of Lot 4 to Lot 5 Widmore Beach Rd.						no	yes	T	99			99		33						33		
11	Helen H. Cummins	~~Govt Lot 4~~				39.75		no	yes	L	360	1382 / 1152		1742 / 1512							581 / 504	581 / 504		
12	Clyde Handy	NW¼ of SW¼				40		yes	yes	R	155	180 / 150		335 / 305	67 / 61							67 / 61		
13	H. C. + Helen H. Cummins	SW¼ of SW¼				40		no	yes	T	297			297							99	99		
14	Chas R. Lynch	Govt Lots 3 less part in Lot 2 since 4 less				40		no	yes	T	102			102		34						34		
15	Clarence R. + Teresa Adele Reeds	Strip 100.55' N. of Widmore Beach Rd. Lot 4 recorded and Govt Lots 1 & 2 less W. 20' of NE¼				1.85		yes	yes	T	20			20	4							4		
16	" " " "	~~Govt Lot 3~~				53		yes	yes	R	235	1320 / 1130		1555 / 1365	311 / 267							311 / 267		
17	Chas R. McCleary	~~Lots 1 of Govt Lot 5~~				52		yes	yes	R	245	1080 / 900		1325 / 1145	265 / 229							265 / 229		
18		SW¼ of SE¼																						
19	Clarence R. + Teresa A. Reeds	~~Govt Lot 6~~				9.80		no	no	L	99			99		33						33		
20	" " "	Govt Lot 7				50		no	no	L	9			9		3						3		
	Emma M. Hunner	Part of Govt Lot 5				146.86					3704	4202 / 5042		7906 / 8746	722 / 816	595 / 627					837 / 929	2154 / 2372		

VALUATIONS BY SCHOOL DISTRICTS AS EQUALIZED BY DEPARTMENT OF TAXATION

	SOLD FOR TAXES	District No. 245.74 Rate ... Mills Dollars	District No. 114 Rate ... Mills Dollars	District No. 117 Rate ... Mills Dollars	District No. 2.3.74 Rate ... Mills Dollars	Tax including State Homestead ... Mills $ cts.	State Tax on Non-Homestead 7.0 Mills $ cts.	SPECIAL TAXES $ cts.	SPECIAL TAXES $ cts.	TOTAL TAXES $ cts.		PAID	WHEN PAID Month Day Year	Number of Receipt	March Settlement 1961 $ cts.	June Settlement 1961 $ cts.	Penalty $ cts.	November Settlement 1961 $ cts.	Penalty $ cts.	Collections to First Monday in January 1962 $ cts.	Penalty $ cts.	Delinquent on First Monday in January 1962 $ cts.	Total Delinquent Tax and Penalty $ cts.	REMARKS
1		67				16 46	46			16 92	1	2nd Half Paid / 1st Half Paid	OCT 13 1961 / MAY 31 1961	17091 / 11558		8 46		8 46						9277
2		330				81 10	232			83 42	2	PAID IN FULL	MAY 31 1961	5576		83 42								9287
3		117				28 76	82			29 58	3	PAID IN FULL	MAY 31 1961			29 58								"
4		142				34 90	1 00			35 90	4	2nd Half Paid / 1st Half Paid	OCT 13 1961 / MAY 31 1961	17091 / 11558		17 95		17 95						9277
5		10				2 46	06			2 52	5	PAID IN FULL	MAY 11 1961	10813		2 52								9274
6											6													
7		# 86				21 14				21 14	7	PAID IN FULL	OCT 31 1961	11753Y				41 54	1 85					10288
8		# 83				20 40				20 40	8	PAID IN FULL	OCT 31 1961											"
9		107				26 30	76			27 06	9	PAID IN FULL	MAY 9 1961	9810		27 06								9278
10		33				8 10	24			8 34	10	PAID IN FULL	APR 25 1961	8600		8 34								9279
11		581				142 78	408			146 86	11	PAID IN FULL	MAY 9 1961	9810		146 86								9295
12		# 67				16 46				16 46	12	PAID IN FULL	MAY 9 1961	9811		16 46								10013
13		99				24 32	70			25 02	13	PAID IN FULL	MAY 9 1961	9810		25 02								9295
14		34				8 36	24			8 60	14	PAID IN FULL	MAY 9 1961	9056		8 60								9278
15		# 4				98				98	15	PAID IN FULL	MAY 11 1961	10813		98								9274
16		# 311				76 42				76 42	16	PAID IN FULL	MAY 11 1961			76 42								"
17		# 265				65 12				65 12	17	PAID IN FULL	APR 25 1961	8600		65 12								9262
18											18													
19				33		8 74	24			9 18	19	PAID IN FULL	MAY 11 1961	10813		9 18								9274
20				3		82	02			84	20	PAID IN FULL	MAY 11 1961			84								"
		# 816 / 1520 / 2336		31 / 36 / 2374	8 14 / 1554	574 06 / 9 76 / 583 82	10 94			594 76						526 81		67 95						

Assessment Roll and Tax List of Real Property in the Town of Powers

Form 5CD MILLER-DAVIS CO., MINNEAPOLIS

* Indicate Type of Property: R-Residential, C-Commercial, I-Industrial, U-Utility, F-Farm, L-Lakeshore, T-Timber, M-Mineral

	In Whose Name Assessed		Description of Property: Subdivision	Sec. or Lot	Town or Block	Rng.	Number of Acres of Land	No. School District	Indicate Homestead Yes or No	Agrt. or Homestead Yes or No	Indicate Type of Property	True and Full Valuations: Land Exclusive of Structures and Improvements	Buildings and Other Structures	Machinery Permanently Attached to Real Estate	Total True and Full Value	Assessed Valuations: Homestead Up to $4,000 20%	Rural: Over $4,000 and Non-Homestead 33⅓%	Rural: Timber Class 3a 20%	All Other: Homestead Up to $4,000 25%	All Other: Over $4,000 and Non-Homestead 40%	All Other: Machinery Permanently Attached to Real Estate 33⅓%	All Other: Seasonal and Recreational Cabins 33⅓%	Total Assessed Value	Total Assessed Value as Equalized by the Board of Review	Final Equalized Value	Remarks
							Acres / 100ths					Dollars	Dollars	Dollars	Dollars	Dollars	Dollars	Dollars	Dollars	Dollars	Dollars	Dollars	Dollars	Dollars	Dollars	
1	Myron L + Beulah Griffith		NE¼ of NE¼ (see Loc. Ref. for Subdivision)	17	139	30	39	114	yes	yes	F	310	150 / 125		460 / 435	92 / 87							92 / 87			
2	Lulu + Henry Hussmann		NW¼ of NE¼				40		yes	no	C	155	201241 / 655986		118 2 / 1011	186 / 162	80 / 67						268 / 229			
3	Blanche Zaffke		SW¼ of NE¼				40		yes	yes	F	230			230	46							46			
4	" "		SE¼ of NE¼				40		yes	yes	F	300			300	60							60			
	State of Minnesota		Sub-Lot Lot Lot Lot Alfred P. Morris																							
			Reg. as in NE cor. of NE¼ of NE¼																							
5	Lulu + Henry Hussmann		NE¼ of NW¼				40		yes	yes	T	255	60 / 50		315 / 305	63 / 61							63 / 61			
6	Lula L. + Thomas R. Zaffke		NW¼ of NW¼				40		yes	yes	F	325			325	65							65			
7	" " "		SW¼ of NW¼				40		yes	yes	F	225			225	45							45			
8	Lorna + Lay Hamilton		SE¼ of NW¼				40		yes	yes	F	255	540 / 450		795 / 705	159 / 141							159 / 141			
9																										
10																										
11	" " "		NE¼ of SW¼				40		yes	yes	F	150			150	30							30			
12	State of Minnesota		NW¼ of SW¼																							
13	State of Minnesota		SW¼ of SW¼																							
14	Otto + Adele Wagner		SE¼ of SW¼				40		yes	yes	F	260			260	52							52			
15																										
16	Blanche Zaffke		NE¼ of SE¼				40		yes	yes	F	210			210	42							42			
17	" "		NW¼ of SE¼				40		yes	yes	F	270			270	54							54			
18	" "		SW¼ of SE¼				40		yes	yes	F	305			305	61							61			
19	" "		SE¼ of SE¼				40		yes	yes	F	275			275	55							55			
20																										
							557					3525	1481 / 1777		5006 / 5302	961 / 1012	67 / 80						1028 / 1092			

	Sold for Taxes	Valuations by School Districts as Equalized by Department of Taxation: District No. 114 Rate ___ Mills	District No. 114 Rate ___ Mills	District No. 114 Rate ___ Mills	District No. ___ Rate ___ Mills	Tax Including State Homestead ___ Mills	State Tax on Non-Homestead 10 Mills	Special Taxes	Special Taxes	Total Taxes	Paid	When Paid (Month Day Year)	Number of Receipt	March Settlement 1961	June Settlement 1961	Penalty	November Settlement 1961	Penalty	Collections to First Monday in January 1962	Penalty	Delinquent on First Monday in January 1962	Penalty	Total Delinquent Tax and Penalty	Remarks
		Dollars	Dollars	Dollars	Dollars	$ cts.	$ cts.	$ cts.	$ cts.	$ cts.				$ cts.	$ cts.	$ cts.	$ cts.	$ cts.	$ cts.	$ cts.	$ cts.	$ cts.	$ cts.	
1	Sold for Taxes	# 92		# 188 / 80		2260				2260	PAID IN FULL	OCT 31 1961	1753				2260	79						
2						7256				7312	2nd Half Paid / 1st Half Paid	AUG 7 1961 / MAY 31 1961	14187 / 11598		3656		3656							
3	Sold for Taxes	# 46				1130				1130	2nd Half Paid / 1st Half Paid	OCT 31 1961 / JUN 21 1961					1130							
4	Sold for Taxes	# 60				1474				1474	2nd Half Paid / 1st Half Paid	OCT 31 1961 / JUN 21 1961	16862 / 11508				1474 / 1474	39						
5																								
6		# 63				1548				1548	2nd Half Paid / 1st Half Paid	AUG 7 1961 / MAY 31 1961	14187 / 11598		774		1774							
7		# 65				1598				1598	2nd Half Paid / 1st Half Paid	OCT 27 1961 / MAY 31 1961	16862 / 11555				1598							
8		# 45				1106				1106	2nd Half Paid / 1st Half Paid	OCT 27 1961 / MAY 31 1961	11555		1352		1352							
9		# 159				3908				3908	2nd Half Paid / 1st Half Paid	SEP 25 1961 / APR 25 1961	15344 / 8601		1954		1954							
10																								
11		# 30				738				738	2nd Half Paid / 1st Half Paid	SEP 25 1961 / APR 25 1961	15344 / 8601		369		369							
12																								
13																								
14	Sold for Taxes	# 52				1278				1278	2nd Half Paid / 1st Half Paid	OCT 10 1961 / MAY 31 1961	16293 / 11997		639		639							
15																								
16	Sold for Taxes	# 42				1032				1032	2nd Half Paid / 1st Half Paid	OCT 31 1961 / JUN 21 1961												
17	Sold for Taxes	# 54				1326				1326	2nd Half Paid / 1st Half Paid	OCT 31 1961 / JUN 21 1961	16862				2605	78						
18	Sold for Taxes	# 61				1500				1500	2nd Half Paid / 1st Half Paid	OCT 31 1961 / JUN 21 1961	16508				2605							
19	Sold for Taxes	# 55				1352				1352														
20																								
		# 824	# 188 / 80 / 268			20250 / 7356 / 27606	56			27662					2744		158 18							

Miller's Point | Woodland | Des Moines Beach | Screenhouse Beach | Bunny Beach | Ft. Sumner | Second

Assessment Roll and Tax List of Real Property in the Town of Pawen

Form 5C.D. MILLER-DAVIS CO., MINNEAPOLIS

* Indicate Type of Property: R-Residential, C-Commercial, I-Industrial, U-Utility, F-Farm, L-Lakeshore, T-Timber, M-Mineral

	In Whose Name Assessed		Description of Property: Subdivision	Sec. or Lot	Town or Block	Rng.	Number of Acres of Land (Acres .100ths)	No. School District	Indicate Homestead Yes or No	Agri. Use Yes or No	* Indicate Type of Property	True and Full Valuations: Land Exclusive of Structures and Improvements	Buildings and Other Structures	Machinery Permanently Attached to Real Estate	Total True and Full Value
												Dollars	Dollars	Dollars	Dollars
1	Rick P. + Kemma L. Frederick		NE¼ of NE¼	W. of Ry.	138	139	38.65	114	yes	yes	F	210	480 / 400 / +2090		690 / 610
	State of Minnesota	2	NW¼ of NE¼												
	State of Minnesota	3	SW¼ of NE¼												
4	Morris L. + Lila R. Zaffke		SE¼ of NE¼				40		yes	yes	T	135			135
5	" " "		NE¼ of NE¼	E. of Ry.			6.80		yes	yes	F	40			40
6	Violet Bundy		NE¼ of NW¼				40		no	yes	T	201			201
7	State of Minnesota		~~NW¼ of NW¼~~	Govt. Lot 1											
8	State of Minnesota		~~SW¼ of NW¼~~	Govt. Lot 2											
9	Violet Bundy		SE¼ of NW¼				40		no	yes	T	201			201
10															
11	State of Minnesota		NE¼ of SW¼												
12	Paul Eugene + Ida M. Sawyer		~~NW¼ of SW¼~~	Govt. Lot 3			35.24		yes	yes	T	175	30 / 25		205 / 200
13	Charles H. + Mary E. Smith		SW¼ of SW¼				34.94		no	yes	T	194	48 / 40		242 / 234
14	George + Dorothy Frederick		SE¼ of SW¼				40		yes	yes	F	205	1020 / 850		1225 / 1055
15															
16	Leslie H. Sawyer		NE¼ of SE¼				40		no	yes	T	162			162
17	" "		NW¼ of SE¼				40		no	yes	T	141			141
18	" "		SW¼ of SE¼	less W. 23 rds.			28.50		no	yes	T	45			45
19	" "		SE¼ of SE¼				40		no	yes	T	231			231
20	Edward Buckner, et al		W. 23 rds. of W½ of SE¼				11.50		no	no	R	76	510 / 425		586 / 501
							485.63					2016	1740 / 2088		3756 / 4104

	Assessed Valuations: Rural: Homestead Up to $4,000 20%	Rural: Over $4,000 and Non-Homestead 33⅓%	All Other: Timber Land Class 3a 20%	All Other: Homestead Up to $4,000 25%	All Other: Over $4,000 and Non-Homestead 40%	All Other: Machinery Permanently Attached to Real Estate 33⅓%	All Other: Seasonal and Recreational Cabins 33⅓%	Total Assessed Value	Total Assessed Value as Equalized by the Board of Review	Final Equalized Value
	Dollars	Dollars	Dollars	Dollars	Dollars	Dollars	Dollars	Dollars	Dollars	Dollars
1	138 / 122							138 / 122		
2										
3										
4	27							27		
5	8							8		
6		67						67		
7										
8										
9		67						67		
10										
11										
12	41							41		
13		81 / 78						81 / 78		
14	245 / 211							245 / 211		
15										
16		54						54		
17		47						47		
18		15						15		
19		77						77		
20	195 / 167							195 / 167		
	488 / 459	577 / 603						980 / 1062		

Cass County, Minnesota, for Taxes for the Year 1960.

	Sold for Taxes	Valuations by School Districts as Equalized by Department of Taxation: District No. 114 Rate 245.74 Mills	District No. 114 Rate 278.44 Mills	District No. Rate Mills	District No. Rate Mills	District No. Rate Mills	Tax Including State Homestead	State Tax on Non-Homestead 1.0 Mills	Special Taxes	Special Taxes	Total Taxes
		Dollars	Dollars	Dollars	Dollars	Dollars	$ cts.	$ cts.	$ cts.	$ cts.	$ cts.
1		# 188					3392				3392
2											
3											
4		# 27					664				664
5		# 8					196				196
6	Sold for Taxes	67					1646	46			1692
7											
8											
9	Sold for Taxes	67					1646	46			1692
10											
11											
12		# 41					1008				1008
13		81					1990	56			2046
14	Sold for Taxes	# 245					6020				6020
15											
16		54					1326	38			1364
17		33 / 47	Abated 83.46				809 / 1154	24 / 32			833 / 1186
18		15					368	10			378
19		77					1892	54			1946
20				195			5280	136			5416
		# 459		195			21302				
		403		195			5280	412			27000
		862		1062			26582				

	Paid	When Paid: Month	Day	Year	Number of Receipt	March Settlement 1961	June Settlement 1961	Penalty	November Settlement 1961	Penalty	Collections to First Monday in January 1962	Penalty	Delinquent on First Monday in January 1962	Total Delinquent Tax and Penalty	Remarks
						$ cts.	$ cts.	$ cts.	$ cts.	$ cts.	$ cts.	$ cts.	$ cts.	$ cts.	
1	PAID IN FULL	MAR	13	1961	6048		3392								21,147.87
2															
3															
4	2nd Half Paid / 1st Half Paid	OCT / MAY	27 / 31	1961 / 1961	11555 / 11555		332		332						9248
5	2nd Half Paid / 1st Half Paid	OCT / MAY	27 / 31	1961 / 1961	11555 / 11555		98		98						"
6													16	92	
7															
8															
9													16	92	
10															
11															
12	2nd Half Paid / HALF PAID	OCT / MAY	26 / 31	1960 / 1961	12309 / 12332		504		504						9327
13	PAID IN FULL	MAY	9	1961	9057		2046								9248
14	Part Paid	MAY	25	1961	6649		2428						35	92	35.92
15															
16	Balance Paid / Part Paid	MAY / OCT	31 / 26	1961 / 1961	11540										9248
17	Balance Paid / Part Paid	MAY / OCT	31 / 26	1961 / 1961	11540		2437		208						3.52 Abated
18	Balance Paid / Part Paid	MAY / OCT	31 / 26	1961 / 1961	11710										
19	Balance Paid	OCT	26	1961											
20													54	10	
							112.37		38.19				135	92	3.52 abated

Willow's Point | Woodland | Pine Mountain Beach | Sugarbush Beach | Survey Beach | Lake Sunset

Real Estate

Assessment Roll and Tax List of Real Property in the Town of Pewa, Cass County, Minnesota, for Taxes for the Year 1960.

Form 5CD · MILLER-DAVIS CO., MINNEAPOLIS

* Indicate Type of Property: R-Residential, C-Commercial, I-Industrial, U-Utility, F-Farm, L-Lakeshore, T-Timber, M-Mineral

	In Whose Name Assessed	Description of Property: Subdivision	Sec. or Lot	Town or Block	Rng.	Number of Acres of Land (Acres 100ths)	No. School District	Individuals Homestead Yes or No	Agri. or Seas. Recr. Yes or No	* Indicate Type of Property	True and Full Valuations: Land Exclusive of Structures and Improvements (Dollars)	Buildings and Other Structures (Dollars)	Machinery Permanently Attached to Real Estate (Dollars)	True and Full Value (Dollars)	Assessed Valuations: Homestead Up to $4,000 20% (Dollars)	Rural: Over $4,000 and Non-Homestead 33⅓% (Dollars)	All Other: Timber Land Class 3c 20% (Dollars)	All Other: Homestead Up to $4,000 25% (Dollars)	All Other: Over $4,000 and Non-Homestead 40% (Dollars)	All Other: Machinery Permanently Attached to Real Estate 33⅓% (Dollars)	All Other: Seasonal and Recreational Cabins 33⅓% (Dollars)	Total Assessed Value as Equalized by the Board of Review (Dollars)	Final Equalized Value (Dollars)
1	Jean McDowell + Jack McDowell Jr	NE¼ of NE¼	19	137	30	40	114	yes	yes	F	370			370	74							74	
2	" " " "	NW¼ of NE¼				40		yes	yes	F	370			370	74							74	
3	" " " "	SW¼ of NE¼				40		yes	yes	F	370			370	74							74	
4	" " " "	SE¼ of NE¼				40		yes	yes	F	370			370	74							74	
5																							
6	" " + Jack McDowell Jr	NE¼ of NW¼				40		yes	yes	F	370			370	74							74	
7	" " " "	~~NW¼ of NW¼~~ Lot 1				39.78		yes	yes	F	315			315	63							63	
8	" " " "	~~SW¼ of NW¼~~ " " 2				43.58		yes	yes	F	450	180 150		630 600	126 120							126 120	
9	" " " "	~~SE¼ of NW¼~~ " " 3				51.10		yes	yes	F	510			510	102							102	
10																							
11		NE¼ of SW¼																					
12		NW¼ of SW¼																					
13		SW¼ of SW¼																					
14		SE¼ of SW¼																					
15	Jean McDowell + Jack McDowell Jr	~~NE¼ of SE¼ except S. 28 rds~~ ~~Nathalie Lewis to Jay Fay~~				32		yes	yes	F	295			295	59							59	
16	Loren Arthur + Mary Burchus	~~S. 28 rds. of NE¼ of SE¼ to Jay Fay~~				8		yes	yes	F	75			75	15							15	
17	Jean McDowell + Jack McDowell Jr	~~NW¼ of SW¼~~ Lot 1				38.10		yes	yes	F	300			300	60							60	
18	" " " "	~~SW¼ of SW¼~~ Lot 2				37.40		yes	yes	F	300			300	60							60	
19	Loren Arthur + Mary Burchus	~~SE¼ of SW¼~~ ~~Ira Fay~~				51		yes	yes	F	260			260	52							52	
20	Jean McDowell + Jack McDowell Jr	~~All N. of Hwy 64 except S. 2 rds. of Fay~~				6		yes	yes	F	60			60	12							12	
						481.96					4415	150		4565	913							913	
												180		4545	909							909	

	Sold for Taxes	Valuations by School Districts as Equalized by Department of Taxation: District No. 114 Rate ___ Mills (Dollars)	District No. ___ Rate ___ Mills (Dollars)	District No. ___ Rate ___ Mills (Dollars)	District No. ___ Rate ___ Mills (Dollars)	District No. ___ Rate ___ Mills (Dollars)	District No. ___ Rate ___ Mills (Dollars)	Tax including State Homestead ___ Mills ($ cts.)	State Tax on Non-Homestead ___ Mills ($ cts.)	Special Taxes ($ cts.)	Special Taxes ($ cts.)	Total Taxes ($ cts.)	Paid: Month Day Year	When Paid	Number of Receipt	March Settlement 1961 ($ cts.)	June Settlement 1961 ($ cts.)	Penalty ($ cts.)	November Settlement 1961 ($ cts.)	Penalty ($ cts.)	Collections to First Monday in January 1962 ($ cts.)	Penalty ($ cts.)	Delinquent on First Monday in January 1962 ($ cts.)	Total Delinquent Tax and Penalty ($ cts.)	Remarks
1		245.74																							
1		# 74						1818				1818	1	PAID IN FULL MAY 9 - 1961											
2		# 74						1818				1818	2	PAID IN FULL MAY 9 - 1961											
3		# 74						1818				1818	3	PAID IN FULL MAY 9 - 1961											
4		# 74						1818				1818	4	PAID IN FULL MAY 9 - 1961	10608		1624 0								
5																									
6		# 74						1818				1818	6	PAID IN FULL MAY 9 - 1961											
7		# 63						1548				1548	7	PAID IN FULL MAY 9 - 1961											
8		# 126						3096				3096	8	PAID IN FULL MAY 9 - 1961											
9		# 102						2506				2506	9	PAID IN FULL MAY 9 - 1961											
10													10												
11													11												
12													12												
13													13												
14													14												
15		# 59						1450				1450	15	PAID IN FULL MAY 9 - 1961	10608		1450								
16		# 15						368				368	16	PAID IN FULL APR 12 - 1961	4743		368								
17		# 60						1474				1474	17	PAID IN FULL MAY 9 - 1961											
18		# 60						1474				1474	18	PAID IN FULL MAY 9 - 1961	10608		2948								
19		# 52						1278				1278	19	PAID IN FULL APR 12 - 1961	4743		1278								
20		# 12						294				294	20	PAID IN FULL MAY 9 - 1961	10608		294								
		# 919						22578				22578					22578								

Assessment Roll and Tax List of Real Property in the Town of Powers, Cass County, Minnesota, for Taxes for the Year 1960.

Form 5CD—MILLER-DAVIS CO., MINNEAPOLIS

* Indicate Type of Property: R-Residential, C-Commercial, I-Industrial, U-Utility, F-Farm, L-Lakeshore, T-Timber, M-Mineral

	In Whose Name Assessed		Description of Property: Subdivision	Sec. or Lot	Town or Block	Rng.	Number of Acres of Land (Acres / 100ths)	No. School District	Indicate Homestead Yes No	Agrt. or Resd. Prop. Yes No	Indicate Type of Property	True and Full Valuations: Land Exclusive of Structures and Improvements (Dollars)	Buildings and Other Structures (Dollars)	Machinery Permanently Attached to Real Estate (Dollars)	Total True and Full Value (Dollars)	Assessed Valuations: Rural: Homestead Up to $4,000 20% (Dollars)	Rural: Over $4,000 and Non-Homestead 33⅓% (Dollars)	All Other: Timber Land Class 3c 20% (Dollars)	All Other: Homestead Up to $4,000 25% (Dollars)	All Other: Over $4,000 and Non-Homestead 40% (Dollars)	All Other: Machinery Permanently Attached to Real Estate 33⅓% (Dollars)	All Other: Seasonal and Recreational Cabins 33⅓% (Dollars)	Total Assessed Value (Dollars)	Total Assessed Value as Equalized by the Board of Review (Dollars)	Final Equalized Value (Dollars)
1	Blanche Geffken		NE¼ of NE¼	20	134	30	40	114	yes	yes	F	355			355	71							71		
2	" "		NW¼ of NE¼				40		yes	yes	F	360			360	72							72		
3	" "		SW¼ of NE¼				40		yes	yes	F	290			290	58							58		
4	Lewis H. Gr. + Lucille Orine Lewis		SE¼ of NE¼				40		yes	yes	F	220			220	44							44		
5	Harry Bischoff + Annie																								
6	Otto + Alice Wagner		NE¼ of NW¼				40		yes	yes	F	255	568 / 145		823 / 120	163 / 144							163 / 144		
7	" " " "		NW¼ of NW¼				40		yes	yes	F	165			165	33							33		
8	Jean McDowell (Jackie McDowell)		SW¼ of NW¼				40		yes	yes	F	150			150	30							30		
9	Blanche Geffken		SE¼ of NW¼				40		yes	yes	F	270			270	54							54		
10																									
11	" "		NE¼ of SW¼				40		yes	yes	F	315			315	63							63		
12	Loren Arthur + Mary Barchus		Lot 28 NW¼ of SW¼				15		yes	yes	F	150			150	30							30		
13	" " " "		SW¼ of SW¼				40		yes	yes	T	240			240	48							48		
14	Blanche Geffken		SE¼ of SW¼				40		yes	yes	F	315	3360 / 2800		3675 / 3115	735 / 623							735 / 623		
15	Jean McDowell (Jackie McDowell)		NW¼ of NW¼ less 2 acres				25		yes	yes	F	200			200	40							40		
16	Lewis H. Gr. + Lucille Orine Lewis		NE¼ of SE¼				40		yes	yes	F	330			330	66							66		
17	Blanche Geffken		NW¼ of SE¼				40		yes	yes	F	525			525	105							105		
18	" "		SW¼ of SE¼				40		yes	yes	F	500			500	100							100		
19	Lewis H. Gr. + Lucille Orine Lewis		SE¼ of SE¼				40		yes	yes	F	390	636 / 530		1026 / 920	205 / 184							205 / 184		
20																									
							640					5030	3795 / 4554		8825 / 9584	1765 / 1917							1765 / 1917		

	Sold for Taxes	Valuations by School Districts as Equalized by Department of Taxation: District No. 114 Rate 245.74 Mills (Dollars)	District No. ___ Rate ___ Mills (Dollars)	District No. ___ Rate ___ Mills (Dollars)	District No. ___ Rate ___ Mills (Dollars)	District No. ___ Rate ___ Mills (Dollars)	Tax Including State Homestead ___ Mills ($ cts.)	State Tax on Non-Homestead ___ Mills ($ cts.)	Special Taxes ($ cts.)	Special Taxes ($ cts.)	Total Taxes ($ cts.)	Paid	When Paid (Month Day Year)	Number of Receipt	March Settlement 1961 ($ cts.)	June Settlement 1961 ($ cts.)	Penalty ($ cts.)	November Settlement 1961 ($ cts.)	Penalty ($ cts.)	Collections to First Monday in January 1962 ($ cts.)	Penalty ($ cts.)	Delinquent on First Monday in January 1962 ($ cts.)	Penalty ($ cts.)	Total Delinquent Tax and Penalty ($ cts.)	Remarks
1	SOLD FOR TAXES	71					17.44				17.44	1st HALF PAID	2nd Half Paid OCT 31 1961 / JUN 2 1961	16508 / 16862				24.70 / 24.70	74						92.15
2	SOLD FOR TAXES	72					17.70				17.70	1st HALF PAID	2nd Half Paid OCT 31 1961 / JUN 2 1961	16508 / 16862											"
3		58					14.26				14.26	1st HALF PAID	2nd Half Paid OCT 31 1961 / JUN 2 1961												"
4		44					10.82				10.82	PAID IN FULL	FEB 3 1961	477	10.82										92.29
5																									
6	SOLD FOR TAXES	163					40.06				40.06	Balance Paid / Part Paid	OCT 13 1961 / MAY 31 1961	16548				28.55							92.14
7	SOLD FOR TAXES	33					8.10				8.10	Balance Paid / Part Paid	OCT 13 1961 / MAY 31 1961	16927		24.61									
8		30					7.38				7.38	PAID IN FULL	MAY 31 1961	10608		7.38									92.19
9	SOLD FOR TAXES	54					13.26				13.26	2nd Half Paid / 1st HALF PAID	OCT 31 1961 / JUN 2 1961	16508 / 16862				6.63 / 6.63	20						92.15
10																									
11	SOLD FOR TAXES	63					15.48				15.48	2nd Half Paid / 1st HALF PAID	OCT 31 1961 / JUN 2 1961	16508 / 16862				7.74 / 7.74	23						92.15
12		30					7.38				7.38	PAID IN FULL	APR 12 1961	4749											92.22
13		48					11.80				11.80	PAID IN FULL	APR 12 1961	4749		11.80									"
14	SOLD FOR TAXES	735					180.62				180.62	2nd Half Paid / 1st HALF PAID	OCT 31 1961 / JUN 2 1961	16508 / 16862				90.31 / 90.31	2.71						92.25
15		40					9.82				9.82	PAID IN FULL	MAY 31 1961	10608		9.82									92.24
16	SOLD FOR TAXES	66					16.22				16.22	PAID IN FULL / 2nd Half Paid	FEB 3 1961 / OCT 31 1961	477 / 16508	16.22			12.90							92.22
17	SOLD FOR TAXES	105					25.80				25.80	1st HALF PAID / 2nd Half Paid	JUN 2 1961 / OCT 31 1961	16862				12.90 / 12.90	76						92.15
18	SOLD FOR TAXES	100					24.58				24.58	1st HALF PAID	JUN 2 1961					12.29 / 12.29							
19		205					50.38				50.38	PAID IN FULL	FEB 3 1961	477	50.38										92.29
20																									
		1917					471.10				471.10				77.42	60.99		332.68							

Miller's Police | Woodland | Des Moines Beach | Horseshoe Beach | Bourey Beach | Hwy 31 Sunset | Personal | Real Estate

Assessment Roll and Tax List of Real Property in the Lum of Pierce

Form 5CD MILLER-DAVIS CO., MINNEAPOLIS

* Indicate Type of Property: R-Residential, C-Commercial, I-Industrial, U-Utility, F-Farm, L-Lakeshore, T-Timber, M-Mineral

	IN WHOSE NAME ASSESSED	DESCRIPTION OF PROPERTY: SUBDIVISION	Sec. or Lot	Town or Blk'k	Rng.	Number of Acres of Land (Acres 100ths)	No. School District	Indicate Homestead Yes or No	Agri. or Seas. Rec. Yes or No	Indicate Type of Prop.*	TRUE AND FULL VALUATIONS: LAND Exclusive of Structures and Improvements (Dollars)	BUILDINGS and Other Structures (Dollars)	MACHINERY Permanently Attached to Real Estate (Dollars)	TOTAL True and Full Value (Dollars)	ASSESSED VALUATIONS: Homestead Up to $4,000 20% (Dollars)	RURAL Over $4,000 and Non-Homestead 33⅓% (Dollars)	ALL OTHER Timber Land Class 3a 20% (Dollars)	Homestead Up to $4,000 25% (Dollars)	Over $4,000 and Non-Homestead 40% (Dollars)	MACHINERY Permanently Attached to Real Estate 33⅓% (Dollars)	Seasonal and Recreational Cabins 33⅓% (Dollars)	TOTAL ASSESSED VALUE (Dollars)	Total Assessed Value as Equalized by the Board of Review (Dollars)	FINAL EQUALIZED VALUE (Dollars)
	Dupto + Anna Agnold																							
1	Elton W. + Myrtle Reeve	Govt Lot 4 less sold (21 137.30)				3.50	114	no	yes	T	33			33		11						11		
2	Verna Vialon	~~Govt Lot 1 less platted & Horsehoe Beach & Beach Grove sold~~				20.20		no	yes	T	189			189		63						63		
3	Theodore W. + Grace Johnson	Govt Lot 2 less sold				36.40		yes	yes	T	105			105	21							21		
4	E.W. + Myrtle R. Reeve	Govt Lot 3 less sold				12.71		no	no	L	129	270 225		399 354		133 118						133 118		
	Lawrence J. + Frances McLellan	Part of Govt Lot 2						yes	yes	T	30			30	6							6		
	Theodore W. + Grace Johnson		6			40		yes	yes	F	305			305	61							61		
	" " "		7			40		yes	yes	F	260	300 250		560 510	172 102							172 102		
	Harry + Ruth Oakins		8			40		yes	yes	F	485	660 550		1145 1035	229 207							229 207		
	Laszlo "Szendrey"		9			40		yes	yes	F	260			260	52							52		
	Laszlo Szendrey	Lac of Govt Lot 2				+		no	no	L	30			30		10						10		
	H. L. Miller		11			40		no	yes	F	444			444		148						148		
	" "		12			40		no	yes	F	363			363		121						121		
	" "		13			40		no	yes	F	453	540 450		993 903		331 301						331 301		
	" "		14			40		no	yes	F	393			393		131						131		
	Margaret O'Leary	Part of Govt Lot 4						no	no	L	33			33		11						11		
	E.W. + Myrtle R. Reeve		16			40		yes	yes	F	265	528 440		793 705	159 141							159 141		
	Cecil Lee		17			40		yes	yes	F	280	180 150		460 430	92 86							92 86		
	Frances + Pauline Baoli		18			39		no	no	C	344	628 523		972 867		324 289						324 289		
	E.W. + Myrtle R. Reeve		19			39.40		yes	yes	F	125			125	25							25		
	Max + Helen Reeve		20			60		yes	yes	R	30	360 300		390 330	78 66							78 66		
	Arthur Vaughan Jr.	(Cont. next page)				558.01					4536	2388 3466		7924 8022	1707 835	1203 1283						1970 2118		

	SOLD FOR TAXES	VALUATIONS BY SCHOOL DISTRICTS AS EQUALIZED BY DEPARTMENT OF TAXATION: District No. 114 Rate 245.74 Mills (Dollars)	District No. Rate Mills (Dollars)	District No. 114 Rate 270.74 Mills (Dollars)	District No. Rate Mills (Dollars)	District No. Rate Mills (Dollars)	Tax including State Homestead Mills ($ cts.)	State Tax on Non-Homestead 9.0 Mills ($ cts.)	SPECIAL TAXES ($ cts.)	SPECIAL TAXES ($ cts.)	TOTAL TAXES ($ cts.)	PAID	WHEN PAID (Month Day Year)	Number of Receipt	March Settlement 1961 ($ cts.)	June Settlement 1961 ($ cts.)	Penalty	November Settlement 1961 ($ cts.)	Penalty	Collections to First Monday in January 1962 ($ cts.)	Penalty	Delinquent on First Monday in January 1962 ($ cts.)	Total Delinquent Tax and Penalty ($ cts.)	REMARKS
1		11					270	08			278	PAID IN FULL	APR 17 1961	5917		2 78								
2		63					1548	44			1592	PAID IN FULL	JAN 3 0 1961	293	15 92									
3		# 21					516				516	PAID IN FULL	OCT 3 0 1961	16622				5 16	18					
4				133			3600	94			3694	PAID IN FULL	APR 17 1961	5917		36 94								
5		# 6					148				148	PAID IN FULL	FEB 28 1961	2817	1 48									
6		# 61					1500				1500	PAID IN FULL	OCT 3 0 1961	16622				42 52	.54					.34 per day
7		# 112					2755				2752	PAID IN FULL	OCT 3 0 1961											
8	SOLD FOR TAXES	# 224					5628				5628											56 28		
9	SOLD FOR TAXES	# 52					1278				1278											12 78		
10				10			270	06			276	1st Half Paid	MAY 3 1 1961	11564		1 38						1 38	1 52	
11	SOLD FOR TAXES	148					3636	104			3740											37 40		
12	SOLD FOR TAXES	121					2974	84			3058											30 58		
13	SOLD FOR TAXES	331					8134	232			8366											83 66		
14	SOLD FOR TAXES	131					3220	92			3312											33 12		
15				11			298	08			306	PAID IN FULL	1961	13684				3 06						
16		# 159					3908				3908	PAID IN FULL	APR 17 1961	5917		39 08								
17		# 42					2260				2260	PAID IN FULL	APR 2 5 1961	8597		22 60								
18				315 324 Abate			5572 8772	1.52 228			5972 9000	1st Half Paid	OCT 2 4 1961	16472										30.28 Abated
												1st Half Paid	MAY 1 1 1961	9932		45 00		14 72						
19		# 22					614				614	PAID IN FULL	APR 17 1961	5917		61 4								
20		# 78					1916				1916	PAID IN FULL	OCT 3 0 1961	16623				9 58						
		835					40302	900			541 42	1st Half Paid	MAY 3 1 1961	11594		9 58								
		1283	428	1283			12940								17 40	163 50		75 04				255 90		Sundry abated
		2118		2118			53242																	

Miller's Point | Woodland | Pine Mistake Beach | Sacrebiche Beach | Bunny Beach | El Sueno | Cromell

Real Estate

Assessment Roll and Tax List of Real Property in the Town of Powers, Cass County, Minnesota, for Taxes for the Year 1960.

Form SCD. MILLER-DAVIS CO., MINNEAPOLIS

* Indicate Type of Property: R-Residential, C-Commercial, I-Industrial, U-Utility, F-Farm, L-Lakeshore, T-Timber, M-Mineral

	In Whose Name Assessed	Description of Property: Subdivision	Sec. or Lot	Town or Block	Rng.	Number of Acres of Land (Acres 100ths)	No. School District	Indicate Homestead Yes or No	Agri. or Seas. Rec. Yes or No	Indicate Type Property	True and Full Valuations: Land Exclusive of Structures and Improvements (Dollars)	Buildings and Other Structures (Dollars)	Machinery Permanently Attached to Real Estate (Dollars)	Total True and Full Value (Dollars)	Assessed Valuations: Rural: Homestead Up to $4,000 20% (Dollars)	Rural: Over $4,000 and Non-Homestead 33⅓% (Dollars)	All Other: Timber Land Class 3c 20% (Dollars)	All Other: Homestead Up to $4,000 25% (Dollars)	All Other: Over $4,000 and Non-Homestead 40% (Dollars)	All Other: Machinery Permanently Attached to Real Estate 33⅓% (Dollars)	Seasonal and Recreational Cabins 33⅓% (Dollars)	Total Assessed Value (Dollars)	Final Equalized Value (Dollars)
1		NE¼ of NE¼	21	137	30		114																
2		NW¼ of NE¼																					
3	Douglas W. + Lucille Mary Barrett	Fraction of Lot 4 of 5.02																					
4		SE¼ of NE¼																					
5	Vernon + Lonetta Fox	Lot 2 of Blk 14 of Blk 14				1		yes	no		30	240 / 200		270 / 230	54 / 46							54 / 46	
6		NE¼ of NW¼																					
7	James H. + Thomas M. Hartery	S. 50' of N. 200' of Lot 4																					
8		SW¼ of NW¼																					
9		SE¼ of NW¼																					
10	Orville Jr. + Lisette R. Callahan	Lot 2 of Block Lot 3				1		no	no	L	66			66		22						22	
11	" " " "	part of Block Lot 3						no	no	L	66			66		22						22	
12		NW¼ of SW¼																					
13	State of Minnesota	E. 33' of Lot 5 of 8																					
14		SE¼ of SW¼																					
15	Norman Bonat	Part of Block Lot 4						no	no	T	33			33		11						11	
16		NE¼ of SE¼																					
17		NW¼ of SE¼																					
18		SW¼ of SE¼																					
19		SE¼ of SE¼																					
20																							
						2					195	200 / 240		395 / 435	46 / 54	55						101 / 109	

	Sold for Taxes	Valuations by School Districts as Equalized by Department of Taxation: District No. / Rate / Mills	District No. / Rate / Mills	District No. / Rate / Mills	District No. 114 / Rate 270.74 / Mills	District No. / Rate / Mills	District No. / Rate / Mills	Tax including State Homestead Mills ($ cts.)	State Tax on Non-Homestead 16 Mills ($ cts.)	Special Taxes ($ cts.)	Special Taxes ($ cts.)	Total Taxes ($ cts.)	Paid	When Paid (Month Day Year)	Number of Receipt	March Settlement 1961 ($ cts.)	June Settlement 1961 ($ cts.)	Penalty ($ cts.)	November Settlement 1961 ($ cts.)	Penalty ($ cts.)	Collections to First Monday in January 1962 ($ cts.)	Penalty ($ cts.)	Delinquent on First Monday in January 1962 ($ cts.)	Total Delinquent Tax and Penalty ($ cts.)	Remarks
1																									
2																									
3																									
4																									
5		4 54						14 62				14 62	PAID IN FULL	MAY 24 1961	11025		14 62								9501
6																									
7																									
8																									
9																									
10			22					5 46	16			6 12	PAID IN FULL	MAY 17 1961	8121		6 12								16219
11			22					5 46	16			6 12	PAID IN FULL	MAY 17 1961			6 12								"
12																									
13																									
14																									
15			11					2 98	08			3 06	PAID IN FULL	MAY 23 1961	12146		3 06								7.44
16																									
17																									
18																									
19																									
20																									
		4 54 / 54 / 109						29 92	40			29 92					29 92								

Assessment Roll and Tax List of Real Property in the Town of Powers

Form 5CD MILLER-DAVIS CO., MINNEAPOLIS

* Indicate Type of Property: R-Residential, C-Commercial, I-Industrial, U-Utility, F-Farm, L-Lakeshore, T-Timber, M-Mineral

	In Whose Name Assessed		Description of Property: Subdivision	Sec. or Lot	Town or Block	Rng.	Number of Acres of Land (Acres 100ths)	No. School District	Indicate Homestead Yes or No	Agri. or Seas. Resd. Yes or No	Indicate Type of Property	True and Full Valuations: Land Exclusive of Structures and Improvements (Dollars)	Buildings and Other Structures (Dollars)	Machinery Permanently Attached to Real Estate (Dollars)	Total True and Full Value (Dollars)	Assessed Valuations: Rural: Homestead Up to $4,000 20% (Dollars)	Rural: Over $4,000 and Non-Homestead 33⅓% (Dollars)	All Other: Timber Land Class 3a 20% (Dollars)	All Other: Homestead Up to $4,000 25% (Dollars)	All Other: Over $4,000 and Non-Homestead 40% (Dollars)	All Other: Machinery Permanently Attached to Real Estate 33⅓% (Dollars)	All Other: Seasonal and Recreational Cabins 33⅓% (Dollars)	Total Assessed Value (Dollars)	Total Assessed Value as Equalized by the Board of Review (Dollars)	Final Equalized Value (Dollars)
	Boris M. Gustafson	1	~~NE¼NW¼~~ Govt Lot 2	22	139	30	36.10	114	no	yes	T	360			360		120						120		
	" "	2	NW¼NE¼				40		no	yes	T	216			216		72						72		
	Ronald Asplund	3	SW¼NW¼ less 3 acres				37		no	yes	T	213			213		71						71		
		4	Part of Govt Lot 4 Better ag. Hazard Lakeshore or Riparian																						
	Wm. L. & Amanda J. Nitchie	5	6.76 acs in NE cor of Govt Lot 4				6.75		no	yes	L	203	300 250		503 453						168 151	168 151			
State of Minnesota		6	NE¼NW¼																						
	Asko H. & Myrtle Pieve	7	~~NW¼NW¼~~ Govt Lot 1				39.40		yes	yes	T	275			275	55							55		
	" " " "	8	SW¼NW¼ Govt Lot 2 less 1 acre				35.10		yes	no	L	245			245	49							49		
State of Minnesota		9	SE¼NW¼																						
	Kenneth & Gene Spencer Shaver	10	S. 3 rds. of W. 14 of 16.67 + S. 3 rds. of Govt Lot 4				6		no	no	C	51	900 750		951 801		317 267						317 267		
~~State of Minnesota~~	Percy L. & Fayola D. Dove	11	NE¼SW¼																						
State of Minnesota		12	NW¼SW¼																						
	A. C. & Mabel Wilson	13	SW¼SW¼ less to Burkhard				40		no	yes	F	231			231		77						77		
	" " " "	14	SE¼SW¼				40		no	yes	F	335	264 220		599 555		200 185						200 185		
	Henry & Anna Ohlberg	15	Govt Lots 1 & 2 Tilbert Lot 4				2		no	no	L	61	600 500		661 561		220 187						220 187		
	Frank & Ada Bigelisch	16	Govt Lot 3 less sold				28.52		yes	yes	F	220	660 550		880 770	176 154							176 154		
	Ernest & Anne Spencer Shaver	17	Govt Lot 5 + Ag. of ~~NW¼NE¼~~ Govt Lot 4				30		yes	yes	T	120			120	24							24		
	Henry & Anna Ohlberg	18	Govt Lot 6 less sold ~~SW¼NE¼~~				17.50		no yes	yes	C	135	349 479 225 270		484 759	81 92	160 133				184 174		241 205		
	Nettie M. Davies	19	Govt Lot 7 less sold ~~SE¼NE¼~~				18.51		no	yes	L	372	180 150		552 522								184 174		
	Anna M. Hacking	20	Part of Govt Lot 7				3		no	no	L	60			60		20						20		
			Cont next page				372.87					3097	3044 3653		6141 6750	354 395	1132 1257				325 352		1811 1994		

	Sold for Taxes	Valuations by School Districts as Equalized by Department of Taxation: District No. 114 Rate ____ Mills (Dollars)	District No. 114 Rate ____ Mills (Dollars)	District No. 114 Rate ____ Mills (Dollars)	District No. ____ Rate ____ Mills (Dollars)	Tax including State Homestead ____ Mills ($ cts.)	State Tax on Non-Homestead 7.01 Mills ($ cts.)	Special Taxes ($ cts.)	Special Taxes ($ cts.)	Total Taxes ($ cts.)		Paid	When Paid (Month Day Year)	Number of Receipt	March Settlement 1961 ($ cts.)	June Settlement 1961 ($ cts.)	Penalty ($ cts.)	November Settlement 1961 ($ cts.)	Penalty ($ cts.)	Collections to First Monday in January 1962 ($ cts.)	Penalty ($ cts.)	Delinquent on First Monday in January 1962 ($ cts.)	Total Delinquent Tax and Penalty ($ cts.)	Remarks
1		120				24.48	84			30.22	1	2nd Half Paid 1st Half Paid	OCT 31 1961 MAY 31 1961	10518		15.16		15.16						
2		72				17.70	50			18.70	2	2nd Half Paid 1st Half Paid	OCT 31 1961 MAY 31 1961	11559		9.10		9.10						
3		71				17.44	50			17.94	3	PAID IN FULL MAY 3 1961		11560		17.94								
4											4													
5		168				41.28	118			42.46	5	PAID IN FULL APR 24 1961		5536		42.46								
6											6													
7		55				13.51				13.52	7	PAID IN FULL APR 17 1961		5918		13.52								
8			49			13.26				13.26	8	PAID IN FULL APR 17 1961				13.26								
9											9													
10			317			85.82	2.22			88.04	10	2nd HALF PAID AUG 15 1961 1st Half Paid MAY 31 1961		14268 11562		44.02		44.02						
11		M. Day for 1960									11													
12											12													
13		77				18.72	54			19.46	13	2nd HALF PAID NOV 28 1961 1st Half Paid JUN 5 1961		17685										
14		200				49.14	1.40			50.54	14	2nd HALF PAID NOV 28 1961 1st Half Paid JUN 5 1961		18531				35.00	1.05	35.00	1.09			
15			220			59.56	1.24			61.10	15	2nd HALF PAID OCT 4 1961 1st Half Paid MAY 31 1961		16641 11566		30.55		30.55						
16		176				43.26				43.26	16	PAID IN FULL MAY 19 1961		8205		43.26								
17		24				5.90				5.90	17	2nd HALF PAID AUG 15 1961 1st Half Paid MAY 31 1961		19367 11562		2.95		2.95						
18		241 160				54.22	1.12			60.34	18	2nd HALF PAID OCT 4 1961 1st Half Paid MAY 31 1961		16641 11566		30.17		30.17						
19		184				45.22	1.28			46.50	19	PAID IN FULL JUN 23 1961		139	46.50									
20			20			5.42	.14			5.56	20	PAID IN FULL MAY 9 1961		9812		5.56								
		1336 10522 1383	395 5572 1422 604 1994			341.08 164.06 505.14	1.26			516.40					46.50	267.75		166.25		35.00				

Real Estate

Willard's Point | Woodland | Des Moines Beach | Sherwood Beach | Bowery Beach | El Sueño

Form 3CD MILLER-DAVIS CO., MINNEAPOLIS

* Indicate Type of Property: R-Residential, C-Commercial, I-Industrial, U-Utility, F-Farm, L-Lakeshore, T-Timber, M-Mineral

	In Whose Name Assessed	Description of Property: Subdivision	Sec. or Lot	Town or Block	Rng.	Number of Acres of Land (Acres 100ths)	No. School District	Indicate Homestead Yes or No	Agri. Seas. Recr. Yes or No	Indicate Type of Property	True and Full Valuations: Land Exclusive of Structures and Improvements (Dollars)	Buildings and Other Structures (Dollars)	Machinery Permanently Attached to Real Estate (Dollars)	Total True and Full Value (Dollars)	Assessed Valuations: Rural: Homestead Up to $4,000 20% (Dollars)	Rural: Over $4,000 and Non-Homestead 33⅓% (Dollars)	All Other: Timber Land Class 3e 20% (Dollars)	All Other: Homestead Up to $4,000 25% (Dollars)	All Other: Over $4,000 and Non-Homestead 40% (Dollars)	All Other: Machinery Permanently Attached to Real Estate 33⅓% (Dollars)	All Other: Seasonal and Recreational Cabins 33⅓% (Dollars)	Total Assessed Value (Dollars)	Total Assessed Value as Equalized by the Board of Review (Dollars)	Final Equalized Value (Dollars)
1		NE¼ of NE¼	22	139	30		114																	
2		NW¼ of NE¼																						
3	State of Minnesota	~~SW¼ of NE¼~~ Parcel of land 6 x 20																						
4		SE¼ of NE¼																						
5	William + Effie Lippka	Part of Govt Lot 8				28		no	yes	L	49	780 650		829 699							276 233	276 233		
6		NE¼ of NW¼																						
7		NW¼ of NW¼																						
8		SW¼ of NW¼																						
9		SE¼ of NW¼																						
10	Huffard Or Virginia M. Mann	W 540' of E 780' of Govt Lots 6 & 7						no	yes	L	75			75		25						25		
11		NE¼ of SW¼																						
12		NW¼ of SW¼																						
13	Fred Gerhard	S 350' of W 430' of SW¼ of SW¼						no	yes	R	30	61 51		91 81		30 27						30 27		
14		SE¼ of SW¼																						
15	Kenneth + Jane Frances Lemos	W½ of Govt Lot 7						yes	no	L	30			30	6							6		
16		NE¼ of SE¼																						
17		NW¼ of SE¼																						
18		SW¼ of SE¼																						
19		SE¼ of SE¼																						
20						28					184	701 841		885 1025	6	52 55					233 276	291 334 337		

	Sold for Taxes	Valuations by School Districts as Equalized by Department of Taxation: District No. 114 Rate 245.74 Mills (Dollars)	District No. 114 Rate 245.74 Mills (Dollars)	District No. 114 Rate 245.74 Mills (Dollars)	District No. Rate Mills (Dollars)	Tax including State Homestead Mills ($ cts.)	State Tax on Non-Homestead 101 Mills ($ cts.)	Special Taxes ($ cts.)	Special Taxes ($ cts.)	Total Taxes ($ cts.)	Paid	When Paid (Month Day Year)	Number of Receipt	March Settlement 1961 ($ cts.)	June Settlement 1961 ($ cts.)	Penalty ($ cts.)	November Settlement 1961 ($ cts.)	Penalty ($ cts.)	Collections to First Monday in January 1962 ($ cts.)	Penalty ($ cts.)	Delinquent on First Monday in January 1962 ($ cts.)	Total Delinquent Tax and Penalty ($ cts.)	Remarks
1																							
2																							
3																							
4																							
5		276				6787	194			6476	2nd HALF PAID 1st HALF PAID	OCT 21 1961 MAY 31 1961	1565 1565		3488		3488						2504
6																							
7																							
8																							
9																							
10		25				614	18			632	PAID IN FULL AUG 22 1961		11345				632	16					12220
11																							
12																							
13		30				738	22			760											7604	836	5072
14																							
15				4 6		1622				1622	2nd HALF PAID 1st HALF PAID	AUG 15 1961 MAY 31 1961	11268 11562		81		81						7284
16																							
17																							
18																							
19																							
20		331		4 6	6 331 337	8134 1622 9756	284			8530					3560		4201				7 80		

Form 5CD MILLER-DAVIS CO., MINNEAPOLIS

* Indicate Type of Property: R-Residential, C-Commercial, I-Industrial, U-Utility, F-Farm, L-Lakeshore, T-Timber, M-Mineral

In Whose Name Assessed	Description of Property: Subdivision	Sec. or Lot	Town or Block	Rng.	Number of Acres of Land (Acres 100ths)	No. School District	Indicate Homestead Yes or No	Indicate Agri. or Seas. Homestead Yes or No	Indicate Type of Property	True and Full Valuations: Land Exclusive of Structures and Improvements (Dollars)	Buildings and Other Structures (Dollars)	Machinery Permanently Attached to Real Estate (Dollars)	Total True and Full Value (Dollars)	Assessed Valuations: Rural: Homestead Up to $4,000 (Dollars)	Rural: Over $4,000 and Non-Homestead 33⅓% (Dollars)	All Other: Timber Land Class 3a 20% (Dollars)	All Other: Homestead Up to $4,000 25% (Dollars)	All Other: Over $4,000 and Non-Homestead 40% (Dollars)	All Other: Machinery Permanently Attached to Real Estate 33⅓% (Dollars)	All Other: Seasonal and Recreational Cabins 33⅓% (Dollars)	Total Assessed Value (Dollars)	Total Assessed Value as Equalized by the Board of Review (Dollars)	Final Equalized Value (Dollars)
Rudolph W. + Mary Kondis	1 NW¼NW¼ Sec 30 T 137 R 30 Beg 1320' S of NW cor Sec 30 Thence S 330' E 330' N 330' W 330' to Beg Less 5 Ac Sec 30 T 137 R 30				6	117	no	yes	L	182	660 550		842 732							281 244	281 244		
	2 SW¼NE¼ Lot 1 of Sec 30 T 137 R 30 Less 5 Ac																						
R. R. Lippka	Lot 1 of Sec 30 T 137 R 30 Less 5 Ac				10.04		yes	no	R	125	630 525		755 650	151 130							151 130		
Arnold E. + Sophie A. Anderson	3 NE¼NE¼ Lot 1 of Sec 30 T 137 R 30 Less 2.00 Ac				2.00		yes	yes	T	115	330 275		445 390	89 78							89 78		
Thomas Albert + Isabelle E. Albert	4 NE¼NE¼ Lot 2 of Sec 30 T 137 R 30				1		no	yes	L	31	240 200		271 231							90 77	90 77		
A. Leski + Josephine A. Smith	5 NE¼NW¼ Lot 1 of Sec 30 T 137 R 30				2.25		no	no	C	330	1050 1260 300 360		1380 1620	138 126	420 350						558 476		
Nina M. Lundgren	6 NE¼NW¼ Lot 2 of Sec 30 T 137 R 30				2.30		no	no	R	75	720 600		795 675		270 225						270 225		
Rudolph W. + Mary Kondis	7 NW¼NW¼ Lot 1 of Sec 30 T 137 R 30				1		no	no	L	30			30		10						10		
A. Leski + Josephine A. Smith	8 W 560' of S 417' of Lot 3 of Sec 30 T 137 R 30				3.45		no	no	L	340	330 275		670 615		223 205						223 205		
Frank + Susan Papelian	9 Lot 4 of Sec 30 T 137 R 30 Less 2 Ac Hwy				1		no	no	L	40	150 125		190 165		63 55						63 55		
Isaac M. Walker	10 Lot 1 of Sec 31 T 137 R 30 Less 5 Ac				3.50		no	yes	F	381			381		127						127		
" "	11 Lot 2 of Sec 31 T 137 R 30 Less 2 Ac						no	yes	F	191	210 175		401 366		134 122						134 122		
Henry A. + Vernie E. Mortman	12 NW¼NW¼ Lot 3 of Sec 31 T 137 R 30				2.46		no	no	L	39			39		13						13		
J. M. Walker	13 SW¼NW¼ Lot 4 of Sec 31 T 137 R 30				60		no	no	L	387			387		129						129		
Aletta Powers	14 SE¼NW¼ Lot 1 of Sec 31 T 137 R 30				4.50		no	yes	F	60			60		20						20		
A. P. + Mabel Wilson	15 Lot 2 of Sec 31 T 137 R 30 Less 1 Ac Walker + Wilson Hwy				3		no	no	L	50			50	10							10		
Floyd + Jessie Strickbaugh	16 NE¼SE¼ Lot 3 of Sec 31 T 137 R 30 Less 1 Ac Hwy + L.C. Ry.				37		yes	yes	T	140	870 725		1010 865	202 173							202 173		
" " "	17 NW¼SE¼ Lot 4 of Sec 31 T 137 R 30 Less 1 Ac Hwy				40		yes	yes	R	175			175	35							35		
A. P. + Mabel Wilson	18 SW¼SE¼ Lot 1 of Sec 31 T 137 R 30 Less 1 Ac Hwy				2.60		yes	yes	T	150			150		50						50		
Clyde A. + Carol V. Thomas	19 SE¼SE¼ Lot 2 of Sec 31 T 137 R 30 Less 1 Ac Hwy				3.78		no	yes	T	66			66		22						22		
	20 Lot 3 of Sec 31 T 137 R 30 Less 2 Ac Hwy				2.21		no	yes	T														
	(carry forward)				386.50					2907	4800 5760		7707 8667	552 625	1328 1476					321 321	2201 2472		

In Whose Name Assessed	Sold for Taxes	Valuations by School Districts as Equalized by Department of Taxation: District No. 114 Rate 45.74 Mills	District No. 114 Rate 2.70 Mills	District No. 114 Rate 2.70 Mills	District No. 114 Rate 2.70 Mills	Tax including State Homestead Mills	State Tax on Non-Homestead 7.01 Mills	Special Taxes	Special Taxes	Total Taxes		Paid	When Paid (Month Day Year)	Number of Receipt	March Settlement 1961	June Settlement 1961	Penalty	November Settlement 1961	Penalty	Collections to First Monday in January 1962	Penalty	Delinquent on First Monday in January 1962	Penalty	Total Delinquent Tax and Penalty	Remarks
		(Dollars)	(Dollars)	(Dollars)	(Dollars)	($ cts.)	($ cts.)	($ cts.)	($ cts.)	($ cts.)					($ cts.)	($ cts.)	($ cts.)	($ cts.)	($ cts.)	($ cts.)	($ cts.)	($ cts.)	($ cts.)	($ cts.)	
Rudolph W. + Mary Kondis	SOLD FOR TAXES 1		281			6406	196			7.02	1	PAID IN FULL AUG 21 1961		14335				7.02	.141						
	2										2	2nd HALF PAID OCT 3 1961		16634											
R. R. Lippka	3			H 151		4088				40.88	3	PAID IN FULL MAY 2 1961		10911		20.44		20.44							9522
Arnold E. + Sophie A. Anderson	4	H 89				2188				21.88	4	PAID IN FULL MAR 13 1961		7368		21.88									9236
Thomas Albert + Isabelle E. Albert	5	40				2212	64			22.76	5	PAID IN FULL MAY 3 1961		11567		22.76									9547
A. Leski + Josephine A. Smith	6			H 138 420		15108	294			154.02	2nd Half Paid 1st Half Paid	OCT 3 1961 MAY 31 1961		16519 11568		77.01		77.01							9549
Nina M. Lundgren	7			265		7174	186			73.60	2nd Half Paid 1st Half Paid	OCT 3 1961 MAY 31 1961		16518 11557		36.80		36.80							9231
Rudolph W. + Mary Kondis	SOLD FOR TAXES 8		10			270	06			2.76	8	PAID IN FULL AUG 21 1961		14335				2.76	.07						
A. Leski + Josephine A. Smith	9		223			6038	156			61.94	2nd Half Paid 1st Half Paid	OCT 31 1961 MAY 31 1961		16519 11568		30.97		30.97							9549
Frank + Susan Papelian	10		63			1706	44			17.50	10	PAID IN FULL MAY 19 1961		8205		17.50									9223
Isaac M. Walker	11	127				3120	90			32.10	11	PAID IN FULL MAY 22 1961		10946		32.10									9327
" "	12	134				3297	94			33.86	12	PAID IN FULL MAY 22 1961				33.86									
Henry A. + Vernie E. Mortman	13		13			352	10			3.62	13	PAID IN FULL MAY 29 1961		13314		3.62									9464
J. M. Walker	14	129				3170	90			32.60	14	PAID IN FULL MAY 22 1961		10966		32.60									9227
Aletta Powers	15		20			542	14			5.56	15	PAID IN FULL JAN 23 1961		139	5.56										9
A. P. + Mabel Wilson	16	H 10				246				2.46	16	PAID IN FULL OCT 3 1961		16599				2.46	.08						9205
Floyd + Jessie Strickbaugh	17	H 202				4964				49.64	17	PAID IN FULL MAY 16 1961		8073		58.24									9464
" " "	18	H 35				860				8.60	18	PAID IN FULL MAY 16 1961													9464
A. P. + Mabel Wilson	19	50				1228	36			12.64	19	PAID IN FULL OCT 3 1961		16599				12.46	.44	.18					9205
Clyde A. + Carol V. Thomas	20	22				540	16			5.56	20	PAID IN FULL APR 5 1961		5705		5.56									9
		H 3336 H 83 1761	4 2897 625 1014 1847 1203 2472			28726 35278 64004	1476			653.00					5.56	3013.34		253.92		.18					

Willards Point | Woodland | Pine Mountain Beach | Sycamore Beach | Murray Beach | 31 Sunset

Real Estate

Form 3CD MILLER-DAVIS CO., MINNEAPOLIS

Real Estate

	IN WHOSE NAME ASSESSED	DESCRIPTION OF PROPERTY: SUBDIVISION	Sec. or Lot	Town or Blk	Rng.	Acres	Rural Land and Buildings	Rural Total	All Other Land and Buildings	All Other Total	VALUATIONS: MACHINERY Permanently Attached to Real Estate	Seasonal and Recreational Cabins	TOTAL ASSESSED VALUE	Total Assessed Value as Equalized by the Board of Review	FINAL EQUALIZED VALUE
							Dollars	Dollars	Dollars	Dollars	33⅓% Dollars	33⅓% Dollars	Dollars	Dollars	Dollars
1	Lloyde H. + Annie L. Quinn	E. 1313' of N. 1/2 of N. 1/2 of N. 1/2 of N.E. 1/4 except S. 418' of Govt. Lot 4	23	137	30								110		
2	L. H. + Melva E. Leightner	E. 100' of W. 1/2 of N. 1/2 of N. 1/2 of N.E. 1/4 except S. 418' of Govt. Lot 4											93		
3	Orvie H. + Ruth K. Rollins	E. 100' of W. 1/2 of N. 1/2 of N. 1/2 of N.E. 1/4 except S. 418' of Govt. Lot 4											53		
4	Lyle Herman	1 acre of Govt. Lot 4											75		
5	Frank Depfield	1 acre of Govt. Lot 4									130	130	130		
6	A. Leslie + Imogene L. Smith	W. 300' of Govt. Lot 4									110	110	110		
7	Pearl H. + Laura A. Lanter	E. 100' of W. 1/2 of N. 1/2 of N. 1/2 of N.E. 1/4 except S. 418' of Govt. Lot 4									73	73	73		
8		S.W. of N.W.									63		63		
9		S.E. of N.W.											6		
10	Otto A. Sell	200' x 100' on shore of Govt. Lot 6											200		
11	Hans K. + Holly E. Anderson	1 acre of Govt. Lot 6 x of S.E. 1/4 of S.E. 1/4											175		
12	William H. + Martha Schroeder	1 ac. of Govt. Lot 3 (tract 4)									137		137		
13	Peter + Anna Fuchs	1 ac. of Govt. Lot 3 (tract 5)									116		116		
14	Anthony H. + Helen Schroeder	1 ac. of Govt. Lot 3 (tract 8)													
15	A. Leslie Smith	Flat area of S.E. 1/4 along N. line of Sec. 27									160		160		
16	Marie K. Schmidt	N.E. of S.E. 1/4 lying N. & E. of Govt. Lot 6									137		137		
17	A. D. + Mabel Wilson	Part of Govt. Lot 6									77		77		
18	" " "	5 ac. of Part of Govt. Lot 6									67		67		
19	Otto A. Sell	Part of Govt. Lot 6									84		84		
20											72		72		
											93		93		
											80		80		
											123		123		
											105		105		
													4		
													75		
													67		
													22		
													22		
						18.13		804	3036		3840	144	2090		750 1174
									3643		4447	169	323		877 1369

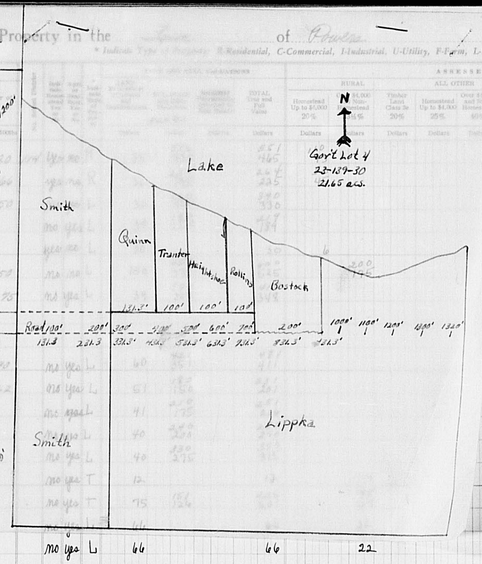
N
Govt Lot 4
22-137-30
2165 ac.
Lake
Smith
Quinn
Trustee
Hallstrom
Rollins
Bostack
Lippke
Smith
Road 100'
100'
100'

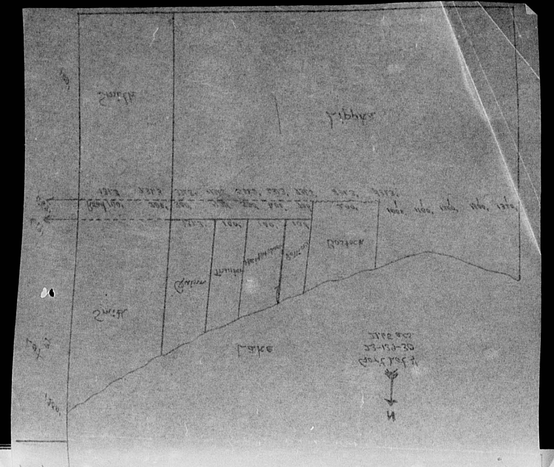

Assessment Roll and Tax List of Real Property in the Town of Hewitt, Cass County, Minnesota, for Taxes for the Year 1960.

Form 5CD MILLER-DAVIS CO., MINNEAPOLIS

* Indicate Type of Property: R-Residential, C-Commercial, I-Industrial, U-Utility, F-Farm, L-Lakeshore, T-Timber, M-Mineral

	In Whose Name Assessed	Description of Property: Subdivision	Sec. or Lot	Town or Block	Rng.	Number of Acres or Land (Acres 100ths)	No. School District	Indicate Homestead Yes or No	Agt. as Sen. Resr. Yes or No	* Indicate Type of Property	True and Full Valuations: Land Exclusive of Structures and Improvements (Dollars)	Buildings and Other Structures (Dollars)	Machinery Permanently Attached to Real Estate (Dollars)	Total True and Full Value (Dollars)	Assessed Valuations: Homestead Up to $4,000 20% (Dollars)	Rural: Over $4,000 and Non-Homestead 33⅓% (Dollars)	All Other: Timber Land Class 3e 20% (Dollars)	All Other: Homestead Up to $4,000 25% (Dollars)	All Other: Over $4,000 and Non-Homestead 40% (Dollars)	All Other: Machinery Permanently Attached to Real Estate 33⅓% (Dollars)	All Other: Seasonal and Recreational Cabins 33⅓% (Dollars)	Total Assessed Value (Dollars)	Total Assessed Value as Equalized by the Board of Review (Dollars)	Final Equalized Value (Dollars)
	Lloyd H. + Annie L. Quinn	1 E. 133' of W. 433' except S. 165' of Hwy. Rt. 4	23	137	30	1.20	114	yes	no	R	35	516 / 450		551	110							110		
	L. H. + Melva R. Leightsher	2 E. 100' of W. 433' except S. 165' of Hwy. Rt. 4				.66		yes	no	R	30	234 / 195		264 / 225	53 / 45							53 / 75		
	Orrie H. + Ruth L. Rollema	3 E. 100' of W. 733' except S. 165' of Hwy. Rt. 4				.50		no	yes	L	30	360 / 300		390 / 330							130 / 110	130 / 110		
	Lyle Thomas	4 1 acre of Hwy. Rt. 4				1		no	yes	L	39	180 / 150		219 / 189							73 / 63	73 / 63		
	Frank Peplitsch	5 1 acre of Hwy. Rt. 4						yes	no	L	30			30	6							6		
	A. Leslie + Dongene L. Smith	6 W. 300' of Hwy. Rt. 4				7.50		no	no	L	150	450 / 375		600 / 525		200 / 175						200 / 175		
	Pearl H. + Laura A. Lanter	7 E. 100' of W. 433' except S. 165' of Hwy. Rt. 4				.75		no	yes	L	39	372 / 309		411 / 348							137 / 116	137 / 116		
		8 SW¼ of NW¼																						
		9 SE¼ of NW¼																						
	Otto A. Sell	10 200' x 400' on shore of Hwy. Rt. 4				1.90		no	yes	L	60	421 / 351		481 / 411							160 / 137	160 / 137		
	Hans E. + Holly K. Anderson	11 1 acre of Hwy. Rt. 4 or S. 165' of Hwy. Rt. 4				1.62		no	yes	L	51	180 / 150		231 / 201							77 / 67	77 / 67		
	William H. + Martha Schroeder	12 1 ac. of Hwy. Rt. 3 (tract 9)				1		no	yes	L	41	210 / 175		251 / 216							84 / 72	84 / 72		
	Peter + Anna Fuchs	13 1 ac. of Hwy. Rt. 3				1		no	yes	L	40	240 / 200		280 / 240							93 / 80	93 / 80		
	Anthony H. + Helen Schroeder	14 1 ac. of Hwy. Rt. 3 (tract 8)				1		no	yes	L	40	330 / 275		370 / 315							123 / 105	123 / 105		
	A. Leslie Smith	15 That part of 1 ac. in spring N. of NW 74 by 87						no	yes	T	12			12		4						4		
	Marie R. Schmidt	16 NE¼ of SE¼ lying N. + E. of Hwy. Rt. 4						no	yes	T	75	151 / 126		226 / 201		75 / 67						75 / 67		
	A. O. + Mabel Wilson	17 SW¼ of SE¼						no	yes	L	66			66		22						22		
	" " "	18 5 ac. of Park of Lot 4 Blk. 1						no	yes	L	66			66		22						22		
	Otto A. Sell	19 Part of Lot 4 Blk. 1																						
		20																						
						18.13					804	3036 / 3643		3840 / 4447	141 / 169	290 / 323					750 / 877	1194 / 1369		

	Sold for Taxes	Valuations by School Districts as Equalized by Department of Taxation: District No. 114 Rate ____ Mills Dollars	District No. 114 Rate 245.74 Mills Dollars	District No. ____ Rate ____ Mills Dollars	District No. 114 Rate 276.74 Mills Dollars	District No. ____ Rate ____ Mills Dollars	District No. ____ Rate ____ Mills Dollars	Tax Including State Homestead Mills $ cts.	State Tax on Non-Homestead 701 Mills $ cts.	Special Taxes $ cts.	Special Taxes $ cts.	Total Taxes $ cts.	Paid: 1st Half Paid	2nd Half Paid	When Paid (Month Day Year)	Number of Receipt	March Settlement 1961 $ cts.	June Settlement 1961 $ cts.	Penalty $ cts.	November Settlement 1961 $ cts.	Penalty $ cts.	Collections to First Monday in January 1962 $ cts.	Penalty $ cts.	Delinquent on First Monday in January 1962 $ cts.	Total Delinquent Tax and Penalty $ cts.	Remarks
1			# 110					29.78				29.78		29.78	OCT 6 1961	16130		14.89		14.89						25.71
2			# 53					14.34				14.34		14.34	MAY 1 1 1961	10814		14.34								25.10
3		130						31.94	92			32.86	PAID IN FULL		MAY 3 1 1961	12143		32.86								25.15
4		73						17.94	52			18.46	PAID IN FULL		APR 5 1961	11569		18.46								22.19
5			# 6					1.62				1.62	PAID IN FULL		MAY 18 1961	5705		1.62								22.83
6			200					54.14	1.40			55.54	1st Half Paid	2nd Half Paid	OCT 31 1961 / MAY 31 1961	12097 / 11568		27.77		27.77						25.22
7		137						33.66	96			34.62	PAID IN FULL		APR 27 1961	8698		34.62								25.14
8																										
9																										
10		160						39.32	1.12			40.44	PAID IN FULL		MAY 29 1961	6774		40.44								25.16
11	SOLD FOR TAXES	77						18.92	.54			19.46												18.46		25.12
12		84						20.64	.58			21.22	PAID IN FULL		APR 3 1961	3585		21.22								25.12
13		93						22.86	.66			23.52												23.52	J-2587	25.17
14		123						30.22	.86			31.08	PAID IN FULL		DEC 7 1961	11732						31.08	2.48			25.18
15	SOLD FOR TAXES	4						.98	.02			1.00	PAID IN FULL		MAY 3 1 1961	11567		1.00								25.19
16		75						18.44	.52			18.96	PAID IN FULL		MAY 9 1961	9861		18.96								25.20
17		22						5.40	.16			5.56	PAID IN FULL		OCT 30 1961	16589				5.56	.39					25.21
18		22						5.40	.16			5.56	PAID IN FULL		OCT 30 1961					5.56						"
19																										
20																										
		1000	# 169 : 169 200 : 1268 369 : 1369					245.72 9.88 34.60	8.42			354.02						220.18		53.78		31.08		42.38		

Assessment Roll and Tax List of Real Property in the Town of Pavey

* Indicate Type of Property: R-Residential, C-Commercial, I-Industrial, U-Utility, F-Farm, L-Lakeshore, T-Timber, M-Mineral

Form 5CD MILLER-DAVIS CO., MINNEAPOLIS

	In Whose Name Assessed		Description of Property: Subdivision	Sec. or Lot	Town or Block	Rng.	Number of Acres of Land (Acres 100ths)	No. School District	Indicate Homestead Yes or No	Agricultural Yes or No	Indicate Type of Property	True and Full Valuations: Land Exclusive of Structures and Improvements (Dollars)	Buildings and Other Structures (Dollars)	Machinery Permanently Attached to Real Estate (Dollars)	Total True and Full Value (Dollars)	Assessed Valuations: Rural: Homestead Up to $5,000 20% (Dollars)	Rural: Over $5,000 and Non-Homestead 33⅓% (Dollars)	All Other: Timber Land Class 3a 20% (Dollars)	All Other: Homestead Up to $4,000 25% (Dollars)	All Other: Over $4,000 and Non-Homestead 40% (Dollars)	All Other: Machinery Permanently Attached to Real Estate 33⅓% (Dollars)	All Other: Seasonal and Recreational Cabins 33⅓% (Dollars)	Total Assessed Value	Total Assessed Value as Equalized by the Board of Review (Dollars)	Final Equalized Value (Dollars)
	Deceased Lorenz Bergel		Part of Lots																						
	Norbert Stehr	1	NE¼ of NE¼	24	139	30	40	114	yes	yes	F	380	600		980	196							196		
	" "												500		880	176							176		
		2	NW¼ of NE¼ (Newport Spring Alley of St. Inf)				40		yes	yes	F	200	330 375		530 575	106 95							106 95		
	" "	3	SW¼ of NE¼				40		yes	yes	T	260			260	52							52		
	" "	4	SE¼ of NE¼				40		yes	yes	F	450			450	90							90		
	Daniel Becker + Gladys B. Becker	5	All of the NW¼ of NE¼ lying W'ly of the Ry. Inf 87				1.50		no	yes	T	60			60		20						20		
	Chester G. + Eugenia Lathouse	6	~~NE¼ of NW¼~~ Govt Lot 1 less sold				32.25		no	yes	C	250	300 360		920 850	122 110	140 100						262 210		
	Arthur O. + Rae Ellen Renck	7	NW¼ of NW¼ (Govt Lot 2 less 2.5 acres - Plat of "Lake Hill")				46.75		yes	no	L	120			120	24							24		
		8	SW¼ of NW¼ (Govt Lot 3)																						
	Glen Aulson (Mortgaged to State of Minnesota)	9	SE¼ of NW¼				40		yes	yes	F	325	192 160		517 485	103 97							103 97		
	Daniel B. + Gladys B. Becker	10	Part of Govt Lot 1 (Beach)						no	no	L	51			51		17						17		
	Arthur Renck	11	NE¼ of SW¼				40		yes	yes	F	180	1,140 950		1320 1130	264 226							264 226		
	" "	12	NW¼ of SW¼				40		yes	yes	T	135			135	27							27		
	Otto L. + Eleanor S. Oehlo	13	SW¼ of SW¼				40		yes	yes	F	375	600 500		975 875	195 175							195 175		
	" "	14	SE¼ of SW¼				40		yes	yes	F	230			230	46							46		
	Harry A. + Gardiner H. Peach	15	Part of Govt Lot 2						yes	no	R	60	720 600		780 660	156 132							156 132		
	State of Minnesota	16	NE¼ of SE¼																						
	Norbert Stehr	17	NW¼ of SE¼				40		yes	yes	T	320			320	64							64		
	" "	18	SW¼ of SE¼				40		yes	yes	T	120			120	24							24		
	State of Minnesota	19	SE¼ of SE¼																						
	L. J. Lemme	20	East of Govt Lot 2																						
	Harry + Gardiner H. Peach		Part of Govt Lot 2																						
	~~Elizabeth Lemme~~		W. 2 of Govt Lot 2				52.50					3516	3585		7101	1338	137						1475		
													4302		7818	1469	157						1626		

	Sold for Taxes	Valuations by School Districts as Equalized by Department of Taxation: District No. 114 Rate 246.74 Mills	District No. 114 Rate 273.74 Mills			Tax Including State Homestead Mills	State Tax on Non-Homestead 9.01 Mills	Special Taxes	Special Taxes	Total Taxes		Paid	When Paid (Month Day Year)	Number of Receipt	March Settlement 1961	June Settlement 1961	Penalty	November Settlement 1961	Penalty	Collections to First Monday in January 1962	Penalty	Delinquent on First Monday in January 1962	Penalty	Total Delinquent Tax and Penalty	Remarks
		Dollars	Dollars	Dollars	Dollars	$ cts.	$ cts.	$ cts.	$ cts.	$ cts.					$ cts.	$ cts.	$ cts.	$ cts.	$ cts.	$ cts.	$ cts.	$ cts.	$ cts.	$ cts.	
1		# 196				4816				4816	1	PAID IN FULL	MAY 9 1961	9077		48.16									
2		# 106				2604				2604	2	PAID IN FULL	MAY 9 1961			26.04									
3		# 52				1278				1278	3	PAID IN FULL	MAY 9 1961			12.78									
4		# 90				2212				2212	4	PAID IN FULL	MAY 9 1961			22.12									
5		20		# 122		492	14			506	5	PAID IN FULL	MAY 31 1961	11544		5.06									
6				120		6552	84			6636	6	PAID IN FULL	MAY 9 1961	9060		66.36									
7				# 24		650				650	7	PAID IN FULL	APR 24 1961	7550		6.50									
8											8														
9	SOLD FOR TAXES	~~# 103~~				2532				2532	9	Forfeited	9-21-61												
10			17			469	12			472	10	PAID IN FULL	MAY 31 1961	11544		4.72									
11		# 264				6488				6488	11	PAID IN FULL	MAY 26 1961	13223		64.88									
12		# 27				664				664	12	PAID IN FULL	MAY 26 1961			6.64									
13		# 195				4792				4792	13	2nd HALF PAID 1st HALF PAID	MAY 11 1961	10881		29.61									
14		# 46				1130				1130	14	2nd HALF PAID 1st HALF PAID	MAY 11 1961	10814											
15			# 156			4224				4224	15	PAID IN FULL	MAY 9 1961	9813		42.24									Paid Under Protest
16											16														
17		# 64				1572				1572	17	PAID IN FULL	MAY 9 1961	9077		15.72									
18		# 24				590				590	18	PAID IN FULL	MAY 9 1961			5.90									
19											19														
20											20														
		# 1167	# 302 = 1469			24170										35.673		29.61							
		30	127 = 157			11886	110			41.66															35.32 Cancel
		1197	429 = 1626			41056																			

Assessment Roll and Tax List of Real Property in the Town of Pouka

Cass County, Minnesota, for Taxes for the Year 1960.

Form 5CD MILLER-DAVIS CO., MINNEAPOLIS

* Indicate Type of Property: R-Residential, C-Commercial, I-Industrial, U-Utility, F-Farm, L-Lakeshore, T-Timber, M-Mineral

	IN WHOSE NAME ASSESSED		DESCRIPTION OF PROPERTY: SUBDIVISION	Sec. or Lot	Town or Block	Rng.	Number of Acres of Land: Acres	100ths	No. School District	Indicate Homestead Yes or No	Agri. or Seas. Recr. Yes or No	* Indicate Type of Property	TRUE AND FULL VALUATIONS: LANDS Exclusive of Structures and Improvements (Dollars)	BUILDINGS and Other Structures (Dollars)	MACHINERY Permanently Attached to Real Estate (Dollars)	TOTAL True and Full Value (Dollars)	ASSESSED VALUATIONS: RURAL: Homestead Up to $4,000 20% (Dollars)	RURAL: Over $4,000 and Non-Homestead 33⅓% (Dollars)	ALL OTHER: Timber Land Class 3c 20% (Dollars)	ALL OTHER: Homestead Up to $4,000 25% (Dollars)	ALL OTHER: Over $4,000 and Non-Homestead 40% (Dollars)	ALL OTHER: MACHINERY Permanently Attached to Real Estate 33⅓% (Dollars)	ALL OTHER: Seasonal and Recreational Cabins 33⅓% (Dollars)	TOTAL ASSESSED VALUE (Dollars)	Total Assessed Value as Equalized by the Board of Review (Dollars)	FINAL EQUALIZED VALUE (Dollars)
1	L. P. Hanson		NE¼ of NE¼	25	139	30	40		114	no	yes	T	201			201		67						67		
2	Selgin Hinman O. A. Odegard		NW¼ of NE¼				40			no	yes	T	231			231		77						77		
3	" " " "		SW¼ of NE¼				40			no	yes	T	231			231		77						77		
4	State of Minnesota		SE¼ of NE¼																							
5																										
6	Otto L. + Eleanor L. Pahlo		NE¼ of NW¼				40			yes	yes	T	230			230	46							46		
7	A. O. + Mabel Wilson		NW¼ of NW¼ less 2 ac.				40			yes	yes	F	110	960 800		1070 910	214 182							214 182		
8	" " " "		SW¼ of NW¼				40			yes	yes	F	230			230	46							46		
9	Otto L. + Eleanor L. Pahlo		SE¼ of NW¼				40			yes	yes	T	230			230	46							46		
10	Gilbert + Anna Erickson		Part of NW¼ of NW¼				1			no	yes	R	20	480 400		500 420							167 140	167 140		
11	Seneca Conway		NE¼ of SW¼				40			no	yes	T	120			120		40						40		
12	" "		~~Gov't~~ Govt Lot 1				34.10			no	yes	T	63			63		21						21		
13			SW¼ of SW¼																							
14	" "		~~Gov't~~ Govt Lot 2				28.30			no	yes	T	30			30		10						10		
15																										
16	State of Minnesota		NE¼ of SE¼																							
17	State of Minnesota		NW¼ of SE¼																							
18	State of Minnesota		SW¼ of SE¼																							
19	State of Minnesota		SE¼ of SE¼																							
20																										
							404.40						1676	1500 1440		3176 3136	330 352	292					140 167	752 811		

	SOLD FOR TAXES	VALUATIONS BY SCHOOL DISTRICTS AS EQUALIZED BY DEPARTMENT OF TAXATION: District No. 114 Rate 245.14 Mills (Dollars)	District No. ____ Rate ____ Mills (Dollars)	District No. ____ Rate ____ Mills (Dollars)	District No. ____ Rate ____ Mills (Dollars)	District No. ____ Rate ____ Mills (Dollars)	Tax including State Homestead ____ Mills ($ cts.)	State Tax on Non-Homestead 1.01 Mills ($ cts.)	SPECIAL TAXES ($ cts.)	SPECIAL TAXES ($ cts.)	TOTAL TAXES ($ cts.)	PAID	WHEN PAID (Month Day Year)	Number of Receipt	March Settlement 1961 ($ cts.)	June Settlement 1961 ($ cts.)	Penalty ($ cts.)	November Settlement 1961 ($ cts.)	Penalty ($ cts.)	Collections to First Monday in January 1962 ($ cts.)	Penalty ($ cts.)	Delinquent on First Monday in January 1962 ($ cts.)	Total Delinquent Tax and Penalty ($ cts.)	REMARKS
1	SOLD FOR TAXES	67					16.46	46			16.92	PAID IN FULL	MAY 31 1961	13541		16.92								15073
2		77					18.42	54			19.46										19.46	21.41		16255
3		77					18.42	54			19.46										19.46	21.41		
4																								
5																								
6		46					11.30				11.30	HALF PAID	SEP 26 1960	15581		5.65		5.65					Paid Under Protest	
												HALF PAID	MAY 11 1961	10819										
7		214					52.58				52.58	PAID IN FULL	APR 26 1961	8658		52.58								9636
8		46					11.30				11.30	PAID IN FULL	APR 26 1961			11.30								
9		46					11.30				11.30	HALF PAID	SEP 26 1960	15581		5.65		5.65					Paid Under Protest	
												HALF PAID	MAY 11 1961	10819										
10		100 ~~167~~	Abate #8424				24.58 ~~41.04~~	~~.44~~			24.58 ~~42.22~~	all paid	MAY 15 1961	5026		24.58								7642 Abated
11		40					9.82	28			10.10	PAID IN FULL	MAY 11 1961	10812		10.10								9233
12		21					5.16	14			5.30	PAID IN FULL	MAY 11 1961			5.30								
13																								
14		10					2.46	06			2.52	PAID IN FULL	MAY 11 1961	10812		2.52								9233
15																								
16																								
17																								
18																								
19																								
20																								
		352 ~~42~~ 811					199.26	3.20			202.46					184.60		11.30			38.46			17641 abated

Real Estate

Willard's Point | Woodland | Pines Mines Beach | Sycamore Beach | Quarry Beach | 251 Sunset

Assessment Roll and Tax List of Real Property in the Town of Powers

Form S.C.D. MILLER-DAVIS CO., MINNEAPOLIS

* Indicate Type of Property: R-Residential, C-Commercial, I-Industrial, U-Utility, F-Farm, L-Lakeshore, T-Timber, M-Mineral

	IN WHOSE NAME ASSESSED	DESCRIPTION OF PROPERTY: SUBDIVISION	Sec. or Lot	Town or Block	Rng.	Number of Acres of Land (Acres 100ths)	No. School District	Indl. Homestead Yes or No	Agrl. Homest. Rerf. Yes or No	* Indl. Type of Property	TRUE AND FULL VALUATIONS: LAND Exclusive of Structures and Improvements (Dollars)	BUILDINGS and Other Structures (Dollars)	MACHINERY Permanently Attached to Real Estate (Dollars)	TOTAL True and Full Value (Dollars)	ASSESSED VALUATIONS: RURAL: Homestead Up to $1,000 20% (Dollars)	RURAL: Over $1,000 and Non-Homestead 33⅓% (Dollars)	ALL OTHER: Timber Land Class 3c 20% (Dollars)	ALL OTHER: Homestead Up to $4,000 25% (Dollars)	ALL OTHER: Over $4,000 and Non-Homestead 40% (Dollars)	ALL OTHER: MACHINERY Permanently Attached to Real Estate 33⅓% (Dollars)	ALL OTHER: Seasonal and Recreational Cabins 33⅓% (Dollars)	TOTAL ASSESSED VALUE (Dollars)	Total Assessed Value as Equalized by the Board of Review (Dollars)	FINAL EQUALIZED VALUE (Dollars)
1	Wm. A. Burman, V. K. Palmer + Nor. D. Sundbjerg	~~Part Gov't Lot 6 less 2 acres~~	26	139	30	34.35	114	Rated in Northern Cass																
2		NW¼ of NE¼																						
3	" " " "	~~Gov't Lot 5~~				52.50		Rated in Northern Cass																
4		SE¼ of NE¼																						
5																								
6	Geneva Bondy	~~Gov't Lot 3~~				24.65		no	yes	T	102			102		34						34		
7	Henry Jr + Vernice E. Mortman	~~" " 1~~				30.90		no	no	L	331	510 425		841 756		280 252						280 252		
8	Geneva Bondy	~~" " 2 less 2.100~~				23.10		no	yes	T	81			81		27						27		
9	" "	~~" " 4~~				23.75		no	yes	T	90			90		30						30		
10	~~Fred M. + Ruby B. Peterson~~ report	~~37 acres Gov't Lot 6~~				~~37~~		~~no~~	~~no~~	~~L~~	~~99~~	~~300~~		~~399~~		~~133~~						~~133~~		
11	State of Minnesota	NE¼ of SW¼																						
12	State of Minnesota	NW¼ of SW¼																						
13	Lyle + Jessie C. Ofsland	SW¼ of SW¼				40		no	yes	T	450			450		150						150		
14	" " "	SE¼ of SW¼				40		no	yes	T	162			162		54						54		
15																								
16	Geneva Bondy	~~Gov't Lot 7~~				46.80		no	yes	T	141			141		47						47		
17	State of Minnesota	NW¼ of SE¼																						
18	State of Minnesota	~~Gov't Lot 8~~																						
19	State of Minnesota	~~W. 101' of Gov't Lot 2~~																						
20																								
		(cont. next page)				221.06					1357	425 510		1782 1867		594 622						594 622		

	SOLD FOR TAXES	VALUATIONS BY SCHOOL DISTRICTS AS EQUALIZED BY DEPARTMENT OF TAXATION: District No. 114 Rate ___ Mills (Dollars)	District No. 114 Rate ___ Mills (Dollars)	District No. 114 Rate ___ Mills (Dollars)	District No. ___ Rate ___ Mills (Dollars)	Tax Including State Homestead ___ Mills ($ cts.)	State Tax on Non-Homestead 9.0 Mills ($ cts.)	SPECIAL TAXES ($ cts.)	SPECIAL TAXES ($ cts.)	TOTAL TAXES ($ cts.)	PAID	WHEN PAID (Month Day Year)	Number of Receipt	March Settlement 1961 ($ cts.)	June Settlement 1961 ($ cts.)	Penalty ($ cts.)	November Settlement 1961 ($ cts.)	Penalty ($ cts.)	Collections to First Monday in January 1962 ($ cts.)	Penalty ($ cts.)	Delinquent on First Monday in January 1962 ($ cts.)	Total Delinquent Tax and Penalty ($ cts.)	REMARKS
1																							
2																							
3																							
4																							
5																							
6		34				836	24			860	PAID IN FULL	MAY 1 1 1961	10812		860								1223
7			280			7580	196			7776	PAID IN FULL	MAY 2 0 1961	13304		7776								2628
8		27				664	18			682	PAID IN FULL	MAY 1 1 1961	10812		682								1230
9		30				738	22			760	PAID IN FULL	MAY 1 1 1961			760								
10																							
11																							
12																							
13	SOLD FOR TAXES	150				3686	106			3792										37.92		15274	
14	PAID FOR TAXES	54				1326	38			1364										13.64			
15																							
16		47				1154	32			1186	PAID IN FULL	MAY 1 1 1961	10812		1186								2.14
17																							
18																							
19																							
20																							
		342	280	2.622		8404 75.60 15984	436			16420					112.64					51.58			

Record: Willard's Point | Woodland | Pine Mountain Beach | Sherwood Beach | Bucky Beach | Sunset Beach

Real Estate

Assessment Roll and Tax List of Real Property in the Town of Power

Form 5CD MILLER-DAVIS CO., MINNEAPOLIS

* Indicate Type of Property: R-Residential, C-Commercial, I-Industrial, U-Utility, F-Farm, L-Lakeshore, T-Timber, M-Mineral

	In Whose Name Assessed	Description of Property: Subdivision	Sec. or Lot	Town or Block	Rng.	Number of Acres of Land (Acres / 100th)	No. School District	Indicate Homestead Yes or No	Agri. Use Yes or No	* Indicate Type of Property	True and Full Valuations: Land Exclusive of Structures and Improvements (Dollars)	Buildings and Other Structures (Dollars)	Machinery Permanently Attached to Real Estate (Dollars)	Total True and Full Value (Dollars)	Assessed Valuations: Rural: Homestead Up to $1,000 20% (Dollars)	Rural: Over $1,000 and Non-Homestead 33⅓% (Dollars)	All Other: Timber Land Class 3c 20% (Dollars)	All Other: Homestead Up to $1,000 25% (Dollars)	All Other: Over $1,000 and Non-Homestead 40% (Dollars)	All Other: Machinery Permanently Attached to Real Estate 33⅓% (Dollars)	All Other: Seasonal and Recreational Cabins 33⅓% (Dollars)	Total Assessed Value (Dollars)	Total Assessed Value as Equalized by the Board of Review (Dollars)	Final Equalized Value (Dollars)
1		NE¼ of NE¼	36	139	30		114																	
2		NW¼ of NE¼																						
3		SW¼ of NE¼																						
4	Rae Kellen + Arthur A. Reuck	Park & Lirt Lot 4				224		No	No	L	99	450		549		33						83		
5	Clifford J. + Grace L. Snyder	Tract in N.W. cor. of Park Lot 4				3		Yes	No	L	90	120 100		210 190	42 38							42 38		
6		NE¼ of NW¼																						
7	Ruth + Lloyd + Skinner	10 acs. of Park Lot 6 (NW¼ of NW¼)				87		Yes	No	R	60	360 300		420 360	84 72							84 72		
8	" " "	5⅔ acs. of Park Lot 6 (SW¼ of NW¼)				35		Yes	No	L	40			40	8							8		
9		SE¼ of NW¼																						
10	Helge M. + Ruby B. Peterson (Pettenson)	32 acs. of Park Lot 6				37		No	No	L	99	360 300		459 399		153 133						153 133		
11		NE¼ of SW¼																						
12	Archie M. + Ruby H. + Kenneth W. Rice	Park & Lirt Lot 6 (NE¼ of SW¼)				82		Yes	No	L	100	540 450		640 550	128 110							128 110		
13		SW¼ of SW¼												180	20							20		
14		SE¼ of SW¼																						
15	Arthur P. + Anna E. Fetch	Park & Lirt Lot 6 (90 acs. 1299.8')																						
16		NE¼ of SE¼																						
17		NW¼ of SE¼																						
18		SW¼ of SE¼																						
19		SE¼ of SE¼																						
20																								
						603					488	1150 1380		1638 1868	262 262	166 186						394 448		

	Sold for Taxes	Valuations by School Districts as Equalized by Department of Taxation: District No. ___ Rate ___ Mills	District No. ___ Rate ___ Mills	District No. 114 Rate 22.74 Mills	District No. ___ Rate ___ Mills	District No. ___ Rate ___ Mills	Tax Including State Homestead ___ Mills	State Tax on Non-Homestead 1.08 Mills	Special Taxes	Special Taxes	Total Taxes	Paid	When Paid (Month Day Year)	Number of Receipt	March Settlement 1961	June Settlement 1961	Penalty	November Settlement 1961	Penalty	Collections to First Monday in January 1962	Penalty	Delinquent on First Monday in January 1962	Total Delinquent Tax and Penalty	Remarks
		Dollars	Dollars	Dollars	Dollars	Dollars	$ cts.	$ cts.	$ cts.	$ cts.	$ cts.				$ cts.	$ cts.	$ cts.	$ cts.	$ cts.	$ cts.	$ cts.	$ cts.	$ cts.	
1																								
2																								
3																								
4				33			814	24			918	PAID IN FULL	MAY 26 1961	13230		918								964
5				42			1138				1138	PAID IN FULL	APR 26 1961	8659		1138								2518
6																								
7				84			2274				2274	PAID IN FULL	OCT 5 1961	10092				2274	87					1618
8				8			216				216	PAID IN FULL	OCT 5 1961					216						
9																								
10	BILL FOR TAXES			153			4142	108			4250	PAID IN FULL	OCT 10 1961	11054				4250	150					19679
11																								
12				128			3466				3466	1st Half Paid	MAY 31 1961	11594		1733						1733	1906	Paid in full 12075
13																								
14																								
15																								
16																								
17																								
18																								
19																								
20																								
				262 186 448			12130	182			12262					3733		6740				1733		

Real Estate

Miller's Point | Woodland | Des Moines Beach | Spirorahoe Beach | Searcy Beach | El Sueno

Personal

Assessment Roll and Tax List of Real Property in the Town of Bowser

Cass County, Minnesota, for Taxes for the Year 1960.

Form 5-LD · MILLER-DAVIS CO., MINNEAPOLIS

* Indicate Type of Property: R-Residential, C-Commercial, I-Industrial, U-Utility, F-Farm, L-Lakeshore, T-Timber, M-Mineral

	In Whose Name Assessed	Description of Property: Subdivision	Sec. or Lot	Town or Block	Rng.	Number of Acres of Land (Acres / 100ths)	No. School District	Indicate Homes Yes or No	Agri. or Seas. Yes or No	* Indicate Type of Property	True and Full Valuations: Land Exclusive of Structures and Improvements (Dollars)	Buildings and Other Structures (Dollars)	Machinery Permanently Attached to Real Estate (Dollars)	Total True and Full Value (Dollars)	Assessed Valuations: Rural: Homestead Up to $1,000 20% (Dollars)	Rural: Over $1,000 Homestead 33⅓% (Dollars)	All Other: Timber Class 2c 20% (Dollars)	All Other: Homestead Up to $1,000 25% (Dollars)	All Other: Over $1,000 and Non-Homestead 40% (Dollars)	All Other: Machinery Permanently Attached to Real Estate 33⅓% (Dollars)	All Other: Seasonal and Recreational Cabins 33⅓% (Dollars)	Total Assessed Value (Dollars)	Total Assessed Value as Equalized by the Board of Review (Dollars)	Final Equalized Value (Dollars)
1	Henry L. & Venice E. Mortman	Govt Lot 1	27	139	30	120	114	no	no	L	30			30		10						10		
2	E. R. Foster	~~Govt Lot 2 Lying W. of Shore Line~~				5		no	no	L	24			24		8						8		
3		NW¼ of NE¼																						
4	Betty Jane & Merle J. O'Brien	~~Govt Lot 5 Lying W. of Shore Line~~				5		no	yes	L	21	360 300		381 321						127 107		127 107		
5	Gladys Lysedal	W½ of NW¼ NW¼ of NW¼				40		yes	yes	T	40			40	8							8		
6	Otto L. Pekko	~~Govt Lot 5 Lying W. of Shore Line~~ ~~Other part lying E. of Shore Line~~				37		no	yes	T	330			330		110						110		
7		NW¼ of NW¼																						
8	Arthur H. Kramer	SW¼ of NW¼ ~~Lots 11 & 12 of Lot 40 Lake~~				36		yes	yes	T	290			290	58							58		
9	Marcus & Irene Ruth Koch	~~Govt Lot 4~~				40		yes	yes	F	250	480 400		730 650	146 130							146 130		
10	Charles L. & Grace Bronson	NW¼ of NW¼ lies S. of Lake & W. of Lake				28		no	yes	T	132	29 24		161 156		54 52						54 52		
11	Moses Kolstrand	NE¼ of SW¼				40		no	yes	T	231			231		77						77		
12	Arthur H. Kramer	~~Govt Lot 6~~				17.75		yes	yes	T	145	30 25		175 170	35 34							35 34		
13	Moses Kolstrand	~~Govt Lot 7~~				18.05		no	no	L	144			144		48						48		
14	" "	SE¼ of SW¼				40		no	yes	T	231			231		77						77		
15	Gladys Lysedal	S½ of W½ of NW¼ of NW¼						yes	yes	T	15			15	3							3		
16	Ruth M. Stenberg	~~Govt Lot 2 Lake Park~~ ~~Sunset Heights~~				14.10		no	yes	T	72			72		24						24		
17		NW¼ of SE¼																						
18	Clarence E. Schlenker	SW¼ of SE¼				40		no	yes	T	216			216		72						72		
19	Lyle & Jessie C. Tofland	SE¼ of SE¼				40		yes	yes	T	170	120 100		290 270	58 54							58 54		
20																								
						358.10					2341	249 1019		3190 3360	287 308	478 480				107 127		872 915		

	Sold for Taxes	Valuations by School Districts as Equalized by Department of Taxation: District No. 114 Rate ___ Mills 245.74 (Dollars)	District No. ___ Rate ___ Mills (Dollars)	District No. ___ Rate ___ Mills (Dollars)	District No. ___ Rate ___ Mills (Dollars)	Tax Including State Homestead ___ Mills ($ cts.)	State Tax on Non-Homestead 7.61 Mills ($ cts.)	Special Taxes	Special Taxes	Total Taxes	Paid	When Paid (Month Day Year)	Number of Receipt	March Settlement 1961	June Settlement 1961	Penalty	November Settlement 1961	Penalty	Collections to First Monday in January 1962	Penalty	Delinquent on First Monday in January 1962	Penalty	Total Delinquent Tax and Penalty	Remarks
1		10				2.70	.06			2.76	1	PAID IN FULL MAY 29 1961	13304		2.76									7648
2		8				2.16	.06			2.22	2	PAID IN FULL APR 25 1961	7578		2.22									7546
3											3													
4		127				31.20	.90			32.10	4	PAID IN FULL JAN 27 1961	1259	32.10										7459 (7434)
5		8				1.96				1.96	5	PAID IN FULL APR 27 1961	7625		1.96									7287
6		110				27.04	.78			27.82	6	PAID IN FULL ~~SEP 26 1961~~ 1st Half Paid MAY 21 1960	4591 10818		13.91		13.91						Paid Under Protest	
7											7													
8	SOLD FOR TAXES	58				14.26				14.26	8	Balance Paid OCT 31 1961 Part Paid May 22 1961	17527 10910		12.00		2.26							7233
9		146				35.88				35.88	9	PAID IN FULL MAY 17 1961	8103		35.88									7234
10	SOLD FOR TAXES	54				13.76	.38			13.64	10	PAID IN FULL AUG 23 1961	14352				13.64	.34						7232
11		77				18.92	.54			19.46	11	PAID IN FULL MAY 22 1961	6533		19.46									7216
12	SOLD FOR TAXES	85				8.60				8.60	12	Balance Paid OCT 31 1961 Part Paid May 22 1961	17527 1410		8.00		.60							7233
13			48			13.00	.34			13.34	13	PAID IN FULL MAY 22 1961	6533		13.34									7286
14		77				18.92	.54			19.46	14	PAID IN FULL MAY 22 1961			19.46									
15		3				.74				.74	15	PAID IN FULL APR 27 1961	7625		.74									7287
16	SOLD FOR TAXES	24				5.90	.16			6.06	16	PAID IN FULL MAY 29 1961	11119		6.06									15026
17											17													
18		72				17.70	.50			18.20	18	PAID IN FULL MAY 9 1961	9051		18.20									7287 7288
19	SOLD FOR TAXES	58				14.26				14.26	19													15074
20											20													
		308 541 849		308 607 915		208.64 17.86 226.50	4.26			230.76				32.10	153.90		32.41				14.26			

Real Estate

Millers Point · Woodland · Des Moines Beach · Spirorahoe Beach · Jacoy Beach · El Sueno · Personal

Assessment Roll and Tax List of Real Property in the Town of Powers

Cass County, Minnesota, for Taxes for the Year 1960.

Form 5CD MILLER-DAVIS CO., MINNEAPOLIS

* Indicate Type of Property: R-Residential, C-Commercial, I-Industrial, U-Utility, F-Farm, L-Lakeshore, T-Timber, M-Mineral

	IN WHOSE NAME ASSESSED	DESCRIPTION OF PROPERTY: SUBDIVISION	Sec. or Lot	Town or Block	Rng.	Number of Acres of Land (Acres / 100ths)	No. School District	Indicate Homestead Yes or No	Agri. or Seas. Res. Yes or No	* Indicate Type of Property	TRUE AND FULL VALUATIONS: LAND Exclusive of Structures and Improvements	BUILDINGS and Other Structures	MACHINERY Permanently Attached to Real Estate	TOTAL True and Full Value	ASSESSED VALUATIONS: RURAL: Homestead Up to $1,000 20%	Over $1,000 and Non-Homestead 33⅓%	ALL OTHER: Timber Land Class 3c 20%	Homestead Up to $1,000 25%	Over $1,000 and Non-Homestead 40%	MACHINERY Permanently Attached to Real Estate 33⅓%	Seasonal and Recreational Cabins 33⅓%	TOTAL ASSESSED VALUE	Total Assessed Value as Equalized by the Board of Review	FINAL EQUALIZED VALUE	REMARKS
											Dollars	Dollars	Dollars	Dollars	Dollars	Dollars	Dollars	Dollars	Dollars	Dollars	Dollars	Dollars	Dollars	Dollars	
1	Gladys Lyssedal	NE¼ of NE¼	28	139	30	40	114	yes	yes	R	200	336		536	107							107			
												280		480	96							96			
2	Edwin Lulk (Mary Ultmann)	NW¼ of NE¼ } Govt Lot 2				57		no	yes	R	560	329		889		296						296			
												274		834		278						278			
3		SW¼ of NE¼ } Govt Lot 1 less 6.32 ac.																							
4	Margaret A. Luebben, et al	less 3.01 ac.				1055		no	yes	T	201			201		67						67			
5	Gladys Lyssedal	E 28 rds. of Govt Lot 1 less S. 24 rds. of Govt Lot 1 less 3.01 ac.				14		yes	yes	T	75			75	15							15			
6	Richard G. & Myrtle Ray	NE¼ of NW¼				40		yes	yes	F	335			335	67							67			
7	" " "	NW¼ of NW¼				40		yes	yes	F	275	420		695	139							139			
												350		625	125							125			
8	Margaret & Wiley O. Bloom	SW¼ of NW¼ W. of Co. Road				40		no	yes	F	30	40.8		70	6							6			
								yes	yes		215			215	43	10						53			
9	State of Minnesota	SE¼ of NW¼ Govt Lot 3																							
10	Kenneth Luebben	Com. at a pt. 65 rds. S. & W. 848' from NE cor. of Gov't Lot 1, thence W. 80', thence S. to lake, thence along lake to pt. 848' W. of E. line of Gov't Lot 1, thence N. to beginning.				67		no	no	L	30			30		10						10			
11																									
12	Margaret & Wiley O. Bloom	Govt Lot 4 W. of Co. Rd. NW¼ of SW¼				55.75		no	yes	L	80	40.98		30								60			
								yes	yes	F	420	540		960	147	10						157			
13	Harold & Lydia Smith	SW¼ of SW¼ Govt Lot 5				48.40		no	yes	C	350	249.99		1249	140	100						240			
								yes	yes			500.60		1099	170	83						253			
14																									
15	Margaret I. Luebben	Com. at NE cor. of Gov't Lot 1, S. 65 rds. W. 928' as pt. of begin., thence W. 80'; S. to lake, thence along lake to a pt. 928' W. of East line of Gov't Lot 1; thence N. to begin.						no	no	L	30			30		10						10			
16	N. E. Luebben	NW¼ of NW¼ of E. 32 rds. of Govt Lot 1 less N. 40 rds.				67		no	no	L	30			30		10						10			
17	Gladys Lyssedal	N. 40 rds. of W. ¼ of W. ¼ of E. 32 rds. of Govt Lot 1				1		yes	no	T	5			5	1							1			
18	J. A. Dupuis (Gladys Lyssedal)	S. 24 rds. of W. ¼ of W. ¼ of E. 32 rds. of Govt Lot 1				1.95		no	no	L	39			39		13						13			
19	Eugene Nutter & Donna C. Moe	Govt Lot 6 less 4 ac. platted				4.45		no	no	T	30			30		10	added 2-14-61	by Auditor & C. Crosser				10			2.78 added
		NW¼ of NW¼ of Govt Lot 4																							
20	Lewis & Martha Van Etkeresem	less part east of Co. Road						yes	yes	F	635	540		1175	235							235			
		(continued page)				354.94					2225	2193		5018	789	491						1280			
												2632		5457	776	526						1302			

	SOLD FOR TAXES	VALUATIONS BY SCHOOL DISTRICTS AS EQUALIZED BY DEPARTMENT OF TAXATION: District No. 114 Rate ___ Mills 24.574	District No. 116 Rate ___ Mills 28.72	District No. 117 Rate ___ Mills	District No. ___ Rate ___ Mills	Tax Including State Homestead	State Tax on Non-Homestead 7.01 Mills	SPECIAL TAXES	SPECIAL TAXES	TOTAL TAXES	PAID	WHEN PAID Month Day Year	Number of Receipt	March Settlement 1961	June Settlement 1961	Penalty	November Settlement 1961	Penalty	Collections to First Monday in January 1962	Penalty	Delinquent on First Monday in January 1962	Penalty	Total Delinquent Tax and Penalty
		Dollars	Dollars	Dollars	Dollars	$ cts.	$ cts.	$ cts.	$ cts.	$ cts.				$ cts.	$ cts.	$ cts.	$ cts.	$ cts.	$ cts.	$ cts.	$ cts.	$ cts.	$ cts.
1		# 107				2630				2630	1 PAID IN FULL	APR 27 1961	7625		26 30								
2		296				7274	208			7482	2 PAID IN FULL	JAN 20 1961	197	74 82									
3											3												
4		67				1646	46			1692	4 PAID IN FULL	MAY 22 1961	10904		16 92								
5		# 15				368				368	5 PAID IN FULL	APR 27 1961	7625		3 68								
6		# 67				1046				1646	6 PAID IN FULL	MAR 13 1961	6070		16 46								
7		# 139				3416				3416	7 PAID IN FULL	MAR 13 1961			34 16								
8		10				246	06			252	8 PAID IN FULL	MAY 9 1961	9059		2 52								
9											9												
10			10			270	06			276	10 PAID IN FULL	MAY 22 1961	10989		2 76								
11											11												
12		10				246	06			252	12 PAID IN FULL	MAY 9 1961	9059		2 52								
13		# 140				7126	70			7196	13 1st HALF PAID	JUL 5 1961	6880		35 98		35 98						
		100									2nd HALF PAID	MAY 17 1961	9452										
14											14												
15			10			270	06			276	15 PAID IN FULL	MAY 22 1961	10989		2 76								
16			10			270	06			276	16 PAID IN FULL	MAY 22 1961			2 76								
17				# 1		28				28	17 PAID IN FULL	APR 27 1961	7625		28								
18				13		352	10			362	18 PAID IN FULL	APR 27 1961	7625		3 62								
19			10			270	08			278	19 PAID IN FULL	MAR 13 1961	6071		2 78								
20		# 257				6316				6316	20 PAID IN FULL	MAY 9 1961	9058		63 16								
		# 2225	# 1	13 776		30914								74 82	216 66		35 98						
		483		43 526		1190	364			324 68													
		1258		44 1302		32104																	

Real Estate

Miller's Point | Woodland | Des Moines Beach | Sebrombee Beach | Quarry Beach | El Sueno | Second

Assessment Roll and Tax List of Real Property in the Town of Powers, Cass County, Minnesota, for Taxes for the Year 1960.

Form 5C.D. MILLER-DAVIS CO., MINNEAPOLIS

* Indicate Type of Property: R-Residential, C-Commercial, I-Industrial, U-Utility, F-Farm, L-Lakeshore, T-Timber, M-Mineral

	IN WHOSE NAME ASSESSED	DESCRIPTION OF PROPERTY: SUBDIVISION	Sec. or Lot	Town or Block	Rng.	Number of Acres of Land: Acres	100ths	No. School District	Indicate Homestead Yes or No	Agricultural Homestead Yes or No	* Indicate Type of Property	TRUE AND FULL VALUATIONS: LAND Exclusive of Structures and Improvements	BUILDINGS and Other Structures	MACHINERY Permanently Attached to Real Estate	TOTAL True and Full Value	ASSESSED VALUATIONS: RURAL: Homestead Up to $4,000 20%	Over $4,000 and Non-Homestead 33⅓%	ALL OTHER: Timber Land Class 3c 20%	Homestead Up to $4,000 25%	Over $4,000 and Non-Homestead 40%	MACHINERY Permanently Attached to Real Estate 33⅓%	Seasonal and Recreational Cabins 33⅓%	TOTAL ASSESSED VALUE	Total Assessed Value as Equalized by the Board of Review	FINAL EQUALIZED VALUE
												Dollars	Dollars	Dollars	Dollars	Dollars	Dollars	Dollars	Dollars	Dollars	Dollars	Dollars	Dollars	Dollars	Dollars
1		NE¼ of NE¼		23	139	30	114																		
2		NW¼ of NE¼																							
3		SW¼ of NE¼																							
	Henry Edward Baker	Beg. at a pt. 32 rds. W. & 60 rds. S. of NE cor of Gov't Lot 1; thence W. 80' thence S. to waters edge, thence along water to 32nd. line thence N. to place of beginning.							No	Yes	L	31	150 125		181 156							60 52		60 52		
7		NW¼ of NW¼																							
8		SW¼ of NW¼																							
	Waldo E. Lindgren	Com. at NE cor of Gov't Lot 1, S. 65 rds. W. 768' as pt. of begin., thence W. 80' S. to lake; thence along lake to a pt. 768' W. of E. line of Gov't Lot 1, thence N. to beg.							No	No	L	30			30		10							10		
12		NW¼ of SW¼																							
13		SW¼ of SW¼																							
14		SE¼ of SW¼																							
15																									
16		NE¼ of SE¼																							
17		NW¼ of SE¼																							
18		SW¼ of SE¼																							
19		SE¼ of SE¼																							
20																									
												61	125 150		186 211		10					50 60		60 70		

	SOLD FOR TAXES	VALUATIONS BY SCHOOL DISTRICTS AS EQUALIZED BY DEPARTMENT OF TAXATION: District No. 2 Rate 245.74 Mills	District No. 114 Rate 220.74 Mills	District No. Rate Mills	District No. Rate Mills	Tax including State Homestead Mills	State Tax on Non-Homestead 1.01 Mills	SPECIAL TAXES	SPECIAL TAXES	TOTAL TAXES	PAID	WHEN PAID	Number of Receipt	March Settlement 1961	June Settlement 1961	Penalty	November Settlement 1961	Penalty	Collections to First Monday in January 1962	Penalty	Delinquent on First Monday in January 1962	Total Delinquent Tax and Penalty	REMARKS
		Dollars	Dollars	Dollars	Dollars	Dollars	$ cts.	$ cts.	$ cts.	$ cts.		Month Day Year		$ cts.	$ cts.	$ cts.	$ cts.	$ cts.	$ cts.	$ cts.	$ cts.	$ cts.	
1																							
2																							
3																							
4																							
5		60				14 74	42			15 16	PAID IN FULL	APR 9 1961	5628		15 16								
6																							
7																							
8																							
9																							
10			10			2 70	06			2 76	PAID IN FULL	[illegible]	10909		2 76								
11																							
12																							
13																							
14																							
15																							
16																							
17																							
18																							
19																							
20																							
		60	10 = 70			a 14 74 ⅌ 2 70 17 44	42			17 92					17 92								

Real Estate

Miller's Point | Woodland | Des Moines Beach | Spirorahoe Beach | Jacoy Beach | El Sueno | Personal

Assessment Roll and Tax List of Real Property in the Town of Powers

* Indicate Type of Property: R-Residential, C-Commercial, I-Industrial, U-Utility, F-Farm, L-Lakeshore, T-Timber, M-Mineral

Form 3CD MILLER-DAVIS CO., MINNEAPOLIS

	In Whose Name Assessed		Description of Property: Subdivision	Sec. or Lot	Town or Block	Rng.	Number of Acres of Land (Acres 100ths)	No. School District	Indicate Homestead Yes or No	Agri. or Non-Agri. Hom. Yes or No	* Indicate Type of Property	True and Full Valuations: Land Exclusive of Structures and Improvements	Buildings and Other Structures	Machinery Permanently Attached to Real Estate	Total True and Full Value	Assessed Valuations: Rural: Homestead Up to $1,000 20%	Over $1,000 and Non-Homestead 33⅓%	All Other: Timber Land Class 3c 20%	Homestead Up to $4,000 25%	Over $4,000 and Non-Homestead 40%	Machinery Permanently Attached to Real Estate 33⅓%	Seasonal and Recreational Cabins 33⅓%	Total Assessed Value	Total Assessed Value as Equalized by the Board of Review	Final Equalized Value
												Dollars	Dollars	Dollars	Dollars	Dollars	Dollars	Dollars	Dollars	Dollars	Dollars	Dollars	Dollars	Dollars	Dollars
1	Burrell L. + LaVanche M. Somers	1	NE¼ of NE¼				40	114	yes	yes	F	355	600 / 500		955 / 855	191 / 171							191 / 171		
2	Elmer + Ada Doty		NW¼ of NE¼				40		no	yes	F	108			108		36						36		
3	" " "		SW¼ of NE¼				40		no	yes	F	501			501		167						167		
4	Darrell D. + LaVanche M. Somers		SE¼ of NE¼				40		yes	yes	F	175			175	35							35		
5	Adolph + Vernetta Eliznick		A parcel of land in the SW¼ of the NW¼ of Sec 14				2		yes	no	C	75	810 / 675		885 / 750	177 / 150							177 / 150		
6	Elmer + Ada Doty		NE¼ of NW¼				40		no	yes	F	219			219		73						73		
7	" " "		NW¼ of NW¼				40		no	yes	F	216			216		72						72		
8	" " "		SW¼ of NW¼ less S 660' of E 198'				37.4		no	yes	F	198			198		66						66		
9	" " "		SE¼ of NW¼ less S 660' of W 330' & 3.5 A.				32.6		no	yes	F	309			309		103						103		
10	Village of Backus		A tract 175' x 193' in SW¼ of SW¼ of Sec 10-46-34 & S 660' of W 330' of E½ of SE¼ of NW¼																						
11			NE¼ of SW¼ Village of Backus																						
12	Hermit + Betty Zadjke		NW¼ of SW¼				40		yes	yes	F	380	570 / 475		950 / 855	190 / 171							190 / 171		
13			SW¼ of SW¼ Village of Backus																						
14			SE¼ of SW¼ Village of Backus																						
15	Rex Sr. + Dorothy E. Baker		Wacus D. SW¼ of Sec 14				60		yes	no	C	100	720 / 600		820 / 700	164 / 140							164 / 140		
16	Hans Sr. + Ruth A. Struve		NE¼ of SE¼				40		yes	yes	F	305			305	61							61		
17	" " "		NW¼ of SE¼ less S 264' of W 343'				40		yes	yes	F	365			365	73							73		
18	H. A. Sr. + Rhoda Lehto		SW¼ of SE¼ less 1.7 Ac. Depot & 6 Ac.				38.23		yes	yes	F	240	1050 / 875		1290 / 1165	258 / 233							258 / 233		
19	John + Adella Sherman		Paul D. SE¼ of SE¼				19		yes	yes	F	190	270 / 225		460 / 415	92 / 83							92 / 83		
20	Boyle + Addline Underhill		SE¼ of SE¼ less 19 Ac.				21		yes	yes	F	215	540 / 450		755 / 665	151 / 133							151 / 133		
			(cont next page)				510.83					4001	3900 / 4560		7901 / 8561	1250 / 1402	517						1767 / 1919		

	Sold for Taxes	Valuations by School Districts as Equalized by Department of Taxation: District No. 114 Rate 24.54 Mills						Tax Including State Homestead Mills	State Tax on Non-Homestead 7.01 Mills	Special Taxes	Special Taxes	Total Taxes	Paid	When Paid	Number of Receipt	March Settlement 1961	June Settlement 1961	Penalty	November Settlement 1961	Penalty	Collections to First Monday in January 1962	Penalty	Delinquent on First Monday in January 1962	Total Delinquent Tax and Penalty	Remarks
		Dollars	Dollars	Dollars	Dollars	Dollars	Dollars	$ cts.	$ cts.	$ cts.	$ cts.	$ cts.		Month Day Year		$ cts.	$ cts.	$ cts.	$ cts.	$ cts.	$ cts.	$ cts.	$ cts.	$ cts.	
1		191						4644				4644	PAID IN FULL	MAR 13 1961	6067		4644								
													2nd HALF PAID	OCT 31 1961											
2		36						884	26			910	1st HALF PAID	MAY 31 1961			2566		2566						
													2nd HALF PAID	OCT 31 1961	6958										
3		167						4104	118			4222	1st HALF PAID	MAY 31 1961											
													2nd HALF PAID	OCT 31 1961											
4		35						860				860	PAID IN FULL	MAR 13 1961	6067		860								
5	SOLD FOR TAXES			177				4792				4792	PAID IN FULL	OCT 27 1961	7333				4792	168					
													2nd HALF PAID	OCT 31 1961											
6		73						1744	52			1846	1st HALF PAID	MAY 31 1961											
													2nd HALF PAID	OCT 31 1961											
7		72						1770	50			1820	1st HALF PAID	MAY 31 1961	6964		39.69		39.69						
													2nd HALF PAID	OCT 31 1961											
8		66						1622	46			1668	1st HALF PAID	MAY 31 1961	6958										
													2nd HALF PAID	OCT 31 1961											
9		103						2531	72			2604	1st HALF PAID	MAY 31 1961											
													2nd HALF PAID	OCT 31 1961											
10																									
11																									
12		190						4670				4670	PAID IN FULL	MAY 3 1961	1550		4670								
13																									
14																									
15				164				4440				4440	PAID IN FULL	MAY 20 1961	13305		4440								
16		61						1500				1500									15.00	$16.50			
17		73						1794				1794									17.94	$19.73			
18		265						6586				6586	PAID IN FULL	APR 28 1961	8763		6586								
													2nd HALF PAID	OCT 31 1961	7576										
19		92						2260				2260	1st HALF PAID	MAY 15 1961	8029		1130		1130						
20	SOLD FOR TAXES	151						3710				3710	PAID IN FULL	SEP 19 1961	15488				37.10	.111					
		1061		341 = 1402 a				38780									289.15		161.67				38.96		
		517		517	712		364	9232																	
		1578		1919				48012				48376													

Assessment Roll and Tax List of Real Property in the Town of Powers, Cass County, Minnesota, for Taxes for the Year 1960.

Form 5CD MILLER-DAVIS CO., MINNEAPOLIS

* Indicate Type of Property: R-Residential, C-Commercial, I-Industrial, U-Utility, F-Farm, L-Lakeshore, T-Timber, M-Mineral

	IN WHOSE NAME ASSESSED	DESCRIPTION OF PROPERTY: SUBDIVISION	Sec. or Lot	Town or Block	Rng.	Number of Acres of Land (Acres 100ths)	No. School District	Indicate Homestead Yes or No	Agricultural Res. Yes or No	Indicate Type of Property	TRUE AND FULL VALUATIONS: LAND Exclusive of Structures and Improvements	BUILDINGS and Other Structures	MACHINERY Permanently Attached to Real Estate	TOTAL True and Full Value	ASSESSED VALUATIONS: RURAL: Homestead Up to $4,000 20%	Rural: Over $4,000 and Non-Homestead 33⅓%	ALL OTHER: Timber Land Class 3a 20%	All Other: Homestead Up to $4,000 25%	All Other: Over $4,000 and Non-Homestead 40%	All Other: MACHINERY Permanently Attached to Real Estate 33⅓%	All Other: Seasonal and Recreational Cabins 33⅓%	TOTAL ASSESSED VALUE	Total Assessed Value as Equalized by the Board of Review	FINAL EQUALIZED VALUE
						Acres 100ths					Dollars	Dollars	Dollars	Dollars	Dollars	Dollars	Dollars	Dollars	Dollars	Dollars	Dollars	Dollars	Dollars	Dollars
1		N E ¼ of N E ¼	29	139	30		114																	
2		N W ¼ of N E ¼																						
3		S W ¼ of N E ¼																						
4		S E ¼ of N E ¼																						
5	Non-Res. + Ruth N. DeLuney	N. 100' of S. 225' of W. 145.3' of W ½ of W ½ of S E ¼						no	no	C	50	840 700		890 750		297 250							297 250	
6		N E ¼ of N W ¼																						
7		N W ¼ of N W ¼																						
8		S W ¼ of N W ¼																						
9		S E ¼ of N W ¼																						
10																								
11		N E ¼ of S W ¼																						
12		N W ¼ of S W ¼																						
13		S W ¼ of S W ¼																						
14		S E ¼ of S W ¼																						
15																								
16		N E ¼ of S E ¼																						
17		N W ¼ of S E ¼																						
18		S W ¼ of S E ¼																						
19		S E ¼ of S E ¼																						
20																								
											50	790 840		840 890		250 297							250 297	

	SOLD FOR TAXES	VALUATIONS BY SCHOOL DISTRICTS AS EQUALIZED BY DEPARTMENT OF TAXATION: District No. ___ Rate ___ Mills	District No. ___ Rate ___ Mills	District No. ___ Rate ___ Mills	District No. 114 Rate 26.74 Mills	District No. ___ Rate ___ Mills	District No. ___ Rate ___ Mills	Tax Including State Homestead ___ Mills	State Tax on Non-Homestead 7.04 Mills	SPECIAL TAXES	SPECIAL TAXES	TOTAL TAXES
		Dollars	Dollars	Dollars	Dollars	Dollars	Dollars	$ cts.	$ cts.	$ cts.	$ cts.	$ cts.
1												
2												
3												
4												
5				297			8040	208				8248
6												
7												
8												
9												
10												
11												
12												
13												
14												
15												
16												
17												
18												
19												
20												
				297			8040	208				8248

	PAID	WHEN PAID: Month Day Year	Number of Receipt	March Settlement 1961	June Settlement 1961	Penalty	November Settlement 1961	Penalty	Collections to First Monday in January 1962	Penalty	Delinquent on First Monday in January 1962	Total Delinquent Tax and Penalty	REMARKS
				$ cts.	$ cts.	$ cts.	$ cts.	$ cts.	$ cts.	$ cts.	$ cts.	$ cts.	
1													
2													
3													
4													
5	2nd Half Paid 1st Half Paid	OCT 31 1961 MAY 31 1961	18514 11570		4124		4124						95.33
6													
7													
8													
9													
10													
11													
12													
13													
14													
15													
16													
17													
18													
19													
20													
					4124		4124						

Real Estate

Miller's Point | Woodland | Des Moines Beach | Shoreshore Beach | Murray Beach | El Sueño | Personal

Assessment Roll and Tax List of Real Property in the Town of Powers

Form 5CD MILLER-DAVIS CO., MINNEAPOLIS

* Indicate Type of Property: R-Residential, C-Commercial, I-Industrial, U-Utility, F-Farm, L-Lakeshore, T-Timber, M-Mineral

	IN WHOSE NAME ASSESSED	DESCRIPTION OF PROPERTY: SUBDIVISION	Sec. or Lot	Town or Block	Rng.	Number of Acres of Land (Acres 100ths)	No. School District	Individually Owned Homestead Yes or No	Agri. or Seas. Recr. Yes or No	* Individually Type of Prop.	TRUE AND FULL VALUATIONS: LAND Exclusive of Structures and Improvements	BUILDINGS and Other Structures	MACHINERY Permanently Attached to Real Estate	TOTAL True and Full Value	ASSESSED VALUATIONS: RURAL: Homestead Up to $4,000 20%	RURAL: Over $4,000 and Non-Homestead 33⅓%	ALL OTHER: Timber Land Class 3e 20%	ALL OTHER: Homestead Up to $4,000 25%	ALL OTHER: Over $4,000 and Non-Homestead 40%	ALL OTHER: MACHINERY Permanently Attached to Real Estate 33⅓%	ALL OTHER: Seasonal and Recreational Cabins 33⅓%	TOTAL ASSESSED VALUE	Total Assessed Value as Equalized by the Board of Review	FINAL EQUALIZED VALUE
											Dollars	Dollars	Dollars	Dollars	Dollars	Dollars	Dollars	Dollars	Dollars	Dollars	Dollars	Dollars	Dollars	Dollars
1	Lorin Arthur + Mary Burchus	NE¼ of NE¼ less 2 Rds	30	139	30	32	114	yes	yes	F	260			260	52							52		
2	Richard J. Sonda	Northerly 1 acre of 45 rods of 250 rods W½ of W½ of NW¼				38		yes	yes	F	305	420 350		725 655	145 131							145 131		
3	Lorin Arthur + Mary Burchus	SW¼ of NE¼ Govt Lot 2 less 1 acre + less 2 rods W of Ry.				39.05		yes	yes	F	385	810 675		1195 1060	239 212							239 212		
4		SE¼ of NE¼																						
5	Luella Arthur + Howard M. Lang	4 acs. of Govt Lot 2				4		no	no	L	91	240 200		331 291		110 97						110 97		
6		NE¼ of NW¼																						
7		NW¼ of NW¼																						
8		SW¼ of NW¼																						
9		SE¼ of NW¼																						
10	Wm. Knopf	8 acs. on NE¼ of NE¼				8		yes	no	R	85	60 50		145 135	29 27							29 27		
11		NE¼ of SW¼																						
12		NW¼ of SW¼																						
13		SW¼ of SW¼																						
14		SE¼ of SW¼																						
15	Albert E. + Vennie E. Johnson	2.43 acs. of Govt Lot 1 of NW¼ of NW¼ of Sec. 4 less 2 rds of Govt Lot 1						no	yes	T	51			51		17						17		
16	Lorin Arthur + Mary Burchus	NE¼ of SE¼ Govt Lot 3 less 2 acres + less part sold Ry.				33.07		yes	yes	F	30			30	6							6		
17		NW¼ of SE¼																						
18		SW¼ of SE¼																						
19		SE¼ of SE¼																						
20																								
						154.12					1207	1275 1530		2482 2237	428 471	114 127						542 598		

	SOLD FOR TAXES	VALUATIONS BY SCHOOL DISTRICTS AS EQUALIZED BY DEPARTMENT OF TAXATION: District No. 114 Rate 245.74 Mills	District No. Rate Mills	District No. Rate Mills	District No. Rate Mills	Tax Including State Homestead Mills	State Tax on Non-Homestead 1 Mills	SPECIAL TAXES	SPECIAL TAXES	TOTAL TAXES	PAID	WHEN PAID (Month Day Year)	Number of Receipt	March Settlement 1961	June Settlement 1961	Penalty	November Settlement 1961	Penalty	Collections to First Monday in January 1962	Penalty	Delinquent on First Monday in January 1962	Penalty	Total Delinquent Tax and Penalty	REMARKS
		Dollars	Dollars	Dollars	Dollars	$ cts.	$ cts.	$ cts.	$ cts.	$ cts.				$ cts.	$ cts.	$ cts.	$ cts.	$ cts.	$ cts.	$ cts.	$ cts.	$ cts.	$ cts.	
1		# 52				12.78				12.78	PAID IN FULL	APR 12 1961	4743		12.78									9621
2		# 145				35.64				35.64	PAID IN FULL	MAY 9 1961	9814		35.64									1224
3		# 239				58.74				58.74	PAID IN FULL	APR 12 1961	4743		58.74									9221
4																								
5				110		29.78	.78			30.56									30.56		30.56	93622		2525
6																								
7																								
8																								
9																								
10			# 29			7.86				7.86	PAID IN FULL	APR 25 1961	8574		7.86									9524
11																								
12																								
13																								
14																								
15		17				4.18	.12			4.30	PAID IN FULL	JUN 19 1961	13663				4.30							9260
16		# 6				1.48				1.48	PAID IN FULL	APR 12 1961	4743		1.48									9221
17																								
18																								
19																								
20																								
		# 442 12 459	# 29.471 1.127 139.698			112.82 3.64 150.46	.90			151.36					116.50		4.30				30.56			

Miller's Point | Woodland | Des Moines Beach | Shoreshoe Beach | Hurley Beach | 21 Sunset | Personal

Assessment Roll and Tax List of Real Property in the Town of Powers, Cass County, Minnesota, for Taxes for the Year 1960.

Form 3CD MILLER-DAVIS CO., MINNEAPOLIS

* Indicate Type of Property: R-Residential, C-Commercial, I-Industrial, U-Utility, F-Farm, L-Lakeshore, T-Timber, M-Mineral

	In Whose Name Assessed	Description of Property: Subdivision	Sec. or Lot	Town or Block	Rng.	Number of Acres of Land (Acres 100ths)	No. School District	Indicate Homestead Yes or No	Agri. or Seas. Recr. Yes or No	* Indicate Type of Property	True and Full Valuations: Land Exclusive of Structures and Improvements	Buildings and Other Structures	Machinery Permanently Attached to Real Estate	Total True and Full Value	Assessed Valuations: Rural: Homestead Up to $4,000 20%	Rural: Over $4,000 and Non-Homestead 33⅓%	All Other: Timber Land Class 3e 20%	All Other: Homestead Up to $4,000 25%	All Other: Over $4,000 and Non-Homestead 40%	Machinery Permanently Attached to Real Estate 33⅓%	Seasonal and Recreational Cabins 33⅓%	Total Assessed Value	Total Assessed Value as Equalized by the Board of Review	Final Equalized Value
											Dollars	Dollars	Dollars	Dollars	Dollars	Dollars	Dollars	Dollars	Dollars	Dollars	Dollars	Dollars	Dollars	Dollars
1		NE¼ of NE¼	31	139	30		114																	
2		NW¼ of NE¼																						
3		SW¼ of NE¼																						
4		SE¼ of NE¼																						
5																								
6		NE¼ of NW¼																						
7		NW¼ of NW¼																						
8		SW¼ of NW¼																						
9		SE¼ of NW¼																						
10	Palma L. + Royal G. Umbuhl	W½ of Lot 5				162		no	no	L	48			48		16						16		
11		NE¼ of SW¼																						
12		NW¼ of SW¼																						
13	Wm. N. + Emma Lee Adams	W½ of Lot 5				162		no	no	L	48			48		16						16		
14		SE¼ of SW¼																						
15																								
16	James L. + Elsie U. Cuda	NE¼ of SE¼ } Lot 3 less hwy.				46.25		yes	yes	F	290			290	58							58		
17		NW¼ of SE¼ }																						
18	" " "	SW¼ of SE¼ } Lot 4 less hwy.				52.50		yes	yes	F	325			325	65							65		
19		SE¼ of SE¼ }																						
20																								
						101.99					711			711	123	32						155		

	Sold for Taxes	Valuations by School Districts as Equalized by Department of Taxation: District No. / Rate (Mills)	District No. / Rate (Mills)	District No. / Rate (Mills)	District No. / Rate (Mills)	Tax including State Homestead Mills	State Tax on Non-Homestead 1 Mills	Special Taxes	Special Taxes	Total Taxes	Paid	When Paid (Month Day Year)	Number of Receipt	March Settlement 1961	June Settlement 1961	Penalty	November Settlement 1961	Penalty	Collections to First Monday in January 1962	Penalty	Delinquent on First Monday in January 1962	Penalty	Total Delinquent Tax and Penalty	Remarks
		Dollars	Dollars	Dollars	Dollars	$ cts.	$ cts.	$ cts.	$ cts.	$ cts.				$ cts.	$ cts.	$ cts.	$ cts.	$ cts.	$ cts.	$ cts.	$ cts.	$ cts.	$ cts.	
1																								
2																								
3																								
4																								
5																								
6																								
7																								
8																								
9																								
10				16		434	12			446	PAID IN FULL	MAY 25 1961	11026		4.46									9527
11																								
12																								
13				16		434	12			446	PAID IN FULL	MAY 29 1961	11215		4.46									9526
14																								
15																								
16		# 58				1426				1426	1st HALF PAID	MAY 31 1961	12464		7.13		7.13							9237
17													6453											
18		# 65				1598				1598	1st HALF PAID	MAY 31 1961			7.99		7.99							9237
19																								
20																								
		# 123		32 × 123 / 32 / 155	a 3024 / na 868 / 3892		24			39.16					24.46		15.12							

Assessment Roll and Tax List of Real Property in the Town of Powers, Cass County, Minnesota, for Taxes for the Year 1960.

* Indicate Type of Property: R-Residential, C-Commercial, I-Industrial, U-Utility, F-Farm, L-Lakeshore, T-Timber, M-Mineral

Form MCD MILLER-DAVIS CO., MINNEAPOLIS

	IN WHOSE NAME ASSESSED	DESCRIPTION OF PROPERTY: SUBDIVISION	Sec. or Lot	Town or Block	Rng.	Number of Acres of Land (Acres)	Number of Acres of Land (100ths)	No. School District	Individual Homestead Yes or No	Agricultural Seasonal Recreational Yes or No	Individual Type of Property	TRUE AND FULL VALUATIONS: LAND Exclusive of Structures and Improvements	BUILDINGS and Other Structures	MACHINERY Permanently Attached to Real Estate	TOTAL True and Full Value
												Dollars	Dollars	Dollars	Dollars
1	Elmer + Ada Doty	NE¼ of NE¼	32	139	30	40		114	yes	yes	F	340			340
2	Myrtle Hillhirt	NW¼ of NE¼	~~Less 4½ 215' of W.~~ 2.71 + Less 2.0 ac						yes	yes	F	570			570
3	" "	SW¼ of NE¼				40			yes	yes	F	410	1290 1075		1700 1485
4	Elmer + Ada Doty	~~Govt Lot 1 Less 2 ac to Lakes Electric + Less .76 ac + Less 2 ac~~				21.89			no yes	no no	C	175	975 1120 520 600		1145 1650
5	Minnesota Power + Light Co.	~~50'x50' in NW¼ of NE¼~~							no	no	U	20	181 ~~550~~	4131 4620	4332 5190
6	Frances H + Gladys S. Van Eps	W 28 ac of NE¼ of NW¼				28			yes	yes	F	270	336 280		606 550
7		NW¼ of NW¼													
8	Leslie + Gladys Lawyer	SW¼ of NW¼				40			yes	yes	F	320			320
9	" " "	SE¼ of NW¼				40			yes	yes	F	375			375
10	Cuchus Evergreen Cemetery Assn.	~~Beg at S.E. Cor of NW¼ of SW¼ S. 1 rod, W. 8 rods, N. 1 rod, E. 8 rods to place of beginning~~													
11	Village of Cuchus	NE¼ of SW¼													
12	James R. + Edith A. Slade	NW¼ of SW¼				40			yes	yes	F	370			370
13	" " "	SW¼ of SW¼				40			yes	yes	F	550			550
14	Harold L. + Mildred M. Lounter	SE¼ of SW¼				40			yes	yes	R	195	810 675		1005 870
15	Ora + Robert Loon	~~Part of NW¼ of NE¼~~				18			yes	yes	R	150	1950 1625	2100 150	4200 1775
16	Walter + Jeanette L. Dip	NE¼ of SE¼				50.80			no	yes	T	195	150		345
17		NW¼ of SE¼													
18	Kristar A. + Rhoda E. Lehto	SW¼ of SE¼ ~~Less 18 acres~~				22			no	yes	T	255			255
19	" " "	~~Govt Lot 3~~				22.80			no	yes	T	108			108
20	Harold A. + Irma Doty	~~76 acres of Govt Lot 1~~				76			no	no	L	66			66
						444.23						4319	5930 6561 6517	4620 4131	14819 15611

	ASSESSED VALUATIONS: RURAL: Homestead Up to $4,000 20%	Over $4,000 and Non-Homestead 33⅓%	ALL OTHER: Timber Land Class 3a 20%	Homestead Up to $4,000 25%	Over $4,000 and Non-Homestead 40%	MACHINERY Permanently Attached to Real Estate 33⅓%	Seasonal and Recreational Cabins 33⅓%	TOTAL ASSESSED VALUE	Total Assessed Value as Equalized by the Board of Review	FINAL EQUALIZED VALUE
	Dollars	Dollars	Dollars	Dollars	Dollars	Dollars	Dollars	Dollars	Dollars	Dollars
1	68							68		
2	114							114		
3	340 297							340 297		
4	155 135	390 325						545 460		
5		67 ~~190~~				1377 ~~1540~~		1444 ~~1730~~		
6	121 110							121 110		
7										
8	64							64		
9	75							75		
10										
11										
12	74							74		
13	110							110		
14	201 174							201 174		
15	420 355							420 355		
16		125 115						125 115		
17										
18		85						85		
19		36						36		
20		22						22		
	1587 346	1833	22	1833	2811	1540 1377	3844 3603	14819 15611	17421 ~~720~~	725

VALUATIONS BY SCHOOL DISTRICTS AS EQUALIZED BY DEPARTMENT OF TAXATION

	SOLD FOR TAXES	District No. 114 Rate Mills	District No. Rate Mills	District No. Rate Mills	District No. Rate Mills	Tax including State Homestead 7.0 Mills $ cts.	State Tax on Non-Homestead 7.0 Mills $ cts.	SPECIAL TAXES $ cts.	SPECIAL TAXES $ cts.	TOTAL TAXES $ cts.	PAID	WHEN PAID Month Day Year	Number of Receipt	March Settlement 1961 $ cts.	June Settlement 1961 $ cts.	Penalty $ cts.	November Settlement 1961 $ cts.	Penalty $ cts.	Collections to First Monday in January 1962 $ cts.	Penalty $ cts.	Delinquent on First Monday in January 1962 $ cts.	Total Delinquent Tax and Penalty $ cts.	REMARKS
		Dollars	Dollars	Dollars	Dollars																		
1		68				1672				1672	2nd Half Paid 1st Half Paid	OCT 31 1961 MAY 31 1961	11566 11561		836		836						2290
2	SOLD FOR TAXES	114				2805				2802											28.02		
3	SOLD FOR TAXES	840				8356				8356											83.56		
4			1555 320 340	Abate 88		1289 ~~1456~~	224 ~~274~~			1304 ~~1730~~	Balance Paid 1st Half Paid	OCT 31 1961 MAY 31 1961	18506 11561		757.15		756.15						13.46 abated
5			1444			3907.4	1012			4919.06	2nd HALF PAID 1st HALF PAID	OCT 31 1961 MAY 31 1961	20115 13174		2005.3		2005.3						2210
6		121				2974				2974	PAID IN FULL	MAY 9 1961	9864		297.4								2202
7																							
8		64				1572				1572	Part Paid Balance Paid	OCT 26 1961 MAY 31 1961	11547 17310		1708		1708						9216
9		75				1844				1844	Part Paid Balance Paid	OCT 26 1961											
10																							
11																							
12		74				1818				1818	2nd Half Paid 1st HALF PAID	OCT 31 1961 MAY 31 1961	18664		909		909						9237
13		110				2704				2704	2nd Half Paid 1st HALF PAID	OCT 31 1961 MAY 31 1961	14958		1352		1352						9236
14		201				4940				4940	PAID IN FULL	MAY 9 1961	9815		494.0								9236
15		420				10322				10322											103.22		9231
16	SOLD FOR TAXES	125				3072	88			3160	PAID IN FULL	APR 25 1961	3613		316.0								2202
17																							
18		85				2088	60			2148	PAID IN FULL	APR 18 1961			214.8								2202
19		36				884	26			910	PAID IN FULL	APR 18 1961	14796		91.0								2202
20			22			596	16			612	PAID IN FULL	MAY 31 1961	12643		61.2								9235
		1587 346	1833	1742 1856	2026 2811	45044 5446	1476			10297.0					4711.7		3042.7				2148.0		13.46 abated
			1833		3844	9447.7																	

Cass County, Minnesota

Tillson's Point | Woodlands | Pine Moines Beach | Sylvan Beach | Pine Beach | Fairy Beach | Pine Sands | Pine Point

Form 5CD MILLER-DAVIS CO., MINNEAPOLIS

IN WHOSE NAME ASSESSED	DESCRIPTION OF PROPERTY: SUBDIVISION	Sec. or Lot	Town or Block	Rng	TOTAL ASSESSED VALUE	Total Assessed Value as Equalized by the Board of Review	FINAL EQUALIZED VALUE
					Dollars	Dollars	Dollars
	1 NE¼ of NE¼						
Rose C. & Dorothy E. Baker	2 W.315' of NW¼ of NE¼				6		
	3 SW¼ of NE¼						
	4 SE¼ of NE¼						
Donna L. Hroe	5 Part of NW¼ of NW¼				20		
Buckus Evergreen Cemetery Assn.	~~Beginning at a point 1 rod E. of the NW cor. of the NW¼ of NW¼ of Sec. 32 T. 139 R. 94 E. 150' to a point; thence S. 300'; thence W. 150'; thence N. 300' to the point of beginning.~~						
State of Minnesota	~~E.150' of W.500' of N.150 rods (pub)~~						
Ole + Nellie Loes	8 E.300' of W.500' of N.333' of NW¼ of NW¼ + lots sold				53		
Charles H. + Dorothy O. Cautler	9 E.150' of W.400' of N.333' of NW¼ of NW¼				44		
Arthur + Sara Ann C. Bryan	10 E.150' of W.100' of N.333' of NW¼ of NW¼				365		
Frances M. + Gladys A. Mentzer	11 10 acs. of NW¼ of NW¼				307		
Florence E. Hamilton	12 E.300' of W.400' of N.150' of N. ½ of NW¼ of NW¼				23		
Horace + Edith M. Hedges	13 E.300' of W.400' of N.150' of S. ½ of NW¼ of NW¼				19		
Moses + Lida Zuffka (a)	14 W.100' of N.333' of NW¼ of NW¼ less N.783' of E.33'				20		
Donna L. Hroe (b)	15 E.50' of W.350' of N.333' of NW¼ of NW¼				76		
Chas. H. + Dorothy O. Cautler (c)	16 E.300' of W.400' of N.333' of NW¼ of NW¼ less E. 150' of N. 333' ft.				64		
William M. + Florence E. Hamilton (d)	17 W.100' of E.400' of N.333' of NW¼ of NW¼ less sold	16 90	no	yes F	102		
Peter + Ethel Alexander	18 E.300' of N.783' of S.300' of N.400' of NW¼ of NW¼	205	no	yes T	11		
Clinton J. + Florence L. Hedges	19 75 & 135 part of NW¼ of NW¼	25	yes	no R	10		
Kenneth R. + Marie Levine	20 E.130' of W.550' of N.150' of NW¼ of NW¼	50	no	no L	64		
	cont. next page	37.85			10		
					761 / 804	1797 / 2132	2549 / 2936

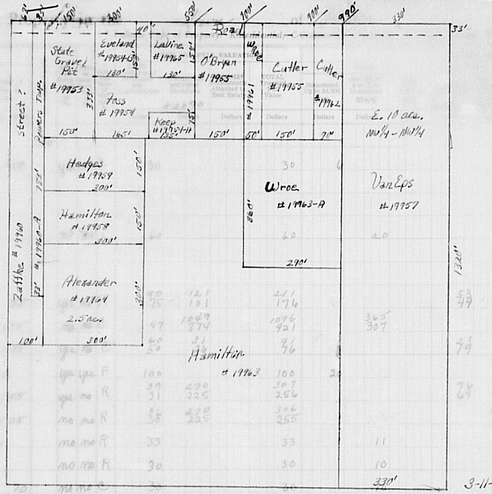

NW¼-NW¼ 32-139-30 Fr. M-Mineral

N

SOLD FOR TAXES	VALUATIONS BY SCHOOL DISTRICTS AS EQUALIZED BY DEPARTMENT OF TAXATION: District No. 114 Rate 245.44 Mills	District No. 114 Rate 27.46 Mills	Tax including State Homestead Mills	State Tax on Non-Homestead 1.01 Mills	SPECIAL TAXES	SPECIAL TAXES	TOTAL TAXES	PAID	WHEN PAID (Month Day Year)	Number of Receipt	March Settlement 1961	June Settlement 1961	Penalty	November Settlement 1961	Penalty	Collections to First Monday in January 1962	Penalty	Delinquent on First Monday in January 1962	Penalty	Total Delinquent Tax and Penalty	REMARKS
	Dollars	Dollars	Dollars	Dollars	Dollars	Dollars	$ cts.				$ cts.	$ cts.	$ cts.	$ cts.	$ cts.	$ cts.	$ cts.	$ cts.	$ cts.	$ cts.	
1								1													
2		H 6	162				162	2 PAID IN FULL	MAY 29 1961	13315		162									253
3								3													
4								4													70 Balance 15079
5		20	542	14			556	5 PAID IN FULL	MAY 9 1961	9054		556									
6								6													
7								7													
8 SOLD FOR TAXES		H 53	1434				1434	8										14 34			1048
9		365	9887	256			10138	9 PAID IN FULL	JAN 5 1961	5	10138										
10 SOLD FOR TAXES		H 23	622				622	10										6 22			850
11	H 20		492				492	11 PAID IN FULL	MAY 9 1961	9064		4 92									9242
12		H 96	2058				2058	12 PAID IN FULL	APR 11 1961	4735		20 58									9289
13		122	3304	86			3390	13 1ST HALF PAID	DEC 1 1960	11712		16 95				16 95	1 10 / 25				9268
14		11	298	08			306	14 2nd HALF PAID / 1ST HALF PAID	OCT 27 1961 / MAY 31 1961	12122 / 11555		1 53		15 34							9201
15		10	270	08			278	15 PAID IN FULL	MAY 9 1961	9054		2 78									9289
16		10	270	08			278	16 PAID IN FULL	JAN 5 1961	5	2 78										9289
17	45		1106	32			1138	17 PAID IN FULL	APR 11 1961	4735		11 38									9289
18 SOLD FOR TAXES	54		1400	40			1440	18 Forfeited	9-21-61												14.40 Cancel.
19 SOLD FOR TAXES		H 77	2084				2084	19 2nd HALF PAID / 1ST HALF PAID	OCT 31 1961 / MAY 31 1961	12037 / 11548		10 42		10 42							
20		10	270	08			278	20													
	H 20	H 580	2255																		
	102	7	2948																		
	122	7 136	21196	1.01			246 54				104 16	1 04		11 95		16 95		23 34		11.40 Cancel.	
			24177.																		

Real Estate

Miller's Point | Woodland | Des Moines Beach | Sucrabhoe Beach | Lurcy Beach | 121 Sunset | Personal

Assessment Roll and Tax List of Real Property in the Town of Pike

Form 5CD · MILLER-DAVIS CO., MINNEAPOLIS

* Indicate Type of Property: R-Residential, C-Commercial, I-Industrial, U-Utility, F-Farm, L-Lakeshore, T-Timber, M-Mineral

In Whose Name Assessed	Description of Property: Subdivision	Sec. or Lot	Town or Block	Rng.	Number of Acres of Land (Acres 100ths)	No. School District	Indicate Homestead Yes or No	Agr. or Seas. Rec. Yes or No	* Indicate Type of Property	True and Full Valuations: Land Exclusive of Structures and Improvements	Buildings and Other Structures +2090	Machinery Permanently Attached to Real Estate	Total True and Full Value	Assessed Valuations: Homestead Up to $1,000 20%	Rural: Over $1,000 and Non-Homestead 33⅓%	Timber Land Class 3e 20%	All Other: Homestead Up to $1,000 + 25% +200	Over $1,000 and Non-Homestead + 40% +200	Machinery Permanently Attached to Real Estate 33⅓%	Seasonal and Recreational Cabins 33⅓%	Total Assessed Value	Total Assessed Value as Equalized by the Board of Review	Final Equalized Value
					Acres					Dollars	Dollars	Dollars	Dollars	Dollars	Dollars	Dollars	Dollars	Dollars	Dollars	Dollars	Dollars	Dollars	Dollars
	1 SE¼ of NE¼ W.315' of	32	139	30		114																	
Roe E. + Dorothy E. Baker	2 N.297' of W½ of NE¼				150		yes	no	C	30			30	6							6		
	3 SW¼ of NE¼																						
	4 SE¼ of NE¼																						
Norma E. Hroe	5 Part of NW¼ of NW¼						no	no	L	60			60		20						20		
Buckner Evergreen Cemetery Assn.	~~Part of Lots 3, 4, 5 & 6 of Block 1 of Lots 1 & 2 of Block 2 of Lots 1 & 2 of Block 3 of Lots 1 & 2 of Block 4 of Lots 1 & 2 of Block 5 of Lots 1 & 2 of Block

Assessment Roll and Tax List of Real Property in the Town of Pleasant Lake, Cass County, Minnesota, for Taxes for the Year 1960.

Form M.C.D. MILLER-DAVIS CO., MINNEAPOLIS

Indicate Type of Property: R-Residential, C-Commercial, I-Industrial, M-Mineral

IN WHOSE NAME ASSESSED	DESCRIPTION OF PROPERTY: SUBDIVISION	Sec. or Lot	Town or Block	Rng.	Acres	Dollars	Dollars	Dollars	Dollars	Dollars	Dollars	Dollars	Dollars	Dollars	Dollars	Dollars	Dollars	Dollars	Dollars	Dollars	Dollars
Gerald & Bernadine Leland	1 N. 158' of W. 130' of E. 300' of N. 553.1' of NW¼ of NW¼	32	139	30	1.14	Yes	110	R.	38	840											
Leland & Mabel Wilson	2 Part of Govt. Lot 1 lying between Brown Creek & Plat of Eldo Shores						110	L	60												
	3 SW¼ of NE¼																				
	4 SE¼ of NE¼																				
Powers Township	5 N. 75' of S. 32' of N. 100' of NW¼ of NW¼																				
	6 NE¼ of NW¼																				
	7 NW¼ of NW¼																				
	8 SW¼ of NW¼																				
	9 SE¼ of NW¼																				
	10																				
	11 NE¼ of SW¼																				
	12 NW¼ of SW¼																				
	13 SW¼ of SW¼																				
	14 SE¼ of SW¼																				
	15																				
	16 NE¼ of SE¼																				
	17 NW¼ of SE¼																				
	18 SW¼ of SE¼																				
	19 SE¼ of SE¼																				
	20																				
						96	700	792	938	20	183	219					203	239			
						98	840														

SOLD FOR TAXES	VALUATIONS BY SCHOOL DISTRICTS AS EQUALIZED BY DEPARTMENT OF TAXATION: District No. / Rate / Mills	District No. / Rate / Mills	District No. / Rate / Mills	District No. / Rate / Mills	District No. / Rate / Mills	District No. / Rate / Mills	Tax including State Homestead Mills	State Tax on Non-Homestead Mills	SPECIAL TAXES	SPECIAL TAXES	TOTAL TAXES		PAID	WHEN PAID (Month Day Year)	Number of Receipt	March Settlement 1961	June Settlement 1961	Penalty	November Settlement 1961	Penalty	Collections to First Monday in January 1962	Penalty	Delinquent on First Monday in January 1962	Penalty	Total Delinquent Tax and Penalty	REMARKS
	Dollars	Dollars	Dollars	Dollars	Dollars	Dollars	$ cts.	$ cts.	$ cts.	$ cts.	$ cts.					$ cts.	$ cts.	$ cts.	$ cts.	$ cts.	$ cts.	$ cts.	$ cts.	$ cts.	$ cts.	
1			4 219				54 30				54 30	1	2nd HALF PAID OCT 19 1961	(6411)			29 65		29 65							2127
													1st HALF PAID MAY 26 1961	13337													
2			20				5 42	14			5 56	2	PAID IN FULL MAY 31 1961	11573			5 56									2529
3												3														
4												4														
5												5														
6												6														
7												7														
8												8														
9												9														
10												10														
11												11														
12												12														
13												13														
14												14														
15												15														
16												16														
17												17														
18												18														
19												19														
20												20														
			4 219				64 72	14			64 86						35 21		29 65							
			20																							
			239																							

Real Estate

Millar's Point | Woodland | Des Moines Beach | Horseshoe Beach | Murray Beach | El Sueno

DESOTO

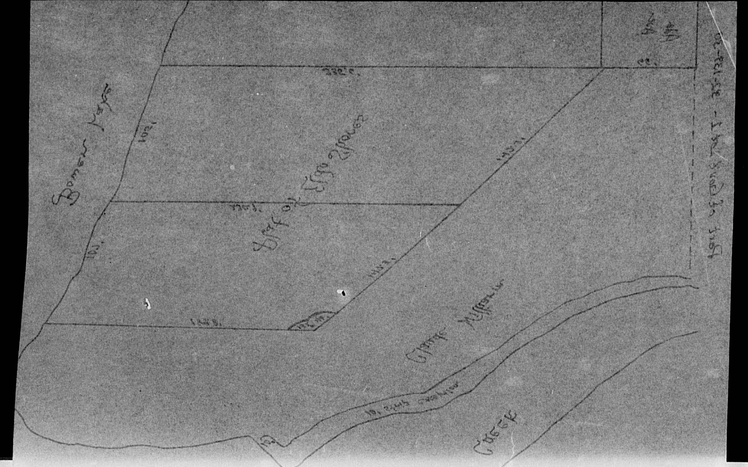

Assessment Roll and Tax List of Re[illegible] Cass County, Minnesota, for Taxes for the Year 1960.

Form 5CD MILLER-DAVIS CO., MINNEAPOLIS

* Indicate Type of Property: R-Residential, C-Commercial, I-Industrial, U-Utility, F-Farm, L-Lakeshore, T-Timber, M-Mineral

	In Whose Name Assessed	Description of Property: Subdivision	Sec. or Lot	Town or Block	Rng.	Number of Acres of Land (Acres 100ths)	No. School District	Indicate Homestead Yes or No	Agri. or Seas. Rec. Yes or No	* Indicate Type Property	True and Full Valuations: Land Exclusive of Structures and Improvements (Dollars)	Buildings and Other Structures (Dollars)	Machinery Permanently Attached to Real Estate (Dollars)	Total True and Full Value (Dollars)	Assessed Valuations: Rural: Homestead Up to $4,000 20% (Dollars)	Rural: Over $4,000 and Non-Homestead 33⅓% (Dollars)	All Other: Timber Land Class 3e 20% (Dollars)	All Other: Homestead Up to $4,000 25% (Dollars)	All Other: Over $4,000 and Non-Homestead 40% (Dollars)	Machinery Permanently Attached to Real Estate 33⅓% (Dollars)	Seasonal and Recreational Cabins 33⅓% (Dollars)	Total Assessed Value (Dollars)	Total Assessed Value as Equalized by the Board of Review (Dollars)	Final Equalized Value (Dollars)
	Gerald + Barbara Cleland	1 N. 150' of W. 130' of E. 300' of W. 550' of NW¼ of NW¼	32	139	30		114	yes	no	R	38	860		898				219				219		
	Glenda + Mabel Wilson (Wilhaven)	2 Part of Block 2 of Lake Maria						no	no	L	60	700		760		20		183				203		
		3 SW¼ of NE¼																						
		4 SE¼ of NE¼																						
	Pentz Township	5 N. 75' of E. 38' of W. 100' of NW¼ of NW¼																						
		6 NE¼ of NW¼																						
		7 NW¼ of NW¼																						
		8 SW¼ of NW¼																						
		9 SE¼ of NW¼																						
		10																						
		11 NE¼ of SW¼																						
		12 NW¼ of SW¼																						
		13 SW¼ of SW¼																						
		14 SE¼ of SW¼																						
		15																						
		16 NE¼ of SE¼																						
		17 NW¼ of SE¼																						
		18 SW¼ of SE¼																						
		19 SE¼ of SE¼																						
		20																						
											98	700		798		20		183				203		
											98	840		938				219				239		

Valuations by School Districts as Equalized by Department of Taxation

	District No. ___ Rate ___ Mills (Dollars)	District No. ___ Rate ___ Mills (Dollars)	District No. 114 Rate 27.24 Mills (Dollars)	District No. ___ Rate ___ Mills (Dollars)	District No. ___ Rate ___ Mills (Dollars)	Tax Including State Homestead ___ Mills ($ cts.)	State Tax on Non-Homestead 10 Mills ($ cts.)	Special Taxes ($ cts.)	Special Taxes ($ cts.)	Total Taxes ($ cts.)	Paid	When Paid (Month Day Year)	Number of Receipt	March Settlement 1961	June Settlement 1961	Penalty	November Settlement 1961	Penalty	Collections to First Monday in January 1962	Penalty	Delinquent on First Monday in January 1962	Total Delinquent Tax and Penalty	Remarks
1			4 219			54 30				54 30	2nd HALF PAID	OCT 1 9 1961	16411										2787
											1st HALF PAID	MAY 2 8 1961	13337										2759
2			20			5 42	14			5 56	PAID IN FULL	MAY 3 1 1961	11573		5 56								
3																							
4																							
5																							
6																							
7																							
8																							
9																							
10																							
11																							
12																							
13																							
14																							
15																							
16																							
17																							
18																							
19																							
20																							
			4 219			64 72	14			64 86					3 561		3965						
			20																				
			239																				

Real Estate

Miller's Point | Woodland | Des Moines Beach | Shoreshore Beach | Murray Beach | El Sueño

Personal

Assessment Roll and Tax List of Real Property in the Town of Powers

Cass County, Minnesota, for Taxes for the Year 1960.

Form S.D. MILLER-DAVIS CO., MINNEAPOLIS

* Indicate Type of Property: R-Residential, C-Commercial, I-Industrial, U-Utility, F-Farm, L-Lakeshore, T-Timber, M-Mineral

		IN WHOSE NAME ASSESSED		DESCRIPTION OF PROPERTY: SUBDIVISION	Sec. or Lot	Town or Block	Rng.	Number of Acres of Land (Acres 100ths)	No. School District	Indi-an Home-stead Yes or No	Agri-cul-tural Bony Yes or No	Indi-cate Type of Pro-per-ty	TRUE AND FULL VALUATIONS: LAND Exclusive of Structures and Improvements (Dollars)	BUILDINGS and Other Structures (Dollars)	MACHINERY Permanently Attached to Real Estate (Dollars)	TOTAL True and Full Value (Dollars)	ASSESSED VALUATIONS: RURAL: Homestead Up to $4,000 20% (Dollars)	RURAL: Over $4,000 and Non-Homestead 33⅓% (Dollars)	RURAL: Timber Land Class 3c 20% (Dollars)	ALL OTHER: Homestead Up to $4,000 25% (Dollars)	ALL OTHER: Over $4,000 and Non-Homestead 40% (Dollars)	ALL OTHER: MACHINERY Permanently Attached to Real Estate 33⅓% (Dollars)	ALL OTHER: Seasonal and Recreational Cabins 33⅓% (Dollars)	TOTAL ASSESSED VALUE (Dollars)	Total Assessed Value as Equalized by the Board of Review (Dollars)	FINAL EQUALIZED VALUE (Dollars)
1		Eugene Walter + Donna L. Wroe		~~Govt Lot 1~~	33	139	30	28.50	114	no	no	L	228			228		76						76		
2				NW¼NE¼																						
3		Wm. + Marvel DeLancy		~~Govt Lot 3~~				26.50		yes	yes	T	135			135	27							27		
4				SE¼NE¼																						
5																										
3		Wm. + Marvel DeLancy		~~Govt Lot 4~~				22		no	yes	T	186			186		62						62		
7		" " "		NW¼SW¼				40		yes	yes	F	330	138 / 115		468 / 445	94 / 89							94 / 89		
8		" " "		~~Govt Lot 5~~				19.50		yes	no	L	195	306.0 / 255.0		325.5 / 275.5	65.1 / 54.9							65.1 / 54.9		
9		" " "		~~Govt Lots~~				36.20		yes	no	L	325			325	65							65		
10																										
11		" " "		~~Govt Lot 7~~				30.70		yes	no	L	245			245	49							49		
12		Rodney A. + Grace M. Warner		Part of Govt Lot 8						no	yes	L	31	330 / 275		361 / 306						120 / 102		120 / 102		
13		Oliver E. + Alyce P. Warner		Part of Govt Lot 8						no	yes	L	30	479 / 399		509 / 429						170 / 143		170 / 143		
14		James + Hazel A. Wall		Govt Lot 8 less 2.10 ac + SE¼SW¼ less 14 ac				38.33		yes	no	L	60	330 / 275		390 / 335	78 / 67							78 / 67		
15		Rodney A. + Grace M. Warner		Part of Govt Lot 9				14.40		no	yes	T	144			144		48						48		
16		N. Harold West + Ruth A. West		~~NE¼SW¼~~ Govt Lot 2				19.25		no	no	L	120			120		40						40		
17		Wm. + Marvel DeLancy		NW¼SE¼				40		yes	yes	T	230			230	46							46		
18		State of Minnesota		SW¼SE¼																						
19		Delmer L. + Betty L. Jones		SE¼SE¼				40		no	yes	T	231			231		77						77		
20		Beulah Lira		S. 10 rds of Govt Lot 3 less 2.5 ac						yes	no	R	150	540 / 450		690 / 600	138 / 120							138 / 120		
1		Harold A. + Marvel Lira		Part of Lot 1 and Lot 2 of Lot 8				341.45					2410	4069 / 4877		6479 / 7287	1092 / 1148	303				345 / 290		1560 / 1741		

	SOLD FOR TAXES	VALUATIONS BY SCHOOL DISTRICTS AS EQUALIZED BY DEPARTMENT OF TAXATION: District No. 114 Rate 25.74 Mills (Dollars)	District No. 114 Rate 27.74 Mills (Dollars)	District No. ___ Rate ___ Mills (Dollars)	District No. ___ Rate ___ Mills (Dollars)	Tax including State Homestead ___ Mills ($ cts.)	State Tax on Non-Homestead 19.01 Mills ($ cts.)	SPECIAL TAXES ($ cts.)	SPECIAL TAXES ($ cts.)	TOTAL TAXES ($ cts.)		PAID	WHEN PAID (Month Day Year)	Number of Receipt	March Settlement 1961 ($ cts.)	June Settlement 1961 ($ cts.)	Penalty ($ cts.)	November Settlement 1961 ($ cts.)	Penalty ($ cts.)	Collections to First Monday in January 1962 ($ cts.)	Penalty ($ cts.)	Delinquent on First Monday in January 1962 ($ cts.)	Total Delinquent Tax and Penalty ($ cts.)	REMARKS
1			76			20.58	54			21.12	1	PAID IN FULL	MAR 13 1961	6071		21.12								21.12
2											2	2nd Half Paid	OCT 31 1961	11513										
3		4.27				6.64				6.64	3	1st Half Paid	MAY 31 1961	11571		3.32		3.32						2.21
4											4													
5											5													
6		6.2				15.24	44			15.68	6	2nd Half Paid / 1st Half Paid	OCT 31 1961 / MAY 31 1961	11513 / 11571		7.84		7.84						2.21
7		4.44				23.10				23.10	7	1st Half Paid	MAY 31 1961			11.55		11.55						
8			6.51			176.26				176.26	8	2nd Half Paid / 1st Half Paid	OCT 31 1961 / MAY 31 1961	11513 / 11571		88.13		88.13						2.21
9			6.5			17.60				17.60	9	2nd Half Paid / 1st Half Paid	OCT 31 1961 / MAY 31 1961	11513 / 11571		8.80		8.80						2.21
10											10													
11			4.9			13.26				13.26	11	2nd Half Paid / 1st Half Paid	OCT 31 1961 / MAY 31 1961	11513 / 11571		6.63		6.63						2.21
12		12.0				29.48	84			30.32	12	2nd Half Paid / 1st Half Paid	OCT 31 1961 / MAY 31 1961	11513 / 11574		15.16		15.16						2.21
13		17.0				41.78	120			42.98	13	PAID IN FULL	MAY 31 1961	11575		42.98								
14	SOLD FOR TAXES		7.8			21.12				21.12	14	Refund Paid	APR 13 1961	33729	1-26-61							21.12 Old		14.78
												2nd Half Paid	OCT 31 1961	11527										
15		4.8				11.80	34			12.14	15	1st HALF PAID	AUG 24 1961	4361				6.07	30					2.21
16			4.0			10.82	28			11.10	16	PAID IN FULL	APR 28 1961	8761		11.10								
												2nd Half Paid	OCT 31 1961	11513										
17		4.6				11.30				11.30	17	1st Half Paid	MAY 31 1961	11571		5.65		5.65						2.21
18											18													
19		9.7				18.92	54			19.46	19	PAID IN FULL	MAY 22 1961	11916		19.46								
20			4.8			37.36				37.36	20	PAID IN FULL	MAY 2 1961	7703		37.36								
		4.67 / 4.32 / 6.44	4.98 = 1148 / 1.46 = 593 / 1.97 = 1741			15826 / 29700 / 45526	41.8			459.44						274.10		159.22				21.13		

Miller's Point | Woodland | Doe Moines Beach | Horseshoe Beach | Curry Beach | El Sueño | Personal

Assessment Roll and Tax List of Real Property in the Town of Powers

Cass County, Minnesota, for Taxes for the Year 1960.

Form 5CD MILLER-DAVIS CO., MINNEAPOLIS

* Indicate Type of Property: R-Residential, C-Commercial, I-Industrial, U-Utility, F-Farm, L-Lakeshore, T-Timber, M-Mineral

	In Whose Name Assessed		Description of Property: Subdivision	Sec. or Lot	Town or Block	Rng.	Number of Acres of Land (Acres / 100ths)	No. School District	Indicate Homestead Yes or No	Agri. or Non-Agri. Yes or No	* Indicate Type of Property	True and Full Valuations: Land Exclusive of Structures and Improvements (Dollars)	Buildings and Other Structures (Dollars)	Machinery Permanently Attached to Real Estate (Dollars)	Total True and Full Value (Dollars)	Assessed Valuations: Rural: Homestead Up to $1,000 20% (Dollars)	Rural: Over $1,000 Up to Homestead 33⅓% (Dollars)	All Other: Timber Class 3c 20% (Dollars)	All Other: Homestead Up to $1,000 25% (Dollars)	All Other: Over $1,000 Up to Homestead 40% (Dollars)	All Other: Machinery Permanently Attached to Real Estate 33⅓% (Dollars)	All Other: Seasonal and Recreational Cabins 33⅓% (Dollars)	All Other: Total Assessed Value (Dollars)	Total Assessed Value as Equalized by the Board of Review (Dollars)	Final Equalized Value (Dollars)
	Lyle + Jessie Gottfleund	1	NE¼ of NE¼		34	139	30 40	114	yes	yes	F	240	300 250		540 490	108 98							108 98		
	Robert W. + Clara L. Kunde	2	NW¼ of NE¼				40		yes	yes	F	345			345	69							69		
	" " "	3	SW¼ of NE¼				40		yes	yes	F	410	606 505		1016 915	203 183							203 183		
	Alfred J. + Carrol A. Parker	4	SE¼ of NE¼				40		no	yes	T	375			375		125						125		
	N. Harold + Ruth A. West	5	W. 775' of N. of South Lot 2				285		no	yes	L	48	540 450		588 498						196 166		196 166		
	Walter E. + Emmy M. Knudsen	6	NE¼ of NW¼				40		no	yes	F	388	200 200		588		196						196		
	" " "	7	~~NW¼ of NW¼~~ South Lot 1				5560		no	yes	T	351			351		117						117		
	L. Frank + Lillie Mae Wilson	8	South of Class W. 775' of S. 160' of ~~NW¼ of NW¼~~				2505		no	yes	T	150	18 15		168 165		56 55						56 55		
	Robert W. + Clara L. Kunde	9	SE¼ of NW¼				40		yes	yes	F	215			215	43							43		
	Harry L. + Mary A. Steven of Bryn Mawr, Pa.		120' x 745' of South Lot 2				205		no	yes	L	59	120 100		179 159						60 53		60 53		
	Carrol + Alfreda J. Parker	11	NE¼ of SW¼				40		no	yes	T	399			399		133						133		
	N. Harold + Ruth A. West	12	~~NW¼ of SW¼~~ South Lot 3				3570		no	yes	T	279			279		93						93		
	State of Minnesota	13	SW¼ of SW¼																						
	State of Minnesota	14	SE¼ of SW¼																						
		15																							
	Robert L. Hillyer	16	NE¼ of SE¼				40		no	yes	T	309			309		103						103		
	Alfreda J. + Carrol A. Parker	17	NW¼ of SE¼				40		no	yes	F	292	528 440		820 732		273 244						273 244		
	State of Minnesota	18	SW¼ of SE¼																						
	State of Minnesota	19	SE¼ of SE¼																						
		20																							
							461.25					3860	1960 2352		5820 6212	393 423	1066 1109				219 256		1678 1788		

Valuations by School Districts as Equalized by Department of Taxation: District No. 114, Rate 245.74 Mills

	Sold for Taxes	Valuations by School Districts as Equalized by Department of Taxation (Dollars)	Tax including State Homestead (Dollars)	State Tax on Non-Homestead 7.01 Mills (Dollars)	Special Taxes (Dollars)	Special Taxes (Dollars)	Total Taxes (Dollars)	Paid	When Paid (Month Day Year)	Number of Receipt	March Settlement 1961	June Settlement 1961	Penalty	November Settlement 1961	Penalty	Collections to First Monday in January 1962	Penalty	Delinquent on First Monday in January 1962	Total Delinquent Tax and Penalty	Remarks
1	SOLD FOR TAXES	H 108	2654				2654	1	1/2 HALF PAID OCT 6 1961									2654		15274
2		H 69	1696				1696	2	1/2 HALF PAID MAY 17 1961	16279		8.48		8.48						1285
3		H 203	4988				4988	3	1/2 HALF PAID MAY 17 1961	16279		24.94		24.94						"
									2nd HALF PAID OCT 31 1961	11552										
4		125	3077	88			3160	4	1st HALF PAID MAY 31 1961	11552		15.80		15.80						7244
5		196	4816	138			4954	5	PAID IN FULL APR 28 1961	8762		49.54								7242
6		209	5136	146			5282	6	PAID IN FULL MAY 22 1961	10909		52.82								7238
7		117	2876	82			2958	7	PAID IN FULL MAY 22 1961			29.58								
8		56	1376	40			1416	8	PAID IN FULL JAN 30 1961	295	14 16									7654
									2nd HALF PAID OCT 6 1961	16279										
9		H 43	1056				1056	9	1st HALF PAID MAY 17 1961	16279		5.28		5.28						9255
10		60	1474	42			1516	10	PAID IN FULL MAY 8 1961	9816		15.16								9560
									2nd HALF PAID OCT 31 1961	11552										
11		133	3268	94			3362	11	1st HALF PAID MAY 31 1961	11552		16.81		16.81						7244
12		43	2286	66			2352	12	PAID IN FULL APR 28 1961	8762		23.52								7242
13								13												
14								14												
15								15												
16	SOLD FOR TAXES	103	2532	72			2604	16	PAID IN FULL OCT 16 1961	16377				26.04	.91					9173
									2nd HALF PAID OCT 31 1961	11552										
17		273	6708	192			6900	17	1st HALF PAID MAY 31 1961	11552		34.50		34.50						7244
18								18												
19								19												
20								20												
		H 423 3665 1788	43938	760			44698				14 16	276.43		131.55				26.53		

Miller's Point | Woodland Pines | Moines Beach | Shorewhere Beach | Murray Beach | Bal Sano | Personal

Assessment Roll and Tax List of Real Property in the Lura of Powers

Cass County, Minnesota, for Taxes for the Year 1960.

Form 5(L) MILLER-DAVIS CO., MINNEAPOLIS

* Indicate Type of Property: R-Residential, C-Commercial, I-Industrial, U-Utility, F-Farm, L-Lakeshore, T-Timber, M-Mineral

	In Whose Name Assessed	Description of Property: Subdivision	Sec. or Lot	Town or Block	Rng.	Number of Acres of Land (Acres .100ths)	No. School District	Indicate Homestead Yes or No	Agri. or Non-Agri. Yes or No	Indicate Type of Property	True and Full Valuations: Land Exclusive of Structures and Improvements	Buildings and Other Structures	Machinery Permanently Attached to Real Estate	Total True and Full Value	Assessed Valuations: Rural: Homestead Up to $4,000 20%	Rural: Over $4,000 and Non-Homestead 33⅓%	All Other: Timber Land Class 3a 20%	All Other: Homestead Up to $4,000 25%	All Other: Over $4,000 and Non-Homestead 40%	All Other: Machinery Permanently Attached to Real Estate 33⅓%	All Other: Seasonal and Recreational Cabins 33⅓%	Total Assessed Value	Total Assessed Value as Equalized by the Board of Review	Final Equalized Value
											Dollars	Dollars	Dollars	Dollars	Dollars	Dollars	Dollars	Dollars	Dollars	Dollars	Dollars	Dollars	Dollars	Dollars
1	Helen Snedgrass	~~S½ace of Govt Lot 8~~	35	139	30	40	114	no	yes	T	189			189		63						63		
2	Wm. H. + Emma V. Gardner	NW¼of NE¼ } Govt Lot 7				55.35		yes	yes	T	440			440	88							88		
3		SW¼of NE¼ }																						
4	Wm. H. + Emma V. Gardner	~~N 17.25 ace. of~~ Govt Lot 8				17.25		yes	no	R	140	240 200		430 390	86 78							86 78		
5																								
6	State of Minnesota	~~NE¼of SW¼~~ Govt Lot 1																						
7	Lyle + Jessie Loffland	~~SW¼of NW¼~~ " " 2				39.35		no	yes	T	270			270		90						90		
8	State of Minnesota (cont to Robert E. Hilliger)	~~SW¼of NW¼~~ " " 3						no	yes	T	111			111		37						37		
9	Ada E. Miller	~~NW¼of NW¼~~ " " 6				15.05		no	yes	T	150			150		50						50		
10																								
11	State of Minnesota	~~NE¼of SW¼~~ Govt Lot 5																						
12	State of Minnesota (cont to Robert E. Hilliger)	~~NW¼of SW¼~~ " " 4						no	yes	T	126			126		42						42		
13	State of Minnesota (" " ")	SW¼of SW¼						no	yes	T	141			141		47						47		
14		SE¼of SW¼																						
15																								
16	Les + Maye Arnold	NE¼of SE¼				40		yes	yes	T	155	150 125		305 280	61 56							61 56		
17	State of Minnesota	NW¼of SE¼																						
18	State of Minnesota	SW¼of SE¼																						
19	Virgil Jr + Grace Alexander	SE¼of SE¼				40		no	yes	T	153	180 150		333 303		111 101						111 101		
20																								
						247					1905	475 570		2400 2475	222 235	430 440						652 675		

	Sold for Taxes	Valuations by School Districts as Equalized by Department of Taxation: District No. 114 Rate ..... Mills	District No. 114 Rate ..... Mills	District No. 114 Rate ..... Mills	District No. ..... Rate ..... Mills	Tax Including State Homestead ..... Mills	State Tax on Non-Homestead 7.01 Mills	Special Taxes	Special Taxes	Total Taxes	Paid	When Paid (Month Day Year)	Number of Receipt	March Settlement 1961	June Settlement 1961	Penalty	November Settlement 1961	Penalty	Collections to First Monday in January 1962	Penalty	Delinquent on First Monday in January 1962	Total Delinquent Tax and Penalty	Remarks
		Dollars	Dollars	Dollars	Dollars	$ cts.	$ cts.	$ cts.	$ cts.	$ cts.				$ cts.	$ cts.	$ cts.	$ cts.	$ cts.	$ cts.	$ cts.	$ cts.	$ cts.	
1		63				1548	44			1592	2nd HALF PAID 1st HALF PAID APR 26 1961	OCT 31 1961 APR 26 1961	1556 7663		7.96		7.96						9246
2		88				2162				2162	2nd HALF PAID 1st HALF PAID	OCT 9 1961 MAY 31 1961	1556 11563		10.81		10.81						9243
3																							
4			86			2328				2328	2nd HALF PAID 1st HALF PAID	OCT 9 1961 MAY 31 1961	1556 11563		11.64		11.64						9243
5																							
6																							
7	SOLD FOR TAXES	90				2212	64			2276											22.76	15276	
8	Forfeit	37				910	26			936	PAID IN FULL OCT 16 1961		16298				9.36	28					16298
9		50				1228	36			1264											12.64	13.90	9247
10																							
11																							
12		42				1032	30			1062	PAID IN FULL OCT 16 1961		16298				10.62	83					16298
13		47				1154	32			1186	PAID IN FULL OCT 16 1961						11.86						"
14																							
15																							
16		61				1500				1500	PAID IN FULL MAY 22 1961		10913		15.00								9241
17																							
18																							
19	SOLD FOR TAXES	111				2728	78			2806											28.06		
20																							
		149 440 589	86	= 235 = 440 675		14474 2328 16802	310			1712					45.41		62.35				62.36		

Miller's Point | Woodland | Pine Moines Beach | Shoreshore Beach | Survey Beach | El Sueno

Personal

Real Estate

Assessment Roll and Tax List of Real Property in the Town of Powers

Form 5CD MILLER-DAVIS CO., MINNEAPOLIS

* Indicate Type of Property: R-Residential, C-Commercial, I-Industrial, U-Utility, F-Farm, L-Lakeshore, T-Timber, M-Mineral

	In Whose Name Assessed	Description of Property: Subdivision	Sec. or Lot	Town or Block	Rng.	Number of Acres of Land (Acres 100ths)	No. School District	Indicate Homestead Yes or No	Agri. or Seas. Rezr. Yes or No	* Indicate Type of Property	True and Full Valuations: Land Exclusive of Structures and Improvements	Buildings and Other Structures	Machinery Permanently Attached to Real Estate	Total True and Full Value	Assessed Valuations: Rural: Homestead Up to $4,000 20%	Over $4,000 and Non-Homestead 33⅓%	All Other: Timber Land Class 3c 20%	Homestead Up to $4,000 25%	Over $4,000 and Non-Homestead 40%	Machinery Permanently Attached to Real Estate 33⅓%	Seasonal and Recreational Cabins 33⅓%	Total Assessed Value	Total Assessed Value as Equalized by the Board of Review	Final Equalized Value
											Dollars	Dollars	Dollars	Dollars	Dollars	Dollars	Dollars	Dollars	Dollars	Dollars	Dollars	Dollars	Dollars	Dollars
1	State of Minnesota	NE¼NE¼	36	139	30		114																	
2	State of Minnesota	~~NW¼NW¼~~ Govt Lots 5																						
3	State of Minnesota	~~SW¼NW¼~~ Govt Lot 4																						
4	State of Minnesota	SE¼NE¼																						
5																								
6		NE¼NW¼																						
7		NW¼NW¼																						
8	Harry L. + Helen Snodgrass	~~SW¼NW¼~~ Govt Lot 1				45.80		no	yes	F	395	570 475		965 870		323 290						323 290		
9		SE¼NW¼																						
10																								
11	Harry L. + Helen Snodgrass	~~NE¼SW¼~~ Govt Lot 2				28.50		no	yes	F	129			129		43						43		
12	" " "	NW¼SW¼				40		no	yes	F	366			366		122						122		
13	Edward Kuetta	SW¼SW¼				40		no	yes	T	231			231		77						77		
14	State of Minnesota	SE¼SW¼																						
15																								
16	State of Minnesota	NE¼SE¼																						
17	State of Minnesota	~~NW¼SE¼~~ Govt Lot 3																						
18	State of Minnesota	SW¼SE¼																						
19	State of Minnesota	SE¼SE¼																						
20																								
						154.30					1121	475 520		1596 1641		537 564						537 564		

	Sold for Taxes	Valuations by School Districts as Equalized by Department of Taxation: District No. 6.114 Rate 245.74 Mills	Tax including State Homestead	State Tax on Non-Homestead 7.01 Mills	Special Taxes	Special Taxes	Total Taxes	Paid	When Paid (Month Day Year)	Number of Receipt	March Settlement 1961	June Settlement 1961	Penalty	November Settlement 1961	Penalty	Collections to First Monday in January 1962	Penalty	Delinquent on First Monday in January 1962	Total Delinquent Tax and Penalty	Remarks
		Dollars	$ cts.	$ cts.	$ cts.	$ cts.	$ cts.				$ cts.	$ cts.	$ cts.	$ cts.	$ cts.	$ cts.	$ cts.	$ cts.	$ cts.	
1																				
2																				
3																				
4																				
5																				
6																				
7																				
8		322	74.12	2.26			81.38	2nd Half Paid 1st HALF PAID	OCT 31 1961 APR 28 1961	18525 7663		40.69		40.69						Paid
9																				
10																				
11		43	10.56	.30			10.86	2nd Half Paid 1st HALF PAID	OCT 31 1961 APR 28 1961	18525 7663		5.43		5.43						Paid
12		122	29.98	.86			30.84	2nd Half Paid 1st HALF PAID	OCT 31 1961 APR 28 1961	18525 7663		15.42		15.42						
13		77	18.92	.54			19.46	PAID IN FULL	MAY 17 1961	7454		19.46								Paid
14																				
15																				
16																				
17																				
18																				
19																				
20																				
		564	138.58	3.96			142.54					81.00		61.54						

Assessment Roll and Tax List of Real Property in the ..... of .....

Form 5CD MILLER-DAVIS CO., MINNEAPOLIS

* Indicate Type of Property: R-Residential, C-Commercial, I-Industrial, U-Utility, F-Farm, L-La

Real Estate

	IN WHOSE NAME ASSESSED	DESCRIPTION OF PROPERTY: SUBDIVISION	Sec. or Lot	Town or Block	Rng.	Number of Acres of Land (Acres 100ths)	No. School District	Indicate Homestead Yes or No	Apt. or Seas. Recr. Yes or No	* Indicate Type of Property	TRUE AND FULL VALUATIONS: LAND Exclusive of Structures and Improvements (Dollars)	BUILDINGS and Other Structures (Dollars)	MACHINERY Permanently Attached to Real Estate (Dollars)	TOTAL True and Full Value (Dollars)	ASSESSED: RURAL: Homestead Up to $4,000 20% (Dollars)	RURAL: Over $4,000 and Non-Homestead 33⅓% (Dollars)	ALL OTHER: Timber Land Class 3c 20% (Dollars)	ALL OTHER: Homestead Up to $4,000 25% (Dollars)	ALL OTHER: Over $4,000 and Non-Homestead 40% (Dollars)
1		N E ¼ of N E ¼																	
2		N W ¼ of N E ¼																	
3		S W ¼ of N E ¼																	
4		S E ¼ of N E ¼																	
5																			
6		N E ¼ of N W ¼																	
7		N W ¼ of N W ¼																	
8		S W ¼ of N W ¼																	
9		S E ¼ of N W ¼																	
10																			
11		N E ¼ of S W ¼																	
12		N W ¼ of S W ¼																	
13		S W ¼ of S W ¼																	
14		S E ¼ of S W ¼																	
15																			
16		N E ¼ of S E ¼																	
17		N W ¼ of S E ¼																	
18		S W ¼ of S E ¼																	
19		S E ¼ of S E ¼																	
20																			

PAGES

48

THRU

52

BLANK

Cass County, Minnesota, for Taxes for the Year 1960.

	Tax Rate Homestead ...Mills	State Tax on Non-Homestead ...Mills	SPECIAL TAXES	SPECIAL TAXES	TOTAL TAXES	PAID	WHEN PAID (Month Day Year)	Number of Receipt	March Settlement 1961	June Settlement 1961	Penalty	November Settlement 1961	Penalty	Collections to First Monday in January 1962	Penalty	Delinquent on First Monday in January 1962	Total Delinquent Tax and Penalty	REMARKS
	cts.	$ cts.	$ cts.	$ cts.	$ cts.				$ cts.	$ cts.	$ cts.	$ cts.	$ cts.	$ cts.	$ cts.	$ cts.	$ cts.	
1																		
2																		
3																		
4																		
5																		
6																		
7																		
8																		
9																		
10																		
11																		
12																		
13																		
14																		
15																		
16																		
17																		
18																		
19																		
20																		

Millar's Point | Woodland | Des Moines Beach | Whitesashoe Beach | Leroy Beach | 121 Sunset

Personal

Assessment Roll and Tax List of Real Property in the Town of Bowers

Form 54 MILLER-DAVIS CO., MINNEAPOLIS

* Indicate Type of Property: R-Residential, C-Commercial, I-Industrial, U-Utility, F-Farm, L-Lakeshore, T-Timber, M-Mineral

	In Whose Name Assessed	Description of Property: Subdivision	Sec. or Lot	Town or Block	Rng.	Number of Acres of Land (Acres / 100ths)	No. School District	Indicate Homestead Yes or No	Indicate Seasonal Resort Yes or No	Indicate Type of Property	True and Full Valuations: Land Exclusive of Structures and Improvements (Dollars)	Buildings and Other Structures (Dollars)	Machinery Permanently Attached to Real Estate (Dollars)	Total True and Full Value (Dollars)	Assessed Valuations: Rural: Homestead Up to $4,000 20% (Dollars)	Rural: Over $4,000 and Non-Homestead 33⅓% (Dollars)	All Other: Timber Land Class 3c 20% (Dollars)	All Other: Homestead Up to $4,000 25% (Dollars)	All Other: Over $4,000 and Non-Homestead 40% (Dollars)	All Other: Machinery Permanently Attached to Real Estate 33⅓% (Dollars)	All Other: Seasonal and Recreational Cabins 33⅓% (Dollars)	Total Assessed Value (Dollars)	Total Assessed Value as Equalized by the Board of Review (Dollars)	Final Equalized Value (Dollars)
		Park Hy Park Lot 4 Sec. 27-139-30																						
1	Frank C. + Florence W. Faulk		1				114	no	yes	L	51	540 / 450		591 / 501							197 / 167	197 / 167		
2	" " "		2 less S. 80' of					no	yes	L	51	220 / 225		271 / 276							107 / 92	107 / 92		
3	Victor L. + Ramona M. Davis	S. 80' of Lot	2					no	no	L	51			51		17						17		
4	" " "	N. 66⅔' of Lot	3					no	no	L	30			30		10						10		
5	Richard A. + Irene M. Miller	S. 66⅔' of Lot	4					no	no	L	36 / 30			36 / 30					14 / 12			14 / 12		
6	Libby Mae Nelson	S. 33⅓' of Lot 3 + N. 33⅓' of	4					no	yes	L	61	240 / 200		301 / 261							100 / 87	100 / 87		
7	Lucille + R. W. De Mace		5					no	yes	L	60	162 / 135		222 / 195							74 / 65	74 / 65		
8	Jay Gunby		4					no	yes	L	61	150 / 125		211 / 186							70 / 62	70 / 62		
9	Jessie A. Lorenz		7					no	no	L	72 / 60			72 / 60					29 / 24			29 / 24		
10	" "		8					yes	no	R	72 / 60	960 / 800		1032 / 860				258 / 215				258 / 215		
11	" "		9					no	no	L	72 / 60			72 / 60					29 / 24			29 / 24		
12	" "		10					no	no	L	72 / 60			72 / 60					29 / 24			29 / 24		
13	" "		11					no	no	L	72 / 60			72 / 60					29 / 24			29 / 24		
14	" "		12					no	no	L	72 / 60			72 / 60					29 / 24			29 / 24		
15	Jesse B. + Nettie B. Thompson		13					yes	no	L	72 / 60	509 / 424		581 / 484				145 / 121				145 / 121		
16																								
17																								
18																								
19																								
20																								
											815 / 905	2359 / 2831		3174 / 3736		27		336 / 403	132 / 159		473 / 548	968 / 1137		

	Sold for Taxes	Valuations by School Districts as Equalized by Department of Taxation: District No. 114 Rate ___ Mills	District No. 114 Rate ___ Mills	District No. 114 Rate ___ Mills	District No. ___ Rate ___ Mills	District No. ___ Rate ___ Mills	Tax including State Homestead 7.01 Mills	State Tax on Non-Homestead 7.01 Mills	Special Taxes	Special Taxes	Total Taxes	Paid	When Paid (Month Day Year)	Number of Receipt	March Settlement 1961	June Settlement 1961	Penalty	November Settlement 1961	Penalty	Collections to First Monday in January 1962	Penalty	Delinquent on First Monday in January 1962	Total Delinquent Tax and Penalty	Remarks
		Dollars	Dollars	Dollars	Dollars	Dollars	$ cts.	$ cts.	$ cts.	$ cts.	$ cts.				$ cts.	$ cts.	$ cts.	$ cts.	$ cts.	$ cts.	$ cts.	$ cts.	$ cts.	
1		197					484 ~~	138			4980	1	PAID IN FULL MAR 23 1961	38519		4980								9270
2		107					263 0	76			2706	2	PAID IN FULL MAR 23 1961			2706								
3			17				460	120			4720	3	PAID IN FULL MAY 23 1961	10144		4720								9542
4			10				270	06			276	4	PAID IN FULL MAY 23 1961			276								
5			14				380	10			390	5										390 of 429	1541	
6		100					2458	70			2528	6	PAID IN FULL MAY 29 1961	33188		2528							9174	
7		74					1818	52			1870	7	PAID IN FULL MAY 9 1961	9051		1870							2nd Notice of the Tax Delinquent Taxpayers 9158	
8		70					1720	50			1770	8	PAID IN FULL JAN 19 1961	83	17 70									
9			29				786	20			806	9	PAID IN FULL MAY 9 1961										9220	
10			H 258				6986				6986	10	PAID IN FULL MAY 9 1961										1543	
11			29				786	20			806	11	PAID IN FULL MAY 9 1961											
12			29				786	20			806	12	PAID IN FULL MAY 9 1961	9820		110 16								
13			29				786	20			806	13	PAID IN FULL MAY 9 1961											
14			29				786	20			806	14	PAID IN FULL MAY 9 1961											
15			H 145				3926				3926	15	PAID IN FULL MAY 11 1961	10015		3926								
16												16												
17												17												
18												18												
19												19												
20												20												
	548		H 403 / 589	403 / 589			13468 / 15452 / 24720	514			29934				17 70	27774						3 70		

Assessment Roll and Tax List of Real Property in the Town of Bowers

Form 54 — MILLER-DAVIS CO., MINNEAPOLIS

* Indicate Type of Property: R-Residential, C-Commercial, I-Industrial, U-Utility, F-Farm, L-Lakeshore, T-Timber, M-Mineral

	In Whose Name Assessed	Description of Property: Subdivision	Sec. or Lot	Town or Block	Rng.	Number of Acres of Land (Acres 100ths)	No. School District	Indicate Homestead Yes or No	Agri. or Seas. Resy. Yes or No	Indicate Type*	True and Full Valuations: Land Exclusive of Structures and Improvements	Buildings and Other Structures	Machinery Permanently Attached to Real Estate	Total True and Full Value	Assessed Valuations: Rural: Homestead Up to $4,000 20%	Rural: Over $4,000 and Non-Homestead 33⅓%	All Other: Timber Land Class 3a 20%	All Other: Homestead Up to $4,000	All Other: Over $4,000 and Non-Homestead 40%	All Other: Machinery Permanently Attached to Real Estate 33⅓%	All Other: Seasonal and Recreational Cabins 33⅓%	Total Assessed Value	Total Assessed Value as Equalized by the Board of Review	Final Equalized Value
											Dollars	Dollars	Dollars	Dollars	Dollars	Dollars	Dollars	Dollars	Dollars	Dollars	Dollars	Dollars	Dollars	Dollars
1	Dola Falk	Woodland Rob's-Sec. 27-139-30	1				114	no	yes	L	57			57								19	19	
2	" "		2					no	yes	L	50	149		199								66	66	
3	E. J. + Hazel A. Bertgow		3					no	yes	L	52	174		174								58	58	
4	" "		4					no	yes	L	52	780		832								277	277	
5	Glen E. + Virginia C. Hinkliff		5					no	yes	L	51	650		702								234	234	
6	" " "		6					yes	no	L	51			51								17	17	
7	Frederick J. + Nellie Mair		7					yes	no	L	60	1,140		1,200									300	
8	Emma C. Fuller		8					no	yes	L	50	950		1,000				300					250	
9	Everett A. Reynolds		9					no	yes	L	58			58				250						
10	" "		10					no	yes	L	48			48				14					14	
11	Raymond W. Peterson		11					no	yes	L	50	818		868				12					12	
12	C. R. Foster		12					no	yes	L	50	682		732								289	289	
13	Lettie Mae Nilson		13					no	yes	L	50	541		591								244	244	
14								no	yes	L	50	451		501								197	197	
15								no	yes	L	50	301		351								167	167	
16								no	yes	L	51			51								137	137	
17								no	yes	L	50	242		292								117	117	
18								no	yes	L	50	202		252								17	17	
19								no	yes	L	50	602		652								97	97	
20								no	yes	L	50	502		552								84	84	
								no	yes	L	50	721		771								217	217	
								no	yes	L	50	601		651								184	184	
																						257	257	
																						217	217	
											651	4463		5120				262				1352	1620	
											679	5354		6033				314				1590	1904	

	Sold for Taxes	Valuations by School Districts as Equalized by Department of Taxation: District No. 114 Rate ___ Mills	District No. 114 Rate ___ Mills	District No. 114 Rate ___ Mills	District No. ___ Rate ___ Mills	District No. ___ Rate ___ Mills	District No. ___ Rate ___ Mills	Tax including State Homestead ___ Mills	State Tax on Non-Homestead 10 Mills	Special Taxes	Special Taxes	Total Taxes	Paid	When Paid (Month Day Year)	Number of Receipt	March Settlement 1961	June Settlement 1961	Penalty	November Settlement 1961	Penalty	Collections to First Monday in January 1962	Penalty	Delinquent on First Monday in January 1962	Penalty	Total Delinquent Tax and Penalty	Remarks
		Dollars	Dollars	Dollars	Dollars	Dollars	Dollars	$ cts.	$ cts.	$ cts.	$ cts.	$ cts.				$ cts.	$ cts.	$ cts.	$ cts.	$ cts.	$ cts.	$ cts.	$ cts.	$ cts.	$ cts.	
1		19						466	14			480	1	PAID IN FULL MAY 3 1961	9053		4 80									
2		66						1622	46			1668	2	PAID IN FULL MAY 3 1961			16 68									
3	SOLD FOR TAXES	277						6806	194			7000	3	PAID IN FULL SEP 5 1961	15299				70 00							
4	SOLD FOR 7.1970	17						418	12			430	4	PAID IN FULL SEP 5 1961					4 30	2 23						
5				H 300				8122				8122	5	2d HALF PAID OCT 25 1961 / 1st HALF PAID MAY 25 1961	19021 / 9384				42 51							Paid Under Protest
6				H 14				380				380	6	2d HALF PAID OCT 25 1961 / 1st HALF PAID MAY 25 1961			42 51									Paid Under Protest
7		289						7104	202			7304	7										73 04	J 8034		4544
8		197						4342	138			4480	8	PAID IN FULL FEB 28 1961	2379	44 80										9627
9		137						3366	96			3462	9	PAID IN FULL MAY 2 1961	8336		38 92									0548
10		17						418	12			430	10	PAID IN FULL MAY 2 1961												
11		97						2384	68			2452	11										24 52	J 2697		1036
12		217						5332	152			5484	12	PAID IN FULL APR 25 1961	8598		54 84									2546
13		257						6316	180			6496	13	PAID IN FULL JAN 30 1961	295	64 96										9534
14													14													
15													15													
16													16													
17													17													
18													18													
19													19													
20													20													
		1590		H 314	314			85021																		
					1590			34072	1114			48688				114 76	157 75		116 81				27 96			
					1904			47574																		

Real Estate: Woodland | Miller's Point | Wildwood Beach | Island Pine Knolls Beach | Horseshoe Beach | Hurcy Beach | El Sueno | Personal

Assessment Roll and Tax List of Real Property in the Town of Powers, Cass County, Minnesota, for Taxes for the Year 1960.

Form 3C MILLER-DAVIS CO., MINNEAPOLIS

* Indicate Type of Property: R-Residential, C-Commercial, I-Industrial, U-Utility, F-Farm, L-Lakeshore, T-Timber, M-Mineral

	In Whose Name Assessed	Description of Property: Subdivision	Sec. or Lot	Town or Block	Rng.	Number of Acres of Land (Acres / 100ths)	No. School District	Individual Homestead Yes or No	Agricultural Homestead Yes or No	Type of Property	True and Full Valuations: Land Exclusive of Structures and Improvements	Buildings and Other Structures	Machinery Permanently Attached to Real Estate	Total True and Full Value	Assessed Valuations: Rural: Homestead Up to $8,000 20%	Rural: Over $4,000 and Non-Homestead 33⅓%	All Other: Timber Land Class 3c 20%	All Other: Homestead Up to $4,000 25%	All Other: Over $4,000 and Non-Homestead 40%	All Other: Machinery Permanently Attached to Real Estate 33⅓%	All Other: Seasonal and Recreational Cabins 33⅓%	Total Assessed Value	Total Assessed Value as Equalized by the Board of Review	Final Equalized Value
											Dollars	Dollars	Dollars	Dollars	Dollars	Dollars	Dollars	Dollars	Dollars	Dollars	Dollars	Dollars	Dollars	Dollars
		Des Moines Beach										+2090												
		Part of Govt Lots 4 & 5 27-138-30																						
1	Jessie B. + Mildred B. Thompson	1					114	yes	no	L	50			50	10							10		
2	" " "	2						yes	no	L	50			50	10							10		
3	Marie H. + John Spillane	3						no	no	L	48			48		16						16		
4	" " "	4						no	no	L	48			48		16						16		
5	" " "	5						no	no	L	48			48		16						16		
6	" " "	6						no	no	L	48			48		16						16		
7	H. L. + Margaret Brightop	7						no	yes	L	47	541 / 751		588 / 798						196	196	196		
8	" " "	8						no	yes	L	50	120 / 100		170 / 150						50 / 50	50 / 50	50		
9	Herbert N. + Mary R. Cartwright	9						no	yes	L	49	283 / 236		332 / 285						116 / 116	116 / 116	116		
10	" " "	10						no	yes	L	48			48						16		16		
11	John Ott + Lillian Harmon	11						yes	no	L	50	780 / 650		830 / 700	166 / 140							166 / 140		
12	" " " "	12						yes	no	L	50			50	10							10		
13	" " " "	13						yes	no	L	50			50	10							10		
14	Ann + Harry Olson	14						no	yes	L	48	90 / 75		138 / 123						46 / 41		46 / 41		
15	Edward L. + Marie F. Steckmeyer	15						no	no	L	48			48		16						16		
16	" " "	16						no	no	L	48			48		16						16		
17	John Asche, Sr. + Kate Asche	17						no	yes	L	49	312 / 260		361 / 309						120 / 103		120 / 103		
18	Marion H. + Ann J. Richardson	18						yes	no	L	50	810 / 675		860 / 725	172 / 145							172 / 145		
19	" " "	19						yes	no	L	50			50	10							10		
20	Ray R. + Mary W. Langsdale	20						yes	no	L	50	180 / 150		230 / 200	46 / 40							46 / 40		
											977	2597 / 3116		3576 / 4093	312 / 434	96				471 / 546		879 / 1076		

	Sold for Taxes	Valuations by School Districts as Equalized by Department of Taxation: District No. 114 Rate 245.74 Mills	District No. 114 Rate 245.74 Mills	District No. 114 Rate 245.74 Mills	District No. 114 Rate 245.74 Mills	District No. Rate Mills	District No. Rate Mills	Tax Including State Homestead Mills	State Tax on Non-Homestead 101 Mills	Special Taxes	Special Taxes	Total Taxes		Paid	When Paid (Month Day Year)	Number of Receipt	March Settlement 1961	June Settlement 1961	Penalty	November Settlement 1961	Penalty	Collections to First Monday in January 1962	Penalty	Delinquent on First Monday in January 1962	Penalty	Total Delinquent Tax and Penalty	Remarks
		Dollars	Dollars	Dollars	Dollars	Dollars	Dollars	$ cts.	$ cts.	$ cts.	$ cts.	$ cts.					$ cts.	$ cts.	$ cts.	$ cts.	$ cts.	$ cts.	$ cts.	$ cts.	$ cts.	$ cts.	
1			4 10					270				270	1	PAID IN FULL	MAY 11 1961	10815		270									9556
2			4 10					270				270	2	PAID IN FULL	MAY 11 1961			270									
3	SOLD FOR TAXES		16					434	12			446	3	2nd HALF PAID 1st Half Paid	OCT 3 1961 MAY 31 1961			223		223							9552
4	SOLD FOR TAXES		16					434	12			446	4	2nd HALF PAID 1st Half Paid	OCT 3 1961 MAY 31 1961	11330		223		223							
5	SOLD FOR TAXES		16					434	12			446	5	2nd HALF PAID 1st Half Paid	OCT 3 1961 MAY 31 1961	11798		223		223							
6	SOLD FOR TAXES		16					434	12			446	6	2nd HALF PAID 1st Half Paid	OCT 3 1961 MAY 31 1961			223		223							
7		196						4816	138			4954	7	PAID IN FULL	MAY 3 1961			4954									9558
8		57						1400	40			1440	8	PAID IN FULL	MAY 3 1961	7791		1440									
9		111						2728	78			2806	9	PAID IN FULL	APR 28 1961			2806									9555
10		16						394	12			406	10	PAID IN FULL	APR 28 1961	8656		406									
11			4 166					4444				4444	11	PAID IN FULL	MAY 3 1961												9551
12			4 10					270				270	12	PAID IN FULL	MAY 3 1961	11576		5034									
13			4 10					270				270	13	PAID IN FULL	MAY 31 1961												
14		46						1130	32			1162	14	PAID IN FULL 2nd HALF PAID	MAY 16 1961 OCT 1 1961	9460		1162									9554
15			16					434	12			446	15	1st Half Paid	MAY 29 1961	17469											9.30
16			16					434	12			446	16	2nd HALF PAID 1st Half Paid	OCT 1 1964 MAY 29 1961	13358		446		446							
17		120						2948	84			3032	17	PAID IN FULL	MAY 26 1961	13201		3032									9555
18			4 172					4656				4656	18	2nd HALF PAID 1st HALF PAID	OCT 9 1961 MAY 23 1961	17193											9557
19			4 10					270				270	19	2nd HALF PAID 1st HALF PAID	OCT 3 1961 MAY 25 1961	8383		2463		2463							
20			4 46 4 434 : 434 # Rd : 642					1246 14350 18416				1246	20	PAID IN FULL	APR 28 1961	7642		1246									9.82
	546		538 / 1076					27766	456			28222						24421		3801							

Assessment Roll and Tax List of Real Property in the Lowe of Powers

Cass County, Minnesota, for Taxes for the Year 1960.

Form 1C MILLER-DAVIS CO., MINNEAPOLIS

* Indicate Type of Property: R-Residential, C-Commercial, I-Industrial, U-Utility, F-Farm, L-Lakeshore, T-Timber, M-Mineral

	In Whose Name Assessed		Description of Property: Subdivision	Sec. or Lot	Town or Block	Rng.	Number of Acres of Land (Acres 100ths)	No. School District	Indicate Homestead Yes or No	Agri. Seas. Resr. Yes or No	Indicate Type of Property	True and Full Valuations: Land Exclusive of Buildings and Improvements	Buildings and Other Structures	Machinery Permanently Attached to Real Estate	Total True and Full Value	Assessed Valuations: Rural: Homestead Up to $4,000 20%	Rural: Over $4,000 and Non-Homestead 33⅓%	All Other: Timber Land Class 3c 20%	All Other: Homestead Up to $4,000 25%	All Other: Over $4,000 and Non-Homestead 40%	All Other: Machinery Permanently Attached to Real Estate 33⅓%	All Other: Seasonal and Recreational Cabins 33⅓%	Total Assessed Value	Total Assessed Value as Equalized by the Board of Review	Final Equalized Value
												Dollars	Dollars	Dollars	Dollars	Dollars	Dollars	Dollars	Dollars	Dollars	Dollars	Dollars	Dollars	Dollars	Dollars
	Freeman C. Smith	1	Des Moines Beach	21				114	no	yes	L	48	180 / 150		228 / 198							76 / 66	76 / 66		
	" "	2		22					no	yes	L	48			48							16	16		
	" "	3		23					no	yes	L	48	180 / 150		228 / 198							76 / 66	76 / 66		
	Fred L. or Alta L. Marin	4		24					no	no	L	48			48		16						16		
	~~Gladyce C. Gifford~~ & others & Ray	5	Beachside	25					no	no	L	144			144		48						48		
	John + Marie M. Spillane	6		26 less N. 67'					no	no	L	72			72		24						24		
	Jessie B. + Mattie Thompson (Jessie)	7	N. 67' of Lot 26						yes	no	L	15			15	3							3		
	Henry & Emma Hecht	8	E. 100' of Lot 3 Spring M. & Loop Rds.																						
		9																							
		10																							
		11																							
		12																							
		13																							
		14																							
		15																							
		16																							
		17																							
		18																							
		19																							
		20																							
												423	900 / 360		1323 / 783	3	88					140 / 168	229 / 259		

	Sold for Taxes	Valuations by School Districts as Equalized by Department of Taxation: District No. 114 Rate 245.74 Mills						Tax including State Homestead Mills	State Tax on Non-Homestead 1.61 Mills	Special Taxes	Special Taxes	Total Taxes		Paid	When Paid (Month Day Year)	Number of Receipt	March Settlement 1961	June Settlement 1961	Penalty	November Settlement 1961	Penalty	Collections to First Monday in January 1962	Penalty	Delinquent on First Monday in January 1962	Total Delinquent Tax and Penalty	Remarks
		Dollars	Dollars	Dollars	Dollars	Dollars	Dollars	$ cts.	$ cts.	$ cts.	$ cts.	$ cts.					$ cts.	$ cts.	$ cts.	$ cts.	$ cts.	$ cts.	$ cts.	$ cts.	$ cts.	
1			76					18 68	54			19 22	1	PAID IN FULL	MAY 3 1 1961											
2			16					3 94	12			4 06	2	PAID IN FULL	MAY 3 1 1961	11577		42 50								
3			76					18 68	54			19 22	3	PAID IN FULL	MAY 3 1 1961											
4					16			4 34	12			4 46	4	PAID IN FULL	APR 2 6 1961	8660		4 46								
5					48			13 00	34			13 34	5	PAID IN FULL	MAY 2 6 1961	12234		13 34								
6					24			6 50	16			6 66	6	PAID IN FULL	MAY 3 1 1961	12758										
														PAID IN FULL	MAY 3 1 1961	11330		3 33		3 33						
7					3			82				82	7	PAID IN FULL	MAY 1 1 1961	10815		82								
8													8													
9													9													
10													10													
11													11													
12													12													
13													13													
14													14													
15													15													
16													16													
17													17													
18													18													
19													19													
20													20													
			168	4 3 5 / 2 2 / 4 1 2 5 9				41 30 / 24 66 / 65 96	1 22			67 78						64 45		3 33						

Form 34 MILLER-DAVIS CO., MINNEAPOLIS

Assessment Roll and Tax List of Real Property in the Town of Pineview, Cass County, Minnesota, for Taxes for the Year 1960.

* Indicate Type of Property: R-Residential, C-Commercial, I-Industrial, U-Utility, F-Farm, L-Lakeshore, T-Timber, M-Mineral

	In Whose Name Assessed		Description of Property: Subdivision	Sec. or Lot	Town or Block	Rng.	Number of Acres of Land	No.	School District	Indicate Homestead Yes or No	Agricultural Homestead Yes or No	* Indicate Type of Property	True and Full Valuations: Land Exclusive of Structures and Improvements	Buildings and Other Structures	Machinery Permanently Attached to Real Estate	Total True and Full Value	Assessed Valuations: Rural: Homestead Up to $4,000 20%	Rural: Over $4,000 and Non-Homestead 33⅓%	All Other: Timber Land Class 3a 20%	All Other: Homestead Up to $4,000 25%	All Other: Over $4,000 and Non-Homestead 40%	All Other: Machinery Permanently Attached to Real Estate 33⅓%	All Other: Seasonal and Recreational Cabins 33⅓%	Total Assessed Value	Total Assessed Value as Equalized by the Board of Review	Final Equalized Value	Remarks
			Part of Northwest - Lee.	21	134	30	Acres 100ths							+20 070						+2290							
	Eugene M. + Evangeline A. Bahl	1					1		114	yes	no	L	60	330		390	78							78			
	" " "	2					2			yes	no	L	72	275		335	67							67			
	Laurence J. + Frances M. Sullivan	3					3			yes	no	L	60			60				18				18			
	" " "	4					4			yes	no	L	60			60	12			15				15			
	" " "	5					5			yes	no	L	60			60	12							12			
	" " "	6					6			yes	no	L	60			60	12							12			
	Vina Vialon	7					7			yes	no	L	60	480		540	108							108			
	" "	8					8			no	yes	L	60	400		460	92							92			
	" "	9					9			no	yes	L	60			60							20	20			
	" "	10					10			no	yes	L	60			60							20	20			
	" "	11					11			no	yes	L	60	220		280							20	20			
	J. H. + Margaret Milroy	12					12			no	yes	L	60	225		285							110	110			
	" " "	13					13			no	yes	L	60			60							95	95			
	" " "	14					14			no	yes	L	60	493		553							20	20			
	" " "	15					15			no	yes	L	60	411		471							184	184			
	Roy O. Neuland Trustee + Jean Neuland Trust.	16					16			no	yes	L	60			60							157	157			
	" " " " "	17					17			no	yes	L	60			60							20	20			
	" " " " "	18					18			no	yes	L	60	2640		2700							20	20			
	~~Frank Lash~~	19					19			no	yes	L	60	3000		3060							720	720			
	" "	20					20			yes	no	L	93	210		303				21			353	353			
													61	175		236				59			1020	1020			
										yes	no	L	72			72				18				18			
													60			60				15				15			
													1201	4486		5687	195			81				1454	1736		
													1237	4423		5660	222			107				1394	1703		

	Sold for Taxes	Valuations by School Districts as Equalized by Department of Taxation: District No. 114 Rate Mills	District No. 114 Rate Mills	District No. 114 Rate Mills	District No. Rate Mills	District No. Rate Mills	District No. Rate Mills	Tax including State Homestead Mills	State Tax on Non-Homestead 7.01 Mills	Special Taxes	Special Taxes	Total Taxes		Paid	When Paid (Month Day Year)	Number of Receipt	March Settlement 1961	June Settlement 1961	Penalty	November Settlement 1961	Penalty	Collections to First Monday in January 1962	Penalty	Delinquent on First Monday in January 1962	Total Delinquent Tax and Penalty	Remarks
		Dollars	Dollars	Dollars	Dollars	Dollars	Dollars	$ cts.	$ cts.	$ cts.	$ cts.	$ cts.					$ cts.	$ cts.	$ cts.	$ cts.	$ cts.	$ cts.	$ cts.	$ cts.	$ cts.	
	SOLD FOR TAXES		4.78					21.12				21.12	1	PAID IN FULL	APR 7 1961											
	SOLD FOR TAXES		4.78					4.88				4.88	2	PAID IN FULL	APR 7 1961	4723		26.18								
			4.12					3.24				3.24	3	PAID IN FULL	FEB 28 1961		3.24									
			4.12					3.24				3.24	4	PAID IN FULL	FEB 28 1961		3.24									
			4.12					3.24				3.24	5	PAID IN FULL	FEB 28 1961	2847	3.24									
			4.108					29.24				29.24	6	PAID IN FULL	FEB 28 1961		29.24									
		20						4.92	14			5.06	7	PAID IN FULL	JAN 30 1961		5.06									
		20						4.92	14			5.06	8	PAID IN FULL	JAN 30 1961		5.06									
		20						4.92	14			5.06	9	PAID IN FULL	JAN 30 1961	293	5.06									
		110						27.04	78			27.82	10	PAID IN FULL	JAN 30 1961		27.82									
		20						4.92	14			5.06	11	PAID IN FULL	JAN 30 1961		5.06									
		184						45.22	128			46.50	12	PAID IN FULL	FEB 20 1961		46.50									
		20						4.92	14			5.06	13	PAID IN FULL	FEB 20 1961		5.06									
		20						4.92	14			5.06	14	PAID IN FULL	FEB 20 1961	1830	5.06									
		20						4.92	14			5.06	15	PAID IN FULL	FEB 20 1961		5.06									
		900						221.16	630			227.46	16	PAID IN FULL	MAY 17 1961			227.46								
		20						4.92	14			5.06	17	PAID IN FULL	MAY 17 1961	7450		5.06								
		20						4.92	14			5.06	18	PAID IN FULL	MAY 17 1961			5.06								
			4.71					19.22				19.22	19	PAID IN FULL	JAN 9 1961		19.22									
			4.18				#114	4.88				4.88	20	PAID IN FULL	JAN 9 1961		4.88									
			4.324	5.359			12	33.77																		
		1324		1.374			701	7.06	967			436.38					172.80	263.58								
				1983				426.76																		

Real Estate: Miller's Point, Woodland, Des Moines Beach, Horseshoe Beach

Personal: Wilmore Beach, Island's Lakeshore on Rainy Lake, Pine Shores, Sunburst Beach, Curry Beach, Del Suing

Form 3C MILLER-DAVIS CO., MINNEAPOLIS

Assessment Roll and Tax List of Real Property in the Loup of Bowers Cass County, Minnesota, for Taxes for the Year 1960.

* Indicate Type of Property: R-Residential, C-Commercial, I-Industrial, U-Utility, F-Farm, L-Lakeshore, T-Timber, M-Mineral

	In Whose Name Assessed	Description of Property: Subdivision	Sec. of Lot	Town of Block	Rng.	Number of Acres of Land: Acres	100ths	No. School District	Indicate Homestead Yes or No	Agri. Homestead Deer. Yes or No	* Indicate Type of Property	True and Full Valuations: Land Exclusive of Structures and Other Improvements	Buildings and Other Structures	Machinery Permanently Attached to Real Estate	Total True and Full Value	Assessed Valuations: Rural: Homestead Up to $4,000 20%	Rural: Over $4,000 and Non-Homestead 33⅓%	All Other: Timber Land Class 3c 20%	All Other: Homestead Up to $4,000 25%	All Other: Over $4,000 and Non-Homestead 40%	Machinery Permanently Attached to Real Estate 33⅓%	Seasonal and Recreational Cabins 33⅓%	Total Assessed Value	Total Assessed Value as Equalized by the Board of Review	Final Equalized Value	Sold for Taxes	Valuations by School Districts as Equalized by Department of Taxation: District No. 114 Rate Mills	District No. 114 Rate Mills	District No. 114 Rate Mills	Tax Including State Homestead Mills	State Tax on Non-Homestead 7.0 Mills	Special Taxes	Special Taxes	Total Taxes	Paid	When Paid (Month Day Year)	Number of Receipt	March Settlement 1961	June Settlement 1961	Penalty	November Settlement 1961	Penalty	Collections to First Monday in January 1962	Penalty	Delinquent on First Monday in January 1962	Penalty	Total Delinquent Tax and Penalty	Remarks
												Dollars	Dollars	Dollars	Dollars	Dollars	Dollars	Dollars	Dollars	Dollars	Dollars	Dollars	Dollars	Dollars	Dollars							$ cts.	$ cts.	$ cts.				$ cts.	$ cts.	$ cts.	$ cts.	$ cts.	$ cts.	$ cts.		
1	Frank Krak		21					114	yes	no	L	72			72				18				18					18			488				488	1	PAID IN FULL JAN 5 1961	1	488											
2	Elmer A. & Pauline L. Gustafson		22						no	yes	L	60	180		240				15				15								1966	56			2022	2	PAID IN FULL MAY 3 1961	11580		2274										
3	" " "	N½ of	23						no	yes	L	60	150		210							80	80								70				70	3	PAID IN FULL MAY 3 1961													
4	Agot E. Young	S½ of	23						no	yes	L	30			30							10	10								10				10	4	PAID IN FULL MAY 17 1961			252										
5	" "		24						no	yes	L	30			30							10	10								10				10	5	PAID IN FULL MAY 17 1961	9449		3058										
6	Paul B. Long		25						no	yes	L	60	302		362							121	121								121				121	6	PAID IN FULL APR 26 1961	8661		3058										
7	" "		26						no	yes	L	60	252		312							104	104								104				104	7	PAID IN FULL APR 26 1961			506										
8	Harlan L. & Elsie L. McGillivray		27						yes	no	L	60			60							20	20								20				20	8	2nd HALF PAID OCT 25 1961			244		244								
9	" " "		28						yes	no	L	72			72				18				18					18			488				488	9	2nd HALF PAID MAY 17 1961			244		244								
10	" " "		29						yes	no	L	60	500		560				15				15					168			548				548	10	2nd HALF PAID OCT 25 1961	9220		274		274								
11	" " "		30						yes	no	L	72			72				18				18					18			488				488	11	2nd HALF PAID OCT 25 1961	9451		244		244								
12	Lucille Mary & Douglas W. Burrett		31						no	yes	L	60			60				15				15					18			488				488	12	2nd HALF PAID OCT 25 1961			244		244								
13	" " " "		32						no	yes	L	60	720		780				15				15					18			488				488	13	2nd HALF PAID OCT 25 1961			244		244								
14	Leslie Szendrey		33						no	yes	L	60	600		660							20	20					20			492	14			506	14	1st Half Paid OCT 31 1961			253										
15	Laszlo Szendrey		34						no	yes	L	60	501		561							260	260					260			1326	54			1380	15	1st Half Paid OCT 31 1961	11579		690		690								
16																						220	220					220			5406	154			5560	16	1st Half Paid MAY 31 1961			2780							29.80	3058		
17																						187	187					187			4592	131			4723	17	1st Half Paid MAY 31 1961	11564		2363							26.53	2778		
18																						20	20					20			492	14			506	18	1st Half Paid MAY 31 1961			253										
19																																				19													
20																																				20													
												840	2355		3195				2.00			765	965																										
												900	2705		3605				240			882	1122																										

Personal

Real Estate

Miller's Point | Woodland | Des Moines Beach | Horseshoe Beach | Mildmore Beach | Highland's Lakeshore on Dairy Lake | Star Shores | Seaborg Beach | Leroy Beach | El Sueno

Form 5C MILLER-DAVIS CO., MINNEAPOLIS

Assessment Roll and Tax List of Real Property in the Town of Powers

* Indicate Type of Property: R-Residential, C-Commercial, I-Industrial, U-Utility, F-Farm, L-Lakeshore, T-Timber, M-Mineral

Cass County, Minnesota, for Taxes for the Year 1960.

	In Whose Name Assessed	Description of Property: Subdivision	Sec. or Lot	Town or Block	Rng.	Number of Acres of Land: Acres	100ths	School District	Indicate Homestead Yes No	Agri. or Seas. Beer Yes No	* Indicate Type Prop. Prod.	True and Full Valuations: Land Exclusive of Structures and Improvements (Dollars)	Buildings and Other Structures (Dollars)	Machinery Permanently Attached to Real Estate (Dollars)	Total True and Full Value (Dollars)	Assessed Valuations: Rural: Homestead Up to $4,000 20% (Dollars)	Rural: Over $4,000 and Non-Homestead 33⅓% (Dollars)	All Other: Timber Land Class 3c 20% (Dollars)	All Other: Homestead Up to $4,000 25% (Dollars)	All Other: Over $4,000 and Non-Homestead 40% (Dollars)	All Other: Machinery Permanently Attached to Real Estate 33⅓% (Dollars)	All Other: Seasonal and Recreational Cabins 33⅓% (Dollars)	Total Assessed Value (Dollars)	Total Assessed Value as Equalized by the Board of Review (Dollars)	Final Equalized Value (Dollars)
		Lucy Bay																							
		Part of Lot 2 Sec. 11-139-30																							
1	Paul J. + Mary J. Nelslund		1						no	yes	no	C	79	549659 751901	1639 1379	196 166	220 183						416 349		
2	" " "		2						no	no	no	L	60	180 150	240 210		80 70						80 70		
3	Paul J. Nelslund		3						no	no	no	L	45		45		15						15		
4	John R. + Magdalene Steffens		4						no	no	yes	L	45		45							15	15		
5	" " "		5						no	yes	no	L	45	360 300	405 345							135 115	135 115		
6	H. M. Schimmin		6						no yes	no	no	C	40	402482 300360	882 742	90 68	161 134						241 202		
7	" "		7						yes	no	no	L	40		40	8							8		
8																									
9																									
10		Lots 1 & 2 31 Acres - See Unplatted																							
11																									
12																									
13																									
14																									
15																									
16																									
17																									
18																									
19																									
20																									
												354	2452 2942	6806 3296	2402 284	402 476						130 150	774 910		

	Sold for Taxes	Valuations by School Districts as Equalized by Department of Taxation: District No. Rate Mills (Dollars)	District No. Rate Mills (Dollars)	District No. Rate Mills (Dollars)	District No. Rate Mills (Dollars)	District No. Rate Mills (Dollars)	District No. Rate Mills (Dollars)	Tax including State Homestead Mills ($ cts.)	State Tax on Non-Homestead 9.1 Mills ($ cts.)	Special Taxes ($ cts.)	Special Taxes ($ cts.)	Total Taxes ($ cts.)	Paid (Month Day Year)	When Paid	Number of Receipt	March Settlement 1961 ($ cts.)	June Settlement 1961 ($ cts.)	Penalty ($ cts.)	November Settlement 1961 ($ cts.)	Penalty ($ cts.)	Collections to First Monday in January 1962 ($ cts.)	Penalty ($ cts.)	Delinquent on First Monday in January 1962 ($ cts.)	Total Delinquent Tax and Penalty ($ cts.)	Remarks
1				H 196 220				12316	154			12470	1st Half Paid 2nd HALF PAID AUG 7 1961	MAY 31 1961 AUG 7 1961	14179		6235		6235						
2				80				23368	56			2424	1st Half Paid 2nd HALF PAID AUG 7 1961	MAY 31 1961	11592		1212		1212						
3				15				444	10			454	PAID IN FULL MAY 31 1961		11591		454								
4		15						414	10			424	PAID IN FULL MAY 19 1961				424								
5		135						3738	94			3822	PAID IN FULL MAY 19 1961		95 95		3822								
6				H 80 161				7136	112			7248	2nd HALF PAID OCT 24 1961 1st HALF PAID MAY 17 1961		16466		3624		3624						
7				H 8				236				236	2nd HALF PAID OCT 24 1961 1st HALF PAID MAY 17 1961		17182		118		118						
8																									
9																									
10																									
11																									
12																									
13																									
14																									
15																									
16																									
17																									
18																									
19																									
20																									
		150		H 284 47605 629 76605 913				2 Mk 41142 73 Mk 22500 26642	436			27078							1564		111 89				

Real Estate: Lucy Bay, Horseshoe Beach, Des Moines Beach, Woodland, Miller's Point, Maldonado Beach, Hemlandt's Lakeshore on Daisy Lake, Pine Shores, Sunshore Heights, Pine Island, Sunset

Personal

Form 5C MILLER-DAVIS CO., MINNEAPOLIS

Assessment Roll and Tax List of Real Property in the Lows of Powers

* Indicate Type of Property: R-Residential, C-Commercial, I-Industrial, U-Utility, F-Farm, L-Lakeshore, T-Timber, M-Mineral

	In Whose Name Assessed	Description of Property: Subdivision	Sec. of Lot	Town or Block	Rng.	Number of Acres of Land: Acres	100ths	School District	Indicate Homestead Yes or No	Agri. or Seas. Rev. Yes or No	Indicate Type of Property	True and Full Valuations: Land Exclusive of Structures and Improvements	Buildings and Other Structures	Machinery Permanently Attached to Real Estate	Total True and Full Value	Assessed Valuations: Rural: Homestead Up to $4,000 20%	Rural: Over $4,000 and Non-Homestead 33⅓%	All Other: Timber Land Class 3c 20%	All Other: Homestead Up to $4,000 25%	All Other: Over $4,000 and Non-Homestead 40%	All Other: Machinery Permanently Attached to Real Estate 33⅓%	All Other: Seasonal and Recreational Cabins 33⅓%	Total Assessed Value	Total Assessed Value Equalized by the Board of Review	Final Equalized Value
												Dollars	Dollars	Dollars	Dollars	Dollars	Dollars	Dollars	Dollars	Dollars	Dollars	Dollars	Dollars	Dollars	Dollars
		El Sueno Lot 5 - Sec. 15-134-30						114	no	no	L														
1	Roy H. + Gertrude Gurney		1						no	no	L	30			30		10						10		
2	Paul L. Baity		2						no	no	L	30			30		10						10		
3	John Gernyan		3						no	no	L	30			30		10						10		
4	Nicholas A. Norman		4						no	no	L	30			30		10						10		
5	John Gernyan		5						no	no	L	30			30		10						10		
6	" "		6						no	no	L	30			30		10						10		
7	" " Pete McCinnis		7						no	no	L	30			30		10						10		
8	Paul L. Baity		8						no	no	L	30			30		10						10		
9	Bernel R. Restaurieres		9						no	no	L	30			30		10						10		
10	Gemman R. Baillie		10						no	no	L	59	660 550	42	761 651	240 203					14		254 217		
11	Sacred Heart Intl. Foundation Lomo		11						no	no	L	50	222 202		272 252	99 84							99 84		
12	Paul L. Baity		12						no	yes	L	51	180 150		231 201							77 67	77 67		
13	Joe A. + Rena Escamilla		13						no	yes	L	51			51							17	17		
14	" " "		14						no	yes	L	51	432 360		483 411							161 137	161 137		
15	J. A. + Rena Th. Escamilla		15						no	yes	L	51			51							17	17		
16	Paul L. Baity		16						no	no	L	30			30		10						10		
17	" "		17						no	no	L	30			30		10						10		
18	" "		18						no	no	L	30			30		10						10		
19	" "		19						no	no	L	30			30		10						10		
20																									
												702	1362 1514	42	2007 2257		417 467				14	238 272	669 753		

	Sold for Taxes	Valuations by School Districts as Equalized by Department of Taxation: District No. 114 Rate 245.74 Mills						Tax including State Homestead Mills	State Tax on Non-Homestead 7.01 Mills	Special Taxes	Special Taxes	Total Taxes	Paid	When Paid: Month Day Year	Number of Receipt	March Settlement 1961	June Settlement 1961	Penalty	November Settlement 1961	Penalty	Collections to First Monday in January 1962	Penalty	Delinquent on First Monday in January 1962	Total Delinquent Tax and Penalty	Remarks
		Dollars	Dollars	Dollars	Dollars	Dollars	Dollars	$ cts.	$ cts.	$ cts.	$ cts.	$ cts.				$ cts.	$ cts.	$ cts.	$ cts.	$ cts.	$ cts.	$ cts.	$ cts.	$ cts.	
1					10			270 06				276	2nd Half Paid 1st Half Paid	OCT 3 1 1961 MAY 3 1 1961	11514 11557		138		138						7269
2					10			270 06				276	PAID IN FULL	APR 27 1961	8699		276								9272
3					10			270 06				276	PAID IN FULL	MAY 3 1 1961	11541		276								9153
4					10			270 06				276	PAID IN FULL	MAY 1 1 1961	10816		276								9689
5					10			270 06				276	PAID IN FULL	MAY 3 1 1961											9183
6					10			270 06				276	PAID IN FULL	MAY 3 1 1961	11541		8 28 / 1 [illegible]								9183
7					10			270 06				276	PAID IN FULL	MAY 3 1 1961											
8					10			270 06				276	PAID IN FULL	APR 27 1961	8699		276								9272
9					10			270 06				276	PAID IN FULL	APR 28 1961	8657		276								9155
10					254			68 76	178			70 54	PAID IN FULL	APR 27 1961	8700		70 54								5[illegible]
11					97			26 26	68			26 94	PAID IN FULL	JUL 12 1961	9061				26 94						1635 54 pen
12		77						18 92	54			19 46	PAID IN FULL	APR 27 1961	8699		19 46								1272
13		17						418	12			430	PAID IN FULL	MAY 9 1961	9152		4 30								1561
14		161						39 56	112			40 68	PAID IN FULL	MAY 9 1961			40 68								
15		17						418	12			430	PAID IN FULL	MAY 9 1961			4 30								
16					10			270 06				276	PAID IN FULL	APR 27 1961	8699		2 76								1272
17					10			270 06				276	PAID IN FULL	APR 27 1961			2 76								
18					10			270 06				276	PAID IN FULL	APR 27 1961			2 76								
19					10			270 06				276	PAID IN FULL	APR 27 1961			2 76								
20																									
		272		481	258			6684 / 13012 / 19696	34			20210					173 74		28 32						

Real Estate | Personal

Miller's Point | Woodland | Des Moines Beach | Horseshoe Beach | Lucky Beach | El Sueno | Wildmere Beach | Indian Lakes on Bailey Lake | Lakeshore | Elo Shores | Sunborn Heights | Echo Hill

Form 31. MILLER-DAVIS CO., MINNEAPOLIS

Assessment Roll and Tax List of Real Property in the Town of Pawsey, Cass County, Minnesota, for Taxes for the Year 1960.

* Indicate Type of Property: R-Residential, C-Commercial, I-Industrial, U-Utility, F-Farm, L-Lakeshore, T-Timber, M-Mineral

	In Whose Name Assessed	Description of Property: Subdivision	Sec. or Lot	Town or Block	Rng.	Number of Acres of Land: Acres	100ths	No. School District	Indicate Homestead Yes or No	Agri. or Seas. Bere. Yes or No	* Indicate Type of Property	True and Full Valuations: Land Exclusive of Structures and Improvements	Buildings and Other Structures	Machinery Permanently Attached to Real Estate	Total True and Full Value	Assessed Valuations: Rural: Homestead Up to $4,000 20%	Rural: Over $4,000 and Non-Homestead 33⅓%	All Other: Timber Land Class 3c 20%	All Other: Homestead Up to $4,000 25%	All Other: Over $4,000 and Non-Homestead 40%	All Other: Machinery Permanently Attached to Real Estate 33⅓%	All Other: Seasonal and Recreational Cabins 33⅓%	Total Assessed Value	Total Assessed Value as Equalized by the Board of Review	Final Equalized Value	Remarks
												Dollars	Dollars	Dollars	Dollars	Dollars	Dollars	Dollars	Dollars	Dollars	Dollars	Dollars	Dollars	Dollars	Dollars	
		Wildgoose Beach Lot 5 - Sec. 16-139-30																								
1	Walter A. Gray		1					114	no	yes	L	60	180 / 150		240 / 210							80 / 70	80 / 70			
2	Hom. H. + Florence Barnhart, Sr.		2						no	yes	L	59	210 / 175		269 / 234							78 / 73	90 / 78			
3	William W. Sr. + Jean Francis Barnhart		3						no	yes	L	59	210 / 175		269 / 234							90 / 78	90 / 78			
4	Glenn R. Lott		4						no	yes	L	59	210 / 175		269 / 234							90 / 78	90 / 78			
5	William H. + Florence M. Barnhart		5						no	no	L	60			60		20						20			
6	" " "		6						no	no	L	60			60		20						20			
7	Lelawrence H. + Gunhild Ashbach		7						no	no	L	60			60		20						20			
8	" " "		8						no	no	L	60			60		20						20			
9	" " "		9						no	no	L	60			60		20						20			
10																										
11																										
12																										
13																										
14																										
15																										
16																										
17																										
18																										
19																										
20																										
												537	675 / 810		1212 / 1347		100					304 / 350	404 / 450			

	Sold for Taxes	Valuations by School Districts as Equalized by Department of Taxation: District No. 114 Rate 24.74 Mills	District No. 114 Rate 20.74 Mills					Tax Including State Homestead Mills	State Tax on Non-Homestead 1.0 Mills	Special Taxes	Special Taxes	Total Taxes	Paid	When Paid: Month Day Year	Number of Receipt	March Settlement 1961	June Settlement 1961	Penalty	November Settlement 1961	Penalty	Collections to First Monday in January 1962	Penalty	Delinquent on First Monday in January 1962	Total Delinquent Tax and Penalty	Remarks
		Dollars	Dollars	Dollars	Dollars	Dollars	Dollars	$ cts.	$ cts.	$ cts.	$ cts.	$ cts.				$ cts.	$ cts.	$ cts.	$ cts.	$ cts.	$ cts.	$ cts.	$ cts.	$ cts.	
1		80						1966	56			2022	PAID IN FULL	MAY 9 1961	9817		2022								9572
2		90						2212	64			2276	PAID IN FULL	APR 28 1961	2759		2276								9573
3		90						2212	64			2276	PAID IN FULL	APR 28 1961			2276								"
4		90						2212	64			2276	PAID IN FULL	MAY 31 1961	11583		2276								9594
5			20					542	14			556	PAID IN FULL	APR 28 1961	2759		556								9592
6			20					542	14			556	PAID IN FULL	APR 28 1961			556								"
7			20					542	14			556	PAID IN FULL	MAY 9 1961			556								9577
8			20					542	14			556	PAID IN FULL	MAY 9 1961	7056		556								
9			20					542	14			556	PAID IN FULL	MAY 9 1961			556								
10																									
11																									
12																									
13																									
14																									
15																									
16																									
17																									
18																									
19																									
20																									
		350	100	450				8602 / 2710 / 11312	312			11630					11630								

Real Estate: Lucy Beach, Horseshoe Beach, Des Moines Beach, Woodland, Wildwood Beach, El Sueno

Personal: Gillespie's Sub Div., Lakeshore on Bailey Lake, Pilot Shores, Sunborn Heights, Echo Hill

Form 51 — MILLER-DAVIS CO., MINNEAPOLIS

Assessment Roll and Tax List of Real Property in the Sawa of Bowen.

* Indicate Type of Property: R-Residential, C-Commercial, I-Industrial, U-Utility, F-Farm, L-Lakeshore, T-Timber, M-Mineral

	IN WHOSE NAME ASSESSED	DESCRIPTION OF PROPERTY: SUBDIVISION	Sec. or Lot	Town or Block	Rng.	Number of Acres of Land: Acres	100ths	No. School District	Indicate Homestead Yes or No	Agri. or Seas. Recr. Yes or No	Indicate Type of Property	TRUE AND FULL VALUATIONS: LAND Exclusive of Structures and Improvements	BUILDINGS and Other Structures	MACHINERY Permanently Attached to Real Estate	TOTAL True and Full Value	ASSESSED VALUATIONS: RURAL: Homestead Up to $4,000 20%	RURAL: Over $4,000 and Non-Homestead 33⅓%	ALL OTHER: Timber Land Class 3c 20%	ALL OTHER: Homestead Up to $4,000 25%	ALL OTHER: Over $4,000 and Non-Homestead 40%	ALL OTHER: MACHINERY Permanently Attached to Real Estate 33⅓%	Seasonal and Recreational Cabins 33⅓%	TOTAL ASSESSED VALUE	Total Assessed Value as Equalized by the Board of Review	FINAL EQUALIZED VALUE
		Haaland's Lakeshore on Rainy Lake Lot 4 - Sec. 22-139-30																							
1	State of Minnesota		1					114																	
2	Chastain Lund Hurwitz Gladys A. Hurwitz		2						1960	yes	L	51	375		426							167	167		
3	Ronald Oglund		3						1960	yes	L	50	100		150							56	56		
4	State of Minnesota		4																			50	50		
5																									
6																									
7																									
8																									
9																									
10																									
11																									
12																									
13																									
14																									
15																									
16																									
17																									
18																									
19																									
20																									
												101	475		576							192	192		
													570		671							223	223		

	SOLD FOR TAXES	VALUATIONS BY SCHOOL DISTRICTS AS EQUALIZED BY DEPARTMENT OF TAXATION: District No. 114 Rate 245.74 Mills	District No. Rate Mills	District No. Rate Mills	District No. Rate Mills	District No. Rate Mills	Tax Including State Tax Homestead 7.01 Mills	State Tax on Non-Homestead Mills	SPECIAL TAXES	SPECIAL TAXES	TOTAL TAXES	PAID	WHEN PAID	Number of Receipt	March Settlement 1961	June Settlement 1961	Penalty	November Settlement 1961	Penalty	Collections to First Monday in January 1962	Penalty	Delinquent on First Monday in January 1962	Total Delinquent Tax and Penalty	REMARKS
		Dollars	Dollars	Dollars	Dollars	Dollars	Dollars	$ cts.	$ cts.	$ cts.	$ cts.		Month Day Year		$ cts.	$ cts.	$ cts.	$ cts.	$ cts.	$ cts.	$ cts.	$ cts.	$ cts.	
1																								
2		167				41.04	118				42.22	PAID IN FULL	APR 25 1961	8597		42.22								1507
3		56				13.76	40				14.16	PAID IN FULL	MAY 9 1961	11560		14.16								2282
4																								
5																								
6																								
7																								
8																								
9																								
10																								
11																								
12																								
13																								
14																								
15																								
16																								
17																								
18																								
19																								
20																								
		223			Tax G-114 54.80		156				56.38					56.38								

Form 5C—MILLER-DAVIS CO., MINNEAPOLIS

Assessment Roll and Tax List of Real Property in the Town of Powers

* Indicate Type of Property: R-Residential, C-Commercial, I-Industrial, U-Utility, F-Farm, L-Lakeshore, T-Timber, M-Mineral

	IN WHOSE NAME ASSESSED	DESCRIPTION OF PROPERTY: SUBDIVISION	Sec. or Lot	Town or Block	Rng.	Number of Acres of Land (Acres / 100ths)	No. School District	Individual Homestead Yes or No	Agricultural Reg. Yes or No	Indicate Type of Property	TRUE AND FULL VALUATIONS: LAND Exclusive of Structures and Improvements	BUILDINGS and Other Structures	MACHINERY Permanently Attached to Real Estate	TOTAL True and Full Value	ASSESSED VALUATIONS: RURAL: Homestead Up to $4,000 20%	RURAL: Over $4,000 and Non-Homestead 33⅓%	ALL OTHER: Timber Land Class 3e 20%	ALL OTHER: Homestead Up to $4,000 25%	ALL OTHER: Over $4,000 and Non-Homestead 40%	ALL OTHER: MACHINERY Permanently Attached to Real Estate 33⅓%	Seasonal and Recreational Cabins 33⅓%	TOTAL ASSESSED VALUE	Total Assessed Value as Equalized by the Board of Review	FINAL EQUALIZED VALUE	REMARKS
		Elio Shore										42070													
		Park Lot 1 - Sec. 23-139-30									Dollars	Dollars	Dollars	Dollars	Dollars	Dollars	Dollars	Dollars	Dollars	Dollars	Dollars	Dollars	Dollars	Dollars	
1	Floyd L. + Cleta W. Smith		1				114	no	yes	L	60	151 126		211 186							70 62	70 62			
2	Forest Shambart	W. 53.45' of	2					no	yes	L	60			60							20	20			
3	Floyd L. + Adista W. Smith	E. 46.20' of	2					no	yes	L	60			60							20	20			
4	Forest Shambart	E. 70.15' of	3					no	yes	L	39	169 139		208 178							53 46	53 46			
5	Alfred L. + Vera Lueterman	W. 30' of + all of Lot	4					no	yes	L	80	813 736		893 816							321 272	321 272			
6	Fred Stomes		5					no	yes	L	61	600 500		661 561							220 187	220 187			
7	Claude + Mabel Hilbarn		6					no	yes	L	60	2160 1800		2220 1860							740 620	740 620			
8	" " "		7					no	yes	L	60			60							20	20			
9																									
10																									
11																									
12																									
13																									
14																									
15																									
16																									
17																									
18																									
19																									
20																									
											488	3253 3913		3741 4373							1247 1464	1247 1464			

Real Estate: Wildmere Beach | Hallinal's Lakeshore Elio Shores | Forsestone | Lurgy Beach | El Sueno

	SOLD FOR TAXES	VALUATIONS BY SCHOOL DISTRICTS AS EQUALIZED BY DEPARTMENT OF TAXATION: District No. 114 Rate 245.74 Mills	District No. Rate Mills	District No. Rate Mills	District No. Rate Mills	District No. Rate Mills	District No. Rate Mills	Tax including State Homestead Mills	State Tax on Non-Homestead 4.61 Mills	SPECIAL TAXES	SPECIAL TAXES	TOTAL TAXES		PAID	WHEN PAID Month Day Year	Number of Receipt	March Settlement 1961	June Settlement 1961	Penalty	November Settlement 1961	Penalty	Collections to First Monday in January 1962	Penalty	Delinquent on First Monday in January 1962	Total Delinquent Tax and Penalty	REMARKS
		Dollars	Dollars	Dollars	Dollars	Dollars	Dollars	$ cts.	$ cts.	$ cts.	$ cts.	$ cts.					$ cts.	$ cts.	$ cts.	$ cts.	$ cts.	$ cts.	$ cts.	$ cts.	$ cts.	
1		70						17 20	50			17 70	1	PAID IN FULL	APR 27 1961	8697		17 70								9575
2		20						4 92	14			5 06	2	PAID IN FULL	MAY 3 1 1961	11581		5 06								9578
3		20						4 92	14			5 06	3	PAID IN FULL	APR 27 1961	8697		5 06								9575
4		53						13 02	38			13 40	4	PAID IN FULL	MAY 3 1 1961	11581		13 40								9578
5		321						78 88	226			81 14	5	1st HALF PAID / 2nd Half Paid	MAY 3 1 1961 / OCT 31 1961	11581 / 12432		40 57		40 57						9576
6	SOLD FOR TAXES	220						54 06	154			55 60	6	1st HALF PAID / 2nd Half Paid	MAY 31 1961 / OCT 31 1961	11579 / 12432		27 80		27 80						9573
7		740						181 84	518			187 02	7	PAID IN FULL	MAY 3 1 1961	11573		187 02								9579
8		20						4 92	14			5 06	8	PAID IN FULL	MAY 3 1 1961			5 06								
9													9													
10													10													
11													11													
12													12													
13													13													
14													14													
15													15													
16													16													
17													17													
18													18													
19													19													
20													20													
		1464						359 76	1 02			370 04						301 69		68 37						

Gilbertson's Sub Div. | Flat of Vincent 4 Point Shores | Northwoods | Sherborn Heights | Bohn Hill

Personal

Form 54 MILLER-DAVIS CO., MINNEAPOLIS

Assessment Roll and Tax List of Real Property in the Town of Pewere

* Indicate Type of Property: R-Residential, C-Commercial, I-Industrial, U-Utility, F-Farm, L-Lakeshore, T-Timber, M-Mineral

	In Whose Name Assessed	Description of Property: Subdivision	Sec. or Lot	Town or Block	Rng.	Number of Acres of Land	No. School District	Indicate Homestead Yes or No	Agri. or Seas. Rec. Yes or No	* Indicate Type of Property	True and Full Valuations: Land Exclusive of Structures and Improvements	Buildings and Other Structures	Machinery Permanently Attached to Real Estate	Total True and Full Value	Assessed Valuations: Rural: Homestead Up to $4,000 20%	Rural: Over $4,000 and Non-Homestead 33⅓%	All Other: Timber Land Class 3e 20%	All Other: Homestead Up to $4,000 25%	All Other: Over $4,000 and Non-Homestead 40%	All Other: Machinery Permanently Attached to Real Estate 33⅓%	All Other: Seasonal and Recreational Cabins 33⅓%	Total Assessed Value	Total Assessed Value as Equalized by the Board of Review	Final Equalized Value
						Acres / 100ths					Dollars	Dollars	Dollars	Dollars	Dollars	Dollars	Dollars	Dollars	Dollars	Dollars	Dollars	Dollars	Dollars	Dollars
	Harry W. Monroe & Margaret E. Morgan	Part of Govt Lot 3 - Sec	27-134-30																					
1	Ruth M. Stenberg		1				114	no	no	L	51	200 (Recent Bldg. Permit)		251		17 84						17 84		
2	" " Sea E. McCallum		2																					
3	" " C. L. & Mabel B. Wicks		3				no	no	L		30			30		10						10		
4	"Ruth M." Stenberg		4				no	no	L		51	360 300	41	451 30		137 17						137 17	137	
5	Ruth Marian Stenberg		5				yes	no	L		50	1800 1500		1850 1550	370 310	17						17 370 310		
6	" " "		6				yes	no	L		50			50	10							10		
7	Earl A. & Martha E. Varnes		7				no	yes	L		50	390 325		440 375							147 125	147 125		
8	Kenneth H. & Alma A. Graf		8				no	yes	L		50	480 400		530 450							177 150	177 150		
9	" " "		9				no	yes	L		51			51							17	17		
10	Elmer & Geraldine Anne Avner		10				no	no	L		51			51		17						17		
11	" " " "		11				no	no	L		51			51		17						17		
12	" " " "		12				no	no	L		51			51		17						17		
13	" " " "		13				no	no	L		51			51		17						17		
14	" " " "		14				no	no	L		51			51		17						17		
15	" " " "		15				no	no	L		51			51		17						17		
16																								
17																								
18																								
19																								
20																								
											740	2525 2030		3265 3770	320 380	263 283					270 341	875 1004		

Valuations by School Districts as Equalized by Department of Taxation: District No. 114 Rate 24.74 Mills; District No. 117 Rate 27.24 Mills; District No. 117 Rate 7.01 Mills

	Sold for Taxes	Tax Including State Homestead Mills	State Tax on Non-Homestead 7.01 Mills	Special Taxes	Special Taxes	Total Taxes	Paid	When Paid (Month Day Year)	Number of Receipt	March Settlement 1961	June Settlement 1961	Penalty	November Settlement 1961	Penalty	Collections to First Monday in January 1962	Penalty	Delinquent on First Monday in January 1962	Total Delinquent Tax and Penalty	Remarks
		$ cts.	$ cts.	$ cts.	$ cts.	$ cts.				$ cts.	$ cts.	$ cts.	$ cts.	$ cts.	$ cts.	$ cts.	$ cts.	$ cts.	
1		460	12			472	PAID IN FULL	MAY 2 1961	13224		4 72								16217
2		272	06			278	PAID IN FULL	MAY 8 1961	9748		2 78								9165
3		3710	96			3806	PAID IN FULL	MAY 18 1961	8155		38 06								9466
4		460	12			472	PAID IN FULL	MAY 29 1961			4 72								9574
5		10018				10018	PAID IN FULL	MAY 29 1961			100 18								9579
6		272				272	PAID IN FULL	MAY 29 1961	11114		2 72								"
7		3612	104			3716	PAID IN FULL	APR 12 1961	4755		37 16								9580
8		4350	124			4474	PAID IN FULL	MAY 23 1961	12145		44 74								9585
9		418	12			430	PAID IN FULL	MAY 26 1961			4 30								"
10	SOLD FOR TAXES	460	12			472	PAID IN FULL	MAY 4 1961											9621
11	SOLD FOR TAXES	460	12			472	PAID IN FULL	MAY 4 1961											"
12	SOLD FOR TAXES	460	12			472	PAID IN FULL	MAY 4 1961	7762		28 32								"
13	SOLD FOR TAXES	460	12			472	PAID IN FULL	MAY 4 1961											"
14	SOLD FOR TAXES	460	12			472	PAID IN FULL	MAY 4 1961											"
15	SOLD FOR TAXES	460	12			472	PAID IN FULL	MAY 4 1961											"
16																			
17																			
18																			
19																			
20																			
	341	380 : 380 = 1.000 × 17.452 = 17452; 283 : 624 × .414 = 8380; 665 : 1004; 26832	481			26770					26770								

Real Estate | Personal

Form 51 — MILLER-DAVIS CO., MINNEAPOLIS

Assessment Roll and Tax List of Real Property in the Town of Pewee — Cass County, Minnesota, for Taxes for the Year 1960.

* Indicate Type of Property: R-Residential, C-Commercial, I-Industrial, U-Utility, F-Farm, L-Lakeshore, T-Timber, M-Mineral

	In Whose Name Assessed	Description of Property: Subdivision	Sec. or Lot	Town or Block	Rng.	Number of Acres of Land (Acres / 100ths)	No. School District	Indicate Homestead Yes or No	Agricultural Homestead Yes or No	Indicate Type of Property*	True and Full Valuations: Land Exclusive of Structures and Improvements	Buildings and Other Structures	Machinery Permanently Attached to Real Estate	Total True and Full Value	Assessed Valuations: Rural: Homestead Up to $4,000 20%	Rural: Over $4,000 and Non-Homestead 33⅓%	All Other: Timber Land Class 3a 20%	All Other: Homestead Up to $4,000 25%	All Other: Over $4,000 and Non-Homestead 40%	Machinery Permanently Attached to Real Estate 33⅓%	Seasonal and Recreational Cabins 33⅓%	Total Assessed Value	Total Assessed Value as Equalized by the Board of Review	Final Equalized Value
		Park Lot 2 Sec. 24-139-30									Dollars	Dollars	Dollars	Dollars	Dollars	Dollars	Dollars	Dollars	Dollars	Dollars	Dollars	Dollars	Dollars	Dollars
1	Carl H. + Margaret E. Wagner		1			104		no	yes	L	51	180 / 150		231 / 201							77 / 67	77 / 67		
2	" " "		2					no	yes	L	51			51							17 / 17	17 / 17		
3	Herbert J. + Jeanette H. Wolf		3					no	yes	L	50	300 / 250		350 / 300							170 / 170	170 / 170		
4	Herman + Esther J. Logan		4					no	yes	L	50	390 / 325		440 / 375							146 / 125	146 / 125		
5	Arthur A. Reuck	E. 25' of Lot 5																						
6	Arthur A. Reuck		5 less E. 25' on lake					no	no	L	51			51		17						17		
7	Elmer R. + Vina Nagel / Arthur A. Reuck		6					no	no	L	51			51		17						17		
8	Arthur A. Reuck / Elmer R. + Vina Nagel		7					no	yes	L	50	300 / 250		350 / 300							100 / 100	117 / 100		
9	Arthur A. + ~~Pearl Ellen~~ Reuck		8					no	no	L	51	540 / 450		591 / 501	197 / 167							197 / 167		
10	~~Frank P. + Margaret A. Pavlock~~ / Arthur A. + Pearl Ellen Reuck		9					no	no	L	51	180 / 150		231 / 201	77 / 67							77 / 67		
11	Frank P. + Margaret A. Pavlock		10					no	yes	L	51	180 / 150		231 / 201							77 / 67	77 / 67		
12	John P. + Lorraine J. Devine		11					no	yes	L	51			51							17	17		
13	Raymond + Madge Rodenus		12					no	no	L	50	480 / 400		530 / 450	176 / 150							176 / 150		
14																								
15																								
16																								
17																								
18																								
19																								
20																								
											689 / 3125			2723		484					493	484		
											2550			3158		484					568	1052		

	Sold for Taxes	Valuations by School Districts as Equalized by Department of Taxation: District 114	District 114	District	District	Tax including State Homestead	State Tax on Non-Homestead	Special Taxes	Special Taxes	Total Taxes	Paid	When Paid (Month Day Year)	Number of Receipt	March Settlement 1961	June Settlement 1961	Penalty	November Settlement 1961	Penalty	Collections to First Monday in January 1962	Penalty	Delinquent on First Monday in January 1962	Total Delinquent Tax and Penalty	Remarks
		No. 245.74 Rate Mills	No. 270.74 Rate Mills	No. Rate Mills	No. Rate Mills																		
		Dollars	Dollars	Dollars	Dollars	$ cts.	$ cts.	$ cts.	$ cts.	$ cts.				$ cts.	$ cts.	$ cts.	$ cts.	$ cts.	$ cts.	$ cts.	$ cts.	$ cts.	
1		77				1892	54			1946	PAID IN FULL	MAY 22 1961	8234		19 46								2531
2		17				418	12			430	PAID IN FULL	MAY 22 1961			4 30								
3		117				2876	82			2958	PAID IN FULL	MAY 9 1961	9818		29 58								2584
4		146				3588	102			3690	PAID IN FULL	MAY 22 1961	2519		36 90								2783
5																							"
6			17			460	12			472	PAID IN FULL	MAY 26 1961			4 72								9272
7			17			460	12			472	PAID IN FULL	MAY 26 1961	13223		4 72								
8		117				2876	82			2958	PAID IN FULL	APR 24 1961	8555		29 58								2582
9			197			5334	138			5472	PAID IN FULL	MAY 26 1961			54 72								9272
10			77			2084	54			2138	PAID IN FULL	MAY 26 1961	13223		21 38								
11		77				1892	54			1946	PAID IN FULL	MAY 9 1961			19 46								9776
12		17				418	12			430	PAID IN FULL	MAY 9 1961	9819		4 30								
13			176			4766	124			4890	PAID IN FULL	JUL 17 1961	17012				48 90	98					4171
14																							
15																							
16																							
17																							
18																							
19																							
20																							
		566	484	1052		2-114 13960 / 2-114 13104 / 27064	728			27802					229 12		48 90						

Real Estate | Personal

Gillespie's Sub Div. | Plat of Vincent 4 Point Shores | Bonner's Birch Wood Acres | Plat of Vincent 4 Oak Yoke Shores | Wildmere Beach | Haaland's Lakeshore on Bailey Lake | Elio Shores | Sanborn Heights | Soho Hill

Assessment Roll and Tax List of Real Property in the Town of Bowen

* Indicate Type of Property: R-Residential, C-Commercial, I-Industrial, U-Utility, F-Farm, L-Lakeshore, T-Timber, M-Mineral

	In Whose Name Assessed	Description of Property: Subdivision	Sec. or Lot	Town or Block	Rng.	Number of Acres of Land (Acres / 100ths)	No. School District	Indicate Homestead Yes or No	Agri. or Seas. Resv. Yes or No	* Indicate Type of Property	True and Full Valuations: Land Exclusive of Structures and Improvements	Buildings and Other Structures (+20.00)	Machinery Permanently Attached to Real Estate	Total True and Full Value	Assessed Valuations: Rural: Homestead Up to $4,000 20%	Rural: Over $4,000 and Non-Homestead 33⅓%	All Other: Timber Land Class 3a 20%	All Other: Homestead Up to $4,000 25%	All Other: Over $4,000 and Non-Homestead 40%	All Other: Machinery Permanently Attached to Real Estate 33⅓%	All Other: Seasonal and Recreational Cabins 33⅓%	Total Assessed Value	Total Assessed Value as Equalized by the Board of Review	Final Equalized Value
		Blanchard Cliffs Sub-div.									Dollars	Dollars	Dollars	Dollars	Dollars	Dollars	Dollars	Dollars	Dollars	Dollars	Dollars	Dollars	Dollars	Dollars
	Richard R. + Esther M. Gillespie	Gillespie's Sub-div. Lot 3 - Sec. 10 139-30																						
1			1				Un	no	no	L	63			63		21						21		
2	Clara M. Lothamer		2					yes	no	L	65	540 450		605 515	121 103							121 103		
3	Joe + Magdeline H. Eblen		3					yes	no	R	65	780 650		845 715	169 143							169 143		
4	" " " "		4					yes	no	L	65			65	13							13		
5	Richard R. + Esther M. Gillespie		5					no	no	L	90			90		30						30		
6	Alex + Johnna Mortensen "		6					no	no	L	90			90		30						30		
7	Clifford + Doris Turner "		7					no	no	L	62	250 195		272 237		91 79						91 79		
8	Alex H. + Diane M. Ebert "		8					no	no	L	63	180 150		243 213		81 71						81 71		
9																								
10																								
11																								
12																								
13																								
14																								
15																								
16																								
17																								
18																								
19																								
20																								
											512	1425 1210		1938 2273	259 203	231 253						490 556		

	Sold for Taxes	Valuations by School Districts as Equalized by Department of Taxation: District No. Rate ... Mills	District No. Rate ... Mills	District No. Rate ... Mills	District No. Rate ... Mills	District No. Rate ... Mills	District No. Rate ... Mills	Tax including State Homestead ... Mills	State Tax on Non-Homestead 7.61 Mills	Special Taxes	Special Taxes	Total Taxes	Paid	When Paid (Month Day Year)	Number of Receipt	March Settlement 1961	June Settlement 1961	Penalty	November Settlement 1961	Penalty	Collections to First Monday in January 1962	Penalty	Delinquent on First Monday in January 1962	Total Delinquent Tax and Penalty	Remarks
		Dollars	Dollars	Dollars	Dollars	Dollars	Dollars	$ cts.	$ cts.	$ cts.	$ cts.	$ cts.		Month Day Year		$ cts.	$ cts.	$ cts.	$ cts.	$ cts.	$ cts.	$ cts.	$ cts.	$ cts.	
1					21			6.22	14			6.36	1 PAID IN FULL	MAY 22 1961	6524		6.36								
2					121			35.82				35.82	2 2nd HALF PAID	OCT 13 1961	17114										9608
													2 1st HALF PAID	MAY 3 1961	7812		17.91		17.91						9619
3					167			50.04				50.04	3 2nd HALF PAID	OCT 13 1961	17115										768
													3 1st HALF PAID	MAY 3 1961	6291		25.02		25.02						
4					13			3.84				3.84	4 2nd HALF PAID	OCT 13 1961	7811		1.92		1.92						
													4 1st HALF PAID	MAY 3 1961											
5					30			8.88	22			9.10	5 PAID IN FULL	MAY 22 1961	6524		9.10								768
6					30			8.88	22			9.10	6 2nd Half Paid	OCT 31 1961	17544										954
													6 1st Half Paid	MAY 31 1961	11540		4.55		4.55						
7					91			26.94	64			27.58	7 1st Half Paid	MAY 31 1961	11593		13.79						13.79	8 1517	1027
8					81			23.98	56			24.54	8 PAID IN FULL	MAY 22 1961	18964		24.54								1155
9																									
10																									
11																									
12																									
13																									
14																									
15																									
16																									
17																									
18																									
19																									
20																									
					1303 556			104.60	1.78			106.38					103.19		49.40				3.39		

Form 54 MILLER-DAVIS CO., MINNEAPOLIS

Assessment Roll and Tax List of Real Property in the Town of Powers

* Indicate Type of Property: R-Residential, C-Commercial, I-Industrial, U-Utility, F-Farm, L-Lakeshore, T-Timber, M-Mineral

	IN WHOSE NAME ASSESSED	DESCRIPTION OF PROPERTY: SUBDIVISION (Vincent's Four Point Shores)	Sec. or Lot	Town or Block	Rng.	Number of Acres of Land (Acres 100ths)	No. School District	Indicate Homestead Yes No	Agri. or Seas. Resr. Yes No	* Indicate Type of Property	TRUE AND FULL VALUATIONS: LAND Exclusive of Structures and Improvements	BUILDINGS and Other Structures	MACHINERY Permanently Attached to Real Estate	TOTAL True and Full Value	ASSESSED VALUATIONS: RURAL: Homestead Up to $4,000 20%	RURAL: Over $4,000 and Non-Homestead 33⅓%	ALL OTHER: Timber Land Class 3e 20%	ALL OTHER: Homestead Up to $4,000 25%	ALL OTHER: Over $4,000 and Non-Homestead 40%	ALL OTHER: MACHINERY Permanently Attached to Real Estate 33⅓%	ALL OTHER: Seasonal and Recreational Cabins 33⅓%	TOTAL ASSESSED VALUE	Total Assessed Value as Equalized by the Board of Review	FINAL EQUALIZED VALUE
		Govt Lot 5 Sec. 10-138-30									Dollars	Dollars	Dollars	Dollars	Dollars	Dollars	Dollars	Dollars	Dollars	Dollars	Dollars	Dollars	Dollars	Dollars
1	Ravene & Martha R. Vincent	1					Wm	no	yes	L	60			60								20	20	
2	" " "	2						no	yes	L	39			39								13	13	
3	" " "	3						no	yes	L	39			39								13	13	
4	" " "	4						no	yes	L	39			39								13	13	
5	" " "	5						no	yes	L	48			48								16	16	
6	" " "	6						no	yes	L	48			48								16	16	
7	Marvene Martin R. Vincent	7						yes	no	L	65	180 150		245 215	49 43								49 43	
8	Hal R. & Gertrude M. Highlands	8						no	yes	L	66	354 297		420 363								141 121	141 121	
9	Leon L. & Mary J. Overlock	9						no	yes	L	66	302 252		368 318								123 106	123 106	
10	Arthur L. & Evelyn L. Berg	10						no	yes	L	90	302 252		392 342								131 114	131 114	
11	Gus J. Roman Connie L. Clark	11						no	yes	L	90	324 270		414 360								137 120	137 120	
12	Ravene & Martha R. Vincent	12						no	no	L	60			60		20							20	
13																								
14																								
15																								
16																								
17																								
18																								
19																								
20																								
											710	1221 1464		1931 2174	49	20						623	645 692	

	SOLD FOR TAXES	VALUATIONS BY SCHOOL DISTRICTS AS EQUALIZED BY DEPARTMENT OF TAXATION: District No. Rate Mills Dollars	District No. Rate Mills Dollars	District No. Rate Mills Dollars	District No. Rate Mills Dollars	District No. Rate Mills Dollars	District No. Rate Mills Dollars	Tax including State Homestead Mills $ cts.	State Tax on Non-Homestead 7.01 Mills $ cts.	SPECIAL TAXES $ cts.	SPECIAL TAXES $ cts.	TOTAL TAXES $ cts.		PAID	WHEN PAID Month Day Year	Number of Receipt	March Settlement 1961 $ cts.	June Settlement 1961 $ cts.	Penalty $ cts.	November Settlement 1961 $ cts.	Penalty $ cts.	Collections to First Monday in January 1962 $ cts.	Penalty $ cts.	Delinquent on First Monday in January 1962 $ cts.	Total Delinquent Tax and Penalty $ cts.	REMARKS
1		20						554	14			566	1	Part Paid	MAY 26 1961			313						253	278	9244
2		13						356	10			368	2	Part Paid	MAY 26 1961			184						184	202	
3		13						356	10			368	3	Part Paid	MAY 26 1961	11083		184						184	202	
4		13						358	10			368	4	Part Paid	MAY 26 1961			184						184	202	
5		16						442	12			454	5	Part Paid	MAY 26 1961			227						227	250	
6		16						442	12			454	6	Part Paid	MAY 26 1961			227						227	250	
7				4 49				1450				1450	7	PAID IN FULL	MAY 11 1961	10817		1450								9233
8		141						3842	98			3990	8	PAID IN FULL	MAY 23 1961	12147		37.90								16201
9		123						3396	86			3482	9	2nd Half Paid 1st Half Paid	OCT 31 1961 MAY 31 1961	11844 11600		17.41		17.41						968
10		131						3616	92			3708	10	PAID IN FULL	MAY 17 1961	9448		37.08								1220
11	SOLD FOR TAXES	137						3782	96			3878	11	PAID IN FULL	AUG 29 1961	15232				38.78	.97					
12				20				592	14			606	12	Part Paid	MAY 26 1961	11083		3.03						3.03	3.33	9244
13													13													
14													14													
15													15													
16													16													
17													17													
18													18													
19													19													
20													20													
		623		4 49 20	47 643 692	Wm	17196 2042 19238	454				19692						125.11		56.17				16.68		

Rest Estate

Collieplex Sub Divis.

Plat of Vincent's 4 Point Shores

Elio

Sanborn Heights

Soho Hill

Birch on Point

Lockers Birch Add

Plat of Vincent's Oak Yoke Shores

Powers's Birch Wood Acres

Personal

Form 51 — MILLER-DAVIS CO., MINNEAPOLIS

Assessment Roll and Tax List of Real Property in the Town of Powers

* Indicate Type of Property: R-Residential, C-Commercial, I-Industrial, U-Utility, F-Farm, L-Lakeshore, T-Timber, M-Mineral

	IN WHOSE NAME ASSESSED	DESCRIPTION OF PROPERTY: SUBDIVISION	Sec. or Lot	Town or Block	Rng.	Number of Acres of Land (Acres 100ths)	School District	Indicate Homestead Yes or No	Agri. or Seas. Rec. Yes or No	* Indicate Type of Property	TRUE AND FULL VALUATIONS: LAND Exclusive of Structures and Improvements	BUILDINGS and Other Structures	MACHINERY Permanently Attached to Real Estate	TOTAL True and Full Value	ASSESSED VALUATIONS: RURAL: Homestead Up to $4,000 20%	RURAL: Over $4,000 and Non-Homestead 33⅓%	ALL OTHER: Timber Land Class 3a 20%	ALL OTHER: Homestead Up to $4,000 25%	ALL OTHER: Over $4,000 and Non-Homestead 40%	ALL OTHER: MACHINERY Permanently Attached to Real Estate 33⅓%	Seasonal and Recreational Cabins 33⅓%	TOTAL ASSESSED VALUE	Total Assessed Value as Equalized by the Board of Review	FINAL EQUALIZED VALUE
		Plat 7 Sec. 10-139-30									Dollars	Dollars	Dollars	Dollars	Dollars	Dollars	Dollars	Dollars	Dollars	Dollars	Dollars	Dollars	Dollars	Dollars
1	Duane + Edith Enger		1				2M 44	no	yes	L	60			60							20	20		
2	" " "		2					no	yes	L	60	180 / 150		240 / 210							80 / 70	80 / 70		
3	Roger J. + Norma G. Ostberg		3					no	yes	L	60			60							20	20		
4	Robert J. + Lillian M. Bruestle		4					no	yes	L	60			60							20	20		
5	Richard H. + Patricia Ann Apsey		5					no	yes	L	60			60							20	20		
6	Duane + Edith Enger		6					no	yes	L	60			60							20	20		
7	Marvin J. + Jane R. Yerke		7					no	yes	L	60			60							20	20		
8	Duane + Edith E. Enger		8					no	yes	L	60			60							20	20		
9	" " "		9					no	yes	L	60	261 / 201		321 / 261							100 / 87	100 / 87		
10	" " "		10					no	yes	L	60			60							20	20		
11	" " "		11					no	yes	L	60			60							20	20		
12	" " "		12					no	yes	L	60			60							20	20		
13	Unplatted																							
14																								
15																								
16																								
17																								
18																								
19																								
20																								
											720	351 / 421		1071 / 1141							357 / 380	357 / 380		

Real Estate | Hillesples Sub Divis. | Plat of Vincent's 4 Point Shores | Enger's Birch Wood Acres | Sanborn | Echo Hill

Cass County, Minnesota, for Taxes for the Year 1960.

	SOLD FOR TAXES	VALUATIONS BY SCHOOL DISTRICTS AS EQUALIZED BY DEPARTMENT OF TAXATION: District No. 2Ua Rate 27.08 Mills	District No. Rate Mills	District No. Rate Mills	District No. Rate Mills	District No. Rate Mills	Tax including State Homestead Mills	State Tax on Non-Homestead 7.01 Mills	SPECIAL TAXES	SPECIAL TAXES	TOTAL TAXES		PAID	WHEN PAID (Month Day Year)	Number of Receipt	March Settlement 1961	June Settlement 1961	Penalty	November Settlement 1961	Penalty	Collections to First Monday in January 1962	Penalty	Delinquent on First Monday in January 1962	Total Delinquent Tax and Penalty	REMARKS
		Dollars	Dollars	Dollars	Dollars	Dollars	$ cts.	$ cts.	$ cts.	$ cts.	$ cts.					$ cts.	$ cts.	$ cts.	$ cts.	$ cts.	$ cts.	$ cts.	$ cts.	$ cts.	
1		20					55v	14			56	1											5 66	J 623	Paid
2		80					220	56			226	2	PAID IN FULL	MAY 29 1961	13403		226								
3		20					55	14			56	3	PAID IN FULL	DEC 27 1961	17794						5 66	45			
4		20					55v	14			56	4	PAID IN FULL	FEB 2 1961	433	5 66									
5	SOLD FOR TAXES	20					55	14			56	5											5 66		
6		20					55	14			56	6											5 66	J 623	Paid
7		20					55	14			56	7	PAID IN FULL	MAY 29 1961	13385		5 66								
8		20					55v	14			56	8											5 66	J 623	
9		100					276	70			283	9	PAID IN FULL	AUG 1 1961	14166				2830	71					
10		20					55	14			56	10											5 66	J 623	
11		20					55	14			56	11											5 66	J 623	
12		20					55	14			56	12											5 66	J 623	
13												13													
14												14													
15												15													
16												16													
17												17													
18												18													
19												19													
20												20													
		380				2Ua 10488	266				10754					566	2830		2830		566		3962		

Marshall Point | Sanborn Birch Wood Acres | Personal | Plat of Vincent's Gr. Yoke Shores

Form 5C MILLER-DAVIS CO., MINNEAPOLIS

Assessment Roll and Tax List of Real Property in the Town of Powers

* Indicate Type of Property: R-Residential, C-Commercial, I-Industrial, U-Utility, F-Farm, L-Lakeshore, T-Timber, M-Mineral

	In Whose Name Assessed	Description of Property: Subdivision (Describe Blocks Shown)	Sec. or Lot	Town. or Block	Rng.	Number of Acres of Land (Acres / 100ths)	No. School Districts	Indicate Homestead Yes No	Agri. or Seas. Rec. Yes No	* Indicate Type of Property	True and Full Valuations: Land Exclusive of Structures and Improvements	Buildings and Other Structures	Machinery Permanently Attached to Real Estate	Total True and Full Value	Assessed Valuations: Rural: Homestead Up to $4,000 20%	Rural: Over $4,000 and Non-Homestead 33⅓%	All Other: Timber Land Class 3c 20%	All Other: Homestead Up to $4,000 25%	All Other: Over $4,000 and Non-Homestead 40%	All Other: Machinery Permanently Attached to Real Estate 33⅓%	All Other: Seasonal and Recreational Cabins 33⅓%	Total Assessed Value	Total Assessed Value as Equalized by the Board of Review	Final Equalized Value	Remarks
											Dollars	Dollars	Dollars	Dollars	Dollars	Dollars	Dollars	Dollars	Dollars	Dollars	Dollars	Dollars	Dollars	Dollars	
	Owners of Lots 1 & 2 Blk 1 Gilchrist Park	from Govt Lot 4 Sec. 10 Twp 137-30																							
	Ernest E. + Anna Sundberger		1				2M 1M	no	yes	L	300	302 252		602 552								201 184	201 184		
	" Ole E. + Berg Kruger	" "	2					no	yes	L	81			81								27	27		
	" " G.	" "	3					no	yes	L	81			81								27	27		
	Clarence + Iris Mae Ringwelski		4					no	yes	L	75	302 252		377 327								126 109	126 109		
	Frederick R. + Margaret W. Burley	Mary E. Burley Estate	5					no	yes	L	75			75								25	25		
	~~W. H. Foster~~		6					no	yes	L	150	302 252		452 402								151 134	151 134		
	Lawrence + Martha L. Vincent		7					no	yes	L	72			72								24	24		
	Anna B. Wachler	Lizzie Schweiger	8					no	yes	L	75	299 249		374 324								124 108	124 108		
	Walter G. + Felicia M. Ramdikes		9					yes	no	R	90	1050 875		1140 965	228 193								228 193		
			10																						
			11																						
			12																						
			13																						
			14																						
			15																						
			16																						
			17																						
			18																						
			19																						
			20																						
											999	1880 2255		2879 3254	228							(638) 705	831 933		

	Sold for Taxes	Valuations by School Districts as Equalized by Department of Taxation: District No. 2M 2M 2M 2M 2M 2M; Rate Mills	Dollars	District No. 1M 1M 1M 1M 1M 1M; Rate Mills	Dollars	District No. 4M 4M 4M 4M 4M 4M; Rate Mills	Dollars	District No. 2M 2M 2M 2M 2M 2M; Rate Mills	Dollars	Tax Including State Homestead Mills	State Tax on Non-Homestead 7.0 Mills	Special Taxes	Special Taxes	Total Taxes	Paid	When Paid (Month Day Year)	Number of Receipt	March Settlement 1961	June Settlement 1961	Penalty	November Settlement 1961	Penalty	Collections to First Monday in January 1962	Penalty	Delinquent on First Monday in January 1962	Penalty	Total Delinquent Tax and Penalty	Remarks
										$ cts.	$ cts.	$ cts.	$ cts.	$ cts.				$ cts.	$ cts.	$ cts.	$ cts.	$ cts.	$ cts.	$ cts.	$ cts.	$ cts.	$ cts.	
1			201							5550	140			5690	PAID IN FULL	APR 28 1961			56 90									9186
2			27							746	18			764	PAID IN FULL	APR 28 1961	7654		7 64									9186
3			27							746	18			764	PAID IN FULL	APR 28 1961			7 64									
4			126							3478	88			3566	PAID IN FULL	APR 25 1961	8596		35 66									7633
5			25							690	18			708	PAID IN FULL	MAY 9 1961	9462		7 08									9633
6			151							4168	106			4274	PAID IN FULL	MAY 31 1961	11587		42 74									9612
7			24							662	16			678	PAID IN FULL	MAY 26 1961	11085		6 78									9646
8			124							3424	86			3510	2nd HALF PAID 1st Half Paid	OCT 9 1961 MAY 11 1961	6650 10820		17 55		17 55							15408
9					H 228					6750				6750	2nd HALF PAID 1st Half Paid	NOV 2 1961 MAY 31 1961	17668 11589		33 75				33 75					9267
10																												
11																												
12																												
13																												
14																												
15																												
16																												
17																												
18																												
19																												
20																												
			705		H 228	228	4-1M	19464						26704					215 74		17 55		33 75					
						705	2M	6750			490																	
						933		26214																				

Form 34 MILLER-DAVIS CO., MINNEAPOLIS

Assessment Roll and Tax List of Real Property in the Town of Powers, Cass County, Minnesota, for Taxes for the Year 1960.

* Indicate Type of Property: R-Residential, C-Commercial, I-Industrial, U-Utility, F-Farm, L-Lakeshore, T-Timber, M-Mineral

	IN WHOSE NAME ASSESSED	DESCRIPTION OF PROPERTY: SUBDIVISION	Sec. Lot	Town Block	Rng.	Number of Acres of Land: Acres	100ths	No. School District	Individual Residential Yes or No	Agricultural Residential Yes or No	Industrial Type of Property	TRUE AND FULL VALUATIONS: LAND Exclusive of Structures and Improvements	BUILDINGS and Other Structures	MACHINERY Permanently Attached to Real Estate	TOTAL True and Full Value	ASSESSED VALUATIONS: RURAL: Homestead Up to $4,000 20%	Over $4,000 and Non-Homestead 33⅓%	ALL OTHER: Timber Land Class 3c 20%	Homestead Up to $4,000 25%	Over $4,000 and Non-Homestead 40%	MACHINERY Permanently Attached to Real Estate 33⅓%	Seasonal and Recreational Cabins 33⅓%	TOTAL ASSESSED VALUE	Total Assessed Value as Equalized by the Board of Review	FINAL EQUALIZED VALUE
		Hardwood Point										Dollars	Dollars	Dollars	Dollars	Dollars	Dollars	Dollars	Dollars	Dollars	Dollars	Dollars	Dollars	Dollars	Dollars
		Part of Govt Lot 6 - Sec.	25	139	30																				
1	Eugene Walter + Donna C. Ross		1					114	no	no	L	60			60	20							20		
2	" " " "		2						no	no	R	60	360 300		420 360	140 120							140 120		
3	" " " "		3						no	no	L	60			60	20							20		
4	Robert B + Dora E Christian		4						no	no	L	60	341 201		401 261	80 87							80 87		
5	Eugene Walter + Donna C. Ross		5						no	no	L	60			60	20							20		
6	" " " "		6						no	no	L	60			60	20							20		
7	" " " "		7						no	no	L	60			60	20							20		
8																									
9																									
10																									
11																									
12																									
13																									
14																									
15																									
16																									
17																									
18																									
19																									
20																									
												420	501 601		921 1021	30% 340							30% 340		

Real Estate

Hardwood Point | Miller | Plat of Vincent's 4 Point Shores | Singer's Birch Wood Acres | Plat of Vincent's Ox Yoke Shores

	SOLD FOR TAXES	VALUATIONS BY SCHOOL DISTRICTS AS EQUALIZED BY DEPARTMENT OF TAXATION: District No. ___ Rate ___ Mills	District No. ___ Rate ___ Mills	District No. 114 Rate 27.74 Mills	District No. ___ Rate ___ Mills	District No. ___ Rate ___ Mills	District No. ___ Rate ___ Mills	Tax including State Homestead ___ Mills	State Tax on Non-Homestead 7.61 Mills	SPECIAL TAXES	SPECIAL TAXES	TOTAL TAXES	PAID	WHEN PAID Month Day Year	Number of Receipt	March Settlement 1961	June Settlement 1961	Penalty	November Settlement 1961	Penalty	Collections to First Monday in January 1962	Penalty	Delinquent on First Monday in January 1962	Total Delinquent Tax and Penalty	REMARKS
		Dollars	Dollars	Dollars	Dollars	Dollars	Dollars	$ cts.	$ cts.	$ cts.	$ cts.	$ cts.		Month Day Year		$ cts.	$ cts.	$ cts.	$ cts.	$ cts.	$ cts.	$ cts.	$ cts.	$ cts.	
1				20				542	14		55	556	1 PAID IN FULL	MAR 13 1961	6071		556								7114-77
2				140				3794	98			3888	2 PAID IN FULL	MAR 13 1961			3888								
3				20				542	14			556	3 PAID IN FULL	MAR 13 1961			556								
4				100				2708	70			2778	4 PAID IN FULL	MAY 17 1961	9445		2778								15-81 addition
5				20				542	14			556	5 PAID IN FULL	MAR 13 1961	6071		556								7114-77
6				20				542	14			556	6 PAID IN FULL	MAR 13 1961			556								
7				20				542	14			556	7 PAID IN FULL	MAR 13 1961			556								
8																									
9																									
10																									
11																									
12																									
13																									
14																									
15																									
16																									
17																									
18																									
19																									
20																									
				340				9208	231			9446					9446								

Northern Pacific

Personal

Form 54 MILLER-DAVIS CO., MINNEAPOLIS

Assessment Roll and Tax List of Real Property in the Town of Bowen

* Indicate Type of Property: R-Residential, C-Commercial, I-Industrial, U-Utility, F-Farm, L-Lakeshore, T-Timber, M-Mineral

In Whose Name Assessed	Description of Property: Subdivision	Sec. or Lot	Town or Block	Rng.	Number of Acres of Land: Acres	100ths	No. School District	Industrial Homestead Yes or No	Agricultural Homestead Yes or No	Industrial Type of Property	True and Full Valuations: Land Exclusive of Structures and Improvements (Dollars)	Buildings and Other Structures (Dollars)	Machinery Permanently Attached to Real Estate (Dollars)	Total True and Full Value (Dollars)	Assessed Valuations: Rural Homestead Up to $4,000 20% (Dollars)	Rural Over $4,000 and Non-Homestead 33⅓% (Dollars)	All Other Timber Land Class 3c 20% (Dollars)	All Other Homestead Up to $4,000 25% (Dollars)	All Other Over $4,000 and Non-Homestead 40% (Dollars)	All Other Machinery Permanently Attached to Real Estate 33⅓% (Dollars)	All Other Seasonal and Recreational Cabins 33⅓% (Dollars)	Total Assessed Value (Dollars)	Total Assessed Value as Equalized by the Board of Review (Dollars)	Final Equalized Value (Dollars)
Northern Shores Inc.	Northern Estates South lots & parts South Lots & Sec. 26-129-30	1					114	no	no	L	60			60		20						20		
" " "		2						no	no	L	60			60		20						20		
" " "		3						no	no	L	60	420		540 60		180 20						180 20		
" " "		4						no	no	L	60			60		20						20		
" " "		5						no	no	L	65	480 400 removed 65 removed		545 465		218 155						181 155	22	
" " "		6						no	no	L	60			60		20						20		
" " "		7						no	no	L	60			60		20						20		
" " "		8						no	no	L	60			60		20						20		
" " "		9						no	no	L	60			60		20						20		
" " "		10						no	no	L	60			60		20						20		
" " "		11						no	no	L	60			60		20						20		
" " "		12						no	no	L	60			60		20						20		
" " "		13						no	no	L	60			60		20						20		
" " "		14						no	no	L	60			60		20						20		
" " "		15						no	no	L	60			60		20						20		
" " "		16						no	no	L	60			60		20						20		
" " "		17						no	no	L	60			60		20						20		
" " "		18						no	no	L	60			60		20						20		
" " "		19						no	no	L	60			60		20						20		
" " "		20						no	no	L	60			60		20						20		
											1265	400 480		1665 1685		595 562						595 562		

Cass County, Minnesota, for Taxes for the Year 1960.

	Sold for Taxes	Valuations by School Districts as Equalized by Department of Taxation: District No. Rate Mills (Dollars)	District No. Rate Mills (Dollars)	District No. Rate Mills (Dollars)	District No. 114 Rate 77.1 Mills (Dollars)	District No. Rate Mills (Dollars)	District No. Rate Mills (Dollars)	Tax including State Homestead (Mills)	State Tax on Non-Homestead 17.0 Mills ($ cts.)	Special Taxes ($ cts.)	Special Taxes ($ cts.)	Total Taxes ($ cts.)	Paid	When Paid (Month Day Year)	Number of Receipt	March Settlement 1961 ($ cts.)	June Settlement 1961 ($ cts.)	Penalty ($ cts.)	November Settlement 1961 ($ cts.)	Penalty ($ cts.)	Collections to First Monday in January 1962 ($ cts.)	Penalty ($ cts.)	Delinquent on First Monday in January 1962 ($ cts.)	Total Delinquent Tax and Penalty ($ cts.)	Remarks
1					20			542	14			556	1 PAID IN FULL	JUL 24 1961	14084				11.12	22					1582 18487
2					20			542	14			556	2 PAID IN FULL	JUL 24 1961											
3					180 20			488.74 54.22	126 14			528.0 556	3 PAID IN FULL	SEP 18 1961	15466				50.00	1.00					added 24.44 18470 443
4					20			542	14			556	4 PAID IN FULL	JUL 24 1961											17487
5					22 182			546 442.8	12 128			558 556	5 PAID IN FULL	JUL 24 1961	14084				11.68	23					18487 444 reduced
6					20			542	14			556	6										5.56	9 612	
7					20			542	14			556	7 PAID IN FULL	JUL 24 1961											
8					20			542	14			556	8 PAID IN FULL	JUL 24 1961											
9					20			542	14			556	9 PAID IN FULL	JUL 24 1961											
10					20			542	14			556	10 PAID IN FULL	JUL 24 1961					38.92	78					
11					20			542	14			556	11 PAID IN FULL	JUL 24 1961	14084										
12					20			542	14			556	12 PAID IN FULL	JUL 24 1961											
13					20			542	14			556	13 PAID IN FULL	JUL 24 1961											
14					20			542	14			556	14										5.56	9 612	
15					20			542	14			556	15										5.56	9 612	
16					20			542	14			556	16 PAID IN FULL	JUL 24 1961											
17					20			542	14			556	17 PAID IN FULL	JUL 24 1961											
18					20			542	14			556	18 PAID IN FULL	JUL 24 1961					27.84	56					
19					20			542	14			556	19 PAID IN FULL	JUL 24 1961	14084										
20					20			542	14			556	20 PAID IN FULL	JUL 24 1961											
					562			15226	394			15620							139.57				16.68		444.44 added 444 abated

Form 5C MILLER-DAVIS CO., MINNEAPOLIS

Assessment Roll and Tax List of Real Property in the Town of Pike

* Indicate Type of Property: R-Residential, C-Commercial, I-Industrial, U-Utility, F-Farm, L-Lakeshore, T-Timber, M-Mineral

	In Whose Name Assessed	Description of Property: Subdivision	Sec. or Lot	Town or Block	Rng.	Number of Acres of Land (Acres / 100ths)	No. School District	Indicate Homestead Yes or No	Agricultural Real Yes or No	Indicate Type of Property	True and Full Valuations: Land Exclusive of Structures and Improvements (Dollars)	Buildings and Other Structures (Dollars)	Machinery Permanently Attached to Real Estate (Dollars)	Total True and Full Value (Dollars)	Assessed Valuations: Rural: Homestead Up to $4,000 20% (Dollars)	Rural: Over $4,000 and Non-Homestead 33⅓% (Dollars)	All Other: Timber Land Class 3c 20% (Dollars)	All Other: Homestead Up to $4,000 25% (Dollars)	All Other: Over $4,000 and Non-Homestead 40% (Dollars)	All Other: Machinery Permanently Attached to Real Estate 33⅓% (Dollars)	All Other: Seasonal and Recreational Cabins 33⅓% (Dollars)	Total Assessed Value (Dollars)	Total Assessed Value as Equalized by the Board of Review (Dollars)	Final Equalized Value (Dollars)
1	Northern Shores, Inc.		21				117	no	no	L	60			60		20						20		
2	" " "		22					no	no	L	60			60		20						20		
3	" " "		23					no	no	L	60			60		20						20		
4	" " "		24					no	no	L	60			60		20						20		
5	" " "		25					no	no	L	60			60		20						20		
6	" " "		26					no	no	L	60			60		20						20		
7	" " "		27					no	no	L	60			60		20						20		
8	" " "		28					no	no	L	60			60		20						20		
9	" " "		29					no	no	L	60			60		20						20		
10	" " "		30					no	no	L	60			60		20						20		
11	A. Q. Michel, Wabasha " "	Outlot	A					no	no	L	33			33		11						11		
12	Northern Shores, Inc.	"	B					no	no	L	33			33		11						11		
13	" " "	"	C					no	no	L	33			33		11						11		
14	" " "	"	D					no	no	L	33			33		11						11		
15	" " "	"	E					no	no	L	33			33		11						11		
16																								
17																								
18																								
19																								
20																								
											765			765		255						255		

Real Estate

Plat of Vincent's Cox Yoke Shores | Roger & Birch Wood Acres | Plat of Vincent's Point Shores | Northern Estates | Hardwood Point

Cass County, Minnesota, for Taxes for the Year 1960.

	Sold for Taxes	Valuations by School Districts as Equalized by Department of Taxation: District No. 114 Rate 27.74 Mills	Tax Including State Homestead	State Tax on Non-Homestead 70 Mills	Special Taxes	Special Taxes	Total Taxes	Paid	When Paid: Month Day Year	Number of Receipt	March Settlement 1961	June Settlement 1961	Penalty	November Settlement 1961	Penalty	Collections to First Monday in January 1962	Penalty	Delinquent on First Monday in January 1962	Total Delinquent Tax and Penalty	Remarks
		Dollars	$ cts.	$ cts.	$ cts.	$ cts.	$ cts.				$ cts.	$ cts.	$ cts.	$ cts.	$ cts.	$ cts.	$ cts.	$ cts.	$ cts.	
1		20	542	14			556	PAID IN FULL	JUL 24 1961	14084										18687
2		20	542	14			556	PAID IN FULL	JUL 24 1961											15488
3		20	542	14			556	PAID IN FULL	JUL 24 1961											
4		20	542	14			556	PAID IN FULL	JUL 24 1961											
5		20	542	14			556	PAID IN FULL	JUL 24 1961					5560	1.11					
6		20	542	14			556	PAID IN FULL	JUL 24 1961											
7		20	542	14			556	PAID IN FULL	JUL 24 1961											
8		20	542	14			556	PAID IN FULL	JUL 24 1961											
9		20	542	14			556	PAID IN FULL	JUL 24 1961											
10		20	542	14			556	PAID IN FULL	JUL 24 1961											
11		11	298	08			306	PAID IN FULL	MAR 15 1961	7345		306								
12		11	298	08			306	PAID IN FULL	JUL 21 1961											
13		11	298	08			306	PAID IN FULL	JUL 21 1961					12 24	.35					
14		11	298	08			306	PAID IN FULL	JUL 21 1961	14084										
15		11	298	08			306	PAID IN FULL	JUL 21 1961											
16																				
17																				
18																				
19																				
20																				
		255	6910	180			7090					306		12 24						

Personal

Assessment Roll and Tax List of Real Property in the ____ of ____, Cass County, Minnesota, for Taxes for the Year 1960.

Form 5C MILLER-DAVIS CO., MINNEAPOLIS

* Indicate Type of Property: R-Residential, C-Commercial, I-Industrial, U-Utility, F-Farm, L-Lakeshore, T-Timber, M-Mineral

	IN WHOSE NAME ASSESSED	DESCRIPTION OF PROPERTY: Subdivision	Sec. or Lot	Town or Block	Rng.	Number of Acres of Land (Acres 100ths)	No. School District	Indicate Homestead Yes or No	Agri. or Seas. Rec. Yes or No	* Indicate Type of Prop.	TRUE AND FULL VALUATIONS: LAND Exclusive of Structures and Improvements	BUILDINGS and Other Structures	MACHINERY Permanently Attached to Real Estate	TOTAL True and Full Value	ASSESSED VALUATIONS: RURAL: Homestead Up to $4,000 20%	RURAL: Over $4,000 and Non-Homestead 33⅓%	ALL OTHER: Timber Land Class 3a 20%	ALL OTHER: Homestead Up to $4,000 25%	ALL OTHER: Over $4,000 and Non-Homestead 40%	ALL OTHER: MACHINERY Permanently Attached to Real Estate 33⅓%	ALL OTHER: Seasonal and Recreational Cabins 33⅓%	TOTAL ASSESSED VALUE	Total Assessed Value as Equalized by the Board of Review	FINAL EQUALIZED VALUE
						Acres					Dollars	Dollars	Dollars	Dollars	Dollars	Dollars	Dollars	Dollars	Dollars	Dollars	Dollars	Dollars	Dollars	Dollars
1																								
2																								
3																								
4																								
5																								
6																								
7																								
8																								
9																								
10	Lands Totals					124.00	11				184050	114067	4662	222779	19661	23363		1261	234	1554	14695		60771	
11												113267		221979							1443		60514	
12												112895	4193	221121		23240				1391			60218	
13											123768	111524		219460	19486	23196					14213		59781	
14											104018	133805		241996	21447	24403		1512	281		16292		65876	
15																								
16																								
17																								
18																								
19																								
20																								

Real Estate

Plat of Vincent's Sugar's Birch Plat of Vine's Northern Estate Hardwood Point
Cox Yoke Shores Wood Acres Point Shores

	SOLD FOR TAXES	VALUATIONS BY SCHOOL DISTRICTS AS EQUALIZED BY DEPARTMENT OF TAXATION: District No. 116 Rate Mills Dollars	District No. 116 Rate Mills Dollars	District No. Rate Mills Dollars	District No. 114 Rate Mills Dollars	District No. Rate Mills Dollars	District No. 114 Rate Mills Dollars	Tax including State Homestead Mills $ cts.	State Tax on Non-Homestead 7.01 Mills $ cts.	SPECIAL TAXES $ cts.	SPECIAL TAXES $ cts.	TOTAL TAXES $ cts.	PAID Month Day Year	WHEN PAID	Number of Receipt	March Settlement 1961 $ cts.	June Settlement 1961 $ cts.	Penalty $ cts.	November Settlement 1961 $ cts.	Penalty $ cts.	Collections to First Monday in January 1962 $ cts.	Penalty $ cts.	Delinquent on First Monday in January 1962 $ cts.	Total Delinquent Tax and Penalty $ cts.	REMARKS
1																										
2																										
3																										
4																										
5																										
6																										
7																										
8	H	2014	1385		5578		14082	= 23009.																		
9	N U	3600	6397		9540		25300	= 42837.																		
10		5614	7782		15148		37882	= 65826																		
11																										
12																										
13		16 62.14	21423 8		41013 8		91740 2		300 56			17,386 48														
14																										
15																										
16																										
17																										
18																										
19																										
20																										

Personal