ASSESSMENT & TAX LIST - 1956

Powers

INDEX TO SECTIONS

SECTION	PAGE
Sec. 1	
" 2	
" 3	
" 4	
" 5	
" 6	
" 7	
" 8	
" 9	
" 10	
" 11	
" 12	
" 13	
" 14	
" 15	
" 16	
" 17	
" 18	
" 19	
" 20	
" 21	
" 22	
" 23	
" 24	
" 25	
" 26	
" 27	
" 28	
" 29	
" 30	
" 31	
" 32	
" 33	
" 34	
" 35	
" 36	

For Convenience of Auditor in Showing Boundaries of School Districts

Township No. 139 *Range No.* 30 *Mer. P. M.*



Sec. 1-2-3-4-5-6-10-11
Remain vacant.
Bal. Ord. #30 7-1-53

Returns Showing Grain Received in or Handled by Elevators, Warehouses and Mills in the _____ of _____ in the County of _____ for the Year Ending May 1, 1956.

NAMES OF OWNERS	ADDRESS	Bushels of Wheat	Bushels of Soy Beans	Bushels of Flax	Total No. of Bushels of Wheat, Soy Beans and Flax	★ Tax of ½ Mill per Bushel Dollars	Cts.	Bushels of Corn	Bushels of Barley	Bushels of Rye	Bushels of Oats	Bushels of Buckwheat	Bushels of all Other Grains	Total No. Bushels Corn, Barley, Rye, Oats, Buckwheat and all Other Grains	★ Tax of ½ Mill Per Bushel Dollars	Cts.	★ Total Tax Dollars	Cts.	REMARKS

Note ★ Assessors will not fill these Columns

Real Estate

Miller's Pond
Mill Woodland
Beslaines Beach
Lido
Horseshoe Beach
Lindsey Bay

Assessor's Return of Exempt Real Property in the Town of Powers County of Cass, Minnesota, for the Year 1956

FORM 2 WALTER BAYS DEPUTY, MINNEAPOLIS

NAMES OF OWNERS	DESCRIPTION: SUBDIVISION	Sec. or Lot	Town or Block	Range	No. of Acres: Acres	No. of Acres: 100ths	FOR WHAT PURPOSE USED	TRUE AND FULL VALUATIONS: LAND Exclusive of Structures and Improvements Dollars	BUILDINGS and Other Structures Dollars	MACHINERY Permanently Attached to Real Estate Dollars	TOTAL True and Full Value Dollars	ASSESSED VALUATIONS: Rural Including Machinery 33⅓%	All Other 40%	REMARKS
Northwestern Impr. Co	NW¼ of NW¼ (Ry Property)	5	139	30	40			399			399	133		4
State of Minnesota	W815' of S 282.1' of NW¼ of SE¼	5	139	30				201			201	67		4
N.W. Impr. Co	W815' of N 464.6' of SW¼ of SE¼ NE¼ of SE¼ (Ry Property)	6	139	30				399			399	133		4
Village of Backus	S.602' of E188' of SW¼ of NW¼	29	139	30			Airport	78			78	26		4
Village of Backus	S.602' of W535.5' ft of SE¼ of SW¼	29	139	30			Airport	222	300		522	174		4
Village of Backus	Beg. at NE cor. of NE¼ of NW¼ S531' W408.8' NW531' (or 451) to N line E¼ of NE¼ to place of beg.	32	139	30	5		Cemetery	101	100	[illegible]	201	67		4
Village of Backus	NE¼ of SW¼	32	139	30				600		[illegible]	600	200		4
											2400	800		

Assessor's Return of Exempt Real Property in the ..... of ..... County of ....., Minnesota, for the Year 1956

FORM 2 MILLER-DAVIS COMPANY, MINNEAPOLIS

NAMES OF OWNERS	DESCRIPTION				No. of Acres		FOR WHAT PURPOSE USED	TRUE AND FULL VALUATIONS				ASSESSED VALUATIONS		REMARKS
	SUBDIVISION	Sec. or Lot	Town or Block	Range	Acres	100ths		LAND Exclusive of Structures and Improvements Dollars	BUILDINGS and Other Structures Dollars	MACHINERY Permanently Attached to Real Estate Dollars	TOTAL True and Full Value Dollars	Rural Including Machinery 33⅓%	All Other 40%	

SUMMARY OF TAX COLLECTION

Original Levy	$15,403.64	
Additions	$ 5.00	
		$15,408.64
Abatements		$ 117.88
		$15,290.76

(34.84 - Canc.)

COLLECTIONS

March Settlement	$2507.30	
June Settlement	$7930.77	
November Settlement	$3201.08	
January Settlement	$ 99.16	$
		$13738.31
Over Collected	$ .02	
Under Collected	$	
Delinquent	$1587.31	$1587.29
Total		$15,325.60

Assessor's Return

FORM 2 MILLES-DALTON COMPANY, MINNEAPOLIS

NAMES OF OWNERS

TABULAR SCHEDULE OF VALUATIONS,

LEVIED IN THE Town OF Bowers

School District No.	VALUATION BY SCHOOL DISTRICTS: Agricultural Lands (Dollars)	Non-Agricultural Lands (Dollars)	Personal Property (Dollars)	Total Value of all Property except Money and Credits (Dollars)	RATE OF STATE TAXES: Total Rate of State Tax (Mills)
30	23,172	22,220	5061	54685	H. 3.81
Un	3889	4779	1896	10,764	
	27,061	27,199	11,189	65,449	N. H. 5.54 / 7.15

RATE OF COUNTY TAXES	Rev.	R. & B.	Welfare	Bonds and Int.	R.B.B. Cass Co. Agric. Assn.	Total Rate of County Tax
	Mills	Mills	Mills	Mills	Mills	Mills
	2.708	14.18	47.70 / 7.27	7.74	2.00 Bldg. .5 Welfare Dep.	106.47

RATE OF TOWN TAXES	Rev.	R. & B.	Drag Tax	State Loan	Others	Total Rate of Town Tax
	Mills	Mills	Mills	Mills	Mills	Mills
	5.36	7.64	1.	5.		19.

RATE OF SCHOOL TAXES	Local	Special	State Loan	Deficiency	Tuition	Transportation	C.O.
	1 Mill	Mills	Mills	Mills	Mills	Mills	Mills
	1. 25.		44.86			.73	32.25
	1. 50.		44.86			.73	24.25
	1. 30.		90.			.73	N.
	1. 40.		40.			.73	N.

Assessed Value Homestead	Rural	All Other	Personal Property	Total
	19964	662		20,566
Non-Homestead	30,038	3656	11,189	44,883
Total	49942	4318	11,189	65,449

RATES AND TAXES

COUNTY OF CASS, STATE OF MINNESOTA

24677 / 5.54 / 2.7.7 / 25177 / 3.24 / 11.

RATE OF SCHOOL TAXES: Total Rate of Sch'l Tax (Mills)	Total Rate of all Taxes (Mills)
92.54	221.77
117.54	246.77
76.73	205.96
96.73	225.96

TAXES LEVIED

LOCAL 1 MILL AND SPECIAL SCHOOL TAXES BY DISTRICTS: Local 1 Mill	Special	State Loan	Def., Transp., C.O.	Total School Taxes
	2740 685 10	12212	2000 5823.34	2535596
	2738 / 1364 05	1215 64	1991 579 77	320660
	389	7778	135 56	2834	5833	29840
	688	2750 0	502	10312	66502
	6545	240193	28673 2	4777	132351	670598

ALL OTHER TAXES

FUNDS	Rate	Amounts
State—Non-Homestead,		23972
State—Homestead,		24436
County Revenue,		177236
County Road and Bridge,		92807
County Welfare,		312189
Bonds and Interest		50657
R. & B. Bldg.		13896
Cass Co. Agric. Assn.		13272
Welfare Dep.		47254
Town Revenue,		33081
Town Road and Bridge,		50003
Town Drag,		6045
Town State Loan,		
Others		39725
		1246854
School Local 1 Mill,		6545
School Special,		2401 93
School State Loan,		
Deficiency		286732
Tuition		
Transportation		4777
Capital Outlay		132351
		6705 98

15403 64

Total Taxes Real Estate 12,728 07

Pers. Prop. 2675.62

Total 15403.64

Total Number of Acres 12,227.84

Total Levy, $15,403.64

State of Minnesota, } ss.

COUNTY OF CASS

I, A. C. Peterson, Auditor of said County and State aforesaid, do hereby certify that the foregoing is a true and correct Schedule, showing the valuation of all the taxable property, in the Town of Bowers, in said County, the several rates of Taxation and Totals of the several Tax Funds levied thereon for the year A. D. 1936.

Witness my hand and official seal, this 3rd day of December A. D. 1936

SEAL

A. C. Peterson, County Auditor.

By Helen Pellow, Deputy

Real Estate

Miller's Point | Woodland | Inglestone Beach | Lido | Horseshoe Beach | Lindy Bay

Assessor's Return

FORM 2 ALLEN-BATES COMPANY, MINNEAPOLIS

NAMES OF OWNERS

COLLECTIONS OF TAXES OF 1956, Town OF Powers, CASS COUNTY, MINNESOTA

FUNDS	MARCH SETTLEMENT 1956	JUNE SETTLEMENT 1957	NOV. SETTLEMENT 1957	Amount Collected from Nov. 15, 19 57 to First Monday in Jan. 1958	REDUCTIONS	Total Reductions and Collected	BALANCE UNCOLLECTED	ADDITIONS	Total Uncollected to First Monday in January, 19
State—Non-Homestead,	4360	12428	3451	190					
State—Homestead,	4005	12818	5239	170					
County Revenue,	28466	91109	37250	1204					
County Road and Bridge,	19906	71108	25905	631					
County Welfare,	5012	16048	6513	220					
County Bond and Interest,	836	2675	1647	35					
R+B Bdg.	202	648	257	89					
Welf. Bdg.	75	242	98	32					
Cash Co. Depos.	536	1672	688	23					
Town Revenue,	5634	18033	7373	238					
Town Road and Bridge,	8832	28297	11569	340					
Town Drag,	1052	3366	1376	45					
Town State Loan,	None								
	5256	16823	6877	223					
School Local 1 Mill,	1052	3366	1372	45					
School Special,	41349	124675	48965	1067					
School State Loan,									
Deficiency	4607	14728	6046	1939					
Tuition									
Transportation	766	2455	998	35					
C. O.	21284	67886	27517	890					
	250730	793077	320108	9916					

			LOCAL 1 MILL	SPECIAL	STATE LOAN	Deficiency	Transp.	C. O.	TOTALS
MARCH SETTLEMENT	School District No.	Q #30	382	9526		16478	278	8096	34760
		No #30	502	25072		22553	366	19660	67853
		Rain	168	6741		6741	122	2588	16560
	Totals		1052	41349		46072	766	21284	110523
JUNE SETTLEMENT	School District No.	Q #30	1331	33237		57242	970	29155	121933
		No #30	1457	72862		66755	1164	30766	173004
		Rain.	226	14533		9566	165	3707	28197
		Rain.	352	14093		14042	256	5266	33959
	Totals		3366	124675		147284	2455	67886	345666
NOVEMBER SETTLEMENT	School District No.	Q #30	587	14721		26240	429	12573	54490
		No #30	573	25693		22773	373	10907	60332
		Rain	117	2385		4711	84	1765	9062
		Rain.	155	6223		6223	112	2332	15045
	Totals		1372	48965		60046	998	27517	138898
NOVEMBER to JANUARY	School District No.	Q #30	36	899		1565	27	748	3275
		Rain.	89	188		374	08	142	801
	Totals		45	1067		1939	35	890	3976
ADDITIONS	School District No.								
	Totals								
REDUCTIONS	School District No.								
	Totals								

Real Estate

Miller's Point | Final Woodland | Deploying Beach | Blue Horseshoe Beach Heirs | Jones Rec

Assessment Roll and Tax List of Real Property in the Town of Powers

Form SCD (56) WILLIAM-HAYS PRINTING, MINNEAPOLIS

* Indicate Type of Property: R-Residential, C-Commercial, I-Industrial, U-Utility, F-Farm, L-Lakeshore, T-Timber, M-Mineral

Cass County, Minnesota, for Taxes for the Year 1956.

	IN WHOSE NAME ASSESSED	TO WHOM TRANSFERRED		DESCRIPTION OF PROPERTY: SUBDIVISION	Sec. or Lot	Town or Block	Rge.	Number of Acres of Land: Acres	100ths	No. School District	Indicate Homestead Tax Yes or No	Indicate Agricultural Tax Yes or No	* Indicate Type Property	TRUE AND FULL VALUATIONS: LAND Exclusive of Structures and Improvements	BUILDINGS and Other Structures	MACHINERY Permanently Attached to Real Estate	TOTAL True and Full Value	ASSESSED VALUATIONS: RURAL: Homestead Up to $1,000 20%	RURAL: Over $1,000 and Non-Homestead 33⅓%	ALL OTHER: Timber Limit Class 2 20%	ALL OTHER: Homestead Up to $1,000 25%	ALL OTHER: Over $1,000 and Non-Homestead 40%	ALL OTHER: MACHINERY Permanently Attached to Real Estate 33⅓%	TOTAL ASSESSED VALUE	Total Assessed Value as Equalized by the Board of Review	FINAL EQUALIZED VALUE
														Dollars	Dollars	Dollars	Dollars	Dollars	Dollars	Dollars	Dollars	Dollars	Dollars	Dollars	Dollars	Dollars
1	Verger E.W. Owen		1	NE¼ of NE¼ Lot 1	1	139	30	34.40		UN	70	40	T	111			111		37					37		
2	State of Minnesota		2	NW¼ of NE¼ Lot 2																					
3	State of Minnesota		3	SW¼ of NE¼																					
4			4	SE¼ of NE¼																					
5			5																						
6	State of Minnesota		6	NE¼ of NW¼ Lot 3																					
7	State of Minnesota		7	NW¼ of NW¼ Lot 4																					
8	State of Minnesota		8	SW¼ of NW¼																					
9	State of Minnesota		9	SE¼ of NW¼																					
10			10																						
11	State of Minnesota		11	NE¼ of SW¼																					
12	State of Minnesota		12	NW¼ of SW¼																					
13	State of Minnesota		13	SW¼ of SW¼																					
14	State of Minnesota		14	SE¼ of SW¼																					
15			15																						
16	Verger E.W. Owen		16	NE¼ of SE¼				40			70	40	T	120			120		40					40		
17	State of Minnesota		17	NW¼ of SE¼																					
18	State of Minnesota		18	SW¼ of SE¼																					
19	Verger E.W. Owen		19	SE¼ of SE¼				40			"	"	"	120			120		40					40		
20			20																						
								114	60					351			351		117					117		

	SOLD FOR TAXES	VALUATIONS BY SCHOOL DISTRICTS AS EQUALIZED BY DEPARTMENT OF TAXATION: District No. / Rate / Mills	Tax including State Homestead Mills	State Tax on Non-Homestead Mills	SPECIAL TAXES	TOTAL TAXES	PAID	WHEN PAID: Month Day Year	Number of Receipt	March Settlement 1957	June Settlement 1957	Penalty	November Settlement 1957	Penalty	Collections to First Monday in January 1958	Penalty	Delinquent on First Monday in January 1958	Total Delinquent Tax and Penalty	REMARKS
		Dollars	$ cts.	$ cts.	$ cts.	$ cts.				$ cts.	$ cts.	$ cts.	$ cts.	$ cts.	$ cts.	$ cts.	$ cts.	$ cts.	
1		37	762	20		782	1 PAID IN FULL MAY 31 1957		11496		782								Miller's Point
2							2												Woodland
3							3												Deadlines each
4							4												Horseshoe Beach
5							5												Valley Bay
6							6												
7							7												
8							8												
9							9												
10							10												
11							11												
12							12												
13							13												
14							14												
15							15												
16		40	824	22		846	16 PAID IN FULL MAY 31 1957		11496		846								
17							17												
18							18												
19		40	824	22		846	19 PAID IN FULL MAY 31 1957		11496		846								
20							20												
		117	2470	64		2474					2474								

Assessment Roll and Tax List of Real Property in the Town of Powers

Form SCD-1561 MILLER-BOYD-COMPANY, MINNEAPOLIS

* Indicate Type of Property: R-Residential, C-Commercial, I-Industrial, U-Utility, F-Farm, L-Lakeshore, T-Timber, M-Mineral

	IN WHOSE NAME ASSESSED	TO WHOM TRANSFERRED	DESCRIPTION OF PROPERTY: SUBDIVISION	Sec. or Lot	Town or Block	Rng.	Number of Acres of Land: Acres	100ths	No. School District	Ind. Imp. Assessed Value	Ind. Agricultural Total Taxable Value	Ind. Type of Property	TRUE AND FULL VALUATIONS: LAND Exclusive of Structures and Improvements	BUILDINGS and Other Structures	MACHINERY Permanently Attached to Real Estate	TOTAL True and Full Value	ASSESSED VALUATIONS: RURAL: Homestead Up to $4,000 20%	RURAL: Over $4,000 and Non-Homestead 33⅓%	RURAL: Timber Land Class 3c 20%	ALL OTHER: Homestead Up to $1,000 25%	ALL OTHER: Over $4,000 and Non-Homestead 40%	ALL OTHER: MACHINERY Permanently Attached to Real Estate 33⅓%	ALL OTHER: TOTAL ASSESSED VALUE	Total Assessed Value as Equalized by the Board of Review	FINAL EQUALIZED VALUE
							Acres	100ths					Dollars	Dollars	Dollars	Dollars	Dollars	Dollars	Dollars	Dollars	Dollars	Dollars	Dollars	Dollars	Dollars
1	Earl + Billie Stadler		NE¼ of NE¼ Lot 1	2	134.30		37.88		Un				88	100		188		62					62		
2	State of Minnesota		NW¼ of NE¼ Lot 2																						
3	State of Minnesota		SW¼ of NE¼																						
4	State of Minnesota		SE¼ of NE¼																						
5																									
6	Louise Wetzel		NE¼ of NW¼ Lot 3				37.88		"	"	"		147			147		49					49		
7	John M. Johnson		E ½ of Lots 4 & 5 NW¼ of NW¼				37.88		10				230	240 100		570	66	80					146		
8	" Denny Hentemeyer		W ½ of Lot 4 & 5 SW¼ of NW¼				36.65		4	4	T		145			145	29						29		
9	Otto H. + Elsie K. Hagner		SE¼ of NW¼				40		"	"	"		240			240	48						48		
10																									
11			NE¼ of SW¼																						
12			NW¼ of SW¼																						
13			SW¼ of SW¼																						
14			SE¼ of SW¼																						
15	Willis A. + Gerald K. Wilson		S 100 ft of Lot 6 W of 714 S. 3/4 line				60		4	10	L		50	875		925	185						185		
16	State of Minnesota		NE¼ of SE¼																						
17	State of Minnesota		that Part of Lots lying E of NW¼ of SE¼ 714 S. 3/4 line																						
18	Rollin Frank Payne		SW¼ of SE¼ Lot 1				46.85		10	4	T		240			240		80					80		
19	State of Minnesota		SE¼ of SE¼																						
20	C.L. + Florence LaBarron		W 13.6 rds of S 200' of Lot 6 Lot 8				13		4	10	R		100	300		400	80						80		
							250.74						1238	1615		2853	408	271					679		

Cass County, Minnesota, for Taxes for the Year 1956.

	SOLD FOR TAXES	VALUATIONS BY SCHOOL DISTRICTS AS EQUALIZED BY DEPARTMENT OF TAXATION: District No. / Rate / Mills	Dollars	District No. / Rate / Mills	Dollars	District No. / Rate / Mills	Dollars	District No. / Rate / Mills	Dollars	Tax including State Homestead $ cts.	State Tax on Non-Homestead $ cts.	SPECIAL TAXES $ cts.	TOTAL TAXES $ cts.		PAID	WHEN PAID: Month Day Year	Number of Receipt	March Settlement 1957 $ cts.	June Settlement 1957 $ cts.	Penalty $ cts.	November Settlement 1957 $ cts.	Penalty $ cts.	Collections to First Monday in January 1958 $ cts.	Penalty $ cts.	Delinquent on First Monday in January 1958 $ cts.	Total Delinquent Tax and Penalty $ cts.	REMARKS
1			62							1276	34		1310	1	PAID IN FULL	MAY 31 1957	11501		1316								
2														2													
3														3													
4														4													
5														5													
6			49											6	Balance Paid First Paid	OCT 31 1957 MAY 31 1957	18777 11491		606		436					
7	SOLD FOR TAXES			#66	80					1010	26		1036	7	PAID IN FULL	MAY 1 1957	3312		3342								
8		#29								3300	42		3342	8	PAID IN FULL	MAY 1 1957											
9		#48								548			548	9	PAID IN FULL	MAY 31 1957	11499		988								
10										988			988	10													
11														11													
12														12													
13														13													
14														14													
15				#185						4180			4180	15	PAID IN FULL	MAY 31 1957	11502		4180								
16														16													
17		80								1648	42		1690	17	PAID IN FULL	MAY 31 1957	11498		1690								
18														18													
19														19													
20		#77 / 171 / 268		#80 / #331 = 408 a- / 80 = 131 Na- / 411 = 679						1808 / 5520 / 9288 / 148 08	144		1808 / 14952	20	PAID IN FULL	MAY 31 1957	11500		1808		436						

Assessment Roll and Tax List of Real Property in the Town of Powers, Cass County, Minnesota, for Taxes for the Year 1956.

Form SCLD (56): MILLER-DAVIS COMPANY, MINNEAPOLIS

* Indicate Type of Property: R-Residential, C-Commercial, I-Industrial, U-Utility, F-Farm, L-Lakeshore, T-Timber, M-Mineral

IN WHOSE NAME ASSESSED	TO WHOM TRANSFERRED		DESCRIPTION OF PROPERTY: SUBDIVISION	Sec. or Lot	Town or Block	Rng.	Number of Acres of Land: Acres	Number of Acres of Land: 100ths	No. School District	Indicate Homestead Yes or No	Indicate Agricultural Yes or No	Indicate Type of Property	TRUE AND FULL VALUATIONS: LAND Exclusive of Structures and Improvements	TRUE AND FULL VALUATIONS: BUILDINGS and Other Structures	TRUE AND FULL VALUATIONS: MACHINERY Permanently Attached to Real Estate	TRUE AND FULL VALUATIONS: TOTAL True and Full Value	ASSESSED VALUATIONS: RURAL: Homestead Up to $1,000 20%	RURAL: Over $1,000 and Non-Homestead 33⅓%	ALL OTHER: Timber Land Class 3a	ALL OTHER: Homestead Up to $1,000 25%	ALL OTHER: Over $1,000 and Non-Homestead 40%	ALL OTHER: MACHINERY Permanently Attached to Real Estate 33⅓%	ASSESSED VALUATIONS: TOTAL ASSESSED VALUE	Total Assessed Value as Equalized by the Board of Review	FINAL EQUALIZED VALUE
							Acres	100ths					Dollars	Dollars	Dollars	Dollars	Dollars	Dollars	Dollars	Dollars	Dollars	Dollars	Dollars	Dollars	Dollars
Murry E. & Hazel E. Herd		1	NE¼ of NE¼ Lot 1	3	139	30	38		Less	No	No	R	125	350		475	95						95		
Amelia Mooney	Dorothy Franklin	2	NW¼ of NE¼ Lot 2				38.26		"	Yes	No	T	150			150	30						30		
Everett A. & Josie Rideout		3	Lot 10 less sold SW¼ of NW¼				25.55		"	Yes	"	"	220	320		540	108						108		
" " "		4	N 274.4 ft. of Lot 11 SE¼ of NE¼				2.40		"	"	"	"	185			185	37						37		
Mary M. Steen			Starting at the N.W. cor. of Lot 10 E. on N. line 500' S. 160' Thence W. 500' to W. line of Lot 10 N. 160' along W. line to point of beginning. Subject to Public Road on N. & Railroad on W.				6.0		"	No	No	L	30	150		180			60				60		
Theodore & Janet Lundblad		6	NE¼ of NW¼ Lot 3				25.45		"	"	"	"	243	225		468		156					156		
John Wynn		7	Lot 4 less 7.40 rds. W. of W. 40 rds. NW¼ of NW¼				28.75		"	Yes	Yes	F	295	200		495	99						99		
" "		8	Lot 5 less 2.15 rds. E. 200' & less 3½ acres SW¼ of NW¼				30.37		"	"	"	"	330			330	66						66		
Thomas J. & Ida L. Vasseur		9	S. 17.40 rds. of Lot 11 less 7 acres SE¼ of NW¼				17.40		"	Yes	No	C	230	200		1054	86	208					294		
Leonard J. & Mayme Milbert		10	S. 7.5 rds. E. 200' of Lot 5				.33		"	No	No	L	30	150		180		60					60		
Mary M. Steen		11	NE¼ of SW¼ Lot 7				33.90		"	No	Yes	T	183			183		61					61		
John Wynn		12	NW¼ of SW¼ Lot 6				32.85		"	Yes	"	"	190			190	38						38		
" "		13	SW¼ of SW¼				40		"	"	"	"	215			215	43						43		
Thomas J. & Ida L. Vasseur		14	SE¼ of SW¼ Lot 8				44.50		"	No	"	"	282			282		94					94		
Herbert E. Wulf		15	N. 264 ft. 150' of E. 200' of Lot 5				.53		"	"	No	L	30	120		150		50					50		
Chester A. Wysocglad			220' of E. 220' of Lot 5 NE¼ of SW¼				1		"	No	No	L	61	200		261		87					87		
Thomas J. & Ida L. Vasseur		17	NW¼ of SW¼ Lot 4				31.70		"	"	"	"	312			312		104					104		
Lawrence H. Stice		18	Thru of Lot 11 SW¼ of SE¼						"	No	No	L	61	350		411		137					137		
James E. & Myrtle C. Liddle		19	Part of Lot 5 SE¼ of SW¼				2.50		"	No	No	L	61	200		261		87					87		
Arthur J. & Lillian M. Friday		20	N. 40 rds. of W. 40 rds. of Lot 4				10		"	Yes	Yes	F	80	175		255	51						51		
							454.11						3213	3764		6977	653	1104					1757		

SOLD FOR TAXES	VALUATIONS BY SCHOOL DISTRICTS AS EQUALIZED BY DEPARTMENT OF TAXATION: District No. ..... Rate ..... Mills	District No. 2 Rate 44 Mills	District No. ..... Rate ..... Mills	District No. ..... Rate ..... Mills	District No. ..... Rate ..... Mills	District No. ..... Rate ..... Mills	Tax including State Homestead	State Tax on Non-Homestead 5.34 Mills	SPECIAL TAXES	TOTAL TAXES	PAID	WHEN PAID: Month Day Year	Number of Receipt	March Settlement 1957	June Settlement 1957	Penalty	November Settlement 1957	Penalty	Collections to First Monday in January 1958	Penalty	Delinquent on First Monday in January 1958	Total Delinquent Tax and Penalty	REMARKS
	Dollars	Dollars	Dollars	Dollars	Dollars	Dollars	$ cts.	$ cts.	$ cts.	$ cts.				$ cts.	$ cts.	$ cts.	$ cts.	$ cts.	$ cts.	$ cts.	$ cts.	$ cts.	
1 SOLD FOR TAXES				H 45			2146			2146											2146	
2	H 30						618			618	2nd Half Paid	OCT 22 1957	16127									
											1st Half Paid	MAY 3 1957	6871		309		309					
3	H 108						2224			2224	PAID IN FULL	MAY 9 1957	6876		2224							
4	H 37						762			762	PAID IN FULL	MAY 9 1957	6876		762							
5				60			1356	32		1388	PAID IN FULL	MAY 31 1957	16231		1388							
6				156			3524	84		3608	PAID IN FULL	MAY 4 1957	16022		361	68						
7	H 99						2040			2040	PAID IN FULL	SEP 24 1957	14589				340	102				
8	H 66			H 86			1360			1360	PAID IN FULL	SEP 3 1957										
				288							2nd Half Paid	OCT 21 1957	15121									
9							6644	112		6756	1st Half Paid	MAY 3 1957	6877		337	78						
											Penalty	JUL 27 1957	14852									
10				60			1356	32		1388	PAID IN FULL	JUL 22 1957	13088				138	71				
11	61						1256	32		1288	PAID IN FULL	MAY 31 1957	16231		128	8						
12	H 38						782			782	PAID IN FULL	OCT 31 1957	16174				782	58				
13	H 43						886			886	PAID IN FULL	OCT 31 1957					886					
14	94						1436	50		1486	2nd Half Paid	OCT 21 1957	15121									
											1st Half Paid	MAY 3 1957	3887		993		993					
15			50				1130	26		1156	PAID IN FULL	MAY 16 1957	1434		1156							
16			87				1966	46		2012	PAID IN FULL	MAY 31 1957	11505		2012							
											2nd Half Paid	OCT 21 1957	15121									
17			104				2350	56		2406	1st Half Paid	MAY 3 1957	3887		1203		1203					
18			137				3096	74		3170	PAID IN FULL	MAY 31 1957	11504		3170							
19			87				1966	46		2012	PAID IN FULL	MAY 31 1957	11503		2012							
20	H 51						1050			1050	PAID IN FULL	SEP 3 1957	14390				105	31				
	H 47			H 181 = 669 a.			12914															
	156			949			11044	534		25534					25503		1339				2146	
	647			1130			1757			38478												

Scotland | Goodland | Pelican | Beaulieu Beach | Lake | Horseshoe Beach | Lake Jay | Lake

Assessment Roll and Tax List of Real Property in the Town of Powers

Form SCD (56) Wide Rule Report, Complete

* Indicate Type of Property: R-Residential, C-Commercial, I-Industrial, U-Utility, F-Farm, L-Lakeshore, T-Timber, M-Mineral

Cass County, Minnesota, for Taxes for the Year 1956.

IN WHOSE NAME ASSESSED	TO WHOM TRANSFERRED		DESCRIPTION OF PROPERTY: SUBDIVISION	Sec. or Lot	Town or Block	Rng.	Number of Acres of Land: Acres	Hdths	No. School District	Indus. Homestead Type No.	Indus. Agricultural Type No.	* Indus. Type of Property	TRUE AND FULL VALUATIONS: LAND Exclusive of Structures and Improvements	BUILDINGS and Other Structures	MACHINERY Permanently Attached to Real Estate	TOTAL True and Full Value	ASSESSED VALUATIONS: RURAL: Homestead Up to $1,000 20%	RURAL: Over $4,000 and Non-Homestead 33⅓%	ALL OTHER: Timber Land Class 3e 20%	ALL OTHER: Homestead Up to $1,000 25%	ALL OTHER: Over $4,000 and Non-Homestead 40%	ALL OTHER: MACHINERY Permanently Attached to Real Estate 33⅓%	TOTAL ASSESSED VALUE	Total Assessed Value as Equalized by the Board of Review	FINAL EQUALIZED VALUE	SOLD FOR TAXES	VALUATIONS BY SCHOOL DISTRICTS AS EQUALIZED BY DEPARTMENT OF TAXATION: District No. / Rate Mills	District No. / Rate Mills	District No. / Rate Mills	District No. / Rate Mills	Tax including State Homestead Mills	State Tax on Non-Homestead 5.34 Mills	SPECIAL TAXES	TOTAL TAXES	PAID	WHEN PAID: Month Day Year	Number of Receipt	March Settlement 1957	June Settlement 1957	Penalty	November Settlement 1957	Penalty	Collections to First Monday in January 1958	Penalty	Delinquent on First Monday in January 1958	Total Delinquent Tax and Penalty	REMARKS
							Acres						Dollars	Dollars	Dollars	Dollars	Dollars	Dollars	Dollars	Dollars	Dollars	Dollars	Dollars	Dollars	Dollars		Dollars	Dollars	Dollars	Dollars	$ cts.	$ cts.	$ cts.	$ cts.			$ cts.	$ cts.	$ cts.	$ cts.	$ cts.	$ cts.	$ cts.	$ cts.	$ cts.	$ cts.	
Knute B. & Marie O. K. Anderson		1	NE¼ of NE¼	4	139	30	40		Ux	4yr	4yr	F	230			230	46						46								9 48															
" " "		2	NW¼ of NE¼				40			"	"	"	335	550		885	177						177								36 46															
Richard W. & Ethelyn M. Carder		3	SW¼ of NE¼				40			"	"	"	300	425		725	145						145								29 86				PAID IN FULL	MAY 16 1957	6729		36 46							
" " "		4	SE¼ of NE¼				40			"	"	T	160			160	32						32								6 60				PAID IN FULL	MAY 16 1957										
		5																																												
~~Lester E. & Francis Scott~~ Eugene Harrington		6	NE¼ of NW¼ lead'd. 442 of 2450'				42.66			4yr	"	F	345			345	69						69								14 22				Balance Paid	OCT 31 1957										
Clifford T. Taylor Wm. E. & Beatrice Swanson		7	NW¼ of NW¼				40			"	"	T	215			215	43						43								8 86				First Paid	MAY 31 1957										
" " "		8	SW¼ of NW¼				40			"	"	"	250	T.H. Swamp		250	50						50								10 30				Balance Paid	OCT 31 1957	6765									
~~Lester E. & Francis Scott~~		9	SE¼ of NW¼				40			"	"	F	405			405	81						81	50							16 71				First Paid	MAY 31 1957	13826		6 41		6 05	2 00				
Eugene Harrington		10	S.442' of E.450' of NE¼ of NW¼				5			No	No	R	29	550		579		193					193								3 35				Balance Paid	OCT 31 1957										
~~Lester E. & Francis Scott~~		11	NE¼ of SW¼				40			4yr	4yr	F	365			365	73						73								14 46				First Paid	MAY 31 1957										
E.L. Fleshner		12	NW¼ of SW¼				40			No	"	T	159			159		53					53								10 42	28		11 20	PAID IN FULL	APR 15 1957	3711		3 00		1 20	14				
Jay J. & Sadie E. Rogers		13	SW¼ of SW¼				40			"	"	"	159			159		53					53								10 42	28		11 20	PAID IN FULL	Dec 7 1957	17177							11 20	53	
~~Lester E. & Francis Scott~~		14	SE¼ of SW¼				40			4yr	"	"	155			155	31						51								6 38				Balance Paid	OCT 31 1957	6765									
Ralph Paul & Joyce E. Sundy		15	W.24 rds. of S.W¼ of S.E¼				70			No	No	R	70	100		170	34						34								7 68				First Paid	MAY 31 1957	13826		3 00		3 38	08				
Richard W. & Ethelyn M. Carder		16	NE¼ of SE¼				40			4yr	"	T	240			240	48						48								10 84															7.68 ~~845~~ Pd. D.R. 79868
" " "		17	NW¼ of SE¼				40			"	"	"	240			240	48						48								10 84				PAID IN FULL	MAY 16 1957	6729		3 97	98						
" " "		18	SW¼ of SE¼ less W.24 rds.							"	"	"	220			220	44						44								9 94				PAID IN FULL	MAY 16 1957										
" " "		19	SE¼ of SE¼ less S.8 ac. in S.E. Cor.				32			"	"	"	185			185	37						37								8 36				PAID IN FULL	MAY 16 1957										
Ralph P. Sundy		20	2 Acs. in S.E. Cor. of S.E¼ of S.E¼				8			4yr	No	R	95	100		195	39						39								8 82															
							589.66						4009	2548		6449	1110	329					1439																								
													1605			6299	1079						1079																								

	#869		#2550	= 107919262	
	106		193	= 2791010	160
	935		142	= 1379272	

| | | | | | | | | | | | | | | | | | | |

Assessment Roll and Tax List of Real Property in the Town of Pequot

Form SCD (56) MIMEOGRAPH, DUPLICATE

* Indicate Type of Property: R-Residential, C-Commercial, I-Industrial, U-Utility, F-Farm, L-Lakeshore, T-Timber, M-Mineral

Cass County, Minnesota, for Taxes for the Year 1956.

	IN WHOSE NAME ASSESSED	TO WHOM TRANSFERRED		DESCRIPTION OF PROPERTY: SUBDIVISION	Sec. or Lot	Town or Block	Rng.	Number of Acres of Land: Acres	100ths	Sch. School District	Indicate Homestead Tax or No	Indicate Agricultural Tax or No	Indicate Type of Property	TRUE AND FULL VALUATIONS: LAND Exclusive of Structures and Improvements	BUILDINGS and Other Structures	MACHINERY Permanently Attached to Real Estate	TOTAL True and Full Value
														Dollars	Dollars	Dollars	Dollars
1	James I. & Lois C. Mc Carty			NE¼ of NE¼													
2	John M. & Evelyn D. Rohr			W½ of NW¼ of NE¼ less N 417.4' of W 208.7' & less that part lying E of Hy # 371	5	134	30	38.98		UR	No	Yes	F	264			264
3	Geo. F. Kahl							18			"	"	T	150			150
4	James I. & Lois C. Mc Carty			SW¼ of NE¼ W of Hy #371				3			Yes	"	"	25			25
5	" " "			SE¼ of NE¼				40			No	"	F	268	500		768
6	Ed Starich			NW¼ of NW¼ less W 208.7' of N 417.4' & less that part lying E of Hy #371				37			"	"	T	159			159
7	State of Minnesota			NW¼ of NW¼				40			No	"	"	117			117
8	State of Minnesota			SW¼ of NW¼													
9	Geo. Kahl			SE¼ of NW¼				40			Yes	"	F	230	450		680
10	Stanford F. Skinner			E½ of NW¼ of NE¼				20			No	"	"	159			159
11	Geo. F. Kahl			NE¼ of SW¼				40			Yes	"	"	200			200
12	Northwestern Improv. Co.			NW¼ of SW¼ less Ry.							Exempt						
13	Lavine & Martha L. Vincent			SW¼ of SW¼				40			Yes	Yes	T	160			160
14	" " "			SE¼ of SW¼				40			"	"	F	150	475		625
15	Harry & Fern Jarmans			N 417.4' of W. 208.7' of that part lying E of Hy #371 of W½ of NW¼ of NE¼ less N 140'				2			Yes	No	R	30	1075		1105
16	Arnold L. & Violet Anderson			NE¼ of SE¼				40			"	Yes	F	325	350		675
17	" " "			NW¼ of SE¼ less W. 816½' & less S. 282.1'				37			"	"	F	170			170
18	" " "			SW¼ of SE¼ less W. 816½' & less N. 446'				35			"	"	F	320			320
19	" " "			SE¼ of SE¼				40			"	"	"	290			290
20	Albert W. & Alice Bartling			N. 140' of N. 417.4' of W. 208.7' of that part lying E of Hy #371 of W½, NW¼ of NE¼ W. 816½' & S. 282.1' of NW¼ of SE¼ & W. 816½' of NW¼ of SW¼ of SE¼				5.10			"	"	R	30	375		405
	State of Minnesota													3047	3625		6672

	ASSESSED VALUATIONS: RURAL Homestead Up to $1,000 20%	RURAL Over $1,000 and Non-Homestead 33⅓%	ALL OTHER Timber Land Class 4c 20%	ALL OTHER Homestead Up to $1,000 25%	ALL OTHER Over $1,000 and Non-Homestead 40%	MACHINERY Permanently Attached to Real Estate 33⅓%	TOTAL ASSESSED VALUE	Total Assessed Value as Equalized by the Board of Review	FINAL EQUALIZED VALUE	SOLD FOR TAXES	VALUATIONS BY SCHOOL DISTRICTS AS EQUALIZED BY DEPARTMENT OF TAXATION: District No. / Rate / Mills	District No. / Rate / Mills	District No. / Rate / Mills	District No. / Rate / Mills	District No. / Rate / Mills	Tax including State Homestead	State Tax on Non-Homestead	SPECIAL TAXES	TOTAL TAXES	PAID	WHEN PAID: Month Day Year	Number of Receipt	March Settlement 1957	June Settlement 1957	Penalty	November Settlement 1957	Penalty	Collections to First Monday in January 1958	Penalty	Delinquent on First Monday in January 1958	Total Delinquent Tax and Penalty	REMARKS
	Dollars	Dollars	Dollars	Dollars	Dollars	Dollars	Dollars	Dollars	Dollars		Dollars / Mills	Dollars / Mills	Dollars / Mills	Dollars / Mills	Dollars / Mills	$ cts.	$ cts.	$ cts.	$ cts.				$ cts.	$ cts.	$ cts.	$ cts.	$ cts.	$ cts.	$ cts.	$ cts.		
1																10.92			10.92													
2										SOLD FOR TAXES						18.56	.46		19.02	1 PAID IN FULL	MAY 15 1957	6112		18.58		Ref. Wt. Ck #11578	5/14/57				7.66 Abated
3																10.30	.26		10.56	2												
4																10.2			10.2	3 PAID IN FULL	OCT 28 1957	15491										10.56	
5																31.50			31.50							1.02	.04					
6										SOLD FOR TAXES						54.06	1.36		55.42	4 PAID IN FULL	MAY 15 1957	6112				Ref. Wt. Ck #11578	5/14/57				34.44 } 22.58 Abated
7																6.60			6.60	5 PAID IN FULL	MAY 15 1957	6112				" " "	"				11.20 } unit Tax 1	4.60 Abated
8																39			39													
9																8.04	.20		8.24	6 PAID IN FULL	NOV 19 1957	7157										
10																				7												
11																				8												
12																28.02			28.02	9 PAID IN FULL	OCT 28 1957	15491				28.02	.98				
13																10.92	.28		11.20	10 PAID IN FULL	MAY 15 1957	6145		11.20								
14																8.24			8.24	11 PAID IN FULL	OCT 28 1957	15491				8.24	.29				
15																				12												
16																6.60			6.60	13 PAID IN FULL	MAY 17 1957			6.60								
17																25.74			25.74	14 PAID IN FULL	MAY 17 1957	6141		25.74								
18																49.94			49.94	15 PAID IN FULL	APR 29 1957	5771		49.94								
19																				16												
20																27.80			27.80	17												
																7.00			7.00	18												
																13.18			13.18	19												
																11.94			11.94													
																				20 PAID IN FULL	MAY 31 1957	6506										
																18.30			18.30					18.30								
																195.64			195.64					37.28		8.24		7.04		3.44		
																24.056																
																6.824																
																30.880	2.94		311.64													

Scanning Finished

Scanning Resolution

Color Correction

Image Control

Original Document

Assessment Roll and Tax List of Real Property in the Town of Powers,

Cass County, Minnesota, for Taxes for the Year 1956.

Form SCD (55) MILLER-DAVIS COMPANY, MINNEAPOLIS

* Indicate Type of Property: R-Residential, C-Commercial, I-Industrial, U-Utility, F-Farm, L-Lakeshore, T-Timber, M-Mineral

	IN WHOSE NAME ASSESSED	TO WHOM TRANSFERRED		DESCRIPTION OF PROPERTY: SUBDIVISION	Sec. or Lot	Town or Block	Rng.	Number of Acres of Land: Acres	100ths	No. School District	Indicate Homestead Yes or No	Indicate Agricultural Yes or No	Indicate Type of Property*	TRUE AND FULL VALUATIONS: LAND Exclusive of Structures and Improvements	BUILDINGS and Other Structures	MACHINERY Permanently Attached to Real Estate	TOTAL True and Full Value	ASSESSED VALUATIONS: RURAL: Homestead Up to $4,000 20%	RURAL: Over $4,000 and Non-Homestead 33⅓%	ALL OTHER: Timber Land Class 3c 20%	ALL OTHER: Homestead Up to $1,000 25%	ALL OTHER: Over $4,000 and Non-Homestead 40%	ALL OTHER: MACHINERY Permanently Attached to Real Estate 33⅓%	TOTAL ASSESSED VALUE	Total Assessed Value as Equalized by the Board of Review	FINAL EQUALIZED VALUE
								Acres						Dollars	Dollars	Dollars	Dollars	Dollars	Dollars	Dollars	Dollars	Dollars	Dollars	Dollars	Dollars	Dollars
1	State of Minnesota			NE¼ of NE¼ Lot 1	6	134	50																			
2	State of Minnesota			NW¼ of NE¼																						
3	State of Minnesota			SW¼ of NE¼																						
4	State of Minnesota			SE¼ of NE¼																						
5																										
6	State of Minnesota			NE¼ of NW¼																						
7	State of Minnesota			NW¼ of NW¼																						
8	State of Minnesota			SW¼ of NW¼																						
9	State of Minnesota			SE¼ of NW¼																						
10																										
11	State of Minnesota			NE¼ of SW¼																						
12	State of Minnesota			NW¼ of SW¼																						
13	State of Minnesota			SW¼ of SW¼																						
14	State of Minnesota			SE¼ of SW¼																						
15																										
16	Northern Pacific Railway			NE¼ of SE¼																						
17	State of Minnesota			NW¼ of SE¼																						
18	State of Minnesota			SW¼ of SE¼																						
19	State of Minnesota			SE¼ of SE¼																						
20																										

Exempt

	SOLD FOR TAXES	VALUATIONS BY SCHOOL DISTRICTS AS EQUALIZED BY DEPARTMENT OF TAXATION: District No. ..... Rate ..... Mills	District No. ..... Rate ..... Mills	District No. ..... Rate ..... Mills	District No. ..... Rate ..... Mills	District No. ..... Rate ..... Mills	District No. ..... Rate ..... Mills	Tax including State Homestead ..... Mills	State Tax on Non-Homestead ..... Mills	SPECIAL TAXES	TOTAL TAXES	PAID	WHEN PAID: Month Day Year	Number of Receipt	March Settlement 1957	June Settlement 1957	Penalty	November Settlement 1957	Penalty	Collections to First Monday in January 1958	Penalty	Delinquent on First Monday in January 1958	Total Delinquent Tax and Penalty	REMARKS
		Dollars	Dollars	Dollars	Dollars	Dollars	Dollars	$ cts.	$ cts.	$ cts.	$ cts.				$ cts.	$ cts.	$ cts.	$ cts.	$ cts.	$ cts.	$ cts.	$ cts.	$ cts.	
1												1												
2												2												
3												3												
4												4												
5												5												
6												6												
7												7												
8												8												
9												9												
10												10												
11												11												
12												12												
13												13												
14												14												
15												15												
16												16												
17												17												
18												18												
19												19												
20												20												

Courtesy of Cass County Genealogical Society
Photo by Jean Bloomquist

Assessment Roll and Tax List of Real Property in the Town of Powers, Cass County, Minnesota, for Taxes for the Year 1956.

Form SCD (56) [illegible]

'Indicate Type of Property: R-Residential, C-Commercial, I-Industrial, U-Utility, F-Farm, L-Lakeshore, T-Timber, M-Mineral

	IN WHOSE NAME ASSESSED	TO WHOM TRANSFERRED	DESCRIPTION OF PROPERTY: SUBDIVISION	Sec. or Lot	Town or Block	Rng.	Number of Acres of Land: Acres	100ths	Indicate Homestead Tax as No	Indicate Agricultural Tax as No	Indicate Type of Property	No. School District	TRUE AND FULL VALUATIONS: LAND Exclusive of Structures and Improvements	BUILDINGS and Other Structures	MACHINERY Permanently Attached to Real Estate	TOTAL True and Full Value	ASSESSED VALUATIONS: RURAL: Homestead Up to $4,000 20%	RURAL: Over $4,000 and Non-Homestead 33⅓%	ALL OTHER: Timber Land Class 3c 20%	ALL OTHER: Homestead Up to $4,000 25%	ALL OTHER: Over $4,000 and Non-Homestead 40%	ALL OTHER: MACHINERY Permanently Attached to Real Estate 33⅓%	TOTAL ASSESSED VALUE	Total Assessed Value as Equalized by the Board of Review	FINAL EQUALIZED VALUE
							Dollars						Dollars	Dollars	Dollars	Dollars	Dollars	Dollars	Dollars	Dollars	Dollars	Dollars	Dollars	Dollars	Dollars
1	State of Minnesota		NE¼ of NE¼ Lot 10	7	134	30		30																	
2	State of Minnesota		NW¼ of NE¼ " Lot 4																						
3			SW¼ of NE¼ "																						
4	The Tall Pine Council Boy Scouts of America		SE¼ of NE¼ that part of Lot 5 W. of Rly extending N. to S. of E. share line of Lake Loosbin				36.25		71	42	T		68			68		20					20		
5	State of Minnesota		NE¼ of NW¼																						
6	State of Minnesota		NW¼ of NW¼ Lot 1																						
7	State of Minnesota		SW¼ of NW¼ Lot 2																						
8	State of Minnesota		SE¼ of NW¼ Lot 8																						
9																									
10	State of Minnesota		NE¼ of SW¼ Lot 7																						
11	State of Minnesota		NW¼ of SW¼ Lot 3																						
12	State of Minnesota		SW¼ of SW¼ Lot 4																						
13																									
14	The Tall Pine Council Boy Scouts of America		SE¼ of SW¼ that part of Lots 5 & 6 lying E. of the Creek which runs from Goodin Lake to Island Lake to Pine Mountain Lake & beyond	18			22.75		71	42	T		99			99		33					33		
15	Dr. Frank E. Faulk		Lots 1 & 2 that part of Lot 5 E. of Creek which runs from Goodin Lake to Island Lake to Pine Mountain Lake and beyond	19			6		71	42	F		60			60		20					20		
16	" "	"	SW¼ of SE¼ "				40		"	"	T		120			120		40					40		
17	Messrs. F. & Silas L. Zaffke		Lots 3 & 4 of Sec. 19 that part extending N. to S. of E. share line of Lake Loosbin	19			2.22		45	16	F		35	7.15		45.0	9.0						9.0		
18	Dr. Frank E. & Clarence W. Faulk		NW¼ of the N. share line of Lake Loosbin	20			1.50		70	"	"		30			30		10					10		
19							109						404	41.5		81.9	9.0	12.3					21.3		

	SOLD FOR TAXES	VALUATIONS BY SCHOOL DISTRICTS AS EQUALIZED BY DEPARTMENT OF TAXATION: District No. / Rate / Mills	Tax including State Homestead Mills	State Tax on Non-Homestead Mills	SPECIAL TAXES	TOTAL TAXES	PAID	WHEN PAID: Month Day Year	Number of Receipt	March Settlement 1957	June Settlement 1957	Penalty	November Settlement 1957	Penalty	Collections to First Monday in January 1958	Penalty	Delinquent on First Monday in January 1958	Total Delinquent Tax and Penalty	REMARKS
		Dollars	$ cts.	$ cts.	$ cts.	$ cts.				$ cts.	$ cts.	$ cts.	$ cts.	$ cts.	$ cts.	$ cts.	$ cts.	$ cts.	
1																			
2																			
3																			
4																			
5		20	444	10		454	PAID IN FULL	MAR 2 2 1956	5768		4.54								
6																			
7																			
8																			
9																			
10																			
11																			
12																			
13																			
14																			
15		33	732	18		750	PAID IN FULL	MAR 2 2 1956	5768		7.50								
16																			
17		20	444	10		454	PAID IN FULL	MAY 31 1957	11510		4.54								
18		40	888	22		910	PAID IN FULL	MAY 31 1957	11510		9.10								
19		90	1996			1996	2nd Half Paid	OCT 3 1 1957	16367		9.98		9.98						
							1st Half Paid	MAY 31 1957	10548										
20		10	222	06		228	PAID IN FULL	MAY 31 1957	11510		2.28								
		90																	
		193																	
		213	4726	66		4792					47.94		9.98						

Point Field Woodland Doubling Beach Gold Horseshoe Peach Road Valley Bay

Assessment Roll and Tax List of Real Property in the Towns of Pinewood, Cass County, Minnesota, for Taxes for the Year 1956.

Form 3CD (55) MILLER-WOLD PRINTERY, MINNEAPOLIS

* Indicate Type of Property: R-Residential, C-Commercial, I-Industrial, U-Utility, F-Farm, L-Lakeshore, T-Timber, M-Mineral

	IN WHOSE NAME ASSESSED	TO WHOM TRANSFERRED	DESCRIPTION OF PROPERTY: SUBDIVISION	Sec. or Lot	Town or Block	Rng.	Number of Acres of Land: Acres	Mills	Indicate Homestead Yes or No	Indicate Agricultural Land Yes or No	Indicate Type of Property *	No. School District	TRUE AND FULL VALUATIONS: LAND Exclusive of Structures Assessed as Improvements	BUILDINGS and Other Structures	MACHINERY Permanently Attached to Real Estate	TOTAL True and Full Value	ASSESSED VALUATIONS: RURAL: Homestead Up to $4,000 20%	RURAL: Over $4,000 and Non-Homestead 33⅓%	ALL OTHER: Timber Land Class 3a 20%	ALL OTHER: Homestead Up to $4,000 25%	ALL OTHER: Over $4,000 and Non-Homestead 40%	ALL OTHER: MACHINERY Permanently Attached to Real Estate 33⅓%	TOTAL ASSESSED VALUE	Total Assessed Value as Equalized by the Board of Review	FINAL EQUALIZED VALUE
													Dollars	Dollars	Dollars	Dollars	Dollars	Dollars	Dollars	Dollars	Dollars	Dollars	Dollars	Dollars	Dollars
1	M.P. & John C. & Eleanor Dumont		NE¼ of NE¼ (2.745)	E 132.50	70		30	44.70			T	305			305	61						61		
2			NW¼ of NE¼																						
3	State of Minnesota		SW¼ of NE¼																						
4	State of Minnesota		SE¼ of NE¼																						
5	State of Minnesota		265' N&S 300' E&W of NE¼ of SE¼ of NW¼ of Sec 24																						
6	Marjorie P. Dumont		NE¼ of NW¼ less Mtg in N½				30		"	"			70			70	14						17		
7	State of Minnesota		NW¼ of NW¼ less Mtg																						
8	Walter & Dolores Karkula		SW¼ of NW¼ Lot 1				33		No	"	"		178			178		44					44		
9	Marjorie P. Dumont		SE¼ of NW¼				40		Yes	"	"		140			140	28						28		
10																									
11	Duane E. & Edith Enger		NE¼ of SW¼				40		No	"	F		258			258		86					86		
12	Walter Myers		NW¼ of SW¼ Lot 2				32.85		No	No	L		264	24		288		96					96		
13	Lila L. & Moses F. Joffke		SW¼ of SW¼ less E. 1 rd				40		Yes	Yes	F		320			320	64						64		
14	Duane E. & Edith Enger		SE¼ of SW¼				40		"	"	"		150	375		525	105						105		
15	Sigrid Ask		N½ of N½ of E¾ of E¾ of NW¼				10		No	No	T		81			81		27					27		
16	N.W. Paper		NE¼ of SE¼				40		"	"	"		303			303		101					101		
17	State of Minnesota		NW¼ of SE¼																						
18	Adella Penrose		SW¼ of SE¼				40		"	"	"		303			303		101					101		
19	" "		SE¼ of SE¼				40		"	"	F		326	10		336		112					112		
20	Walter Myers		E. 1 rd of SW¼ of SW¼						No	Yes	T		30			30		10					10		
							415.45						2748	409		3157	272	899					871		

	SOLD FOR TAXES	VALUATIONS BY SCHOOL DISTRICTS AS EQUALIZED BY DEPARTMENT OF TAXATION: District No. / Rate / Mills	Dollars	District No. / Rate / Mills	Dollars	District No. / Rate / Mills	Dollars	Tax including State Homestead ..... Mills	State Tax on Non-Homestead ..... Mills	SPECIAL TAXES	TOTAL TAXES		PAID	WHEN PAID: Month Day Year	Number of Receipt	March Settlement 1957	June Settlement 1957	Penalty	November Settlement 1957	Penalty	Collections to First Monday in January 1958	Penalty	Delinquent on First Monday in January 1958	Total Delinquent Tax and Penalty	REMARKS
			Dollars		Dollars		Dollars	$ cts.	$ cts.	$ cts.	$ cts.					$ cts.	$ cts.	$ cts.	$ cts.	$ cts.	$ cts.	$ cts.	$ cts.	$ cts.	
1			#61					13.52			13.52	1	PAID IN FULL	APR 25 1957	5699		13.52							
2												2													
3												3													
4												4													
5												5													
6			#14					3.10			3.10	6	PAID IN FULL	APR 25 1957	5699		3.10							
7												7													
8			66					14.64	.36		15.00	8	PAID IN FULL	MAY 3 1 1957	11512		15.00							
9			#28					6.20			6.20	9	PAID IN FULL	APR 25 1957	5699		6.20							
10												10													
11	SOLD FOR TAXES		86					19.08	.46		19.54	11	PAID IN FULL	JUL 2 1957	13165				19.54	.40				
12					96		23.68		.52		24.20	12	PAID IN FULL	MAY 3 1 1957	11514		24.20							
13			#64					14.20			14.20	13	2nd Half Paid 1st Half Paid	OCT 3 1 1957 MAY 3 1 1957	13367 10508		7.10		7.10					
14	SOLD FOR TAXES		#105					23.28			23.28	14	PAID IN FULL	JUL 2 1957	13165				23.28	.46				
15			27					5.98	.14		6.12	15	PAID IN FULL	MAY 3 1 1957	11511		6.12							
16			101					22.40	.54		22.94	16	PAID IN FULL	MAY 3 1 1957	11890		22.94							
17												17													
18			101					22.40	.54		22.94	18	2nd Half Paid 1st Half Paid	OCT 3 1 1957 MAY 3 1 1957	16976		11.47		24.19					
19			112					24.84	.60		25.44	19	2nd Half Paid 1st Half Paid	OCT 3 1 1957 MAY 3 1 1957	01513		12.72							
20			10					2.22	.06		2.28	20	PAID IN FULL	MAY 3 1 1957	11514		2.28							
			#2121		23		17186																		
			503		96		2368	3.24			19.76														
			715		96		871	19554									124.25		74.11						

Assessment Roll and Tax List of Real Property in the Town of Powers

Form SCD (55) 50,000-6-56 REPRINT, WINNABLE

* Indicate Type of Property: R-Residential, C-Commercial, I-Industrial, U-Utility, F-Farm, L-Lakeshore, T-Timber, M-Mineral

	IN WHOSE NAME ASSESSED	TO WHOM TRANSFERRED	DESCRIPTION OF PROPERTY: SUBDIVISION	Sec. or Lot	Town or Block	Rng	Number of Acres of Land	No. School District	Indicate Homestead Tax w No	Indicate Rural Tax w No	Indicate Type of Property	TRUE AND FULL VALUATIONS: LAND Exclusive of Buildings and Improvements	BUILDINGS and Other Structures	MACHINERY Permanently Attached to Real Estate	TOTAL True and Full Value	ASSESSED VALUATIONS: RURAL: Homestead Up to $4,000 20%	RURAL: Over $4,000 and Non-Homestead 33⅓%	ALL OTHER: Timber Land Class 3a 20%	ALL OTHER: Homestead Up to $4,000 25%	ALL OTHER: Over $4,000 and Non-Homestead 40%	ALL OTHER: MACHINERY Permanently Attached to Real Estate 33⅓%	TOTAL ASSESSED VALUE	Total Assessed Value as Equalized by the Board of Review	FINAL EQUALIZED VALUE
							Acres 100ths					Dollars	Dollars	Dollars	Dollars	Dollars	Dollars	Dollars	Dollars	Dollars	Dollars	Dollars	Dollars
1	Ralph P. Bundy		NE¼ of NE¼ less E. 16 rds	4	148	30	32	30	No	40	T	156			156		52					52	
2	" "		NW¼ of NE¼				40		"	"	"	159			159		53					53	
3	State of Minnesota		SW¼ of NE¼						"	"	"												
4	Alto Haste		SE¼ of NE¼						"	"	"	201			201		67					67	
5	Chester C. & Agnes M. Cuneo		E 16 rds of W 16 of W ½	4	148	30	8		No	Yes	T	81			81		27					27	
6	Wm. H. Ralston		NE¼ of NW¼				40		No	"	"	159			159		53					53	
7	William Russell		NW¼ of NW¼				40		Yes	"	F	305			305	61						61	
8	Wm. F. Russell		SW¼ of NW¼				40		"	"	"	240	100		340	68						68	
9	Wm. + Lila Russell		SE¼ of NW¼				40		"	"	"	310			310	62						62	
10																							
11	W. Lee Mack		NE¼ of SW¼				40		"	"	"	375			375	75						75	
12	" "		NW¼ of SW¼				40		"	"	"	410	375		785	157						157	
13	Arnold + Lorraine Anderson		SW¼ of SW¼				40		"	"	"	230	500		730	146						146	
14	" " "		SE¼ of SW¼				40		"	"	"	320			320	64						64	
15																							
16	William E. & Norma Lee Cuneo, undivided ½ int. William R. & Sadie L. Cuneo, undivided ½ int.		NE¼ of SE¼ Lot 1				50	30	"	"	T	170			170	34						34	
17	" " " "		NW¼ of SE¼				40		"	"	"	160			160	32						32	
18	" " " "		SW¼ of SE¼ Lot 2				3860		"	"	"	135			135	27						27	
19	State of Minnesota		SE¼ of SE¼ Lot 3																				
20																							
							5260					3411	975		4386	724	253					977	

Cass County, Minnesota, for Taxes for the Year 1956.

	SOLD FOR TAXES	VALUATIONS BY SCHOOL DISTRICTS AS EQUALIZED BY DEPARTMENT OF TAXATION: District No. / Rate	District No. / Rate	District No. / Rate	District No. / Rate	District No. / Rate	District No. / Rate	Tax including State Homestead ..... Mills	State Tax on Non-Homestead 5.34 Mills	SPECIAL TAXES	TOTAL TAXES	PAID	WHEN PAID	Number of Receipt	March Settlement 1957	June Settlement 1957	Penalty	November Settlement 1957	Penalty	Collections to First Monday in January 1958	Penalty	Delinquent on First Monday in January 1958	Total Delinquent Tax and Penalty	REMARKS
		Dollars	Dollars	Dollars	Dollars	Dollars	Dollars	$ cts.	$ cts.	$ cts.	$ cts.		Month Day Year		$ cts.	$ cts.	$ cts.	$ cts.	$ cts.	$ cts.	$ cts.	$ cts.	$ cts.	
1			52					11.54	2.8		11.82													
2			53					11.76	2.8		12.04													
3																								
4			67					14.86	3.6		15.22	PAID IN FULL	MAY 31 1957	11516		15.22								
5			27					5.98	1.4		6.12	PAID IN FULL	MAY 31 1957	11517		6.12								
6	SOLD FOR TAXES		53					11.76	2.8		12.04											12.04		
7	SOLD FOR TAXES		#61					13.52			13.52	Ad Valo Paid	SEP 30 1957	11574										
8	SOLD FOR TAXES		#68					15.08			15.08	Ad Valo Paid	SEP 30 1957	11575										
9			#62					13.74			13.74	Ad Valo Paid	SEP 30 1957	11576		21.17		21.17						
10																								
11	SOLD FOR TAXES		#75					16.64			16.64	PAID IN FULL	JUL 12 1957	12491				51.46	1.03				
12	SOLD FOR TAXES		#157					34.82			34.82	PAID IN FULL	JUL 12 1957											
13			#146					32.38			32.38	PAID IN FULL	MAY 31 1957	11515		32.38								
14			#64					14.20			14.20	PAID IN FULL	MAY 31 1957			14.20								
15																								
16			#34					7.54			7.54	PAID IN FULL	MAY 31 1957			7.54								
17			#32					7.10			7.10	PAID IN FULL	MAY 31 1957	11518		7.10								
18			#27					5.98			5.98	PAID IN FULL	MAY 31 1957			5.98								
19																								
20																								
			#726																					
			252					216.90	13.4		230.30					127.71		72.63				35.40		
			778																					

Ad Valo Paid SEP 30 1957 11574
Ad Valo Paid SEP 30 1957 11575
Ad Valo Paid SEP 30 1957 11576

Pd B R 24868
Pd B R 24868

Paid Ad Valo Paid SEP 30 1957
Paid Ad Valo Paid MAY 28 1957
Paid Ad Valo Paid MAY 28 1957
Paid Ad Valo Paid SEP 30 1957
Paid Ad Valo Paid MAY 28 1957

Pointed Woodland Lakeshore Beach Ridge Horseshoe Beach Lakeview Bay

Assessment Roll and Tax List of Real Property in the Towns of Bowens

Form SCTD (55) WILLIAM RITE COMPANY, MINNEAPOLIS

* Indicate Type of Property: R-Residential, C-Commercial, I-Industrial, U-Utility, F-Farm, L-Lakeshore, T-Timber, M-Mineral

	IN WHOSE NAME ASSESSED	TO WHOM TRANSFERRED		DESCRIPTION OF PROPERTY: SUBDIVISION	Sec. or Lot	Town or Block	Rng.	Number of Acres of Land: Acres	Number of Acres of Land: 100ths	No. School District	Ind. code Homestead Tax No.	Ind. code Non-Homestead Tax No.	* Ind. code Type of Property	TRUE AND FULL VALUATIONS: LAND Exclusive of Structures and Improvements	TRUE AND FULL VALUATIONS: BUILDINGS and Other Structures	TRUE AND FULL VALUATIONS: MACHINERY Permanently Attached to Real Estate	TRUE AND FULL VALUATIONS: TOTAL True and Full Value	ASSESSED VALUATIONS: RURAL: Homestead Up to $4,000 20%	ASSESSED VALUATIONS: RURAL: Over $4,000 and Non-Homestead 33⅓%	ASSESSED VALUATIONS: ALL OTHER: Timber Land Class 3e 20%	ASSESSED VALUATIONS: ALL OTHER: Homestead Up to $4,000 25%	ASSESSED VALUATIONS: ALL OTHER: Over $4,000 and Non-Homestead 40%	ASSESSED VALUATIONS: ALL OTHER: MACHINERY Permanently Attached to Real Estate 33⅓%	ASSESSED VALUATIONS: TOTAL ASSESSED VALUE	Total Assessed Value as Equalized by the Board of Review	FINAL EQUALIZED VALUE
														Dollars	Dollars	Dollars	Dollars	Dollars	Dollars	Dollars	Dollars	Dollars	Dollars	Dollars	Dollars	Dollars
1	Lawrence & Martha L. Vincent			Lot 5 less sold N½ of NE¼				29.85																		
				10/13/30				40.50		44	No	402	T	330	252		582		194					194		
2				NW¼ of NE¼																						
	Lawrence & Martha L. Vincent		3	Lot 4 less sold SW¼ of NW¼				37.49		"	"	"	"	300	501		801		267					267		
	Herbert R. & Nellie L. Braswell		4	Part of Lot 5 SE¼ of NE¼				1.30		No	No	L		66			66		22					22		
	W. H. Forbes		5	N 200' of S. 500' of Lot 4 + Part of Lot 6						No	"	"		65	250		315		105					105		
	Gunard Johnson		6	NE¼ of NW¼ Lot 2				30.85		"	402	T		217	185		342		114					114		
	Wm. J., Reg. W. & Gertrude L. Carney		7	NW¼ of NW¼ Lot 1				26		No	No	L		205	380		585		185					185		
	Virgil Alexander		8	SW¼ of NW¼ Lot 11				11.60		402	"	"		180	400		580	116						116		
	Lawrence & Martha L. Vincent		9	Lot 6 less sold SE¼ of NW¼				12.75		No	"	"		105			105		35					35		
	" " "		10	N 40' of S. 200' of Lot 4						No	No	R		132			132		44					44		
	Reg. W. & Gertrude L. Carney &		11	NE¼ of SW¼ Lot 10				33.80		No	402	T		237			237		79					79		
	Otto J. & Stella L. Kaste		12	NW¼ of SW¼																						
	" " "		13	SW¼ of SW¼ Lot 4				31.45		"	"	"		240			240		80					80		
	Ralph & Selma Pafahl		14	N 400' of Lot 6 + N 400' of SE¼ of SW¼ Lot 4 W. of Rd.						No	No	L		65	250		315		105					105		
	Lawrence & Martha L. Vincent		15	N 400' of Lot 4 E. of Rd.						No	402	T		120			120		40					40		
	State of Minnesota		16	NE¼ of SE¼																						
	State of Minnesota		17	NW¼ of SE¼ Lot 7																						
	State of Minnesota		18	SW¼ of SE¼ Lot 8																						
	State of Minnesota		19	SE¼ of SE¼																						
	Walter J. & Elsie M. Shrondike		20	S. 110' of Lot 4						402	No	R		50	895		945	185						185		
	Lawrence & Martha L. Vincent			N 400' of Lot 4 W. of road				+22.97						23.12	398.3		521.5	301	199.0					1671		

Cass County, Minnesota, for Taxes for the Year 1956.

	SOLD FOR TAXES	VALUATIONS BY SCHOOL DISTRICTS AS EQUALIZED BY DEPARTMENT OF TAXATION: District No. ..... Rate ..... Mills	District No. Nche Wash Rate 44 Mills	District No. ..... Rate ..... Mills	District No. Walker Rate 33 Mills	District No. ..... Rate ..... Mills	District No. ..... Rate ..... Mills	Tax including State Homestead ..... Mills	State Tax on Non-Homestead 5.84 Mills	SPECIAL TAXES	TOTAL TAXES	PAID	WHEN PAID: Month Day Year	Number of Receipt	March Settlement 1957	June Settlement 1957	Penalty	November Settlement 1957	Penalty	Collections to First Monday in January 1958	Penalty	Delinquent on First Monday in January 1958	Penalty	Total Delinquent Tax and Penalty	REMARKS
		Dollars	Dollars	Dollars	Dollars	Dollars	Dollars	$ cts.	$ cts.	$ cts.	$ cts.				$ cts.	$ cts.	$ cts.	$ cts.	$ cts.	$ cts.	$ cts.	$ cts.	$ cts.	$ cts.	
1		194						39.96	1.04		41.00					41.00									
2																									
3		267						56.00	1.44		57.44	PAID IN FULL	APR 2 1957	5570		57.44									
4				22				4.98	.12		5.10	PAID IN FULL	MAY 31 1957	11524		5.10									
5				105				23.72	.56		24.28	PAID IN FULL	MAY 31 1957	11522		24.28									
6		114						23.48	.60		24.08	2nd Half Paid	OCT 1 8 1957	14930											
												1st Half Paid	MAY 31 1957	11523		12.04		12.04							
7				185				41.80	.98		42.78	2nd Half Paid	OCT 31 1957	17013											
												1st Half Paid	MAY 31 1957	11519		21.39		21.39							
8				#116				26.22			26.22	2nd Half Paid	OCT 31 1957	16854											
												1st Half Paid	MAY 31 1957	11521		13.11		13.11							
9				35				7.90	.18		8.08	PAID IN FULL	APR 2 1957	5570		8.08									
10				44				9.94	.24		10.18	PAID IN FULL	APR 2 1957			10.18									
11		79						16.28	.42		16.70	2nd Half Paid	OCT 31 1957	17023											
												1st Half Paid	MAY 31 1957	11519		8.35		8.35							
12																									
13		80						16.48	.42		16.70	2nd Half Paid	OCT 31 1957	17023											
												1st Half Paid	MAY 31 1957	11519		8.45		8.45							
14				105				23.72	.56		24.28	PAID IN FULL	APR 2 1957	5571		24.28									
15	SOLD FOR TAXES	40						8.24	.22		8.46	PAID IN FULL	APR 2 1957	5570		8.46									
16																									
17																									
18																									
19																									
20				#185				41.80			41.80	PAID IN FULL	MAY 31 1957	11971		41.80									
		774		#301	=	30.16	1.64	180.08	678		346.30														
		774		799	=	151.1	3.92									222.76		123.4							

Assessment Roll and Tax List of Real Property in the Town of Powers

Form SCD (50) MILLER-DUNN, DULUTH

* Indicate Type of Property: R-Residential, C-Commercial, I-Industrial, U-Utility, F-Farm, L-Lakeshore, T-Timber, M-Mineral

Cass County, Minnesota, for Taxes for the Year 1956.

IN WHOSE NAME ASSESSED	TO WHOM TRANSFERRED		DESCRIPTION OF PROPERTY: SUBDIVISION	Sec. or Lot	Town or Block	Rng.	Number of Acres of Land: Acres	100ths	No. School District	Indicate Homestead Tax as Rural	Indicate Agricultural Tax as Rural	* Indicate Type of Property	TRUE AND FULL VALUATIONS: LAND Exclusive of Structures and Improvements	BUILDINGS and Other Structures	MACHINERY Permanently Attached to Real Estate	TOTAL True and Full Value	ASSESSED VALUATIONS: RURAL: Homestead Up to $4,000 20%	RURAL: Over $4,000 and Non-Homestead 33⅓%	ALL OTHER: Timber Land Class 3c 20%	ALL OTHER: Homestead Up to $4,000 25%	ALL OTHER: Over $4,000 and Non-Homestead 40%	ALL OTHER: MACHINERY Permanently Attached to Real Estate 33⅓%	TOTAL ASSESSED VALUE	Total Assessed Value as Equalized by the Board of Review	FINAL EQUALIZED VALUE
													Dollars	Dollars	Dollars	Dollars	Dollars	Dollars	Dollars	Dollars	Dollars	Dollars	Dollars	Dollars	Dollars
State of Minnesota		1	NE¼ of NE¼	11	134	30				No	No	L	30			30		10					10		
State of Minnesota		2	NW¼ of NE¼																						
State of Minnesota		3	SW¼ of NE¼																						
State of Minnesota		4	SE¼ of NE¼																						
Paul J. & Mary J. Eklund		5	Lot 1 of Lot 2	1						No	No	L	30			30		10					10		
Alfred D. & Hazel G. Grisson		6	Lot 1 less sold NE¼ of NW¼				2032			No	No	L	300	699	250	1249	110	233					343		
Paul J. & Mary J. Eklund		7	NW¼ of SW¼	1						No	No	L	30			30		10					10		
Herman H. & Martha L. Wolf		8	Lot 1 less sold to Tim. Plat of Shingle Bay				271			No	No	L	186	1200		1386		462					462		
Wendell M. & Louise Berger		9	All unplatted Portion of Lot 1 Shingle Bay Located S-34-5-27-9 of Shingle Bay				7.50			No	No	L	75			75		25					25		
Richard A. & Esther M. Gillespie		10	166'S of W 132' of Lot 1				2			No	No	L	74	1300		1374		458					468		
" " "		11	S 264' of W 77' of NW¼ SW¼				40			No	"	"	78			78		26					24		
Arvid & Lorraine Anderson		12	NW¼ of SW¼				40			No	No	L	80			60		20					20		
State of Minnesota		13	SW¼ of SW¼																						
State of Minnesota		14	SE¼ of SW¼																						
Richard A. & Esther M. Gillespie		15	75' wide E & W in N.E. Cor. of Lot 2 to lake about 400'	1						No	No	R	30			30		10					10		
State of Minnesota		16	NE¼ of SE¼																						
State of Minnesota		17	NW¼ of SE¼																						
State of Minnesota		18	SW¼ of SE¼																						
State of Minnesota		19	SE¼ of SE¼																						
Anthony J. & Charlotte N. Tibbon		20	444.45' N 135' N 350' N 558.3' N 184.7' N 300' of Lot 1				4.7			No	No	L	94	151		245		75					75		
							139.60						924	3449		4527	110	1329					1439		

SOLD FOR TAXES	VALUATIONS BY SCHOOL DISTRICTS AS EQUALIZED BY DEPARTMENT OF TAXATION: District No. / Rate / Mills	Tax including State Homestead Mills	State Tax on Non-Homestead Mills	SPECIAL TAXES	TOTAL TAXES		PAID: Month Day Year	WHEN PAID	Number of Receipt	March Settlement 1957	June Settlement 1957	Penalty	November Settlement 1957	Penalty	Collections to First Monday in January 1958	Penalty	Delinquent on First Monday in January 1958	Total Delinquent Tax and Penalty	REMARKS
	Dollars	Dollars	$ cts.	$ cts.	$ cts.					$ cts.	$ cts.	$ cts.	$ cts.	$ cts.	$ cts.	$ cts.	$ cts.	$ cts.	
						1													
						2													
						3													
						4													
	10	226	06		232	5	Real Half Paid	SEP 26 1957	15562										
	110						1st Half Paid	MAY 31 1957	11262		116		116						
	293	1750	124		7874	6	PAID IN FULL	OCT 30 1957	15892				7874	276					
	10	226	06		232	7	1st Half Paid	SEP 26 1957	15562										
							2nd Half Paid	MAY 31 1957	11262		116		116						
	462	10440	246		10686	8	1st Half Paid	AUG 23 1957	16175										
							2nd Half Paid	MAY 24 1957	6971		5343		5343						Interest Pending
	25	564	14		578	9	PAID IN FULL	MAY 31 1957	11528		578								
	458	10348	244		10592	10	Balance Paid	OCT 17 1957	15394										
							Part Paid	MAY 31 1957	11525		5309		5309				5218		
	26	588	14		602	11	Balance Paid	OCT 17 1957	15394										
SOLD FOR TAXES							Part Paid	MAY 31 1957	11525		301		301						
	20	452	10		462	12	PAID IN FULL	MAY 31 1957	11515		462								
						13													
						14													
	10	226	06		232	15	Balance Paid	OCT 17 1957	15394										
							Part Paid	MAY 31 1957	11525		116		116						
						16													
						17													
						18													
						19													
	75	1694	40		1734	20	PAID IN FULL	MAY 31 1957	11527		1734								
	110																		
	1364																		
	1439	32514	710		33224						14075		19147						

Assessment Roll and Tax List of Real Property in the Town of Pawnee,

Form SCD (56) WILLIS-BOYD COMPANY, MINNEAPOLIS

* Indicate Type of Property: R-Residential, C-Commercial, I-Industrial, U-Utility, F-Farm, L-Lakeshore, T-Timber, M-Mineral

IN WHOSE NAME ASSESSED	TO WHOM TRANSFERRED		DESCRIPTION OF PROPERTY: SUBDIVISION	Sec. or Lot	Town or Block	Rng.	Number of Acres of Land: Acres	100ths	No. School District	Indicate Homestead Tax or No	Indicate Agricultural Tax or No	Indicate Type of Property	TRUE AND FULL VALUATIONS: LAND Exclusive of Structures and Improvements	BUILDINGS and Other Structures	MACHINERY Permanently Attached to Real Estate	TOTAL True and Full Value	ASSESSED VALUATIONS: RURAL: Homestead Up to $4,000 20%	RURAL: Over $4,000 and Non-Homestead 33⅓%	ALL OTHER: Timber Land Class 4c 20%	ALL OTHER: Homestead Up to $4,000 25%	ALL OTHER: Over $4,000 and Non-Homestead 40%	ALL OTHER: MACHINERY Permanently Attached to Real Estate 33⅓%	TOTAL ASSESSED VALUE	Total Assessed Value as Equalized by the Board of Review	FINAL EQUALIZED VALUE
													Dollars	Dollars	Dollars	Dollars	Dollars	Dollars	Dollars	Dollars	Dollars	Dollars	Dollars	Dollars	Dollars
Richard B. & Esther M. Gillespie		1	E 20' of W 175' of Unit Lot 1 NE¼ of NE¼	11	154	50	23	Hm	10	10	L	21			21		7					7		
" "	" "	2	W 100' of E 175' of that Part N of Hwy 14 of Unit Lot 2				1	50		10	10	L	39			39		13					13		
H. M. Shimmins		3	Part of Unit Lot 2 Described Lots 9-10 & Hwy 14 & Part Lying S of Hwy 14 Lot 7-8-10							10	10	L	120			120		40					40		
		4	SE¼ of NE¼																						
Anthony J. & Charlotte H. Dibbler		5	100' x 184.7 of Lot 1					45		10	10	L	45			45		15					15		
		6	NE¼ of NW¼																						
		7	NW¼ of NW¼																						
		8	SW¼ of NW¼																						
		9	SE¼ of NW¼																						
		10																							
		11	NE¼ of SW¼																						
		12	NW¼ of SW¼																						
		13	SW¼ of SW¼																						
		14	SE¼ of SW¼																						
		15																							
		16	NE¼ of SE¼																						
		17	NW¼ of SE¼																						
		18	SW¼ of SE¼																						
		19	SE¼ of SE¼																						
		20																							
							193						225			225		75					75		

Cass County, Minnesota, for Taxes for the Year 1956.

SOLD FOR TAXES	VALUATIONS BY SCHOOL DISTRICTS AS EQUALIZED BY DEPARTMENT OF TAXATION: District No. / Rate / Mills	Tax including State Homestead Mills	State Tax on Non-Homestead 5.34 Mills	SPECIAL TAXES	TOTAL TAXES	PAID	WHEN PAID: Month Day Year	Number of Receipt	March Settlement 1957	June Settlement 1957	Penalty	November Settlement 1957	Penalty	Collections to First Monday in January 1958	Penalty	Delinquent on First Monday in January 1958	Total Delinquent Tax and Penalty	REMARKS
	Dollars / Dollars / Dollars	$ cts.	$ cts.	$ cts.	$ cts.				$ cts.	$ cts.	$ cts.	$ cts.	$ cts.	$ cts.	$ cts.	$ cts.	$ cts.	
1	7	1 58	0 4		1 62	Balance Paid	OCT 17 1957											
						Part Paid	MAY 31 1957	11524										
						Balance Paid	OCT 17 1957	11525										
2	13	2 94	0 6		3 00	Part Paid	MAY 31 1957			1 50								
3	40	9 04	2 2		9 26	2nd Half Paid	JUL 2 2 1957	13483										
						1st Half Paid	MAY 31 1957	11525		4 63		4 63						
4																		
5	15	3 38	0 8		3 46	PAID IN FULL	MAY 31 1957	11527		3 46								
6																		
7																		
8																		
9																		
10																		
11																		
12																		
13																		
14																		
15																		
16																		
17																		
18																		
19																		
20																		
	75	16 94	4 0		17 34					10 40		6 94						

Form 1040 Filed Woodland Gas Dealerships Beach Gas Horseshoe Beach Gas Country Bay Gas

Assessment Roll and Tax List of Real Property in the Town of Bowdens

Form SCD (56) MILLIS-DATE COMPANY, MINNEAPOLIS

* Indicate Type of Property: R-Residential, C-Commercial, I-Industrial, U-Utility, F-Farm, L-Lakeshore, T-Timber, M-Mineral

IN WHOSE NAME ASSESSED	TO WHOM TRANSFERRED		DESCRIPTION OF PROPERTY: SUBDIVISION	Sec. or Lot	Town or Block	Rng.	Number of Acres of Land: Acres	100ths	No. School District	Indicate Homestead Tax Status	Indicate Agricultural Tax Status	Indicate Type of Property *	TRUE AND FULL VALUATIONS: LAND Exclusive of Structures and Improvements	BUILDINGS and Other Structures	MACHINERY Permanently Attached to Real Estate	TOTAL True and Full Value	ASSESSED VALUATIONS: RURAL: Homestead Up to $4,000 20%	RURAL: Over $4,000 and Non-Homestead 33⅓%	RURAL: Timber Land Class 3e 20%	ALL OTHER: Homestead Up to $4,000 25%	ALL OTHER: Over $4,000 and Non-Homestead 40%	ALL OTHER: MACHINERY Permanently Attached to Real Estate 33⅓%	ALL OTHER: TOTAL ASSESSED VALUE	Total Assessed Value as Equalized by the Board of Review	FINAL EQUALIZED VALUE
													Dollars	Dollars	Dollars	Dollars	Dollars	Dollars	Dollars	Dollars	Dollars	Dollars	Dollars	Dollars	Dollars
State of Minnesota		1	NE¼ of NE¼				12	13730																	
State of Minnesota		2	NW¼ of NE¼																						
State of Minnesota		3	SW¼ of NE¼																						
State of Minnesota		4	SE¼ of NE¼																						
		5																							
State of Minnesota		6	NE¼ of NW¼																						
State of Minnesota		7	NW¼ of NW¼																						
State of Minnesota		8	SW¼ of NW¼																						
State of Minnesota		9	SE¼ of NW¼																						
		10																							
State of Minnesota		11	NE¼ of SW¼																						
State of Minnesota		12	NW¼ of SW¼																						
State of Minnesota		13	SW¼ of SW¼																						
State of Minnesota		14	SE¼ of SW¼																						
		15																							
State of Minnesota		16	NE¼ of SE¼																						
State of Minnesota		17	NW¼ of SE¼																						
State of Minnesota		18	SW¼ of SE¼																						
State of Minnesota		19	SE¼ of SE¼																						
		20																							

Cass County, Minnesota, for Taxes for the Year 1956.

	SOLD FOR TAXES	VALUATIONS BY SCHOOL DISTRICTS AS EQUALIZED BY DEPARTMENT OF TAXATION	Tax including State Homestead	State Tax on Non-Homestead	SPECIAL TAXES	TOTAL TAXES	PAID	WHEN PAID	Number of Receipt	March Settlement 1957	June Settlement 1957	Penalty	November Settlement 1957	Penalty	Collections to First Monday in January 1958	Penalty	Delinquent on First Monday in January 1958	Total Delinquent Tax and Penalty	REMARKS
		District No.____ Rate____ Mills / District No.____ Rate____ Mills / District No.____ Rate____ Mills / District No.____ Rate____ Mills / District No.____ Rate____ Mills / District No.____ Rate____ Mills	_____ Mills	_____ Mills				Month Day Year										
		Dollars	$ cts.	$ cts.	$ cts.	$ cts.				$ cts.	$ cts.	$ cts.	$ cts.	$ cts.	$ cts.	$ cts.	$ cts.	$ cts.	
1																			
2																			
3																			
4																			
5																			
6																			
7																			
8																			
9																			
10																			
11																			
12																			
13																			
14																			
15																			
16																			
17																			
18																			
19																			
20																			

Form 156 Final Woodland Plat Deadlines Reach Plat Foreseeable Reaches Junior Map

Assessment Roll and Tax List of Real Property in the Town of Bowrens

Form SCU (56) Multi-Data Digest, Hopkins

* Indicate Type of Property: R-Residential, C-Commercial, I-Industrial, U-Utility, F-Farm, L-Lakeshore, T-Timber, M-Mineral

IN WHOSE NAME ASSESSED	TO WHOM TRANSFERRED		DESCRIPTION OF PROPERTY: SUBDIVISION	Sec. or Lot	Town or Block	Rng.	Number of Acres of Land: Acres	Mills	No. School District	Indicate Homestead Tax or No	Indicate Agricultural Land Tax or No	Indicate Type of Property*	TRUE AND FULL VALUATIONS: LAND Exclusive of Structures and Improvements	BUILDINGS and Other Structures	MACHINERY Permanently Attached to Real Estate	TOTAL True and Full Value	ASSESSED VALUATIONS: RURAL: Homestead Up to $1,000 20%	RURAL: Over $1,000 and Non-Homestead 33⅓%	ALL OTHER: Timber Limit Cham Jr 20%	ALL OTHER: Homestead Up to $2,000 25%	ALL OTHER: Over $1,000 and Non-Homestead 40%	ALL OTHER: MACHINERY Permanently Attached to Real Estate 33⅓%	TOTAL ASSESSED VALUE	Total Assessed Value as Equalized by the Board of Review	FINAL EQUALIZED VALUE
							Acres	Mills					Dollars	Dollars	Dollars	Dollars	Dollars	Dollars	Dollars	Dollars	Dollars	Dollars	Dollars	Dollars	Dollars
State of Minnesota		1	NE¼ of NE¼ Lot 1	13	134	30			H																
		2	NW¼ of NE¼						30																
		3	SW¼ of NE¼																						
		4	SE¼ of NE¼																						
		5																							
State of Minnesota		6	NE¼ of NW¼ Lot 2																						
State of Minnesota		7	NW¼ of NW¼ Lot 3																						
		8	SW¼ of NW¼																						
		9	SE¼ of NW¼																						
		10																							
		11	NE¼ of SW¼																						
		12	NW¼ of SW¼																						
		13	SW¼ of SW¼																						
		14	SE¼ of SW¼																						
		15																							
Andrew Reuck		16	NE¼ of SE¼ Lot 5				25.45		no	yes	no	C	125	240		365	25	80					105		
Mabel I. Lee		17	NW¼ of SE¼ Sw. of Lot 4				80		no	no	L		39			39		13					13		
Judson La Maire Co.		18	Lot 4 Less 8 ac. SW¼ NE¼				40.20		"	yes	T		400	176		576		192					192		
Andrew Reuck		19	SE¼ of SE¼				40		yes	"	F		400	475		875	175						175		
		20																							
							106.45						964	891		1855	200	285					485		

Cass County, Minnesota, for Taxes for the Year 1956.

SOLD FOR TAXES	VALUATIONS BY SCHOOL DISTRICTS AS EQUALIZED BY DEPARTMENT OF TAXATION: District No. / Rate in Mills	Tax including State Homestead Mills	State Tax on Non-Homestead 5.24 Mills	SPECIAL TAXES	TOTAL TAXES	PAID	WHEN PAID: Month Day Year	Number of Receipt	March Settlement 1957	June Settlement 1957	Penalty	November Settlement 1957	Penalty	Collections to First Monday in January 1958	Penalty	Delinquent on First Monday in January 1958	Total Delinquent Tax and Penalty	REMARKS
	Dollars / Mills	$ cts.	$ cts.	$ cts.	$ cts.				$ cts.	$ cts.	$ cts.	$ cts.	$ cts.	$ cts.	$ cts.	$ cts.	$ cts.	
1						1												
2						2												
3						3												
4						4												
5						5												
6						6												
7						7												
8						8												
9						9												
10						10												
11						11												
12						12												
13						13												
14						14												
15						15												
16	H 25 / 80	25.42			26.54	16	PAID IN FULL MAY 31 1957	7982		26.54								
17	13	3.20	.06		3.26	17	PAID IN FULL MAY 31 1957	11529		3.26								
18	192	42.58	1.02		43.60	18	PAID IN FULL MAY 31 1957			43.60								
19	H 175	38.80			38.80	19	PAID IN FULL MAY 31 1957	7982		38.80								
20						20												
	H 175 / 197 / 367	H 25 = 200 R. 8.38																
		93 = 285 TR. 29.12	1.50		11.200					11.200								
		118 = 485	11.050															

Assessment Roll and Tax List of Real Property in the Town of Powers, Cass County, Minnesota, for Taxes for the Year 1956.

Form 5-C1 (56) — * Indicate Type of Property: R-Residential, C-Commercial, I-Industrial, U-Utility, F-Farm, L-Lakeshore, T-Timber, M-Mineral

IN WHOSE NAME ASSESSED	TO WHOM TRANSFERRED		DESCRIPTION OF PROPERTY: SUBDIVISION	Sec. or Lot	Town or Block	Rng.	Number of Acres of Land	No. School District	Indicate Homestead Yes or No	Indicate Agricultural Yes or No	* Indicate Type Property	TRUE AND FULL VALUATIONS: LAND Exclusive of Structures and Improvements	BUILDINGS and Other Structures	MACHINERY Permanently Attached to Real Estate	TOTAL True and Full Value	ASSESSED VALUATIONS: RURAL: Homestead Up to $4,000 20%	RURAL: Over $4,000 and Non-Homestead 33⅓%	ALL OTHER: Timber Land Class 3c 20%	ALL OTHER: Homestead Up to $1,000 25%	ALL OTHER: Over $1,000 and Non-Homestead 40%	ALL OTHER: MACHINERY Permanently Attached to Real Estate 33⅓%	TOTAL ASSESSED VALUE	Total Assessed Valuation Equalized by the Board of Review	FINAL EQUALIZED VALUE
							Acres / 100ths					Dollars	Dollars	Dollars	Dollars	Dollars	Dollars	Dollars	Dollars	Dollars	Dollars	Dollars	Dollars	Dollars
State of Minnesota		1	NE¼ of NE¼ Lot 1	14	139	30		30																
Walter P. Geist		2	NW¼ of NE¼ Lot 2				64.66	30	No	Yes	T	520	617		1137		379					379		
		3	SW¼ of NE¼																					
		4	SE¼ of NE¼																					
		5																						
State of Minnesota		6	NE¼ of NW¼																					
State of Minnesota		7	NW¼ of NW¼																					
State of Minnesota		8	SW¼ of NW¼																					
State of Minnesota		9	SE¼ of NW¼																					
Joyce M & John H Reef		10	N 2 acres of Lot 3				12.67	30	No	No	L	130	119		249		83					83		
Basil G & Lola M. Wyatt		11	S 3.50 acres of Lot 3				15.21	30	Yes	"	"	150	225		375	75	125					75 / 125		
State of Minnesota		12	NW¼ of SW¼																					
Walter Holtz		13	SW¼ of SW¼ Lot 5				28.76	30	No	"	R	232	350		582		194					194		
Roland P. & Lillian F. Riedel		14	SE¼ of SW¼ Lot 4				25.03	30	"	"	L	250	284		534		178					178		
~~C.H. & Clara Mae Reef~~		15	N 2 acres of 2.6 acres of Lot 3				15.30	30	"	"	"	150	201		351		117					117		
		16	NE¼ of SE¼																					
		17	NW¼ of SE¼																					
		18	SW¼ of SE¼																					
		19	SE¼ of SE¼																					
		20																						
							161.95					1432	1792		3228	75	1076					1076 / 951		

SOLD FOR TAXES	VALUATIONS BY SCHOOL DISTRICTS AS EQUALIZED BY DEPARTMENT OF TAXATION: District No. / Rate / Mills	Tax including State Homestead Mills	State Tax on Non-Homestead 5.34 Mills	SPECIAL TAXES	TOTAL TAXES	PAID	WHEN PAID (Month Day Year)	Number of Receipt	March Settlement 1957	June Settlement 1957	Penalty	November Settlement 1957	Penalty	Collections to First Monday in January 1958	Penalty	Delinquent as First Monday in January 1958	Total Delinquent Tax and Penalty	REMARKS
	Dollars / Mills	$ cts.	$ cts.	$ cts.	$ cts.				$ cts.	$ cts.	$ cts.	$ cts.	$ cts.	$ cts.	$ cts.	$ cts.	$ cts.	
1																		
2	379	84.06	2.02		86.08	PAID IN FULL	MAY 14 1957	6667		86.08								
3																		
4																		
5																		
6																		
7																		
8																		
9																		
10	SOLD FOR TAXES 80	20.48	.44		20.92											20.92		
11	4.75	18.50			18.50	PAID IN FULL	MAY 7 1957	6657		18.50								farm 2536
12																		
13	194	47.88	1.04		48.92	PAID IN FULL	MAY 31 1957	11531		48.92								
14	178	43.92	.94		44.86	PAID IN FULL	MAY 31 1957	11530		44.86								
15	117	28.88	.62		29.50	PAID IN FULL	MAY 31 1957	11532		29.50								
16																		
17																		
18																		
19																		
20																		
	379 / 379	4.75 = 75 / 5.71 = 951 / 641 = 1096	84.06 / 159.66 / 243.72	5.06	448.78					427.86						20.92		

Folded
Basil Woodland
Lola Riverview Beach Lot or Box
Applications Beach

Assessment Roll and Tax List of Real Property in the Town of Powers

* Indicate Type of Property: R-Residential, C-Commercial, I-Industrial, U-Utility, F-Farm, L-Lakeshore, T-Timber, M-Mineral

Cass County, Minnesota, for Taxes for the Year 1956.

	IN WHOSE NAME ASSESSED	TO WHOM TRANSFERRED		DESCRIPTION OF PROPERTY: SUBDIVISION	Sec. or Lot	Town or Block	Rng.	Number of Acres of Land	No. School District	Ind. Homestead Yes or No	Ind. Agricultural Use Yes or No	Ind. Type of Property *	TRUE AND FULL VALUATIONS: LAND Exclusive of Structures and Improvements	BUILDINGS and Other Structures	MACHINERY Permanently Attached to Real Estate	TOTAL True and Full Value	ASSESSED VALUATIONS: RURAL Homestead Up to $1,000 20%	RURAL Over $4,000 and Non-Homestead 33⅓%	ALL OTHER Timber Land Class 3c 20%	ALL OTHER Homestead Up to $1,000 25%	ALL OTHER Over $4,000 and Non-Homestead 40%	ALL OTHER MACHINERY Permanently Attached to Real Estate 33⅓%	TOTAL ASSESSED VALUE	Total Assessed Value as Equalized by the Board of Review	FINAL EQUALIZED VALUE
								Acres 100ths					Dollars	Dollars	Dollars	Dollars	Dollars	Dollars	Dollars	Dollars	Dollars	Dollars	Dollars	Dollars
1	A.J. Roberts & R.M. Sharpe			NE¼ of NE¼	15	134	30	40	30	No	Yes	T	240			240	80						80	
2	" " " "			NW¼ of NE¼ Lot 2				38 70	4	"	"		234			234	78						78	
3	State of Minnesota			SW¼ of NE¼																				
4	State of Minnesota			SE¼ of NE¼																				
5																								
6	William Carney			NE¼ of NW¼ Lot 3				25 20	10	"	"		201			201	67						67	
7	Roy & Gertrude Carney			Lot 4 Less that part S of road NW¼ of NW¼				21 70	"	"	"		177			177	59						59	
8				SW¼ of NW¼																				
9	State of Minnesota			SE¼ of NW¼																				
10	Paul A. Bitz			All that part lying S of rd				18 30	"	"	"		129			129	43						43	
11	State of Minnesota			NE¼ of SW¼																				
12	Lloyd & Dagmar Bradfield			NW¼ of SW¼ Lot 6				28 60	"	"	"		285			285	95						95	
13	Kenneth Scott			SW¼ of SW¼ Lot 7				34 70	"	"	"		240			240	80						80	
14	" "			SE¼ of SW¼				40	"	"	"		240			240	80						80	
15																								
16	State of Minnesota			NE¼ of SE¼																				
17	State of Minnesota			NW¼ of SE¼																				
18	State of Minnesota			SW¼ of SE¼																				
19	Arthur Reuck			SE¼ of SE¼ Lot 1				39 50	"	"	"		240			240	80						80	
20																								
								394 70					1926			1926	642						642	

	SOLD FOR TAXES	VALUATIONS BY SCHOOL DISTRICTS AS EQUALIZED BY DEPARTMENT OF TAXATION: District No. / Rate / Mills	Dollars	Tax including State Homestead Mills	State Tax on Non-Homestead Mills	SPECIAL TAXES	TOTAL TAXES	PAID	WHEN PAID: Month Day Year	Number of Receipt	March Settlement 1957	June Settlement 1957	Penalty	November Settlement 1957	Penalty	Collections to First Monday in January 1958	Penalty	Delinquent on First Monday in January 1958	Total Delinquent Tax and Penalty	REMARKS
			Dollars	$ cts.	$ cts.	$ cts.	$ cts.				$ cts.	$ cts.	$ cts.	$ cts.	$ cts.	$ cts.	$ cts.	$ cts.	$ cts.	
1			80																	
2			78	17.74	42		18.16	Part Paid	MAY 31 1957	11535		18.00						9.16	1.00	
3				17.30	42		17.72	Part Paid	MAY 31 1957									8.72	.96	
4																				
5																				
6			67	14.86	36		15.22	PAID IN FULL	MAY 31 1957	11534		15.22								
7			59	13.08	32		13.40	2nd Half Paid	OCT 31 1957	17423										
								1st Half Paid	MAY 31 1957	11619		6.70		6.70					
8																				
9																				
10			43	9.54	22		9.76	PAID IN FULL	MAY 31 1957	11536		9.76								
11																				
12			95	21.06	50		21.56	2nd Half Paid	OCT 31 1957	17419										
								1st Half Paid	MAY 31 1957	11023		10.78		10.78					
13			80	17.74	42		18.16	PAID IN FULL	MAY 31 1957	11537		18.16								
14			80	17.74	42		18.16	PAID IN FULL	MAY 31 1957	11539		18.16								
15																				
16																				
17																				
18																				
19			80	17.74	42		18.16	PAID IN FULL	MAY 31 1957	11402		18.16								
20																				
			667	146.80	3.50		150.30					114.94		17.45				17.88		

Fold-Flat Book and Tablet Leaf Separator Leaf Protector Leaf Pat. No. 2,767,707

Assessment Roll and Tax List of Real Property in the Town of Remer

Cass County, Minnesota, for Taxes the Year 1956.

Form SCD (56) WILLIS-GUTH COMPANY, MINNEAPOLIS

* Indicate Type of Property: R-Residential, C-Commercial, I-Industrial, U-Utility, F-Farm, L-Lakeshore, T-Timber, M-Mineral

	IN WHOSE NAME ASSESSED	TO WHOM TRANSFERRED	DESCRIPTION OF PROPERTY: SUBDIVISION	Sec. or Lot	Town or Block	Rng.	Number of Acres of Land: Acres	Hundredths	No. School District	Indicate Homestead Yes or No	Indicate Agricultural Yes or No	Indicate Type of Property*	TRUE AND FULL VALUATIONS: LAND Exclusive of Structures and Improvements	BUILDINGS and Other Structures	MACHINERY Permanently Attached to Real Estate	TOTAL True and Full Value	ASSESSED VALUATIONS: RURAL: Homestead Up to $1,000 20%	RURAL: Over $1,000 and Non-Homestead 33⅓%	ALL OTHER: Timber Land Class 3c 20%	ALL OTHER: Homestead Up to $1,000 25%	ALL OTHER: Over $1,000 and Non-Homestead 40%	ALL OTHER: MACHINERY Permanently Attached to Real Estate 33⅓%	TOTAL ASSESSED VALUE	Total Assessed Value as Equalized by the Board of Review	FINAL EQUALIZED VALUE
													Dollars	Dollars	Dollars	Dollars	Dollars	Dollars	Dollars	Dollars	Dollars	Dollars	Dollars	Dollars	Dollars
1	Alice V. Almquist & Frances M. & Leonard A. Nordstrom		Lot 1 less W 16½ rods & Beds																						
2	William E. & Hannah S. Owen by set #		NE¼ of NE¼ less E 16½ rods W 20'	16	159	30	34	25		No	Yes	T	201			201		67					67		
3	" " " "		NW¼ of NE¼ less E 16½ rods W 20'				34	50		"	"	F	420	475		895	179						179		
	William R. & Sadie F. Owen by set.		SW¼ of NE¼ less E 16½ rods W 20'				34	50		"	"	"	350			350	70						70		
4	Alice V. Almquist & Frances M. & Leonard A. Nordstrom		SE¼ of NE¼ Lot 2 less W 16½				22			No	No	L	156	225		381		127					127		
5	Clarence R. & Teresa Adele Reeds		W. 20' of W½ of NW¼							No	Yes	T	30			30		10					10		
6	Alfred Anderson		NE¼ of NW¼				40			No	"	F	279	108		387		129					129		
	Earl, Jack & Minnie May Alexander		NW¼ of NW¼				40			No	"	T	189			189		63					63		
7	Myron M. Griffeth		SW¼ of NW¼				40			"	"	F	417			417		139					139		
8	" " "		SE¼ of NW¼				40			"	"	T	321			321		107					107		
9	Helen H. Cummins		Part of Lot 2 Sec 30 Twp 135 N Rge 35 W Beg at NW cor of Lot 2 thence S 1320' E 1320' N 1320' W 1320' to beg							"	"	"	99			99		33					33		
10	H. C. & Helen H. Cummins		Beg at NW cor of Lot 2 thence S 1320' E 1320' N 1320' W 1320' to beg less 4 rods wide along W side for Lakeshore Beach Rd							"	"	"														
11	Helen H. Cummins		NE¼ of SW¼ Lot 4				34	75		"	"	L	360	1152		1512		504					504		
12	Clyde Bundy		NW¼ of SW¼				40			"	"	R	165	140		305	61						61		
13	H. C. & Helen H. Cummins		SW¼ of SW¼				40			"	"	T	297			297		99					99		
14	Chas. B. Funk		Lot 3 less 4 rods wide along W side for Lakeshore Beach Rd & less 2 acres in NW cor of Lot 3 & less 1 acre in SE cor of Lot 3 & less Railway R/W & less Highway R/W & less Cemetery & less Lot 1 & less W½ of Lot 4				1	40		"	"	"	102			102		34					34		
15	Clarence R. & Teresa Adele Reeds		Railway R/W & Highway R/W & Cemetery & Lot 1 & W½ of Lot 4				1	85		"	"	"	20			20	4						4		
	" " " "		NE¼ of SE¼ Lot 3				33			"	"	L	99			99		33					33		
16	Clarence V. & Olive B. McGarry		2 Acres of Lot 5				2			"	"	R	235	700		935	187						187		
17			NW¼ of SE¼				160			"	"	R	245	900		1145	229						229		
18			SW¼ of SE¼																						
19	Clarence R. & Teresa A. Reeds		SE¼ of SE¼ Lot 6				9	90		No	No	L	99			99		33					33		
20	" " "		Lot 1					50		"	"	"	9			9		3					3		
							506	35					3924	3710		7634	730	1348					2078		

	SOLD FOR TAXES	VALUATIONS BY SCHOOL DISTRICTS AS EQUALIZED BY DEPARTMENT OF TAXATION: District No. / Rate / Mills	Dollars	District No. / Rate / Mills	Dollars	District No. / Rate / Mills	Dollars	District No. / Rate / Mills	Dollars	Tax including State Homestead Mills	$ cts.	State Tax on Non-Homestead 5.34 Mills	$ cts.	SPECIAL TAXES	$ cts.	TOTAL TAXES	$ cts.	PAID	WHEN PAID Month Day Year	Number of Receipt	March Settlement 1957	$ cts.	June Settlement 1957	$ cts.	Penalty	$ cts.	November Settlement 1957	$ cts.	Penalty	$ cts.	Collections to First Monday in January 1958	$ cts.	Penalty	$ cts.	Delinquent as Five Monday in January 1958	$ cts.	Total Delinquent Tax and Penalty	$ cts.	REMARKS
1			67							1486	36					1522		2nd Half Paid	OCT 31 1957	15574																
																		1st Half Paid	MAY 31 1957	11537			761		761											
2		#179								3470						3470		PAID IN FULL	MAY 31 1957	11518			3470											
3		#70								1552						1552		PAID IN FULL	MAY 31 1957	11552			1552											
4				127						3134	68					3202		2nd half Paid	OCT 31 1957	15574														
																		1st Half Paid	MAY 31 1957	11537			1601		1601									
5			10							222	06					228		PAID IN FULL	FEB 7 1957	264	228													
6	SOLD FOR TAXES		129							2860	68					2928																		
7	SOLD FOR TAXES		63							1398	34					1432		PAID IN FULL	NOV 21 1957													2928		
8	SOLD FOR TAXES		139							3082	74					3156		PAID IN FULL	NOV 21 1957	11717										4588	161			
9			107							2372	56					2428		PAID IN FULL	MAY 31 1957	11539			2428											
10			33							732	18					750																		750	075
11			504							11178	270					11448		PAID IN FULL	MAY 31 1957	11539			11448											
12		#61								1352						1352		PAID IN FULL	MAY 31 1957	11533			1352											
13			99							2196	52					2248		PAID IN FULL	MAY 31 1957	11534			2248											
14			34							754	18					772		PAID IN FULL	APR 8 1957	5846			772											
15		#4								88						88		PAID IN FULL	FEB 7 1957	264	88													
16		#187								4148						4148		PAID IN FULL	FEB 7 1957	264	754													
17		#229								5078						5078		PAID IN FULL	MAY 31 1957	11540	4148		5078											
18																																					
19			33							814	18					832		PAID IN FULL	FEB 7 1957	264	832													
20			3							74	02					76		PAID IN FULL	FEB 7 1957	264	76													
		#730	= 730							4246						4722					5572	31210	2362		4588		3678								
		1185	= 1348							4022	720																									
		1915	= 2078							46490																									

Post Road Pool and Tennis Beach Lake Riverside Beach Lake Boy

Assessment Roll and Tax List of Real Property in the Town of Pomroy

* Indicate Type of Property: R-Residential, C-Commercial, I-Industrial, U-Utility, F-Farm, L-Lakeshore, T-Timber, M-Mineral

Cass County, Minnesota, for Taxes for the Year 1956.

IN WHOSE NAME ASSESSED	TO WHOM TRANSFERRED		DESCRIPTION OF PROPERTY: SUBDIVISION	Sec. or Lot	Town or Block	Rng.	Number of Acres of Land: Acres	Hdths	No. School District	Indicates Homestead Tract or No	Indicates Agricultural Tract or No	Indicates Type of Property	TRUE AND FULL VALUATIONS: LAND Exclusive of Structures and Improvements	BUILDINGS and Other Structures	MACHINERY Permanently Attached to Real Estate	TOTAL True and Full Value	ASSESSED VALUATIONS: RURAL: Homestead Up to $4,000 20%	RURAL: Over $4,000 and Non-Homestead 33⅓%	ALL OTHER: Timber Land Class 3c 20%	ALL OTHER: Homestead Up to $4,000 25%	ALL OTHER: Over $4,000 and Non-Homestead 40%	ALL OTHER: MACHINERY Permanently Attached to Real Estate 33⅓%	TOTAL ASSESSED VALUE	Total Assessed Value as Equalized by the Board of Review	FINAL EQUALIZED VALUE
													Dollars	Dollars	Dollars	Dollars	Dollars	Dollars	Dollars	Dollars	Dollars	Dollars	Dollars	Dollars	Dollars
Earl Arnold & Connie Mary Alexander		1	NE¼ of NE¼ less 1.44 Ac in N.E. Cor.	17	134	30	37	30	70	4	T		310	125		435		145					145		
Hopson L. & Bertha Griffith		2	NW¼ of NE¼				40		70	4	T			201											
Tilda & Henry Huseman		3	SW¼ of NE¼				40		70	4	C		156	344		756	111	67					178		
Blanche Zaffke		4	SE¼ of NE¼				40		46	4	F		230			230	46						46		
" "		5					40		"	"	"		300			300	60						60		
State of Minnesota			Beg. at the NW Cor. of N 75 rds W 76.4																						
Earl & Connie Mary Alexander																									
Marjorie Magdaline Hartley		6	NE¼ of NW¼				40		70	"	T		253	50		303		101					101		
Lila L. & Minnie E. Zaffke		7	NW¼ of NW¼				40		46	"	F		325			325	65						65		
" " "		8	SW¼ of NW¼				40		"	"	"		225			225	45						45		
Lenna & Guy Hamilton		9	SE¼ of NW¼				40		"	"	"		255	450		705	141						141		
		10																							
" " "		11	NE¼ of SW¼				40		9	"	"		150			150	30						30		
State of Minnesota		12	NW¼ of SW¼																						
State of Minnesota		13	SW¼ of SW¼																						
Joe & Mary Johnson		14	SE¼ of SW¼				40		70	4	"		258			258		86					86		
		15																							
Blanche Zaffke		16	NE¼ of SE¼				40		4½	"	F		210			210	42						42		
" "		17	NW¼ of SE¼				40		"	"	"		270			270	54						54		
" "		18	SW¼ of SE¼				40		"	9	"		305			305	61						61		
" "		19	SE¼ of SE¼				40		"	"	"		275			275	55						55		
		20																							
							669						3650	1205		4855	719	899					1618		

	SOLD FOR TAXES	VALUATIONS BY SCHOOL DISTRICTS AS EQUALIZED BY DEPARTMENT OF TAXATION: District No. 2 Rate 22 Mills	District No. 46 Rate 27 Mills	District No. 60 Rate 24 Mills	District No. 13 Rate 24 Mills	District No. ..... Rate ..... Mills	District No. ..... Rate ..... Mills	Tax including State Homestead ..... Mills	State Tax on Non-Homestead 5.34 Mills	SPECIAL TAXES	TOTAL TAXES		PAID	WHEN PAID: Month Day Year	Number of Receipt	March Settlement 1957	June Settlement 1957	Penalty	November Settlement 1957	Penalty	Collections to First Monday in January 1958	Penalty	Delinquent on First Monday in January 1958	Total Delinquent Tax and Penalty	REMARKS
		Dollars	Dollars	Dollars	Dollars	Dollars	Dollars	$ cts.	$ cts.	$ cts.	$ cts.					$ cts.	$ cts.	$ cts.	$ cts.	$ cts.	$ cts.	$ cts.	$ cts.	$ cts.	
1	SOLD FOR TAXES	145		#111 67				32.16	.78		32.94	1	PAID IN FULL	NOV 21 1957	7111					32.94	.75			
2								43.92	.36		44.28	2	2nd Half Paid 1st Half Paid	SEP 30 1957 MAY 31 1957	14750 9545		22.14		22.14					
3		#46						10.20			10.20	3	2nd Half Paid 1st Half Paid	OCT 1 8 1957 MAY 31 1957	9547		5.10		5.10					
4		#60						13.30			13.30	4	2nd Half Paid 1st Half Paid	OCT 1 8 1957 MAY 31 1957	15867		6.65		6.65					
5												5												
6		101						22.40	.54		22.94	6	PAID IN FULL	MAY 31 1957	11541		22.94							
7		#65						14.42			14.42	7	2nd Half Paid 1st Half Paid	OCT 1 8 1957 MAY 31 1957	14367		7.21		12.20					
8		#45						9.98			9.98	8	Cash 1st Half Paid	MAY 31 1957	12508		4.99							
9		#141						31.26			31.26	9	PAID IN FULL	AUG 31 1957										
10												10			14235									
11		#30						6.66			6.66	11	PAID IN FULL	AUG 31 1957										
12												12												
13												13												
14		86						19.08	.46		19.54	14	2nd Half Paid 1st Half Paid	OCT 21 1957 MAY 31 1957	16012 11342		9.77		9.77					
15												15												
16		#42						9.32			9.32	16	2nd Half Paid 1st Half Paid	OCT 1 8 1957 MAY 31 1957										
17		#54						11.98			11.98	17	2nd Half Paid 1st Half Paid	OCT 1 8 1957 MAY 31 1957	9504		2.35		23.51					
18		#61						13.52			13.52	18	2nd Half Paid 1st Half Paid	OCT 1 8 1957 MAY 31 1957	15347									
19		#55						12.20			12.20	19	Cash 1st Half Paid	OCT 1 8 1957 MAY 31 1957										
20												20												
		#599 332 931	# 111 = 710 R- 67 = 399 Ma. 178 = 1109					206.48 43.92 250.40	2.14		252.54						102.31		117.29		32.94				

Assessment Roll and Tax List of Real Property in the Town of Pennock

Form 5CD (56) WILLIAM-DRAVER COMPANY, MINNEAPOLIS

*Indicate Type of Property: R-Residential, C-Commercial, I-Industrial, U-Utility, F-Farm, L-Lakeshore, T-Timber, M-Mineral

	IN WHOSE NAME ASSESSED	TO WHOM TRANSFERRED		DESCRIPTION OF PROPERTY: SUBDIVISION	Sec. or Lot	Town or Block	Rng.	Number of Acres of Land: Acres	100ths	No. School District	Indicate Homestead Yes or No	Indicate Agricultural Yes or No	Indicate Type of Property	TRUE AND FULL VALUATIONS: LAND Exclusive of Structures and Improvements	BUILDINGS and Other Structures	MACHINERY Permanently Attached to Real Estate	TOTAL True and Full Value	ASSESSED VALUATIONS: RURAL Homestead Up to $4,000 20%	RURAL Over $4,000 and Non-Homestead 33⅓%	ALL OTHER Timber Land, Cut or Uncut 20%	ALL OTHER Homestead Up to $4,000 25%	ALL OTHER Over $4,000 and Non-Homestead 40%	ALL OTHER MACHINERY Permanently Attached to Real Estate 33⅓%	TOTAL ASSESSED VALUE	Total Assessed Value as Equalized by the Board of Review	FINAL EQUALIZED VALUE
														Dollars	Dollars	Dollars	Dollars	Dollars	Dollars	Dollars	Dollars	Dollars	Dollars	Dollars	Dollars	Dollars
1	Dick P. & Emma C. Frederick			NE¼ of NE¼ W of Ry	18	134	30	28.65		30			F	216	400		610	122						122		
2	State of Minnesota			NW¼ of NE¼																						
3	State of Minnesota			SW¼ of NE¼																						
4	Moses J. & Lila L. Zoffke			SE¼ of NE¼				40		42		T		135			135	27						27		
5	" " "			NE¼ of NW¼ E of Ry				6.80		"		"	F	40			40	8						8		
6	Violet Bundey			NE¼ of NW¼				40		10		"	T	201			201		67					67		
7	State of Minnesota			NW¼ of NW¼ Lot 1																						
8	State of Minnesota			SW¼ of NW¼ Lot 2																						
9	Violet Bundey			SE¼ of NW¼				40		"		"	"	201			201		67					67		
10																										
11	State of Minnesota			NE¼ of SW¼																						
12	Paul E. & Ida M. Sawyer			NW¼ of SW¼ Lot 3				35.24		40		R	T	175	25		200	40						40		
13	Charles H. & Mary C. Smith			SW¼ of SW¼				34.44		70		"	"	194	40		234		78					78		
14	George & Dorothy Frederick			SE¼ of SW¼				40		40		"	F	205	735		940	188						188		
15																										
16	Leslie W. Sawyer			NE¼ of SE¼				40		70		"	T	162			162		54					54		
17	" "			NW¼ of SE¼				40		"		"	"	141			141		47					47		
18	" "			SW¼ of SE¼ less W 23 rds				28.50		"		"	"	45			45		15					15		
19	" "			SE¼ of SE¼				40		"		"	"	231			231		77					77		
20	Edward Buckner, etal			W. 23 rds of SW¼ of SE¼				11.50		70		70	R	76	425		501		167					167		
								425.63						2016	1624		3641	385	1354					1739		

Cass County, Minnesota, for Taxes for the Year 1956.

	SOLD FOR TAXES	VALUATIONS BY SCHOOL DISTRICTS AS EQUALIZED BY DEPARTMENT OF TAXATION: District No. / Rate Mills / Dollars	District No. / Rate Mills / Dollars	District No. / Rate Mills / Dollars	District No. / Rate Mills / Dollars	Tax Including State Homestead Mills	State Tax on Non-Homestead 4.34 Mills	SPECIAL TAXES	TOTAL TAXES		PAID	WHEN PAID: Month Day Year	Number of Receipt	March Settlement 1957	June Settlement 1957	Penalty	November Settlement 1957	Penalty	Collections to First Monday in January 1958	Penalty	Delinquent on First Monday in January 1958	Total Delinquent Tax and Penalty	REMARKS
		Dollars	Dollars	Dollars	Dollars	$ cts.	$ cts.	$ cts.	$ cts.					$ cts.	$ cts.	$ cts.	$ cts.	$ cts.	$ cts.	$ cts.	$ cts.	$ cts.	
1		#122				27.06			27.06	1	PAID IN FULL	MAY 31 1957	6123		27.06								
2										2													
3										3													
4		# 27				5.98			5.98	4	2nd Half Paid 1st Half Paid	OCT 3 1957 MAY 31 1957	2367 7508		2.99		2.99						
5		# 8				1.78			1.78	5	1st Half Paid	MAY 31 1957			.89		.89						
6	SOLD FOR TAXES	67				14.86	36		15.22	6											15.22		
7										7													
8										8													
9	SOLD FOR TAXES	67				14.86	36		15.22	9													
10										10											15.22		
11										11													
12		# 40				8.88			8.88	12	2nd Half Paid 1st Half Paid	Oct. 25 MAY 31 1957	15231 7506		4.44		4.44						
13		78				17.30	42		17.72	13	PAID IN FULL	MAY 31 1957	11546		17.72								
14		# 188				41.70			41.70	14	PAID IN FULL	MAY 4 1957	6015		41.70								
15										15													
16		54				11.78	28		12.06	16	2nd Half Paid 1st Half Paid	OCT 21 1957 MAY 31 1957			6.03		6.03						
17		47				10.42	26		10.68	17	2nd Half Paid 1st Half Paid	OCT 21 1957 MAY 31 1957	11547		5.34		5.34						
18		15				3.32	08		3.40	18	2nd Half Paid 1st Half Paid	MAY 31 1957	15397		1.70		1.70						
19		77				17.08	42		17.50	19	2nd Half Paid 1st Half Paid	MAY 31 1957			8.75		8.75						
20	SOLD FOR TAXES	# 385	167	= 385	a.	41.22	90		42.12	20											42.12		
		405	167	= 572		17.522 41.22	808		21.552						1.116.72		30.24				72.56		
		790	167	= 957		21.644																	

Post Road | Woodland | Meadowlane Beach | Lake Shore Beach | Tudor Park

Assessment Roll and Tax List of Real Property in the Town of Powell

Form SCD-151 (Rev. 8-54) 10M ST., ENGR.

* Indicate Type of Property: R-Residential, C-Commercial, I-Industrial, U-Utility, F-Farm, L-Lakeshore, T-Timber, M-Mineral

	IN WHOSE NAME ASSESSED	TO WHOM TRANSFERRED	DESCRIPTION OF PROPERTY: SUBDIVISION	Sec. or Lot	Town or Block	Rng.	Number of Acres of Land: Acres	100ths	Ind. use Homestead Yes or No	Ind. use Agricultural Yes or No	Ind. use Type of Property	No. School District	TRUE AND FULL VALUATIONS: LAND Exclusive of Structures and Improvements	BUILDINGS and Other Structures	MACHINERY Permanently Attached to Real Estate	TOTAL True and Full Value	ASSESSED VALUATIONS: RURAL Homestead Up to $4,000 20%	RURAL Over $4,000 and Non-Homestead 33⅓%	RURAL Timber Land Class 3c 20%	ALL OTHER Homestead Up to $1,000 25%	ALL OTHER Over $4,000 and Non-Homestead 40%	ALL OTHER MACHINERY Permanently Attached to Real Estate 33⅓%	TOTAL ASSESSED VALUE	Total Assessed Value as Equalized by the Board of Review	FINAL EQUALIZED VALUE
							Acres						Dollars	Dollars	Dollars	Dollars	Dollars	Dollars	Dollars	Dollars	Dollars	Dollars	Dollars	Dollars	Dollars
1	Jean McDowell		NE¼ of NE¼	14	139	30	40		30	yes	yes	F	370			370	74						74		
2	" "		NW¼ of NE¼				40		"	"	"		370			370	74						74		
3	" "		SW¼ of NE¼				40		"	"	"		370			370	74						74		
4	" "		SE¼ of NE¼				40		"	"	"		370			370	74						74		
5																									
6	" "		NE¼ of NW¼				40		"	"	"		370			370	74						74		
7	" "		NW¼ of NW¼ Lot 1				34.78		"	"	"		315			315	63						63		
8	" "		SW¼ of NW¼ Lot 2				43.58		"	"	"		450	150		600	120						120		
9	" "		SE¼ of NW¼ Lot 3				51.10		"	"	"		510			510	102						102		
10																									
11			NE¼ of SW¼																						
12			NW¼ of SW¼																						
13			SW¼ of SW¼																						
14			SE¼ of SW¼																						
15	Jean McDowell		NE¼ of SE¼ except 2.28 acres of that part lying S of Ry				32		yes	yes	F		295			295	59						59		
16	C. H. Camp		S 2.28 A of NE¼ of SE¼ E of Ry				8		"	"	"		75			75	15						15		
17	Jean McDowell		NW¼ of SE¼ Lot 4				30.10		"	"	"		300			300	60						60		
18	" "		SW¼ of SE¼ Lot 5				37.40		"	"	"		300			300	60						60		
19	C. H. Camp		SE¼ of SE¼ E of Ry				31		"	"	"		260			260	52						52		
20	Jean McDowell		NEly of Ry Rwy in SE¼ of SE¼				6		"	"	"		60			60	12						12		
							481.96						4415	150		4565	913						913		

	SOLD FOR TAXES	VALUATIONS BY SCHOOL DISTRICTS AS EQUALIZED BY DEPARTMENT OF TAXATION: District No. / Rate Mills	Tax including State Homestead Mills	State Tax on Non-Homestead Mills	SPECIAL TAXES	TOTAL TAXES	PAID	WHEN PAID: Month Day Year	Number of Receipt	March Settlement 1957	June Settlement 1957	Penalty	November Settlement 1957	Penalty	Collections to First Monday in January 1958	Penalty	Delinquent on Five Monday in January 1958	Penalty	Total Delinquent Tax and Penalty	REMARKS
		Dollars	$ cts.	$ cts.	$ cts.	$ cts.				$ cts.	$ cts.	$ cts.	$ cts.	$ cts.	$ cts.	$ cts.	$ cts.	$ cts.	
1		#74	1642			1642	2nd Half Paid	OCT 10 1957											
							1st Half Paid	MAY 31 1957	9505										
2		#74	1642			1642	2nd Half Paid	OCT 10 1957											
							1st Half Paid	MAY 31 1957											
3		#74	1642			1642	2nd Half Paid	OCT 10 1957											
							1st Half Paid	MAY 31 1957											
4		#74	1642			1642	2nd Half Paid	OCT 10 1957											
							1st Half Paid	MAY 31 1957											
5																			
6		#74	1642			1642	2nd Half Paid	OCT 10 1957											
							1st Half Paid	MAY 31 1957	9505		72.66								
7		#63	1348			1348	2nd Half Paid	OCT 10 1957											
							1st Half Paid	MAY 31 1957	15368				72.66						
8		#120	2662			2662	2nd Half Paid	OCT 10 1957											
							1st Half Paid	MAY 31 1957											
9		#102	2262			2262	2nd Half Paid	OCT 10 1957											
							1st Half Paid	MAY 31 1957	9619										
10																			
11																			
12																			
13																			
14																			
15		#59	1308			1308	2nd Half Paid	OCT 10 1957	15365		65.4		65.4						
							1st Half Paid	MAY 31 1957	9505										
16		#15	332			332	2nd Half Paid	OCT 10 1957	15584										
							1st Half Paid	MAY 31 1957	9503		16.6		16.6						
17		#60	1330			1330	2nd Half Paid	OCT 10 1957	15365		133.0		133.0						
							1st Half Paid	MAY 31 1957	15584										
18		#60	1330			1330	2nd Half Paid	OCT 10 1957											
							1st Half Paid	MAY 31 1957	15584										
19		#52	1154			1154	2nd Half Paid	OCT 10 1957	15584		57.7		57.7						
							1st Half Paid	MAY 31 1957	15365										
20		#12	266			266	2nd Half Paid	OCT 10 1957	15365		13.3		13.3						
							1st Half Paid	MAY 31 1957	9505										
		#913	20252			20252					101.26		101.26						

Fold Wood Land | Lakeshore Beach | Plat Recorded Town Road

Assessment Roll and Tax List of Real Property in the Town of Powell

Form SCD (56) WILLIAM HOWARD, DUNSMUIR

* Indicate Type of Property: R-Residential, C-Commercial, I-Industrial, U-Utility, F-Farm, L-Lakeshore, T-Timber, M-Mineral

	IN WHOSE NAME ASSESSED	TO WHOM TRANSFERRED	DESCRIPTION OF PROPERTY: SUBDIVISION	Sec. or Lot	Town or Block	Rng.	Number of Acres of Land: Acres	100ths	No. School District	Indicate Homestead Yes or No	Indicate Non-Homestead Yes or No	Indicate Type of Property*	TRUE AND FULL VALUATIONS: LAND Exclusive of Structures and Improvements	BUILDINGS and Other Structures	MACHINERY Permanently Attached to Real Estate	TOTAL True and Full Value	ASSESSED VALUATIONS: RURAL: Homesteaded Up to $4,000 20%	RURAL: Over $4,000 and Non-Homestead 33⅓%	ALL OTHER: Timber Land Class 5c 20%	ALL OTHER: Homesteaded Up to $4,000 25%	ALL OTHER: Over $4,000 and Non-Homestead 40%	ALL OTHER: MACHINERY Permanently Attached to Real Estate 33⅓%	TOTAL ASSESSED VALUE	Total Assessed Value as Equalized by the Board of Review	FINAL EQUALIZED VALUE	REMARKS
													Dollars	Dollars	Dollars	Dollars	Dollars	Dollars	Dollars	Dollars	Dollars	Dollars	Dollars	Dollars	Dollars	
1	Blanche Jaffke		NE¼ of NE¼	20	137	30	40		30		Yes	F	355			355	71						71			
2	" "		NW¼ of NE¼				40				"	"	360			360	72						72			
3	~~Lowell Chamberlain~~		SW¼ of NE¼				40				"	"	290			290	58						58			
4	~~Kathryn E.~~ Lewis H. Lew, Jr.		SE¼ of NE¼				40				"	"	220			220	44						44			
5	~~Lucille Anne Lew~~																									
6	Joe + May Johnson		NE¼ of NW¼				40			No	"	"	255	465		720			240				240			
7	" " "		NW¼ of NW¼				40			"	"	"	165			165			55				55			
8	Jean McDowell		SW¼ of NW¼				40			Yes	"	"	150			150	30						30			
9	Blanche Jaffke		SE¼ of NW¼				40			"	"	"	270			270	54						54			
10																										
11	" "		NE¼ of SW¼				40			"	"	"	315			315	63						63			
12	C. L. Curry		NW¼ of SW¼	28	137	30	15			"	"	"	150			150	30						30			
13	" "		SW¼ of SW¼				40			"	"	T	240			240	48						48			
14	Blanche Jaffke		SE¼ of SW¼				40			"	"	F	315	2800		3115	623						623			
15	~~Jean McDowell~~		NW¼ of SW¼ Lying S. of R.R.				25			"	"	"	200			200	40						40			
16	~~Kathryn E.~~ Lewis H. Lew, Jr.		NE¼ of SE¼				40			"	"	"	330			330	66						66			
17	Blanche Jaffke		NW¼ of SE¼				40			"	"	"	525			525	105						105			
18	" "		SW¼ of SE¼				40			"	"	"	500			500	100						100			
19	~~Lowell Chamberlain~~ ~~Kathryn E.~~ Lewis H. Lew, Jr.		SE¼ of SE¼				40			"	"	"	390	530		920	184						184			
20																										
							640						5020	3795		8815	1588		995				1883			

Cass County, Minnesota, for Taxes for the Year 1956.

	SOLD FOR TAXES	VALUATIONS BY SCHOOL DISTRICTS AS EQUALIZED BY DEPARTMENT OF TAXATION: District No. / Rate / Mills	Tax including State Homestead Mills	State Tax on Non-Homestead 5.34 Mills	SPECIAL TAXES	TOTAL TAXES	PAID: WHEN PAID (Month Day Year)	Number of Receipt	March Settlement 1957	June Settlement 1957	Penalty	November Settlement 1957	Penalty	Collections to First Monday in January 1958	Penalty	Delinquent on First Monday in January 1958	Penalty	Total Delinquent Tax and Penalty	REMARKS
		Dollars	Dollars	Dollars	Dollars	Dollars			$ cts.	$ cts.	$ cts.	$ cts.	$ cts.	$ cts.	$ cts.	$ cts.	$ cts.	$ cts.	
1		#71	1574			1574	2nd Half Paid OCT 16 1957												
							1st Half Paid MAY 31 1957	9509		787		787						1574	
2		#72	1546			1546	2nd Half Paid OCT 16 1957												
							1st Half Paid MAY 31 1957	15367		773		773						1546	
3		#58	1286			1286	2nd Half Paid OCT 16 1957												
							1st Half Paid MAY 31 1957	9509		643		643						1286	
4		#44	976			976	2nd Half Paid FEB 28 1957	3639	488									488	
							1st Half Paid FEB 8 1957	757	488									976	
5																			
6		240	5322	128		5450	2nd Half Paid OCT 31 1957												
							1st Half Paid MAY 31 1957	16012		2725		2725						5450	
7		55	1220	30		1250	2nd Half Paid OCT 31 1957	11542											
							1st Half Paid MAY 31 1957	15365		625		625						1250	
8		#30	666			666	2nd Half Paid OCT 16 1957	15365											
							1st Half Paid MAY 31 1957	9005		333		333						666	
9		#54	1198			1198	2nd Half Paid OCT 16 1957	9847											
							1st Half Paid MAY 31 1957	9509		599		599						1198	
10							2nd Half Paid OCT 16 1957	15367											
11		#63	1398			1348	1st Half Paid MAY 31 1957	9509		699		699						1398	
12		#30	666			666	2nd Half Paid OCT 31 1957												
							1st Half Paid MAY 31 1957	15589		333		333						666	
13		#48	1064			1064	2nd Half Paid OCT 31 1957	11557											
							1st Half Paid MAY 31 1957			532		532						1064	
14		#623	13816			13816	2nd Half Paid OCT 16 1957	15367											
							1st Half Paid MAY 31 1957	9509		6904		6904						13808	
15		#40	888			888	2nd Half Paid OCT 16 1957	15365											
							1st Half Paid MAY 31 1957	9505		444		444						888	
16		#66	1464			1464	2nd Half Paid FEB 28 1957	3639	732									732	
							1st Half Paid FEB 8 1957	757	732									1464	
17		#105	2326			2326	2nd Half Paid OCT 16 1957												
							1st Half Paid MAY 31 1957	9509		1167		1167						2334	
18		#100	2218			2218	2nd Half Paid OCT 16 1957	15367											
							1st Half Paid MAY 31 1957	9509		1109		1109						2218	
19		#184	4080			4080	2nd Half Paid FEB 28 1957	3639	2040									2040	
							1st Half Paid FEB 8 1957	757	2041									4081	
20																			
		#1588																	
		995																	
		1883	41760	158		41918			6570	17699		17699							

Assessment Roll and Tax List of Real Property in the Town of Powers

Form 5CD (55) 10,000-8-57 Duluth, Minn.

* Indicate Type of Property: R-Residential, C-Commercial, I-Industrial, U-Utility, F-Farm, L-Lakeshore, T-Timber, M-Mineral

IN WHOSE NAME ASSESSED	TO WHOM TRANSFERRED		DESCRIPTION OF PROPERTY: SUBDIVISION	Sec. or Lot	Town or Block	Rng.	Number of Acres of Land: Acres	Hundredths	No. School District	Indicates Homestead Yes or No	Indicates Agricultural Land Yes or No	Indicates Type Property	TRUE AND FULL VALUATIONS: LAND Exclusive of Structures and Improvements	BUILDINGS and Other Structures	MACHINERY Permanently Attached to Real Estate	TOTAL True and Full Value	ASSESSED VALUATIONS: RURAL: Homestead Up to $1,000 20%	RURAL: Over $4,000 and Non-Homestead 33⅓%	ALL OTHER: Timber Land Class 3c 20%	ALL OTHER: Homestead Up to $1,000 25%	ALL OTHER: Over $4,000 and Non-Homestead 40%	ALL OTHER: MACHINERY Permanently Attached to Real Estate 33⅓%	ALL OTHER: TOTAL ASSESSED VALUE	Total Assessed Value as Equalized by the Board of Review	FINAL EQUALIZED VALUE	REMARKS
													Dollars	Dollars	Dollars	Dollars	Dollars	Dollars	Dollars	Dollars	Dollars	Dollars	Dollars	Dollars	Dollars	
Katherine Olds Horton		1	NE¼ of NE¼ Lot 4	21	154	30	3.50	30	No	Yes	T		33			33		11					11			
Verna Vialon		2	Kathleen Plat of Hazeldun NW¼ of NW¼ Subdivision				20.20		"	"	"		189			189		63					63			
Theodore W. & Grace Johnson		3	Lot 2 less l.c. SW¼ of NW¼				36.60		Yes	"	"		105			105	21						21			
C.W. & Myrtle R. Reese		4	SE¼ of NW¼ Lot 3				12.71		no	no	L		126	225		351		117					117			
Lawrence J. & Francis M. Sullivan		5	Part of Govt Lot 1																							
Theodore W. & Grace Johnson		6	NE¼ of NW¼				40		Yes	Yes	F		305			305	61						61			
" " "		7	NW¼ of NW¼				40		"	"	"		255	350		605	121						121			
Harry & Ruth Askins		8	SW¼ of NW¼				40		"	"	"		485	500		985	197						197			
" " "		9	SE¼ of NW¼				40		"	"	"		260			260	52						52			
Frank Pankenier & Ragle & Spendrup by Sat. in trustee		10	10 ac of Lot 2				1		no	no	L		30			30		10					10			
H. L. Meller		11	NE¼ of SW¼				40		no	Yes	F		444			444		148					148			
" "		12	NW¼ of SW¼				40		"	"	"		360			360		120					120			
" "		13	SW¼ of SW¼				40		"	"	"		453	450		903		301					301			
" "		14	SE¼ of SW¼				40		"	"	"		393			393		131					131			
		15																								
C.W. & Myrtle R. Reese		16	NE¼ of SE¼				40		Yes	"	"		265	440		705	141						141			
Cecil Fox		17	NW¼ of SE¼				40		no	"	T		280	149		429		143					143			
Frances & Pauline Paski		18	SW¼ of SE¼ less 1 acre to Fox				40		no	no	C		345	124 195		619	98	43					141			
C.W. & Myrtle R. Reese		19	SE¼ of SE¼ less E 175' of W. 4 rds & 150' of S 25 rds of SE¼				39.40		Yes	no	F		125			125	25						25			
Max & Helen Reese		20	E 175' of W. 429' of S. 150' of S 25 rds of SE¼				60		"	"	R		30	300		330	66						66			
Vernon & Concetta Fox			1 acre in SW cor. of Lot 3				556.01						1805	2689		7171	780	1007					1787			

Cass County, Minnesota, for Taxes for the Year 1956.

SOLD FOR TAXES	VALUATIONS BY SCHOOL DISTRICTS AS EQUALIZED BY DEPARTMENT OF TAXATION: District No. / Rate / Mills	Dollars	District No. / Rate / Mills	Dollars	District No. / Rate / Mills	Dollars	District No. / Rate / Mills	Dollars	Tax including State Homestead Mills	State Tax on Non-Homestead 5.24 Mills	SPECIAL TAXES	TOTAL TAXES		PAID	WHEN PAID: Month Day Year	Number of Receipt	March Settlement 1957	June Settlement 1957	Penalty	November Settlement 1957	Penalty	Collections to First Monday in January 1958	Penalty	Delinquent on First Monday in January 1958	Total Delinquent Tax and Penalty	REMARKS
									$ cts.	$ cts.	$ cts.	$ cts.					$ cts.	$ cts.	$ cts.	$ cts.	$ cts.	$ cts.	$ cts.	$ cts.	$ cts.	
1									2.44	0.6		2.50	1	PAID IN FULL	APR 8 1957	5858		2.50								
2		63							13.98	3.4		14.32	2	PAID IN FULL	FEB 18 1957	2354	14.32									
3		#21							4.66			4.66	3													
4				117					28.88	6.2		29.50	4	2nd Half Paid 1st Half Paid	OCT 28 1957 MAY 31 1957	15911 11551		14.75		14.75				4.66	5.13	
5													5													
6		#61							13.52			13.52	6												1.35	14.87
7		#121							26.84			26.84	7												2.68	29.52
8	SOLD FOR TAXES	#197							43.68			43.68	8												4.36	48.04
9	SOLD FOR TAXES	#52							11.54			11.54	9												1.15	12.69
10				10					2.46	0.6		2.52	10	2nd Half Paid 1st Half Paid	OCT 29 1957 MAY 31 1957	16239 11549		1.26		1.26						
11		148							32.82	7.8		33.60	11	2nd Half Paid 1st Half Paid	OCT 31 1957 MAY 31 1957			16.80								
12		120							26.62	6.4		27.26	12	2nd Half Paid 1st Half Paid	OCT 31 1957 MAY 31 1957	16326 11550		13.63								
13		301							66.76	16.0		68.36	13	2nd Half Paid 1st Half Paid	OCT 31 1957 MAY 31 1957			34.18		17.49						
14		131							29.06	7.0		29.76	14	2nd Half Paid 1st Half Paid	OCT 31 1957 MAY 31 1957			14.88								
15													15													
16		#141							31.26			31.26	16	2nd Half Paid 1st Half Paid	OCT 28 1957 MAY 31 1957	15911 11536		15.63		15.63						
17		#176	Abate. # 7012						19.98	.46		19.02	17	Balance Paid Part Paid	1121 22 1957 APR 22 1957	12694 5547		10.06		9.08						13.40 Abated
18			#487						34.80	2.2		35.02	18	PAID IN FULL	MAY 31 1957	11552		35.02								
19		#25							5.54			5.54	19	2nd Half Paid 1st Half Paid	OCT 28 1957 MAY 31 1957	15911 11551		2.77		2.77						
20		#66							14.64			14.64	20	2nd Half Paid 1st Half Paid	OCT 28 1957 MAY 31 1957	16322 11553		7.32		7.32						
		#694	#98 =	78.42					35.06																	
		917	170 =	1027					66.14	5.18		42.00					14.37	148.74	13.80	130.30				10.04		13.40
		1601	268 =	1869					421.22																	

Point Land Woodland Classions Ranch Pole Horseradish Peach Fields Turkey Bay

Assessment Roll and Tax List of Real Property in the Town of Powers

Form SCD (50) — Indicate Type of Property: R-Residential, C-Commerce, I-Industrial, U-Utility, F-Farm, L-Lakeshore, T-Timber, M-Mineral

	IN WHOSE NAME ASSESSED	TO WHOM TRANSFERRED	DESCRIPTION OF PROPERTY: SUBDIVISION	Sec. or Lot	Town or Block	Rng.	Number of Acres of Land	No. School District	Indicate Homestead Tax Deferred	Indicate Appl. Ag. Land Tax Deferred	Indicate Type Property	TRUE AND FULL VALUATIONS: LAND Exclusive of Structures and Improvements	BUILDINGS and Other Structures	MACHINERY Permanently Attached to Real Estate	TOTAL True and Full Value	ASSESSED VALUATIONS: RURAL Homestead Up to $1,000 20%	RURAL Over $1,000 and Non-Homestead 33⅓%	ALL OTHER Timber Land Class 3e 20%	ALL OTHER Homestead Up to $1,000 25%	ALL OTHER Over $1,000 and Non-Homestead 40%	ALL OTHER Machinery Permanently Attached to Real Estate 33⅓%	TOTAL ASSESSED VALUE	Total Assessed Value as Equalized by the Board of Review	FINAL EQUALIZED VALUE
							Acres 100ths					Dollars	Dollars	Dollars	Dollars	Dollars	Dollars	Dollars	Dollars	Dollars	Dollars	Dollars	Dollars	Dollars
1	Berg M. Gustafson																							
2	O. M. Gustafson Co.		NE¼ of NE¼ Lot 3	12	154	30	36 10	30	No	Yes	T	360			360		120					120		
3	" " "		NW¼ of NE¼				40		"	"	"	216			216		72					72		
4	Donald Asplund		SW¼ of NE¼ also E. 3 rds. of SE¼ of NW¼				37		"	"	"	213			213		71					71		
5			Entrance 1 duty paid to Roseau Co. Minn. Exempt from taxation																					
6	Wm. S. & Amanda J. Mitchie		6.75 acres in NE. Cor. of Lot 4				6 75		"	No	L	203	250		453		151					151		
7	State of Minnesota		NE¼ of NW¼																					
8	Katherine Olds Norton		NW¼ of NW¼ Lot 1				39 40		"	"	"	273			273		91					91		
9	" " "		SW¼ of NW¼ Lot 2				35 10		"	"	"	246			246		82					82		
10	State of Minnesota		SE¼ of NW¼																					
11	Ernest & Jane Frances Snare		2.5 rds. of Lot 3 & 2.5 rds. of Lot 4				6		"	"	E	51	750		801		267					267		
12	State of Minnesota		NE¼ of SW¼																					
13	Oliver M. Barker		NW¼ of SW¼																					
14	" " "		SW¼ of SW¼				40		No	Yes	F	285	50		285		95					95		
15	Henry & Anna Ahlberg		SE¼ of SW¼				40		"	"	"	335	550		885		295					295		
16	Frank & Sue Peplitsch		About 2 acres of Lot 6				2		No	No	L	61	800		561		187					187		
17	Ernest & Jane Frances Snare		NE¼ of SE¼ Lot 5 less sold				25 52		Yes	Yes	F	220	550		770	154						154		
18	Henry & Anna Ahlberg		NW¼ of SE¼				30		"	"	T	120			120	24						24		
19	Nettie M. Powers		Lot 6 less 2 acres SW¼ of SE¼				17 50		No	No	C	135	225	300	660	72	100					172		
20	Anne M. Hacking		Lot 7 less part sold SE¼ of SE¼				18 50		No	No	L	372	150		522		174					174		
			Part of Lot 7				3		"	"	"	80			40		20					20		
			14 acres Lot 7				37 99					3107	3925		6492	250	1725					1975		

Cass County, Minnesota, for Taxes for the Year 1956.

	SOLD FOR TAXES	VALUATIONS BY SCHOOL DISTRICTS AS EQUALIZED BY DEPARTMENT OF TAXATION: District No. / Rate / Mills	Tax including State Homestead Mills	State Tax on Non-Homestead Mills	SPECIAL TAXES	TOTAL TAXES	PAID	WHEN PAID: Month Day Year	Number of Receipt	March Settlement 1957	June Settlement 1957	Penalty	November Settlement 1957	Penalty	Collections to First Monday in January 1958	Penalty	Delinquent on First Monday in January 1958	Total Delinquent Tax and Penalty	REMARKS
		Dollars	Dollars	Dollars	$ cts.	$ cts.	$ cts.			$ cts.	$ cts.	$ cts.	$ cts.	$ cts.	$ cts.	$ cts.	$ cts.	$ cts.	
1		120	2662	64		2726	2nd Half Paid	OCT 3 1957											
2		72	1596	38		1634	1st Half Paid	MAY 31 1957	16325		1363		1363						
3		71	1574	38		1612	2nd Half Paid	OCT 3 1957	11556										
4							1st Half Paid	MAY 31 1957			817		817						
5		151	3726	80		3806	PAID IN FULL	MAY 28 1957	8120		1612								
6																			
7		91	2246	48		2294	PAID IN FULL	FEB 28 1957	5504	3806									
8		82	2024	44		2068	PAID IN FULL	APR 8 1957	5858		2294								
9							PAID IN FULL	[illegible] 8 1957	[illegible]		2068								
10		267	6588	142		6730													
11							PAID IN FULL	MAY 31 1957	7107		6730								
12																			
13	SOLD FOR TAXES	95	2106	50		2156													
14	SOLD FOR TAXES	295	6642	158		6700												21568 237	
15		187	4614	100		4714	2nd Half Paid	[illegible] 1 1957	14986									6700	67
16	#154		3416			3416	1st Half Paid	MAY 31 1957	11534		2357		2357						
17	#24	#72	532			532	PAID IN FULL	OCT 8 1957	14695				34 16	102					
18		100	4244	54		4298	PAID IN FULL	MAY 31 1957	7107		532								
19		174	4294	92		4386	2nd Half Paid	[illegible] 1 1957	14986										
20	#178	20	494	10		504	1st Half Paid	MAY 31 1957	11554		2149		2149						
	603	#72 = $250 ea.	18428				PAID IN FULL	MAY 31 1957	11557		4386								
	831	1072 = 1725 74	28230	718		47516	PAID IN FULL	MAY 31 1957	11558		504								
		1144 = 1975	46658							3806	27512		10102				8856		

Points Filed: Woodland | Abstracting Search | Title Examination Search | Title Policy

Assessment Roll and Tax List of Real Property in the Town of Bowen

Form 5CD (56) MILLER DAVIS COMPANY, MINNEAPOLIS

* Indicate Type of Property: R-Residential, C-Commercial, I-Industrial, U-Utility, F-Farm, L-Lakeshore, T-Timber, M-Mineral

	IN WHOSE NAME ASSESSED	TO WHOM TRANSFERRED	DESCRIPTION OF PROPERTY: SUBDIVISION	Sec. of Lot	Town or Block	Rng.	Number of Acres of Land: Acres	100ths	No. School District	Indicate Non-Homestead Tax w. Ha	Indicate Classification Tax w. Ha	* Indicate Type of Property	TRUE AND FULL VALUATIONS: LAND Exclusive of Structures Improvements	BUILDINGS and Other Structures	MACHINERY Permanently Attached to Real Estate	TOTAL True and Full Value	ASSESSED VALUATIONS: RURAL: Homestead Up to $1,000 20%	RURAL: Over $1,000 and Non-Homestead 33⅓%	ALL OTHER: Timber Land Class 3a 20%	ALL OTHER: Homestead Up to $1,000 25%	ALL OTHER: Over $1,000 and Non-Homestead 40%	ALL OTHER: MACHINERY Permanently Attached to Real Estate 33⅓%	TOTAL ASSESSED VALUE	Total Assessed Value as Equalized by the Board of Review	FINAL EQUALIZED VALUE
							Acres	100ths					Dollars	Dollars	Dollars	Dollars	Dollars	Dollars	Dollars	Dollars	Dollars	Dollars	Dollars	Dollars	Dollars
1			NE¼ of NE¼	22	139	30			#																
2			NW¼ of NE¼						30																
3			SW¼ of NE¼																						
4			SE¼ of NE¼																						
5		Williams + Elfie Kyppke	Part of Govt Lot 2				23		30			L	149	650		699		233					233		
6			NE¼ of NW¼																						
7			NW¼ of NW¼																						
8			SW¼ of NW¼																						
9			SE¼ of NW¼																						
10																									
11			NE¼ of SW¼																						
12			NW¼ of SW¼																						
13			SW¼ of SW¼																						
14			SE¼ of SW¼																						
15																									
16			NE¼ of SE¼																						
17			NW¼ of SE¼																						
18			SW¼ of SE¼																						
19			SE¼ of SE¼																						
20																									
							23						149	650		699		233					233		

Cass County, Minnesota, for Taxes for the Year 1956.

	SOLD FOR TAXES	VALUATIONS BY SCHOOL DISTRICTS AS EQUALIZED BY DEPARTMENT OF TAXATION: District No. / Rate Mills	Tax including State Homestead Mills	State Tax on Non-Homestead Mills	SPECIAL TAXES	TOTAL TAXES	PAID	WHEN PAID: Month Day Year	Number of Receipt	March Settlement 1957	June Settlement 1957	Penalty	November Settlement 1957	Penalty	Collections to First Monday in January 1958	Penalty	Delinquent on First Monday in January 1958	Total Delinquent Tax and Penalty	REMARKS
		Dollars	Dollars	$ cts.	$ cts.	$ cts.				$ cts.	$ cts.	$ cts.	$ cts.	$ cts.	$ cts.	$ cts.	$ cts.	$ cts.	
1																			
2																			
3																			
4																			
5		233	57.50	1.24		58.74	2nd Half Paid	OCT 3 1957	16327		29.37		29.37						
6							1st Half Paid	MAY 31 1957	15515										
7																			
8																			
9																			
10																			
11																			
12																			
13																			
14																			
15																			
16																			
17																			
18																			
19																			
20																			
		233	57.50	1.24		58.74					29.37		29.37						

Big Pointe Island
Deadlines Beach
Pine Horseshoe Beach Heights
Ludoy Bay 1

Assessment Roll and Tax List of Real Property in the Town of Powers

Cass County, Minnesota, for Taxes for the Year 1956.

Form 5CD (56) 50,000 6-56 DORSEY, MINNEAPOLIS

* Indicate Type of Property: R-Residential, C-Commercial, I-Industrial, U-Utility, F-Farm, L-Lakeshore, T-Timber, M-Mineral

IN WHOSE NAME ASSESSED	TO WHOM TRANSFERRED		DESCRIPTION OF PROPERTY: SUBDIVISION	Sec. or Lot	Town or Block	Rng.	Number of Acres of Land: Acres	100ths	No. School District	Individual Assessment Tax No.	Individual Assessment Tax No.	* Indicate Type of Property	TRUE AND FULL VALUATIONS: LAND Exclusive of Structural Improvements	BUILDINGS and Other Structures	MACHINERY Permanently Attached to Real Estate	TOTAL True and Full Value	ASSESSED VALUATIONS: RURAL: Homestead Up to $1,000 20%	RURAL: Over $4,000 and Non-Homestead 33⅓%	ALL OTHER: Timber Land Class 3c 20%	ALL OTHER: Homestead Up to $1,000 25%	ALL OTHER: Over $4,000 and Non-Homestead 40%	ALL OTHER: MACHINERY Permanently Attached to Real Estate 33⅓%	TOTAL ASSESSED VALUE	Total Assessed Value as Equalized by the Board of Review	FINAL EQUALIZED VALUE	SOLD FOR TAXES	REMARKS
							Acres						Dollars	Dollars	Dollars	Dollars	Dollars	Dollars	Dollars	Dollars	Dollars	Dollars	Dollars	Dollars	Dollars		
Eugene D. & Mary Lindis		1	NE¼ of SW¼ N of Hy. 87 & E 200' of Lot 8 lying N of Hy 87	23	134	30	6	50	70	70	L		182	550		732		247					247				
		2	NW¼ of NE¼ Lot 4 less W. 300' & less E 431.3' & N 731.3'																								
E. R. Lippka		3	except S. 648' & less E 200' of W 431.3' except S 264'				10.04			40	30	R	125	625		650	130						130				
Arnold C. & Sophia A. Anderson		4	SE¼ of NE¼ Lot 5				22.70			40	40	T	115	275		390	78						78				
Maurice S. & Indiana J. Cook		5	E 200' of W 431.3 except S. 264' of Lot 4				1			70	70	L	31	200		231		77					77				
A. Leslie & Imogene L. Smith		6	NE¼ of NW¼ Lot 2				42.05			40	40	C	330	750		1080	126	250					376				
Harry D. Gustafson & G. M. Gustafson Co.		7	NW¼ of NW¼ Lot 1				2.50			70	70	L	75	600		675		225					225				
Eugene D. & Mary Lindis		8	W 544' of S 90' of Lot 3 SW¼ of NW¼				1			"	"	"	30			30		10					10				
A. Leslie & Imogene L. Smith		9	Lot 1 less approx. 2 acres SE¼ of NW¼				34.45			"	"	"	340	275		615		205					205				
Frank & Susan Pepelitch		10	Beg. at pt. 5 ch. of Rainy Lake Mfg. Co. and Pederson road				1			"	"	"	40	125		165		55					55				
Isaac M. Walker		11	NE¼ of SW¼ less 2 acres.				34.50			40	40	F	380			380	76						76				
" "		12	Lot 2 less 4 acres & less 2 acres. NW¼ of SW¼				24.66			"	"	"	190	400		590	118						118				
Henry C. & Vernice E. Montsma		13	SW¼ of SW¼ Lot 4				1.60			"	70	L	40			40	8						8				
I. M. Walker		14	SE¼ of SW¼ Lot 7				46.20			"	40	F	385			385	77						77				
Lulla Powers		15	All that part of Lots 5 lying S of Hy. & less beginning E. & W. line of Sec. 23				3			70	70	L	60			60		20					20				
Lloyd & Josie Stenbaugh		16	NE¼ of SE¼ lying S. of Hy. & S. & E. of C.R.				5.2			40	40	T	50			50	10						10				
" " " "		17	NW¼ of SE¼				40			"	"	R	180	725		905	181						181				
" " " "		18	Lot 6 less 2.4 acres & less to SW¼ of SE¼ Skinner				24.60			"	"	T	175			175	35						35				
" " " "		19	SE¼ of SE¼ less 2.2 acres + less to Skinner				37.77			"	"	"	150			150	30						30				
Lyle R. & Carol V. Thomas		20	227' N. & S. & 430' E. & W. lies S.W. cor. of S.E. ¼ S.E. ¼				2.21			70	"	"	66			66		22					22				
							356.40						2944	4725		7669	869	1108					1977				

SOLD FOR TAXES	VALUATIONS BY SCHOOL DISTRICTS AS EQUALIZED BY DEPARTMENT OF TAXATION: District No. 2 Rate 21 Mills	District No. 4 Rate 21 Mills	District No. 7 Rate 21 Mills	District No. Rate Mills	District No. Rate Mills	District No. Rate Mills	Tax including State Homestead	State Tax on Non-Homestead 5.34 Mills	SPECIAL TAXES	TOTAL TAXES		PAID	WHEN PAID: Month Day Year	Number of Receipt	March Settlement 1957	June Settlement 1957	Penalty	November Settlement 1957	Penalty	Collections to Five Monday in January 1958	Penalty	Delinquent on Five Monday in January 1958	Total Delinquent Tax and Penalty
	Dollars	Dollars	Dollars	Dollars	Dollars	Dollars	$ cts.	$ cts.	$ cts.	$ cts.					$ cts.	$ cts.	$ cts.	$ cts.	$ cts.	$ cts.	$ cts.	$ cts.	$ cts.
PAID FOR TAXES			244				6022	130		6152	1											6152	
											2												
		#130					3208			3208	3	PAID IN FULL	MAY 31 1957	11563		3208							
	#78						1730			1730	4	PAID IN FULL	APR 30 1957	5876		1730							
			77				1900	42		1942	5	PAID IN FULL	MAY 31 1957	10917		1942							
PAID FOR TAXES			#1266 250				9278	134		9412	6											9412	
PAID FOR TAXES			225				5552	120		5672	7	2nd Half Paid 1st Half Paid	OCT 31 1957 MAY 31 1957	6325 16536		2836		2836					
			10				246	06		252	8											252	
PAID FOR TAXES			205				5068	110		5168	9											5168	
			55				1358	30		1388	10	PAID IN FULL	OCT 8 1957	14875				1388	49				
	#76						1686			1686	11	PAID IN FULL	MAY 31 1957	11073		1686							
	#118						2616			2616	12	PAID IN FULL	MAY 31 1957			2616							
		#8					198			198	13												
	#77						1708			1708	14	PAID IN FULL	MAY 31 1957	11073		1708						198 #218	
			20				494	10		504	15	PAID IN FULL	MAY 31 1957	11557		504							
	#10						222			222	16	PAID IN FULL	MAR 28 1957										
	#181						4014			4014	17	PAID IN FULL	MAR 28 1957	5661		5678							
	#35						776			776	18	PAID IN FULL	MAR 28 1957										
	#30						666			666	19	PAID IN FULL	MAR 28 1957										
	#22						488	12		500	20	PAID IN FULL	MAY 31 1957	11561		500							
	#605	#264 = 869		a- 13406			47814	594		47820						22488		4229				21182	
	22	1085 = 2168		ma. 33314																			
	627	1350 = 1977																					

REMARKS: Foster Field Woodland Washington Beach Lido Florence Beach Lake Lucky Bay I.

Assessment Roll and Tax List of Real Property in the Town of Pomroy

Form SCD (50) WILL BE SUPPLIED BY COUNTY AUDITOR

* Indicate Type of Property: R-Residential, C-Commercial, I-Industrial, U-Utility, F-Farm, L-Lakeshore, T-Timber, M-Mineral

IN WHOSE NAME ASSESSED	TO WHOM TRANSFERRED	DESCRIPTION OF PROPERTY: SUBDIVISION	Sec. or Lot	Town or Block	Rng.	Number of Acres of Land: Acres	Mtge	Sch. District	Indicate Homestead Yes or No	Indicate Agricultural Yes or No	* Indicate Type of Property	TRUE AND FULL VALUATIONS: LAND Exclusive of Structures and Improvements	BUILDINGS and Other Structures	MACHINERY Permanently Attached to Real Estate	TOTAL True and Full Value	ASSESSED VALUATIONS: RURAL: Homestead Up to $1,000 20%	RURAL: Over $1,000 and Non-Homestead 33⅓%	ALL OTHER: Timber Land Class 3e 20%	ALL OTHER: Homestead Up to $1,000 25%	ALL OTHER: Over $1,000 and Non-Homestead 40%	ALL OTHER: MACHINERY Permanently Attached to Real Estate 33⅓%	TOTAL ASSESSED VALUE	Total Assessed Value as Equalized by the Board of Review	FINAL EQUALIZED VALUE
												Dollars	Dollars	Dollars	Dollars	Dollars	Dollars	Dollars	Dollars	Dollars	Dollars	Dollars	Dollars	Dollars
Thomas E. & Emma Christie Quirk	1	E 1/2 of S.W. 1/4 & S 43 1/3 rds of W 1/2 of S.E. 1/4 & S 43 1/3 rds of E 1/2 of S.E. 1/4	23	134	50	120			No	No	R	35	380		415	83						83		
E.H. & Melva E. Heightshoe	2	E 100 rds of W 151 1/3 rds of S 43 1/3 rds of S.E. 1/4 of S.E. 1/4				66			"	"	"	30	195		225	45						45		
Orrie W. & Roba K. Rollins	3	E 100 rds of W 251 1/3 rds of S 43 1/3 rds of S.E. 1/4 of S.E. 1/4				50			No	No	L	30	300		330		110					110		
Lyle Thomas	4	Rec. of Lot 6				1			"	"	"	39	150		189		63					63		
Frank Peplitsky	5	1/2 acre of Lot 8				10			Yes	No	R	30			30	6						6		
A. Leslie & Dongene S. Smith	6	W 306' of Lot 4 N.E. of N.W.				150			No	No	L	150	375		525		175					175		
Carl H. & Lavada L. Grantz	7	E 100' of W 551 1/3 rds of S 43 1/3 rds of Lot 4 N.W. of N.W.				15			"	"	"	39			39		13					13		
	8	S.W. of N.W.																						
	9	S.E. of N.W.																						
Otto A. Selk	10	200' x 400' on East end of Lot 6				1.80			"	"	"	60	351		411		137					137		
Hans E. & Holly S. Anderson	11	Part of Lot 2 & Part of Lot 3 S.E. of N.E.				1.62			No	No	L	51	150		201		67					67		
William H. & Martha Schroeder	12	Rec. of Lot 3 (Tract 4) N.W. of S.W.				1			"	"	C	41	175		216		72					72		
Peter & Anna Kuskens	13	Rec. of Lot 3 S.W. of S.W.				1			"	"	L	40	200		240		80					80		
Anthony H. & Helen Schroeder	14	Rec. of Lot 3 S.E. of S.W. (Tract 5)				1			"	"	"	40	295		335		105					105		
A. Leslie Smith	15	N.E. of S.E. Lying N. & W. of Hwy 29				12			No	Yes	T	12			12	4						4		
Agnes Schultz	16	N.E. of S.E. Lying E. of Hwy 29 & S.E. of N.E. of C.S.P. County Road				7.5			"	"	"	7.5	126		201		67					67		
	17	N.W. of S.E.																						
	18	S.W. of S.E.																						
	19	S.E. of S.E.																						
	20																							
						18.13						672	2677		3349	134	993					1127		

Cass County, Minnesota, for Taxes the Year 1956.

SOLD FOR TAXES	VALUATIONS BY SCHOOL DISTRICTS AS EQUALIZED BY DEPARTMENT OF TAXATION: District No. / Rate / Mills	Tax including State Homestead ... Mills	State Tax on Non-Homestead 5.84 Mills	SPECIAL TAXES	TOTAL TAXES		PAID	WHEN PAID: Month Day Year	Number of Receipt	March Settlement 1957	June Settlement 1957	Penalty	November Settlement 1957	Penalty	Collections to First Monday in January 1958	Penalty	Delinquent on First Monday in January 1958	Total Delinquent Tax and Penalty	REMARKS
	Dollars	$ cts.	$ cts.	$ cts.	$ cts.					$ cts.	$ cts.	$ cts.	$ cts.	$ cts.	$ cts.	$ cts.	$ cts.	$ cts.	
	#4 83	20.48			20.48	1	PAID IN FULL	MAY 3 1957	11601		20.48								
	#4 95	11.10			11.10	2	PAID IN FULL	MAY 31 1957	11568		11.10								
	110	27.14	58		27.72	3	PAID IN FULL	MAY 31 1957	11647		27.72								
	63	15.54	34		15.88	4	PAID IN FULL	MAY 31 1957	11567		15.88								
	#4 6	1.48			1.48	5	PAID IN FULL	OCT 8 1957	14895				1.48	22					
SOLD FOR TAXES	175	43.18	94		44.12	6													
SOLD FOR TAXES	13	3.20	06		3.26	7	PAID IN FULL	MAY 31 1957	11564		3.26						44.12		
						8													
						9													
	127	33.80	74		34.54	10	PAID IN FULL	MAY 29 1957	11725		34.54								
SOLD FOR TAXES	67	16.54	36		16.90	11													
SOLD FOR TAXES	72	17.76	38		18.14	12	PAID IN FULL	MAY 31 1957	11565		18.14						16.70		
SOLD FOR TAXES	80	19.74	42		20.16	13	PAID IN FULL	MAY 31 1957	11566		20.16								
	105	25.92	56		26.48	14	PAID IN FULL	MAY 31 1957	11567		26.48								
SOLD FOR TAXES	4	.88	02		.90	15	PAID IN FULL	DEC 27 1957	11791						90	03			
	67	14.86	36		15.22	16	1st Nat'l Paid	MAY 31 1957	11561		7.61						7.61		Pays due 1/2 of 29.79 1/2 of 7.61 = 7.68 Jan 2 1958
						17													
						18													
						19													
						20													
	#134 = 194.2	1574																	
	871 = 873 mx	23588	476		25638						135.87		1.48		90		6.86		
	71 1956 = 1077	25162																	

Fairview
Wild Woodland
Deadstone Beach
Old Horseshoe Beach
Old Hubbard
Ludoy Bay

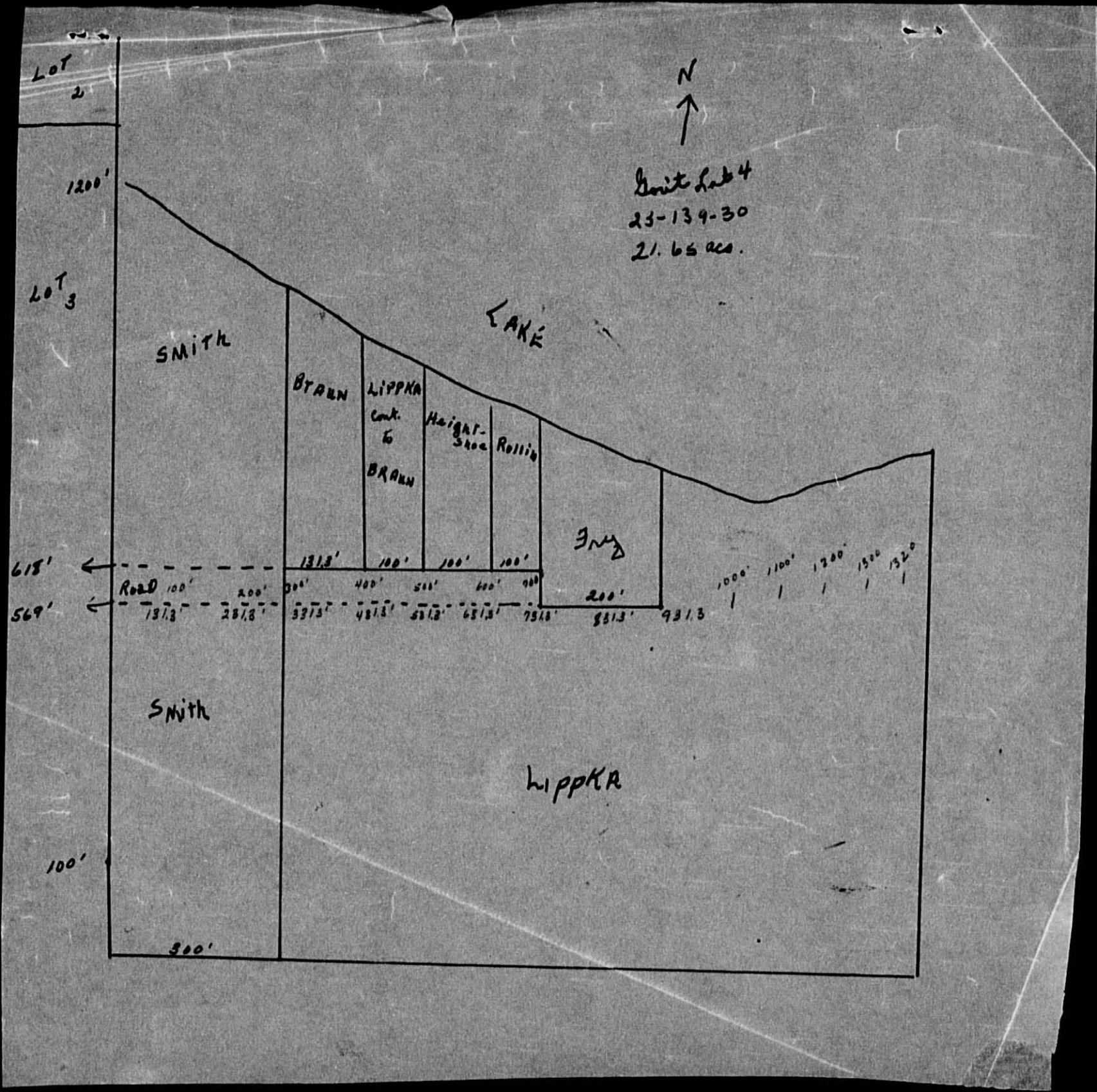

LOT 2
LOT 3
N
Govt Lot 4
23-139-30
21.65 acs.
1200'
LAKE
SMITH
BRAUN
LIPPKA Cont. to BRAUN
Height-Shoe
Rollin
Frey
618'
569'
ROAD
100'
200'
300'
400'
500'
600'
700'
131.3'
100'
100'
100'
200'
131.3'
231.3'
331.3'
431.3'
531.3'
631.3'
731.3'
831.3'
931.3
1000'
1100'
1200'
1300
1320
SMITH
LIPPKA
100'
300'

Assessment Roll and Tax List of Real Property in the Town of Bowman

Form SCED (56): Must be one copy, typewritten

* Indicate Type of Property: R-Residential, C-Commercial, I-Industrial, U-Utility, F-Farm, L-Lakeshore, T-Timber, M-Mineral

	IN WHOSE NAME ASSESSED	TO WHOM TRANSFERRED	DESCRIPTION OF PROPERTY: SUBDIVISION	Sec. or Lot	Town Block	Rng.	Number of Acres of Land: Acres	100ths	No. School District	Indicated Homestead Tax Status	Indicated Agricultural Tax Status	Type of Property*	TRUE AND FULL VALUATIONS: LAND Exclusive of Structure Improvements	BUILDINGS and Other Structures	MACHINERY Permanently Attached to Real Estate	TOTAL True and Full Value
							Acres	100ths					Dollars	Dollars	Dollars	Dollars
1	Paul Stehr		NE¼ of NE¼	24	134	30	40		30	Yes	Yes	F	380	500		880
2	Norbert Stehr		NW¼ of NE¼				40			"	"	"	200	275		475
3	" "		SW¼ of NE¼				40			"	"	T	260			260
4	Paul Stehr		SE¼ of NE¼				40			"	"	F	450			450
5																
6	Chester C. & Eugenia F. Lathrum		NE¼ of NW¼ Lot 1				32	50		Yes	No	C	265	300		865
7	" " "		NW¼ of NW¼ Lot 2 less 1 1/2 ac Platted				41	75		"	"	I	180			180
8			SW¼ of NW¼ & Elsewhere				42			"	"					
9	Glen Waldon		SE¼ of NW¼				40			Yes	Yes	F	325	160		485
10																
11	Arthur Runck		NE¼ of SW¼				41		4	Yes	Yes	F	180	960		1140
12	" "		NW¼ of SW¼				40			"	"	T	135			135
13	Otto F. & Eleanor S. Pekola		SW¼ of SW¼				40			"	"	F	375	500		875
14	" " "		SE¼ of SW¼				40			"	"	"	230			230
15																
16	State of Minnesota		NE¼ of SE¼													
17	Norbert Stehr		NW¼ of SE¼				40			"	"	T	320			320
18	" "		SW¼ of SE¼				40			"	"	"	120			120
19	State of Minnesota		SE¼ of SE¼													
20																
							619						3490	3095		6585

ASSESSED VALUATIONS

	RURAL: Homestead Up to $1,000 20%	RURAL: Over $4,000 and Non-Homestead 33⅓%	ALL OTHER: Timber Land Class 3e 20%	ALL OTHER: Homestead Up to $1,000 25%	ALL OTHER: Over $4,000 and Non-Homestead 40%	ALL OTHER: Machinery Permanently Attached to Real Estate 33⅓%	ALL OTHER: TOTAL ASSESSED VALUE	Total Assessed Value as Equalized by the Board of Review	FINAL EQUALIZED VALUE
	Dollars	Dollars	Dollars	Dollars	Dollars	Dollars	Dollars	Dollars	Dollars
1	176						176		
2	95						95		
3	52						52		
4	90						90		
5									
6	113	100					213		
7	36						36		
8									
9	97						97		
10									
11	226						226		
12	27						27		
13	175						175		
14	46						46		
15									
16									
17	64						64		
18	24						24		
19									
20									
	1221	100					1321		

	SOLD FOR TAXES	VALUATIONS BY SCHOOL DISTRICTS AS EQUALIZED BY DEPARTMENT OF TAXATION: District No. / Rate / Mills	Tax including State Homestead: Mills	State Tax on Non-Homestead: Mills	SPECIAL TAXES	TOTAL TAXES	PAID	WHEN PAID: Month Day Year	Number of Receipt	March Settlement 1957	June Settlement 1957	Penalty	November Settlement 1957	Penalty	Collections to First Monday in January 1958	Penalty	Delinquent on First Monday in January 1958	Total Delinquent Tax and Penalty	REMARKS
		Dollars	$ cts.	$ cts.	$ cts.	$ cts.				$ cts.	$ cts.	$ cts.	$ cts.	$ cts.	$ cts.	$ cts.	$ cts.	$ cts.	$ cts.	
1		# 176	39 04			39 04	2nd Half Paid	OCT 28 1957	15712											
							1st Half Paid	MAY 31 1957	11569		19 52		19 52							
2		# 95	21 06			21 06	PAID IN FULL	MAY 31 1957	11076		21 06									
3		# 52	11 54			11 54	PAID IN FULL	MAY 31 1957			11 54									
							2nd Half Paid	OCT 28 1957	15712											
4		# 90	19 96			19 96	1st Half Paid	MAY 31 1957	11569		7 98		7 98							
5																				
6		# 118 / 100	52 56	54		53 10	2nd Half Paid	SEP 3 1957	14859											
							1st Half Paid	MAY 31 1957	11040		26 55		26 55							
7		# 36	8 88			8 88	PAID IN FULL	MAY 31 1957	7902		8 88									
8																				
9	SOLD FOR TAXES	# 97	21 52			21 52												21 52		
10																				
11		# 246	50 12			50 12	PAID IN FULL	MAY 31 1957	7902		56 10									
12		# 27	5 48			5 48	PAID IN FULL	MAY 31 1957												
13		# 175	38 80			38 80	PAID IN FULL	MAY 31 1957	11569		38 80									
14		# 46	10 20			10 20	PAID IN FULL	MAY 31 1957			10 20									
15																				
16																				
17		# 64	14 20			14 20	PAID IN FULL	MAY 31 1957	11078		14 20									
18		# 64	5 32			5 32	PAID IN FULL	MAY 31 1957			5 32									
19																				
20																				
		# 1072	23774																	
		100 = 100.00	6144	54		27 72					22 25		5 65					2150		
		1072	29918																	

Tabs: Hall | Woodland | Walkstone Beach | Pike Horseshoe Beach | Turkey Bay

Assessment Roll and Tax List of Real Property in the Town of Pennock

Cass County, Minnesota, for Taxes for the Year 1956.

Form 5CD (56) MUST BE TYPED, DOUBLE

* Indicate Type of Property: R-Residential, C-Commercial, I-Industrial, U-Utility, F-Farm, L-Lakeshore, T-Timber, M-Mineral

IN WHOSE NAME ASSESSED	TO WHOM TRANSFERRED		DESCRIPTION OF PROPERTY: SUBDIVISION	Sec. or Lot	Town or Block	Rng.	Number of Acres of Land: Acres	Tillable	No. School District	Indicate Homestead Yes or No	Indicate Agricultural Yes or No	* Indicate Type Property	TRUE AND FULL VALUATIONS: LAND Exclusive of Structures and Improvements	BUILDINGS and Other Structures	MACHINERY Permanently Attached to Real Estate	TOTAL True and Full Value	ASSESSED VALUATIONS: RURAL: Homestead Up to $1,000 20%	RURAL: Over $1,000 and Non-Homestead 33⅓%	ALL OTHER: Timber Land Class 3e 20%	ALL OTHER: Homestead Up to $1,000 25%	ALL OTHER: Over $1,000 and Non-Homestead 40%	ALL OTHER: MACHINERY Permanently Attached to Real Estate 33⅓%	TOTAL ASSESSED VALUE	Total Assessed Value as Equalized by Department of Revenue	FINAL EQUALIZED VALUE	SOLD FOR TAXES	VALUATIONS BY SCHOOL DISTRICTS AS EQUALIZED BY DEPARTMENT OF TAXATION: District No. / Rate in Mills	Tax including State Homestead	State Tax on Non-Homestead 294 Mills	SPECIAL TAXES	TOTAL TAXES	PAID	WHEN PAID: Month Day Year	Number of Receipt	March Settlement 1957	June Settlement 1957	Penalty	November Settlement 1957	Penalty	Collections to First Monday in January 1958	Penalty	Delinquent on First Monday in January 1958	Total Delinquent Tax and Penalty	REMARKS
							Acres	Hundredths					Dollars	Dollars	Dollars	Dollars	Dollars	Dollars	Dollars	Dollars	Dollars	Dollars	Dollars	Dollars	Dollars		Dollars	Dollars	Dollars	Dollars				$ cts.	$ cts.	$ cts.	$ cts.	$ cts.	$ cts.	$ cts.	$ cts.	$ cts.		
S. F. Hanson		1	NE¼ of NE¼	25	134	30	40	30	10	Yes	Yes	T	201			201		67					67			1 SOLD FOR TAXES		67			1522	1												
Elgin Hinman		2	NW¼ of NE¼				40			"	"	"	231			231		77					77			2		77			1750	2	Part Paid	JUN 20 1957	1277		500		500			1750	
" "		3	SW¼ of NE¼				40			"	"	"	231			231		77					77			3		77			1750	3	Part Paid	MAY 31 1957	1170								
Carl E. Hawkins		4	SE¼ of NE¼				40			"	"	"	231			231		77					77			4		77			1750	4	Part Paid	MAY 31 1957	1164		500					1250	
		5																								5 SOLD FOR TAXES						5										1750	
Alta L. & Eleanor S. Pekle		6	NE¼ of NW¼				40			Yes	"	"	230			230	46						46			6		46			1020	6	PAID IN FULL	MAY 31 1957	1168		1020						
A. B. & Mabel Wilson		7	NW¼ of NW¼				40			"	"	F	1182	1780		810	162						162			7		3592			3592	7	PAID IN FULL	MAY 31 1957	1167		3592						
" " "		8	SW¼ of NW¼				40			"	"	"	230			230	46						46			8		46			1020	8	PAID IN FULL	MAY 31 1957			1020						
Alta L. & Eleanor S. Pekle		9	SE¼ of NW¼				40			"	"	T	230			230	46						46			9		46			1020	9	PAID IN FULL	MAY 31 1957	1168		1020						
		10																								10						10											
Geneva Bondy		11	NE¼ of SW¼				40		20	"	"	"	120			120		40					40			11		40			888	11	PAID IN FULL	MAY 31 1957			710						
" "		12	NW¼ of SW¼	Lot 1			54.10			"	"	"	63			63		21					21			12		21			466	12	PAID IN FULL	MAY 31 1957	1171		478						
		13	SW¼ of SW¼																							13						13											
" "		14	SE¼ of SW¼	Lot 2			24.50			"	"	"	30			30		10					10			14		10			222	06	228	14	PAID IN FULL	MAY 31 1957			228						
		15																								15						15											
State of Minnesota		16	NE¼ of SE¼																							16						16											
State of Minnesota		17	NW¼ of SE¼																							17						17											
State of Minnesota		18	SW¼ of SE¼																							18						18											
State of Minnesota		19	SE¼ of SE¼																							19						19											
		20																								20						20											
							443.40						1907	700		2607	300	369					669				300 / 369 / 669		14838	202	15040					9268		500				5772		

Tabs: Hill | Peterson | Knudsen | Beaulieu | Beach | Lido | Torrenson | Beach | Lacey | Bay

Assessment Roll and Tax List of Real Property in the Town of Pennock

Form SCD (35) Rev. 6-56 Printed, Minnesota

* Indicate Type of Property: R-Residential, C-Commercial, I-Industrial, U-Utility, F-Farm, L-Lakeshore, T-Timber, M-Mineral

	IN WHOSE NAME ASSESSED	TO WHOM TRANSFERRED	DESCRIPTION OF PROPERTY: SUBDIVISION	Sec. or Lot	Town or Block	Rng.	Number of Acres of Land	No. School District	Indicate Homestead Yes or No	Indicate Agricultural Yes or No	* Indicate Type of Property	TRUE AND FULL VALUATIONS: LAND Exclusive of Structures and Improvements	BUILDINGS and Other Structures	MACHINERY Permanently Attached to Real Estate	TOTAL True and Full Value	ASSESSED VALUATIONS: RURAL Homestead Up to $4,000 20%	RURAL Over $4,000 and Non-Homestead 33⅓%	ALL OTHER Timber Land Class 3e 20%	ALL OTHER Homestead Up to $4,000 25%	ALL OTHER Over $4,000 and Non-Homestead 40%	ALL OTHER MACHINERY Permanently Attached to Real Estate 33⅓%	TOTAL ASSESSED VALUE	Total Assessed Value as Equalized by the Board of Review	FINAL EQUALIZED VALUE
							Acres 100ths					Dollars	Dollars	Dollars	Dollars	Dollars	Dollars	Dollars	Dollars	Dollars	Dollars	Dollars	Dollars	Dollars
1	Rae Ellen + Arthur R. Pruett		Sale Use Only Red					11																
2	Wesley + Bernetta Osborn		NE¼ of NE¼	26	139	30	42.50	78	No	Yes	T	192			192		64					64		
3	" " "		NW¼ of NE¼																					
4			SW¼ of NE¼ Lot 5				52.50		"	"	"	260	325		585		195					195		
5			SE¼ of NE¼																					
6	Clifford + Grace L. Snyder		Acres in NW Corner of Lot 6				3		Yes	Yes	L	90	100		190	38						38		
7	Geneva Bondy		NE¼ of NW¼ Lot 3				24.65		No	Yes	T	102			102		34					34		
8	Henry C. + Vernice E. Mortman		NW¼ of NW¼ Lot 1				33.90		Yes	No	L	330	425		755	151						151		
9	Geneva Bondy		SW¼ of NW¼ Lot 2				27.10		No	Yes	T	81			81		27					27		
10	" "		SE¼ of NW¼ Lot 4				24.15		"	"	"	90			90		30					30		
11	Clinton W. Fowler		3.3 Acres of Lot 6				3.1		Yes	No	L	100	300		400	80						80		
12	State of Minnesota		NE¼ of SW¼																					
13	State of Minnesota		NW¼ of SW¼																					
14	Lyle + Jessie Coffland		SW¼ of SW¼				40		No	Yes	T	450			450		150					150		
15	" " "		SE¼ of SW¼				40		"	"	"	162			162		54					54		
16	Ruth + Floyd Skinner		3½ Acres of Lot 6				3.60		Yes	No	R	60	300		360	72						72		
17	Geneva Bondy		NE¼ of SE¼ Lot 1				46.80		No	Yes	T	141			141		47					47		
18	State of Minnesota		NW¼ of SE¼																					
19	State of Minnesota		SW¼ of SE¼ Lot 8																					
20			SE¼ of SE¼																					
	Ruth + Floyd Skinner		3½ Acres of Lot 6																					
							337.45					2058	1450		3508	341	601					942		

	SOLD FOR TAXES	EQUALIZATIONS BY SCHOOL DISTRICTS AS EQUALIZED BY DEPARTMENT OF TAXATION: District No. / Rate ... Mills	District No. / Rate ... Mills	District No. / Rate ... Mills	District No. / Rate ... Mills	District No. / Rate ... Mills	Tax including State Homestead ... Mills	State Tax on Non-Homestead 5.34 ... Mills	SPECIAL TAXES	TOTAL TAXES	PAID	WHEN PAID: Month Day Year	Number of Receipt	March Settlement 1957	June Settlement 1957	Penalty	November Settlement 1957	Penalty	Collections to First Monday in January 1958	Penalty	Delinquent on First Monday in January 1958	Total Delinquent Tax and Penalty	REMARKS
		Dollars	Dollars	Dollars	Dollars	Dollars	Dollars	$ cts.	$ cts.	$ cts.	$ cts.					$ cts.	$ cts.	$ cts.	$ cts.	$ cts.	$ cts.	$ cts.	$ cts.	
1		64					17.20	34		17.54	1 PAID IN FULL	MAY 31 1957				17.54						
2											2		7902									
3		195					43.24	1.04		44.28	3 PAID IN FULL	MAY 31 1957				44.28						
4											4											
5			A 38				9.38			9.38	5 PAID IN FULL	MAY 31 1957	11573			9.38						
6		34					7.54	.18		7.72	6 PAID IN FULL	MAY 31 1957	11571			7.72						
7			A 151				37.26			37.26	7										3726	K 4447
8		27					5.48	.14		6.12	8 PAID IN FULL	MAY 31 1957				6.12						
9		30					6.66	.16		6.82	9 PAID IN FULL	MAY 31 1957	11571			6.82						
10			A 80				19.74			19.74	10 PAID IN FULL	MAY 31 1957	11572			19.74						
11											11											
12	SOLD FOR TAXES										12											
13	SOLD FOR TAXES	150					33.26	.80		34.06	13 2nd Half Paid / 1st Half Paid	OCT 1 1957 / JUL 2 2 1957	14745 / 13084			23.16						
14	SOLD FOR TAXES	54					11.48	.28		12.26	14 2nd Half Paid / 1st Half Paid	OCT 1 1957 / JUL 2 2 1957					69					
15			A 72				17.76			17.76	15 PAID IN FULL	OCT 23 1957	15157			17.76	62					
16		47					10.42	.26		10.68	16 PAID IN FULL	MAY 31 1957	11571		10.68							
17											17											
18											18											
19											19											
20											20											
		601	A 341 = 341	G	13328																	
		—	= 601		8414	320		22062							111.25	64.08				3726		
		601	942		21742																	

Tabs: 1911 Plat Book | Lyle Coffland | Deadlines Ranch | Lyle Horseshoe Ranch | Lyle Hay

Assessment Roll and Tax List of Real Property in the Town of Powers

Form SCD (55) 10,000-5-56 PRINTED, KIMBALL

* Indicate Type of Property: R-Residential, C-Commercial, I-Industrial, U-Utility, F-Farm, L-Lakeshore, T-Timber, M-Mineral

Cass County, Minnesota, for Taxes for the Year 1956.

IN WHOSE NAME ASSESSED	TO WHOM TRANSFERRED		DESCRIPTION OF PROPERTY: SUBDIVISION	Sec. or Lot	Town or Block	Rng.	Number of Acres of Land: Acres	100ths	No. School District	Indicates Homestead Tax or Rural Credit	Indicates Agricultural Land Tax or Rural Credit	* Indicates Type of Property	TRUE AND FULL VALUATIONS: LAND Exclusive of Structures and Improvements	BUILDINGS and Other Structures	MACHINERY Permanently Attached to Real Estate	TOTAL True and Full Value	ASSESSED VALUATIONS: RURAL: Over $4,000 and Non-Homestead 33⅓%	ALL OTHER: Timber Land Class 3e 20%	Homestead Up to $4,000 25%	Over $4,000 and Non-Homestead 40%	MACHINERY Permanently Attached to Real Estate 33⅓%	TOTAL ASSESSED VALUE	Total Assessed Value as Equalized by the Board of Review	FINAL EQUALIZED VALUE
													Dollars	Dollars	Dollars	Dollars	Dollars	Dollars	Dollars	Dollars	Dollars	Dollars	Dollars	Dollars
Henry C. & Vernice E. Montman		1	NE¼ of NE¼ Lot 1	2	124	20	120		50			L	30			30	6					6		
E. R. Foster		2	7¾ rds. N. & 16 rds. W. of S.E. cor. of the NW¼ of SE¼ of Sec. 2 lying W. of the R.R.				3					L	24			24	8					8		
		3	SW¼ of NE¼																					
Betty Jane & Merle J. O'Brien		4	S.E. cor. of E. 30 rds. of that Part of Part S. lying W. of R.R. Sec. line				3					T	21	300		321		107				107		
Gladys Lysedal		5	N. ½ of the S. ½ of the S. ½ of the NW¼																					
A. M. Larker			Lot 5 less 8 ¼ rds. of E. 30 rds. of that Part lying W. of R.R. Sec. line & less Plat				57					T	42			42	8					8		
		6			120	"	"						330			330		110				110		
		7	NW¼ of NW¼																					
Arthur A. Kramer		8	Part lying S.W. of N.W. Sec. 240 rds.		Govt. Lot 6		36					T	290			290	58					58		
Marcus D. & Irene Ruth Koch		9	SE¼ of NW¼		Lot 4		40					F	258	400		658	130					130		
Charles C. & Grace Swanson		10	N½ of S½ of N½ less 2.48 rds. of E. 40 rds.				20					T	132	24		156		52				52		
Mary M. & Janette Powers		11	NE¼ of SW¼				40					"	231			231		77				77		
Arthur A. Kramer		12	NW¼ of SW¼		Lot 6		17.05					"	97	25		122	34					34		
Mary M. & Janette Powers		13	SW¼ of SW¼		Lot 7		17.05					N	144			144		48				48		
" " "		14	SE¼ of SW¼				40					"	231			231		77				77		
Gladys Lysedal		15	S. 47 rds. of S. ½ of N. ½ of N. ½ of NW¼									T	15			15	3					3		
Clifford A. & Cora Louise Jaffke		16	Lot 2 Govt. Lot 6		Sanborn Heights		14.10					N	72			72		24				24		
		17	NW¼ of SE¼																					
R. W. & Marcia		18	SW¼ of SE¼				40					"	216			216		72				72		
Clyde & Jessie Coffland		19	SE¼ of SE¼				40					"	170	100		270	54					54		
		20																						
							355.10						2341	849		3191	293	575				868		

SOLD FOR TAXES	VALUATIONS AS EQUALIZED BY DEPARTMENT OF TAXATION: District No. / Rate / Mills	Tax including State Homestead	State Tax on Non-Homestead	SPECIAL TAXES	TOTAL TAXES	PAID	WHEN PAID (Month Day Year)	Number of Receipt	March Settlement 1957	June Settlement 1957	Penalty	November Settlement 1957	Penalty	Collections to First Monday in January 1958	Penalty	Delinquent on First Monday in January 1958	Total Delinquent Tax and Penalty	REMARKS
		$ cts.	$ cts.	$ cts.	$ cts.				$ cts.	$ cts.	$ cts.	$ cts.	$ cts.	$ cts.	$ cts.	$ cts.	$ cts.	
	1																	
	2	1.48			1.48													
	3	1.98	04		2.02	PAID IN FULL	MAY 31 1957	11579		2 02								
	4																	
	5	23.72	58		24.30	PAID IN FULL	JAN 29 1957	876	24 30									
	6	1.78			1.78	PAID IN FULL	MAY 11 1957	6377		1 78								
SOLD FOR TAXES	7	24.40	58		24.98												24.98	
	8					2nd Half Paid	OCT 31 1957	15775										
	9	12.86			12.86	1st Half Paid	MAY 31 1957	11578		6 43		6 43						
	10	28.84			28.84	PAID IN FULL	MAY 23 1957	6536		28 84								
	11	11.54	28		11.82	2nd Half Paid	OCT 26 1957	15744										
	12	17.08	42		17.50	Part Paid	MAY 31 1957	11574		5 92		5 92						27 over collected
SOLD FOR TAXES	13					2nd Half Paid	OCT 31 1957	15775									17.50	
	14	7.54			7.54	1st Half Paid	MAY 31 1957	11578		3 77		3 77						
SOLD FOR TAXES	15	11.84	26		12.10													
	16	17.08	42		17.50												12.10	
	17	.66			.66	PAID IN FULL	MAY 11 1957	6377		66							17.50	
	18	5.32	12		5.44	PAID IN FULL	AUG 12 1957	13443				5 44	14					
	19	15.76	38		16.14	PAID IN FULL	MAY 31 1957	11577		16 14								
SOLD FOR TAXES	20	11.48			11.48	2nd Half Paid	OCT 1 1957	15745				5 74						
						1st Half Paid	JUL 22 1957	13096				5 74	18					
		197.14	3 08		200.22				24 30	65 76		33 54				73 56		27

Public Shooting Ground | Pine Beach Resort | Pine Beach Resort | Pine Beach Resort

Assessment Roll and Tax List of Real Property in the Lowers of Pondmeal,

* Indicate Type of Property: R-Residential, C-Commercial, I-Industrial, U-Utility, F-Farm, L-Lakeshore, T-Timber, M-Mineral

Cass County, Minnesota, for Taxes for the Year 1956.

#	IN WHOSE NAME ASSESSED	TO WHOM TRANSFERRED	DESCRIPTION OF PROPERTY: SUBDIVISION	Sec. or Lot	Town or Block	Rng.	Number of Acres of Land: Acres	Hmstd	No. School District	Indicate Homestead Tax No	Indicate Agricultural Tax No	* Indicate Type of Property	TRUE AND FULL VALUATIONS: LAND Exclusive of Structures and Improvements	BUILDINGS and Other Structures	MACHINERY Permanently Attached to Real Estate	TOTAL True and Full Value	ASSESSED VALUATIONS: RURAL Over $9,000 and Non-Homestead 33⅓%	ALL OTHER Over $9,000 and Non-Homestead 40%	MACHINERY Permanently Attached to Real Estate 33⅓%	TOTAL ASSESSED VALUE	Total Assessed Value as Equalized by the Board of Review	FINAL EQUALIZED VALUE	SOLD FOR TAXES	VALUATIONS BY SCHOOL DISTRICTS AS EQUALIZED BY DEPARTMENT OF TAXATION	Tax including State Homestead Mills	State Tax on Non-Homestead Mills	SPECIAL TAXES	TOTAL TAXES	PAID	WHEN PAID	Number of Receipt	March Settlement 1957	June Settlement 1957	Penalty	November Settlement 1957	Penalty	Collections to First Monday in January 1958	Penalty	Delinquent on First Monday in January 1958	Total Delinquent Tax and Penalty	REMARKS
													Dollars	Dollars	Dollars	Dollars	Dollars	Dollars	Dollars	Dollars	Dollars	Dollars		Dollars	$ cts.	$ cts.	$ cts.														
1	Gladys Tyssedal		NE¼ of NE¼	26	134	30	40		30	Yes	Yes	T	200	280		480	96				96			96	21.28		21.28	1	PAID IN FULL MAY 14 1957	6377		21.28								
2	Edwin + Helen Falk		NW¼ of NE¼ Lot 2				51			No	"	"	560	274		834		278			278			278	61.66	1.48		63.14	2	PAID IN FULL APR 15 1957	6372		63.14								
3			SW¼ of NE¼																										3												
4	Margaret A. Knudson, Est.		Satellite E 32 rds W less 20 rds																																					
			SE¼ of NE¼				10.55			No	"	"	201			201		67			67			67	14.86	.36		15.22	4	PAID IN FULL MAY 31 1957	11581		15.22								
5	Gladys Tyssedal		E 28 rds of Satellite less 5 24 rds																										5	PAID IN FULL MAY 14 1957	6377		3.32								
	Knudson, Myrtle Kay		NW¼ of E ½ of SE¼ less				14			Yes	"	"	75			75	15				15			SOLD FOR TAXES																	
	Isaac M. Walker, Jr.																																							
	" " "																																							
6			NE¼ of NW¼				40			No	"	F	335	350		685	137				137			SOLD FOR TAXES					6	PAID IN FULL FEB 25 1957		30.38								
7			NW¼ of NW¼				40			No	"	F	275			275	55				55			SOLD FOR TAXES					7	PAID IN FULL FEB 25 1957	3449	12.20								
8	Margaret + Wiley P. Bloom		SW¼ of NW¼				40			No	"	F	215			215	43				43			SOLD FOR TAXES					8												
9	State of Minnesota		SE¼ of NW¼ Lot 3																										9												
10	Kenneth Knudson		Comm at NE Cor Sec 26 S 0 deg 08 E 1348 ft to NE Cor of Parcel W 89 deg 52 E 1320 ft to W Edge of Hwy 371 thence N 0 deg 08 W 1348 ft to N Line of Sec thence E along N Line of Sec 1320 ft to Beg				61		30	No	No	L	30			30		10			10			10	2.46	.06		2.52	10	PAID IN FULL MAY 31 1957	11581		2.52					9.54	12.44		
11			NE¼ of SW¼																										11												
12	Margaret + Wiley P. Bloom		NW¼ of SW¼ Lot 4				55.15			Yes	Yes	F	420	540		960	192				192			SOLD FOR TAXES					12												
	Harold + Sadie Smith													1.50																											
13			SW¼ of SW¼ Lot 5				45.40			Yes	No	C	350	500		1000	170	50			220				170			42.58	13	PAID IN FULL APR 18 1957	5290		54.54							42.58	96.84	
14			SE¼ of SW¼																						53			54.28	.26		54.54	14										
15	Margaret L. Knudson		Com at NE Cor of Lot 1, S 65 deg W 925 ft to pt of beg, S 0 deg 08 E 1348 ft to S Line of Sec W along S Line of Sec 1 1320 ft to W Line of Lot 1 thence N along W Line of Lot 1 thence to beg				61		30	No	No	L	30			30		10			10			10	2.46	.06		2.52	15	PAID IN FULL MAY 31 1957	11581		2.52								
16	E. E. Knudson		NW¼ of SW¼				61		30	No	No	L	30			30		10			10			10	2.46	.06		2.52	16	PAID IN FULL MAY 31 1957	11581		2.52								
17	Gladys Tyssedal		NW¼ of SE¼ Lot 1				1		5	No	No	T	5			5	1				1			SOLD FOR TAXES					17	PAID IN FULL MAY 14 1957	6377		.24								
18	A. A. Tyssedal		SW¼ of SE¼				1.45		39	No	"	L	39			39		13			13				3.20	.06		3.26	18												
19	Katherine + Verdie R. Blackford		SE¼ of SE¼ Lot 6				4.45		120	"	"	L	120			120		40			40				9.88	.22		10.10	19	PAID IN FULL MAY 31 1957	11580		10.10							3.26		
20																													20												
							855.61						2895	2094		4989	729	478			1187				508	171 = 729		19.58					42.58		5.38					
																									345	133 = 478		7.80												
																									83	30 = 1187		27.08												

Tabs: Front Hall | Woodland | Bedrooms Bench | Flo Florence Bench | Lobby Bay

Assessment Roll and Tax List of Real Property in the Town of Pomroy

Cass County, Minnesota, for Taxes for the Year 1956.

Form 5CD (56) WILLIAM-BAYE MARION, MINNEAPOLIS

* Indicate Type of Property: R-Residential, C-Commercial, I-Industrial, U-Utility, F-Farm, L-Lakeshore, T-Timber, M-Mineral

IN WHOSE NAME ASSESSED	TO WHOM TRANSFERRED	DESCRIPTION OF PROPERTY: SUBDIVISION	Sec. or Lot	Town or Block	Rng.	Number of Acres of Land: Acres	100ths	No. School District	Indicate Homestead Yes or No	Indicate Agricultural Yes or No	* Indicate Type of Property	TRUE AND FULL VALUATIONS: LAND Exclusive of Structures and Improvements	BUILDINGS and Other Structures	MACHINERY Permanently Attached to Real Estate	TOTAL True and Full Value	ASSESSED VALUATIONS: RURAL: Homestead Up to $4,000 20%	RURAL: Over $4,000 and Non-Homestead 33⅓%	ALL OTHER: Timber Land Class 3c 20%	ALL OTHER: Homestead Up to $4,000 25%	ALL OTHER: Over $4,000 and Non-Homestead 40%	ALL OTHER: MACHINERY Permanently Attached to Real Estate 33⅓%	TOTAL ASSESSED VALUE	Total Assessed Value as Equalized by the Board of Review	FINAL EQUALIZED VALUE
						Dollars						Dollars	Dollars	Dollars	Dollars	Dollars	Dollars	Dollars	Dollars	Dollars	Dollars	Dollars	Dollars	Dollars
		1 NE¼ of NE¼	28	153	50		30																	
		2 NW¼ of NE¼																						
		3 SW¼ of NE¼																						
		4 SE¼ of NE¼																						
Henry Edward Pabst		Beg. at a Pt. 32 rds. W. & 60 rds. S. of NE Cor. of Lot 1, thence W.80' thence S. to waters edge, thence along water to 32nd line, thence W. to place of Beg.			1			RD	20	L		30	126		156		52					52		
		7 NW¼ of NW¼																						
		8 SW¼ of NW¼																						
		9 SE¼ of NW¼																						
Waldo E. Faulkner		Com. at N.E.Cor. of Lot 1, S.65' W. 768' at pt. of Beg., thence W.80' S. to lake thence along lake to a pt. 768' W. of E. line of Lot 1 thence to Beg.			61			"	"	"		30			30		10					10		
		12 NW¼ of SW¼																						
		13 SW¼ of SW¼																						
		14 SE¼ of SW¼																						
		15																						
		16 NE¼ of SE¼																						
		17 NW¼ of SE¼																						
		18 SW¼ of SE¼																						
		19 SE¼ of SE¼																						
		20																						
						189						60	126		186		62					62		

VALUATIONS BY SCHOOL DISTRICTS AS EQUALIZED BY DEPARTMENT OF TAXATION

SOLD FOR TAXES	District No. ..... Rate ..... Mills	District No. ..... Rate ..... Mills	District No. ..... Rate ..... Mills	District No. 78 Rate 24.40 Mills	District No. ..... Rate ..... Mills	District No. ..... Rate ..... Mills	Tax including State Homestead ..... Mills	State Tax on Non-Homestead 2.34 Mills	SPECIAL TAXES	TOTAL TAXES	PAID	WHEN PAID: Month Day Year	Number of Receipt	March Settlement 1957	June Settlement 1957	Penalty	November Settlement 1957	Penalty	Collections to First Monday in January 1958	Penalty	Delinquent on First Monday in January 1958	Total Delinquent Tax and Penalty	REMARKS
	Dollars	Dollars	Dollars	Dollars	Dollars	Dollars	$ cts.	$ cts.	$ cts.	$ cts.				$ cts.	$ cts.	$ cts.	$ cts.	$ cts.	$ cts.	$ cts.	$ cts.	$ cts.	
1																							
2																							
3																							
4																							
5				52			1.28	28		1.312	Penalty	OCT 31 1957	16172				1.312	47					Penalty 4.71
6											PAID IN FULL	OCT 10 1957	16454										
7																							
8																							
9																							
10				10			2.46	06		2.52	PAID IN FULL	MAY 31 1957	11181		2.52								
11																							
12																							
13																							
14																							
15																							
16																							
17																							
18																							
19																							
20																							
				62			1530	34		1564					2.52		1.312						

Plat Book
Pomroy
Hollywood
Lake
Deerbourne Beach
Lake Horseshoe Beach
Lake
Bailey Bay

Assessment Roll and Tax List of Real Property in the Town of Powers

Form SCD (56) MILLS-BATE REPRINT, MINNESOTA

* Indicate Type of Property: R-Residential, C-Commercial, I-Industrial, U-Utility, F-Farm, L-Lakeshore, T-Timber, M-Mineral

IN WHOSE NAME ASSESSED	TO WHOM TRANSFERRED		DESCRIPTION OF PROPERTY: SUBDIVISION	Sec. or Lot	Town or Block	Rng.	Number of Acres of Land: Acres	Number of Acres of Land: Mills	Sch. District #	Indicate Homestead Yes or No	Indicate Agricultural Yes or No	* Indicate Type of Property	TRUE AND FULL VALUATIONS: LAND Exclusive of Structures and Improvements	TRUE AND FULL VALUATIONS: BUILDINGS and Other Structures	TRUE AND FULL VALUATIONS: MACHINERY Permanently Attached to Real Estate	TRUE AND FULL VALUATIONS: TOTAL True and Full Value	ASSESSED VALUATIONS: RURAL: Homestead Up to $8,000 20%	ASSESSED VALUATIONS: RURAL: Over $8,000 and Non-Homestead 33⅓%	ASSESSED VALUATIONS: ALL OTHER: Timber Class 3a 20%	ASSESSED VALUATIONS: ALL OTHER: Homestead Up to $8,000 25%	ASSESSED VALUATIONS: ALL OTHER: Over $8,000 and Non-Homestead 40%	ASSESSED VALUATIONS: ALL OTHER: MACHINERY Permanently Attached to Real Estate 33⅓%	ASSESSED VALUATIONS: TOTAL ASSESSED VALUE	Total Assessed Value as Equalized by the Board of Review	FINAL EQUALIZED VALUE	REMARKS
													Dollars	Dollars	Dollars	Dollars	Dollars	Dollars	Dollars	Dollars	Dollars	Dollars	Dollars	Dollars	Dollars	
Darrell S. & LaVancha M. Somers		1	NE¼ of NE¼	24	130	30	40		30	Yes	Yes	F	855			855	171						171			
Elmer & Ada Batty		2	NW¼ of NE¼		130	"	40			"	"		108	508		108		36					36			
" "		3	SW¼ of NE¼			"	40			"	"		501			501		167					167			
Darrell S. & LaVancha M. Somers, guardian of Dennis Allen Sorensen, minor child		4	SE¼ of NE¼		130	"	40			"	"		175			175	35						35			
George & Viola Silleadams		5	2.42 A. W. 343' of NW¼ of SE¼				3			No	No	C	75	675		750		250					250			
Elmer & Ada Batty		6	NE¼ of NW¼		130	"	40			Yes	Yes	F	219			219		73					73			
" " "		7	NW¼ of NW¼			"	40			"	"		216			216		72					72			
" " "		8	SW¼ of NW¼ less 3.602 A. E. 189'			"	37.4			"	"		198			198		66					66			
" " "		9	SE¼ of NW¼ less 3.602 A. W. 835.5'			"	32.6			"	"		309			309		103					103			
Village of Sackett		10	3.602 A. E. 189' of SW¼ of NW¼ & 3.602 A. W. 835.5' of SE¼ of NW¼																							
		11	NE¼ of SW¼ Village of Sackett																							
Kermit & Betty Jaffke		12	NW¼ of SW¼				40			Yes	Yes	F	380	475		855	171						171			
		13	SW¼ of SW¼ Village of Sackett																							
		14	SE¼ of SW¼ Village of Sackett																							
Hass E. & Dorothy E. Locke		15	60 acres of SW¼ of SE¼				60			Yes	No	L	700	600		1300	140						140			
Hans W. & Ruth A. Strune		16	NE¼ of SE¼ less $.324' of W. 343'				40			Yes	Yes	F	305			305	61						61			
" " "		17	NW¼ of SE¼ W. 343'				40			"	"		365			365	73						73			
A. E. & Rhoda Lichte		18	SW¼ of SE¼ less 1.17 acres & less 60 acres				38.3			"	"		290	875		1165	233						233			
John & Adella Sherman		19	Part of SE¼ of SE¼				14			Yes	Yes		170	225		415	83						83			
Doyle & Addline Vondehill		20	SE¼ of SE¼ less 1 acre & less 14 acres				21			"	"		215	450		665	133						133			
							609.92						4001	3802		7803	1100	769					1869			

VALUATIONS BY SCHOOL DISTRICTS AS EQUALIZED BY DEPARTMENT OF TAXATION

SOLD FOR TAXES	District No. 22 Rate 71 Mills	District No. 246 Rate 77 Mills	District No. Rate Mills	District No. Rate Mills	District No. Rate Mills	Tax including State Homestead Mills	State Tax on Non-Homestead 534 Mills	SPECIAL TAXES	TOTAL TAXES		PAID	WHEN PAID: Month Day Year	Number of Receipt	March Settlement 1957	June Settlement 1957	Penalty	November Settlement 1957	Penalty	Collections to First Monday in January 1958	Penalty	Delinquent on First Monday in January 1958	Total Delinquent Tax and Penalty
	Dollars	Dollars	Dollars	Dollars	Dollars	$ cts.	$ cts.	$ cts.	$ cts.					$ cts.	$ cts.	$ cts.	$ cts.	$ cts.	$ cts.	$ cts.	$ cts.	$ cts.
	171					3792			3792	1	PAID IN FULL	MAY 15 1957	6138		3792							
SOLD FOR TAXES	36					798	20		818	2	1st Half Paid	MAY 31 1957	11587		409						409	
SOLD FOR TAXES	167					3704	70		3744	3	1st Half Paid	MAY 31 1957			1897						1897	
	85					776			776	4	PAID IN FULL	MAY 15 1957	6130		776							
SOLD FOR TAXES		550				6170	134		6304	5	PAID IN FULL	APR 29 1957	3744		6304							
SOLD FOR TAXES	73					1618	38		1656	6	1st Half Paid	MAY 31 1957			828						828	
SOLD FOR TAXES	72					1546	38		1634	7	1st Half Paid	MAY 31 1957	11587		817						817	
	66					1464	36		1500	8	1st Half Paid	MAY 31 1957			750						750	
	103					2284	56		2340	9	1st Half Paid	MAY 31 1957			1170						1170	
										10												
										11												
SOLD FOR TAXES	171					3792			3792	12	PAID IN FULL	MAY 14 1957	6666		3792							
										13												
										14												
		140				3454			3454	15	PAID IN FULL	MAY 31 1957	11584		3454							
SOLD FOR TAXES	61					1352			1352	16											1352	
SOLD FOR TAXES	73					1618			1618	17											1618	
	233					5168			5168	18	PAID IN FULL	MAY 7 1957	6063		5168							
	83					1840			1840	19	2nd Half Paid 1st Half Paid	SEP 19 1957 APR 19 1957	14502 6287		420		920				2958	88
SOLD FOR TAXES	133					2950			2962	20	PAID IN FULL	SEP 30 1957	14744				2958	88				
	960	140 = 1100 R.				32452									20277		3870				5841	
	517	250 = 769 Mill				9624	412		42788													
	1477	390 = 1867				42376																

REMARKS

1 Mile Woodland
Hwy 1 Mile Woodland
2 Miles Ingleshore Beach
2 Mile Ingleshore Beach Hole
Ludwig Bay

Assessment Roll and Tax List of Real Property in the Towns of Pleasant

* Indicate Type of Property: R-Residential, C-Commercial, I-Industrial, U-Utility, F-Farm, L-Lakeshore, T-Timber, M-Mineral

Cass County, Minnesota, for Taxes for the Year 1956.

IN WHOSE NAME ASSESSED	TO WHOM TRANSFERRED	DESCRIPTION OF PROPERTY: SUBDIVISION	Sec. or Lot	Town or Block	Rng.	Number of Acres of Land	Sch. District #	Indicates Homestead Yes or No	Indicates Agricultural Yes or No	Indicates Type of Property	TRUE AND FULL VALUATIONS: LAND Exclusive of Structures and Improvements	BUILDINGS and Other Structures	MACHINERY Permanently Attached to Real Estate	TOTAL True and Full Value
						Acres / 100ths					Dollars	Dollars	Dollars	Dollars
		1 NE¼ of NE¼	24	134	30		50							
		2 NW¼ of NE¼												
		3 SW¼ of NE¼												
		4 SE¼ of NE¼												
Wm. E. & Ruth M. Tiedtjens		5 71.48 rds S. 294 rds W. 343' of NE¼ of SE¼					10	Yes		C	51	450		501
Melson-Runge Post #368, American Legion, Inc.		6 NE¼ of NW¼												
		7 NW¼ of NW¼												
		8 SW¼ of NW¼												
		9 SE¼ of NW¼												
		10												
		11 NE¼ of SW¼												
		12 NW¼ of SW¼												
		13 SW¼ of SW¼												
		14 SE¼ of SW¼												
		15												
		16 NE¼ of SE¼												
		17 NW¼ of SE¼												
		18 SW¼ of SE¼												
		19 SE¼ of SE¼												
		20												
											51	450		501

IN WHOSE NAME ASSESSED	ASSESSED VALUATIONS: RURAL Homestead Up to $6,000 20%	RURAL Over $6,000 and Non-Homestead 33⅓%	ALL OTHER Timber Land Class 4c 20%	ALL OTHER Homestead Up to $4,000 25%	ALL OTHER Over $4,000 and Non-Homestead 40%	ALL OTHER Machinery Permanently Attached to Real Estate 33⅓%	TOTAL ASSESSED VALUE	Total Assessed Value as Equalized by the Board of Review	FINAL EQUALIZED VALUE
	Dollars	Dollars	Dollars	Dollars	Dollars	Dollars	Dollars	Dollars	Dollars
Wm. E. & Ruth M. Tiedtjens	167						167		
Melson-Runge Post #368, American Legion, Inc.									
	167						167		

SOLD FOR TAXES	VALUATIONS BY SCHOOL DISTRICTS AS EQUALIZED BY DEPARTMENT OF TAXATION: District No. / Rate in Mills	Tax including State Homestead	State Tax on Non-Homestead 5.94 Mills	SPECIAL TAXES	TOTAL TAXES		PAID	WHEN PAID: Month Day Year	Number of Receipt	March Settlement 1957	June Settlement 1957	Penalty	November Settlement 1957	Penalty	Collections in Full Monday in January 1956	Penalty	Delinquent on First Monday in January 1957	Penalty	Total Delinquent Tax and Penalty	REMARKS
	Dollars	$ cts.	$ cts.	$ cts.	$ cts.					$ cts.	$ cts.	$ cts.	$ cts.	$ cts.	$ cts.	$ cts.	$ cts.	$ cts.	$ cts.	
						1														
						2														
						3														
						4														
	167	41 22	90		42 12	5	PAID IN FULL	MAY 31 1957	11585		42 12									
						6														
						7														
						8														
						9														
						10														
						11														
						12														
						13														
						14														
						15														
						16														
						17														
						18														
						19														
						20														
	167	41 22	90		42 12						42 12									

Abstract Title Guaranty Co. of Minnesota
Woodland Addition Beach
Lake Shoreacres Beach Lots
Index Map

Assessment Roll and Tax List of Real Property in the Town of Pennock

Form SCD (56) Willis-Gane Company, Minneapolis

* Indicate Type of Property: R-Residential, C-Commercial, I-Industrial, U-Utility, F-Farm, L-Lakeshore, T-Timber, M-Mineral

IN WHOSE NAME ASSESSED	TO WHOM TRANSFERRED		DESCRIPTION OF PROPERTY: SUBDIVISION	Sec. or Lot	Town	Rge.	Number of Acres of Land: Acres	100ths	No. School District	Indicate Homestead Yes or No	Indicate Non-Homestead Yes or No	* Indicate Type of Property	TRUE AND FULL VALUATIONS: LAND Exclusive of Structures and Improvements	BUILDINGS and Other Structures	MACHINERY Permanently Attached to Real Estate	TOTAL True and Full Value	ASSESSED VALUATIONS: RURAL: Homestead Up to $4,000 20%	RURAL: Over $4,000 and Non-Homestead 33⅓%	ALL OTHER: Timber Classified 20%	ALL OTHER: Homestead Up to $4,000 25%	ALL OTHER: Over $4,000 and Non-Homestead 40%	ALL OTHER: Machinery Permanently Attached to Real Estate 33⅓%	TOTAL ASSESSED VALUE	Total Assessed Value Equalized by the Board of Review	FINAL EQUALIZED VALUE	
							Acres	100ths					Dollars	Dollars	Dollars	Dollars	Dollars	Dollars	Dollars	Dollars	Dollars	Dollars	Dollars	Dollars	Dollars	
C. L. Curry		1	NE¼ of NE¼ E. of Ry.	30	137	50	32		30	Yes		F	260			260	52						52			
Richard J. Smida		2	Lot 1 less 6.45 acres & 3.20 acres; NW¼ of NE¼ W. of Ry.				38						335	350		685	131						131			
Karen Borchers C. L. Curry		3	SW¼ of NE¼ Lot 2 less 6.45 acres & less 4.45 acres W. of Ry.				3405						385	675		1060	212						212			
		4	SE¼ of NE¼ Lot 1 W. of Ry.																							
Lucille A. + Howard M. Gange		5	4 acs. of Lot 2				4		30	No	No	L-Lk	90	300		390		120					120			
		6	NE¼ of NW¼																							
		7	NW¼ of NW¼																							
		8	SW¼ of NW¼																							
		9	SE¼ of NW¼																							
Wm. Kropf		10	Less. in NE¼ of NE¼	Lots 3 & 4	120		1			No	No	R	85	50		135	27						27			
		11	NE¼ of SW¼																							
		12	NW¼ of SW¼																							
		13	SW¼ of SW¼																							
		14	SE¼ of SW¼																							
Albert C. + Vivian E. Johnssen		15	6.45 acs. of Lot 1 + 3.20 acs. of Lot 1 lying W. of 6.45 acs. of Lot 1		140	42	T		51				51			51		17					17			
Karen Borchers C. L. Curry		16	NE¼ of SE¼ Lot 3 less 4 acs. & Lot 4 less 4 acs.		142	42	F	30					30			30	6						6			
		17	NW¼ of SE¼																							
		18	SW¼ of SE¼																							
		19	SE¼ of SE¼																							
		20																								
							1541	92					1201	1375		2581	428	149					577			

Cass County, Minnesota, for Taxes for the Year 1956.

SOLD FOR TAXES	VALUATIONS BY SCHOOL DISTRICTS AS EQUALIZED BY DEPARTMENT OF TAXATION: District No. / Rate ... Mills	Dollars	District No. / Rate ... Mills	Dollars	District No. / Rate ... Mills	Dollars	District No. / Rate ... Mills	Dollars	Tax including State Homestead ... Mills $ cts.	State Tax on Non-Homestead ... Mills $ cts.	SPECIAL TAXES $ cts.	TOTAL TAXES $ cts.		PAID: Month Day Year	WHEN PAID	Number of Receipt	March Settlement 1957 $ cts.	June Settlement 1957 $ cts.	Penalty $ cts.	November Settlement 1957 $ cts.	Penalty $ cts.	Collections to First Monday in January 1958 $ cts.	Penalty $ cts.	Delinquent on First Monday in January 1958 $ cts.	Total Delinquent Tax and Penalty $ cts.	REMARKS
	#1	#521							1154			1154	1	2nd Half Paid	OCT 29 1957	15589										
	#1	#131							2906			2906	2	1st Half Paid	MAY 31 1957	11579		577		577						
	#1	#212							4702			4702	3	PAID IN FULL	APR 27 1957	6382		2466								
														2nd Half Paid	OCT 31 1957	15589										
														1st Half Paid	MAY 31 1957	11579		2351		2351						
													4														
			130						3208	70		3278	5	PAID IN FULL	MAY 31 1957	11582		3278								
													6														
													7														
													8														
													9														
PAID FOR TAXES		#27							666			666	10												666	
													11														
													12														
													13														
													14														
		17							378	10		388	15	PAID IN FULL	APR 26 1957	6376		388								
	#1	6							134			124	16	2nd Half Paid	OCT 31 1957	15589				67						
														1st Half Paid	MAY 31 1957	11579		67								
													17														
													18														
													19														
													20														
	#1	#401	#27	#428	Q-	4274																					
		17	130	= 147	no	3974		80		1328								956		295				666		
		418	157	= 575		12148																				

Willis Printing Co. Woodland Medicine Beach Lio Horseshoe Beach Lodge Bay

Assessment Roll and Tax List of Real Property in the Town of Pomroy

Form SCD (56) WILLIS-GAYLE COMPANY, ST. PAUL, MINN.

* Indicate Type of Property: R-Residential, C-Commercial, I-Industrial, U-Utility, F-Farm, L-Lakeshore, T-Timber, M-Mineral

	IN WHOSE NAME ASSESSED	TO WHOM TRANSFERRED	DESCRIPTION OF PROPERTY: SUBDIVISION	Sec. or Lot	Town or Block	Rng	Number of Acres of Land	No. School District	Indicates Homestead Tax No.	Indicates Agricultural Tax No.	* Indicates Type of Property	TRUE AND FULL VALUATIONS: LAND Exclusive of Structures and Improvements	BUILDINGS and Other Structures	MACHINERY Permanently Attached to Real Estate	TOTAL True and Full Value	ASSESSED VALUATIONS: RURAL: Homestead Up to $4,000 20%	RURAL: Over $4,000 and Non-Homestead 33⅓%	ALL OTHER: Timber Land Class 3a 20%	ALL OTHER: Homestead Up to $4,000 25%	ALL OTHER: Over $4,000 and Non-Homestead 40%	ALL OTHER: MACHINERY Permanently Attached to Real Estate 33⅓%	TOTAL ASSESSED VALUE	Total Assessed Value Equalized by the Board of Review	FINAL EQUALIZED VALUE	REMARKS
							Acres / 100ths					Dollars	Dollars	Dollars	Dollars	Dollars	Dollars	Dollars	Dollars	Dollars	Dollars	Dollars	Dollars	Dollars	
1			NE¼ of NE¼	31	154	30		30																	
2			NW¼ of NE¼																						
3			SW¼ of NE¼																						
4			SE¼ of NE¼																						
5																									
6			NE¼ of NW¼																						
7			NW¼ of NW¼																						
8			SW¼ of NW¼																						
9			SE¼ of NW¼																						
10	Palmer G. & Royal C. Lembcke		E½ of Lot 5				1.62	70	no	no	L	48			48		16					16			
11			NE¼ of SW¼																						
12			NW¼ of SW¼																						
13	Peter E. & Mary J. Appelquist, Clark V. & Irene M. Johnston		W½ of Lot 5 SW¼ of SW¼				1.62	"	"	"	"	48			48		16					16			
14			SE¼ of SW¼																						
15																									
16	James J. & Elsie R. Cada		NE¼ of SE¼ Lot 3				46.25	40	2	4	F	290			290	58						58			
17			NW¼ of SE¼ less Hwy																						
18	" " "		SW¼ of SE¼ Lot 4				32.50	"	"	"	"	325			325	65						65			
19			SE¼ of SE¼ less Hwy.																						
20																									
							101.99					711			711	59	33					155			

	SOLD FOR TAXES	VALUATIONS BY SCHOOL DISTRICTS AS EQUALIZED BY DEPARTMENT OF TAXATION: District No. / Rate / Mills	Tax including State Homestead Mills	State Tax on Non-Homestead Mills	SPECIAL TAXES	TOTAL TAXES	PAID: WHEN PAID Month Day Year	Number of Receipt	March Settlement 1957	June Settlement 1957	Penalty	November Settlement 1957	Penalty	Collections to First Monday in January 1958	Penalty	Delinquent on First Monday in January 1958	Total Delinquent Tax and Penalty	REMARKS
		Dollars / Dollars / Dollars / Dollars / Dollars / Dollars	$ cts.	$ cts.	$ cts.	$ cts.			$ cts.	$ cts.	$ cts.	$ cts.	$ cts.	$ cts.	$ cts.	$ cts.	$ cts.	
1																		
2																		
3																		
4																		
5																		
6																		
7																		
8																		
9																		
10		16	3.94	.08		4.02	PAID IN FULL MAY 31 1957	11589		4.02								
11																		
12																		
13		16	3.94	.08		4.02	2nd Half Paid SEP 27 1957 / 1st Half Paid MAY 31 1957	14723 / 8930		2.01		2.01						
14																		
15																		
16	PAID FOR TAXES #58		12.86			12.86	1st Half Paid MAY 31 1957	11587		6.43							6.43	
17																		
18	#65		14.42			14.42	1st Half Paid MAY 31 1957			7.21							7.21	
19																		
20																		
	#123 / 58 / 65	#123 a. 58 / Na 65	27.28 / 7.89	.16		35.32				19.67		2.01				13.64		

Portville Woodland Belmont Bolivar Allegany Olean Richburg Bradford Limestone Ischua Franklinville Ellicottville Machias Ashford Otto Cattaraugus Little Valley Salamanca Carrollton Great Valley Randolph Conewango Cherry Creek Ellington Poland Mina Sherman Harmony Busti Kiantone Chautauqua Dunkirk Fredonia Pomfret Portland North East Sheridan Westfield Ripley Clymer Sinclairville Charlotte Gerry Stockton Villenova Chautauqua Lake Mayville

Assessment Roll and Tax List of Real Property in the Town of Powers

Form SCD (56) MIMEOGRAPH, MINNEAPOLIS

* Indicate Type of Property: R-Residential, C-Commercial, I-Industrial, U-Utility, F-Farm, L-Lakeshore, T-Timber, M-Mineral

IN WHOSE NAME ASSESSED	TO WHOM TRANSFERRED	#	DESCRIPTION OF PROPERTY: SUBDIVISION	Sec. or Lot	Town or Block	Rng.	Number of Acres of Land: Acres	100ths	Indicates Improvements	Indicates Agricultural Land	* Indicates Type of Property	No. School District	TRUE AND FULL VALUATIONS: LAND Exclusive of Structures and Improvements	BUILDINGS and Other Structures	MACHINERY Permanently Attached to Real Estate	TOTAL True and Full Value	ASSESSED VALUATIONS: RURAL: Homestead Up to $4,000 20%	RURAL: Over $4,000 and Non-Homestead 33⅓%	ALL OTHER: Timber Land Class 3a 20%	ALL OTHER: Homestead Up to $4,000 25%	ALL OTHER: Over $4,000 and Non-Homestead 40%	ALL OTHER: MACHINERY Permanently Attached to Real Estate 33⅓%	TOTAL ASSESSED VALUE	Total Assessed Value as Equalized by State Board of Review	FINAL EQUALIZED VALUE
													Dollars	Dollars	Dollars	Dollars	Dollars	Dollars	Dollars	Dollars	Dollars	Dollars	Dollars	Dollars	Dollars
Elmer & Ada Bata		1	NE¼ of NE¼	32	139	30	40				F		340			340	68						68		
Myrtle Willhart		2	NW¼ of NE¼ (Lies E. 215 ft. of N. 297.4 ft. of the S. 594.8 ft. thereof)										570			570	114						114		
"	"	3	SW¼ of NE¼										410	975		1385	277						277		
Elmer & Ada Bata		4	SE¼ of NE¼ (See Plat of E. 1/2 of Shores 1st Add. Tract to Williams)		140	30	40				C		175	576 500		1251	135	152					327		
Minnesota Power & Light		5	50' x 50' on NW¼ of NE¼		140	30					C		20	530	4350	4920		190				1750	1640		
Frances W. & Gladys S. Vanyo		6	W½ of NE¼ of NW¼		140	30	25				F		270	280		550	110						110		
		7	NW¼ of NW¼																						
Leslie & Gladys Sawyer		8	SW¼ of NW¼		140	30	40				F		320			320	64						64		
"	"	9	SE¼ of NW¼				40						375			375	75						75		
Backus Evergreen Cemetery Assn.		10	Beg. 297.4 ft. E. of SW cor. of NW¼ of NW¼ of Sec. 32-139-30, th. N. 330 ft., th. E. 594.8 ft., th. S. 330 ft., th. W. 594.8 ft. to beg. (Cont. 4.5 A.)				4.5						Exempt													
Village of Backus		11	NE¼ of SW¼		"																				
James S. & Elsie A. Cada		12	NW¼ of SW¼		140	30	40				F		370			370	74						74		
"	"	13	SW¼ of SW¼		"	"	40				"		550			550	110						110		
Margaret Lucille Thompson		14	SE¼ of SW¼		140	"	40				T		196	575		771		257					257		
		15																							
Andrew H. & Vilmas E. Anderson		16	NE¼ of SE¼ (Lot 2)		4	"	50.60				"		195	150		345		115					115		
		17	NW¼ of SE¼																						
Kustaa H. E. & Rhoda C. Lehto		18	SW¼ of SE¼		"	"	40				"		255			255	85						85		
"	"	19	SE¼ of SE¼ (Lot 3)		"	"	22.80				"		108			108		36					36		
Harold & Irma Bata		20	.16 ac. of Lot 1				.76						66			66		22					22		
							144.12						4154	3632	4350	12136	1027	875				1750	3852		

Cass County, Minnesota, for Taxes for the Year 1956.

SOLD FOR TAXES	VALUATIONS BY SCHOOL DISTRICTS AS EQUALIZED BY DEPARTMENT OF TAXATION: District No. / Rate ... Mills	District No. / Rate ... Mills	District No. / Rate ... Mills	District No. / Rate ... Mills	District No. / Rate ... Mills	Tax including State Homestead ... Mills	State Tax on Non-Homestead 5.34 Mills	SPECIAL TAXES	TOTAL TAXES	PAID	WHEN PAID: Month Day Year	Number of Receipt	March Settlement 1957	June Settlement 1957	Penalty	November Settlement 1957	Penalty	Collections to First Monday in January 1958	Penalty	Delinquent on First Monday in January 1958	Total Delinquent Tax and Penalty	REMARKS
	Dollars	Dollars	Dollars	Dollars	Dollars	Dollars	$ cts.	$ cts.	$ cts.				$ cts.	$ cts.	$ cts.	$ cts.	$ cts.	$ cts.	$ cts.	$ cts.	$ cts.	
1		# 68				1508			1508	2nd Half Paid	OCT 31 1957	16173									
2	SOLD FOR TAXES	# 114				2528			2528	1st Half Paid	MAY 31 1957	11496		754		754					
3	SOLD FOR TAXES	# 277		# 135 }		6144			6144	3										2528	
4				142 }		8070	102		8172	2nd Half Paid	OCT 31 1957	16173								6144	
5				1640		40470	876		41346	1st Half Paid	MAY 31 1957	11574		4086		4086					
6		# 110				2440			2440	2nd Half Paid	OCT 31 1957	17027									
7										1st Half Paid	MAY 31 1957	11585		20673		20673					
8		# 64				1420			1420	PAID IN FULL	MAY 31 1957	11595		2440							
9		# 75				1664			1664	2nd Half Paid	OCT 31 1957	15397									
10										1st Half Paid	MAY 31 1957			716		716					
11										2nd Half Paid	OCT 31 1957	15341									
12	SOLD FOR TAXES	# 74				1642			1642	1st Half Paid	MAY 31 1957			832		832					
13	SOLD FOR TAXES	# 110				2440			2440	1st Half Paid	MAY 31 1957	11587		820						821	
14		257				5700	138		5838	1st Half Paid	MAY 31 1957	11588		1220						1220	
15										PAID IN FULL	MAY 31 1957	11576		5838							
16		115				2550	62		2612												
17										PAID IN FULL	MAY 31 1957	11584		2612							
18		85				1886	46		1932												
19		36				798	20		818	PAID IN FULL	MAY 7 1957	2163		1932							
20		22				488	12		500	PAID IN FULL	MAY 7 1957			818							
		# 892		# 135 = 1957 &		30720				PAID IN FULL	MAY 31 1957	11592		500							
		142		1892 = 2nd Half		48640	1244		80504					49236		27268		10713		5.00	Added
		1285		1957 = 3852		79260														5.00	

Tabs: Plat Book | Woodland | Redwing Beach | Pine Forest Beach | Pine Beach | Lodge Bay

Assessment Roll and Tax List of Real Property in the Town of Pownal

Form SCD (35) 9-1-56 50,000 BOOKS

* Indicate Type of Property: R-Residential, C-Commercial, I-Industrial, U-Utility, F-Farm, L-Lakeshore, T-Timber, M-Mineral

	IN WHOSE NAME ASSESSED	TO WHOM TRANSFERRED	DESCRIPTION OF PROPERTY: SUBDIVISION	Sec. or Lot	Town or Block	Rng.	Number of Acres of Land: Acres	100ths	No. School District	Indicate Improvements Located Thereon	Indicate Agricultural Land	* Indicate Type of Property	TRUE AND FULL VALUATIONS: LAND Exclusive of Structures and Improvements	BUILDINGS and Other Structures	MACHINERY Permanently Attached to Real Estate	TOTAL True and Full Value	ASSESSED VALUATIONS: RURAL: Homestead Up to $4,000 20%	RURAL: Over $4,000 and Non-Homestead 33⅓%	ALL OTHER: Timber Land Class 3e 20%	ALL OTHER: Homestead Up to $4,000 25%	ALL OTHER: Over $4,000 and Non-Homestead 40%	ALL OTHER: MACHINERY Permanently Attached to Real Estate 33⅓%	TOTAL ASSESSED VALUE	Total Assessed Value as Equalized by the Board of Review	FINAL EQUALIZED VALUE
							Acres	100ths					Dollars	Dollars	Dollars	Dollars	Dollars	Dollars	Dollars	Dollars	Dollars	Dollars	Dollars	Dollars	Dollars
1	Rose E. & Dorothy E. Baker		NE¼ of NE¼	32	19	30			30																	
2			11.215' of S 1.237' of NW¼ of NE¼				1.50		4	1	2	C	30			30	6						6		
3			SW¼ of NE¼																						
4			SE¼ of NE¼																						
5																									
6	Backus Evergreen Cemetery Assn.		all land lying E of Pointed W line of Backus Addition & S line of Block 19 Sec 32 Twp 146 Rge 34 & W line of Block 12 Sec 32 Twp 146 Rge 34						Exempt																
7	State of Minnesota		E 165' of S 250' of NW¼ of NW¼ (1.15 Acres) Equal Plat																						
8	Ole & Nellie Lass		E 300' of W 550' of S 733.3' of N ½ of NW¼ of NW¼ Subj to Easement				.50		4	1	2	R	75	100		175	35						35		
9	Charles N. & Dorothy O. Cutler		E 150' of W 400' of S 733.3' of N ½ of NW¼ of NW¼				1.15		10	1	0	C	48	450	771	1269		166			257	423			
10	Arthur & Eva Anne E. Bryant		E 150' of W 700' of S 733.3' of N ½ of NW¼ of NW¼				1.15		4	1	0	C	50	25		75	15						15		
11	Francis W. & Gladys L. Sanger		E 10 Rds of N ½ of N ½ of NW¼				10		"	1	4	F	100			100	20						20		
12	Florence C. Hamilton		E 300' of W 400' of S 150' of N 633' of N ½ of N ½ of NW¼				1.05		4	2	0	R	30	225		255	51						51		
13	Horace & Edith M. Hodges		E 300' of W 700' of S 150' of N 483' of N ½ of N ½ of NW¼				1.05		"	1	"	4	30	225		255	51						51		
14	Moses & Silas Jaffke (a)		W 100' of N 433' of N ½ of N ½ of NW¼ less N 783' of E 233'				Stub		10	1	0	R	33			33		11					11		
15	Emil & Susan Anderson (b)		E 50' of W 750' of N 333' of N ½ of N ½ of NW¼				Stub		"	"	"	"	30			30		10					10		
16	Chas. N. & Dorothy B. Cutler (c)		E 90' of W 940' of N 333' of N ½ of N ½ of NW¼				.70		"	"	"	C	30			30		10					10		
17	Emil & Susan Anderson (b)		S ½ of N ½ of N ½ of NW¼ of NW¼ Less E 10 Rds & Less N 333' of N 1066' & Less S 600' of N 933' of W 400'				16.40		"	1	4	F	135			135	45						45		
18	Peter & Ethel Alexander		S 200' of N 933' of E 300' of W 400' of N ½ of N ½ of NW¼				.55		10	"	"	T	50	100		150		50					50		
19	Clinton J. & Clarence F. Heep		(75' X 135' Part of N ½ of N ½ of NW¼				.25		4	1	0	R	30	225		255	51						51		
20	Enoch B. & Marie Levine		E 130' of W 550' of N 165' of N ½ of N ½ of NW¼				.50		10	"	"	4	30			30		10					10		
							36.85						701	1350	771	2822	209	302			257	788			

Cass County, Minnesota, for Taxes for the Year 1956.

	SOLD FOR TAXES	VALUATIONS BY SCHOOL DISTRICTS AS EQUALIZED BY DEPARTMENT OF TAXATION: District No. / Rate Mills	Tax including State Homestead Mills	State Tax on Non-Homestead Mills	SPECIAL TAXES	TOTAL TAXES	PAID	WHEN PAID: Month Day Year	Number of Receipt	March Settlement 1957	June Settlement 1957	Penalty	November Settlement 1957	Penalty	Collections to First Monday in January 1958	Penalty	Delinquent on First Monday in January 1958	Total Delinquent Tax and Penalty	REMARKS
		Dollars	$ cts.	$ cts.	$ cts.	$ cts.				$ cts.	$ cts.	$ cts.	$ cts.	$ cts.	$ cts.	$ cts.	$ cts.	$ cts.	
1																			
2		#6	1.48			1.48	PAID IN FULL	MAY 31 1957	11584		1.48								
3																			
4																			
5																			
6																			
7																			
8	SOLD FOR TAXES	#35	8.64			8.64													
9	SOLD FOR TAXES	Abate #7009 166 43	40.96 10.80			41.86		MAY 24 1957	7239		41.86						8.64		64.78 Abated
10	SOLD FOR TAXES	44 15	3.70			3.70	PAID IN FULL	AUG 23 1957	14705				3.70	.08					
11	#20		4.44			4.44	PAID IN FULL	MAY 31 1957	11895		4.44								
12		#57	12.58			12.58	PAID IN FULL	SEP 13 1957	14329				12.58	.38					
13		#51	12.58			12.58	PAID IN FULL	MAY 31 1957	11893		12.58								
14		11	2.72	.06		2.78	2nd Half Paid 1st Half Paid	OCT 31 1957 MAY 31 1957	16367 11508				1.39		1.39				
15	SOLD FOR TAXES	10	2.46	.06		2.52	2nd Half Paid 1st Half Paid	OCT 31 1957 MAY 28 1957	15864 7831				1.26		1.26				
16	SOLD FOR TAXES	10	2.46	.06		2.52	2nd Half Paid 1st Half Paid	OCT 31 1957 MAY 28 1957	15864 7832				5.11		5.11		2.52 & .279		
17	45		9.96	.24		10.22													
18	50		11.08	.26		11.34											11.34		
19		#51	12.58			12.58	PAID IN FULL	MAY 18 1957	6184		12.58								
20	#20	#209 = 237 A- 2550 464 = 557 NA 16604	2.46	.06		2.52	PAID IN FULL	MAY 22 1957	6878		2.52								
	95 115	673 = 788	194.54	3.00		197.54					78.22		24.64				2.52	64.78	

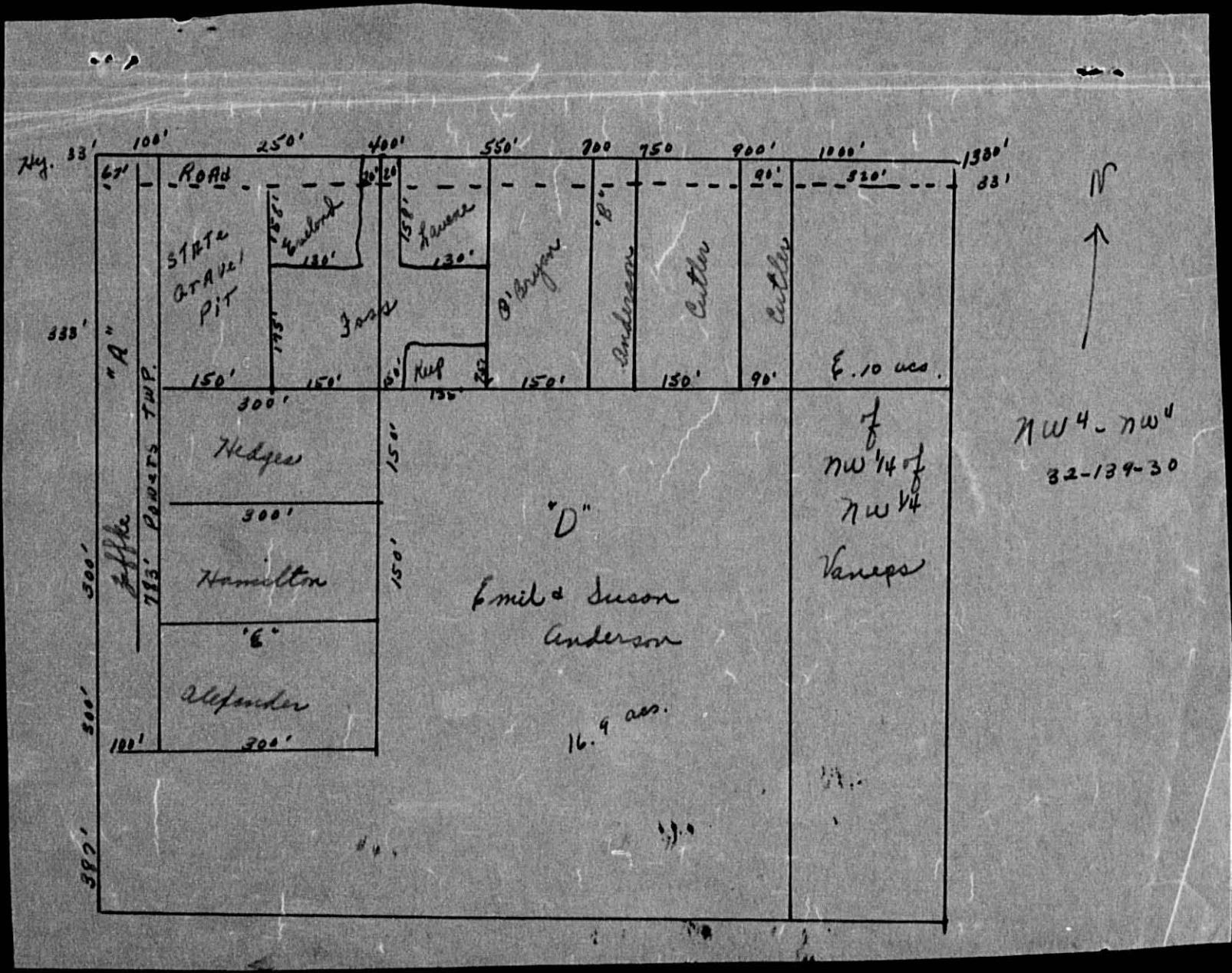

Hy. 33'
100'
250'
400'
550'
700
750
900'
1000'
1330'
67'
ROAD
20'
20'
90'
320'
33'
N
STATE GRAVEL PIT
Eveland
Lavene
130'
130'
Fass
O'Bryan
"B"
Anderson
Cutler
Cutler
333'
"A"
175'
150'
150'
150'
150'
150'
90'
E. 10 acs.
300'
Hedges
150'
300'
Hamilton
150'
"D"
Emil & Susan Anderson
16.9 acs.
of NW 1/4 of NW 1/4 Vaneps
NW 4 - NW 4
32-139-30
Jeffke
783' Powers TWP.
"E"
Alexander
300'
100'
300'
387'

Assessment Roll and Tax List of Real Property in the Town of Powers

Cass County, Minnesota, for Taxes for the Year 1956.

Form SCD-(56) Revised 1956 Department of Taxation

* Indicate Type of Property: R-Residential, C-Commercial, I-Industrial, U-Utility, F-Farm, L-Lakeshore, T-Timber, M-Mineral

	IN WHOSE NAME ASSESSED	TO WHOM TRANSFERRED	DESCRIPTION OF PROPERTY: SUBDIVISION	Sec. or Lot	Town or Block	Rng.	Number of Acres of Land: Acres	100ths	No. School District	Ind. Non-Homestead Tax or No	Ind. Non-Agricultural Tax or No	* Ind. Non-Type of Property	TRUE AND FULL VALUATIONS: LAND Exclusive of Structures and Improvements	BUILDINGS and Other Structures	MACHINERY Permanently Attached to Real Estate	TOTAL True and Full Value
													Dollars	Dollars	Dollars	Dollars
1	Gerald & Bernadine Eastland		N 165' of W 130' of E 300' of W 650' of NW¼ of NW¼	32	139	30		30	43	70		R	30	700		730
2	Claude & Mabel Williams		Part of Govt Lot 1 between Cowden Creek & Plat of Eddo Heights						115	70		L	60			60
3			SW¼ of NE¼													
4			SE¼ of NE¼													
5	Powers Twp.		E 33' of N 775' of W 100' NW¼ of NW¼													
6			NE¼ of NW¼													
7			NW¼ of NW¼													
8			SW¼ of NW¼													
9			SE¼ of NW¼													
10																
11			NE¼ of SW¼													
12			NW¼ of SW¼													
13			SW¼ of SW¼													
14			SE¼ of SW¼													
15																
16			NE¼ of SE¼													
17			NW¼ of SE¼													
18			SW¼ of SE¼													
19			SE¼ of SE¼													
20																
							97	700					90	790		790

	ASSESSED VALUATIONS: RURAL Homestead Up to $4,000 20%	RURAL Over $4,000 and Non-Homestead 33⅓%	ALL OTHER Timber Land Classified 20%	ALL OTHER Homestead Up to $4,000 25%	ALL OTHER Over $4,000 and Non-Homestead 40%	ALL OTHER MACHINERY Permanently Attached to Real Estate 33⅓%	TOTAL ASSESSED VALUE	Total Assessed Value as Equalized by the Board of Review	FINAL EQUALIZED VALUE
	Dollars	Dollars	Dollars	Dollars	Dollars	Dollars	Dollars	Dollars	Dollars
1	146						146		
2		20					20		
3									
4									
5									
6									
7									
8									
9									
10									
11									
12									
13									
14									
15									
16									
17									
18									
19									
20									
	146	20					166		

	SOLD FOR TAXES	VALUATIONS BY SCHOOL DISTRICTS AS EQUALIZED BY DEPARTMENT OF TAXATION: District No. ..... Rate ..... Mills	Dollars	District No. ..... Rate ..... Mills	Dollars	District No. 7 Rate 44 Mills	Dollars	District No. ..... Rate ..... Mills	Dollars	District No. ..... Rate ..... Mills	Dollars	Tax including State Homestead ..... Mills	State Tax on Non-Homestead 43¼ Mills	SPECIAL TAXES	TOTAL TAXES
												$ cts.	$ cts.	$ cts.	$ cts.
1						146						36 02			36 02
2						20						4 94	10		5 04
3															
4															
5															
6															
7															
8															
9															
10															
11															
12															
13															
14															
15															
16															
17															
18															
19															
20															
						166						40 96	10		41 06

	PAID: WHEN PAID Month	Day	Year	Number of Receipt	March Settlement 1957 $ cts.	June Settlement 1957 $ cts.	Penalty $ cts.	November Settlement 1957 $ cts.	Penalty $ cts.	Collections to First Monday in January 1958 $ cts.	Penalty $ cts.	Delinquent on First Monday in January 1958 $ cts.	Total Delinquent Tax and Penalty $ cts.	REMARKS
1	PAID IN FULL MAY	8	1957	6072		36 02								
2	PAID IN FULL	MAY	14 1957	6668		5 04								
3														
4														
5														
6														
7														
8														
9														
10														
11														
12														
13														
14														
15														
16														
17														
18														
19														
20														
						41 06								

Hillsgrove
Woodland
Deephaven Beach
Lido
Shorewood
Minnetonka Beach
Tonka Bay

PART OF LOT 1 - 32 - 18 - 30

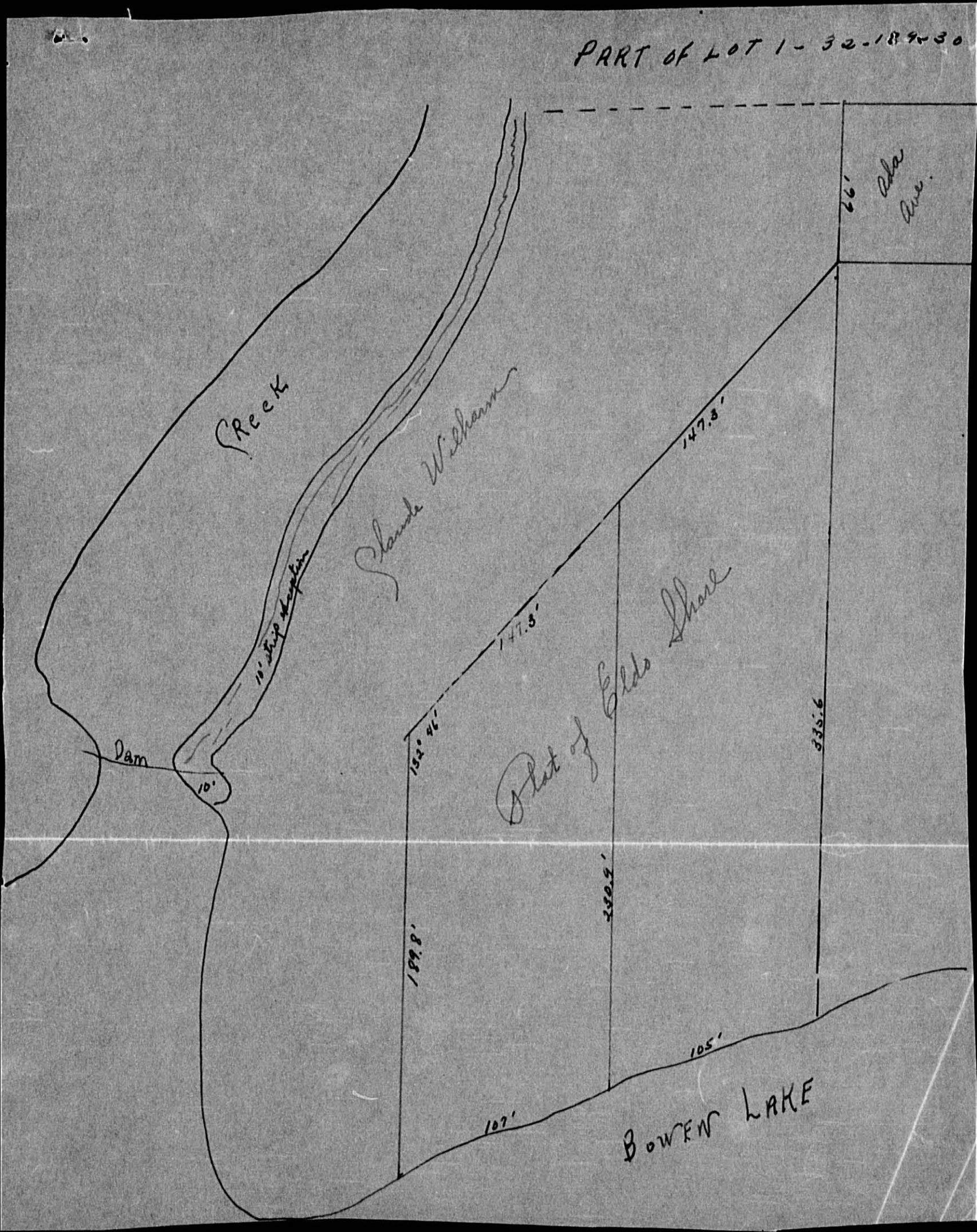

Assessment Roll and Tax List of Real Property in the Town of Romness

Form SCD (56) [illegible]

* Indicate Type of Property: R-Residential, C-Commercial, I-Industrial, U-Utility, F-Farm, L-Lakeshore, T-Timber, M-Mineral

Cass County, Minnesota, for Taxes for the Year 1956.

	IN WHOSE NAME ASSESSED	TO WHOM TRANSFERRED	DESCRIPTION OF PROPERTY: SUBDIVISION	Sec. or Lot	Town or Block	Rng.	Number of Acres of Land: Acres	100ths	Indicate Homestead by Yes	Indicate Agricultural by Yes	* Indicate Type of Property	No. School District	TRUE AND FULL VALUATIONS: LAND Exclusive of Structures and Improvements	BUILDINGS and Other Structures	MACHINERY Permanently Attached to Real Estate	TOTAL True and Full Value	ASSESSED VALUATIONS: RURAL: Homestead Up to $1,000 20%	RURAL: Over $1,000 and Non-Homestead 33⅓%	ALL OTHER: Timber Land Class 3e 20%	ALL OTHER: Homestead Up to $1,000 25%	ALL OTHER: Over $1,000 and Non-Homestead 40%	ALL OTHER: Machinery Permanently Attached to Real Estate 33⅓%	TOTAL ASSESSED VALUE	Total Assessed Value as Equalized by the State Board of Review	FINAL EQUALIZED VALUE	REMARKS
							Acres						Dollars	Dollars	Dollars	Dollars	Dollars	Dollars	Dollars	Dollars	Dollars	Dollars	Dollars	Dollars	Dollars	
	Evelyn Watkins Hosea & Donna C. Wirt											11														
1	Katherine & Verdie K. Stackford		NE¼ of NE¼ Lot 1	33	139	30	28.60		No	No	L		228	300		528		176					176			
2			NW¼ of NE¼																							
3	Wm. & Marvel Be Tuncy		SW¼ of NE¼ Lot 3				46.50		Yes	Yes	T		135			135	27						27			
4			SE¼ of NE¼																							
5																										
6	" " "		NE¼ of NW¼ Lot 4				32		No	Yes	T		186			186		62					62			
7	" " "		NW¼ of NW¼				40		Yes	"	"		330	115		445	89						89			
8	" " "		SW¼ of NW¼ Lot 5				14.50		"	No	L		195	2500		2695	539						539			
9	" " "		SE¼ of NW¼ Lot 6				36.20		"	"	"		325			325	65						65			
10																										
11	" " "		NE¼ of SW¼ Lot 7				30.70		"	"	"		245			245	49						49			
12			NW¼ of SW¼																							
13	Oliver E. & Alyce R. Warner		SW¼ of SW¼ Pt Lot 8.						No	No	L		30			30		10					10			
14	James & Hazel A. Wall		SE¼ of SW¼ Lots 1, 2, 3 & 4 less 2 Acres.				38.33		Yes	Yes	L		205	275		480	96						96			
15	Rodney A. & Grace M. Warner		Part of Lot 5				41		No	No	L		31	275		306		102					102			
16	Carl H. Falk		NE¼ of SE¼ Lot 2				142.5		"	"	"		202	500		702		234					234			
17	Wm. & Marvel Be Tuncy		NW¼ of SE¼				40		Yes	Yes	T		230			230	46						46			
18	State of Minnesota		SW¼ of SE¼																							
19	Delmer J. & Betty R. Jones		SE¼ of SE¼				40		No	No	L		231			231		77					77			
20	Beulah & Chester E. Flores		S. 10 rds of Lot 8				10		Yes	No	R		150	450		600	120						120			
							241.48						2728	4415		7143	1031	661					1692			

	SOLD FOR TAXES	VALUATIONS BY SCHOOL DISTRICTS AS EQUALIZED BY DEPARTMENT OF TAXATION: District No. / Rate / Mills	Tax including State Homestead Mills	State Tax on Non-Homestead Mills	SPECIAL TAXES	TOTAL TAXES	PAID	WHEN PAID: Month Day Year	Number of Receipt	March Settlement 1957	June Settlement 1957	Penalty	November Settlement 1957	Penalty	Collections to First Monday in January 1958	Penalty	Delinquent on First Monday in January 1959	Total Delinquent Tax and Penalty	REMARKS
		Dollars	¢	¢	$ cts.	$ cts.				$ cts.	$ cts.	$ cts.	$ cts.	$ cts.	$ cts.	$ cts.	$ cts.	$ cts.	
1			43.44	9.4		44.38	PAID IN FULL	MAY 31 1957	11580		44.38								
2																			
3		#27	5.48			5.48	2nd Half Paid 1st Half Paid	OCT 3 1 1957 MAY 31 1957			2.99		2.49						
4																			
5																			
6		62	13.74	3.4		14.08	2nd Half Paid 1st Half Paid	OCT 3 1 1957 MAY 31 1957	16324 11586		7.04		7.04						
7		#89	19.74			19.74	1st Half Paid	MAY 31 1957			7.87		4.87						
8		#539	133.00			183.00	2nd Half Paid 1st Half Paid	OCT 3 1 1957 MAY 31 1957			66.50		66.50						
9		#65	16.04			16.04	1st Half Paid	MAY 31 1957			8.02		8.02						
10																			
11		#49	12.10			12.10	2nd Half Paid 1st Half Paid	OCT 3 1 1957 MAY 31 1957			6.05		6.05						
12																			
13		10	2.46	.06		2.52	PAID IN FULL	FEB 1 1 1957	2142	2.52									
14		#96	23.68			23.68	2nd Half Paid 1st Half Paid	SEP 25 1957 MAY 31 1957	14577 12585		11.84		11.84						
15		102	25.18	.54		25.72	2nd Half Paid 1st Half Paid	OCT 3 1 1957 MAY 31 1957	14823 11597		12.86		12.86						
16	SOLD FOR TAXES	234	57.74	1.24		58.98											58.98		
17	#46		10.20			10.20	2nd Half Paid 1st Half Paid	OCT 3 1 1957 MAY 31 1957	16324 11536		5.10		5.10						
18																			
19	.77		17.08	.42		17.50	PAID IN FULL	MAY 31 1957	11598		17.50								
20	#162 139 301	#120 #869 = 1031 W- 522 = 661 Na- 1391 = 1692	25.42 66.74 34.26 41003	.54		29.62 413.54	PAID IN FULL	MAY 31 1957	11599		29.62								
										25.52	221.77		130.27				58.98		

Assessment Roll and Tax List of Real Property in the Town of Pownal

Form SCD (56) 10-5M-8/56 REPRINT, REMARKS

* Indicate Type of Property: R-Residential, C-Commercial, I-Industrial, U-Utility, F-Farm, L-Lakeshore, T-Timber, M-Mineral

IN WHOSE NAME ASSESSED	TO WHOM TRANSFERRED	#	DESCRIPTION OF PROPERTY: SUBDIVISION	Sec. or Lot	Town or Block	Rng.	Number of Acres of Land: Acres	Min	Indicate Homestead Yes or No	Indicate Agricultural Yes or No	* Indicate Type Property	No. School District	TRUE AND FULL VALUATIONS: LAND Exclusive of Structures and Improvements	BUILDINGS and Other Structures	MACHINERY Permanently Attached to Real Estate	TOTAL True and Full Value	ASSESSED VALUATIONS: RURAL: Homestead Up to $4,000 20%	RURAL: Over $4,000 and Non-Homestead 33⅓%	ALL OTHER: Timber Land Class 3c 20%	ALL OTHER: Homestead Up to $4,000 25%	ALL OTHER: Over $4,000 and Non-Homestead 40%	ALL OTHER: MACHINERY Permanently Attached to Real Estate 33⅓%	TOTAL ASSESSED VALUE	Total Assessed Value as Equalized by the Board of Review	FINAL EQUALIZED VALUE
													Dollars	Dollars	Dollars	Dollars	Dollars	Dollars	Dollars	Dollars	Dollars	Dollars	Dollars	Dollars	Dollars
Kyle + Jessie Affland		1	NE¼ of NE¼	34	139	50	40		30	Yes	F		240	250		490	98						98		
Robert W. + Clara G. Kunde		2	NW¼ of NE¼				40		"	"	"		345			345	69						69		
" " "		3	SW¼ of NE¼				40		"	"	"		400	505		905	181						181		
Alfred J. + Carrol R. Parker		4	SE¼ of NE¼				40		No	"	T		375			375		125					125		
A. Harold + Ruth A. West		5	W. 715' of S. 160' of Lot 2				2.85		"	No	L		48	450		498		166					166		
Waldo E. + Emmy M. Luedtke		6	NE¼ of NW¼				40		"	Yes	T		388	200		588		196					196		
" " "		7	NW¼ of NW¼ Except				35.60		"	"	"		351			351		117					117		
G. Frank + Libbie M. Wilson		8	Lot 2 and W. 775' of S. 160' of Lot 1 SW¼ of NW¼ Lot 1 N. 745'				25.05		"	"	"		150	15		165		55					55		
Robert W. + Clara Kunde		9	SE¼ of NW¼				40		Yes	"	F		215			215	43						43		
Harry + Margie Stevens + Wayne Harrington		10	N. 120' of Lot 2				2.05		No	No	L		54	100		154		53					53		
Carroll + Alfreda J. Parker		11	NE¼ of SW¼				40		No	Yes	T		399			399		133					133		
Carl H. + Sina B. Falk		12	NW¼ of SW¼ Lot 3				35.70		No	Yes	T		279			279		93					93		
State of Minnesota		13	SW¼ of SW¼																						
State of Minnesota		14	SE¼ of SW¼																						
		15																							
Juanita L. Riley		16	NE¼ of SE¼				40		No	Yes	T		309			309		103					103		
Alfreda J. + Carroll A. Parker		17	NW¼ of SE¼				40		No	"	"		292	440		732		244					247		
State of Minnesota		18	SW¼ of SE¼																						
State of Minnesota		19	SE¼ of SE¼																						
		20																							
							461.25						3850	1960		5810	391	1285					1676		

SOLD FOR TAXES	VALUATIONS BY SCHOOL DISTRICTS AS EQUALIZED BY DEPARTMENT OF TAXATION: District No. / Rate / Mills	Tax including State Homestead	State Tax on Non-Homestead	SPECIAL TAXES	TOTAL TAXES	PAID	WHEN PAID (Month Day Year)	Number of Receipt	March Settlement 1957	June Settlement 1957	Penalty	November Settlement 1957	Penalty	Collections to First Monday in January 1958	Penalty	Delinquent on First Monday in January 1958	Total Delinquent Tax and Penalty	REMARKS
	Dollars	$ cts.	$ cts.	$ cts.	$ cts.				$ cts.	$ cts.	$ cts.	$ cts.	$ cts.	$ cts.	$ cts.	$ cts.	$ cts.	
1 SOLD FOR TAXES	98	21.74			21.74	CANCELLED	OCT 1 1957	14745				10.87						
2	69	15.30			15.30	1st Half Paid	JUL 2 2 1957	13076				10.87	.33					
3	181	40.14			40.14	2nd Half Paid	MAY 3 1 1957	11600		7.65								
4	125	27.72	.66		28.38	1st Half Paid	APR 9 1957	5588		7.65								
5						2nd Half Paid	OCT 2 8 1957	15715		20.07								
6	166	40.96	.88		41.84	1st Half Paid	MAY 3 1 1957	11601		14.19		14.19						
7	196	43.46	1.04		44.50	PAID IN FULL	MAY 3 1 1957			44.50								
8	117	25.94	.62		26.56	PAID IN FULL	MAY 3 1 1957	11581		26.56								
9	55	12.20	.30		12.50	PAID IN FULL	JAN 2 9 1957	427	12.50									
10	53	13.28	.28		13.56	Balance Paid	MAY 3 1 1957	11657		4.56								
11	133	29.50	.70		30.20	Paid	APR 9 1957	5588		4.78								
12	93	20.62	.50		21.12	PAID IN FULL	APR 1 1 1957	5268		13.34								
13						2nd Half Paid	OCT 2 8 1957	15715										
14						1st Half Paid	MAY 3 1 1957	11600		15.10		15.10						
15						1st Half Paid	[illegible]			[illegible]						21.12		
16	103	22.84	.56		23.40	1st Half Paid	MAY 3 1 1957	11561		11.70								
17	244	54.12	1.30		55.42	2nd Half Paid	OCT 2 8 1957	15715								11.70		Paid due to #3974 "In 10-58 Tax proceeding"
18						1st Half Paid	MAY 3 1 1957	11600		27.71		27.71						
19																		
20																		
	391 1956 1957	32312 5404 37716	684		38400				12.50	265.94		78.74				32.82		

Assessment Roll and Tax List of Real Property in the Town of Rowena

Cass County, Minnesota, for Taxes for the Year 1956.

Form SCD (56) MILLER DAVIS COMPANY, MINNEAPOLIS

* Indicate Type of Property: R-Residential, C-Commercial, I-Industrial, U-Utility, F-Farm, L-Lakeshore, T-Timber, M-Mineral

	IN WHOSE NAME ASSESSED	TO WHOM TRANSFERRED	DESCRIPTION OF PROPERTY: SUBDIVISION	Sec. or Lot	Town or Block	Rng.	Number of Acres of Land: Acres	Hdths	No. School District	Indicate Homestead by Yes or No	Indicate Agricultural Land by Yes or No	* Indicate Type of Property	TRUE AND FULL VALUATIONS: LAND Exclusive of Structures and Improvements	BUILDINGS and Other Structures	MACHINERY Permanently Attached to Real Estate	TOTAL True and Full Value
							Acres	Hdths					Dollars	Dollars	Dollars	Dollars
1	Helen Snodgrass		S 40 rds of Lot 8 NE¼ of NE¼	35	137	30	40		30	No	Yes	T	189			189
2	Wm. H. + Emma V. Cadner		NW¼ of NE¼ Lot 4				55.35			Yes	"	"	440			440
3			SW¼ of NE¼													
4	" " "		N 172.5 rds of Lot 8 SE¼ of NE¼				17.25			"	No	R	190	200		390
5																
6	State of Minnesota		NE¼ of NW¼ Lot 1													
7	Lyle + Jessie Coffland		NW¼ of NW¼ Lot 2				34.35			No	Yes	T	270			270
8	State of Minnesota		SW¼ of NW¼ Lot 3													
9	Ada E. Miller		SE¼ of NW¼ Lot 6				15.05			"	"	"	150			150
10																
11	State of Minnesota		NE¼ of SW¼ Lot 5													
12	State of Minnesota		NW¼ of SW¼ Lot 4													
13	State of Minnesota		SW¼ of SW¼													
14			SE¼ of SW¼													
15																
16	James + Dreg Kidd		NE¼ of SE¼				40		4	Yes	Yes	T	155	105		280
17	State of Minnesota		NW¼ of SE¼													
18	State of Minnesota		SW¼ of SE¼													
19	Virgil J. + Grace Alexander		SE¼ of SE¼				40			"	"	"	150	100		250
20																
							247						1344	425		1969

	ASSESSED VALUATIONS: RURAL Homestead Up to $1,000 20%	RURAL Over $4,000 and Non-Homestead 33⅓%	ALL OTHER Timber Land Class 3e 20%	ALL OTHER Homestead Up to $1,000 25%	ALL OTHER Over $4,000 and Non-Homestead 40%	ALL OTHER MACHINERY Permanently Attached to Real Estate 33⅓%	TOTAL ASSESSED VALUE	Total Assessed Value as Equalized by the Board of Review	FINAL EQUALIZED VALUE	SOLD FOR TAXES
	Dollars	Dollars	Dollars	Dollars	Dollars	Dollars	Dollars	Dollars	Dollars	
1		63					63			
2	88						88			
3										
4							78			
5										
6										
7		90					90			
8										
9		50					50			
10										
11										
12										
13										
14										
15										
16	56						56			
17										
18										
19							50			
20										
	144	203					475			

	VALUATIONS BY SCHOOL DISTRICTS AS EQUALIZED BY DEPARTMENT OF TAXATION: District No. ..... Rate ..... Mills	District No. 38 Rate 41 Mills	District No. 22 Rate 41 Mills	District No. 56 Rate 41 Mills	District No. ..... Rate ..... Mills	District No. ..... Rate ..... Mills	Tax including State Homestead ..... Mills	State Tax on Non-Homestead 2.34 Mills	SPECIAL TAXES	TOTAL TAXES
	Dollars	Dollars	Dollars	Dollars	Dollars	Dollars	$ cts.	$ cts.	$ cts.	$ cts.
1		63					1.375	.34		1.43
2		88					1.452			1.452
3										
4				78			1.924			1.924
5										
6										
7		90					1.996	.48		2.047
8										
9		50					1.105	.26		1.134
10										
11										
12										
13										
14										
15										
16		56					1.242			1.242
17										
18										
19		50					1.105			1.105
20										
	144	397	272	78			10728	108		10836

	PAID	WHEN PAID: Month Day Year	Number of Receipt	March Settlement 1957	June Settlement 1957	Penalty	November Settlement 1957	Penalty	Collections to First Monday in January 1958	Penalty	Delinquent to First Monday in January 1958	Total Delinquent Tax and Penalty	REMARKS
				$ cts.	$ cts.	$ cts.	$ cts.	$ cts.	$ cts.	$ cts.	$ cts.	$ cts.	
1	2nd half Paid	OCT 31 1957	16794										
2	1st Half Paid / Balance Paid / Part Paid	MAY 31 1957 / OCT 8 1957 / MAY 18 1957	10725		7.16		7.16						
3	Balance Paid	OCT 8 1957	16421										
4	Part Paid	MAY 18 1957	14678		19.52		19.52						
5													
6													
7	2nd Half Paid / 1st Half Paid	OCT 1 1957 / JUL 22 1957	14745 / 13084				10.22 / 10.22		31				
8													
9	2nd Half Paid / 1st Half Paid	OCT 31 1957 / MAY 31 1957	16177 / 11602		5.67		5.67						
10													
11													
12													
13													
14													
15													
16	PAID IN FULL	AUG 15 1957	13469				12.42		24				
17													
18													
19												11.08	
20													
					32.35		64.92					11.08	

Fort Ripley | Woodland | Pleasantview Beach | Pine Horseshoe Beach | Lake Edge | Lindley Bay

Assessment Roll and Tax List of Real Property in the Town of Pleasant

Form SCT (56) WILD RICE PRINT, BEMIDJI

* Indicate Type of Property: R-Residential, C-Commercial, I-Industrial, U-Utility, F-Farm, L-Lakeshore, T-Timber, M-Mineral

Cass County, Minnesota, for Taxes for the Year 1956.

	IN WHOSE NAME ASSESSED	TO WHOM TRANSFERRED	DESCRIPTION OF PROPERTY: SUBDIVISION	Sec. or Lot	Town or Block	Rng.	Number of Acres of Land: Acres	Number of Acres of Land: 100ths	No. School District	Indicate Homestead Tax Status	Indicate Non-Homestead Tax Status	Indicate Type of Property	TRUE AND FULL VALUATIONS: LAND Exclusive of Structures and Improvements	TRUE AND FULL VALUATIONS: BUILDINGS and Other Structures	TRUE AND FULL VALUATIONS: MACHINERY Permanently Attached to Real Estate	TRUE AND FULL VALUATIONS: TOTAL True and Full Value	ASSESSED VALUATIONS: RURAL: Homestead Up to $4,000 20%	ASSESSED VALUATIONS: RURAL: Over $4,000 Homestead and Non-Homestead 33⅓%	ASSESSED VALUATIONS: ALL OTHER: Timber Land Class 3e 20%	ASSESSED VALUATIONS: ALL OTHER: Homestead Up to $4,000 25%	ASSESSED VALUATIONS: ALL OTHER: Over $4,000 and Non-Homestead 40%	ASSESSED VALUATIONS: ALL OTHER: MACHINERY permanently Attached to Real Estate 33⅓%	TOTAL ASSESSED VALUE	Total Assessed Value as Equalized by the Board of Review	FINAL EQUALIZED VALUE
							Acres	100ths					Dollars	Dollars	Dollars	Dollars	Dollars	Dollars	Dollars	Dollars	Dollars	Dollars	Dollars	Dollars	Dollars
1	State of Minnesota		NE¼ of NE¼	36	137	30			30																
2	State of Minnesota		NW¼ of NE¼	Lot 5																					
3	State of Minnesota		SW¼ of NE¼	Lot 4																					
4	State of Minnesota		SE¼ of NE¼																						
5																									
6			NE¼ of NW¼																						
7			NW¼ of NW¼																						
8		Harry J. & Helen Snodgrass	SW¼ of NW¼	Lot 1			45	80	70	yes		F	395	475		870	290						290		
9			SE¼ of NW¼																						
10																									
11	"	"	NE¼ of SW¼	Lot 2			28	50		"	"	"	129			129	43						43		
12	"	"	NW¼ of SW¼				40			"	"	"	366			366	122						122		
13	Edward Kuntz		SW¼ of SW¼				40			"	"	T	231			231	77						77		
14	State of Minnesota		SE¼ of SW¼																						
15																									
16	State of Minnesota		NE¼ of SE¼																						
17	State of Minnesota		NW¼ of SE¼	Lot 3																					
18	State of Minnesota		SW¼ of SE¼																						
19	State of Minnesota		SE¼ of SE¼																						
20																									
							154	30					1121	475		1596	532						532		

	SOLD FOR TAXES	VALUATIONS BY SCHOOL DISTRICTS AS EQUALIZED BY DEPARTMENT OF TAXATION: District No. / Rate / Mills	Tax including State Homestead Mills	State Tax on Non-Homestead Mills	SPECIAL TAXES	TOTAL TAXES	PAID	WHEN PAID: Month Day Year	Number of Receipt	March Settlement 1957	June Settlement 1957	Penalty	November Settlement 1957	Penalty	Collections to First Monday in January 1958	Penalty	Delinquent on First Monday in January 1958	Total Delinquent Tax and Penalty	REMARKS
		Dollars	$ cts.	$ cts.	$ cts.	$ cts.				$ cts.	$ cts.	$ cts.	$ cts.	$ cts.	$ cts.	$ cts.	$ cts.	$ cts.	
1																			
2																			
3																			
4																			
5																			
6																			
7																			
8		290	64 32	154		65 86	2nd Half Paid 1st Half Paid	OCT 31 1957 MAY 31 1957			32 93		32 93						
9									16794										
10									10728										
11		43	954	22		976	2nd Half Paid 1st Half Paid	OCT 31 1957 MAY 31 1957			488		488						
12		122	2706	66		2772	2nd Half Paid 1st Half Paid	OCT 31 1957 MAY 31 1957			1386		1386						
13		77	1708	42		1750	PAID IN FULL	MAY 31 1957	11614		1750								
14																			
15																			
16																			
17																			
18																			
19																			
20																			
		532	11800	284		12084					6217		5167						

Fairy Island Woodland | Deepening Beach | Lido Horseshoe Beach | Lutsey Bay

Assessment Roll and Tax List of Real Property in the _____ of _____

Form 5CD (56) [illegible]

* Indicate Type of Property: R-Residential, C-Commercial, I-Industrial, U-Utility, F

	IN WHOSE NAME ASSESSED	TO WHOM TRANSFERRED	DESCRIPTION OF PROPERTY: SUBDIVISION	Sec. or Lot	Town or Block	Rng.	Number of Acres of Land: Acres	100ths	No. School District	Indicate Homestead Tax as Ho	Indicate Agricultural Tax as Ag	Indicate Type of Property	TRUE AND FULL VALUATIONS: LAND Exclusive of Structures and Improvements (Dollars)	BUILDINGS and Other Structures (Dollars)	MACHINERY Permanently Attached to Real Estate (Dollars)	TOTAL True and Full Value (Dollars)	ASSESSED: RURAL: Homestead Up to $4,000 20% (Dollars)	RURAL: Over $4,000 and Non-Homestead 33⅓% (Dollars)	RURAL: Timber Land Class 3e 20% (Dollars)	ALL: Homestead Up to $4,0 25% (Dolla
1			NE¼ of NE¼																	
2			NW¼ of NE¼																	
3			SW¼ of NE¼																	
4			SE¼ of NE¼																	
5																				
6			NE¼ of NW¼																	
7			NW¼ of NW¼																	
8			SW¼ of NW¼																	
9			SE¼ of NW¼																	
10																				
11			NE¼ of SW¼																	
12			NW¼ of SW¼																	
13			SW¼ of SW¼																	
14			SE¼ of SW¼																	
15																				
16			NE¼ of SE¼																	
17			NW¼ of SE¼																	
18			SW¼ of SE¼																	
19			SE¼ of SE¼																	
20																				

12,277.84

PAGES 44 THRU 48 BLANK

	Mills	State Tax on Non-Homestead .....Mills	SPECIAL TAXES	TOTAL TAXES		PAID	WHEN PAID: Month Day Year	Number of Receipt	March Settlement 1957	June Settlement 1957	Penalty	November Settlement 1957	Penalty	Collections to First Monday in January 1958	Penalty	Delinquent on First Monday in January 1958	Penalty	Total Delinquent Tax and Penalty	REMARKS
	cts.	$ cts.	$ cts.	$ cts.					$ cts.	$ cts.	$ cts.	$ cts.	$ cts.	$ cts.	$ cts.	$ cts.	$ cts.	$ cts.	
1					1														
2					2														
3					3														
4					4														
5					5														
6					6														
7					7														
8					8														
9					9														
10					10														
11					11														
12					12														
13					13														
14					14														
15					15														
16					16														
17					17														
18					18														
19					19														
20					20														

Title's Point Wild Woodland Abstracting Search Title Guarantee Search Help Today Now

Assessment Roll and Tax List of Real Property in the Town of Powers

* Indicate Type of Property: R-Residential, C-Commercial, I-Industrial, U-Utility, F-Farm, L-Lakeshore, T-Timber, M-Mineral

	IN WHOSE NAME ASSESSED	TO WHOM TRANSFERRED	DESCRIPTION OF PROPERTY: SUBDIVISION	Sec. or Lot	Town or Block	Rng.	Number of Acres of Land	Indicate Improvements Real Tax	Indicate Improvements Personal Tax	Indicate Type of Property	No. School District	TRUE AND FULL VALUATIONS: LAND Exclusive of Structures and Improvements	BUILDINGS and Other Structures	MACHINERY Permanently Attached to Real Estate	TOTAL True and Full Value	ASSESSED VALUATIONS: RURAL: Homestead Up to $4,000 20%	RURAL: Over $4,000 but not over $8,000 Homestead 33⅓%	ALL OTHER: Timber Land Class 2a 20%	ALL OTHER: Homestead Up to $4,000 25%	ALL OTHER: Over $4,000 and Non-Homestead 40%	ALL OTHER: MACHINERY Permanently Attached to Real Estate 33⅓%	TOTAL ASSESSED VALUE	Total Assessed Value as Equalized by the Board of Review	FINAL EQUALIZED VALUE
							Acres / 100ths					Dollars	Dollars	Dollars	Dollars	Dollars	Dollars	Dollars	Dollars	Dollars	Dollars	Dollars	Dollars	Dollars
1	Frank E. & Clarence W. Faulk		(Part of Lot 4 - Sec 27-134-30)								#30	70	450		500					200		200		
2	" " "				2 Lots Sec. 80¼							70	225		295					110		110		
3	Victor F. & Ramona M. Davies		S. 80¼ of	2								51			51				17			17		
4	" " "		N. 66⅔ of	3								30			30					12		12		
5	Richard A. & Irene M. Miller		S. 66⅔ of	4								30			30					12		12		
6	Hattie B. Weston		S. 33⅓ of Sec 34-135-31	4								60	200		260					104		104		
7	Luella & R.W. DeMarce			5								60	135		195					78		78		
8	Jay Canby			6								60	125		185					74		74		
9	~~Fred B.~~ & Jessie H. Sareng			7								60	60		60					24		24		
10	" " "			8								65	700		765				170			170		
11	" " "			7								60			60					27		27		
12	" " "			10								60			60					27		27		
13	" " "			11								60			60					27		27		
14	" " "			12								60			60					27		27		
15	Jessie B. & Melter B. Thompson			13								60	424		484				121			121		
16																								
17																								
18																								
19																								
20												911	2459		3370		17		311	710		1038		

	SOLD FOR TAXES	VALUATIONS BY SCHOOL DISTRICTS AS EQUALIZED BY DEPARTMENT OF TAXATION: District No. / Rate / Mills	District No. / Rate / Mills	District No. / Rate / Mills	District No. / Rate / Mills	District No. / Rate / Mills	District No. / Rate / Mills	Tax including State Homestead Mills	State Tax on Non-Homestead 5.234 Mills	SPECIAL TAXES	TOTAL TAXES		PAID	WHEN PAID: Month Day Year	Number of Receipt	March Settlement 1957	June Settlement 1957	Penalty	November Settlement 1957	Penalty	Collections to First Monday in January 1958	Penalty	Delinquent on First Monday in January 1958	Total Delinquent Tax and Penalty	REMARKS
		Dollars	Dollars	Dollars	Dollars	Dollars	Dollars	$ cts.	$ cts.	$ cts.	$ cts.					$ cts.	$ cts.	$ cts.	$ cts.	$ cts.	$ cts.	$ cts.	$ cts.	
1				200				4936	106		5042	1	PAID IN FULL	MAY 31 1957	11510		5042							
2				110				2714	58		2772	2	PAID IN FULL	MAY 31 1957			2772							
3				17				420	10		430	3	PAID IN FULL	MAY 31 1957	11605		430							
4				12				296	06		302	4	PAID IN FULL	MAY 31 1957			302							
5	SOLD FOR TAXES			12				296	06		302		Balance Paid	OCT 2 3 1957	15629						150		152	
													Paid Paid	MAY 31 1957	12378									
6				104				2566	56		2622	6	PAID IN FULL	MAR 20 1958	5741								2622	
7				78				1924	42		1966	7	PAID IN FULL	MAY 31 1957	11577		1966							
8				74				1826	40		1866	8	PAID IN FULL	FEB 15 1957	2637	1866								
9				24				592	12		604	9	PAID IN FULL	MAY 15 '58			604							
10				170				4688			4688	10	PAID IN FULL	MAY 15 '58	6697		4688							
11				24				592	12		604	11	PAID IN FULL	MAY 15 '58			604							
12				24				592	12		604	12	PAID IN FULL	MAY 15 '58			604							
13				24				592	12		604	13	PAID IN FULL	MAY 15 '58			604							
14				24				592	12		604	14	PAID IN FULL	MAY 15 '58			604							
15				#121				2486			2486	15	PAID IN FULL	MAY 31 1957	11610		2486							
16																								
17																								
18																								
19																								
20				#311																				
				727				25612	384		25996					1964	A2195		152					
				1038																				

Miller's Point

Tall Spruce

Tall Scotland

Deadstone Ranch

Pine Forrestone Ranch Hotel

Ruby Ray Hall

Assessment Roll and Tax List of Real Property in the Town of Powers

Cass County, Minnesota, for Taxes for the Year 1956.

Form AC (56) MILLER DAVIS COMPANY, MINNEAPOLIS

* Indicate Type of Property: R-Residential, C-Commercial, I-Industrial, U-Utility, F-Farm, L-Lakeshore, T-Timber, M-Mineral

	IN WHOSE NAME ASSESSED	TO WHOM TRANSFERRED	DESCRIPTION OF PROPERTY: SUBDIVISION	Sec. or Lot	Town or Block	Rng.	Number of Acres of Land: Acres	100ths	No. School District	Indicate Improvements Subject to Tax	Indicate Agricultural Land Subject to Tax	* Indicate Type of Property	TRUE AND FULL VALUATIONS: LAND Exclusive of Structures and Improvements	BUILDINGS and Other Structures	MACHINERY Permanently Attached to Real Estate	TOTAL True and Full Value
													Dollars	Dollars	Dollars	Dollars
1	Sola Falk		Wasdland	1					#30	No	No	L	50			50
2	" "		Sec. 5 - Sec. 27 - 154 - 30	2						"	"	"	50	125		175
3	E. & Hazel A. Bertgen			3						"	"	L	50	301		351
4	Arthur Falk			4						"	"	"	51			51
5	Glen G. & Virginia E. Wickliff			5						Yes	"	"	50	950		1000
6	" "			6						"	"	"	48			48
7	Frederick J. & Nellie Meier			9						No	"	"	50	420		470
8	Emma D. Fuller			8						"	"	"	50	450		500
9	Everett A. Reynolds			7						"	"	"	50	300		350
10	" "			10						"	"	"	50			50
11	Raymond W. Peterson			11						"	"	"	50	200		250
12	E. R. Foster			12						"	"	"	50	500		550
13	Libbie Mae Wilson			13						"	"	"	50	600		650
14																
15																
16																
17																
18																
19																
20													6.49	2486		4605

	ASSESSED VALUATIONS: RURAL — Homestead Up to $4,000 20%	RURAL — Over $4,000 Homestead 33⅓%	ALL OTHER — Timber Land Class 3c 20%	ALL OTHER — Homestead Up to $4,000 25%	ALL OTHER — Over $4,000 and Non-Homestead 40%	ALL OTHER — Machinery Permanently Attached to Real Estate 33⅓%	TOTAL ASSESSED VALUE	Total Assessed Value as Equalized by Director of Review	FINAL EQUALIZED VALUE
	Dollars	Dollars	Dollars	Dollars	Dollars	Dollars	Dollars	Dollars	Dollars
1					20		20		
2					70		70		
3		117					117		
4		17					17		
5				250			250		
6				12			12		
7					192		192		
8					200		200		
9					140		140		
10					20		20		
11					100		100		
12					220		220		
13					260		260		
14									
15									
16									
17									
18									
19									
20									
		134		262	1022		1618		

	SOLD FOR TAXES	VALUATIONS BY SCHOOL DISTRICTS AS EQUALIZED BY DEPARTMENT OF TAXATION: District No. / Rate / Mills	Tax including State Homestead Mills	State Tax on Non-Homestead Mills	SPECIAL TAXES	TOTAL TAXES	PAID	WHEN PAID: Month Day Year	Number of Receipt	March Settlement 1957	June Settlement 1957	Penalty	November Settlement 1957	Penalty	Collections to First Monday in January 1958	Penalty	Delinquent on First Monday in January 1958	Total Delinquent Tax and Penalty	REMARKS
		Dollars	$ cts.	$ cts.	$ cts.	$ cts.				$ cts.	$ cts.	$ cts.	$ cts.	$ cts.	$ cts.	$ cts.	$ cts.	$ cts.	
1		20	4.44	10		5.04	PAID IN FULL	MAY 31 1957	11607		5.04								
2		70	17.28	98		17.66	PAID IN FULL	MAY 31 1957			17.66								
3		117	23.86	62		24.50	1st Half Paid	MAY 31 1957	11606		14.75						14.75	16.22	
4		17	4.20	10		4.30	1st Half Paid	MAY 31 1957			2.15						2.15	2.36	
5		# 250	61.70			61.70	PAID IN FULL	MAY 3 1957	11609		42.66								
6		4% 12	2.96			2.96	PAID IN FULL	MAY 3 1957											
7		192	47.38	1.02		48.40	PAID IN FULL	MAY 31 1957	11608		48.40								
8		200	44.36	1.06		50.42	PAID IN FULL	FEB 6 1957	1935	50.42									
9		140	34.54	74		35.28	PAID IN FULL	MAY 31 1957	11609		35.28								
10		20	4.44	10		5.04	PAID IN FULL	MAY 31 1957			5.04								
11	TO TOP TAXES	100	24.68	54		25.22											25.22		
12		220	54.28	1.18		55.46	PAID IN FULL	MAY 31 1957	11579		55.46								
13		260	64.16	1.38		65.54	PAID IN FULL	JAN 29 1957	976	65.54									
14																			
15																			
16																			
17																			
18																			
19																			
20		# 262 1956 1618	349.30	9.22		406.52				115.94	248.47						42.12		

Miller's Point

Woodland

Tall Timber

Williams Beach

Doubletree Beach

Little Horseshoe Beach

Valley Bay

Assessment Roll and Tax List of Real Property in the Towns of Pequot

Cass County, Minnesota, for Taxes for the Year 1956.

Form 3C (55) MILLER-DAVIS COMPANY, MINNEAPOLIS

* Indicate Type of Property: R-Residential, C-Commercial, I-Industrial, U-Utility, F-Farm, L-Lakeshore, T-Timber, M-Mineral

Millers | Woodland | Meadowlines Beach

Tel. Sucrio | Wildwood Beach | Meadowlands Lakeshore Acres | Lido | Horseshoe Beach Hills | Valley Bay

IN WHOSE NAME ASSESSED	TO WHOM TRANSFERRED	DESCRIPTION OF PROPERTY: SUBDIVISION	Sec. of Lot	Town or Block	Rng.	Number of Acres of Land: Acres	100ths	Indicate Homestead Tax No.	Indicate Agricultural Tax No.	* Indicate Type of Property	No. School District	TRUE AND FULL VALUATIONS: LAND Exclusive of Structures and Improvements	BUILDINGS and Other Structures	MACHINERY Permanently Attached to Real Estate	TOTAL True and Full Value	ASSESSED VALUATIONS: RURAL: Homestead Up to $4,000 20%	RURAL: Over $4,000 and Non-Homestead 33⅓%	ALL OTHER: Timber Land Class 2a 20%	ALL OTHER: Homestead Up to $4,000 25%	ALL OTHER: Over $4,000 and Non-Homestead 40%	ALL OTHER: MACHINERY Permanently Attached to Real Estate 33⅓%	TOTAL ASSESSED VALUE	Total Assessed Value as Equalized by the Board of Review	FINAL EQUALIZED VALUE	REMARKS
												Dollars	Dollars	Dollars	Dollars	Dollars	Dollars	Dollars	Dollars	Dollars	Dollars	Dollars	Dollars	Dollars	
Jessie L. & Math L. Thompson		Des Moines Beach part of Lots 3 Sec. 27-139-30	1								77	50			50	10						10			
" " "			2									50			50	10						10			
Marie W. & John Spillane			3									48			48		16					16			
" " "			4									48			48		16					16			
" " "			5									48			48		16					16			
" " "			6									48			48		16					16			
H. L. & Margaret Brightop			7									48	450		498		166					166			
" " "			8									47	100		147		49					49			
Herbert W. & Mary R. Cartwright			9									47	125		172		58					58			
" " "			10									48			48		16					16			
John Att & Billian Harmon			11									50	400		450	90						90			
" " " "			12									50			50	10						10			
" " " "			13									50			50	10						10			
Anne & Harry Olsop			14									48	75		123		41					41			
~~John & Maria W. Spillane~~			15									48			48		16					16			
" " "			16									48			48		16					16			
John Asche Sr. & Kate Asche			17									49	260		309		103					103			
George Luttmeres			18									50	675		725	145						145			
" "			19									50			50	10						10			
Lee & Katherine Reeves			20									49	150		199		66					66			
												1000	2235		3235	295	595					890			

SOLD FOR TAXES	VALUATIONS BY SCHOOL DISTRICTS AS EQUALIZED BY DEPARTMENT OF TAXATION: District No. / Rate / Mills	Tax including State Homestead Mills	State Tax on Non-Homestead 5.24 Mills	SPECIAL TAXES	TOTAL TAXES	PAID	WHEN PAID: Month Day Year	Number of Receipt	March Settlement 1957	June Settlement 1957	Penalty	November Settlement 1957	Penalty	Collections to First Monday in January 1958	Penalty	Delinquent on First Monday in January 1958	Delinquent Tax and Penalty
	Dollars / Mills	$ cts.	$ cts.	$ cts.	$ cts.					$ cts.		$ cts.		$ cts.		$ cts.	
1		246			246	1 PAID IN FULL	MAY 31 1957	11613		246							
2		246			246	2 PAID IN FULL	MAY 31 1957			246							
3		394	08		402	1st Half Paid / 2nd Half Paid	MAY 31 1957 / OCT 2 1957	5351									
4		394	08		402	1st Half Paid / 2nd Half Paid	MAY 31 1957 / OCT 2 1957	5351									
5		394	08		402	1st Half Paid / 2nd Half Paid	MAY 31 1957 / OCT 2 1957	5435 / 5436		804		804					
6		394	08		402	1st Half Paid / 2nd Half Paid	MAY 31 1957 / OCT 2 1957	5436									
7		4046	88		4134	7 PAID IN FULL	MAY 7 1957	5944		5420							
8		1220	26		1246	8 PAID IN FULL	MAY 7 1957										
9		1432	30		1462	9 PAID IN FULL	MAY 31 1957	11576		1462							
10		394	08		402	10 PAID IN FULL	MAY 31 1957			402							
11		2220			2220	11 PAID IN FULL	MAY 31 1957			2220							
12		246			246	12 PAID IN FULL	MAY 31 1957	11611		246							
13		246			246	13 PAID IN FULL	MAY 31 1957			246							
14		1012	22		1034	14 PAID IN FULL	MAY 31 1957	11618		1034							
15		394	08		402	15 PAID IN FULL	APR 29 1957	5357		804							
16		394	08		402	16 PAID IN FULL	APR 29 1957										
17		2512	56		2568	17 PAID IN FULL	MAY 31 1957	11613		2598							
18		3578			3578	1st Half Paid / 2nd Half Paid	OCT 4 1957 / MAY 31 1957	5455 / 11614		1789		1789					
19		246			246	1st Half Paid / 2nd Half Paid	OCT 4 1957 / MAY 31 1957	5455 / 11614		123		123					
20		1628	36		1664	20 PAID IN FULL	MAY 31 1957	11615		1664							
		21706	314		22020					17314		2716					

Assessment Roll and Tax List of Real Property in the Town of Pleasant

Form SC 156: MUST HAVE BINDER, BINDERS

* Indicate Type of Property: R-Residential, C-Commercial, I-Industrial, U-Utility, F-Farm, L-Lakeshore, T-Timber, M-Mineral

	IN WHOSE NAME ASSESSED	TO WHOM TRANSFERRED	DESCRIPTION OF PROPERTY: SUBDIVISION	Sec. or Lot	Town or Block	Rng.	Number of Acres of Land: Acres	100ths	No. School District	Individual Assessment Tax Number	Individual Assessment Land Tax Number	* Individual Type of Property	TRUE AND FULL VALUATIONS: LAND Exclusive of Structures and Improvements	BUILDINGS and Other Structures	MACHINERY Permanently Attached to Real Estate	TOTAL Tree and Full Value
			Des Moines Beach										Dollars	Dollars	Dollars	Dollars
1	Freeman E. Smith			21					30	70	70	L	48	150		198
2	Freeman Smith			22						71	71		48			48
3	" "			23						72	72		48	150		198
4	Kenneth Dann			24						73	73		48			48
5	Gladys Coffland			25						74	74		144			144
6	John & Marie W. Spillane			26 less M.67'						75	75		72			72
7	Jessie B. + Walter Thompson		M.67' of	26						142	142		15			15
8																
9																
10																
11																
12																
13																
14																
15																
16																
17																
18																
19																
20													423	300		723

	ASSESSED VALUATIONS: RURAL Homestead Up to $4,000 20%	RURAL Over $4,000 but Non-Homestead 33⅓%	Timber Land Taxable 20%	ALL OTHER Homestead Up to $4,000 25%	ALL OTHER Over $4,000 and Non-Homestead 40%	MACHINERY Permanently Attached to Real Estate 33⅓%	TOTAL ASSESSED VALUE	Total Assessed Value as Equalized by the Board of Review	FINAL EQUALIZED VALUE	SOLD FOR TAXES
	Dollars	Dollars	Dollars	Dollars	Dollars	Dollars	Dollars	Dollars	Dollars	
1		66					66			
2		16					16			
3		66					66			
4		16					16			
5		48					48			
6		24					24			
7		3					3			
8										
9										
10										
11										
12										
13										
14										
15										
16										
17										
18										
19										
20		239					239			

	VALUATIONS BY SCHOOL DISTRICTS AS EQUALIZED BY DEPARTMENT OF TAXATION: District No. ..... Rate ..... Mills	Tax including State Homestead ..... Mills	State Tax on Non-Homestead 2.34 ..... Mills	SPECIAL TAXES	TOTAL TAXES	PAID	WHEN PAID: Month Day Year	Number of Receipt	March Settlement 1957	June Settlement 1957	Penalty	November Settlement 1957	Penalty	Collections to First Monday in January 1958	Penalty	Delinquent on First Monday in January 1958	Total Delinquent Tax and Penalty	REMARKS
	Dollars	$ cts.	$ cts.	$ cts.	$ cts.				$ cts.	$ cts.	$ cts.	$ cts.	$ cts.	$ cts.	$ cts.	$ cts.	$ cts.	
1	66	1628	36		1664	1 PAID IN FULL	MAY 31 1957	11616		1664								
2	16	394	08		402	2 PAID IN FULL	MAY 31 1957	11616		402								
3	66	1628	36		1664	3 PAID IN FULL	MAY 31 1957	11616		1664								
4	16	394	08		402	4 PAID IN FULL	MAY 31 1957	11620		402								
5	48	1184	26		1210	5 PAID IN FULL	MAY 8 1957	6072		1210								
6	24	592	12		604	6 Not Paid	OCT 26 1957	15261		302		302						
7	3	74			74	7 PAID IN FULL	MAY 31 1957	11610		74								
8																		
9																		
10																		
11																		
12																		
13																		
14																		
15																		
16																		
17																		
18																		
19																		
20	3 / 236 / 239	5844	126		6020					5718		302						

Miller's Woodland Addition Des Moines Beach
Des Moines Beach
Wildacre Beach
Lakeside Addition
Lido Horseshoe Beach
Tuloy Bay
Tall Pines
Sunset

Assessment Roll and Tax List of Real Property in the Town of Pleasant

Form SC (35) MILLER-DAVIS COMPANY, MINNEAPOLIS

* Indicate Type of Property: R-Residential, C-Commercial, I-Industrial, U-Utility, F-Farm, L-Lakeshore, T-Timber, M-Mineral

IN WHOSE NAME ASSESSED	TO WHOM TRANSFERRED	DESCRIPTION OF PROPERTY: SUBDIVISION	Sec. or Lot	Town No.	Block	Rng.	Number of Acres of Land: Acres	100ths	Sch. District No.	Indicate Homestead Yes or No	Indicate Agricultural Yes or No	* Indicate Type of Property	TRUE AND FULL VALUATIONS: LAND Exclusive of Structures and Improvements	BUILDINGS and Other Structures	MACHINERY Permanently Attached to Real Estate	TOTAL True and Full Value
							Dollars						Dollars	Dollars	Dollars	Dollars
Nellie B. Bjork		Horseshoe Beach Part of Lot 1 Sec 21-134-30	1						50	No	No	L	60	165		225
Ivan + Nellie Clark			2							"	"	"	60			60
Lawrence J + Frances M. Sullivan			3	✓						Yes	"	"	60			60
" " "			4	✓						"	"	"	60			60
" " "			5	✓						"	"	"	60			60
" " "			6	✓						"	"	"	60	40		460
Verna Vialone			7							No	"	"	60			60
" "			8							"	"	"	60			60
" "			9							"	"	"	60			60
" "			10							"	"	"	60	225		285
" "			11							"	"	"	60			60
J. H. + Margaret Milroy			12							"	"	"	60	410		470
" " "			13							"	"	"	60			60
" " "			14							"	"	"	60			60
" " "			15							"	"	"	60			60
Don D. Newland			16	✓						"	"	"	60	300		360
" "			17							"	"	"	60			60
" "			18							"	"	"	60			60
Frank Karl			19							Yes	"	"	61	175		236
" "			20							"	"	"	60			60
							1201						1375			5576

IN WHOSE NAME ASSESSED	ASSESSED VALUATIONS: RURAL Homestead Up to $4,000 20%	RURAL Over $4,000 and Non-Homestead 33⅓%	ALL OTHER Timber Land Class 3a 20%	ALL OTHER Homestead Up to $4,000 25%	ALL OTHER Over $4,000 and Non-Homestead 40%	ALL OTHER MACHINERY Permanently Attached to Real Estate 33⅓%	TOTAL ASSESSED VALUE	Total Assessed Value as Equalized by the Board of Review	FINAL EQUALIZED VALUE	SOLD FOR TAXES
	Dollars	Dollars	Dollars	Dollars	Dollars	Dollars	Dollars	Dollars	Dollars	
Nellie B. Bjork					90		90			
Ivan + Nellie Clark					24		24			
Lawrence J + Frances M. Sullivan										
" " "										
" " "										
" " "	92						92			
Verna Vialone					24		24			
" "					24		24			
" "					24		24			
" "					114		114			
" "					24		24			
J. H. + Margaret Milroy					188		188			
" " "					24		24			
" " "					24		24			
" " "					24		24			
Don D. Newland		1020					1020			
" "					24		24			
" "					24		24			
Frank Karl			59				59			
" "			15				15			
			74	632			1854			

VALUATIONS BY SCHOOL DISTRICTS AS EQUALIZED BY DEPARTMENT OF TAXATION: District No. / Rate / Mills	Tax including State Homestead Mills	State Tax on Non-Homestead 34 5.0 Mills	SPECIAL TAXES	TOTAL TAXES	PAID	WHEN PAID: Month Day Year	Number of Receipt	March Settlement 1957	June Settlement 1957	Penalty	November Settlement 1957	Penalty	Collections to First Monday in January 1958	Penalty	Delinquent on First Monday in January 1958	Penalty	Total Delinquent Tax and Penalty	REMARKS
Dollars		$ cts.	$ cts.	$ cts.				$ cts.	$ cts.	$ cts.	$ cts.	$ cts.	$ cts.	$ cts.	$ cts.	$ cts.	$ cts.	
40		22 20	48		22 68	1 PAID IN FULL	MAY 31 1957	11621			22 68							
24		5 92	12		6 04	2 PAID IN FULL	MAY 31 1957				6 04							
10		2 96			2 96	3 PAID IN FULL	MAY 29 1957	3152			3 15							
10		2 96			2 96	4 PAID IN FULL	MAY 29 1957											
10		2 96			2 96	5 PAID IN FULL	MAY 29 1957											
92		22 70			22 70	6 PAID IN FULL	MAY 29 1957											
24		5 92	12		6 04	7 PAID IN FULL	FEB 18 1957		6 04									
24		5 92	12		6 04	8 PAID IN FULL	FEB 18 1957		6 04									
24		5 92	12		6 04	9 PAID IN FULL	FEB 18 1957	2358	6 04									
114		28 14	60		28 74	10 PAID IN FULL	FEB 18 1957		28 74									
24		5 92	12		6 04	11 PAID IN FULL	FEB 18 1957		6 04									
185		46 40	100		47 40	12 PAID IN FULL	JAN 24 1957		47 40									
24		5 92	12		6 04	13 PAID IN FULL	JAN 24 1957	247	6 04									
24		5 92	12		6 04	14 PAID IN FULL	JAN 24 1957		6 04									
24		5 92	12		6 04	15 PAID IN FULL	JAN 24 1957		6 04									
1020		251 70	544		257 14	16 1st Half Paid	MAY 31 1957				128 57						128 57	
						2nd Half Paid	OCT 21 1957											
24		5 92	12		6 04	17 1st Half Paid	MAY 31 1957	2499			3 02						3 02	
						2nd Half Paid	OCT 21 1957											
24		5 92	12		6 04	18 1st Half Paid	MAY 31 1957	4477			3 02						3 02	
						2nd Half Paid	OCT 21 1957											
59		14 56			14 56	19 PAID IN FULL	Jan 7 1957	1	14 56									
15		3 70			3 70	20 PAID IN FULL	Jan 7 1957	1	3 70									
202																		
1652		457 48	872		466 20				136 68		194 81		134 61					
1854																		

Miller's Woodland Addition — Horseshoe Beach — Woodlands Beach — Sea Shore — Lakeshore Addition — Lake Shores — Sunset Heights — Lindy Acres

Assessment Roll and Tax List of Real Property in the Town of Pleasant

Form 3C-156 MILLER-DUNN PRINT, MINNEAPOLIS

* Indicate Type of Property: R-Residential, C-Commercial, I-Industrial, U-Utility, F-Farm, L-Lakeshore, T-Timber, M-Mineral

IN WHOSE NAME ASSESSED	TO WHOM TRANSFERRED		DESCRIPTION OF PROPERTY: SUBDIVISION	Sec. or Lot	Town or Block	Rng.	Number of Acres of Land: Acres	100ths	Sch. District	Indicate Homestead Tax in Re	Indicate Agricultural Tax in Re	* Indicate Type of Property	TRUE AND FULL VALUATIONS: LAND Exclusive of Structures Improvements	BUILDINGS and Other Structures	MACHINERY Permanently Attached to Real Estate	TOTAL True and Full Value
			Horseshoe Beach										Dollars	Dollars	Dollars	Dollars
Frank Karl		1		21	70	L			20	Yes	No	L	60			60
Edmund A. & Pauline F. Gustafson		2		22	70	L							60	150		210
" " "		3		N½ of 23	70	L							30			30
Algot E. Young		4		S½ of 23	70	L							30			30
" "		5		24	70	L							60	200		260
Paul L. Long		6		25	70	L							60	200		260
" "		7		26	70	L							60			60
Harlan G. & Elsie L. McGillivray		8		27	70	L							60			60
" " "		9		28	70	L							60	300		360
" " "		10		29	70	L							60			60
" " "		11		30	70	L							60			60
Lucille M. & Douglas W. Barrett		12		31	70	L							60			60
" " "		13		32	70	L							60	400		460
Leslie Sgendrey		14		33	70	L							60	500		560
Frank Rambenjo		15		34	70	L							60			60
		16														
		17														
		18														
		19														
		20														
													840	1950		2790

IN WHOSE NAME ASSESSED	ASSESSED VALUATIONS: RURAL Homestead Up to $1,000 20%	RURAL Over $1,000 and Non-Homestead 33⅓%	ALL OTHER Timber Land Classified 20%	ALL OTHER Homestead Up to $1,000 25%	ALL OTHER Over $1,000 and Non-Homestead 40%	ALL OTHER MACHINERY Permanently Attached to Real Estate 33⅓%	TOTAL ASSESSED VALUE	Total Assessed Value as Equalized by the State Board of Review	FINAL EQUALIZED VALUE
	Dollars	Dollars	Dollars	Dollars	Dollars	Dollars	Dollars	Dollars	Dollars
Frank Karl					15		15		
Edmund A. & Pauline F. Gustafson					84		84		
" " "					12		12		
Algot E. Young					12		12		
" "					12		12		
Paul L. Long					104		104		
" "					104		104		
Harlan G. & Elsie L. McGillivray					24		24		
" " "					24		24		
" " "					144		144		
" " "					24		24		
Lucille M. & Douglas W. Barrett					24		24		
" " "					24		24		
Leslie Sgendrey					264		264		
Frank Rambenjo					224		224		
					24		24		
				15	1092		1107		

SOLD FOR TAXES	TAXATIONS BY SCHOOL DISTRICTS AS EQUALIZED BY DEPARTMENT OF TAXATION: District No. / Rate in Mills	Tax including State Homestead in Mills	State Tax on Non-Homestead 34.4 Mills	SPECIAL TAXES	TOTAL TAXES		PAID	WHEN PAID: Month Day Year	Number of Receipt	March Settlement 1957	June Settlement 1957	Penalty	November Settlement 1957	Penalty	Collections to First Monday in January 1958	Penalty	Delinquent on First Monday in January 1958	Total Delinquent Tax and Penalty	REMARKS
	Dollars																		
	#15	370			370	1	PAID IN FULL			3 70									
	84	2072	44		2116	2	PAID IN FULL	MAY 31 1957	11622		21 16								
	12	296	06		302	3	PAID IN FULL	MAY 31 1957			302								
	12	296	06		302	4	PAID IN FULL	MAY 31 1957	11623		302								
	104	2566	56		2622	5	PAID IN FULL	MAY 31 1957			2622								
	104	2566	56		2622	6	PAID IN FULL	MAY 31 1957	11624		2622								
	24	592	12		604	7	PAID IN FULL	MAY 31 1957			604								
	24	592	12		604	8	PAID IN FULL	MAR 28 1957											
	144	3554	76		3630	9	PAID IN FULL	MAR 28 1957	5945		5442								
	24	592	12		604	10	PAID IN FULL	MAR 28 1957											
	24	592	12		604	11	PAID IN FULL	MAR 28 1957											
	24	592	12		604	12	1st Half Paid 1st Half Paid	OCT 29 1957 MAY 31 1957	12239 11577		302		302						
	264	6514	140		6654	13	2nd Half Paid 1st Half Paid	OCT 29 1957 MAY 31 1957	15716 11625		3327		3327						
	224	5528	120		5648	14	2nd Half Paid	OCT 28 1957			2824		2824						
SOLD FOR TAXES	24	592	12		604	15											604		
						16													
						17													
						18													
						19													
						20													
	#15 1092 1107	27314	576		27890					370	14463		6455				604		

Miller's Woodland Addition | Pleasant Acres | Horseshoe Beach

Del Sturno | Hillsdale Beach | Hillsdale Extension | Lake Shores | Pinehorn Heights | Valley Acres | Sod

Assessment Roll and Tax List of Real Property in the Town of Roosevelt

Form SC (56) 10-5-56 5M PRINTED, MINNEAPOLIS

* Indicate Type of Property: R-Residential, C-Commercial, I-Industrial, U-Utility, F-Farm, L-Lakeshore, T-Timber, M-Mineral

Cass County, Minnesota, for Taxes for the Year 1956.

IN WHOSE NAME ASSESSED	TO WHOM TRANSFERRED	DESCRIPTION OF PROPERTY: SUBDIVISION	Sec. or Lot	Town or Block	Rng.	Number of Acres of Land: Acres	100ths	No. School District	Indicate Homestead Yes or No	Indicate Agricultural Land Yes or No	* Indicate Type of Property	TRUE AND FULL VALUATIONS: LAND Exclusive of Structures and Improvements	BUILDINGS and Other Structures	MACHINERY Permanently Attached to Real Estate	TOTAL True and Full Value	ASSESSED VALUATIONS: RURAL: Homestead Up to $4,000 20%	RURAL: Over $4,000 and Non-Homestead 33⅓%	ALL OTHER: Timber Land Class 3e 20%	ALL OTHER: Homestead Up to $4,000 25%	ALL OTHER: Over $4,000 and Non-Homestead 40%	ALL OTHER: MACHINERY Permanently Attached to Real Estate 33⅓%	TOTAL ASSESSED VALUE	Total Assessed Value as Equalized by the Board of Review	FINAL EQUALIZED VALUE
		Part of Lot 2 - Sec. 11-134-30										Dollars	Dollars	Dollars	Dollars	Dollars	Dollars	Dollars	Dollars	Dollars	Dollars	Dollars	Dollars	Dollars
Paul J. & Mary J. Eklund			1					70			C	79	549 751		1379	166	183					349		
~~E. N. L. "Allen"~~			2					70			L	60	150		210					70				
~~Selma Svonson~~			3					70			"	42			42					14				
John P. & Magdalene Steffens			4					70			"	42			42					14				
" " "			5					70			"	42			42					14				
H. M. Shimmin			6					70			"	42	302 330		374					114				
" "			7					70			"	42	302 330		374	68	134			202				
		Sales 8 & 31 Inc. See unplatted						70			L	40			40	8				8				
												345	2452		2797	242	529			771				

SOLD FOR TAXES	VALUATIONS BY SCHOOL DISTRICTS AS EQUALIZED BY DEPARTMENT OF TAXATION: District No. / Rate / Mills	Dollars	Tax including State Homestead ..... Mills	$ cts.	State Tax on Non-Homestead 5.24 Mills	$ cts.	SPECIAL TAXES	$ cts.	TOTAL TAXES	$ cts.	PAID	WHEN PAID: Month Day Year	Number of Receipt	March Settlement 1957	$ cts.	June Settlement 1957	$ cts.	Penalty	$ cts.	November Settlement 1957	$ cts.	Penalty	$ cts.	Collections to First Monday in January 1958	$ cts.	Penalty	$ cts.	Delinquent on First Monday in January 1958	$ cts.	Penalty	$ cts.	Total Delinquent Tax and Penalty	$ cts.	REMARKS
		1660	86.12		9.8				87.10		2nd Half Paid	SEP 26 1957	14562			43.55				43.55													
		183									1st Half Paid	MAY 6 1957	7962																				
		70	17.28		3.8				17.66		2nd Half Paid	SEP 26 1957				8.83				8.83													
											1st Half Paid	MAY 9 1957	6397																				
		14	3.46		.08				3.54		PAID IN FULL	MAY 9 1957				3.54																	
		14	3.46		.08				3.54		PAID IN FULL	MAY 31 1957				3.54																	
		114	28.14		.60				28.74		PAID IN FULL	MAY 31 1957	11626			28.74																	
		687									2nd Half Paid	JUL 8 1957																					
		134	49.84		.72				50.56		1st Half Paid	MAY 31 1957	13955			25.28				25.28													
		8									2nd Half Paid	JUL 8 1957	11535																				
			.98						.98		1st Half Paid	MAY 31 1957				.98																	
		242																															
		529																															
		771	190.28		2.84				193.12							114.77				78.35													

Tabs: Tamarack | Woodland | Deslodges Beach | Horseshoe Beach | Tamarack Bay | Bel Shores | Hillcrest Beach | Woodland Acreage Or Lakeview Lake | Sand Point | Echo Hill

Assessment Roll and Tax List of Real Property in the Town of Pawnee

Cass County, Minnesota, for Taxes for the Year 1956.

Form SC (56) 10-56-30M-PRINTED, MINNEAPOLIS

* Indicate Type of Property: R-Residential, C-Commercial, I-Industrial, U-Utility, F-Farm, L-Lakeshore, T-Timber, M-Mineral

	IN WHOSE NAME ASSESSED	TO WHOM TRANSFERRED	DESCRIPTION OF PROPERTY: SUBDIVISION	Sec. or Lot	Town or Block	Rng.	Number of Acres of Land: Acres	100ths	Ind. Homestead Tax	Ind. Agricultural Tax	* Indicate Type of Property	No. School District	TRUE AND FULL VALUATIONS: LAND Exclusive of Structures and Improvements	BUILDINGS and Other Structures	MACHINERY Permanently Attached to Real Estate	TOTAL True and Full Value	ASSESSED VALUATIONS: RURAL: Homestead Up to $4,000 20%	RURAL: Over $4,000 and Non-Homestead 33⅓%	ALL OTHER: Timber Land Class 3c 20%	ALL OTHER: Homestead Up to $4,000 25%	ALL OTHER: Over $4,000 and Non-Homestead 40%	ALL OTHER: MACHINERY Permanently Attached to Real Estate 33⅓%	TOTAL ASSESSED VALUE	Total Assessed Value as Equalized by the Board of Review	FINAL EQUALIZED VALUE
													Dollars	Dollars	Dollars	Dollars	Dollars	Dollars	Dollars	Dollars	Dollars	Dollars	Dollars	Dollars	Dollars
1	Roy W. & Gertrude Carney		El Sueño Lot 5 - Sec. 16-139-30		1							#30	30			30		10					10		
2	Paul L. Britz				2								30			30		10					10		
3	" "				3								30			30		10					10		
4	Nicholas A. Norman				4								30			30		10					10		
5	Paul L. Britz John Cornyn				5								30			30		10					10		
6	" " Paul L. Britz				6								30			30		10					10		
7	Urban Buckheit				7								30			30		10					10		
8	Paul L. Britz				8								30			30		10					10		
9	Bernel E. Beslauniers				9								30			30		10					10		
10	Emma R. Bubbis				10								30			30		10					10		
11	Sacred Heart Sch. Foundation Synod				11								57	550	42	667		203				14	217		
12	Paul L. Britz				12								50	202		252		84					84		
13	Jose L. & Rena E. Escamilla				13								51	150		201		67					67		
14	" " "				14								51			51		17					17		
15	J.L. & Rena E. Escamilla				15								57	360		411		137					137		
16	Paul L. Britz				16								51			51		17					17		
17	" "				17								36			36		10					10		
18	" "				18								30			30		10					10		
19	" "				19								30			30		10					10		
20																									
													703	1267	42	2007		665				14	669		

	SOLD FOR TAXES	VALUATIONS BY SCHOOL DISTRICTS AS EQUALIZED BY DEPARTMENT OF TAXATION: District No. / Rate Mills	District No. / Rate Mills	District No. / Rate Mills	District No. 94 / Rate 34.37 Mills	District No. / Rate Mills	District No. / Rate Mills	Tax including State Homestead Mills	State Tax on Non-Homestead 2.34 Mills	SPECIAL TAXES	TOTAL TAXES		PAID	WHEN PAID: Month Day Year	Number of Receipt	March Settlement 1957	June Settlement 1957	Penalty	November Settlement 1957	Penalty	Collections to First Monday in January 1958	Penalty	Delinquent on First Monday in January 1958	Total Delinquent Tax and Penalty	REMARKS
		Dollars	Dollars	Dollars	Dollars	Dollars	Dollars	$ cts.	$ cts.	$ cts.	$ cts.					$ cts.	$ cts.	$ cts.	$ cts.	$ cts.	$ cts.	$ cts.	$ cts.	$ cts.	
1					10			246	06		252	1	2nd Half Paid	OCT 31 1957	17023									
													1st Half Paid	MAY 31 1957	11519		126		126					
2					10			246	06		252	2	PAID IN FULL	MAY 31 1957										
3					10			246	06		252	3	PAID IN FULL	MAY 31 1957	11536		504							
4					10			246	06		252	4	PAID IN FULL	MAY 31 1957	11627		252							
5					10			246	06		252	5	PAID IN FULL	MAY 31 1957										
6					10			246	06		252	6	PAID IN FULL	MAY 31 1957	11536		252							
7					10			246	06		252	7	PAID IN FULL	JUL 2 2 1957	13087				252	04				
8					10			246	06		252	8	PAID IN FULL	MAY 31 1957	11536		252							
9					10			246	06		252	9	PAID IN FULL	MAY 31 1957	11628		252							
10					241			5954	1 16		5970	10	PAID IN FULL	9 11 14 15 57	16098		5970							
11					84			2072	44		2116	11	PAID IN FULL	MAY 31 1957	11629		2116							
12					67			1654	36		1690	12	PAID IN FULL	MAY 31 1957	11536		1690							
13					17			420	10		430	13	PAID IN FULL	MAY 31 1957			430							
14					137			3380	74		3454	14	PAID IN FULL	MAY 31 1957	11630		3454							
15					17			420	10		430	15	PAID IN FULL	MAY 31 1957			430							
16					10			246	06		252	16	PAID IN FULL	MAY 31 1957			252							
17					10			246	06		252	17	PAID IN FULL	MAY 31 1957	11536		252							
18					10			246	06		252	18	PAID IN FULL	MAY 31 1957			252							
19					10			246	06		252	19	PAID IN FULL	MAY 31 1957			252							
20												20													
					669			16498	368		16866						16866		378						

Tabs: El Sueño | Woodland | Deslaines Beach | Horseshoe Beach | Dutoy Bay | Wildawa Beach | Sea Isle Lakeshore On Mahray Arm | Pine Shores | Jackson Heights | Echo Hill

Assessment Roll and Tax List of Real Property in the Towns of Pomroy

Form 3C (56) 10-11-30-5M-P-P-L-S, MINNEAPOLIS

* Indicate Type of Property: R-Residential, C-Commercial, I-Industrial, U-Utility, F-Farm, L-Lakeshore, T-Timber, M-Mineral

IN WHOSE NAME ASSESSED	TO WHOM TRANSFERRED	DESCRIPTION OF PROPERTY: SUBDIVISION	Sec. or Lot	Town or Block	Rng.	Number of Acres of Land: Acres	100ths	No. School District	Individual Homestead Yes or No	Individual Agricultural Yes or No	Type of Property	TRUE AND FULL VALUATIONS: LAND Exclusive of Structures and Improvements	BUILDINGS and Other Structures	MACHINERY Permanently Attached to Real Estate	TOTAL True and Full Value	ASSESSED VALUATIONS: RURAL: Homestead Up to $4,000 20%	RURAL: Over $4,000 and Non-Homestead 33⅓%	ALL OTHER: Timber Land Class 3e 20%	ALL OTHER: Homestead Up to $4,000 25%	ALL OTHER: Over $4,000 and Non-Homestead 40%	ALL OTHER: MACHINERY Permanently Attached to Real Estate 33⅓%	TOTAL ASSESSED VALUE	Total Assessed Value as Equalized by the Board of Review	FINAL EQUALIZED VALUE
												Dollars	Dollars	Dollars	Dollars	Dollars	Dollars	Dollars	Dollars	Dollars	Dollars	Dollars	Dollars	Dollars
Walter A. Gray		Wildmere Beach Lots 5-Lev. 16-139-30		12				30	No	No	L	60	150		210		70					70		
Wm. W. + Florence Barnhart Jr.				2								59	175		234		78					78		
Wm. W. + Jean Frances Barnhart Jr.				3								59	175		234		78					78		
Glenn B. Felt				4					No			59	175		234		78					78		
William W. + Florence M. Barnhart				5								60			60		20					20		
" " "				6								60			60		20					20		
Robert J. + Harriet Funk				7								60			60		20					20		
Paul H. + Emily Funk				8								60			60		20					20		
Chas. B. Funk				9								60			60		20					20		
				10																				
				11																				
				12																				
				13																				
				14																				
				15																				
				16																				
				17																				
				18																				
				19																				
				20								537	675	1212		404					404			

SOLD FOR TAXES	VALUATIONS BY SCHOOL DISTRICTS AS EQUALIZED BY DEPARTMENT OF TAXATION: District No. / Rate / Mills	Tax including State Homestead Mills	State Tax on Non-Homestead Mills	SPECIAL TAXES	TOTAL TAXES		PAID	WHEN PAID: Month Day Year	Number of Receipt	March Settlement 1957	June Settlement 1957	Penalty	November Settlement 1957	Penalty	Collections to First Monday in January 1958	Penalty	Delinquent on First Monday in January 1958	Total Delinquent Tax and Penalty	REMARKS
		$ cts.	$ cts.	$ cts.	$ cts.					$ cts.	$ cts.	$ cts.	$ cts.	$ cts.	$ cts.	$ cts.	$ cts.	$ cts.	
	70	1728	38		1766	1	PAID IN FULL	MAY 31 1957	11631		1766								
	78	1924	42		1966	2	PAID IN FULL	MAY 31 1957	11632		1966								
	78	1924	42		1966	3	PAID IN FULL	MAY 31 1957	11633		1966								
	78	1924	42		1966	4	PAID IN FULL	MAY 31 1957	11634		1966								
	20	444	10		504	5	PAID IN FULL	MAY 31 1957	11632		504								
	20	444	10		504	6	PAID IN FULL	MAY 31 1957			504								
SOLD FOR TAXES	20	444	10		504	7	PAID IN FULL	APR 2 1957	5868		504								
	20	444	10		504	8	PAID IN FULL	MAY 31 1957	11635		504								
	20	444	10		504	9	PAID IN FULL	MAY 31 1957	11636		504								
						10													
						11													
						12													
						13													
						14													
						15													
						16													
						17													
						18													
						19													
						20													
	404	9970	214		10184						10184								

Assessment Roll and Tax List of Real Property in the Towns of Ramsey

Form SC (56) MILLIKEN-HUTH PRINTING, MINNEAPOLIS

* Indicate Type of Property: R-Residential, C-Commercial, I-Industrial, U-Utility, F-Farm, L-Lakeshore, T-Timber, M-Mineral

IN WHOSE NAME ASSESSED	TO WHOM TRANSFERRED		DESCRIPTION OF PROPERTY: SUBDIVISION	Sec. Lot	Town or Block	Rng.	Number of Acres of Land: Acres	100ths	No. School District	Indicate Homestead Tax w Ha	Indicate Agricultural Tax w Ag	* Indicate Type of Property	TRUE AND FULL VALUATIONS: LAND Exclusive of Structures and Improvements	BUILDINGS and Other Structures	MACHINERY Permanently Attached to Real Estate	TOTAL True and Full Value	ASSESSED VALUATIONS: RURAL: Homestead Up to $4,000 20%	RURAL: Over $4,000 and Non-Homestead 33⅓%	ALL OTHER: Timber Land Cut-Over 20%	ALL OTHER: Homestead Up to $4,000 25%	ALL OTHER: Over $4,000 and Non-Homestead 40%	ALL OTHER: MACHINERY Permanently Attached to Real Estate 33⅓%	TOTAL ASSESSED VALUE	Total Assessed Value as Equalized by the Board of Review	FISCAL EQUALIZED VALUE
			Haaland's Lakeshore on Rainy Lake Sec 4 - Sec. 22-129-30						# 30				Dollars	Dollars	Dollars	Dollars	Dollars	Dollars	Dollars	Dollars	Dollars	Dollars	Dollars	Dollars	Dollars
State of Minnesota		1		1																					
Barbara L. Lee		2		2																					
Donald Asplund		3		3						110	70	L	50	220		270		90					90		
State of Minnesota		4		4						"	4	"	50	100		150		50					50		
		5																							
		6																							
		7																							
		8																							
		9																							
		10																							
		11																							
		12																							
		13																							
		14																							
		15																							
		16																							
		17																							
		18																							
		19																							
		20											100	300		400		140					140		

Cass County, Minnesota, for Taxes for the Year 1956.

SOLD FOR TAXES	TAXATIONS BY SCHOOL DISTRICTS AS EQUALIZED BY DEPARTMENT OF TAXATION: District No. ..... Rate ..... Mills	District No. ..... Rate ..... Mills	District No. 2 Rate 4.5 Mills	District No. ..... Rate ..... Mills	District No. ..... Rate ..... Mills	Tax including State Homestead ..... Mills	State Tax on Non-Homestead 14 4.5 Mills	SPECIAL TAXES	TOTAL TAXES	PAID	WHEN PAID: Month Day Year	Number of Receipt	March Settlement 1957	June Settlement 1957	Penalty	November Settlement 1957	Penalty	Collections to First Monday in January 1958	Penalty	Delinquent on First Monday in January 1958	Total Delinquent Tax and Penalty	REMARKS
	Dollars	Dollars	Dollars	Dollars	Dollars	Dollars	$ cts.	$ cts.	$ cts.				$ cts.	$ cts.	$ cts.	$ cts.	$ cts.	$ cts.	$ cts.	$ cts.	
1																					
2			90			1220	48		2268	PAID IN FULL	MAY 31 1957	11637		22 68							
3			50			1234	26		1260	PAID IN FULL	MAY 28 1957	8120		12 60							
4																					
5																					
6																					
7																					
8																					
9																					
10																					
11																					
12																					
13																					
14																					
15																					
16																					
17																					
18																					
19																					
20			140			3454	74		3528					3528							

Memo
Hillcrest
Fillmore Beach
Haaland's Lakeshore on Rainy Lake
Sunset Beach
Horseshoe Beach
Turkey Bay
Spruce Hill
Williamson
Echo Shores
Fairview Heights
Echo Hill

Assessment Roll and Tax List of Real Property in the Town of Bowers

Form SC (56) MILLS-SLATE REPORT, CONSOLIDATED

* Indicate Type of Property: R-Residential, C-Commercial, I-Industrial, U-Utility, F-Farm, L-Lakeshore, T-Timber, M-Mineral

	IN WHOSE NAME ASSESSED	TO WHOM TRANSFERRED	DESCRIPTION OF PROPERTY: SUBDIVISION	Sec. or Lot	Town or Block	Rng.	Number of Acres of Land: Acres	Number of Acres of Land: Mills	No. School District	Indicate Homestead by Yes or No	Indicate Agricultural by Yes or No	* Indicate Type of Property	TRUE AND FULL VALUATIONS: LAND Exclusive of Structures and Improvements	BUILDINGS and Other Structures	MACHINERY Permanently Attached to Real Estate	TOTAL True and Full Value	ASSESSED VALUATIONS: RURAL: Homestead Up to $3,000 20%	RURAL: Over $4,000 and Non-Homestead 33⅓%	ALL OTHER: Timber Land Class 3e 20%	ALL OTHER: Homestead Up to $4,000 25%	ALL OTHER: Over $4,000 and Non-Homestead 40%	ALL OTHER: MACHINERY Permanently Attached to Real Estate 33⅓%	TOTAL ASSESSED VALUE	Total Assessed Value as Equalized by the Board of Review	FINAL EQUALIZED VALUE
							Acres	Mills					Dollars	Dollars	Dollars	Dollars	Dollars	Dollars	Dollars	Dollars	Dollars	Dollars	Dollars	Dollars	Dollars
1	Floyd L. & Chester W. Smith		Eldo Shores Part of Lot 1 - Sec. 32-134-30	1					30	no	no	L	60			60					20		20		
2	Elmer & Elda Kelly			2									60			60					20		20		
3	" " "			3									39			39					13		13		
4	Alfred S. & Vera Gustafson		W. 30' of Lot 4 and Lot 5	4									180	625		805					235		235		
5	Fred Stermer			5									61	500		561					187		187		
6	Claude & Mabel Wilkams			6									60	1800		1860					620		620		
7	" " "			7									60			60					20		20		
8	Floyd L. & Chester W. Smith		E. 46.20' of	2																					
9																									
10																									
11																									
12																									
13																									
14																									
15																									
16																									
17																									
18																									
19																									
20													420	2925		3345		1115					1115		

	SOLD FOR TAXES	VALUATIONS BY SCHOOL DISTRICTS AS EQUALIZED BY DEPARTMENT OF TAXATION: District No. ..... Rate ..... Mills	District No. ..... Rate ..... Mills	District No. 32 Rate 17.7 Mills	District No. ..... Rate ..... Mills	District No. ..... Rate ..... Mills	District No. ..... Rate ..... Mills	Tax including State Homestead ..... Mills	State Tax on Non-Homestead 5.94 Mills	SPECIAL TAXES	TOTAL TAXES		PAID	WHEN PAID: Month Day Year	Number of Receipt	March Settlement 1957	June Settlement 1957	Penalty	November Settlement 1957	Penalty	Collections to First Monday in January 1958	Penalty	Delinquent on First Monday in January 1958	Total Delinquent Tax and Penalty	REMARKS
		Dollars	Dollars	Dollars	Dollars	Dollars	Dollars	$ cts.	$ cts.	$ cts.	$ cts.					$ cts.	$ cts.	$ cts.	$ cts.	$ cts.	$ cts.	$ cts.	$ cts.	$ cts.	
1				20				444	10		504	1	PAID IN FULL	MAY 27 1957	7814		504								
2				20				444	10		504	2	PAID IN FULL	MAY 27 1957	7814		504								
3				13				320	06		326	3	PAID IN FULL	MAY 27 1957	7814		326								
4				235				5800	126		5926	4	PAID IN FULL	MAY 31 1957	11638		5926								
5	SOLD FOR TAXES			187				4614	100		4714	5											4714		
6				620				15300	332		15632	6	PAID IN FULL	MAY 14 1957	16668		15632								
7				20				444	10		504	7	PAID IN FULL	MAY 14 1957			504								
8												8													
9												9													
10												10													
11												11													
12												12													
13												13													
14												14													
15												15													
16												16													
17												17													
18												18													
19												19													
20												20													
				1115				27516	594		28110						25326						4714		

Spec. Ellingsen Sub-Division | Cashorn Heights | Echo Hill | Eldo Shore | Horseshoe Bay | Hallmans Lakeshore | Wilmore Beach | Mills Sub-Division

Assessment Roll and Tax List of Real Property in the Town of Bowstring

* Indicate Type of Property: R-Residential, C-Commercial, I-Industrial, U-Utility, F-Farm, L-Lakeshore, T-Timber, M-Mineral

Form 3C (56) 10,000-5-57 WEBER, DULUTH

IN WHOSE NAME ASSESSED	TO WHOM TRANSFERRED	DESCRIPTION OF PROPERTY: SUBDIVISION	Sec. or Lot	Town or Block	Rng.	Number of Acres of Land: Acres	100ths				No. School District	Indicate Homestead Yes or No	Indicate Agricultural Yes or No	* Indicate Type Property	TRUE AND FULL VALUATIONS: LAND Exclusive of Structures and Improvements	BUILDINGS and Other Structures	MACHINERY Permanently Attached to Real Estate	TOTAL True and Full Value	ASSESSED VALUATIONS: RURAL: Homestead Up to $4,000 20%	RURAL: Over $4,000 and Non-Homestead 33⅓%	ALL OTHER: Timber Land Class 3c 20%	ALL OTHER: Homestead Up to $4,000 25%	ALL OTHER: Over $4,000 and Non-Homestead 40%	ALL OTHER: MACHINERY Permanently Attached to Real Estate 33⅓%	TOTAL ASSESSED VALUE	Total Assessed Value as Equalized by the Board of Review	FINAL EQUALIZED VALUE
															Dollars	Dollars	Dollars	Dollars	Dollars	Dollars	Dollars	Dollars	Dollars	Dollars	Dollars	Dollars	Dollars
Floyd L. & Christa W. Smith		Ellis Shores Part of Lot 1 - Sec. 32-134-30									11																
Elmer & Ella Baty			1								30	No	No	L	60			60		20					20		
Edward & Mabel Bell			2					2 less E 46.26'			"	"	"	"	60			60		20					20		
" " "			3					S less 30'			"	"	"	"	39			39		13					13		
Alfred S. & Vera Gustafson		W. 30' of Lot 4 & all Lot	4								"	"	"	"	780	625		1405		235					235		
Fred Stamer			5								"	"	"	"	61	500		561		187					187		
Claude & Mabel Wilhams			6								"	"	"	"	60	1800		1860		620					620		
" " "			7								"	"	"	"	60			60		20					20		
Floyd L. & Christa W. Smith		E. 46.26' of	8																								
			9																								
			10																								
			11																								
			12																								
			13																								
			14																								
			15																								
			16																								
			17																								
			18																								
			19																								
			20												420	3925		3345		1115					1115		

SOLD FOR TAXES	VALUATIONS BY SCHOOL DISTRICTS AS EQUALIZED BY DEPARTMENT OF TAXATION: District No. / Rate ... Mills	Tax including State Homestead ... Mills	State Tax on Non-Homestead 5.84 Mills	SPECIAL TAXES	TOTAL TAXES		PAID	WHEN PAID: Month Day Year	Number of Receipt	March Settlement 1957	June Settlement 1957	Penalty	November Settlement 1957	Penalty	Collections to First Monday in January 1958	Penalty	Delinquent on First Monday in January 1958	Total Delinquent Tax and Penalty	REMARKS
	Dollars	$ cts.	$ cts.	$ cts.	$ cts.						$ cts.	$ cts.	$ cts.	$ cts.	$ cts.	$ cts.	$ cts.	$ cts.	
	No. 11 Rate 47.7 Mills					1													
		444	10		504	2	PAID IN FULL	MAY 27 1957	7314		504								
		444	10		504	3	PAID IN FULL	MAY 27 1957	7315		504								
		320	06		326	4	PAID IN FULL	MAY 27 1957	7316		326								
		235				5													
SOLD FOR TAXES		5800	126		5926	6	PAID IN FULL	MAY 31 1957	7638		5926								
		187				7													
		4614	100		4714	8											4714		
		620				9													
		15300	332		15632	10	PAID IN FULL	MAY 14 1957	7668		15632								
		444	10		504	11	PAID IN FULL	MAY 14 1957			504								
						12													
						13													
						14													
						15													
						16													
						17													
						18													
						19													
						20													
		1115			27516	594		28110			25396						4714		

Tabs: Hillcrest | Pine Beach | Wilderness | Tall Pine Lakeshore on Hay Lake | Ide Shore | Horseshoe | Piney Bay | Spec. Hillcrest Sub-Division | Common Heights | Echo Hill

Assessment Roll and Tax List of Real Property in the Town of Pequot

Form SC (56) 10-38-5270 50M(37) 3/57 — * Indicate Type of Property: R-Residential, C-Commercial, I-Industrial, U-Utility, F-Farm, L-Lakeshore, T-Timber, M-Mineral

IN WHOSE NAME ASSESSED	TO WHOM TRANSFERRED	DESCRIPTION OF PROPERTY: SUBDIVISION	Sec. or Lot	Town or Block	Rng.	Number of Acres of Land: Acres	100ths	No. School District	Indicate Homestead Tax Yes or No	Indicate Agricultural Tax Yes or No	* Indicate Type of Property	TRUE AND FULL VALUATIONS: LAND Exclusive of Structures and Improvements	BUILDINGS and Other Structures	MACHINERY Permanently Attached to Real Estate	TOTAL True and Full Value
		Sanborn Heights Part of Govt Lot 2-22-134-30						#				Dollars	Dollars	Dollars	Dollars
Clifford H. & Caralouise Jaffke			1					30	No	No	L	30			30
"	" "		2						"	"	"	30			30
"	" "		3						"	"	"	30			30
"	" "		4						"	"	"	51			51
Ruth M. Zaffke	" "		5						1/2	"	"	50	800		850
Aaron Jaffke Jr.	" "		6						No	"	"	51			51
"	" "		7						"	"	"	50	175		225
Carl A. & Martha B. Varnes			8						"	"	"	50	175		225
Ernest W. & Alma A. Graf			9						"	"	"	51			51
Clifford H. & Caralouise Jaffke			10						"	"	"	51			51
"	" "		11						"	"	"	51			51
"	" "		12						"	"	"	51			51
"	" "		13						"	"	"	51			51
"	" "		14						"	"	"	51			51
"	" "		15						"	"	"	51			51
			16												
			17												
			18												
			19												
			20									699	1150		1849

ASSESSED VALUATIONS: RURAL Homestead Up to $1,000 20%	RURAL Over $1,000 Non-Homestead 33⅓%	ALL OTHER Timber Land Class 3e 20%	ALL OTHER Homestead Up to $1,000 25%	ALL OTHER Over $1,000 and Non-Homestead 40%	MACHINERY Permanently Attached to Real Estate 33⅓%	TOTAL ASSESSED VALUE	Total Assessed Value as Equalized by the Board of Review	FINAL EQUALIZED VALUE
Dollars	Dollars	Dollars	Dollars	Dollars	Dollars	Dollars	Dollars	Dollars
	10					10		
	10					10		
	10					10		
	17					17		
170						170		
	17					17		
	75					75		
	75					75		
	17					17		
	17					17		
	17					17		
	17					17		
	17					17		
	17					17		
	17					17		
170	333					503		

Cass County, Minnesota, for Taxes for the Year 1956.

SOLD FOR TAXES	TAXATIONS BY SCHOOL DISTRICTS AS EQUALIZED BY DEPARTMENT OF TAXATION: District No. ..... Rate ..... Mills	District No. ..... Rate ..... Mills	District No. ..... Rate ..... Mills	District No. 30 Rate 74.1 Mills	District No. ..... Rate ..... Mills	District No. ..... Rate ..... Mills	Tax including State Homestead ..... Mills	State Tax on Non-Homested 5.94 Mills	SPECIAL TAXES	TOTAL TAXES		PAID	WHEN PAID: Month Day Year	Number of Receipt	March Settlement 1957	June Settlement 1957	Penalty	November Settlement 1957	Penalty	Collections to First Monday in January 1958	Penalty	Delinquent on First Monday in January 1958	Total Delinquent Tax and Penalty	REMARKS
	Dollars	Dollars	Dollars	Dollars	Dollars	Dollars	$ cts.	$ cts.	$ cts.	$ cts.					$ cts.	$ cts.	$ cts.	$ cts.	$ cts.	$ cts.	$ cts.	$ cts.	
				10			246	06		252	1	PAID IN FULL	AUG 12 1957										
				10			246	06		252	2	PAID IN FULL	AUG 12 1957										
				10			246	06		252	3	PAID IN FULL	AUG 12 1957	13443									
				17			420	10		430	4	PAID IN FULL	AUG 12 1957				58 12	1 45					
			#	170			4176			4176	5	PAID IN FULL	AUG 12 1957										
				17			420	10		430	6	PAID IN FULL	AUG 12 1957										
				75			1850	40		1890	7	PAID IN FULL	MAY 27 1957	6910		18 90							
				75			1850	40		1890	8	PAID IN FULL	AUG 12 1957	13443				18 90	47				
				17			420	10		430	9	PAID IN FULL	MAY 31 1957	11639		4 30							
				17			420	10		430	10	PAID IN FULL	AUG 12 1957										
				17			420	10		430	11	PAID IN FULL	AUG 12 1957										
				17			420	10		430	12	PAID IN FULL	AUG 12 1957										
				17			420	10		430	13	PAID IN FULL	AUG 12 1957	13443				25 80	65				
				17			420	10		430	14	PAID IN FULL	AUG 12 1957										
				17			420	10		430	15	PAID IN FULL	AUG 12 1957										
			#	170							16												
				333							17												
				503			12414	188		12602	18					22 20		18 22					
											19												
											20												

Assessment Roll and Tax List of Real Property in the Town of Pawnee

Form SC (56) MILLER-BATE REPRINT, MINNEAPOLIS

* Indicate Type of Property: R-Residential, C-Commercial, I-Industrial, U-Utility, F-Farm, L-Lakeshore, T-Timber, M-Mineral

Cass County, Minnesota, for Taxes for the Year 1956.

IN WHOSE NAME ASSESSED	TO WHOM TRANSFERRED	DESCRIPTION OF PROPERTY: SUBDIVISION	Sec. no. Lot	Town or Block	Rng.	Number of Acres of Land: Acres	Hdths	No. School District	Indicate Homestead to Tax No.	Indicate Agricultural to Tax No.	* Indicate Type of Property	TRUE AND FULL VALUATIONS: LAND Exclusive of Structures and Improvements	BUILDINGS and Other Structures	MACHINERY Permanently Attached to Real Estate	TOTAL True and Value	ASSESSED VALUATIONS: RURAL: Homestead Up to $4,000 20%	Over $4,000 and Non-Homestead 33⅓%	ALL OTHER: Timber Land Class 3c 20%	Homestead Up to $4,000 25%	Over $4,000 and Non-Homestead 40%	MACHINERY Permanently Attached to Real Estate 33⅓%	TOTAL ASSESSED VALUE	Total Assessed Value as Equalized by the Board of Review	FINAL EQUALIZED VALUE
												Dollars	Dollars	Dollars	Dollars	Dollars	Dollars	Dollars	Dollars	Dollars	Dollars	Dollars	Dollars
Arthur A. Reuck & Rae Ellen Reuck		Part of Lot 2 Sec. 24-139-30						H															
Chester C. & V. Eugenia Felthaus			1					30	no	no	L	51			51		17					17	
" " " "			2						no	"	"	51			51		17					17	
" " " "			3						"	"	"	51			51		17					17	
Norman Logan & Esther J. Logan			4						"	"	"	51			51		17					17	
Arthur A. Reuck & Rae Ellen Reuck			5						no	"	"	51			51		17					17	
Arthur A. Reuck			6						"	"	"	51			51		17					17	
" " "	Elmer T. & Vina Engel		7						"	"	"	51			51		17					17	
Arthur A. Reuck			8						"	"	"	51			51		17					17	
Arthur A. & Rae Ellen Reuck			9						"	"	"	51	150		201		67					67	
" " "			10						"	"	"	51	150		201		67					67	
Chester C. & Eugenia Felthaus			11						"	"	"	51			51		17					17	
" " "			12						"	"	"	51			51		17					17	
			13																				
			14																				
			15																				
			16																				
			17																				
			18																				
			19																				
			20									612	300		912		304					304	

SOLD FOR TAXES	VALUATIONS BY SCHOOL DISTRICTS AS EQUALIZED BY DEPARTMENT OF TAXATION: District No. / Rate / Mills	Tax including State Homestead Mills	State Tax on Non-Homestead Mills	SPECIAL TAXES	TOTAL TAXES	PAID	WHEN PAID: Month Day Year	Number of Receipt	March Settlement 1957	June Settlement 1957	Penalty	November Settlement 1957	Penalty	Collections to First Monday in January 1958	Penalty	Delinquent on First Monday in January 1958	Total Delinquent Tax and Penalty	REMARKS
	Dollars	$ cts.	$ cts.	$ cts.	$ cts.				$ cts.	$ cts.	$ cts.	$ cts.	$ cts.	$ cts.	$ cts.	$ cts.	$ cts.	
1	17	4 20	10		4 30	PAID IN FULL	MAY 31 1957			4 30								
2	17	4 20	10		4 30	PAID IN FULL	MAY 31 1957											
3	17	4 20	10		4 30	PAID IN FULL	MAY 31 1957											
4	17	4 20	10		4 30	PAID IN FULL	MAY 31 1957	7402		4 30								
5	17	4 20	10		4 30	PAID IN FULL	MAY 31 1957											
6	17	4 20	10		4 30	PAID IN FULL	MAY 31 1957											
7	17	4 20	10		4 30	PAID IN FULL	MAY 31 1957											
8	17	4 20	10		4 30	PAID IN FULL	MAY 31 1957											
9	67	16 54	36		16 90	PAID IN FULL	MAY 31 1957											
10	67	16 54	36		16 90	PAID IN FULL	APR 3 1957	5589		16 96								
11	17	4 20	10		4 30	1st Half Paid	SEP 6 1957	14959		2 15		4 30						
12	17	4 20	10		4 30	1st Half Paid	SEP 6 1957	16640		2 15								
						2nd Half Paid	MAY 31 1957											
13																		
14																		
15																		
16																		
17																		
18																		
19																		
20																		
	304	75 06	1 72		76 80					72 50		4 30						

Side tabs: Echo Hill | Lake View Heights | Pine Shore | Final plats Lakeshore on Hwy 210 | Hillcrest Beach | Demo

Side tabs: Spec | Dillsapples Sub-Division | Personal

Assessment Roll and Tax List of Real Property in the Town of Pequot

Form SC (56) MILLER-DAVIS COMPANY, MINNEAPOLIS

* Indicate Type of Property: R-Residential, C-Commercial, I-Industrial, U-Utility, F-Farm, L-Lakeshore, T-Timber, M-Mineral

	IN WHOSE NAME ASSESSED	TO WHOM TRANSFERRED	DESCRIPTION OF PROPERTY: SUBDIVISION	Sec. or Lot	Town or Block	Rng.	Number of Acres of Land: Acres	100ths	No. School District	Indicate Homestead Tax with H	Indicate Agricultural Tax with Ag	* Indicate Type of Property	TRUE AND FULL VALUATIONS: LAND Exclusive of Buildings and Improvements	BUILDINGS and Other Structures	MACHINERY Permanently Attached to Real Estate	TOTAL True and Full Value
							Dollars						Dollars	Dollars	Dollars	Dollars
1	Richard B. & Esther M. Gillespie		Gillespies' Sub. division Lot 3. Sec. 10-134-30	1					4x	H	Ag	L	63			63
2	Clara M. Lathamer			2					4x	H	Ag	L	65	450		515
3	Earl & Magdalene H. Bohlin			3					"	H	Ag	L	65	650		715
4	" " "			4					"	H	Ag	L	65			65
5	Richard B. & Esther M. Gillespie			5					4x	H	Ag	L	90			90
6	" " "			6					"	H	Ag	L	90			90
7	" " "			7					"	H	Ag	L	63			63
8	" " "			8					"	H	Ag	L	63			63
9																
10																
11																
12																
13																
14																
15																
16																
17																
18																
19																
20													564	1100	1664	2764

	ASSESSED VALUATIONS: RURAL Homestead Up to $1,000 20%	RURAL Over $1,000 and Non-Homestead 33⅓%	ALL OTHER Timber Class 3e 20%	ALL OTHER Homestead Up to $1,000 25%	ALL OTHER Over $1,000 and Non-Homestead 40%	ALL OTHER MACHINERY Permanently Attached to Real Estate 33⅓%	TOTAL ASSESSED VALUE	Total Assessed Value as Equalized by the Board of Review	FINAL EQUALIZED VALUE
	Dollars	Dollars	Dollars	Dollars	Dollars	Dollars	Dollars	Dollars	Dollars
1		21					21		
2	103						103		
3	143						143		
4	13						13		
5		30					30		
6		30					30		
7		21					21		
8		21					21		
9									
10									
11									
12									
13									
14									
15									
16									
17									
18									
19									
20	259	123					382		

	SOLD FOR TAXES	VALUATIONS BY SCHOOL DISTRICTS AS EQUALIZED BY DEPARTMENT OF TAXATION: District No. / Rate / Mills	Tax including State Homestead Mills	State Tax on Non-Homestead Mills	SPECIAL TAXES	TOTAL TAXES	PAID	WHEN PAID: Month Day Year	Number of Receipt	March Settlement 1957	June Settlement 1957	Penalty	November Settlement 1957	Penalty	Collections to First Monday in January 1958	Penalty	Delinquent on First Monday in January 1958	Total Delinquent Tax and Penalty	REMARKS
		Dollars	$ cts.	$ cts.	$ cts.	$ cts.				$ cts.	$ cts.	$ cts.	$ cts.	$ cts.	$ cts.	$ cts.	$ cts.	$ cts.	
1			474	12		486	Balance Paid	OCT 17 1957											
							Part Paid	MAY 31 1957	11525		243		243						
2			2328			2328	PAID IN FULL	MAY 10 1957	6621		2328								
3			3232			3232	PAID IN FULL	MAY 10 1957	6345		3526								
4			244			244	PAID IN FULL	MAY 10 1957											
5			678	16		694	Balance Paid	OCT 17 1957											
							Part Paid	MAY 31 1957			347		347						
6			678	16		694	Balance Paid	OCT 17 1957											
							Part Paid	MAY 31 1957	11525		347		347						
7			474	12		486	Balance Paid	OCT 17 1957											
							Part Paid	MAY 31 1957			243		243						
8			474	12		486	Balance Paid	OCT 17 1957											
							Part Paid	MAY 31 1957			243		243						
9																			
10																			
11																			
12																			
13																			
14																			
15																			
16																			
17																			
18																			
19																			
20																			
		382	MW 8632	68		8700					7279		1268						

Sueno | Hillcrest | Hillcrest Beach | Lakeshore | Gillespies Sub-Division | Lakeview Heights | Echo Hill | Special Classes | Personal

Assessment Roll and Tax List of Real Property in the Town of Fowler

Form SC (56) MILLER-DUNN COMPANY, DUNKIRK, N. Y.

* Indicate Type of Property: R-Residential, C-Commercial, I-Industrial, U-Utility, F-Farm, L-Lakeshore, T-Timber, M-Mineral

Cass County, Minnesota, for Taxes for the Year 1956.

	IN WHOSE NAME ASSESSED	TO WHOM TRANSFERRED	DESCRIPTION OF PROPERTY: SUBDIVISION	Sec. Lot	Town Block	Rng.	Number of Acres of Land: Acres	Number of Acres of Land: 100ths	No. School District	Indicate Rural Real Estate Tax Roll No.	Indicate Village Real Estate Tax Roll No.	* Indicate Type of Property	TRUE AND FULL VALUATIONS: LAND Exclusive of Structures and Improvements	TRUE AND FULL VALUATIONS: BUILDINGS and Other Structures	TRUE AND FULL VALUATIONS: MACHINERY Permanently Attached to Real Estate	TRUE AND FULL VALUATIONS: TOTAL True and Full Value	ASSESSED VALUATIONS: RURAL: Homestead Up to $1,000 20%	ASSESSED VALUATIONS: RURAL: Over $1,000 Homestead and Non-Homestead 33⅓%	ASSESSED VALUATIONS: ALL OTHER: Timber Land Class 3e 20%	ASSESSED VALUATIONS: ALL OTHER: Homestead Up to $1,000 25%	ASSESSED VALUATIONS: ALL OTHER: Over $1,000 and Non-Homestead 40%	ASSESSED VALUATIONS: ALL OTHER: MACHINERY Permanently Attached to Real Estate 33⅓%	ASSESSED VALUATIONS: TOTAL ASSESSED VALUE	Total Assessed Value as Equalized by the Board of Review	FINAL EQUALIZED VALUE
													Dollars	Dollars	Dollars	Dollars	Dollars	Dollars	Dollars	Dollars	Dollars	Dollars	Dollars	Dollars	Dollars
1	Lawrence + Martha I Vincent		Vincent's Second Addition to Fowler 9.35 Acres of Lot 5 Section 10 - 109-39	1																					
2	" "			2																					
3	" "			3																					
4	" "			4																					
5	" "			5																					
6				6																					
7	Marion P. Vincent			7																					
8	Hal C + Gertrude M Wyland			8																					
9	Lawrence + Martha Vincent			9																					
10	Arthur G + Evelyn L Berg			10																					
11	Geo + Jorgan			11																					
12	Lawrence + Martha I Vincent			12																					
13				13																					
14				14																					
15				15																					
16				16																					
17				17																					
18				18																					
19				19																					
20				20																					

Deed Vital

Re-Valued Per Equalization 1957 25 317

Re-Valued 1958 54 260

54 841

54 810

	SOLD FOR TAXES	VALUATIONS BY SCHOOL DISTRICTS AS EQUALIZED BY DEPARTMENT OF TAXATION: District No. / Rate / Mills	Amount	District No. / Rate / Mills	Amount	District No. / Rate / Mills	Amount	District No. / Rate / Mills	Amount	Tax including State Homestead ..... Mills	State Tax on Non-Homestead 14 5.57 Mills	SPECIAL TAXES	TOTAL TAXES	PAID	WHEN PAID: Month Day Year	Number of Receipt	March Settlement 1957	June Settlement 1957	Penalty	November Settlement 1957	Penalty	Collections to First Monday in January 1958	Penalty	Delinquent on First Monday in January 1958	Total Delinquent Tax and Penalty	REMARKS
		Dollars	Dollars	Dollars	Dollars	Dollars	Dollars	Dollars	Dollars	$ cts.	$ cts.	$ cts.	$ cts.				$ cts.	$ cts.	$ cts.	$ cts.	$ cts.	$ cts.	$ cts.	$ cts.	$ cts.	
1																									
2																									
3																									
4																									
5																									
6																									
7																									
8																									
9																									
10																									
11	Deed Vital												12,728.02												
12		# 2007	1734	1x88	45410	=																			
13		1882	3745	1x88	17460	=																			
14		3889	4974	23.1760	22770	=																			
15																									
16										# 20566															
17										33614															
18										54760 ✓															
19																									
20																									

18000

Mr 20 - 548288
Tax Un - 112504
Co 30 - 513904
Co Un - 80106

Special Classes

Personal

Stone Hill | Hillcrest Beach | Lakeshore Sub-Division | Gillespies Sub-Division | Fowler Heights | Echo Hill