Assessment & Tax List - 1954

Powers

INDEX TO SECTIONS

SECTION	PAGE
Sec. 1	
" 2	
" 3	
" 4	
" 5	
" 6	
" 7	
" 8	
" 9	
" 10	
" 11	
" 12	
" 13	
" 14	
" 15	
" 16	
" 17	
" 18	
" 19	
" 20	
" 21	
" 22	
" 23	
" 24	
" 25	
" 26	
" 27	
" 28	
" 29	
" 30	
" 31	
" 32	
" 33	
" 34	
" 35	
" 36	

For Convenience of Auditor in Showing Boundaries of School Districts

Township No. 139 *Range No.* 30 *Mer. P. M.*



Sec. 1, 2, 3, 4, 5, 6, 10 & 11
Remain Unorganized
Balance Sch #30 7-1-53

Returns Showing Grain Received in or Handled by Elevators, Warehouses and Mills in the ..... of ..... in the County of ..... for the Year Ending May 1, 1954.

WILLIS-DAVIS COMPANY, WINNEBAGO

NAMES OF OWNERS	ADDRESS	Bushels of Wheat	Bushels of Soy Beans	Bushels of Flax	Total No. of Bushels of Wheat, Soy Beans and Flax	★ Tax of ½ Mill per Bushel		Bushels of Corn	Bushels of Barley	Bushels of Rye	Bushels of Oats	Bushels of Buckwheat	Bushels of all Other Grains	Total No. Bushels Corn, Barley, Rye, Oats, Buckwheat and all Other Grains	★ Tax of ½ Mill Per Bushel		★ Total Tax		REMARKS
						Dollars	Cts.								Dollars	Cts.	Dollars	Cts.	

Note ★ Assessors will not fill these Columns

Real Estate
Miller's Point
Woodland
Des Moines Branch
Horseshoe Bend
Lodge

SUMMARY OF TAX COLLECTION

Original Levy - - - - -	$14750.42	
Additions - - - - - - -	$ 7.16	
		$14757.58
Abatements - - - - - - - - - -		$ 220.08
		$14537.50

COLLECTIONS

March Settlement - - - - -	$2437.98	
June Settlement - - - - -	$7048.32	
November Settlement - - - -	$2383.92	
January Settlement - - - -	$ 139.83	$12,010.05
		$
Over Collected - - - - - -	$ 56.56	
Under Collected - - - - - -	$ .10	
Delinquent - - - - - - -	$2583.91	$2527.45
Total - - - - - - - - - - - -		$14537.50

Real Estate

Hillier's Point

Woodland

Do Rolas Beach

Kenaboo Beach

Lobsy

TABULAR SCHEDULE OF VALUATIONS,

LEVIED IN THE Town OF Powers

School District No.	Valuation by School Districts: Agricultural Lands (Dollars)	Non-Agricultural Lands (Dollars)	Personal Property (Dollars)	Total Value of all Property except Money and Credits (Dollars)	Rate of State Taxes: Total Rate of State Tax (Mills)	Rate of County Taxes: Rev. (Mills)	R. & B. (Mills)	Welfare (Mills)	Bonds and Int. (Mills)	R. & B. Sky. (Mills)	(Mills)	Total Rate of County Tax (Mills)	Rate of Town Taxes: Rev. (Mills)	R. & B. (Mills)	Drag Tax (Mills)	State Loan (Mills)	Phone (Mills)	(Mills)	(Mills)	(Mills)	Total Rate of Town Tax (Mills)	Rate of School Taxes: 1 Mill (Mills)	Special (Mills)	State Loan (Mills)	Deficiency (Mills)	Tuition (Mills)	Transportation (Mills)	C.O. (Mills)
30	31067	11899	4337 5653	52956	H. 3.93	28.11	14.91	50.17	11.47	2.		106.68	4.8	5.6	1.		5.				16.4	1.	25.		62.44		1.5	8.78
Un	6319	2048	1661	10028																		1.	50.		62.44		1.5	8.78
	37386	13947	11651	62984																		1.	20.		40.		1.5	15.
					N. H. 5.22 9.15																	1.	40.		40.		1.5	15.

Assessed Value	Rural	All Other	Personal Property	Total
Homestead	17878	541		18419
Non-Homestead	28984	3930	11651	44565
Total	46862	4471	11651	62984

RATES AND TAXES

COUNTY OF CASS, STATE OF MINNESOTA

School Taxes: Total Rate of Sch'l Tax (Mills)	Total Rate of all Taxes (Mills)	Taxes Levied — Local 1 Mill and Special School Taxes by Districts: Local 1 Mill	Special	State Loan	Def.	Trans.	C.O.	Total School Taxes
98.72	225.73	3540	8850		22063	5311	31085	34925
123.72	250.73	1765	8776		10595	2633	15411	21169
77.5	204.51	632	1268		25276	948	9878	38972
97.5	224.48	371	1483		1486	356	3564	3163
		6298	20377.44		37077.0	9448.	61538	651798

Total Taxes Real Estate 11,920.26

Pers. Prop. 2,830.16

Total 14,750.42

All Other Taxes: Funds	Rate	Amounts
State—Non-Homestead,		232.56
State—Homestead,		247.56
County Revenue,		1770.58
County Road and Bridge,		939.14
County Welfare,		3161.27
Bonds and Interest		722.43
R. & B. Sinking		1257.87
		6717.39
Town Revenue,		302.32
Town Road and Bridge,		352.71
Town Drag,		62.98
Town State Loan,		
Telephone		314.97
		1032.93
School Local 1 Mill,		62.98
School Special,		2037.44
School State Loan,		
Deficiency		3707.70
Tuition		
Transportation		94.48
Capital Outlay		615.38
		6517.98
		14750.42

Total Number of Acres 12,397.72

Total Levy, $14,750.42

State of Minnesota, } ss.
COUNTY OF CASS

I, L. C. Peterson, Auditor of said County and State aforesaid, do hereby certify that the foregoing is a true and correct Schedule, showing the valuation of all the taxable property, in the Town of Powers, in said County, the several rates of Taxation and Totals of the several Tax Funds levied thereon, for the year A. D. 1934.

Witness my hand and official seal, this 17th day of December A. D. 1934

L. C. Peterson, County Auditor.
By Helen Bilben, Deputy

SEAL

Real Estate

Hillier's Point

Woodland

Des Moines Beach

Horseshoe Beach

TABULAR SCHEDULE OF VALUATIONS,

LEVIED IN THE Town OF Powers

School District No.	Agricultural Lands (Valuation by School Districts) Dollars	Non-Agricultural Lands Dollars	Personal Property Dollars	Total Value of all Property except Money and Credits Dollars	Rate of State Taxes: Total Rate of State Tax Mills	Rate of County Taxes: Rev. Mills	R. & B. Mills	Welfare Mills	Bonds and Int. Mills	R.&B. Sky. Mills	Mills	Total Rate of County Tax Mills
30	31067	11899	4337 / 5650	52956	H. 3.93	28.11	14.91	50.19	11.47	2.		106.68
Un	6319	2048	1661	10028								
	37386	13947	11651	62984								
					N. H. 5.22 / 9.15							

School District No.	Rate of Town Taxes: Rev. Mills	R. & B. Mills	Drag Tax Mills	State Loan Mills	Phone Mills	Mills	Mills	Mills	Total Rate of Town Tax Mills	Local 1 Mill	Special Mills	State Loan Mills	Deficiency Mills	Tuition Mills	Transportation Mills	C.O. Mills	Mills
30	4.8	5.6	1.		5.				16.4	1.	25.		62.44		1.5	8.78	
Un										1.	50.		62.44		1.5	8.78	
										1.	20.		40.		1.5	15.	
										1.	40.		40.		1.5	15.	

Assessed Value	Rural	All Other	Personal Property	Total
Homestead	17878	541		18419
Non-Homestead	28984	3930	11651	44565
Total	46862	4471	11651	62984

RATES AND TAXES

COUNTY OF CASS, STATE OF MINNESOTA

School Taxes: Total Rate of Sch'l Tax Mills	Total Rate of all Taxes Mills	Taxes Levied — Local 1 Mill and Special School Taxes by Districts: Local 1 Mill	Special	State Loan	Def.	Drag.	C.O.			Total School Taxes
98.72	225.73	3540	8510		22063	5311	31085			34509
123.72	250.73	1755	8776		10795	2633	15411			21764
77.5	245.1	632	1268		2276	948	8778			4572
97.5	224.8	371	1483		1486	556	5564			2163
		6298	20374		37070	9448	61538			65179

ALL OTHER TAXES

FUNDS	Rate	Amounts
State —Non-Homestead,		23256
State —Homestead,		24756
County Revenue,		17705
County Road and Bridge,		93314
County Welfare,		31627
Bonds and Interest		7243
A. & B. Sinking		12587
		67193
Town Revenue,		3023
Town Road and Bridge,		3571
Town Drag,		628
Town State Loan,		
Telephone		3149
		10393
School Local 1 Mill,		6298
School Special,		203744
School State Loan,		
Deficiency		37070
Tuition		
Transportation		9448
Capital Outlay		61538
		65179
		147504

Total Taxes Real Estate 11,920.26

Pers. Prop. 2,830.16

Total 14,750.42

Total Levy $14,750.42

Total Number of Acres 12,397.72

State of Minnesota, } ss.
COUNTY OF CASS

I, L. C. Peterson, Auditor of said County and State aforesaid, do hereby certify that the foregoing is a true and correct Schedule, showing the valuation of all the taxable property, in the Town of Powers, in said County, the several rates of Taxation and Totals of the several Tax Funds levied thereon, for the year A. D. 1934.

Witness my hand and official seal, this 17th day of December A. D. 1934.

L. C. Peterson County Auditor.
By Helen Bilben, Deputy

SEAL

Real Estate

Hilliard's Point

Woodland

Pine Island Beach

Horseshoe Beach

COLLECTIONS OF TAXES OF 1954, Town of Pennie, CASS COUNTY, MINNESOTA

FUNDS	MARCH SETTLEMENT 1955	JUNE SETTLEMENT 1955	NOV. SETTLEMENT 1955	Amount Collected from Nov. 15, 19__ to First Monday in Jan. 19__	REDUCTIONS		Total Reductions and Collected	BALANCE UNCOLLECTED	ADDITIONS		Total Uncollected to First Monday in January, 19__
State—Non-Homestead,	4998	10542	2496	237							
State—Homestead,	5934	11921	4064	226							
County Revenue,	28140	85264	29071	1617							
County Road and Bridge,	15826	45225	15720	879							
County Welfare,	50294	152237	51985	2887							
County Bond and Interest,	11972	37791	11862	660							
R.+B. Sinking	2002	6066	2068	115							
Town Revenue,	4805	14559	4964	276							
Town Road and Bridge,	5606	16986	5797	322							
Town Drag,	1001	3033	1034	57							
State Loan,	None										
	5005	15166	5170	288							
School Local 1 Mill,	1002	3033	1035	57							
School Special,	40091	95746	30526	2198							
School State Loan,											
Deficiency	59441	175126	61510	3592							
Tuition											
Transportation	1501	4550	1551	87							
C.O.	9640	30587	9930	505							
	243798	704832	238392	13983							

		LOCAL 1 MILL	SPECIAL	STATE LOAN	Deficiency	Transport.	C.O.				TOTALS
MARCH SETTLEMENT	School District No. G#30	342	8541		23352	512	3004				33727
	R#30	523	26138		32641	784	4590				64676
	G Un.	03	56		112	04	42				217
	R Un.	134	5356		5356	201	2008				13055
	Totals	1002	40091		59441	1501	9640				111675
JUNE SETTLEMENT	School District No. G#30	1664	40358		100798	2421	14474				159365
	R#30	785	39155		48895	1175	6875				96883
	G Un.	460	9197		18389	680	6400				35648
	R Un.	176	7034		7034	264	2638				17146
	Totals	3033	95746		175126	4558	30587				309042
NOVEMBER SETTLEMENT	School District No. G#30	717	17917		44749	1075	6292				70750
	R#30	181	9047		16298	271	1589				28386
	G Un.	95	1901		3803	143	1426				7368
	R Un.	42	1661		1660	62	623				4048
	Totals	1035	30526		61510	1551	9930				104552
NOVEMBER to JANUARY	School District No. G#30	27	677		1692	41	238				2675
	R#30	30	1521		1900	46	267				3764
	Totals	57	2198		3592	87	505				6439
ADDITIONS	School District No.										
	Totals										
REDUCTIONS	School District No.										
	Totals										

Assessment Roll and Tax List of Real Property in the Town of Powers, Cass County, Minnesota, for Taxes for the Year 1954.

Form SCD (54) MILLER-DAVIS COMPANY, MINNEAPOLIS

*Indicate Type of Property: R-Residential, C-Commercial, I-Industrial, U-Utility, F-Farm

	IN WHOSE NAME ASSESSED	TO WHOM TRANSFERRED		DESCRIPTION OF PROPERTY: SUBDIVISION	Sec. or Lot	Town or Block	Rng.	Number of Acres of Land: Acres	Hdths	No. School District	Individual Assessed Tax or No	Individual Agricultural Tax or No	Individual Type of Property	TRUE AND FULL VALUATIONS: LAND Exclusive of Structures and Improvements	BUILDINGS and Other Structures	MACHINERY Permanently Attached to Real Estate	TOTAL True and Full Value	ASSESSED VALUATIONS: RURAL: Homestead Up to $1,000 20%	RURAL: Over $4,000 and Non-Homestead 33⅓%	ALL OTHER: Homestead Up to $1,000 25%	ALL OTHER: Over $4,000 and Non-Homestead 40%	MACHINERY Permanently Attached to Real Estate 33⅓%	TOTAL ASSESSED VALUE	Total Assessed Value as Equalized by the Board of Review	FINAL EQUALIZED VALUE
								Acres	Hdths					Dollars	Dollars	Dollars	Dollars	Dollars	Dollars	Dollars	Dollars	Dollars	Dollars	Dollars	Dollars
	E. H. Owen		1	~~N E ¼ of N E ¼~~ Lot 1				1 139.30	34.90	Wh	No	no	I	111			111		37				37		
	State of Minnesota		2	N W ¼ of N E ¼ Lot 2																					
	State of Minnesota		3	S W ¼ of N E ¼																					
			4	S E ¼ of N E ¼																					
			5																						
	State of Minnesota		6	~~N E ¼ of N W ¼~~ Lot 3																					
	State of Minnesota		7	N W ¼ of N W ¼ Lot 4																					
	State of Minnesota		8	S W ¼ of N W ¼																					
	State of Minnesota		9	S E ¼ of N W ¼																					
			10																						
	State of Minnesota		11	N E ¼ of S W ¼																					
	State of Minnesota		12	N W ¼ of S W ¼																					
	State of Minnesota		13	S W ¼ of S W ¼																					
	State of Minnesota		14	S E ¼ of S W ¼																					
			15																						
	E. H. Owen		16	N E ¼ of S E ¼				40			no	"	I	120			120		40				40		
	State of Minnesota		17	N W ¼ of S E ¼																					
	State of Minnesota		18	S W ¼ of S E ¼																					
	E. H. Owen		19	S E ¼ of S E ¼				40			no	"	I	120			120		40				40		
			20																						
								114.90						351			351		117				117		

Cass County, Minnesota, for Taxes for the Year 1954.

	SOLD FOR TAXES	VALUATIONS BY SCHOOL DISTRICTS AS EQUALIZED BY DEPARTMENT OF TAXATION: District No. ..... Rate ..... Mills	District No. 1 Rate 20.5 Mills	District No. ..... Rate ..... Mills	District No. ..... Rate ..... Mills	District No. ..... Rate ..... Mills	District No. ..... Rate ..... Mills	Tax including State Homestead ..... Mills	State Tax on Non-Homestead 5.5 Mills	SPECIAL TAXES	TOTAL TAXES		PAID	WHEN PAID: Month	Day	Year	Number of Receipt	March Settlement 1955	June Settlement 1955	Penalty	November Settlement 1955	Penalty	Collections to First Monday in January 1956	Penalty	Delinquent on First Monday in January 1956	Total Delinquent Tax and Penalty	REMARKS
		Dollars	Dollars	Dollars	Dollars	Dollars	Dollars	$ cts.	$ cts.	$ cts.	$ cts.							$ cts.	$ cts.	$ cts.	$ cts.	$ cts.	$ cts.	$ cts.	$ cts.	
1			37					7.56	20		7.76	1	PAID IN FULL	MAY	31	1955	11560		7.76							
2												2														
3												3														
4												4														
5												5														
6												6														
7												7														
8												8														
9												9														
10												10														
11												11														
12												12														
13												13														
14												14														
15												15														
16			40					8.18	20		8.38	16	PAID IN FULL	MAY	31	1955	11560		8.38							
17												17														
18												18														
19			40					8.18	20		8.38	19	PAID IN FULL	MAY	31	1955	11560		8.38							
20												20														
			117					23.92	60		24.52								24.52							

Miller's Point
Woodland
Des Moines Bend
Horseshoe Bend
Dolby

Assessment Roll and Tax List of Real Property in the Town of Pennock, Cass County, Minnesota, for Taxes for the Year 1954.

*Indicate Type of Property: R-Residential, C-Commercial, I-Industrial, U-Utility, F-Farm

Form SCD (54) MILLER DATA CENTER, MINNEAPOLIS

	In Whose Name Assessed	To Whom Transferred		Description of Property: Subdivision	Sec. or Lot	Town or Block	Rng	Number of Acres of Land: Acres	100ths	No. School District	Indicate Homestead Tax or No	Indicate Agricultural Land Tax or No	Indicate Type of Property	True and Full Valuations: Land Exclusive of Structures and Improvements	Buildings and Other Structures	Machinery Permanently Attached to Real Estate	Total True and Full Value	Assessed Valuations: Rural: Homestead Up to $4,000 20%	Rural: Over $4,000 and Non-Homestead 33⅓%	All Other: Homestead Up to $4,000 25%	All Other: Over $4,000 and Non-Homestead 40%	All Other: Machinery Permanently Attached to Real Estate 33⅓%	Total Assessed Value	Total Assessed Value as Equalized by the Board of Review	Final Equalized Value
								Acres	100ths					Dollars	Dollars	Dollars	Dollars	Dollars	Dollars	Dollars	Dollars	Dollars	Dollars	Dollars	Dollars
		Earl & Lillie Stadler																							
	Milo S. & Jessie S.		1	NE¼ of NE¼ Lot 1	2	139	30	37.68			yes	yes	I	85	100		185	37					37		
	State of Minnesota		2	NW¼ of NE¼ Lot 2																					
	State of Minnesota		3	SW¼ of NE¼																					
	State of Minnesota		4	SE¼ of NE¼																					
			5																						
	Louise Witzel		6	~~NE¼ of NW¼~~ Lot 3				37.78			no		I	147			147		49				49		
	John M. Johnson		7	8½ of Lots 4 & 5 NW¼ of SW¼				37.78			40 no		C	230	100 240		570	66	80				146		
	" "		8	3½ of Lots 4 & 5 ~~SW¼ of NW¼~~				36.65			yes	yes	I	145			145	29					29		
	Otto H. & Elsie R. Haynes		9	SE¼ of NW¼				40			no		I	240			240		80				80		
			10																						
			11	NE¼ of SW¼																					
			12	NW¼ of SW¼																					
			13	SW¼ of SW¼																					
			14	SE¼ of SW¼																					
			15																						
	State of Minnesota		16	NE¼ of SE¼																					
	~~Fay Forrest~~	State of Minnesota	17	~~NW¼ of SE¼~~ Most part of the following of the line				40			no		I	240			240		80				80		
	Rollin Frank Payne		18	SW¼ of SE¼ Lot 7				46.85			no		I	240			240		80				80		
	State of Minnesota		19	SE¼ of SE¼																					
	C. A. & Florence LeBarron		20	N. 13 acres of Lot 6				13.60			yes		R	100	200		300	60					60		
								290.77						1407	640		2047	192	369				561		

Cass County, Minnesota, for Taxes for the Year 1954.

	Sold for Taxes	Valuations by School Districts as Equalized by Department of Taxation: District No. ..... Rate ..... Mills	District No. 5 Rate 34.37 Mills	District No. 2 Rate 9.27 Mills	District No. ..... Rate ..... Mills	District No. ..... Rate ..... Mills	Tax including State Homestead ..... Mills	State Tax on Non-Homestead ..... Mills	Special Taxes	Total Taxes		Paid	When Paid: Month Day Year	Number of Receipt	March Settlement 1955	June Settlement 1955	Penalty	November Settlement 1955	Penalty	Collections to First Monday in January 1956	Penalty	Delinquent on First Monday in January 1956	Total Delinquent Tax and Penalty	Remarks
		Dollars	Dollars	Dollars	Dollars	Dollars	$ cts.	$ cts.	$ cts.	$ cts.					$ cts.	$ cts.	$ cts.	$ cts.	$ cts.	$ cts.	$ cts.	$ cts.	$ cts.	
1		H 37					756			756	1	PAID IN FULL	MAY 31 1955	1561		756								
2											2													
3											3													
4											4													
5											5													
6	SOLD FOR TAXES	49					1007	26		1028	6	PAID IN FULL	OCT 31 1955	10491				1028	36					
7		H 60					3278	42		3320	7	PAID IN FULL	MAY 17 1955	5432		3320								
8		80					594			594	8	PAID IN FULL	MAY 17 1955			594								
9		H 29					1636	42		1678	9	PAID IN FULL	OCT 31 1955	14901				1678	59					
10		80									10													
11											11													
12											12													
13											13													
14											14													
15											15													
16											16													
17	SOLD FOR TAXES	80					1636	42		1678	17	Forfeited	11-15-55											16.78 Cancelled
18		80					1636	42		1678	18	PAID IN FULL	MAY 31 1955	11562		1678								
19											19													
20		H 60					1228			1228	20	PAID IN FULL	MAY 31 1955	1563		1228								
		H 136	H 66		192		3278	42		11960						7576		2706						
		289	80		369		Q 8488																	16.78
		H 15	46		561		11766	194																

Miller's Point | Woodland | Des Moines Beach | Acreage Beach | Bay

Assessment Roll and Tax List of Real Property in the Town of Pineora, Cass County, Minnesota, for Taxes for the Year 1954.

*Indicate Type of Property: R-Residential, C-Commercial, I-Industrial, U-Utility, F-Farm

Form 5CD (54) MILLER-DAVIS COMPANY, MINNEAPOLIS

	In Whose Name Assessed	To Whom Transferred	Description of Property: Subdivision	Sec. or Lot	Town or Block	Reg	Number of Acres of Land: Acres	100ths	No. School District	Indicate Homestead Yes or No	Indicate Agricultural Land Yes or No	*Indicate Type of Property	True and Full Valuations: Land Exclusive of Structures and Improvements	Buildings and Other Structures	Machinery Permanently Attached to Real Estate	Total True and Full Value	Assessed Valuations: Rural: Homestead Up to $4,000 20%	Rural: Over $4,000 and Non-Homestead 33⅓%	All Other: Homestead Up to $4,000 25%	All Other: Over $4,000 and Non-Homestead 40%	Machinery Permanently Attached to Real Estate 33⅓%	Total Assessed Value	Total Assessed Value as Equalized by the Board of Review	Final Equalized Value
							Acres	100ths					Dollars	Dollars	Dollars	Dollars	Dollars	Dollars	Dollars	Dollars	Dollars	Dollars	Dollars	Dollars
	Transcribed from Pineora Tax Roll																							
1	Charles F. + Hattie Wysopal		NE¼ of NE¼ Lot 1	3	139	30	38		Uns	no	yes	R	123	300		423		141				141		
2	Cornelius Mooney		NW¼ of NE¼ Lot 2				38.26			yes	"	T	150			150	30					30		
3	Everett A. + Josie Stebouk		Lot 10 less tract sold				25.55			yes	"	L	220	320		540	108					108		
4	" "		SW¼ of NE¼ N 27¼ acres of Lot 11				27.40			yes	"	T	185			185	37					37		
5	Mary M. Stein		Starting at the NW cor. of Lot 10, S on W line 10 rods, thence E 6 rods, thence due S 10 rods to S line of Lot 10, thence W 6 rods to the place of beginning less tract sold				6.00			no	"	R	30	150		180		60				60		
6	Theodore + Janet Lundstad		NE¼ of NW¼ Lot 3				25.45			no	"	L	213	225		438		146				146		
7	John Nyson		Lot 4 less N 4 rods of W 40 rods NW¼ of NW¼				28.75			yes	"	F	175	200		375	75					75		
8	" "		Lot 6 less 150' of E 200' & less 3 lots SW¼ of NW¼				30.39			yes	"	F	330			330	66					66		
9	Thomas J. + Ida Le Vasseur		N 17¼ acres of Lot 11 less 7 ac.				17.40			no	no	C	270	524		794	94	108				202		
10	Leonard J. + Mayme Milbert		S½ of E 200' of Lots 1 & 2				3.3			no	yes	L	30	150		180		60				60		
11	Mary M. Stein		NE¼ of SW¼				33.90			no	"	L	183			183		61				61		
12	John Nyson		Lots NW¼ of SW¼				32.85			yes	"	T	190			190	38					38		
13	" "		SW¼ of SW¼ Lot 12				40			yes	"	T	215			215	43					43		
14	Thomas J. + Idavale Vasseur		SE¼ of SW¼				47.50			no	"	T	282			282		94				94		
15	Herbert L. Wolf		N½ of S½ of E 200' of Lot 5				3.3			no	"	L	30	120		150		50				50		
16	Chester A. Wysopal		220' x 220' of Lot 5 NE¼ of SE¼				1			no	"	L	61	200		261		87				87		
17	Thomas J. + Ida B. Le Vasseur		Lot 7 NW¼ of NE¼				31.90			no	"	L	312			312		104				104		
18			SW¼ of SE¼																					
19	James C. + Myrtle C. Pickle		Part of Lot 5 SW¼ of SE¼				2.50			no	"	L	61	200		261		87				87		
20	Arthur J. + Lillian M. Gridley		N ½ rods of E ½ rods of Lot 4				1.0			yes	"	R	80	125		205	41					41		
	Lawrence H. Stein		7 ac. of Lot 11				45.11						3142	2514		5654	532	998				1530		

Variations by School Districts as Equalized by Department of Taxation

	Sold for Taxes	District No. 2 Rate 28 Mills	District No. 3 Rate 27 Mills	District No. 4 Rate 27 Mills	District No. 5 Rate ..... Mills	District No. 6 Rate ..... Mills	District No. 7 Rate ..... Mills	Tax Including State Homestead ..... Mills	State Tax on Non-Homestead 5.2 Mills	Special Taxes	Total Taxes		Paid	When Paid: Month	Day	Year	Number of Receipt	March Settlement 1955	June Settlement 1955	Penalty	November Settlement 1955	Penalty	Collections to First Monday in January 1956	Penalty	Delinquent on First Monday in January 1956	Penalty	Total Delinquent Tax and Penalty	Remarks
		Dollars	Dollars	Dollars	Dollars	Dollars	Dollars	$ cts.	$ cts.	$ cts.	$ cts.							$ cts.	$ cts.	$ cts.	$ cts.	$ cts.	$ cts.	$ cts.	$ cts.	$ cts.	$ cts.	
1		141						2884	74		2958	1	PAID IN FULL	MAY 18	1955	5785		2958									
2		H 30						614			614	2	1st Half Paid 2nd Half Paid	MAY 31 AUG 10	1955 1955	7440 15318		307		307							
3		H 108						2208			2208	3	PAID IN FULL	MAY 31	1955	11572		2967									
4		H 37						756			756	4	PAID IN FULL	MAY 31	1955												
5		60						1228	32		1260	5	PAID IN FULL	MAY 31	1955	11569		1260									
6		146						2986	76		3062	6	PAID IN FULL	MAY 31	1955	11569		3062									
7		H 75						1534			1534	7	1st Half Paid 2nd Half Paid	MAY 31 OCT 20	1955 1955	14514 15613		767		767							
8		H 66		H 94 108				1350			1350	8	1st Half Paid 2nd Half Paid	MAY 31 OCT 20	1955 1955			675		675							
9								4536	56		4592	9	PAID IN FULL	MAY 31	1955	11570		4592									
10		60						1228	32		1260	10	PAID IN FULL	MAY 31	1955	11568		1260									
11		61						1248	32		1280	11	PAID IN FULL	MAY 31	1955	11568		1280									
12		H 38						778			778	12	1st Half Paid 2nd Half Paid	MAY 31 OCT 20	1955 1955	11573		389		389							
13		H 43						880			880	13	1st Half Paid 2nd Half Paid	MAY 31 OCT 20	1955 1955	14514 15613		440		440							
14		94						1922	50		1972	14	PAID IN FULL	MAY 31	1955	11570		1972									
15		50						1022	26		1048	15	PAID IN FULL	OCT 31	1955	15495				1048							penalty 36¢
16		87						1780	46		1826	16	PAID IN FULL	MAY 31	1955	11564		1826									
17		104						2126	54		2180	17	PAID IN FULL	MAY 31	1955	11571		2180									
18																											
19		87						1780	46		1826	19	PAID IN FULL	MAY 31	1955	11569		1826									
20		H 41						838			838	20	PAID IN FULL	MAY 31	1955	11567		838									
		H 438 600 1288	H 94 108 292		532 168 1520	998		4536 na 2716 2 3168	524		32222							28596		3626							

Hillers Point
Woodland
Des Moines School
Acreage School
Lake

Assessment Roll and Tax List of Real Property in the Town of Powers, Cass County, Minnesota, for Taxes for the Year 1954.

Form 5CD (54) MILLER-DAVIS COMPANY, MINNEAPOLIS

*Indicate Type of Property: R-Residential, C-Commercial, I-Industrial, U-Utility, F-Farm

		DESCRIPTION OF PROPERTY								TRUE AND FULL VALUATIONS				ASSESSED VALUATIONS																			
														RURAL				ALL OTHER															
														Homestead Up to $1,000 20%		Over $4,000 and Non-Homestead 33⅓%		Homestead Up to $1,000 25%		Over $4,000 and Non-Homestead 40%		Homestead Up to $1,000		Over $4,000 and Non-Homestead 33⅓%							
IN WHOSE NAME ASSESSED	TO WHOM TRANSFERRED		SUBDIVISION	Sec. or Lot	Town or Block	Rng	Number of Acres of Land	No. School District	Indicate Homestead or No	Indicate Agricultural or Not Tax or No	* Indicate Type of Property	LAND Exclusive of Structures and Improvements	BUILDINGS and Other Structures	MACHINERY Permanently Attached to Real Estate	TOTAL True and Full Value											TOTAL ASSESSED VALUE	Total Assessed Value as Equalized by the Board of Review	FINAL EQUALIZED VALUE
							Acres / 100ths					Dollars	Dollars	Dollars	Dollars	Dollars	Dollars	Dollars	Dollars	Dollars	Dollars	Dollars	Dollars	Dollars	Dollars	Dollars	Dollars	Dollars
Knute L. & Marie O. R. Anderson		1	NE¼ of NE¼	4	149	30	40	Pow	Yes	yes	F	230			230		46									46		
"	"	2	NW¼ of NE¼				40		Yes		F	335	500		835		167									167		
Richard W. & Evelyn M. Carder		3	SW¼ of NE¼				40		Yes		F	200	475		675		135									135		
"	"	4	SE¼ of NE¼				40		Yes		F	160			160		32									32		
		5																										
Lester E. & Frances Scott		6	NE¼ of NW¼ less 3.442 Ac. of E 450'				36.66		Yes		F	345			345		69									69		
Wm. A. & Beatrice Quinson		7	NW¼ of NW¼				40		Yes		T	215			215		43									43		
"	"	8	SW¼ of NW¼				40		Yes		T	405			405		81									81		
Lester E. & Frances Scott		9	SE¼ of NW¼				40		Yes		F	300	465		765		153									153		
Eugene Harrington		10	3.442 of E 450' of N 664' of NE¼				5		No		R	24	550		574			193								193		
Lester E. & Frances Scott		11	NE¼ of SW¼				40		Yes		F	365			365		73									73		
Ed Fleskner		12	NW¼ of SW¼				40		No		T	159			159			53								53		
Jay E. & Sadie E. Annis		13	SW¼ of SW¼				40		No		T	159			159			53								53		
Lester E. & Frances Scott		14	SE¼ of SW¼				40		Yes		T	155			155		31									31		
Ralph Paul Bundy & Joyce E. Bundy		15	W 24 rods of S 84½ of S 8¼				2		Yes		T	70	50		120		24									24		
Richard W. & Evelyn M. Carder		16	NE¼ of SE¼				40		Yes		F	240			240		48									48		
"	"	17	NW¼ of SE¼				40		Yes		F	240			240		48									48		
"	"	18	SW¼ of SE¼ less W 24 rods				40		Yes		F	220			220		44									44		
"	"	19	SE¼ of SE¼ less 8 ac. and 1 Ac. Cem.				39		Yes		F	185			185		37									37		
Ralph T. Bundy		20	E 24 rods of S 84½ of S 8¼				8		Yes		R	95	100		195		39									39		
							637.66					4107	2140		6247		1070	294								1364		

	VALUATIONS BY SCHOOL DISTRICTS AS EQUALIZED BY DEPARTMENT OF TAXATION																																
SOLD FOR TAXES	District No. Pow. Rate 94.00 Mills		District No. Rate Mills		District No. Rate Mills		District No. Rate Mills		District No. Rate Mills		Tax including State Homestead ..... Mills	State Tax on Non-Homestead 5.2 Mills	SPECIAL TAXES	TOTAL TAXES	PAID	WHEN PAID	Number of Receipt	March Settlement 1955	June Settlement 1955	Penalty	November Settlement 1955	Penalty	Collections to First Monday in January 1956	Penalty	Delinquent on First Monday in January 1956	Total Delinquent Tax and Penalty	REMARKS
	Dollars	Dollars	Dollars	Dollars	Dollars	Dollars	Dollars	Dollars	Dollars	Dollars	$ cts.	$ cts.	$ cts.	$ cts.		Month Day Year		$ cts.	$ cts.	$ cts.	$ cts.	$ cts.	$ cts.	$ cts.	$ cts.	$ cts.	$ cts.	
1	N	46									940			940	1 PAID IN FULL	MAY 31 1955	11571		940									Hilger's Point
2	N	167									3416			3416	2 PAID IN FULL	MAY 31 1955			3416									
3	N	135									2760			2760	3 PAID IN FULL	MAY 31 1955	11665		2760									Woodland
4	N	32									654			654	4 PAID IN FULL	MAY 31 1955			654									
															5													
6 SOLD FOR TAXES	N	69									1417			1417	6										1417			Dis Holmes School
7 SOLD FOR TAXES	N	43									880			880	7										880			
8 SOLD FOR TAXES	N	81									1656			1656	8										1656			
9 SOLD FOR TAXES	N	153									3130			3130	9										3130			
10		193									3948	100		4048	10 PAID IN FULL	MAY 10 1955	5357		4048									Acreadale School
11 SOLD FOR TAXES	N	73									1492			1492	11 PAID IN FULL	MAY 31 1955	11582		1112									
12		53									1084	28		1112	12										1112			
13 SOLD FOR TAXES		53									1084	28		1112	13										1112			
14 SOLD FOR TAXES	N	31									634			634	14										634			
15	N	24									490			490	15 PAID IN FULL	JUN 20 1955	8272				490	07					
16	N	48									982			982	16 PAID IN FULL	MAY 31 1955			982									
17	N	48									982			982	17 PAID IN FULL	MAY 31 1955	11665		982									
18	N	44									900			900	18 PAID IN FULL	MAY 31 1955			900									
19	N	37									756			756	19 PAID IN FULL	MAY 31 1955			756									
20	N	39									798			798	20 PAID IN FULL	JUN 20 1955	8272				798	12					
	N	1070									29998	156		28154					16550		1238				10316			
		294																										
		1364																										

Assessment Roll and Tax List of Real Property in the Town of Pine, Cass County, Minnesota, for Taxes for the Year 1954.

Form SCD (54) WILLIAM BYRNE COMPANY, MINNEAPOLIS

*Indicate Type of Property: R-Residential, C-Commercial, I-Industrial, U-Utility, F-Farm

In Whose Name Assessed	To Whom Transferred	Description of Property (Section, Sec. or Lot, Town or Block, Rng)	Number of Acres of Land (Acres, 100ths)	No. School District	Indicate Homestead Yes or No	Indicate Agricultural Land Yes or No	*Indicate Type of Property	True and Full Valuations: Land Exclusive of Structures and Improvements	Buildings and Other Structures	Machinery Permanently Attached to Real Estate	Total True and Full Value	Assessed Valuations: Rural: Homestead Up to $4,000 20%	Rural: Over $4,000 and Non-Homestead 33⅓%	All Other: Homestead Up to $4,000 25%	All Other: Over $4,000 and Non-Homestead 40%	Machinery Permanently Attached to Real Estate 33⅓%	Total Assessed Value as Equalized by the Board of Review	Total Assessed Value	Final Equalized Value
								Dollars	Dollars	Dollars	Dollars	Dollars	Dollars	Dollars	Dollars	Dollars	Dollars	Dollars	Dollars
State of Minnesota		W 15' of N 76.7' of S 1602.1 of W SE 75 5 13 30																	
Henry Elizabeth Quderkirk		1 NE¼ of NE¼	38.88	710	Yes	Yes	F	265			265	53					53		
John M & Evelyn V. Rohr		2 W½ of W½ of NW¼ lying E of Hy #371	18	710	"	"	T	150			150		50				50		
Lee E. Kahl		3 SW¼ of NE¼ 20 rd of Hy #371	3	710	"	"	T	25			25	5					5		
Henry & Elizabeth Quderkirk		4 SE¼ of NE¼	40	710	"	"	F	270	450		720	144					144		
" " "		5 E½ of NE¼ E of Hy #371	37	710	"	"	F	160			160	32					32		
Eli Sturvish		6 NE¼ of NW¼	40	710	"	"	T	117			117		39				39		
State of Minnesota		7 NW¼ of NW¼																	
State of Minnesota		8 SW¼ of NW¼																	
Lee Kahl	Leonard J. Skinner	9 SE¼ of NW¼	40	710	"	"	F	230	450		680	136					136		
Paul H. & Lillie L. Miller		10 E½ of NW¼ of NE¼	20	710	"	"	F	130	250		380	76					76		
Lee E. Kahl		11 NE¼ of SW¼	40	710	"	"	F	200			200	40					40		
Northwestern Supply Co.		12 NW¼ of SW¼		Exempt-Gov. Property															
Lorenz & Martha L. Vincent		13 SW¼ of SW¼	40	710	"	"	T	160			160	32					32		
" " "		14 SE¼ of SW¼	40	710	"	"	F	140	475		615	123					123		
Harry & Kim Tarman		15 W½ of NE¼ of NE¼ of that part lying E of Hy #371 of the W½ of NW¼ of NE¼ 20 rd.	22	710	"	"	R	30	1075		1105	221					221		
Arnold A. & Violet Anderson		16 NE¼ of SE¼	40	710	"	"	F	325	350		675	135	225				~~225~~		
" " "		17 NW¼ of SE¼ less W 15' of N 76.7' of S 1602.1 (1.46 ac.)	40	710	"	"	F	279			279		93				93		
" " "		18 SW¼ of SE¼	40	710	"	"	F	321			321		107				107		
" " "		19 SE¼ of SE¼	40	710	"	"	F	291			291		97				97		
Albert W. & Alice Bartlett		20 W½ of NW¼ of NE¼ of that part lying E of Hy #371 of the W½ of NW¼ of NE¼ 20 rd.		710	"	"	R	30	375		405	81					~~81~~		
			518.88					3123	3425		6548	942	611				1553		

Cass County, Minnesota, for Taxes for the Year 1954.

Sold for Taxes	Valuations by School Districts as Equalized by Department of Taxation: District No. 710 Rate 90 Mills	District No. ..... Rate ..... Mills	District No. ..... Rate ..... Mills	District No. ..... Rate ..... Mills	District No. ..... Rate ..... Mills	Tax Including State Homestead	State Tax on Non-Homestead 5.2 Mills	Special Taxes	Total Taxes		Paid	When Paid (Month Day Year)	Number of Receipt	March Settlement 1955	June Settlement 1955	Penalty	November Settlement 1955	Penalty	Collections to First Monday in January 1956	Penalty	Delinquent on First Monday in January 1956	Penalty	Total Delinquent Tax and Penalty	Remarks
	Dollars	Dollars	Dollars	Dollars	Dollars	$ cts.	$ cts.	$ cts.	$ cts.					$ cts.	$ cts.	$ cts.	$ cts.	$ cts.	$ cts.	$ cts.	$ cts.	$ cts.	$ cts.	
1	H 53					1084			1084	1	PAID IN FULL	APR 18 1955	5441		1084									
2 Sold for Taxes	50					1027	26		1048	2											1048			
3	H 5					102			102	3	PAID IN FULL	OCT 31 1955	15493				102	13						
4	H 144					2944			2944	4	PAID IN FULL	APR 18 1955	5541		2944									
5	H 32					654			654	5	PAID IN FULL	APR 18 1955			654		~~[illegible]~~	~~[illegible]~~						
6 Sold for Taxes	39					798	20		818	6	~~PAID IN FULL~~	~~OCT 31 1955~~	~~15493~~								818			
7										7														
8										8														
9	H 136					2782			2782	9	PAID IN FULL	OCT 31 1955	15493				2782	48						
10	H 76					1554			1554	10	PAID IN FULL	MAY 31 1955	11575		1554									
11	H 40					818			818	11	Paid in full	Oct. 31 1955	15493				818	29			~~[illegible]~~	~~900~~		
12										12														
13	H 32					654			654	13	1st Half Paid 2nd Half Paid	MAY 3 1955 OCT 31 1955	6180		1585		1585							
14	H 123					2516			2516	14	1st Half Paid 2nd Half Paid	MAY 3 1955 OCT 31 1955	6538											
15	H 221					4520			4520	15	PAID IN FULL	APR 25 1955	4780		4520									
16 Sold for Taxes	225					4602	118		4726	16	PAID IN FULL	MAY 5 1955			4726									
17 Sold for Taxes	93					1902	48		1950	17	PAID IN FULL	MAY 5 1955			1950									
18 Sold for Taxes	107					2188	56		2244	18	PAID IN FULL	MAY 5 1955	5306		2244									
19	97					1984	50		2034	19	PAID IN FULL	MAY 5 1955			2034									
20	H 81					1656			1656	20	PAID IN FULL	MAY 31 1955	11574		1656									
	H 945 H 644 1589					31780	318		32098						24945		5087				1866			

Assessment Roll and Tax List of Real Property in the Town of Bowers, Cass County, Minnesota, for Taxes for the Year 1954.

Form SCD (561) MILLER-DAVIS COMPANY, MINNEAPOLIS

*Indicate Type of Property: R-Residential, C-Commercial, I-Industrial, U-Utility, F-Farm

	IN WHOSE NAME ASSESSED	TO WHOM TRANSFERRED	DESCRIPTION OF PROPERTY: SUBDIVISION	Sec. or Lot	Town or Block	Rng	Number of Acres of Land: Acres	100ths	No. School District	Indicate Homestead Tax Ba	Indicate Agricultural Tax Ba	* Indicate Type of Property	TRUE AND FULL VALUATIONS: LAND Exclusive of Structures and Improvements	BUILDINGS and Other Structures	MACHINERY Permanently Attached to Real Estate	TOTAL True and Full Value	ASSESSED VALUATIONS: RURAL: Homestead Up to $1,000 20%	Over $1,000 and Non-Homestead 33⅓%	ALL OTHER: Homestead Up to $1,000 25%	Over $1,000 and Non-Homestead 40%	MACHINERY Permanently Attached to Real Estate 33⅓%	TOTAL ASSESSED VALUE	Total Assessed Value as Equalized by the Board of Review	FINAL EQUALIZED VALUE
							Acres	100ths					Dollars	Dollars	Dollars	Dollars	Dollars	Dollars	Dollars	Dollars	Dollars	Dollars	Dollars	Dollars
1	State of Minnesota		NE¼ of NE¼ Lot 1	6	139	30			1110															
2	State of Minnesota		NW¼ of NE¼																					
3	State of Minnesota		SW¼ of NE¼																					
4	State of Minnesota		SE¼ of NE¼																					
5																								
6	State of Minnesota		NE¼ of NW¼																					
7	State of Minnesota		NW¼ of NW¼																					
8	State of Minnesota		SW¼ of NW¼																					
9	State of Minnesota		SE¼ of NW¼																					
10																								
11	State of Minnesota		NE¼ of SW¼																					
12	State of Minnesota		NW¼ of SW¼																					
13	State of Minnesota		SW¼ of SW¼																					
14	State of Minnesota		SE¼ of SW¼																					
15																								
16	Northern Pac. Co.		NE¼ of SE¼						Exempt-Rly property															
17	State of Minnesota		NW¼ of SE¼																					
18	State of Minnesota		SW¼ of SE¼																					
19	State of Minnesota		SE¼ of SE¼																					
20																								

	SOLD FOR TAXES	VALUATIONS BY SCHOOL DISTRICTS AS EQUALIZED BY DEPARTMENT OF TAXATION: District No.... Rate.... Mills	District No.... Rate.... Mills	District No.... Rate.... Mills	District No.... Rate.... Mills	District No.... Rate.... Mills	District No.... Rate.... Mills	Tax including State Homestead ....Mills	State Tax on Non-Homestead ....Mills	SPECIAL TAXES	TOTAL TAXES	PAID	WHEN PAID: Month Day Year	Number of Receipt	March Settlement 1955	June Settlement 1955	Penalty	November Settlement 1955	Penalty	Collections to First Monday in January 1956	Penalty	Delinquent on First Monday in January 1956	Penalty	Total Delinquent Tax and Penalty	REMARKS
		Dollars	Dollars	Dollars	Dollars	Dollars	Dollars	$ cts.	$ cts.	$ cts.	$ cts.				$ cts.	$ cts.	$ cts.	$ cts.	$ cts.	$ cts.	$ cts.	$ cts.	$ cts.		
1																									
2																									
3																									
4																									
5																									
6																									
7																									
8																									
9																									
10																									
11																									
12																									
13																									
14																									
15																									
16																									
17																									
18																									
19																									
20																									

Hillorie Point
Woodland
Des Moines Beach
Horseshoe Bend
Bailey

Assessment Roll and Tax List of Real Property in the Town of Pimental, Cass County, Minnesota, for Taxes for the Year 1954.

*Indicate Type of Property: R-Residential, C-Commercial, I-Industrial, U-Utility, F-Farm

Form SCU-(54) MILLER-DAVIS COMPANY, MINNEAPOLIS

	IN WHOSE NAME ASSESSED	TO WHOM TRANSFERRED	DESCRIPTION OF PROPERTY: SUBDIVISION	Sec. or Lot	Town or Block	Rng	Number of Acres of Land: Acres	100ths	No. School District	Indicate Homestead Tax or No	Indicate Agricultural Tax or No	* Indicate Type of Property	TRUE AND FULL VALUATIONS: LAND Exclusive of Structures and Improvements	BUILDINGS and Other Structures	MACHINERY Permanently Attached to Real Estate	TOTAL True and Full Value	ASSESSED VALUATIONS: RURAL: Homestead Up to $1,000 20%	Over $4,000 and Non-Homestead 33⅓%	ALL OTHER: Homestead Up to $1,000 25%	Over $4,000 and Non-Homestead 40%	MACHINERY Permanently Attached to Real Estate 33⅓%	TOTAL ASSESSED VALUE	Total Assessed Value as Equalized by the Board of Review	FINAL EQUALIZED VALUE
									Dollars				Dollars	Dollars	Dollars	Dollars	Dollars	Dollars	Dollars	Dollars	Dollars	Dollars	Dollars	Dollars
	State of Minnesota	1	NE¼ of NE¼ Lot 10		71	30			30															
	State of Minnesota	2	NW¼ of NE¼ } Lot 9																					
		3	SW¼ of NE¼ }																					
		4	SE¼ of NE¼																					
	By Tally from Council Bay County of Lonesia	5	That part of Lots 5 & 6 of Ry extending 100' S. of S. Shore line of Lake Borden		70	30	T		2653				60			60		20				20		462 x 508
	State of Minnesota	6	NE¼ of NW¼																					
	State of Minnesota	7	NW¼ of NW¼ Lot 1																					
	State of Minnesota	8	SW¼ of NW¼ Lot 2																					
	State of Minnesota	9	SE¼ of NW¼ Lot 8																					
		10																						
	State of Minnesota	11	NE¼ of SW¼ Lot 7																					
	State of Minnesota	12	NW¼ of SW¼ Lot 3																					
	State of Minnesota	13	SW¼ of SW¼ Lot 4																					
		14	SE¼ of SW¼																					
	By Tax from Council Bay County of Lonesia	15	That part of Lots 5 & 6 of Ry lying N. of the beach line from Borden Point to Point and S. of the Mountain Lake & Beyond		70	35	T		2275				99			99		33				33		762 x 838
		16	NE¼ of SE¼																					
	Dr. Frank E. Foulk	17	Lot 6 less that part of Lot 6 of Ry which extends from Borden Point to the Mountain Lake & Beyond	6		70	30	F					60			60		20				20		
	" " "	18	SW¼ of SE¼	40		70	30	F					120			120		40				40		
	Maurice E. & Lola L. Guffey	19	Lots 5 & 6 of Ry less Ry. SE¼ of SE¼	29	22	70	40	F					35	415		450	90					90		
	Dr. Frank E. & Florence H. Foulk	20	That part of Lot 5 of Ry extending 100' S. of third shore line of Lake Borden	150		70	30	F					30			30		10				10		
				1096	0								464	415		879	90	123				213		

Cass County, Minnesota, for Taxes for the Year 1954.

	SOLD FOR TAXES	VALUATIONS BY SCHOOL DISTRICTS AS EQUALIZED BY DEPARTMENT OF TAXATION: District No. ..... Rate ..... Mills	District No. ..... Rate ..... Mills	District No. ..... Rate ..... Mills	District No. 30 Rate 73 Mills	District No. ..... Rate ..... Mills	District No. ..... Rate ..... Mills	Tax including State Homestead ..... Mills	State Tax on Non-Homestead 5.2 Mills	SPECIAL TAXES	TOTAL TAXES		PAID	WHEN PAID	Number of Receipt	March Settlement 1955	June Settlement 1955	Penalty	November Settlement 1955	Penalty	Collections to First Monday in January 1956	Penalty	Delinquent on First Monday in January 1956	Penalty	Total Delinquent Tax and Penalty	REMARKS
		Dollars	Dollars	Dollars	Dollars	Dollars	Dollars	$ cts.	$ cts.	$ cts.	$ cts.			Month Day Year		$ cts.	$ cts.	$ cts.	$ cts.	$ cts.	$ cts.	$ cts.	$ cts.	$ cts.	$ cts.	
1												1														
2												2														
3												3														
4												4														
5				20				452	10		462	5												462 x 508		
6												6														
7												7														
8												8														
9												9														
10												10														
11												11														
12												12														
13												13														
14												14														
15				33				744	18		762	15												762 x 838		
16												16	PAID IN FULL	MAY 31 1955	11577		462									
17				20				452	10		462	17	PAID IN FULL	MAY 31 1955			922									
18				40				902	20		922	18	1st Half Paid	MAY 31 1955	11576		1016									
19			H	90				2032			2032	19	2nd Half Paid	OCT 17 1955	4190				1016							
20				10				226	06		232	20	PAID IN FULL	MAY 31 1955	11577		232									
			N	90																						
				123																						
				213				4808	64		4872						2632		1016					1224		

Assessment Roll and Tax List of Real Property in the Town of Pacific — Cass County, Minnesota, for Taxes for the Year 1954.

*Indicate Type of Property: R-Residential, C-Commercial, I-Industrial, U-Utility, F-Farm

Form SCD (54) [illegible]

	In Whose Name Assessed	To Whom Transferred	Description of Property: Subdivision	Sec. or Lot	Town or Block	Rng.	Number of Acres of Land (Acres / 100ths)	No. School District	Indicates Homestead Tax Year	Indicates Agricultural Land Tax Year	Indicates Type of Property	True and Full Valuations: Land Exclusive of Structures and Improvements	Buildings and Other Structures	Machinery Permanently Attached to Real Estate	Total True and Full Value	Assessed Valuations: Rural: Homestead Up to $4,000 20%	Rural: Over $4,000 and Non-Homestead 33⅓%	All Other: Homestead Up to $4,000 25%	All Other: Over $4,000 and Non-Homestead 40%	Machinery Permanently Attached to Real Estate 33⅓%	Total Assessed Value	Total Assessed Value as Equalized by the Board of Review	Final Equalized Value
							Dollars					Dollars	Dollars	Dollars	Dollars	Dollars	Dollars	Dollars	Dollars	Dollars	Dollars	Dollars	Dollars
	M. F. Sieb & Thomas Dumont		Pt of N½ of NW¼ lying W of Pacific R.R.																				
	M. F. Sieb							30	710	yw	T	354			354		118				118		
1			NE¼ of NE¼ X2746'	8	139	30	70																
2			NW¼ of NE¼																				
3	State of Minnesota		SW¼ of NE¼																				
4	State of Minnesota		SE¼ of NE¼																				
5	State of Minnesota		250'x 800' x 800' X 342.2' X 2790.1' of NW of NW¼																				
6		Marjorie L. Dumont	NE¼ of NW¼ lies W of NW				30		410	"	T	70			70	14					14		
7	State of Minnesota		NW¼ of NW¼ lies W of																				
8		Walter & Delores Tordula	SW¼ of NW¼ Lot 1				33		710	"	T	198			198		66				66		
9		Marjorie L. Dumont	SE¼ of NW¼				40		410	"	T	140			140	28					28		
10																							
11		Duane C. & Edith Enger	NE¼ of SW¼				40		710	"	F	258			258		86				86		
12		Walter Myers	NW¼ of SW¼ Lot 2				32.85		710	"	L	264	24		288		96				96		
13		Lila L. & Moses L. Zapffe	SW¼ of SW¼ less 6 lots				40		410	"	F	320			320	64					64		
14		Duane C. & Edith Enger	SE¼ of SW¼						410	"	F	160	375		535	107					107		
15		Sigrid Osh	N½ of N½ of N½ of NW¼				10		710	"	T	81			81		27				27		
16		M. H. Lapen	NE¼ of SE¼				40		710	"	T	303			303		101				101		
17	State of Minnesota		NW¼ of SE¼																				
18		Adella Penrose	SW¼ of SE¼				40		710	"	T	303			303		101				101		
19	" "		SE¼ of SE¼				39		710	"	F	326	10		336		112				112		
20		Walter Myers	East ½ of of Lot 4 of Lot 4						710	"	T	30			30		10				10		
							414.85					2661	409		3516	213	717				930		

	Sold for Taxes	Valuations by School Districts as Equalized by Department of Taxation: District No. ..... Rate ..... Mills	District No. ..... Rate ..... Mills	District No. ..... Rate ..... Mills	District No. 8.0. Rate 22.5 Mills	District No. ..... Rate ..... Mills	District No. ..... Rate ..... Mills	Tax including State Homestead ..... Mills	State Tax on Non-Homestead 5.25 Mills	Special Taxes	Total Taxes	Paid	When Paid (Month Day Year)	Number of Receipt	March Settlement 1955	June Settlement 1955	Penalty	November Settlement 1955	Penalty	Collections to First Monday in January 1956	Penalty	Delinquent on First Monday in January 1956	Penalty	Total Delinquent Tax and Penalty	Remarks
		Dollars	Dollars	Dollars	Dollars	Dollars	Dollars	$ cts.	$ cts.	$ cts.	$ cts.				$ cts.	$ cts.	$ cts.	$ cts.	$ cts.	$ cts.	$ cts.	$ cts.	$ cts.		
																									Per. + 11.24 abated
1	SOLD FOR TAXES	Abst # 6678		H 71 116				1602 2644	64		1602 2726	PAID IN FULL	DEC 29 1955	16115						1602					
2																									
3																									
4																									
5																									
6	SOLD FOR TAXES			H 14				316			316	PAID IN FULL	MAY 31 1955	11697		316									
7																									
8				66				1490	34		1524	PAID IN FULL	MAY 31 1955	11580		1524									
9				H 28				632			632	PAID IN FULL	MAY 31 1955	11697		632									
10																									
11				86				1942	44		1986	PAID IN FULL	MAY 31 1955	11579		2218								1986 Q 2185	
12				96				2168	50		2218	1st Half Paid 2nd Half Paid	MAY 31 1955 OCT 17 1955	11576 14490		722		722							
13				H 64				1444			1444														
14				H 107				2416			2416													2416 Q 2658	
15				27				610	14		624	PAID IN FULL	JUL 21 1955	11698				624							
16				101				2280	52		2332	PAID IN FULL	MAY 31 1955	11652		2332									
17																									
18				101				2280	52		2332	1st Half Paid 2nd Half Paid	MAY 31 1955 OCT 31 1955	11578		2459		2459							
19				112				2528	58		2586	1st Half Paid 2nd Half Paid	MAY 31 1955 OCT 31 1955	11577 15744		232									
20				10				226	06		232	PAID IN FULL	MAY 31 1955	11574											
				H 213 Ag 150				8096	372		21368					10435		3805		1602		4402		11.24

Assessment Roll and Tax List of Real Property in the Town of Pleasant, Cass County, Minnesota, for Taxes for the Year 1954.

*Indicate Type of Property: R-Residential, C-Commercial, I-Industrial, U-Utility, F-Farm

Form SCD (54) [illegible]

	In Whose Name Assessed	To Whom Transferred	Description of Property: Subdivision	Sec. or Lot	Town or Block	Rng	Number of Acres of Land: Acres	Tenths	No. School District	Indicate Homestead Yes or No	Indicate Age-Blind Yes or No	* Indicate Type of Property	True and Full Valuations: Land Exclusive of Structures and Improvements	Buildings and Other Structures	Machinery Permanently Attached to Real Estate	Total True and Full Value	Assessed Valuations: Rural: Homestead Up to $4,000 20%	Rural: Other $4,000 and Non-Homestead 33⅓%	All Other: Homestead Up to $4,000 25%	All Other: Over $4,000 and Non-Homestead 40%	All Other: Machinery Permanently Attached to Real Estate 33⅓%	Total Assessed Value	Total Assessed Value Equalized by the Board of Review	Final Equalized Value
													Dollars	Dollars	Dollars	Dollars	Dollars	Dollars	Dollars	Dollars	Dollars	Dollars	Dollars	Dollars
1	Joseph F. Bundy		NE¼ of NE¼ less S½ of Lot 1				9 139.30	32	30	710	yes	T	156			156		52				52		
2	Wm. H. Ralston		NW¼ of NE¼					40		710	"	T	159			159		53				53		
3	State of Minnesota		SW¼ of NE¼																					
4	Otto Kaeter		SE¼ of NE¼					40		710	"	T	201			201		67				67		
5	Chester B. & Agnes M. Lurvey		E½ of N½ of NE¼					8		710	"	T	81			81		27				27		
6	Wm. H. Ralston		NE¼ of NW¼					40		710	"	T	159			159		53				53		
7	William Russell		NW¼ of NW¼					40		441	"	F	305	100		405	81	81				81		
8	Wm. F. Russell		SW¼ of NW¼					40		441	"	F	240			240	48					48		
9	Wm. & Lela Russell		SE¼ of NW¼					40		441	"	F	280			280	56					56		
10																								
11	W. Lee Mack		NE¼ of SW¼					40		441	"	F	375			375	75					75		
12	" "		NW¼ of SW¼					40		441	"	F	410	375		785	157					157		
13	Orville & Lorraine Anderson		SW¼ of SW¼					40		441	"	F	230	400		630	126					126		
14	" " "		SE¼ of SW¼					40		441	"	F	320			320	64					64		
15																								
16	~~William & Nomakee Revens, Undivided ½ int.~~ ~~& William H. & Julia K. Revens, Undivided ½ int.~~		NE¼ of SE¼ Lot 1					56		441	"	T	170			170	34					34		
17	" " "		NW¼ of SE¼					40		441	"	T	160			160	32					32		
18	" " "		~~SW¼ of SE¼~~ Lot 2					38.60		441	"	T	135			135	27					27		
19	State of Minnesota		SE¼ of SE¼ Lot 3																					
20																								
								504.60					3381	875		4256	700	250				950		

Cass County, Minnesota, for Taxes for the Year 1954.

	Sold for Taxes	Valuations by School Districts as Equalized by Department of Taxation: District No. ..... Rate ..... Mills	District No. ..... Rate ..... Mills	District No. ..... Rate ..... Mills	District No. 30 Rate 52.3 Mills	District No. ..... Rate ..... Mills	District No. ..... Rate ..... Mills	Tax including State Homestead ..... Mills	State Tax on Non-Homestead 52.3 Mills	Special Taxes	Total Taxes		Paid	When Paid: Month Day Year	Number of Receipt	March Settlement 1955	June Settlement 1955	Penalty	November Settlement 1955	Penalty	Collections to First Monday in January 1956	Penalty	Delinquent on First Monday in January 1956	Total Delinquent Tax and Penalty	Remarks
		Dollars	Dollars	Dollars	Dollars	Dollars	Dollars	$ cts.	$ cts.	$ cts.	$ cts.					$ cts.	$ cts.	$ cts.	$ cts.	$ cts.	$ cts.	$ cts.	$ cts.	$ cts.	
1					52			11 74	28		1202	1	PAID IN FULL	JUN 20 1955	1272				12 02	18					
2	SOLD FOR TAXES				53			11 96	28		1224	2	PAID IN FULL	DEC 20 1955	1499						12 24	98			
3												3													
4					67			15 12	34		1546	4	PAID IN FULL	MAY 31 1955	1581		15 46								
5					27			6 10	14		624	5	PAID IN FULL	MAY 31 1955	1583		6 24								
6	SOLD FOR TAXES				53			11 96	28		1224	6											12 24		
7	SOLD FOR TAXES			H	81			18 28			1828	7											18 28		
8	SOLD FOR TAXES			H	48			10 84			1084	8											10 84		
9	SOLD FOR TAXES			H	56			12 64			1264	9											12 64		
10												10													
11	SOLD FOR TAXES			H	75			16 92			1692	11											16 92		
12	SOLD FOR TAXES			H	157			35 44			3544	12											35 44		
13				H	126			28 44			2844	13	PAID IN FULL	MAY 31 1955	1582		42 88								
14				H	64			14 44			1444	14	PAID IN FULL	MAY 31 1955											
15												15													
16				H	34			7 68			768	16	PAID IN FULL	MAR 22 1955			7 68								
17				H	32			7 22			722	17	PAID IN FULL	MAR 22 1955	5036		7 22								
18				H	27			6 10			610	18	PAID IN FULL	MAR 22 1955			6 10								
19												19													
20				H	700 22 732			21 48	1 32		21 20	20					85 58		12 02		12 24		106 84		

Assessment Roll and Tax List of Real Property in the Town of Pineau, Cass County, Minnesota, for Taxes for the Year 1954.

*Indicate Type of Property: R-Residential, C-Commercial, I-Industrial, U-Utility, F-Farm

Form SCD (54) 30,000-2-54 Printed in U.S.A.

	In Whose Name Assessed	To Whom Transferred	Description of Property (Subdivision, Sec. for Lot, Town or Block, Rng)	Number of Acres of Land (Acres, 100ths)	No. School District	Indicate Homestead or Not	Indicate Agricultural Land Tax Deferred	*Indicate Type of Property	True and Full Valuations: Land Exclusive of Structures and Improvements	Buildings and Other Structures	Machinery Permanently Attached to Real Estate	Total True and Full Value	Assessed Valuations: Rural: Homestead Up to $1,000 20%	Rural: Over $4,000 and Non-Homestead 33⅓%	All Other: Homestead Up to $1,000 25%	All Other: Over $4,000 and Non-Homestead 40%	Machinery Permanently Attached to Real Estate 33⅓%	Total Assessed Value	Total Assessed Value as Equalized by the Board of Review	Final Equalized Value
									Dollars	Dollars	Dollars	Dollars	Dollars	Dollars	Dollars	Dollars	Dollars	Dollars	Dollars	Dollars
1	Lawrence & Martha L. Vincent		Portion of Lot 4 lying between Lots 1 & 2 of Block 5 of Lake View Addition (10/13/30)	46.50	Hwy	no	T		279			279		93				93		
2	Richard B. & Letha M. Gillespie		NW¼ of NE¼ Lot 5 (less 9 acres & Beaches)	15.15	no	"	L		124	600		744		248				248		
3	Lawrence & Martha L. Vincent		SW¼ of NE¼ (Lot 4 less N. 400' & less S. 200' & less 1 acre)	39.99	no	"	T		240			240		80				80		
4	Jacob & Magdalene A. Bethke		SE¼ of NE¼ (Lot 3)	8	Hwy	"	R		65	600		665	133					133		
5	Elsie M. Lettkemann		Lot 4	9	Hwy	"	L		465			465	93					93		
6	Gunard Johnson		NE¼ of NW¼ Lot 2	30.85	no	"	T		217	125		342		114				114		
7	Elmer J. Roy & Gertrude A. Gurney		NW¼ of NW¼ Lot 1	26	no	"	L		205	350		555		185				185		
8	Hamilton Land Co.		SW¼ of NW¼ Lot 11	11.60	no	"	L		84			84		28				28		
9	Lawrence & Martha L. Vincent		Portion between Lots 1 & 2 of Block 6 of Lake View Addition (1/20/35)	12.75	no	"	L		105			105		35				35		
10	Lawrence & Martha L. Vincent		S. 200' of Lot 4 less 4.10		no	"	R		133	800		933		311				311		
11	Roy E. & Gertrude A. Gurney		NE¼ of SW¼ Lots 10	33.80	no	"	T		237			237		79				79		
12	& Oscar & Stella B. Kaste		NW¼ of SW¼																	
13	" " "		SW¼ of SW¼ Lot 9	31.45	no	"	T		240			240		80				80		
14	Ralph & Selma Lofdahl		N. 400' of Lot 6 & N. 400' of Lot 4 SE¼ of SW¼ W. of Rd.		no	"	L		51			51		17				17		
15	Lawrence & Martha L. Vincent		N. 400' of Lot 4 E. of Rd.		no	"	T		120			120		40				40		
16	State of Minnesota		NE¼ of SE¼																	
17	State of Minnesota		NW¼ of SE¼ Lot 7																	
18	State of Minnesota		SW¼ of SE¼ Lot 8																	
19	State of Minnesota		SE¼ of SE¼																	
20	Walling & Ellen M. Hendricks		L. 1 & 2 of Lot 4																	
				259.09					2187	2875		5060	126	1310				1526		

Cass County, Minnesota, for Taxes for the Year 1954.

	Sold for Taxes	Validations by School Districts as Equalized by Department of Taxation: District No. ..... Rate ..... Mills	District No. ..... Rate ..... Mills	District No. ..... Rate ..... Mills	District No. ..... Rate ..... Mills	District No. ..... Rate ..... Mills	District No. ..... Rate ..... Mills	Tax including State Homestead ..... Mills	State Tax on Non-Homestead ..... Mills	Special Taxes	Total Taxes	Paid	When Paid (Month Day Year)	Number of Receipt	March Settlement 1955	June Settlement 1955	Penalty	November Settlement 1955	Penalty	Collections to First Monday in January 1956	Penalty	Delinquent on First Monday in January 1956	Penalty	Total Delinquent Tax and Penalty	Remarks
		Dollars	Dollars	Dollars	Dollars	Dollars	Dollars	$ cts.	$ cts.	$ cts.	$ cts.				$ cts.	$ cts.	$ cts.	$ cts.	$ cts.	$ cts.	$ cts.	$ cts.	$ cts.	$ cts.	
1			9.3					19.02	4.8		19.50	PAID IN FULL	MAY 20 1955	5457		19.50									
2			~~24.7~~ 40	Abate #6486				~~50.77~~ 9.82	~~1.30~~ 3.4		~~52.07~~ 10.06	PAID IN FULL	MAY 26 1955	6121		32.07		Refund at Ck #6575		6/27/55	$41.96				41.96 Abated
3			8.0					16.36	4.2		16.78	PAID IN FULL	MAY 20 1955	5457		16.78									
4			~~18.3~~					27.20			27.20	PAID IN FULL	MAY 13 1955	5399		27.20		Tax transferred to line 3 P. 58							
5			~~9.3~~					19.02			19.02	PAID IN FULL	MAY 18 1955	5398		19.02		Tax transferred to line 2 P. 58							
6			11.4					23.37	6.0		23.97	1st Half Paid	MAY 31 1955	11585		11.96						11.96			
7			18.5					37.84	9.6		38.80	1st Half Paid 2nd Half Paid	MAY 31 1955 OCT 31 1955	11584 15640		19.40		19.40							
8			2.8					5.72	1.4		5.86	PAID IN FULL	FEB 26 1955	1651	5.86										
9			3.5					7.16	1.8		7.34	PAID IN FULL	MAY 20 1955	5457		7.34									
10			31.1					63.60	16.2		65.22	1st Half Paid 2nd Half Paid	MAY 31 1955 [redacted] 1955	6189 15711		32.61		32.61							
11			7.9					16.16	4.2		16.58	1st Half Paid 2nd Half Paid	MAY 31 1955 OCT 31 1955	11584 15640		8.29		8.29							
12																									
13			8.0					16.36	4.2		16.78	1st Half Paid 2nd Half Paid	MAY 31 1955 OCT 31 1955	11584 15640		8.38		8.39							
14			1.7					3.48	.08		3.56	PAID IN FULL	MAY 31 1955	11586		3.56									
15			4.0					8.18	.20		8.38											7.38	9.22		
16																									
17																									
18																									
19																									
20																									
			26.6					31.41.4	68.2		320.96				5.86	226.07		68.69				20.34			41.96 abate.
			18.10																						
			15.16																						

Assessment Roll and Tax List of Real Property in the Town of Pwers, Cass County, Minnesota, for Taxes for the Year 1954.

*Indicate Type of Property: R - Residential, C - Commercial, I - Industrial, U - Utility, F - Farm

Form SCD (54) with Sale Section, Unofficial

	In Whose Name Assessed	To Whom Transferred	Description of Property: Subdivision	Sec. or Lot	Town or Block	Rng	Number of Acres of Land (Acres / 100ths)	No. School District	Indicate Homestead Tax or No	Indicate Agricultural Tax or No	Indicate Type of Property	True and Full Valuations: Land Exclusive of Structures and Improvements (Dollars)	Buildings and Other Structures (Dollars)	Machinery Permanently Attached to Real Estate (Dollars)	Total True and Full Value (Dollars)	Assessed Valuations: Rural: Homestead Up to $4,000 20% (Dollars)	Rural: Over $4,000 and Non-Homestead 33⅓% (Dollars)	All Other: Homestead Up to $4,000 25% (Dollars)	All Other: Over $4,000 and Non-Homestead 40% (Dollars)	Machinery Permanently Attached to Real Estate 33⅓% (Dollars)	Total Assessed Value (Dollars)	Total Assessed Value as Equalized by the Board of Review (Dollars)	Final Equalized Value (Dollars)
1	State of Minnesota		NE¼ of NE¼	11	139	30		4411															
2	State of Minnesota		NW¼ of NE¼																				
3	State of Minnesota		SW¼ of NE¼																				
4	State of Minnesota		SE¼ of NE¼																				
5	Paul H & Mary J. Ebbeson		Loc. of Lot 2				1		710	No	T	30			30		10				10		
6	~~Edward Anderson~~		Lot 1 NE¼ of NW¼ less 6.93 acres				40		710	"	C	300	250 651		1201	110	217				327		
7	Paul J. & Mary J. Ebbeson		NW¼ of NW¼				1		710	"	L	30			30		10				10		
8	Herman H. & Martha T. Olf		Lot 2 less 5.93 Ac. to Jno. Estate of Henry Olf; less to Jno. Anderson & J. Gillespie				22.71		710	"	L	189	800		989		329				329		
9	Wendell M. & Louise Berger		Undivided portion of Lot 2				750		710	"	L	63			63		21				21		
10	Richard B. & Esther M. Gillespie		10 rods x 24 rods x 8 rods x 10 rods of Lot 1				2		710	"	L	70	500		570		190				190		
11	" " "		~~Lots 1 & 2 of 14~~ ~~SE¼ of SW¼~~				40		710	"	L	78			78		26				26		
12	~~State of Minn.~~ Arvid & Lorraine Anderson		NW¼ of SW¼				40					No Sale for 1954											
13	State of Minnesota		SW¼ of SW¼																				
14	State of Minnesota		SE¼ of SW¼																				
15	Richard B. & Esther M. Gillespie		70 rods W. & 8 rods N.B. corner of Lot 2 to lake about 400'				1		710	"	L	30			30		10				10		
16	State of Minnesota		NE¼ of SE¼																				
17	State of Minnesota		NW¼ of SE¼																				
18	State of Minnesota		SW¼ of SE¼																				
19	State of Minnesota		SE¼ of SE¼																				
20	Anthony J. & Charlotte H. Dekker		444.90' x 182' x 255' x 55.13' x 184.77' x 300' of Lot 1				4.7		710	"	L	74	100		174		58				58		
	~~Albert & Cecil K. Wiley~~		140' x 184.7' of Lot 1				100.33					246	2301		2547	110	821				931		
	Anthony J. & Charlotte H. Dekker																						

	Sold for Taxes	Validations by School Districts as Equalized by Department of Taxation: District No. ..... Rate ..... Mills (Dollars)	District No. ..... Rate ..... Mills (Dollars)	District No. Rate ..... Mills (Dollars)	District No. ..... Rate ..... Mills (Dollars)	District No. ..... Rate ..... Mills (Dollars)	District No. ..... Rate ..... Mills (Dollars)	Tax including State Homestead ..... Mills ($ cts.)	State Tax on Non-Homestead 53.2 Mills ($ cts.)	Special Taxes ($ cts.)	Total Taxes ($ cts.)	Paid	When Paid (Month Day Year)	Number of Receipt	March Settlement 1955 ($ cts.)	June Settlement 1955 ($ cts.)	Penalty ($ cts.)	November Settlement 1955 ($ cts.)	Penalty ($ cts.)	Collections to First Monday in January 1956 ($ cts.)	Penalty ($ cts.)	Delinquent on First Monday in January 1956 ($ cts.)	Total Delinquent Tax and Penalty ($ cts.)	Remarks
1																								
2																								
3																								
4																								
5												1st Half Paid	MAY 31 1955	11588		115		115						
6												2nd Half Paid	SEP 12 1955	13614										
7												PAID IN FULL	APR 5 1955	5095		7456								
8	SOLD FOR TAXES											2nd Half Paid	SEP 12 1955	13615										
9												1st Half Paid	MAY 31 1955	11588		115		115						
10												1st Half Paid	MAY 31 1955	11587		3777						3777	4157	Paid Under Protest
11												PAID IN FULL	MAY 31 1955	11587		482								
12												PAID IN FULL	MAY 23 1955	6021		4366								
13																								
14												PAID IN FULL	MAY 23 1955	6021		598								
15																230								
16																								
17																								
18																								
19																								
20												PAID IN FULL	MAY 28 1955	6441		13332								
																18473		230				3779		

Assessment Roll and Tax List of Real Property in the Town of Powers,

*Indicate Type of Property: R-Residential, C-Commercial, I-Industrial, U-Utility, F-Farm

Form SCED (54) [illegible]

	IN WHOSE NAME ASSESSED	TO WHOM TRANSFERRED	DESCRIPTION OF PROPERTY: SUBDIVISION	Sec. or Lot	Town or Block	Rng	Acres	100ths	No. School District	Indicate Industrial Tax or No	Indicate Industrial Tax or No	*Indicate Type of Property	TRUE AND FULL VALUATIONS: LAND Exclusive of Structures and Improvements	BUILDINGS and Other Structures	MACHINERY Permanently Attached to Real Estate	TOTAL True and Full Value	ASSESSED VALUATIONS: RURAL Homestead Up to $1,000 20%	RURAL Over $1,000 but Non-Homestead 33⅓%	ALL OTHER Homestead Up to $1,000 25%	ALL OTHER Over $1,000 and Non-Homestead 40%	ALL OTHER MACHINERY Permanently Attached to Real Estate 33⅓%	TOTAL ASSESSED VALUE	Total Assessed Value as Equalized by the Board of Review	FINAL EQUALIZED VALUE
							Acres	100ths					Dollars	Dollars	Dollars	Dollars	Dollars	Dollars	Dollars	Dollars	Dollars	Dollars	Dollars	Dollars
	Richard & Bertha M. Gillespie		1 S 20' of Sh 125' of Sout Lot 1 NE¼ of NE¼	11	12930		.23		110	70		L	45			45		15				15		
	" "	"	2 N 100' of S 175' of Chat park N of N line of Lot 2				150			70		L	69			69		23				23		
	H. M. Shimonier		3 Part of Lot 2 Vacated Sto 8.8/10 of Ludwig Boyd's street along City side of Lot 2 4.4-10							110		T	120			120		40				40		
			4 SE¼ of NE¼																					
			5																					
			6 NE¼ of NW¼																					
			7 NW¼ of NW¼																					
			8 SW¼ of NW¼																					
			9 SE¼ of NW¼																					
			10																					
			11 NE¼ of SW¼																					
			12 NW¼ of SW¼																					
			13 SW¼ of SW¼																					
			14 SE¼ of SW¼																					
			15																					
			16 NE¼ of SE¼																					
			17 NW¼ of SE¼																					
			18 SW¼ of SE¼																					
			19 SE¼ of SE¼																					
			20																					
							173						234			234		78				78		

Cass County, Minnesota, for Taxes for the Year 1954.

	SOLD FOR TAXES	VALUATIONS BY SCHOOL DISTRICTS AS EQUALIZED BY DEPARTMENT OF TAXATION: District No. ..... Rate ..... Mills	District No. ..... Rate ..... Mills	District No. 110 Rate 22.5 Mills	District No. ..... Rate ..... Mills	District No. ..... Rate ..... Mills	District No. ..... Rate ..... Mills	Tax including State Homestead ..... Mills	State Tax on Non-Homestead 5.8 Mills	SPECIAL TAXES	TOTAL TAXES		PAID	WHEN PAID (Month Day Year)	Number of Receipt	March Settlement 1955	June Settlement 1955	Penalty	November Settlement 1955	Penalty	Collections to First Monday in January 1956	Penalty	Delinquent on First Monday in January 1956	Total Delinquent Tax and Penalty	REMARKS
		Dollars	Dollars	Dollars	Dollars	Dollars	Dollars	$ cts.	$ cts.	$ cts.	$ cts.						$ cts.	$ cts.	$ cts.	$ cts.	$ cts.	$ cts.	$ cts.	$ cts.	
1				15				336	08		3 44	1	PAID IN FULL	MAY 23 1955	6021		3 44								
2				23				516	12		5 28	2	PAID IN FULL	MAY 23 1955			5 28								
3				40				898	20		9 18	3	PAID IN FULL	MAY 23 1955	6022		9 18								
4												4													
5												5													
6												6													
7												7													
8												8													
9												9													
10												10													
11												11													
12												12													
13												13													
14												14													
15												15													
16												16													
17												17													
18												18													
19												19													
20				15				1750	40		1790	20					1790								

Assessment Roll and Tax List of Real Property in the Town of Pusey,

*Indicate Type of Property: R-Residential, C-Commercial, I-Industrial, U-Utility, F-Farm

Form SCD (54) [illegible]

	IN WHOSE NAME ASSESSED	TO WHOM TRANSFERRED		DESCRIPTION OF PROPERTY: SUBDIVISION	Sec. or Lot	Town or Block	Rng	Number of Acres of Land: Acres	100ths	No. School District	Indicate Homestead Tax or No	Indicate Agricultural Tax or No	Indicate Type of Property	TRUE AND FULL VALUATIONS: LAND Exclusive of Structures and Improvements	BUILDINGS and Other Structures	MACHINERY Permanently Attached to Real Estate	TOTAL True and Full Value	ASSESSED VALUATIONS: RURAL: Homestead Up to $1,000 20%	RURAL: Over $1,000 and Non-Homestead 33⅓%	ALL OTHER: Homestead Up to $1,000 25%	ALL OTHER: Over $1,000 and Non-Homestead 40%	MACHINERY Permanently Attached to Real Estate 33⅓%	TOTAL ASSESSED VALUE	Total Assessed Value as Equalized by the Board of Review	FINAL EQUALIZED VALUE
								Acres	100ths					Dollars	Dollars	Dollars	Dollars	Dollars	Dollars	Dollars	Dollars	Dollars	Dollars	Dollars	Dollars
	State of Minnesota		1	NE¼ of NE¼	12	139	30			Bud 30															
	State of Minnesota		2	NW¼ of NE¼																					
	State of Minnesota		3	SW¼ of NE¼																					
	State of Minnesota		4	SE¼ of NE¼																					
			5																						
	State of Minnesota		6	NE¼ of NW¼																					
	State of Minnesota		7	NW¼ of NW¼																					
	State of Minnesota		8	SW¼ of NW¼																					
	State of Minnesota		9	SE¼ of NW¼																					
			10																						
	State of Minnesota		11	NE¼ of SW¼																					
	State of Minnesota		12	NW¼ of SW¼																					
	State of Minnesota		13	SW¼ of SW¼																					
	State of Minnesota		14	SE¼ of SW¼																					
			15																						
	State of Minnesota		16	NE¼ of SE¼																					
	State of Minnesota		17	NW¼ of SE¼																					
	State of Minnesota		18	SW¼ of SE¼																					
	State of Minnesota		19	SE¼ of SE¼																					
			20																						

	SOLD FOR TAXES	VALUATIONS BY SCHOOL DISTRICTS AS EQUALIZED BY DEPARTMENT OF TAXATION: District No.... Rate..... Mills	District No.... Rate..... Mills	District No.... Rate..... Mills	District No.... Rate..... Mills	District No.... Rate..... Mills	District No.... Rate..... Mills	Tax including State Homestead .....Mills	State Tax on Non-Homestead .....Mills	SPECIAL TAXES	TOTAL TAXES		PAID	WHEN PAID: Month	Day	Year	Number of Receipt	March Settlement 1955	June Settlement 1955	Penalty	November Settlement 1955	Penalty	Collections to First Monday in January 1956	Penalty	Delinquent on First Monday in January 1956	Total Delinquent Tax and Penalty	REMARKS
		Dollars	Dollars	Dollars	Dollars	Dollars	Dollars	$ cts.	$ cts.	$ cts.	$ cts.							$ cts.	$ cts.	$ cts.	$ cts.	$ cts.	$ cts.	$ cts.	$ cts.	$ cts.	
1												1															
2												2															
3												3															
4												4															
5												5															
6												6															
7												7															
8												8															
9												9															
10												10															
11												11															
12												12															
13												13															
14												14															
15												15															
16												16															
17												17															
18												18															
19												19															
20												20															

Hillers Point
Woodland
Big Hollow Beach
Horseshoe Beach
Bobby Bay

Assessment Roll and Tax List of Real Property in the Town Pequot of

Form 3CD (54) MILLER-DAVIS COMPANY, MINNEAPOLIS

*Indicate Type of Property: R-Residential, C-Commercial, I-Industrial, U-Utility, F-Farm

In Whose Name Assessed	To Whom Transferred		Description of Property: Subdivision	Sec. or Lot	Town or Block	Rng	Number of Acres of Land: Acres	100ths	No. School District	Indicate Homestead Yes or No	Indicate Non-Homestead Yes or No	*Indicate Type of Property	True and Full Valuations: Land Exclusive of Structures and Improvements (Dollars)	Buildings and Other Structures (Dollars)	Machinery Permanently Attached to Real Estate (Dollars)	Total True and Full Value (Dollars)	Assessed Valuations: Rural: Homestead Up to $1,000 20% (Dollars)	Rural: Over $4,000 and Non-Homestead 33⅓% (Dollars)	All Other: Homestead Up to $1,000 25% (Dollars)	All Other: Over $4,000 and Non-Homestead 40% (Dollars)	Machinery Permanently Attached to Real Estate 33⅓% (Dollars)	Total Assessed Value (Dollars)	Total Assessed Value as Equalized by the Board of Review (Dollars)	Final Equalized Value (Dollars)
State of Minnesota		1	NE ¼ of NE ¼ (Lot 1)	13	139	39			Ind. 30															
		2	NW ¼ of NE ¼																					
		3	SW ¼ of NE ¼																					
		4	SE ¼ of NE ¼																					
		5																						
State of Minnesota		6	NE ¼ of NW ¼ Lot 2																					
State of Minnesota		7	NW ¼ of NW ¼ Lot 3																					
		8	SW ¼ of NW ¼																					
		9	SE ¼ of NW ¼																					
		10																						
		11	NE ¼ of SW ¼																					
		12	NW ¼ of SW ¼																					
		13	SW ¼ of SW ¼																					
		14	SE ¼ of SW ¼																					
		15																						
Andrew Reuck		16	NE ¼ of SE ¼ Lot 5				25	45	402	NO	L		H 125	MP 225		350	25	75				100		
Mabel E. Lee		17	NW ¼ of SE ¼ Sec. of Lot 4				10		70	yes	L		30			30		10				10		
Judson Lg Moore Co.		18	Lot 4 less Lot 4 SW ¼ of SE ¼				40	20	70	"	L		400	176		576		192				192		
Andrew Reuck		19	SE ¼ of SE ¼				40		402	"	F		400	475		875	175					175		
		20																						
							106	65					955	876		1831	200	277				477		

Cass County, Minnesota, for Taxes for the Year 1954.

	Sold for Taxes	Valuations by School Districts as Equalized by Department of Taxation: District No. / Rate (Mills)	District No. / Rate (Mills)	District No. / Rate (Mills)	District No. / Rate (Mills)	District No. / Rate (Mills)	District No. / Rate (Mills)	Tax including State Homestead ($ cts.)	State Tax on Non-Homestead 57% (Mills) ($ cts.)	Special Taxes ($ cts.)	Total Taxes ($ cts.)		Paid	When Paid (Month Day Year)	Number of Receipt	March Settlement 1955 ($ cts.)	June Settlement 1955 ($ cts.)	Penalty ($ cts.)	November Settlement 1955 ($ cts.)	Penalty ($ cts.)	Collections to First Monday in January 1956 ($ cts.)	Penalty ($ cts.)	Delinquent on First Monday in January 1956 ($ cts.)	Total Delinquent Tax and Penalty ($ cts.)	Remarks
1												1													
2												2													
3												3													
4												4													
5												5													
6												6													
7												7													
8												8													
9												9													
10												10													
11												11													
12												12													
13												13													
14												14													
15												15													
16			H 25 75					25 08	40		25 48	16	PAID IN FULL APR 13 1955		4985		25 48								
17			10					2 26	06		2 32	17	PAID IN FULL MAY 31 1955		11589										
18			192					43 34	1 00		44 34	18	PAID IN FULL MAY 31 1955				46 66								
19			H 175					39 50			39 50	19	PAID IN FULL APR 13 1955		4985		39 50								
20			H 175	H 25	200			25 08	na			20													
			207	25	232			85 10	1 46		11164						11164								
			382	100	482			110 18																	

Assessment Roll and Tax List of Real Property in the Town of Pennsylvania, Cass County, Minnesota, for Taxes for the Year 1954.

Form SCD (54) WALTER-BAYER COMPANY, MINNEAPOLIS

*Indicate Type of Property: R-Residential, C-Commercial, I-Industrial, U-Utility, F-Farm

	In Whose Name Assessed	To Whom Transferred	Description of Property: Subdivision	Sec. or Lot	Town or Block	Rng	Number of Acres of Land (Acres / 100ths)	Sch. District	Indicate Homestead Tax or No	Indicate Agricultural Tax or No	*Indicate Type of Property	True and Full Valuations: Land Exclusive of Structures and Improvements (Dollars)	Buildings and Other Structures (Dollars)	Machinery Permanently Attached to Real Estate (Dollars)	Total True and Full Value (Dollars)	Assessed Valuations: Rural: Over $4,000 and Non-Homestead 33⅓% (Dollars)	Rural: Homestead Up to $4,000 20% (Dollars)	All Other: Over $4,000 and Non-Homestead 40% (Dollars)	All Other: Homestead Up to $4,000 25% (Dollars)	Machinery Permanently Attached to Real Estate 33⅓% (Dollars)	Total Assessed Value (Dollars)	Total Assessed Value as Equalized by the Board of Review (Dollars)	Final Equalized Value (Dollars)
1	State of Minnesota		NE¼ of NE¼ Lot 1	14	139	30		50															
2	Walter L. Quist		NW¼ of NE¼ Lots				64.66		No	yes	F	520	617		1137	379					379		
3			SW¼ of NE¼																				
4			SE¼ of NE¼																				
5																							
6	State of Minnesota		NE¼ of NW¼																				
7	State of Minnesota		NW¼ of NW¼																				
8	State of Minnesota		SW¼ of NW¼																				
9	State of Minnesota		SE¼ of NW¼																				
10	Eugene M. & Johnson A. Leef		N 30 rods of Lot 3				12.69		No		L	130	119		249	83					83		
11	Elmer Jr. & Lola M. Kajath		S 30 rods of Lot 3 NE¼ of SW¼				15.81		No		L	150	225		375	125					125		
12	State of Minnesota		NW¼ of SW¼																				
13	Walter Holtz		SW¼ of SW¼ Lot 5				28.76		No		R	232	350		582	194					194		
14	Roland H. & Lillian A. Kiebel		SE¼ of SW¼ Lot 4				25.03		No		L	250	284		534	178					178		
15	C. H. & Claire Lucas Leef		N 30 rods of S 60 rods of Lot 3				15.30		No		L	150	201		351	117					117		
16			NE¼ of SE¼																				
17			NW¼ of SE¼																				
18			SW¼ of SE¼																				
19			SE¼ of SE¼																				
20																							
							161.75					1482	1796		3278	1076					1076		

Cass County, Minnesota, for Taxes for the Year 1954.

	Sold for Taxes	Valuations by School Districts as Equalized by Department of Taxation: District No. ..... Rate ..... Mills (Dollars)	District No. ..... Rate ..... Mills (Dollars)	District No. ..... Rate ..... Mills (Dollars)	District No. 30 Rate 63.5 Mills (Dollars)	District No. ..... Rate ..... Mills (Dollars)	District No. ..... Rate ..... Mills (Dollars)	Tax including State Homestead ..... Mills ($ cts.)	State Tax on Non-Homestead 5.75 Mills ($ cts.)	Special Taxes ($ cts.)	Total Taxes ($ cts.)	Paid	When Paid: Month Day Year	Number of Receipt	March Settlement 1955 ($ cts.)	June Settlement 1955 ($ cts.)	Penalty ($ cts.)	November Settlement 1955 ($ cts.)	Penalty ($ cts.)	Collections to First Monday in January 1956 ($ cts.)	Penalty ($ cts.)	Delinquent on First Monday in January 1956 ($ cts.)	Total Delinquent Tax and Penalty ($ cts.)	Remarks
1																								
2					379			8556	198		8754	PAID IN FULL	MAY 31 1955	11622		8754								
3																								
4																								
5																								
6																								
7																								
8																								
9												PAID IN FULL	MAY 31 1955	11591		1918								
10					83			1874	44		1918	PAID IN FULL	MAY 31 1955	11592		2888								
11					125			2822	66		2888													
12												PAID IN FULL	MAY 31 1955	11593		4482								
13					194			4380	102		4482	1ST HALF PAID	MAY 31 1955	11594		2055								
14					178			4018	92		4110	2ND HALF PAID	OCT 31 1955	15746				2055						
15	SOLD FOR TAXES				117			2642	62		2704	PAID IN FULL	JAN 31 1954	121	2704									
16																								
17																								
18																								
19																								
20																								
					1076			24792	564		24856				2704	20097		2055						

Assessment Roll and Tax List of Real Property in the Town of Pillsbury, Cass County, Minnesota, for Taxes for the Year 1954.

Form SCED (54) WILLIS-DAVIS COMPANY, MINNEAPOLIS

*Indicate Type of Property: R-Residential, C-Commercial, I-Industrial, U-Utility, F-Farm

	In Whose Name Assessed	To Whom Transferred		Description of Property: Subdivision	Sec. or Lot	Town or Block	Rng	Number of Acres of Land (Acres / 100ths)	Sch. District	Indicate Homestead Tax or No	Indicate Agricultural Tax or No	* Indicate Type of Property	True and Full Valuations: Land Exclusive of Structures and Improvements	Buildings and Other Structures	Machinery Permanently Attached to Real Estate	Total True and Full Value	Assessed Valuations: Rural: Homestead Up to $4,000 20%	Rural: Over $4,000 and Non-Homestead 33⅓%	All Other: Homestead Up to $4,000 25%	All Other: Over $4,000 and Non-Homestead 40%	Machinery Permanently Attached to Real Estate 33⅓%	Total Assessed Value	Total Assessed Value as Equalized by the Board of Review	Final Equalized Value
													Dollars	Dollars	Dollars	Dollars	Dollars	Dollars	Dollars	Dollars	Dollars	Dollars	Dollars	Dollars
1	A. J. Rebstock & R. L. Thorpe		NE¼ of NE¼		15	139	30	40	30	No	Gov't	T	240			240		80				80		
2	" " " "	"	NW¼ of NE¼	Lot 2				38.70	70	"		T	234			234		78				78		
3	State of Minnesota		SW¼ of NE¼																					
4	State of Minnesota		SE¼ of NE¼																					
5																								
6	William Barney		NE¼ of NW¼	Lot 3				25.20	70	"		T	201			201		67				67		
7	Roy & Gertrude Barney		NW¼ of NW¼	Lot 4 less that part of road				21.70	70	"		T	177			177		59				59		
8			SW¼ of NW¼	Lot 5 less Plat of "Lutino"																				
9	State of Minnesota		SE¼ of NW¼																					
10	Paul L. Britz		NE Lot 4 lying S of Creek					18.30	70	"		T	129			129		43				43		
11	State of Minnesota		NE¼ of SW¼																					
12	Lloyd & Dagmar Bradfield		NW¼ of SW¼	Lot 6				28.60	70	"		T	285			285		95				95		
13	Kenneth Scott		SW¼ of SW¼	Lot 7				39.70	70	"		T	240			240		80				80		
14	" "		SE¼ of SW¼					40	70	"		T	240			240		80				80		
15																								
16	State of Minnesota		NE¼ of SE¼																					
17	State of Minnesota		NW¼ of SE¼																					
18	State of Minnesota		SW¼ of SE¼																					
19	Arthur Beuck		SE¼ of SE¼	Lot 1				39.50	70	"		T	240			240		80				80		
20																								
								291.70					1986			1986		662				662		

Cass County, Minnesota, for Taxes for the Year 1954.

	Sold for Taxes	Valuations by School Districts as Equalized by Department of Taxation: District No. ..... Rate ..... Mills	District No. ..... Rate ..... Mills	District No. ..... Rate ..... Mills	District No. 30 Rate 23 Mills	District No. ..... Rate ..... Mills	District No. ..... Rate ..... Mills	Tax including State Homestead ..... Mills	State Tax on Non-Homestead 5.77 Mills	Special Taxes	Total Taxes		Paid	When Paid (Month Day Year)	Number of Receipt	March Settlement 1955	June Settlement 1955	Penalty	November Settlement 1955	Penalty	Collections to First Monday in January 1956	Penalty	Delinquent on First Monday in January 1956	Penalty	Total Delinquent Tax and Penalty	Remarks
		Dollars	Dollars	Dollars	Dollars	Dollars	Dollars	$ cts.	$ cts.	$ cts.	$ cts.					$ cts.	$ cts.	$ cts.	$ cts.	$ cts.	$ cts.	$ cts.	$ cts.	$ cts.	$ cts.	
1	SOLD FOR TAXES				80			1806	42		1848	1	Balance Paid	OCT 10 1955												
													Part Paid	JAN 6 1955	14428	799			1825							
													Balance Paid	OCT 10 1955												
2	SOLD FOR TAXES				78			1760	40		1800	2	Part Paid	JAN 6 1955	14429	1025										
													Balance Paid	FEB 9 1955												
3												3														
4												4														
5												5														
6					67			1572	34		1546	6	PAID IN FULL	MAY 31 1955	11597		1546									
7					59			1332	30		1362	7	1st Half Paid	MAY 31 1955	11584		681		681							
													2nd Half Paid	OCT 31 1955	15540											
8												8														
9												9														
10					43			970	22		992	10	PAID IN FULL	MAY 31 1955	11586		992									
11												11														
12					95			2144	50		2194	12	2nd Half Paid	OCT 31 1956	15929											
													1st Half Paid	MAY 31 1955	11932		1097		1097							
13					80			1806	42		1848	13	PAID IN FULL	MAY 31 1955	11594		3696									
14					80			1806	42		1848	14	PAID IN FULL	MAY 31 1955												
15												15														
16												16														
17												17														
18												18														
19					80			1806	42		1848	19	PAID IN FULL	MAY 31 1955	13236		1848									
20												20														
					662			14942	344		15286					1824	9860		3662							

Assessment Roll and Tax List of Real Property in the Town of Pennock, Cass County, Minnesota, for Taxes for the Year 1954.

Form SCD (54) MILLS-SAYRE STORES, MINNEAPOLIS

*Indicate Type of Property: R-Residential, C-Commercial, I-Industrial, U-Utility, F-Farm

	In whose name assessed	To whom transferred	Description of property: Subdivision	Sec. or Lot	Town or Block	Rng	Number of Acres of Land (Acres / 100ths)	Indicate Homestead Yes or No	Indicate Rural Farm Yes or No	* Indicate Type of Property	No. School District	True and Full Valuations: Land Exclusive of Structures and Improvements (Dollars)	Buildings and Other Structures (Dollars)	Machinery Permanently Attached to Real Estate (Dollars)	Total True and Full Value (Dollars)	Assessed Valuations: Rural: Homestead Up to $4,000 20% (Dollars)	Rural: Over $4,000 and Non-Homestead 33⅓% (Dollars)	All Other: Homestead Up to $4,000 25% (Dollars)	All Other: Over $4,000 Non-Homestead 40% (Dollars)	All Other: Machinery Permanently Attached to Real Estate 33⅓% (Dollars)	Total Assessed Value (Dollars)	Total Assessed Value as Equalized by the Board of Review (Dollars)	Final Equalized Value (Dollars)
	Alice V. Almquist & Frances M. &		Lot 1 less N. 16½' in Feeds																				
	Leonard L. Nordstrom		NE¼ of NE¼	1	139.30		39.25	70	yes	F		201			201		67				67		
	William & Prima Lee Dewey Agent +		NW¼ of NE¼ less 2½ acres	2			39.50	yes	"	F		420	475		895	179					179		
	William K. & Sadie L. Dewey ½ int.																						
	" " " "		SW¼ of NE¼ less 6½ acres + 36'	3			39.50	yes	"	F		350			350	70					70		
	Alice V. Almquist + Frances M. & Leonard L. Nordstrom		Lot 2 less 3½ acres; SE¼ of NE¼				22	70	"	L		156	225		381		127				127		
	Clarence R. & Teresa Adele Feeds		N. 20' of S½ of NE¼	5				70	"	T		30			30		10				10		
	Alfred Anderson		NE¼ of NW¼	6			40	70	"	F		279	108		387		129				129		
	Magnon L. Griffith		NW¼ of NW¼	7			40	70	"	T		189			189		63				63		
	" "		SW¼ of NW¼	8			40	70	"	F		417			417		139				139		
	Helen H. Cummins		SE¼ of NW¼	9			40	70	"	T		321			321		107				107		
	H.C. & Helen H. Cummins		Part of Lot 3 S.E. corner 81.85' x 108.8' x 70.16' + parallel w/ south line	10																			
	" "		NE¼ of SW¼ Lot 4	11			39.75	70	"	L		360	1152		1512		504				504		
	Clyde Bundy		NW¼ of SW¼	12			40	yes	"	R		155	150		305	61					61		
	H.C. + Helen H. Cummins		SW¼ of SW¼	13			40	70	"	T		244			244		98				98		
	Chas. R. Funk		Lots 3 + 4 Blk (1 rod) + East 2 rods of Lot 5 Blk (1 rod)	14			SE¼ of SW¼ 2 acres	70	"	T		102			102		34				34		
	Clarence R. & Teresa Adele Feeds		Lots 1 + 2 Blk 1 of Plat	15			1.85	yes	"	T		20			20	4					4		
	" " " "	Clarence R. & Elaine G. McCleary	NE¼ of SE¼ Lots 3	16			33	yes	"	R		235	700		935	187					187		
	J.C. & Marie L. Seitz		22 acres of Lot 5 NW¼ of SE¼	17			22	yes	"	R		245	900		1145	229					229		
			SW¼ of SE¼	18																			
	Clarence R. & Teresa A. Feeds		SE¼ of SE¼ Lot 6	19			9.80	70	"	L		99			99		33				33		
	" " "		Lot 7	20			30	"	"	L		9			9		3				3		
							496.25					3882	3710		7592	730	1314				2044		

Cass County, Minnesota, for Taxes for the Year 1954.

	Sold for Taxes	Valuations by School Districts as Equalized by Department of Taxation: District No. ..... Rate ..... Mills	District No. ..... Rate ..... Mills	District No. ..... Rate ..... Mills	District No. 8.0 Rate 22.5 Mills	District No. ..... Rate ..... Mills	District No. ..... Rate ..... Mills	Tax including State Homestead ..... Mills ($ cts.)	State Tax on Non-Homestead 5.34 Mills ($ cts.)	Special Taxes ($ cts.)	Total Taxes ($ cts.)	Paid	When Paid (Month Day Year)	Number of Receipt	March Settlement 1955 ($ cts.)	June Settlement 1955 ($ cts.)	Penalty ($ cts.)	November Settlement 1955 ($ cts.)	Penalty ($ cts.)	Collections to First Monday in January 1956 ($ cts.)	Penalty ($ cts.)	Delinquent on First Monday in January 1956 ($ cts.)	Total Delinquent Tax and Penalty ($ cts.)	Remarks
1					6.7			15.12	34		15.46	1st Half Paid 2nd Half Paid	MAY 31 1955 OCT 31 1955	11601 15901		7.73		7.73						
2				H	179			40.40			40.40	PAID IN FULL	MAY 31 1955	11598		40.40								
3				H	70			15.80			15.80	PAID IN FULL	MAY 31 1955			15.80								
4					127			28.66	66		29.32	1st Half Paid 2nd Half Paid	MAY 31 1955 OCT 31 1955	11601 15901		14.66		14.66						
5					10			2.26	06		2.32	PAID IN FULL	FEB 17 1955	15390	2.32									
6	SOLD FOR TAXES				129			29.12	68		29.80											29.80		
7	SOLD FOR TAXES				63			14.22	32		14.54											14.54		
8	SOLD FOR TAXES				139			31.38	72		32.10											32.10		
9					107			24.16	56		24.72	PAID IN FULL	MAY 31 1955	11600		24.72								
10																								
11					504			113.76	2.64		116.40	PAID IN FULL	MAY 31 1955	11600		116.40								
12				H	61			13.76			13.76	Penalty PAID IN FULL	AUG 9 1955 JUL 8 1955	16873 15598				13.76	28					
13					98			22.12	52		22.64	PAID IN FULL	MAY 31 1955	11600		22.64								
14					34			7.68	18		7.86	PAID IN FULL	APR 16 1956	14933		7.86								
15				H	4			90			90	PAID IN FULL	FEB 17 1955		90									
16				H	187			42.22			42.22	PAID IN FULL	FEB 17 1955	15390	42.22									
17				H	229			51.70			51.70	PAID IN FULL	MAY 31 1955	11599		51.70								
18																								
19					33			7.44	18		7.62	PAID IN FULL	FEB 17 1955	15391	7.62									
20					3			68	02		70	PAID IN FULL	FEB 17 1955		70									
				H	1350 1314 2044			46138	688		46826				58.76	301.91		36.15				76.44		

Assessment Roll and Tax List of Real Property in the Town of Pawsey Cass County, Minnesota, for Taxes for the Year 1954.

*Indicate Type of Property: R-Residential, C-Commercial, I-Industrial, U-Utility, F-Farm

Form 5CD (54) MILLER-DAVIS COMPANY, MINNEAPOLIS

In Whose Name Assessed	To Whom Transferred		Description of Property: Subdivision	Sec. or Lot	Town or Block	Rng	Number of Acres of Land (Acres / 100ths)	No. School District	Indicate Homestead Tax or No	Indicate Agricultural Tax or No	*Indicate Type of Property	True and Full Valuations: Land Exclusive of Structures and Improvements (Dollars)	Buildings and Other Structures (Dollars)	Machinery Permanently Attached to Real Estate (Dollars)	Total True and Full Value (Dollars)	Assessed Valuations: Rural: Homestead Up to $4,000 20% (Dollars)	Rural: Over $4,000 and Non-Homestead 33⅓% (Dollars)	All Other: Homestead Up to $4,000 25% (Dollars)	All Other: Over $4,000 and Non-Homestead 40% (Dollars)	Machinery Permanently Attached to Real Estate 33⅓% (Dollars)	Total Assessed Value (Dollars)	Total Assessed Value as Equalized by the Board of Review (Dollars)	Final Equalized Value (Dollars)	Remarks
Myron L & Beulah Griffith		1	NE¼ of NE¼ (See line 29 on 17 for balance)	17	139	30	39	30	70	yes	F	310	125		435		145				145			
Lulu & Henry Heuman		2	NW¼ of NE¼				½		70	no	C	156	600		756		252				252			
Blanche Jaffke		3	SW¼ of NE¼				½		yes	yes	F	230			230	46					46			
~~Aaron &~~ Blanche Jaffke		4	SE¼ of NE¼				½		yes		F	300			300	60					60			
~~Aaron L & Ethel M Jaffke~~	State of Minn	5	Beg. at NE cor. of NE¼ of NE¼				1		70		T	30			30		10				10			2.32 Cancelled
Marjorie Magdalene Dirks		6	NE¼ of NW¼				½		70		T	251	40		291		97				97			
Lelah & Morris D. Jaffke		7	NW¼ of NW¼				½		yes		F	325			325	65					65			
" " "		8	SW¼ of NW¼				½		yes		F	225			225	45					45			
Lorna & Guy Hamilton		9	SE¼ of NW¼				½		yes		F	255	340		595	119					119			
		10																						
" " "		11	NE¼ of SW¼				½		yes		F	150			150	30					30			
State of Minnesota		12	NW¼ of SW¼																					
State of Minnesota		13	SW¼ of SW¼																					
Joe & Mary Johnson		14	SE¼ of SW¼				½		yes		F	260			260	52					52			
		15																						
~~Aaron &~~ Blanche Jaffke		16	NE¼ of SE¼				½		yes		F	210			210	42					42			
Blanche Jaffke		17	NW¼ of SE¼				½		yes		F	270			270	54					54			
" "		18	SW¼ of SE¼				½		yes		F	300			300	60					60			
~~Aaron &~~ Blanche Jaffke		19	SE¼ of SE¼				½		yes		F	275			275	55					55			
		20																						
							56.00					3547	1105		4652	678	504				1132			

Sold for Taxes	Validations by School Districts as Equalized by Department of Taxation: District No.... Rate.... Mills	District No.... Rate.... Mills	District No.... Rate.... Mills	District No. 30 Rate .43 Mills	District No. 30 Rate .53 Mills	District No. 30 Rate .53 Mills	Tax including State Homestead .....Mills	State Tax on Non-Homestead 5.27 Mills	Special Taxes	Total Taxes	Paid	When Paid (Month Day Year)	Number of Receipt	March Settlement 1955	June Settlement 1955	Penalty	November Settlement 1955	Penalty	Collections to First Monday in January 1956	Penalty	Delinquent on First Monday in January 1956	Total Delinquent Tax and Penalty	Remarks
	Dollars	Dollars	Dollars	Dollars	Dollars	Dollars	$ cts.	$ cts.	$ cts.	$ cts.				$ cts.	$ cts.	$ cts.	$ cts.	$ cts.	$ cts.	$ cts.	$ cts.	$ cts.	
SOLD FOR TAXES				145			32.74	96		33.50											32.50		
SOLD FOR TAXES					252		63.18	132		64.50	PAID IN FULL	FEB 28 1955	1938	64.50									
			N	46			10.38			10.38	1st Half Paid 2nd Half Paid	MAY 31 1955 OCT 31 1955	6880 15335		5.19		5.19						
			N	60			13.54			13.54	1st Half Paid 2nd Half Paid	MAY 31 1955 OCT 31 1955	6880		6.77		6.77						
SOLD FOR TAXES				(10)		1955	2.26	06		2.32	Forfeited	11-15-55											2.32 Cancelled
				97			21.90	50		22.40	PAID IN FULL	MAY 31 1955	11603		22.40								
			N	65			14.68			14.68	1st Half Paid 2nd Half Paid	MAY 31 1955 OCT 17 1955	11576		7.34		7.34						
			N	45			10.16			10.16	1st Half Paid 2nd Half Paid	MAY 31 1955 OCT 31 1955	14070		5.08		5.08						
SOLD FOR TAXES			N	119			26.86			26.86	Part Paid	MAY 31 1955	11607		15.00						11.86	13.05	
SOLD FOR TAXES			N	30			6.78			6.78	Part Paid	MAY 31 1955			2.00						4.78	5.26	
			N	52			11.74			11.74	1st Half Paid 2nd Half Paid	MAY 31 1955 OCT 31 1955	11615 17870		5.87		5.87						
			N	42			9.48			9.48	1st Half Paid 2nd Half Paid	MAY 31 1955 OCT 31 1955	15335		4.74		4.74						
			N	54			12.18			12.18	1st Half Paid 2nd Half Paid	MAY 31 1955 OCT 31 1955	6880		6.09		6.09						
			N	60			13.54			13.54	1st Half Paid 2nd Half Paid	MAY 31 1955 OCT 31 1955			6.77		6.77						
			N	55			12.42			12.42	1st Half Paid 2nd Half Paid	MAY 31 1955 OCT 31 1955			6.21		6.21						
			N 658		252		63.18	70															
			252		252		19.86	264		264.48				64.50	93.46		54.46				50.14		2.32 Canc
			910		504		261.84																

Assessment Roll and Tax List of Real Property in the Town of Pewee, Cass County, Minnesota, for Taxes for the Year 1954.

Form 5CD (54) 30,000-Sets Printed, Wm. Brown Co.

*Indicate Type of Property: R - Residential, C - Commercial, I - Industrial, U - Utility, F - Farm

	In Whose Name Assessed	To Whom Transferred	Description of Property: Subdivision	Sec. or Lot	Town or Block	Rng	Number of Acres of Land (Acres / 100ths)	No. School District	Indicate Homestead Tax or No	Indicate Additional Tax or No	*Indicate Type of Property	True and Full Valuations: Land Exclusive of Structures and Improvements (Dollars)	Buildings and Other Structures (Dollars)	Machinery Permanently Attached to Real Estate (Dollars)	Total True and Full Value (Dollars)	Assessed Valuations: Rural: Homestead Up to $4,000 20% (Dollars)	Rural: Over $4,000 and Non-Homestead 33⅓% (Dollars)	All Other: Homestead Up to $4,000 25% (Dollars)	All Other: Over $4,000 and Non-Homestead 40% (Dollars)	All Other: Machinery Permanently Attached to Real Estate 33⅓% (Dollars)	Total Assessed Value	Total Assessed Value to Equalized by the Board of Review (Dollars)	Final Equalized Value (Dollars)
1	~~Frank Long~~ Dick P. & Emma C. Federick		NE¼ of NE¼ S of Ry	18	139	30	28.65	33	Hd	yes	F	260	300		560	111					111		
	State of Minnesota		NW¼ of NE¼																				
	State of Minnesota		SW¼ of NE¼																				
4	Moses J. & Lelia L. Griffith		SE¼ of NE¼				40		40	"	F	135			135	27					27		
5	" " "		NE¼ of NE¼ E of Ry				6.80		40	"	F	40			40	8					8		
6	Violet Lundy		NE¼ of NW¼				40		70	"	T	201			201		67				67		
7	State of Minnesota		NW¼ of NW¼ Lot 1																				
8	State of Minnesota		SW¼ of NW¼ Lot 2																				
9	Violet Lundy		SE¼ of NW¼				40		70	"	T	201			201		67				67		
10																							
11	State of Minnesota		NE¼ of SW¼																				
12	Paul E. & Ida M. Sawyer		NW¼ of SW¼ Lot 3				35.24		40	"	T	175	20		195	39					39		
13	Charles H. & Mary L. Smith		SW¼ of SW¼				37.94		70	"	T	194	40		234		78				78		
14	~~Frank E. & Dorothy Lundy~~ Dick P. & Emma C. Federick		SE¼ of SW¼ E of Creek				20		40	70	C	120	410		530	106					106		
15	" " "		S½ of S½ of N of Creek				20		40	"	F	85	325		410	82					82		
16	Leslie H. Sawyer		NE¼ of SE¼				40		70	yes	T	162			162		54				54		
17	" "		NW¼ of SE¼				40		70	"	T	141			141		47				47		
18	" "		SW¼ of SE¼ Lot 1 & 23 rds				28.50		70	"	T	45			45		15				15		
19	" "		SE¼ of SE¼				40		70	"	T	231			231		77				77		
20	Edward Buettner, et al		N 23 rds of S½ of S½ of SE¼				11.50		70	70	N	76	425		501		167				167		
							425.53					2011	1510		3521	373	506				945		

	Sold for Taxes	Validations by School Districts as Equalized by Department of Taxation: District No. / Rate ... Mills	District No. / Rate ... Mills	District No. / Rate ... Mills	District No. 10 / Rate 93 Mills	District No. 59 / Rate 93 Mills	District No. / Rate ... Mills	Tax Including State Homestead ... Mills	State Tax on Non-Homestead 5.27 Mills	Special Taxes	Total Taxes	Paid	When Paid: Month	Day	Year	Number of Receipt	March Settlement 1955	June Settlement 1955	Penalty	November Settlement 1955	Penalty	Collections to First Monday in January 1956	Penalty	Delinquent on First Monday in January 1956	Total Delinquent Tax and Penalty	Remarks
1	SOLD FOR TAXES			H	111			25.06			25.06	PAID IN FULL	SEP	7	1955	13157				25.06	75					
2																										
3																										
4				H	27			6.10			6.10	1st Half Paid / 2nd Half Paid	MAY / Oct.	31 / 17	1955	11576		3.05		3.05						
5				H	8			1.80			1.80	1st Half Paid / 2nd Half Paid	MAY / Oct.	31 / 17	1955	14190		.90		.90						
6	SOLD FOR TAXES																							15.46		
7					67			15.12	34		15.46													~~15.46~~		
8																										
9	SOLD FOR TAXES				67			15.12	34		15.46													15.46		
10																										
11																										
12				H	39			8.80			8.80	1st Half Paid / 2nd Half Paid	MAY / OCT	31 / 31	1955 / 1955	7866 / 15234		4.40		4.40						
13					78			17.60	40		18.00	PAID IN FULL	MAY	31	1955	16094		18.00								
14						H	106	26.58			26.58	PAID IN FULL	MAY	24	1955	6091		47.79								
15						N	82	20.56			20.56	PAID IN FULL	MAY	24	1955											
16					54			12.18	28		12.46	2nd Half Paid / 1st Half Paid	OCT / MAY	31 / 5	1955 / 1955			6.23		6.23						
17					47			10.60	24		10.84	2nd Half Paid / 1st Half Paid	OCT / MAY	31 / 5	1955 / 1955	15547		5.42		5.42						
18					15			3.38	08		3.46	2nd Half Paid / 1st Half Paid	OCT / MAY	31 / 5	1955 / 1955	15533		1.73		1.73						
19					77			17.38	40		17.78	2nd Half Paid / 1st Half Paid	OCT / MAY	31 / 5	1955 / 1955			8.89		8.89						
20						167		41.88	88		42.76	PAID IN FULL	AUG	2	1955	10240				42.76	60			30.92		
			N	135	N 353	373		85.07										95.76		98.44						
				135	16	522		133.14	2.96		325.12															
					369	1.5		322.16																		

Assessment Roll and Tax List of Real Property in the Pleasant of Deerwood, Cass County, Minnesota, for Taxes for the Year 1954.

Form 5CD (54) WILLIAMS COUNTY, MINNESOTA

*Indicate Type of Property: R-Residential, C-Commercial, I-Industrial, U-Utility, F-Farm

	IN WHOSE NAME ASSESSED	TO WHOM TRANSFERRED	DESCRIPTION OF PROPERTY: SUBDIVISION	Sec. or Lot	Town or Block	Rng	Number of Acres of Land: Acres	100ths	Sec. School District	Indicate Homestead Tax or No	Indicate Agricultural Tax or No	*Indicate Type of Property	TRUE AND FULL VALUATIONS: LAND Exclusive of Structures and Improvements	BUILDINGS and Other Structures	MACHINERY Permanently Attached to Real Estate	TOTAL True and Full Value	ASSESSED VALUATIONS: RURAL: Homestead Up to $1,000 20%	RURAL: Over $4,000 Non-Homestead 33⅓%	ALL OTHER: Homestead Up to $4,000 25%	ALL OTHER: Over $4,000 Non-Homestead 40%	MACHINERY Permanently Attached to Real Estate 33⅓%	TOTAL ASSESSED VALUE	Total Assessed Value as Equalized by the Board of Review	FINAL EQUALIZED VALUE
							Acres	100ths					Dollars	Dollars	Dollars	Dollars	Dollars	Dollars	Dollars	Dollars	Dollars	Dollars	Dollars	Dollars
1	Jean McDowell		NE¼ of NE¼	17	134	30	40		30	Yes	Yes	F	370			370	74					74		
2	" "		NW¼ of NE¼				40		"		"	F	370			370	74					74		
3	" "		SW¼ of NE¼				40		"		"	F	370			370	74					74		
4	" "		SE¼ of NE¼				40		"		"	F	370			370	74					74		
5																								
6	" "		NE¼ of NW¼				40		"		"	F	370			370	74					74		
7	" "		NW¼ of NW¼ Lot 1				31.78		"		"	F	315			315	63					63		
8	" "		SW¼ of NW¼ Lot 2				41.58		"		"	F	450	150		600	120					120		
9	" "		SE¼ of NW¼ Lot 3				51.10		"		"	F	510			510	102					102		
10																								
11			NE¼ of SW¼																					
12			NW¼ of SW¼																					
13			SW¼ of SW¼																					
14			SE¼ of SW¼																					
15	" "		Thirty of 20.50 acres of Lot 2 Sec 30 of that part lying E. of Ry				32			Yes		F	295			295	59					59		
16	C. L. Curry		Lot 28 Subd. of NE¼ of SE¼ E. of Ry				1			Yes		F	75			75	15					15		
17	Jean McDowell		NW¼ of SE¼ Lot 4				38.10		"		"	F	300			300	60					60		
18	" "		SW¼ of SE¼ Lot 5				37.40		"		"	F	300			300	60					60		
19	C. L. Curry		SE¼ of SE¼ E. of Ry				31		"		"	F	260			260	52					52		
20	Jean McDowell		all Lot 4 of Sec 17 W. of Ry in Lot 4 of Sec 18				6		"		"	F	60			60	12					12		
							441	90					4415	150		4565	913					913		

	VALUATIONS BY SCHOOL DISTRICTS AS EQUALIZED BY DEPARTMENT OF TAXATION: District No. ..... Rate ..... Mills	District No. ..... Rate ..... Mills	District No. ..... Rate ..... Mills	(1) District No. 12 Rate 43.75 Mills	District No. ..... Rate ..... Mills	District No. ..... Rate ..... Mills	Tax including State Homestead ..... Mills	State Tax on Non-Homestead 5.25 Mills	SPECIAL TAXES	TOTAL TAXES	PAID	WHEN PAID: Month Day Year	Number of Receipt	March Settlement 1955	June Settlement 1955	Penalty	November Settlement 1955	Penalty	Collections to First Monday in January 1956	Penalty	Delinquent on First Monday in January 1956	Penalty	Total Delinquent Tax and Penalty	REMARKS
	Dollars	Dollars	Dollars	Dollars	Dollars	Dollars	$ cts.	$ cts.	$ cts.	$ cts.				$ cts.	$ cts.	$ cts.	$ cts.	$ cts.	$ cts.	$ cts.	$ cts.	$ cts.	$ cts.	
1			H	74			16.70			16.70	1st Half Paid 2nd Half Paid	MAY 26 1955 OCT 31 1955												
2			H	74			16.70			16.70	1st Half Paid 2nd Half Paid	MAY 26 1955 OCT 31 1955												
3			H	74			16.70			16.70	1st Half Paid 2nd Half Paid	MAY 26 1955 OCT 31 1955												
4			H	74			16.70			16.70	1st Half Paid 2nd Half Paid	MAY 26 1955 OCT 31 1955	15449											
5													6165		73.92		73.92							
6			H	74			16.70			16.70	1st Half Paid 2nd Half Paid	MAY 26 1955 OCT 31 1955												
7			H	63			14.22			14.22	1st Half Paid 2nd Half Paid	MAY 26 1955 OCT 31 1955												
8			H	120			27.08			27.08	1st Half Paid 2nd Half Paid	MAY 26 1955 OCT 31 1955												
9			H	102			23.02			23.02	1st Half Paid 2nd Half Paid	MAY 26 1955 OCT 31 1955												
10																								
11																								
12																								
13																								
14																								
15			H	59			13.32			13.32	1st Half Paid 2nd Half Paid	MAY 26 1955 OCT 31 1955	6165 15449		6.66		6.66							
16			H	15			3.38			3.38	1st Half Paid 2nd Half Paid	MAY 31 1955 OCT 31 1955	6165 15449		1.69		1.69							
17			H	60			13.54			13.54	1st Half Paid 2nd Half Paid	MAY 26 1955 OCT 31 1955	6165 15449		13.54		13.54							
18			H	60			13.54			13.54	1st Half Paid 2nd Half Paid	MAY 26 1955 OCT 31 1955												
19			H	52			11.74			11.74	1st Half Paid 2nd Half Paid	MAY 31 1955 OCT 31 1955	6165 15449		5.87		5.87							
20			H	12			2.70			2.70	1st Half Paid 2nd Half Paid	MAY 31 1955 OCT 31 1955	6165 15449		1.35		1.35							
			H	913			206.04			206.04					103.02		103.02							

Hillier's Point
Woodland
Des Moines Beach
Horseshoe Beach
Lindsey Bay
Ski Beach

Assessment Roll and Tax List of Real Property in the Town of Lowry, Cass County, Minnesota, for Taxes for the Year 1954.

Form SCED (54) WILLIS-DAVIS PRINT, MINNEAPOLIS

*Indicate Type of Property: R-Residential, C-Commercial, I-Industrial, U-Utility, F-Farm

	In Whose Name Assessed	To Whom Transferred	Description of Property: Subdivision	Sec. or Lot	Town or Block	Rng	Number of Acres of Land (Acres / 100ths)	No. School District	Indicate Homestead Tax or No	Indicate Agricultural Tax or No	*Indicate Type of Property	True and Full Valuations: Land Exclusive of Structures and Improvements (Dollars)	Buildings and Other Structures (Dollars)	Machinery Permanently Attached to Real Estate (Dollars)	Total True and Full Value (Dollars)	Assessed Valuations: Rural: Homestead Up to $1,000 20% (Dollars)	Rural: Over $1,000 and Non-Homestead 33⅓% (Dollars)	All Other: Homestead Up to $1,000 25% (Dollars)	All Other: Over $1,000 Non-Homestead 40% (Dollars)	Machinery Permanently Attached to Real Estate 33⅓% (Dollars)	Total Assessed Value (Dollars)	Total Assessed Value as Equalized by the Board of Review (Dollars)	Final Equalized Value (Dollars)
1	Blanche Zaffke		NE¼ of NE¼	20	139	30	40	30	Yes	Yes	F	355			355	71					71		
2	" "		NW¼ of NE¼				40		"	"	F	360			360	72					72		
3	" "		SW¼ of NE¼				40		"	"	F	290			290	58					58		
4	Kathryn C. & Lewis H. Teuffer Jr.		SE¼ of NE¼				40		"	"	F	220			220	44					44		
5																							
6	Joe & May Johnson		NE¼ of NW¼				40		Yes	"	F	255	465		720	144					144		
7	" "		NW¼ of NW¼				40		"	"	F	165			165	33					33		
8	Jean McDowell		SW¼ of NW¼				40		"	"	F	150			150	30					30		
9	Blanche Zaffke		SE¼ of NW¼				40		"	"	F	270			270	54					54		
10																							
11	" "		NE¼ of SW¼				40		Yes	"	F	315			315	63					63		
12	C. L. Curry		2 Acres off SW¼ of SW¼				15		"	"	F	150			150	30					30		
13	" "		SW¼ of SW¼				40		"	"	F	240			240	48					48		
14	Blanche Zaffke		SE¼ of SW¼				40		"	"	F	315	2800		3115	623					623		
15	Jean McDowell		NW¼ of SW¼ less 2 Acres				25		"	"	F	200			200	40					40		
16	Kathryn C. & Lewis H. Teuffer Jr.		NE¼ of SE¼				40		Yes	"	F	325			325	65					65		
17	Blanche Zaffke		NW¼ of SE¼				40		"	"	F	525			525	105					105		
18	" "		SW¼ of SE¼				40		"	"	F	500			500	100					100		
19	Kathryn C. & Lewis H. Teuffer Jr.		SE¼ of SE¼				40		"	"	F	390	530		920	184					184		
20																							
							640					5025	3795		8820	1764					1764		

	Sold for Taxes	Valuations by School Districts as Equalized by Department of Taxation: District No. ..... Rate ..... Mills	District No. ..... Rate ..... Mills	District No. ..... Rate ..... Mills	District No. 30 Rate 22.33 Mills	District No. ..... Rate ..... Mills	District No. ..... Rate ..... Mills	Tax including State Homestead ..... Mills	State Tax on Non-Homestead ..... Mills	Special Taxes	Total Taxes	Paid	When Paid (Month Day Year)	Number of Receipt	March Settlement 1955	June Settlement 1955	Penalty	November Settlement 1955	Penalty	Collections to First Monday in January 1956	Penalty	Delinquent on First Monday in January 1956	Penalty	Total Delinquent Tax and Penalty	Remarks
1				H 71				16.02			16.02	1st Half Paid 2nd Half Paid OCT 31 1955	MAY 31 1955	6881		8.01		8.01							
2				H 72				16.26			16.26	1st Half Paid 2nd Half Paid OCT 31 1955	MAY 31 1955	10836		8.13		8.13							
3				H 58				13.10			13.10	1st Half Paid 2nd Half Paid	MAY 31 1955	6881		6.55		6.55							
4				H 44				9.94			9.94	PAID IN FULL	FEB 24 1955	2077	9.94										
5																									
6				H 144				32.50			32.50	1st Half Paid 2nd Half Paid	MAY 31 1955 OCT 4 1955	11645		16.25		16.25							
7				H 33				7.44			7.44	1st Half Paid 2nd Half Paid	MAY 31 1955 OCT 4 1955	13075		3.72		3.72							
8				H 30				6.78			6.78	1st Half Paid 2nd Half Paid	MAY 26 1955 OCT 31 1955	6165 15498		3.39		3.39							
9				H 54				12.18			12.18	1st Half Paid 2nd Half Paid	OCT 31 1955	6881 10336		6.09		6.09							
10																									
11				H 63				14.22			14.22	1st Half Paid 2nd Half Paid	MAY 31 1955 OCT 31 1955	6881 10336		7.11		7.11							
12				H 30				6.78			6.78	1st Half Paid 2nd Half Paid	MAY 31 1955 OCT 31 1955	11660		3.39		3.39							
13				H 48				10.84			10.84	1st Half Paid 2nd Half Paid	MAY 31 1955 OCT 31 1955	15442		5.42		5.42							
14				H 623				140.67			140.67	1st Half Paid 2nd Half Paid	MAY 31 1955 OCT 31 1955	6881 10336		70.31		70.31							
15				H 40				9.02			9.02	1st Half Paid 2nd Half Paid	MAY 26 1955 OCT 31 1955	6165 15498		4.51		4.51							
16				H 65				14.68			14.68	PAID IN FULL	FEB 24 1955	2077	14.68										
17				H 105				23.70			23.70	1st Half Paid 2nd Half Paid	MAY 31 1955 OCT 31 1955	6881		11.85		11.85							
18				H 100				22.58			22.58	1st Half Paid 2nd Half Paid	MAY 31 1955 OCT 31 1955	10336		11.29		11.29							
19				H 184				41.54			41.54	PAID IN FULL	FEB 24 1955	2077	41.54										
20																									
				H 1764				398.20			398.20				66.16	166.02		166.02							

Assessment Roll and Tax List of Real Property in the Town of Powers, Cass County, Minnesota, for Taxes for the Year 1954.

Form 5CD (54) WILLIAMS-BRYN COMPANY, MINNEAPOLIS

*Indicate Type of Property: R-Residential, C-Commercial, I-Industrial, U-Utility, F-Farm

	In Whose Name Assessed	To Whom Transferred	Description of Property: Subdivision	Sec. or Lot	Town or Block	Reg	Number of Acres of Land: Acres	Hdths	Indicate Homestead Yes or No	Indicate Agricultural Yes or No	Indicate Type*	True and Full Valuations: Land Exclusive of Structures and Improvements	Buildings and Other Structures	Machinery Permanently Attached to Real Estate	Total True and Full Value	Assessed Valuations: Rural: Homestead Up to $1,000 20%	Rural: Over $1,000 and Non-Homestead 33⅓%	All Other: Homestead Up to $1,000 25%	All Other: Over $1,000 and Non-Homestead 40%	All Other: Machinery Permanently Attached to Real Estate 33⅓%	Total Assessed Value	Total Assessed Value as Equalized by the Board of Review	Final Equalized Value
							Acres	Hdths				Dollars	Dollars	Dollars	Dollars	Dollars	Dollars	Dollars	Dollars	Dollars	Dollars	Dollars	Dollars
	Katherine Olds Horton		Lot 4																				
1			NE¼ of NE¼	21	139	30	35	30	710	yes	F	33			33		11				11		
	Verna Unilon		Lot 1 less Plat of Homestead																				
2			NW¼ of NE¼ Black				20.20		"	"	F	189			189		63				63		
	Theodore H. & Grace Johnson		Plat (complete) Bal. lac.																				
3			SW¼ of NE¼				36.60		yes	"	F	105			105	21					21		
	C. H. & Myrtle R. Reeve		Lot 3																				
4			SE¼ of NE¼				12.71		710	710	L	126	225		351		117				117		
5																							
	Theodore H. & Grace Johnson																						
6			NE¼ of NW¼				40		yes	yes	F	305			305	61					61		
7	" "		NW¼ of NW¼				40		"	"	F	255	600		855	171					171		
	Albert L. & Marian J. Long																						
8			SW¼ of NW¼				40		"	"	F	485	500		985	197					197		
	" " " "																						
9			SE¼ of NW¼				40		"	"	F	260			260	52					52		
	Frank Pankenier & Lizzie Jenkins (each undivd)																						
10			Lac of Lot 2				1		710	"	L	30			30		10				10		
	A. L. Miller																						
11			NE¼ of SW¼				40		710	"	F	444			444		148				148		
	" "																						
12			NW¼ of SW¼				40		"	"	F	360			360		120				120		
	" "																						
13			SW¼ of SW¼				40		"	"	F	453	450		903		301				301		
	" "																						
14			SE¼ of SW¼				40		"	"	F	393			393		131				131		
15																							
	C. H. & Myrtle R. Reeve																						
16			NE¼ of SE¼				40		yes	"	F	265	440		705	141					141		
	Leach & Jones																						
17			NW¼ of SE¼				40		"	"	F	280	150		430	86					86		
	~~Harvey Fowler~~ Fowler & Pauline Paoli												150										
18			SW¼ of SE¼				40		yes 710	710	R ✓	345	129		624	99	43				142		
	C. H. & Myrtle R. Reeve		less B. 135 of 4 478'																				
19			SE¼ of SE¼ of A. 1051				39.40		yes	yes	F	125			125	25					25		
	Max & Helen Reeve		B. 135 of 4 478 of 1150 of 1614 of 1814																				
20							60		"	"	F	30	300		330	66					66		
							55	41				4463	2944		7407	919	945				1863		

	Sold for Taxes	Valuations by School Districts as Equalized by Department of Taxation: District No. ..... Rate ..... Mills	District No. ..... Rate ..... Mills	District No. ..... Rate ..... Mills	District No. 50 Rate 3 Mills	District No. 50 Rate 3 Mills	District No. ..... Rate ..... Mills	Tax including State Homestead ..... Mills	State Tax on Non-Homestead 5.5 Mills	Special Taxes	Total Taxes		Paid	When Paid: Month	Day	Year	Number of Receipt	March Settlement 1955	June Settlement 1955	Penalty	November Settlement 1955	Penalty	Collections to First Monday in January 1956	Penalty	Delinquent on First Monday in January 1956	Penalty	Total Delinquent Tax and Penalty	Remarks
		Dollars	Dollars	Dollars	Dollars	Dollars	Dollars	$ cts.	$ cts.	$ cts.	$ cts.																	
1					11			248	06		254	1	PAID IN FULL	APR	15	1955	4918		254								
2					63			1422	32		1454	2	PAID IN FULL	FEB	24	1955	2045	1454									
3				H	21			474			474	3													474		
4						117		2934	62		2996	4	1st Half Paid 2nd Half Paid	MAY OCT	31 17	1955 1955	11607 4358		1498		1498						
5												5																
6	SOLD FOR TAXES			H	61			1376			1376	6													1376		
7	SOLD FOR TAXES			H	171			3860			3860	7													3860		
8				H	197			4446			4446	8													4446	4891	
9				H	52			1174			1174	9													1174	1291	
10					10			226	06		232	10	PAID IN FULL	JAN	22	1954	100	232									
11		Orbeta #6507		H	89			2008			2008																Pen. on 14 fall & 14.10 Abated
					~~148~~			~~3340~~	~~78~~		~~3418~~	11	PAID IN FULL	JUL	5	1955											
12		" "		H	79			1786			1786																11.44 " "
					~~120~~			~~2708~~	~~62~~		~~2770~~	12	PAID IN FULL	JUL	5	1955	9514				2480						
13		" "		H	151			4086			4086																28.66 " "
					~~204~~			~~4794~~	~~158~~		~~4952~~	13	PAID IN FULL	JUL	5	1955											
14		" "		H	78			1760			1760																12.66 " "
					~~131~~			~~2958~~	~~68~~		~~3026~~	14	PAID IN FULL	JUL	5	1955											
15												15																
16				H	141			3182			3182	16	1st Half Paid 2nd Half Paid PAID IN FULL	MAY OCT MAY	31 17 31	1955 1955 1955	11607 ~~4358~~ 11608		1591 1942		1591						
17				H	86			1942			1942	17																
18				H	99 43			3560	22		3587	18	PAID IN FULL	MAY	26	1955	6333		3582								
19				H	25			564			564	19	1st Half Paid 2nd Half Paid 1st Half Paid 2nd Half Paid	MAY OCT MAY OCT	31 17 31 31	1955 1955 1955 1955	11608 ~~4358~~ 11608 15571		282 745		282 745						
20				H	66			1490			1490	20																
				H	2604	198	9.94	46494																				
					1761	163	9.94	36204	494		43192							1681	9894		13596				11260			66.66 Abate.
					1214	259	15.94	45698																				

Hillers Point | Woodland | Des Moines Beach | Horseshoe Beach | Bailey Bay

Assessment Roll and Tax List of Real Property in the Town of Powers, Cass County, Minnesota, for Taxes for the Year 1954.

Form SCD (54) [illegible]

*Indicate Type of Property: R-Residential, C-Commercial, I-Industrial, U-Utility, F-Farm

In Whose Name Assessed	To Whom Transferred		Description of Property: Subdivision	Sec. or Lot	Town or Block	Rng	Number of Acres of Land (Acres / 100ths)	No. School District	Indicate Homestead Yes or No	Indicate Agricultural Yes or No	*Indicate Type of Property	True and Full Valuations: Land Exclusive of Structures and Improvements (Dollars)	Buildings and Other Structures (Dollars)	Machinery Permanently Attached to Real Estate (Dollars)	Total True and Full Value (Dollars)	Assessed Valuations, Rural: Homestead Up to $1,000 20% (Dollars)	Rural: Over $4,000 and Non-Homestead 33⅓% (Dollars)	All Other: Homestead Up to $1,000 25% (Dollars)	All Other: Over $4,000 and Non-Homestead 40% (Dollars)	All Other: Machinery Permanently Attached to Real Estate 33⅓% (Dollars)	Total Assessed Value (Dollars)	Total Assessed Value as Equalized by the Board of Review (Dollars)	Final Equalized Value (Dollars)
G. M. Greenberg et al							Ind																
Eli Francis M. Bonnell		1	NE¼ of NE¼ Lot 3	22	139	30	36/0	30	no	yes	T	360			360		120				120		
" " "		2	NW¼ of NE¼				40		no	"	T	216			216		72				72		
Donald D. Asplund		3	SW¼ of NE¼ West of Side Balance of Lot 4 platted as Asplands Add. Show SE¼ of NW¼ Remy fields				37		no	"	T	213			213		71				71		
Don D. & Amanda J. Petchel		5	6 7/10 acres on NE cor of Lot 4				6 75		no	no	L	203	250		453		151				151		
State of Minnesota		6	NE¼ of NW¼																				
Katherine Olds Norton		7	NW¼ of NW¼ Lot 1				39/0		no	yes	T	273			273		91				91		
" "		8	SW¼ of NW¼ Lot 2				35/0		no	"	T	246			246		82				82		
State of Minnesota		9	SE¼ of NW¼																				
Harry & Ruth Nelson	Ernest & Jane Ingmundson	10	Lot 3 side of Lot 4 of NE¼ & side of Lot 4				6		no	no	C	51	750		801		267				267		
State of Minnesota		11	NE¼ of SW¼																				
State of Minnesota		12	NW¼ of SW¼																				
Oliver M. Carter		13	SW¼ of SW¼				40		no	yes	F	235	50		285		95				95		
" "		14	SE¼ of SW¼				40		"	"	F	335	550		885		295				295		
Henry & Anna Ahlberg		15	Block 2 acres of Lot 6				2/		no	no	C	61	500		561		187				187		
Frank & Ina Kapletich	Ernest & Jane Ingmundson	16	NE¼ of SE¼ Lot 8 less 100 x 100				28/75		yes	yes	F	220	550		770	154					154		
Harry & Ruth Nelson		17	Lot 54 1 ac. of Lot 6 SW¼ of SE¼				30		"	no	L	120			120	24					24		
Henry & Anna Ahlberg		18	Lot 6 block 3 acre SW¼ of SE¼				17/50		yes	no	C	135	225 300		660	72	100				172		
Nettie M. Powers		19	Lot 7 less part sold SE¼ of SE¼				18/50		no	yes	L	372	150		522		174				174		
Agnes M. Hackting		20	Part of Lot 7				3		no	no	L	60			60		20				20		
William & Effie Lippke			100 x 100 of Lot 6	22	139	30	3/60	10				3100	3325		6425	250	1325				1975		

Sold for Taxes	Valuations by School Districts as Equalized by Department of Taxation: District No. ..... Rate ..... Mills	District No. ..... Rate ..... Mills	District No. ..... Rate ..... Mills	District No. 2 Rate 20 Mills	District No. 3 Rate 33 Mills	District No. ..... Rate ..... Mills	Tax including State Homestead ..... Mills ($ cts.)	State Tax on Non-Homestead 5.77 Mills ($ cts.)	Special Taxes ($ cts.)	Total Taxes ($ cts.)		Paid	When Paid (Month Day Year)	Number of Receipt	March Settlement 1955 ($ cts.)	June Settlement 1955 ($ cts.)	Penalty ($ cts.)	November Settlement 1955 ($ cts.)	Penalty ($ cts.)	Collections to First Monday in January 1956 ($ cts.)	Penalty ($ cts.)	Delinquent on First Monday in January 1956 ($ cts.)	Total Delinquent Tax and Penalty ($ cts.)	Remarks
												1st Half Paid	MAY 31 1955	11614										
												2nd Half Paid	DEC 28 1955											
												1st Half Paid	MAY 31 1955	11615										
												2nd Half Paid	DEC 28 1955											
1			120				2708	62		2770	1					2217				2217	177			
2			72				1676	38		1664	2													
3			71				1602	38		1640	3	PAID IN FULL	MAY 31 1955	11609		1640								
4											4													
5				151			3786	78		3864	5	PAID IN FULL	FEB 28 1955	3533	3864									
6											6													
7			91				2054	48		2102	7	PAID IN FULL	APR 15 1955	4718		2102								
8			82				1850	42		1892	8	PAID IN FULL	APR 15 1955			1892								
9											9													
10				267			6694	140		6834	10	PAID IN FULL	MAY 31 1955	11619		6834								
11											11													
12											12													
13	SOLD FOR TAXES		95				2144	50		2194	13											2194		
14	SOLD FOR TAXES		295				6660	154		6814	14											6814		
15				187			4688	98		4786	15	2nd Half Paid / 1st Half Paid	OCT 31 1955 / MAY 31 1955	15113 / 6419		2393		2393						
16			H 154				3476			3476	16	PAID IN FULL	AUG 20 1955	13358				3476	87					
17			H 24				602			602	17	PAID IN FULL	MAY 31 1955	11619		602								
18			H 72				4312	52		4364	18	2nd Half Paid / 1st Half Paid	OCT 31 1955 / MAY 31 1955	15113 / 6419		2182		2182						
19			174				3928	90		4018	19	1st Half Paid / Balance Paid / PAID IN FULL	MAY 31 1955 / OCT 14 1955 / MAY 31 1955	11605 / 14323 / 11611		2018 / 512		1930						
20			H 154 H 96	220			502	10		512	20													
			1000	925	1325		20584								3846	22462		9981		2217		9008		
			1154	921	1325		20647	900		47632														
							46632																	

Assessment Roll and Tax List of Real Property in the Town of Powers, Cass County, Minnesota, for Taxes for the Year 1954.

*Indicate Type of Property: R-Residential, C-Commercial, I-Industrial, U-Utility, F-Farm

Line	In Whose Name Assessed	To Whom Transferred	Description of Property: Subdivision	Sec. or Lot	Town or Block	Rng	Acres	100ths	No. School District	Indicate Homestead Yes or No	Indicate Agricultural Yes or No	Indicate Type of Property	Land Exclusive of Structures and Improvements (Dollars)	Buildings and Other Structures (Dollars)	Machinery Permanently Attached to Real Estate (Dollars)	Total True and Full Value (Dollars)	Rural: Homestead Up to $4,000 20%	Rural: Over $4,000 and Non-Homestead 33⅓%	All Other: Homestead Up to $4,000 25%	All Other: Over $4,000 and Non-Homestead 40%	Machinery Permanently Attached to Real Estate 33⅓%	Total Assessed Value	Total Assessed Value as Equalized by the Board of Review	Final Equalized Value
	Frank Peplitch		50 along Fawn Lake of Lot 8	23	139	30		10																
1	Eugene D. & Mary Landis		NE¼ of SW¼ N of Hy. 87 & E. 200' of Lot 8 lying N. of Hy. 87	23	139	30	6		30	2nd yes / no	no	C	182	298 / 252		732	96	84				180		
2			NW¼ of NE¼							yes														
3	E. R. Lippka		Lot 4 less N. 300' & less E. 431.3' of N. 731.3' except S. 618' & less E. 200' of N. 931.3' except S. 569'				10	04		yes	yes	C	115	500		615	123					123		
4	Arnold B. & Sophie A. Anderson		~~SE¼ of NE¼~~ Lot 5				22	70		"	"	F	115	275		390	78					78		
5	Maurice F. & Lillian J. Fry		E. 200' of N. 931.3' except S. 569' of Lot 4				1			no	no	L	31	200		231		77				77		
6	A. Leslie & Imogene S. Smith		~~NE¼ of NW¼~~ Lot 2				22	35		yes / no	no	C	330	300 / 750		1380	126	250				376		
7	~~H. E. & Frances M. Powers~~ J. M. Gustafson Co.		~~NW¼ of NW¼~~ Lot 1				2	30		no	"	C	70	500		570		190				190		
8	Eugene D. & Mary Landis		N. 564' of S. 90' of Lot 3 (SW¼ of NW¼)				1			no	"	L	30			30		10				10		
9	A. Leslie & Imogene S. Smith		Lot 3 less approx. 4 acres (SE¼ of NW¼)				34	45		"	yes	C	340	275		615		205				205		
10	Frank & Susan Peplitch		1 ac. of Lot 8 N. of Rainy Lake N. of Backus & Pontoria Road				1			"	no	L	30	126		156		52				52		
11	Isaac M. Walker		NE¼ of SW¼ less 5½ acres				34	50		yes	yes	F	380			380	76					76		
12	" "		Lot 8 less 4 acs & less ½ ac. (NW¼ of SW¼)				24	66		"	"	F	190	400		590	118					118		
13	Henry C. & Vernice E. Montman		~~SW¼ of SW¼~~ Lot 9					60		no	no	L	21			21		7				7		
14	I. M. Walker		~~SE¼ of SW¼~~ Lot 7				46	20		yes	yes	F	385			385	77					77		
15	Luella Powers		All that part of Lot 8 lying S. of S1/16 line running E. & W. less 55.50				3	2 90		no	no	L	60			60		20				20		
16	Lloyd & Jessie Stinebaugh		NE¼ of SE¼ lying S. & SE of Hy. 87 & W. of Co. Rd				37			"	yes	T	48			48		16				16		
17	" " "		NW¼ of SE¼				40			"	"	T	178	125		303		101				101		
18	" " "		Lot 6 less 2.9 acres 9 ~~SW¼ of SE¼~~ less to Skinner				29	60		"	"	T	174			174		58				58		
19	" " "		SE¼ of SE¼ less 2.21 acs & less to Skinner				37	79		"	"	T	150			150		50				50		
20	Lyle A. & Carol V. Thomas		227' N & S. x 430' E & W in SW cor. of SE¼ of SE¼				2	21		"	no	T	66			66		22				22		
							356	40					2895	4001		6896	694	1142				1836		

Line	Sold for Taxes	District No. ... Rate ... Mills	District No. ... Rate ... Mills	District No. ... Rate ... Mills	District No. 30 Rate 22.43 Mills	District No. 30 Rate .43 250 Mills	District No. ... Rate ... Mills	Tax including State Homestead ... Mills ($ cts.)	State Tax on Non-Homestead 5.32 Mills ($ cts.)	Special Taxes ($ cts.)	Total Taxes ($ cts.)	Line	Paid	When Paid (Month Day Year)	Number of Receipt	March Settlement 1955	June Settlement 1955	Penalty	November Settlement 1955	Penalty	Collections to First Monday in January 1956	Penalty	Delinquent on First Monday in January 1956	Total Delinquent Tax and Penalty	Remarks
1	SOLD FOR TAXES				H	96 / 84		45 14	44		45 58	1											45 58		
2												2													
3					H 123			27 76			27 76	3	1st Half Paid / 2nd Half Paid	MAY 31 1955 / OCT 31 1955	11620 / 15541		13 83		13 83						10¢ under collected
4					H 78			17 60			17 60	4	1st Half Paid / 2nd Half Paid	MAY 31 1955 / OCT 29 1955	11616 / 15101		8 80		8 80						
5						77		19 30	40		19 70	5	PAID IN FULL	MAY 25 1955	6285		19 70								
6	SOLD FOR TAXES					H 126 / 250		94 28	1 30		95 58	6									24 32	1 95	95 58	105 14	
7						190		47 64	1 00		48 64	7	1st Half Paid / 2nd Half Paid	MAY 31 1955 / DEC 23 1955	11695 / 16114		24 32								
8	SOLD FOR TAXES					10		2 50	06		2 56	8											2 56		
9	SOLD FOR TAXES				205			46 28	1 08		47 36	9											47 36	52 10	
10						52		13 04	28		13 32	10	PAID IN FULL	AUG 20 1955	13358				13 32	33					
11					H 76			17 16			17 16	11	PAID IN FULL	MAY 23 1955	5751		17 16								
12					H 118			26 64			26 64	12	PAID IN FULL	MAY 23 1955			26 64								
13						7		1 76	04		1 80	13	Part Paid / Balance Paid	MAY 31 1955 / AUG 26 1955	11699 / 12963		90		90						
14					H 77			17 38			17 38	14	PAID IN FULL	MAY 23 1955	5751		17 38								
15						20		5 02	10		5 12	15	PAID IN FULL	MAY 31 1955	11614		5 12								
16					16			3 62	08		3 70	16	PAID IN FULL	APR 21 1955			3 70								
17					101			22 80	52		23 32	17	PAID IN FULL	APR 21 1955			23 32								
18					58			13 10	30		13 40	18	PAID IN FULL	APR 21 1955	5158		13 40								
19					50			11 28	26		11 54	19	PAID IN FULL	APR 21 1955			11 54								
20						22		5 52	12		5 64	20	PAID IN FULL	FEB 28 1955	4679	5 64									
					+ 472 / 430 / 902	222 / 712 / 934	694 / 1142 / 1836	234 20 / 203 62 / 437 82	5 98		443 80					5 64	185 81		36 85		24 32		191 06		

Form 3CD (51)

* Indicate Type of Property: R-Residential, C-Commercial, I-Industrial, U-Utility, F-Farm

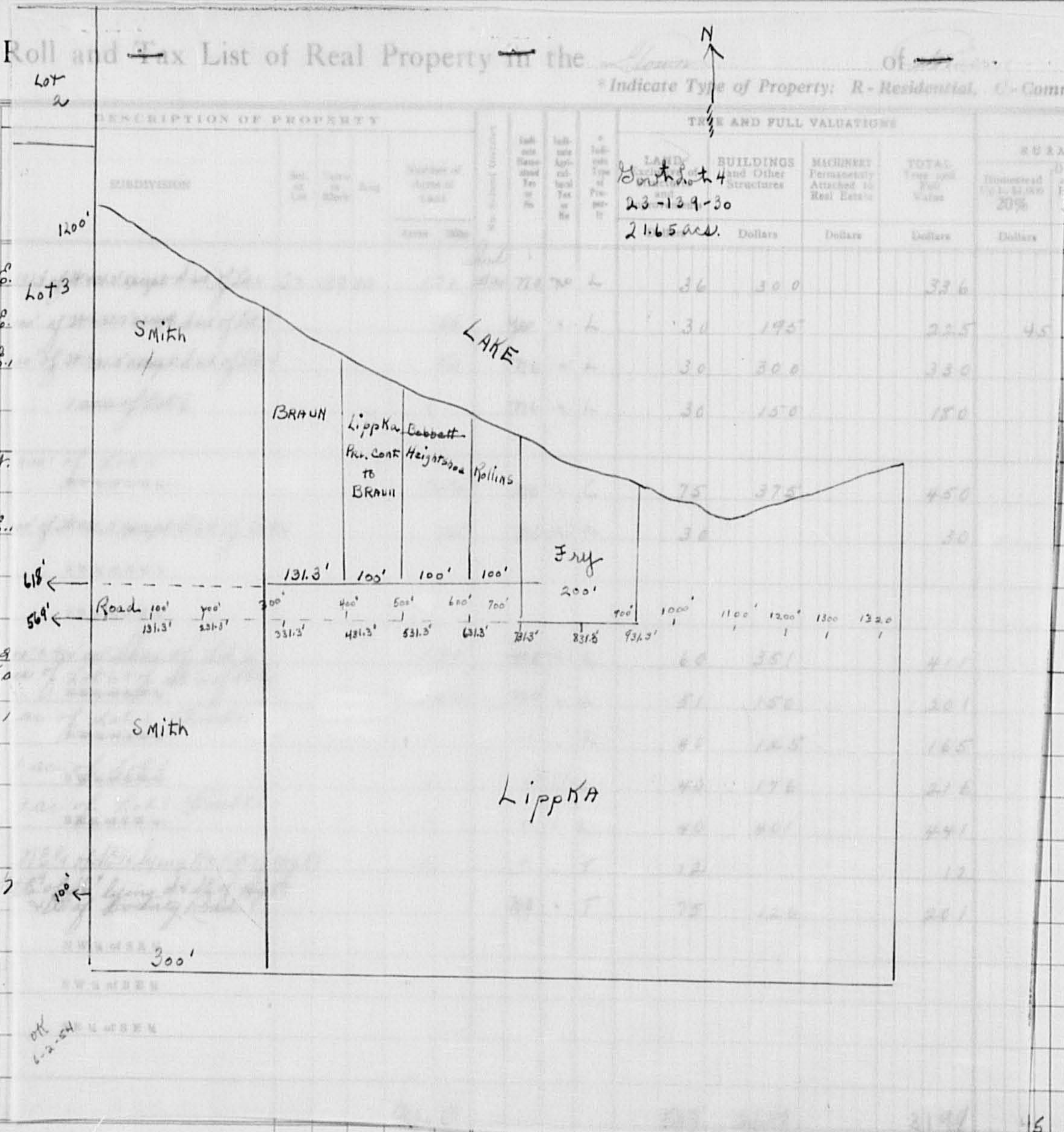

Line	In Whose Name Assessed	To Whom Transferred	Assessed Valuation (Dollars)	Total Assessed Value	School District No. 30 Rate 43 (Dollars)	Tax Including State Homestead	State Tax on Non-Homestead 5.72 Mills	Total Taxes	Line	Paid	When Paid	Number of Receipt	March Settlement 1955	June Settlement 1955	November Settlement 1955	Penalty	Collections to First Monday in January 1956	Penalty	Delinquent on First Monday in January 1956	Total Delinquent Tax and Penalty
1	Thomas W. or Emma Campbell Braun		112	112	112	28 08	58	28 66	1	PAID IN FULL	MAY 31 1955	11619		28 66						
2	L. H. & Melva E. Heightshoe			45	H 45	11 28		11 28	2	PAID IN FULL	MAY 31 1955	11618		11 28						
3	Orrie W. & Reba K. Rollins		110	110	110	27 58	58	28 16	3	PAID IN FULL	MAY 31 1955	11617		28 16						
4	Lyle Thomas		60	60	60	15 04	32	15 36	4	PAID IN FULL	FEB 28 1955	4679	15 36							
5									5											
6	A. Leslie & Imogene S. Smith		150	150	150	37 60	78	38 38	6	SOLD FOR TAXES									38 38	42 22
7	E. R. Lippka Carl H. & Laura A. Tranter		10	10	10	2 50	06	2 56	7	PAID IN FULL	MAY 31 1955	11612		2 56						
8									8											
9									9											
10	Otto A. Sell / Hans E. & Hopley G. Anderson		137	137	137	34 36	72	35 08	10	PAID IN FULL	MAY 31 1955	11686		35 08						
11	~~Andrew C. & Alma L. Bruberg~~		67	67	67	16 80	34	17 14	11	SOLD FOR TAXES / PAID IN FULL	NOV 29 1955	16040					17 14	1 37		
12	William H. & Martha Schroeder		55	55	55	13 80	28	14 08	12	PAID IN FULL	MAY 21 1955	5831		14 08						
13	Peter & Anna Kuhns		72	72	72	18 06	38	18 44	13	SOLD FOR TAXES / PAID IN FULL	MAY 31 1955	11621		18 44						
14	Anthony H. & Helen Schroeder		147	147	147	36 86	76	37 62	14	1st Half Paid	MAY 31 1955	11613		18 81					18 81	20 70
15	~~North Region Timber Co.~~ A. Leslie Smith		4	4	4	1 00	02	1 02	15	SOLD FOR TAXES / PAID IN FULL	SEP 1 1955	12994			1 02	03				
16	Agnes Schultz		67	67	67	16 80	34	17 14	16	PAID IN FULL	MAY 31 1955	11653		17 14						
17									17											
18									18											
19									19											
20									20											
Total			16 / 991	1036	H 46 / 991 / 1036	259 76	5 16	264 92					15 36	174 21	1 02		17 14		57 19	

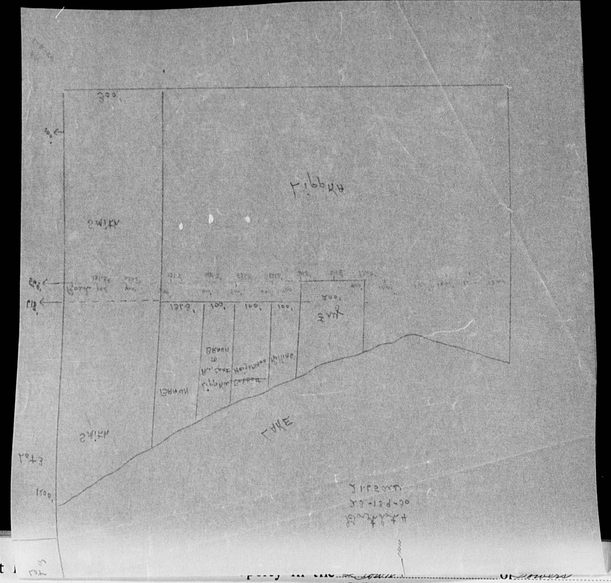

Assessment R[illegible] ... Cass County, Minnesota, for Taxes for the Year 1954.

Form 5CD (54) WILLIS-OUTS COMPANY, MINNEAPOLIS

*Indicate Type of Property: R - Residential, C - Commercial, I - Industrial, U - Utility, F - Farm

	In Whose Name Assessed	To Whom Transferred	Description of Property: Subdivision	Sec. or Lot	Town or Block	Rng	Number of Acres of Land: Acres	Tenths	No. School District	Individual Homestead Tax or No	Individual Agricultural Tax or No	* Indicate Type of Property	True and Full Valuations: Land Exclusive of Structures and Improvements	Buildings and Other Structures	Machinery Permanently Attached to Real Estate	Total True and Full Value	Assessed Valuations: Rural: Homestead Up to $4,000 20%	Rural: Over $4,000 and Non-Homestead 33⅓%	All Other: Homestead Up to $4,000 25%	All Other: Over $4,000 and Non-Homestead 40%	Machinery Permanently Attached to Real Estate 33⅓%	Total Assessed Value	Total Assessed Value as Equalized by the Board of Review	Final Equalized Value
							Acres	Tenths					Dollars	Dollars	Dollars	Dollars	Dollars	Dollars	Dollars	Dollars	Dollars	Dollars	Dollars	Dollars
1	Thomas A. & Emma Campbell Brown		E 131.3' of W 431.3' except S 417' of Lot 4	23	139	30	120		770	770		L	36	300		336		112				112		
2	L. H. & Mehra E. Heightshoe		E 100' of W 631.3' except S 417' of Lot 4				66		770	"		L	30	195		225	45					45		
3	Orrie W. & Kate K. Rollins		E 100' of W 731.3' except S 417' of Lot 4				50		770	"		L	30	300		330		110				110		
4	Lyle Thomas		1 acre of Lot 6				1		770	"		L	30	150		180		60				60		
5																								
6	A. Leslie & Imogene L. Smith		W 300' of E 631.3' of Lot 4 — N E ¼ of N W ¼ —				750		770	"		C	75	375		450		150				150		
7	C. R. Leppke Carl H. & Louise A. Trantes		E 100' of W 631.3' except S 417' of Lot 4				75		770	"		L	30			30		10				10		
8			S W ¼ of N W ¼																					
9			S E ¼ of N W ¼																					
10	Otto A. Selb		600' x 420' on S Shore of Lot 6				190		770	"		L	60	351		411		137				137		
11	Hugh C. & Nobley A. Ostrander ~~Contract to Henry J. Bruneberg~~		1¾ acs of Lot 6 & of S ½ of S E ¼ of S W ¼ ~~N E ¼ of N W ¼~~				162		770	"		L	51	150		201		67				67		
12	William H. & Martha Schroeder		1 ac of Lot 3 (Tract 4) ~~S W ¼ of S W ¼~~				1		"	"		L	40	125		165		55				55		
13	Peter & Anna Kuhns		1 ac of Lot 3 ~~S W ¼ of S W ¼~~				1		"	"		L	40	176		216		72				72		
14	Anthony H. & Helen Schroeder		1 ac of Lot 3 (Tract 4) ~~S E ¼ of S W ¼~~				1		"	"		L	40	401		441		147				147		
15	~~Earl Rogers Contract to~~ Charles R. Leslie Smith		N E ¼ of S E ¼ lying N & W of Hwy 87	3					"	"		T	12			12		4				4		
16	Agnes Schultz		N E ¼ of S E ¼ lying N & W of Hwy 87 & S of Hwy Road						770	"		T	75	126		201		67				67		
17			N W ¼ of S E ¼																					
18			S W ¼ of S E ¼																					
19			S E ¼ of S E ¼																					
20																								
							21	12					589	2649		3198	45	991				1036		

	Sold for Taxes	Valuations by School Districts as Equalized by Department of Taxation: District No. ..... Rate ..... Mills	District No. ..... Rate ..... Mills	District No. ..... Rate ..... Mills	District No. 38 Rate 43.5 Mills	District No. ..... Rate ..... Mills	Tax Including State Homestead ..... Mills	State Tax on Non-Homestead 5.7 Mills	Special Taxes	Total Taxes		Paid	When Paid: Month	Day	Year	Number of Receipt	March Settlement 1955	June Settlement 1955	Penalty	November Settlement 1955	Penalty	Collections to First Monday in January 1956	Penalty	Delinquent on First Monday in January 1956	Total Delinquent Tax and Penalty	Remarks
		Dollars	Dollars	Dollars	Dollars	Dollars	Dollars	$ cts.	$ cts.	$ cts.							$ cts.	$ cts.	$ cts.	$ cts.	$ cts.	$ cts.	$ cts.	$ cts.	$ cts.	
1					112		2808	58		28 66	1	PAID IN FULL	MAY	31	1955	11619		28 66								
2				N	45		1128			11 28	2	PAID IN FULL	MAY	31	1955	11618		11 28								
3					110		2758	58		28 16	3	PAID IN FULL	MAY	31	1955	11617		28 16								
4					60		1504	32		15 36	4	PAID IN FULL	FEB	28	1955	4677	15 36									
5											5															
6	SOLD FOR TAXES				150		3760	78		38 38	6													37 35	42 22	
7					10		250	06		2 56	7	PAID IN FULL	MAY	31	1955	11612		2 56								
8											8															
9											9															
10					137		3436	72		35 08	10	PAID IN FULL	MAY	31	1955	11616		35 08								
11	SOLD FOR TAXES				67		1680	34		17 14	11	PAID IN FULL	NOV	29	1955	16080						17 14	1 37			
12					55		1380	28		14 08	12	PAID IN FULL	MAY	21	1955	5731		14 08								
13	SOLD FOR TAXES				72		1806	38		18 44	13	PAID IN FULL	MAY	31	1955	11621		18 44								
14					147		3686	76		37 62	14	1st Half Paid	MAY	31	1955	11613		18 81						18 81	22 90	
15	SOLD FOR TAXES				4		100	02		1 02	15	PAID IN FULL	SEP	1	1955	12999				1 02	03					
16					67		1680	34		17 14	16	PAID IN FULL	MAY	31	1955	11653		17 14								
17											17															
18											18															
19											19															
20											20															
				N	45 991 1036		25976	5 16		26 49							15 36	174 21		1 62		17 14		37 19		

Assessment Roll and Tax List of Real Property in the Town of Lowery, Cass County, Minnesota, for Taxes for the Year 1954.

Form SCD (56) MILLER-DAVIS PRINTING, MINNEAPOLIS

*Indicate Type of Property: R-Residential, C-Commercial, I-Industrial, U-Utility, F-Farm

	In Whose Name Assessed	To Whom Transferred	Description of Property: Subdivision	Sec. or Lot	Town or Block	Rng	Number of Acres of Land (Acres / 100ths)	No. School District	Indicate Homestead by Yes or No	Indicate Agricultural by Yes or No	*Indicate Type of Property	True and Full Valuations: Land Exclusive of Structures or Improvements	Buildings and Other Structures	Machinery Permanently Attached to Real Estate	Total True and Full Value	Assessed Valuations: Rural: Homestead Up to $3,000 20%	Rural: Over $3,000 and Non-Homestead 33⅓%	All Other: Homestead Up to $1,000 25%	All Other: Over $3,000 Non-Homestead 40%	All Other: Machinery Permanently Attached to Real Estate 33⅓%	Total Assessed Value	Total Assessed Value as Equalized by the Board of Review	Final Equalized Value
							Acres					Dollars	Dollars	Dollars	Dollars	Dollars	Dollars	Dollars	Dollars	Dollars	Dollars	Dollars	Dollars
1	Paul Stehr		NE¼ of NE¼	24	139	30	40	Ind 30	Yes	Yes	F	380	500		880	176					176		
2	Norbert Stehr		NW¼ of NE¼				40	"	"		F	225	275		500	100					100		
3	" "		SW¼ of NE¼				40	"	"		F	260			260	52					52		
4	Paul Stehr		SE¼ of NE¼				40	"	"		F	450			450	90					90		
5																							
6	~~Frank L. Gettehouse~~ Chester C. & Virginia Gettehouse		~~NE¼ of NW¼~~ Lot 1		40 / 710	NE	32.25		Yes	No	C	265	300 / 300		865	113	100				213		
7	" " " "		NW¼ of NW¼				46.75		Yes	Yes	L	180			180	36					36		
8			SW¼ of NW¼																				
9	Glen Gabbison		SE¼ of NW¼				40		Yes	"	F	325	160		485	97					97		
10																							
11	Arthur Rauck		NE¼ of SW¼				40		Yes	"	F	180	950		1130	226					226		
12	" "		NW¼ of SW¼				40		"	"	F	135			135	27					27		
13	Otto L. & Eleanor A. Rabe		SW¼ of SW¼				40		"	"	F	375	500		875	175					175		
14	" " "		SE¼ of SW¼				40		"	"	F	230			230	46					46		
15																							
16	State of Minnesota		NE¼ of SE¼																				
17	Norbert Stehr		NW¼ of SE¼				40		Yes	"	F	320			320	64					64		
18	" "		SW¼ of SE¼				40		"	"	F	120			120	24					24		
19	State of Minnesota		SE¼ of SE¼																				
20																							
							519					3445	2985		6430	1226	100				1326		

	Sold for Taxes	Valuations by School Districts as Equalized by Department of Taxation: District No. ..... Rate ..... Mills	District No. ..... Rate ..... Mills	District No. ..... Rate ..... Mills	District No. 30 Rate 23 Mills	District No. 2 Rate 33 Mills	District No. ..... Rate ..... Mills	Tax including State Homestead ..... Mills	State Tax on Non-Homestead 5.27 Mills	Special Taxes	Total Taxes	Paid: 1st Half	2nd Half	When Paid: 1st Half	2nd Half	Number of Receipt: 1st Half	2nd Half	March Settlement 1955	June Settlement 1955	Penalty	November Settlement 1955	Penalty	Collections to First Monday in January 1956	Penalty	Delinquent on First Monday in January 1956	Total Delinquent Tax and Penalty	Remarks
		Dollars	Dollars	Dollars	Dollars	Dollars	Dollars	$ cts.	$ cts.	$ cts.	$ cts.			Month Day Year				$ cts.	$ cts.	$ cts.	$ cts.	$ cts.	$ cts.	$ cts.	$ cts.	$ cts.	
1				H	176			3972			3972	1st Half Paid	2nd Half Paid	MAY 31 1955 / OCT 31 1955		11695 / 14984			1986		1986						
2				H	100			2258			2258	1st Half Paid	2nd Half Paid	MAY 31 1955 / OCT 31 1955		11693			1716		1716						
3				H	52			1174			1174	1st Half Paid	2nd Half Paid	MAY 31 1955 / OCT 31 1955		15749											
4				H	90			2032			2032	1st Half Paid	2nd Half Paid	MAY 31 1955 / OCT 31 1955		11695 / 14984			1016		1016						
5																											
6				H	113 / 100			5340	52		5392	PAID IN FULL		MAY 31 1955		11694			5392							
7				H	36			812			812	PAID IN FULL		FEB 1 1955		221		812									
8																											
9	SOLD FOR TAXES			H	97			2190			2190															2190	2409
10																											
11				H	226			5102			5102	PAID IN FULL		MAY 31 1955					5102								
12				H	27			610			610	PAID IN FULL		MAY 31 1955		13336			610								
13				H	175			3950			3950	PAID IN FULL		MAY 31 1955					3950								
14				H	46			1038			1038	PAID IN FULL		MAY 31 1955		11623			1038								
15																											
16																											
17				H	64			1444			1444	1st Half Paid	2nd Half Paid	MAY 31 1955 / OCT 31 1955		11694			993		993						
18				H	24			542			542	1st Half Paid	2nd Half Paid	MAY 31 1955 / OCT 31 1955		15749											
19																											
20				H	1113	H	113 / 100 / 1300 / 1300	5340 / 2512 / 24 / 52			30516							812	21803		5711					2190	
					1113		1300	30464																			

Hillsdale Point
Woodland
Des Moines Beach
Horseshoe Beach
Hubby Bay
Mt. Rose

Assessment Roll and Tax List of Real Property in the Town of Power, Cass County, Minnesota, for Taxes for the Year 1954.

Form SCD (51) MILLER-DUNN COMPANY, MINNEAPOLIS

*Indicate Type of Property: R - Residential, C - Commercial, I - Industrial, U - Utility, F - Farm

	IN WHOSE NAME ASSESSED	TO WHOM TRANSFERRED	DESCRIPTION OF PROPERTY: SUBDIVISION	Sec. or Lot	Town or Block	Rng	Number of Acres of Land (Acres / 100ths)	Sec. School District	Indicate Improved Tax or No	Indicate Agricultural Tax or No	Indicate Type of Property	TRUE AND FULL VALUATIONS: LAND Exclusive of Structures and Improvements	BUILDINGS and Other Structures	MACHINERY Permanently Attached to Real Estate	TOTAL True and Full Value	ASSESSED VALUATIONS: RURAL: Homestead Up to $1,000 20%	RURAL: Over $4,000 and Non-Homestead 33⅓%	ALL OTHER: Homestead Up to $1,000 25%	ALL OTHER: Over $4,000 and Non-Homestead 40%	ALL OTHER: MACHINERY Permanently Attached to Real Estate 33⅓%	TOTAL ASSESSED VALUE	Total Assessed Value as Equalized by the Board of Review	FINAL EQUALIZED VALUE
							Acres					Dollars	Dollars	Dollars	Dollars	Dollars	Dollars	Dollars	Dollars	Dollars	Dollars	Dollars	Dollars
1	A. R. Hanson		NE ¼ of NE ¼	25	139	30	40	30	70	yes	T	201			201		67				67		
2	Elgen Hanman		NW ¼ of NE ¼				40		"	"	T	231			231		77				77		
3	" "		SW ¼ of NE ¼				40		"	"	T	231			231		77				77		
4	Case B. Hawthine		SE ¼ of NE ¼				40		"	"	T	231			231		77				77		
5																							
6	Otto L. & Eleanor A. Helke		NE ¼ of NW ¼				40		yes	"	T	230			230	46					46		
7	Robert H. & Ione B. Fox (L. O. & Mae Nelson)		NW ¼ of NW ¼				40		"	"	R	110	700		810	162					162		
8	" " " "		SW ¼ of NW ¼				40		"	"	F	230			230	46					46		
9	Otto L. & Eleanor A. Helke		SE ¼ of NW ¼				40		"	"	T	230			230	46					46		
10																							
11	Geneva Bonsby		NE ¼ of SW ¼				40		no	"	T	120			120		40				40		
12	" "		~~NW ¼ of SW ¼~~ Lot 1				54.10		"	"	T	63			63		21				21		
13			SW ¼ of SW ¼																				
14	" "		~~SE ¼ of SW ¼~~ Lot 2				29.30		no	"	T	30			30		10				10		
15																							
16	State of Minnesota		NE ¼ of SE ¼																				
17	~~A. R. Hanson~~ State of Minnesota		NW ¼ of SE ¼				~~40~~		~~no~~	~~"~~	~~T~~	~~231~~			~~231~~		~~77~~				~~77~~ Forfeited		
18	" State of Minnesota		SW ¼ of SE ¼				~~40~~		~~"~~	~~"~~	~~T~~	~~231~~			~~231~~		~~77~~				~~77~~ Forfeited		
19	State of Minnesota		SE ¼ of SE ¼ less Sr ¼ thereof																				
20	State of Minnesota		Sr ¼ of SE ¼ of SE ¼																				
							528.40					2369 / 1900	700	~~3069~~ / 2600	~~6138~~ / 5200	500	~~1543~~ / 867				~~2043~~ / 1367		

	SOLD FOR TAXES	VALUATIONS BY SCHOOL DISTRICTS AS EQUALIZED BY DEPARTMENT OF TAXATION: District No. ..... Rate ..... Mills	District No. ..... Rate ..... Mills	District No. ..... Rate ..... Mills	District No. 30 Rate 93 Mills	District No. ..... Rate ..... Mills	District No. ..... Rate ..... Mills	Tax including State Homestead ..... Mills	State Tax on Non-Homestead 5.2 Mills	SPECIAL TAXES	TOTAL TAXES		PAID	WHEN PAID	Number of Receipt	March Settlement 1955	June Settlement 1955	Penalty	November Settlement 1955	Penalty	Collections to First Monday in January 1956	Penalty	Delinquent on First Monday in January 1956	Penalty	Total Delinquent Tax and Penalty	REMARKS
		Dollars	Dollars	Dollars	Dollars	Dollars	Dollars	$ cts.	$ cts.	$ cts.	$ cts.			Month Day Year		$ cts.	$ cts.	$ cts.	$ cts.	$ cts.	$ cts.	$ cts.	$ cts.	$ cts.		
1	SOLD FOR TAXES				67			15.12	34		15.46	1												15.46		
2	SOLD FOR TAXES				77			17.38	40		17.78	2												17.78		
3	SOLD FOR TAXES				77			17.38	40		17.78	3												17.78		
4	SOLD FOR TAXES				77			17.38	40		17.78	4												17.78		
5												5														
6				H	46			10.38			10.38	6	PAID IN FULL	MAY 31 1955	1623		10.38									
7				H	162			36.56			36.56	7	PAID IN FULL	FEB 25 1955	1841	36.56										
8				H	46			10.38			10.38	8	PAID IN FULL	FEB 25 1955	1841	10.38										
9				H	46			10.38			10.38	9	PAID IN FULL	MAY 31 1955	1623		10.38									
10												10														
11					40			9.02	20		9.22	11	PAID IN FULL	MAY 31 1955	1625		9.22									
12					21			4.74	10		4.84	12	PAID IN FULL	MAY 31 1955	1625		4.84									
13												13														
14					10			2.26	06		2.32	14	PAID IN FULL	MAY 31 1955	1625		2.32									
15												15														
16												16														
17												17														
18												18														
19												19														
20				H	~~300~~ / 369 / 669			150.98	1.90		152.88	20				26.94	37.14							15.80		

Assessment Roll and Tax List of Real Property in the Town of Powers, Cass County, Minnesota, for Taxes for the Year 1954.

Form SCD (51) MILLER-DUNN PRINTING, MINNEAPOLIS

*Indicate Type of Property: R-Residential, C-Commercial, I-Industrial, U-Utility, F-Farm

	IN WHOSE NAME ASSESSED	TO WHOM TRANSFERRED	DESCRIPTION OF PROPERTY: SUBDIVISION	Sec. or Lot	Town. Block	Rng	Number of Acres of Land (Acres / 100ths)	Sch. School District	Indicates Homestead Tax or No	Indicates Agricultural Tax or No	*Indicate Type of Property	TRUE AND FULL VALUATIONS: LAND Exclusive of Structures and Improvements (Dollars)	BUILDINGS and Other Structures (Dollars)	MACHINERY Permanently Attached to Real Estate (Dollars)	TOTAL True and Full Value (Dollars)	ASSESSED VALUATIONS: RURAL: Homestead Up to $4,000 20% (Dollars)	RURAL: (Over $4,000 and Non-Homestead 33⅓% (Dollars)	ALL OTHER: Homestead Up to $4,000 25% (Dollars)	ALL OTHER: (Over $4,000 and Non-Homestead 40% (Dollars)	ALL OTHER: MACHINERY Permanently Attached to Real Estate 33⅓% (Dollars)	TOTAL ASSESSED VALUE (Dollars)	Total Assessed Value as Equalized by the Board of Review (Dollars)	FINAL EQUALIZED VALUE (Dollars)
	Phillip & Lucretia Osborn		Lot 6 less 3.37 acres + 225 x 1320 Johnson Lake				24.13																
1			NE¼ of NE¼				4.38	30	no	yes	I	192			192		64				64		
2	Ryan + Floyd Skinner		NW¼ of NE¼				70																
3	William + Lydia Osborn		SW¼ of NE¼ Lot 5				52.50		no	"	F	260	325		585		195				195		
4			SE¼ of NE¼																				
5	Clifford J. + Grace L. Snyder		3 acres in NW cor. of Lot 6				3		no	no	L	90	99		189		63				63		
	Geneva Bondy		NE¼ of NW¼ Lot 3				24.65		no	yes	I	102			102		34				34		
6	Henry C. + Denice E. Mortman		NW¼ of NW¼ Lot 1				30.90		"	"	L	310	425		735		245				245		
7	Geneva Bondy		SW¼ of NW¼ Lot 2				27.10		"	"	I	81			81		27				27		
8	" "		SE¼ of NW¼ Lot 4				29.75		"	"	I	90			90		30				30		
9	Clinton H. Fowler		.37 acre of Lot 6				.37		yes	"	L	100	300		400	80					80		
	State of Minnesota		NE¼ of SW¼																				
10	State of Minnesota		NW¼ of SW¼																				
11	Lyle + Jessie Coffland		SW¼ of SW¼				40		no	yes	F	450			450		150				150		
12	" "		SE¼ of SW¼				40		"	"	F	162			162		54				54		
13																							
14	Geneva Bondy		NE¼ of SE¼ Lot 7				46.80		no	"	I	141			141		47				47		
15	State of Minnesota		NW¼ of SE¼																				
16	State of Minnesota		SW¼ of SE¼ Lot 8																				
17			SE¼ of SE¼																				
18																							
19																							
20							337.45					1918	1149		3127	80	909				989		

	SOLD FOR TAXES	VALUATIONS BY SCHOOL DISTRICTS AS EQUALIZED BY DEPARTMENT OF TAXATION: District No. ..... Rate ..... Mills (Dollars)	District No. ..... Rate ..... Mills (Dollars)	District No. ..... Rate ..... Mills (Dollars)	District No. 32 Rate .73 Mills (Dollars)	District No. 32 Rate .73 Mills (Dollars)	District No. ..... Rate ..... Mills (Dollars)	Tax including State Homestead ..... Mills ($ cts.)	State Tax on Non-Homestead 1½ Mills ($ cts.)	SPECIAL TAXES ($ cts.)	TOTAL TAXES ($ cts.)	PAID	WHEN PAID: Month Day Year	Number of Receipt	March Settlement 1955 ($ cts.)	June Settlement 1955 ($ cts.)	Penalty ($ cts.)	November Settlement 1955 ($ cts.)	Penalty ($ cts.)	Collections to First Monday in January 1956 ($ cts.)	Penalty ($ cts.)	Delinquent on First Monday in January 1956 ($ cts.)	Total Delinquent Tax and Penalty ($ cts.)	REMARKS
1					64			1444	34		1478	PAID IN FULL	MAY 18 1955	5792		1478								
2																								
3					195			4402	102		4504	PAID IN FULL	MAY 18 1955			4504								
4																								
5						63		1580	32		1612	PAID IN FULL	MAY 31 1955	11626		1612								
6					34			768	18		786	PAID IN FULL	MAY 31 1955	11625		786								
7					245			5530	128	14	5658	Part Paid / Paid in Full	MAY 31 1955 / AUG 26 1955	11699 / 12963		3294		2364						
8					27			610	14		624	PAID IN FULL	MAY 31 1955	11625		1218								
9					30			678	16		694	PAID IN FULL	MAY 31 1955											
10				14	80			1806			1806	PAID IN FULL	MAY 31 1955	11626		1806								
11																								
12																								
13	SOLD FOR TAXES				150			3386	78		3464										3464			
14	SOLD FOR TAXES				54			1218	28		1246										1246			
15																								
16					47			1060	24		1084	PAID IN FULL	MAY 31 1955	11625		1084								
17																								
18																								
19																								
20				M 30 / 846 / 926	632 / 909 / 1541		70 / 15580 / 209027 / 224607	474			22956					15882		2364			4710			

Assessment Roll and Tax List of Real Property in the Pawn of Pomeroy, Cass County, Minnesota, for Taxes for the Year 1954.

Form 5CD (54) [illegible]

*Indicate Type of Property: R-Residential, C-Commercial, I-Industrial, U-Utility, F-Farm

In Whose Name Assessed	To Whom Transferred	Description of Property: Subdivision	Sec. or Lot	Town or Block	Reg	Number of Acres of Land (Acres / 100ths)	No. School District	Indicates Homestead Tax ☒	Indicates Agricultural Tax ☒	* Indicates Type of Property	True and Full Valuations: Land Exclusive of Structures and Improvements ($)	Buildings and Other Structures ($)	Machinery Permanently Attached to Real Estate ($)	Total True and Full Value ($)	Assessed Valuations: Rural: Homestead Up to $4,000 20% ($)	Rural: Over $4,000 and Non-Homestead 33⅓% ($)	All Other: Homestead Up to $4,000 25% ($)	All Other: Over $4,000 and Non-Homestead 40% ($)	All Other: Machinery Permanently Attached to Real Estate 33⅓% ($)	Total Assessed Value ($)	Total Assessed Value as Equalized by the Board of Review ($)	Final Equalized Value ($)
Henry L. & Venice E. Mortman		NE¼ of NE¼ Lot 1	27	139	30	120	30	70	yes	L	30			30		10				10		
E. G. Foster		N½ of the rds of E. 30 rds of that part of Lot 5 lying W. of ½ sec. line				3		"	"	L	21			21		7				7		
Betty Jane & Merle J. O'Brien		SW¼ of NE¼ W. 10 rds of E. 30 rds of that part of Lot 5 lying W. of ½ sec. line				3		70	"	L	21	300		321		107				107		
Gladys Tyvsedal		N. 10 rds of S. 20½ rds of W. ½ of NW¼				1		40	"	T	40			40	8					8		
A. M. Barster		Lot 5 less S. 10 rds of E. 30 rds of that part lying W. of ½ sec. line				37		70	"	T	330			330		110				110		
~~Oscar Nelson~~ Arthur H. Kramer		N. 10 rds of SW¼ of NW¼ less 40 rds				36		70	"	T	288			288		96				96		
Marcus Otto Koch & Ruth Koch		SE¼ of NW¼ Lot 4				40		40	"	F	250	400		650	130					130		
Charles L. & Grace Thomson		NW¼ of NW¼ less 10 rds of W. 40 rds				28		70	"	F	182	24		156		52				52		
Mary N. & Jeanette Towers		NE¼ of SW¼				40		"	"	T	231			231		77				77		
~~Oscar Nelson~~ Arthur H. Kramer		NW¼ of SW¼ Lot 6				17.75		"	"	T	143	25		168		56				56		
Mary N. & Jeanette Towers		SW¼ of SW¼ Lot 7				18.05		"	"	T	144			144		48				48		
" " "		SE¼ of SW¼				40		"	"	T	231			231		77				77		
Gladys Tyvsedal		4 rds of W. ½ of NW¼ of NW¼				1		40	"	T	15			15	3					3		
Clifford H. & Lora Jane Griffith		Lot 2 less that part lying in Heights				14.10		70	"	T	309			309		103				103		
		NW¼ of SE¼																				
R. H. De Marce		SW¼ of SE¼				40		70	"	T	216			216		72				72		
Lyle & Jessie Coffland		SE¼ of SE¼				40		"	"	T	167	100		267		89				89		
						358.10					2568	849		3417	141	904				1045		

Sold for Taxes	Valuations by School Districts as Equalized by Department of Taxation: District No. ..... Rate ..... Mills	District No. ..... Rate ..... Mills	District No. 30 Rate 93 Mills	District No. ..... Rate ..... Mills	District No. ..... Rate ..... Mills	District No. ..... Rate ..... Mills	Tax including State Homestead ..... Mills ($ cts.)	State Tax on Non-Homestead 65.7 ..... Mills ($ cts.)	Special Taxes ($ cts.)	Total Taxes ($ cts.)	Paid	When Paid: Month	Day	Year	Number of Receipt	March Settlement 1955 ($ cts.)	June Settlement 1955 ($ cts.)	Penalty	November Settlement 1955 ($ cts.)	Penalty	Collections to First Monday in January 1956	Penalty	Delinquent on First Monday in January 1956	Total Delinquent Tax and Penalty	Remarks
			10				226	06		232	Part Paid Balance Paid	MAY 31	1955		11697		116		116						
												AUG 21	1955		12963										
SOLD FOR TAXES			7				158	04		162	PAID IN FULL	FEB 28	1955		4677	162									
			107				346	56		347	PAID IN FULL	APR 4	1955		4823		347								
		H	8				180			18	PAID IN FULL	MAY 27	1955		5991		18								
SOLD FOR TAXES			110				248	58		254													254		
			96				216	50		221	PAID IN FULL	MAY 31	1955		11627		221								
		H	130				293	4		293	PAID IN FULL	MAY 23	1955		5014		293								
			52				117	4		121	1st Half Paid 2nd Half Paid	MAY 31 OCT 31	1955 1955		11627 15332		61		61						
SOLD FOR TAXES			77				173	8		178													178		
			56				126	4		129	PAID IN FULL	MAY 31	1955		11621		129								
SOLD FOR TAXES			48				108	2		111													111		
SOLD FOR TAXES			77				173	8		178													178		
		H	3				6	8		7	PAID IN FULL	MAY 27	1955		5991		7								Penalty on 1st half of 18.26 Waived
			24				5	54		5	PAID IN FULL	AUG 2	1955		12241				5						
Abate #6518			~~103~~				~~2376~~	~~54~~		~~2430~~															
			72				167	38		166	PAID IN FULL	MAY 31	1955		11630		166								
SOLD FOR TAXES			89				200	46		205													205		
		H	141 904 042				2359	2	476	2406						162	1154		121				926		18.26 Abate

William Foist
Woodland
Dra Holmes Jacobs
Horatio Beach
Lukey Jay

Assessment Roll and Tax List of Real Property in the Town of Pleasant Lake, Cass County, Minnesota, for Taxes for the Year 1954.

*Indicate Type of Property: R - Residential, C - Commercial, I - Industrial, U - Utility, F - Farm

Form SCD (54) MILLER-DAVIS COMPANY, MINNEAPOLIS

	IN WHOSE NAME ASSESSED	TO WHOM TRANSFERRED		DESCRIPTION OF PROPERTY: SUBDIVISION	Sec. or Lot	Town or Block	Rng	Number of Acres of Land (Acres / 100ths)	No. School District	Indicate Homestead by Yes or No	Indicate Agricultural Land by Yes or No	*Indicate Type of Property	TRUE AND FULL VALUATIONS: LAND Exclusive of Structures and Improvements	BUILDINGS and Other Structures	MACHINERY Permanently Attached to Real Estate	TOTAL True and Full Value	ASSESSED VALUATIONS: RURAL: Homestead Up to $1,000 20%	RURAL: Over $1,000 and Non-Homestead 33⅓%	ALL OTHER: Homestead Up to $1,000 25%	ALL OTHER: Over $1,000 and Non-Homestead 40%	MACHINERY Permanently Attached to Real Estate 33⅓%	TOTAL ASSESSED VALUE	Total Assessed Value as Equalized by the Board of Review	FINAL EQUALIZED VALUE
								Acres					Dollars	Dollars	Dollars	Dollars	Dollars	Dollars	Dollars	Dollars	Dollars	Dollars	Dollars	Dollars
1	Gladys Dipseduh		1	NE¼ of NE¼	28	134	30	40	30	yes	yes	L	260	280		480	96					96		
2	Edwin & Helen Falk		2	NW¼ of NE¼ Lot 2				57		no		L	560	274		834		278				278		
3	Margaret A. Knighton et al. Peter H. & A. Luebben		3	SW¼ of NE¼ Lot 1 less G 32 rds & less 3.01 acres				10.55		no		L	201			201		67				67		
	Gladys Dipseduh		4	SE¼ of NE¼ G 28 rds of Lot 1 less 2 rds & Sp 28 rds of G 28 rds				14		yes		T	75			75	15					15		
	Isaac M. Walker Jr.		5	NE¼ of NW¼				40		yes		F	335	350		685	137					137		
	" "		6	NW¼ of NW¼				40		yes		F	275			275	55					55		
	Margaret & Riley P. Bloom		7	SW¼ of NW¼				40		yes		F	215			215	43					43		
	State of Minnesota		8	SE¼ of NW¼																				
	Kenneth Luebben		9	Commencing at the N.E. corner of Lot 1, Section 28, T. 134, R. 30, thence W. 2 rds, thence S. 30 rds, thence E. 2 rds, thence N. 30 rds to the place of beginning, containing 1 acre, more or less				67		no		L	21			21		7				7		
			10																					
			11	NE¼ of SW¼																				
	Margaret & Riley P. Bloom		12	NW¼ of SW¼ Lot 4				55.75		yes	yes	F	420	40		460	92					92		
	Harold & Sadie Smith		13	SW¼ of SW¼ Lot 5				48.90		no	no	C	350	500 126		976	170	42				212		
			14	SE¼ of SW¼																				
	Margaret A. Luebben		15	From the N.E. corner of Lot 1, Section 28, T. 134, R. 30, thence W. 30 rds, thence S. 2 rds, thence E. 30 rds, thence N. 2 rds to the place of beginning, containing 1 acre, more or less				67		no		L	21			21		7				7		
	H. C. Luebben		16	less SE¼ of SE¼ N. 40 rds of Sr. 4 rds of G. 32 rds of Lot 1				67		no	yes	L	21			21		7				7		
	Gladys Dipseduh		17	NW¼ of SE¼ N. 40 rds of Sr. 4 rds of G. 32 rds of Lot 1				1		yes		T	5			5	1					1		
	J. A. Dupee		18	SW¼ of SE¼ Sp. 2 rds of G. 28 rds of Lot 1				1.95		no	no	L	39			39		13				13		
	Katherine & Verdi B. Blackford		19	~~SE¼ of SE¼~~ Lot 6				4.45		no		L	120			120		40				40		
			20																					
								355.61					2658	1570		4428	609	461				1070		

Cass County, Minnesota, for Taxes for the Year 1954.

	SOLD FOR TAXES	VALUATIONS BY SCHOOL DISTRICTS AS EQUALIZED BY DEPARTMENT OF TAXATION: District No. ..... Rate ..... Mills	District No. ..... Rate ..... Mills	District No. 30 Rate 23.93 Mills	District No. 31 Rate 25.50 Mills	District No. ..... Rate ..... Mills	District No. ..... Rate ..... Mills	Tax including State Homestead ..... Mills	State Tax on Non-Homestead 5.5 Mills	SPECIAL TAXES	TOTAL TAXES		PAID	WHEN PAID Month Day Year	Number of Receipt	March Settlement 1955	June Settlement 1955	Penalty	November Settlement 1955	Penalty	Collections to First Monday in January 1956	Penalty	Delinquent on First Monday in January 1956	Total Delinquent Tax and Penalty	REMARKS
		Dollars	Dollars	Dollars	Dollars	Dollars	Dollars	$ cts.	$ cts.	$ cts.	$ cts.					$ cts.	$ cts.	$ cts.	$ cts.	$ cts.	$ cts.	$ cts.	$ cts.	$ cts.	
1				H	96			21.68			21.68	1	PAID IN FULL	MAY 27 1955	5991		21.68								
2					278			62.76	1.46		64.22	2	1st Half Paid 2nd Half Paid	MAY 31 1955 OCT 31 1955	11632 15537		32.11		32.11					
3												3													
4					67			15.17	.34		15.46	4	1st Half Paid	MAY 31 1955	11692		7.73						7.73	8.50	
5				H	15			3.38			3.38	5	PAID IN FULL	MAY 27 1955	5991		3.38								
6	SOLD FOR TAXES			H	137			30.92			30.92	6											30.92		
7	SOLD FOR TAXES			H	55			12.42			12.42	7											12.42		
8				H	43			9.70			9.70	8											9.70	10.67	
9												9													
10						7		1.76	.04		1.80	10	1st Half Paid	MAY 31 1955	11692		.90						.90	.99	
11												11													
12				H	92			20.76			20.76	12	1st Half Paid	MAY 31 1955	11633		26.69						20.76	22.84	
13					H	170 42		53.16	.22		53.38	13	1st Half Paid 2nd Half Paid	MAY 31 1955 SEP 1 1955	11692< 13692				26.69						
14												14													
15						7		1.76	.04		1.80	15	1st Half Paid	MAY 31 1955	11692		.90						.90	.99	
16					7			1.58	.04		1.62	16	1st Half Paid	MAY 31 1955	11692		.81						.81	.89	
17				H	1			.22			.22	17	PAID IN FULL	MAY 27 1955	5991		.22								
18	SOLD FOR TAXES					13		3.26	.06		3.32	18											3.32		
19						40		10.02	.20		10.22	19	PAID IN FULL	MAY 31 1955	11631		10.22								
20												20													
				H 149 352 791	N 170 129 279	609 NR 46 107	6996 17854 34850	240			25090						104.64		58.80				87.46		

Miller's Point
Woodland
Des Moines Beach
Horseshoe Beach
Pinkey Bay

Assessment Roll and Tax List of Real Property in the Town of Pioneer, Cass County, Minnesota, for Taxes for the Year 1954.

Form 5CD (54) MILLS-DAVIS COMPANY, MINNEAPOLIS

*Indicate Type of Property: R - Residential, C - Commercial, I - Industrial, U - Utility, F - Farm

In Whose Name Assessed	To Whom Transferred	Description of Property: Subdivision	Sec. or Lot	Town or Block	Rng	Number of Acres of Land (Acres / 100ths)	No. School District	Indicate Homestead Tax or No	Indicate Agricultural Tax or No	*Indicate Type of Property	True and Full Valuations: Land Exclusive of Structures Improvements (Dollars)	Buildings and Other Structures (Dollars)	Machinery Permanently Attached to Real Estate (Dollars)	Total True and Full Value (Dollars)	Assessed Valuations: Rural: Homestead Up to $1,000 20% (Dollars)	Rural: Over $4,000 and Non-Homestead 33⅓% (Dollars)	All Other: Homestead Up to $1,000 25% (Dollars)	All Other: Over $4,000 and Non-Homestead 40% (Dollars)	All Other: Machinery Permanently Attached to Real Estate 33⅓% (Dollars)	Total Assessed Value (Dollars)	Total Assessed Value as Equalized by the Board of Review (Dollars)	Final Equalized Value (Dollars)
		1 NE ¼ of NE ¼	28	139	30		Ind 30															
		2 NW ¼ of NE ¼																				
		3 SW ¼ of NE ¼																				
Henry Edward Siebert		Beg at a pt 32 rds 3 ft 6 inches south of cor of N & E cors, thence E 8 rods, thence N 20 rods to the center of the highway, thence along the center of the highway to the beginning, containing 1 acre				1		710	710	L	30	126		156		52				52		
		5																				
		6 NE ¼ of NW ¼																				
		7 NW ¼ of NW ¼																				
		8 SW ¼ of NW ¼																				
		9 SE ¼ of NW ¼																				
Walter E. Luetten		Beg at a pt 7 rds 3 ft 6 inches south of the center of the highway & 7 rds 3 ft 6 inches west of the center of the highway, thence W 7 rds, thence S 7 rds, thence E 7 rds, thence N 7 rds to the beginning, containing 1 acre				1		710	11	L	21			21		7				7		
		11 NE ¼ of SW ¼																				
		12 NW ¼ of SW ¼																				
		13 SW ¼ of SW ¼																				
		14 SE ¼ of SW ¼																				
		15																				
		16 NE ¼ of SE ¼																				
		17 NW ¼ of SE ¼																				
		18 SW ¼ of SE ¼																				
		19 SE ¼ of SE ¼																				
		20																				
						169					51	126		177		59				59		

In Whose Name Assessed	Sold for Taxes	Valuations by School Districts as Equalized by Department of Taxation: District No. ..... Rate ..... Mills	District No. ..... Rate ..... Mills	District No. ..... Rate ..... Mills	District No. ..... Rate ..... Mills	District No. Ind 30 Rate 93 Mills	District No. ..... Rate ..... Mills	Tax including State Homestead ..... Mills	State Tax on Non-Homestead 5.75 Mills	Special Taxes	Total Taxes	Paid	When Paid (Month Day Year)	Number of Receipt	March Settlement 1955	June Settlement 1955	Penalty	November Settlement 1955	Penalty	Collections to First Monday in January 1956	Penalty	Delinquent on First Monday in January 1956	Penalty	Total Delinquent Tax and Penalty	Remarks
		Dollars	Dollars	Dollars	Dollars	Dollars	Dollars	$ cts.	$ cts.	$ cts.	$ cts.				$ cts.	$ cts.	$ cts.	$ cts.	$ cts.	$ cts.	$ cts.	$ cts.	$ cts.	$ cts.	
1																									
2																									
3																									
4						52		1304	28		1332	PAID IN FULL	MAY 31 1955	11634		1332									
5																									
6																									
7																									
8																									
9																									
10						7		176	04		180	1st Half Paid	MAY 31 1955	11017		90						90		99	
11																									
12																									
13																									
14																									
15																									
16																									
17																									
18																									
19																									
20																									
						69		1480	32		1512					1422						90			

Assessment Roll and Tax List of Real Property in the Lowes of Lowes, Cass County, Minnesota, for Taxes for the Year 1954.

Form SCD (54) WILD-RUTE COMPANY, MINNEAPOLIS

*Indicate Type of Property: R - Residential, C - Commercial, I - Industrial, U - Utility, F - Farm

	IN WHOSE NAME ASSESSED	TO WHOM TRANSFERRED	DESCRIPTION OF PROPERTY: SUBDIVISION	Sec. or Lot	Town or Block	Rng	Number of Acres of Land: Acres	100ths	No. School District	Indicate Assessed Value Tax or No	Indicate Assessed Value Tax or No	*Indicate Type of Property	TRUE AND FULL VALUATIONS: LAND Exclusive of Structures and Improvements	BUILDINGS and Other Structures	MACHINERY Permanently Attached to Real Estate	TOTAL True and Full Value	ASSESSED VALUATIONS: RURAL: Homestead Up to $1,000 20%	(Over $4,000) and Non-Homestead 33⅓%	ALL OTHER: Homestead Up to $1,000 25%	Over $4,000 and Non-Homestead 40%	MACHINERY Permanently Attached to Real Estate 33⅓%	TOTAL ASSESSED VALUE	Total Assessed Value as Equalized by the Board of Review	FINAL EQUALIZED VALUE
							Acres	100ths					Dollars	Dollars	Dollars	Dollars	Dollars	Dollars	Dollars	Dollars	Dollars	Dollars	Dollars	Dollars
	Elmer & Ida Doty to Vaughn M. Lowes																							
	Lee H. & Evelyn Hildebrand	1	NE¼ of NE¼	29	139	30	40		30	Yes	Yes	F	335	500		835	167					167		
	Elmer & Ida Doty	2	NW¼ of NE¼				40			No	No	F	108			108		36				36		
	" " "	3	SW¼ of NE¼				40			No	No	F	501			501		167				167		
	Bernice M. Lowes to Vaughn M. Lowes, Lee H. & Evelyn Hildebrand	4	SE¼ of NE¼				40			Yes	Yes	F	175			175	35					35		
	George & Nola Philadeau	5	Lots of Lot 3 of NW¼ of Sec 14				2			No	No	C	75	675		750		250				250		
	Elmer & Ida Doty	6	NE¼ of NW¼				40			No	Yes	F	219			219		73				73		
	" " "	7	NW¼ of NW¼				40			No	No	F	216			216		72				72		
	" " "	8	SW¼ of NW¼ less 2 acs of E 198'				37.4			No	No	F	198			198		66				66		
	" " "	9	SE¼ of NW¼ less 2 acs of W 330'				30.6			No	No	F	309			309		103				103		
	Village of Backus	10	Lots 7, 8, 9, 10, 11, 12, 13, 14 of Block 1 & Lots 1, 2, 3, 4, 5, 6, 7, 8 of Block 2 & 2 acs of W 330' of E 660' of SE¼ of NW¼									Exempt												
		11	NE¼ of SW¼ (Village of Backus)																					
	Hewitt & Betty Jeffers	12	NW¼ of SW¼				40			Yes	No	F	380	475		855	171					171		
		13	SW¼ of SW¼ (Village of Backus)																					
		14	SE¼ of SW¼ (Village of Backus)																					
	Tessie E. & Dorothy F. Baker	15	60 acs of Lot 4 of Sec 14				60			Yes	No	C	100	600		700	140					140		
	Hans H. & Ruth A. Struve	16	NE¼ of SE¼ less 2 acs of E 594' of				40			No	No	F	306			306		102				102		
	" " "	17	NW¼ of SE¼ less 2 acs of W 343'				40			No	No	C	365	550		915		305				305		
	K. A. & Lehto & Rhoda Lehto	18	SW¼ of SE¼ less 1 acre Hwy & less 60 acs				38.23			Yes	No	F	290	875		1165	233					233		
	Ephraim & Ella Stimson to Wilfred Dorothy Stimson	19	Lot of SE¼ of SE¼				19			Yes	No	F	190	225		415	83					83		
	Emma R. Theodore R. Olson	20	Lot 4 of Sec 14 less 19 acs				21			Yes	Yes	F	215	390		605	121					121		
			(Continued on next page)				471.23						3946	4290		8236	950	1174				2124		

SOLD FOR TAXES	VALUATIONS BY SCHOOL DISTRICTS AS EQUALIZED BY DEPARTMENT OF TAXATION: District No. ..... Rate ..... Mills	District No. ..... Rate ..... Mills	District No. 1430 Rate 23.13 Mills	District No. 3.30 Rate 23.13 Mills	District No. ..... Rate ..... Mills	District No. ..... Rate ..... Mills	Tax including State Homestead ..... Mills	State Tax on Non-Homestead 5.25 Mills	SPECIAL TAXES	TOTAL TAXES		PAID	WHEN PAID Month Day Year	Number of Receipt	March Settlement 1955	June Settlement 1955	Penalty	November Settlement 1955	Penalty	Collections to First Monday in January 1956	Penalty	Delinquent on First Monday in January 1956	Total Delinquent Tax and Penalty	REMARKS
	Dollars	Dollars	Dollars	Dollars	Dollars	Dollars	$ cts.	$ cts.	$ cts.	$ cts.					$ cts.	$ cts.	$ cts.	$ cts.	$ cts.	$ cts.	$ cts.	$ cts.	$ cts.	
1			H 167				37.70			37.70	1	PAID IN FULL	MAY 31 1955	6691		37.70								
2 SOLD FOR TAXES			36				8.12	18		8.30	2											8.30		
3 SOLD FOR TAXES			167				37.70	88		38.58	3											38.58		
4			H 35				7.90			7.90	4	PAID IN FULL	MAY 31 1955	6691		7.90								
5				250			62.68	1.30		63.98	5	PAID IN FULL	OCT 1 1955	14417				63.98	2.24					
6 SOLD FOR TAXES			73				16.48	38		16.86	6											16.86		
7 SOLD FOR TAXES			72				16.26	38		16.64	7											16.64		
8 SOLD FOR TAXES			66				14.90	34		15.24	8											15.24		
9 SOLD FOR TAXES			103				23.26	54		23.80	9											23.80		
10											10													
11											11													
12 SOLD FOR TAXES			H 171				38.60			38.60	12	PAID IN FULL	OCT 5 1955	13942				38.60	1.35					
13											13													
14											14													
15			H 140				31.60			31.60	15	PAID IN FULL	MAY 31 1955	11636		31.60								
16			102				23.02	54		23.56	16											23.56	1.25	92
17 SOLD FOR TAXES			305				68.84	1.60		70.44	17											70.44		
18			H 233				52.60			52.60	18	1st Half Paid 2nd Half Paid	MAY 2 6 1955 OCT 19 1955	6029 15585		26.30		26.30						
19			H 83				18.74			18.74	19	PAID IN FULL	SEP 20 1955	13794				18.74	.56					
20			H 121				27.32			27.32	20	PAID IN FULL	AUG 23 1955	13364				27.32	.68					
			H 950	250	1174		62.68																	
			924	250	1174		423.04	6.14		491.86						103.50		174.94				213.42		
			1577	250	2124		485.72																	

William G. Polst
Woodland
Dog Holes Beach
Horseshoe Beach
Lakey Jay

Assessment Roll and Tax List of Real Property in the Town of Ponsford, Cass County, Minnesota, for Taxes for the Year 1954.

Form 5CD (54) [illegible]

*Indicate Type of Property: R - Residential, C - Commercial, I - Industrial, U - Utility, F - Farm

	IN WHOSE NAME ASSESSED	TO WHOM TRANSFERRED	DESCRIPTION OF PROPERTY: SUBDIVISION	Sec. or Lot	Town or Block	Rng	Number of Acres of Land: Acres	Hundredths	No. School District	Indicate Homestead Tax or No	Indicate Agricultural Tax or No	*Indicate Type of Property	TRUE AND FULL VALUATIONS: LAND Exclusive of Structures and Improvements	BUILDINGS and Other Structures	MACHINERY Permanently Attached to Real Estate	TOTAL True and Full Value	ASSESSED VALUATIONS: RURAL: Homestead Up to $4,000 20%	RURAL: Over $4,000 and Non-Homestead 33⅓%	ALL OTHER: Homestead Up to $1,000 25%	ALL OTHER: Over $1,000 and Non-Homestead 40%	MACHINERY Permanently Attached to Real Estate 33⅓%	TOTAL ASSESSED VALUE	Total Assessed Value as Equalized by the Board of Review	FINAL EQUALIZED VALUE
							Acres	Hundredths					Dollars	Dollars	Dollars	Dollars	Dollars	Dollars	Dollars	Dollars	Dollars	Dollars	Dollars	Dollars
1			N E ¼ of N E ¼	24	139	30			Ind 30															
2			N W ¼ of N E ¼																					
3			S W ¼ of N E ¼																					
4			S E ¼ of N E ¼																					
5	Magnus Van Egas	Part 368, American Legion Post	N. 400' of E 584' of W. 943' of NW¼ of SW¼							70	00	C	51	450		501		167				167		
6			N E ¼ of N W ¼																					
7			N W ¼ of N W ¼																					
8			S W ¼ of N W ¼																					
9			S E ¼ of N W ¼																					
10																								
11			N E ¼ of S W ¼																					
12			N W ¼ of S W ¼																					
13			S W ¼ of S W ¼																					
14			S E ¼ of S W ¼																					
15																								
16			N E ¼ of S E ¼																					
17			N W ¼ of S E ¼																					
18			S W ¼ of S E ¼																					
19			S E ¼ of S E ¼																					
20																								
													51	450		501		167				167		

	SOLD FOR TAXES	VALUATIONS BY SCHOOL DISTRICTS AS EQUALIZED BY DEPARTMENT OF TAXATION: District No.... Rate.... Mills	District No.... Rate.... Mills	District No.... Rate.... Mills	District No.... Rate.... Mills	District No. 30 Rate 43 25.0 Mills	District No.... Rate.... Mills	Tax including State Homestead ....Mills	State Tax on Non-Homestead 5.2 Mills	SPECIAL TAXES	TOTAL TAXES		PAID	WHEN PAID: Month	Day	Year	Number of Receipt	March Settlement 1955	June Settlement 1955	Penalty	November Settlement 1955	Penalty	Collections to First Monday in January 1956	Penalty	Delinquent on First Monday in January 1956	Total Delinquent Tax and Penalty	REMARKS
		Dollars	Dollars	Dollars	Dollars	Dollars	Dollars	$ cts.	$ cts.	$ cts.	$ cts.							$ cts.	$ cts.	$ cts.	$ cts.	$ cts.	$ cts.	$ cts.	$ cts.	$ cts.	
1												1															
2												2															
3												3															
4												4															
5						167		41 88	88		42 76	5	PAID IN FULL MAY 31 1955	11635					42 76							
6												6															
7												7															
8												8															
9												9															
10												10															
11												11															
12												12															
13												13															
14												14															
15												15															
16												16															
17												17															
18												18															
19												19															
20												20															
						167		41 88	88		42 76								42 76							

Willard Folst
Woodland
Des Moines Jacobs
Horsnice Beach
Lakey Jay

Assessment Roll and Tax List of Real Property in the Town of Powers, Cass County, Minnesota, for Taxes for the Year 1954.

Form 5CD (54) BLUE BLVD BINDER, MINNEAPOLIS

*Indicate Type of Property: R - Residential, C - Commercial, I - Industrial, U - Utility, F - Farm

	IN WHOSE NAME ASSESSED	TO WHOM TRANSFERRED	DESCRIPTION OF PROPERTY: SUBDIVISION	Sec. or Lot	Town or Block	Rng	Number of Acres of Land: Acres	100ths	No. School District	Indicate Homestead Tax or No	Indicate Farm Collateral Tax or No	Indicate Type of Property	TRUE AND FULL VALUATIONS: LAND Exclusive of Structures and Improvements	BUILDINGS and Other Structures	MACHINERY Permanently Attached to Real Estate	TOTAL True and Full Value	ASSESSED VALUATIONS: RURAL: Homestead Up to $1,000 20%	RURAL: Over $1,000 and Non-Homestead 33⅓%	ALL OTHER: Homestead Up to $1,000 25%	ALL OTHER: Over $1,000 and Non-Homestead 40%	ALL OTHER: MACHINERY Permanently Attached to Real Estate 33⅓%	TOTAL ASSESSED VALUE	Total Assessed Value as Equalized by the Board of Review	FINAL EQUALIZED VALUE
													Dollars	Dollars	Dollars	Dollars	Dollars	Dollars	Dollars	Dollars	Dollars	Dollars	Dollars	Dollars
	Albert C. & Vinnie E. Johnson		E½ of NW¼ of E½ of SE¼ Section 30	30	139	30	32		30	yes	yes	F	260			260	52					52		
	~~Chas. L. Burrows & Mae Ida L. Richards~~	Richards, J. Smith	~~Lot 1, less E 4 rods & S 4 rods~~				24					F												
1			NE¼ of NE¼																					
2			NW¼ of NE¼							yes		F	205	350		655	131					131		
3	Loren Parchus		SW¼ of NE¼ Lot 2 less Y acre Lot 3 of Sec 19				39.05			yes		F	385	675		1060	212					212		
4			SE¼ of NE¼																					
5	Lucille A. & Howard M. Lang		4 acres in Lot 2				4			710	NO	C	90	300		390		130				130		
6			NE¼ of NW¼																					
7			NW¼ of NW¼																					
8			SW¼ of NW¼																					
9			SE¼ of NW¼																					
10	Wm. Knoff		8 acres in NE¼ of NE¼				8			yes	yes	R	85	50		135	27					27		
11			NE¼ of SW¼																					
12			NW¼ of SW¼																					
13			SW¼ of SW¼																					
14			SE¼ of SW¼																					
15																								
16	Lorn Parchus		NE¼ of SE¼ Lot 3 less School Y Lot 4 of Sec 19				33.07			yes		R	30			30	6					6		
17			NW¼ of SE¼																					
18			SW¼ of SE¼																					
19			SE¼ of SE¼																					
20																								
							154.12						1155	1375		2530	418	130				548		

Cass County, Minnesota, for Taxes for the Year 1954.

	SOLD FOR TAXES	VALUATIONS BY SCHOOL DISTRICTS AS EQUALIZED BY DEPARTMENT OF TAXATION: District No. ..... Rate ..... Mills	District No. ..... Rate ..... Mills	District No. ..... Rate ..... Mills	District No. 30 Rate .73 Mills	District No. 30 Rate .73 Mills	District No. 30 Rate .73 Mills	Tax including State Homestead ..... Mills	State Tax on Non-Homestead ..... Mills	SPECIAL TAXES	TOTAL TAXES		PAID	WHEN PAID (Month Day Year)	Number of Receipt	March Settlement 1955	June Settlement 1955	Penalty	November Settlement 1955	Penalty	Collections to First Monday in January 1956	Penalty	Delinquent on First Monday in January 1956	Penalty	Total Delinquent Tax and Penalty	REMARKS
		Dollars	Dollars	Dollars	Dollars	Dollars	Dollars	$ cts.	$ cts.	$ cts.	$ cts.					$ cts.	$ cts.	$ cts.	$ cts.	$ cts.	$ cts.	$ cts.	$ cts.	$ cts.	$ cts.	
1			H	52				11.74			11.74	1	1st Half Paid	MAY 31 1955	1160		5.87		5.87							
													2nd Half Paid	OCT 31 1955	1554											
													PAID IN FULL	MAY 31 1955	619											
2			H	131				29.58			29.58	2					29.58									
3			H	212				47.86			47.86	3	1st Half Paid	MAY 31 1955	1160		23.92		23.93							
													2nd Half Paid	OCT 31 1955	1554											
4												4														
5					130			32.60	68		33.28	5	PAID IN FULL	MAY 26 1955	1318		33.28									
6												6														
7												7														
8												8														
9												9														
10	SOLD FOR TAXES		H	27				6.10			6.10	10												6.10		
11												11														
12												12														
13												13														
14												14														
15												15														
16			H	6				1.36			1.36	16	1st Half Paid	MAY 31 1955	1160		.68		.68							
													2nd Half Paid	OCT 31 1955	1554											
17												17														
18												18														
19												19														
20												20														
			H 428	130	H 428 130 558	32.60 13.00 45.64		129.74	68		129.92						93.34		30.48					6.10	

Assessment Roll and Tax List of Real Property in the Town of Remer, Cass County, Minnesota, for Taxes for the Year 1954.

*Indicate Type of Property: R - Residential, C - Commercial, I - Industrial, U - Utility, F - Farm

Form 5CD (54) WILLIS-DAVIS COMPANY, MINNEAPOLIS

	In Whose Name Assessed	To Whom Transferred	Description of Property: Subdivision	Sec. or Lot	Town or Blk	Rng	Number of Acres of Land: Acres	100ths	Sec. School District	Indicate Homestead Tax or No	Indicate Agricultural Tax or No	Indicate Type of Property	True and Full Valuations: Land Exclusive of Structures and Improvements (Dollars)	Buildings and Other Structures (Dollars)	Machinery Permanently Attached to Real Estate (Dollars)	Total True and Full Value (Dollars)	Assessed Valuations: Rural: Homestead Up to $1,000 20% (Dollars)	Rural: Over $4,000 and Non-Homestead 33⅓% (Dollars)	All Other: Homestead Up to $4,000 25% (Dollars)	All Other: Over $4,000 and Non-Homestead 40% (Dollars)	All Other: Machinery Permanently Attached to Real Estate 33⅓% (Dollars)	Total Assessed Value	Total Assessed Value as Equalized by the Board of Review (Dollars)	Final Equalized Value (Dollars)
1			NE ¼ of NE ¼	31	139	30			Unk #08															
2			NW ¼ of NE ¼																					
3			SW ¼ of NE ¼																					
4			SE ¼ of NE ¼																					
5																								
6			NE ¼ of NW ¼																					
7			NW ¼ of NW ¼																					
8			SW ¼ of NW ¼																					
9			SE ¼ of NW ¼																					
10	Fabian & Lot Rayak & Construkh		E½ of Lot 5				162			No	No	L	48			48		16				16		
11			NE ¼ of SW ¼																					
12			NW ¼ of SW ¼																					
13	Clark W. & Irene M. Johnston		W½ of ~~SW ¼ of SW ¼~~ Lot 5				162			No	"	L	48			48		16				16		
14			SE ¼ of SW ¼																					
15																								
16	James D. & Elsie A. Cadas		NE ¼ of SE ¼ Lot 3				46	25	4	40	F		240			240	58					58		
17			NW ¼ of SE ¼ less Hwy																					
18	" " "		SW ¼ of SE ¼ } Lot 4 less Hwy				52	50	4	40	"	F	325			325	65					65		
19			SE ¼ of SE ¼ }																					
20																								
							101	99					711			711	123	32				155		

	Sold for Taxes	Valuations by School Districts as Equalized by Department of Taxation: District No. ..... Rate ..... Mills	District No. ..... Rate ..... Mills	District No. ..... Rate ..... Mills	District No. 30 Rate 73 Mills	District No. 50 Rate 73 Mills	District No. ..... Rate ..... Mills	Tax including State Homestead ..... Mills	State Tax on Non-Homestead ..... Mills	Special Taxes	Total Taxes		Paid	When Paid	Number of Receipt	March Settlement 1955	June Settlement 1955	Penalty	November Settlement 1955	Penalty	Collections to First Monday in January 1956	Penalty	Delinquent on First Monday in January 1956	Total Delinquent Tax and Penalty	Remarks
		Dollars	Dollars	Dollars	Dollars	Dollars	Dollars	$ cts.	$ cts.	$ cts.	$ cts.			Month Day Year		$ cts.	$ cts.	$ cts.	$ cts.	$ cts.	$ cts.	$ cts.	$ cts.	
1												1												
2												2												
3												3												
4												4												
5												5												
6												6												
7												7												
8												8												
9												9												
10					16			402	08		410	10	PAID IN FULL	MAY 31 1955	1637		410							
11												11												
12												12	PAID IN FULL	MAY 20 1955	2210		410							
13					16			402	08		410	13												
14												14												
15												15												
16	SOLD FOR TAXES		H	58				1310			1310	16											1310	
17												17												
18	SOLD FOR TAXES		H	65				1468			1468	18											1468	
19												19												
20												20												
			H	123	32	H 123 / 32 / 155	Na 804 / 2779 / 3583	16		3598							800						2798	

Hilliard's Point
Woodland
Dr. Holmes Beach
Horseshoe Beach
Indian Bay
Samantha's Subdivision

Assessment Roll and Tax List of Real Property in the Town of Pewan

*Indicate Type of Property: R - Residential, C - Commercial, I - Industrial, U - Utility, F - Farm

Form 3CD (54) WILLIAMS-DATA FORMS, MINNEAPOLIS

	IN WHOSE NAME ASSESSED	TO WHOM TRANSFERRED		DESCRIPTION OF PROPERTY: SUBDIVISION	Sec. or Lot	Town or Block	Rng	Number of Acres of Land: Acres	100ths	Sch. No. School District	Indicate Homestead Tax or No	Indicate Agricultural Tax or No	Indicate Type of Property*	TRUE AND FULL VALUATIONS: LAND Exclusive of Structures and Improvements	BUILDINGS and Other Structures	MACHINERY Permanently Attached to Real Estate	TOTAL True and Full Value	ASSESSED VALUATIONS: RURAL: Homestead Up to $1,000 20%	RURAL: Over $4,000 and Non-Homestead 33⅓%	ALL OTHER: Homestead Up to $1,000 25%	ALL OTHER: Over $4,000 and Non-Homestead 40%	MACHINERY Permanently Attached to Real Estate 33⅓%	TOTAL ASSESSED VALUE	Total Assessed Value as Equalized by the Board of Review	FINAL EQUALIZED VALUE
														Dollars	Dollars	Dollars	Dollars	Dollars	Dollars	Dollars	Dollars	Dollars	Dollars	Dollars	Dollars
1	Elmer & Ada Doty			NE¼ of NE¼	32	139	30	40		30	yes	yes	F	540			540	68					68		
2	Myrtle Shilhock			NW¼ of NE¼							yes	"	F	570			570	114					114		
3	" "			SW¼ of NE¼				40			yes	"	F	410	600		1010	202					202		
4	Elmer & Ada Doty			Lot 1 less that of Ellis shore st line, 74 acres & SE¼ of NE¼ less 4 Shilhock				21.87			yes	no	R	175	225 600		1000	80	200				280		
5	Minn. Power & Light			50'x50' NW¼ of NE¼							no	"	U	20	550	4350	4920		190			1450	1640		
6	Francis W. & Gladys A. Van Epps			60' x 60' of NE¼ of NW¼				28			yes	"	F	235	280		515	103					103		
7				NW¼ of NW¼																					
8	Leslie & Gladys Hughes			SW¼ of NW¼				40			yes	"	F	320			320	64					64		
9	" " "			SE¼ of NW¼				40			yes	"	F	375			375	75					75		
	Bactus Evergreen Cemetery Assn			Beg at NE cor of SE¼ of NW¼ of Sec 32 thence W 330 ft thence S 330 ft thence E 330 ft thence N 330 ft to the place of beginning 2.5 acres							Exempt														
11	Village of Bactus			NE¼ of SW¼							Exempt														
12	James H. & Elsie A. Cada			NW¼ of SW¼				40			yes	"	F	370			370	74					74		
13	Margaret Lucille Hagen			SW¼ of SW¼				40			yes	"	F	550			550	110					110		
14	~~Herman H. & Margaret L. Hagen~~			SE¼ of SW¼				40			no	"	F	145	375		520		190				190		
15																									
16	Andrew H. & Vilma E. Anderson			NE¼ of SE¼ Lot 2				50.16			no	"	F	145	150		345		115				115		
17				NW¼ of SE¼																					
18	Gustav A. E. & Rhoda L. Lehto			SW¼ of SE¼				40			no	"	T	255			255		85				85		
19	" "			SE¼ of SE¼ Lot 3				22.80			no	"	T	108			108		36				36		
20	Harold & Irma Doty			76 ac of Lot 1				76																	
								444.83						4118	2780	4350	11248	890	816			1450	2156		

Cass County, Minnesta, for Taxes for the Year 1954.

	SOLD FOR TAXES	VALUATIONS BY SCHOOL DISTRICTS AS EQUALIZED BY DEPARTMENT OF TAXATION: District No. ..... Rate ..... Mills	District No. ..... Rate ..... Mills	District No. 1 District No. 2 Rate 43 Mills 32	District No. ..... Rate ..... Mills	District No. ..... Rate ..... Mills	Tax including State Homestead ..... Mills	State Tax on Non-Homestead 5.2 Mills	SPECIAL TAXES	TOTAL TAXES		PAID	WHEN PAID	Number of Receipt	March Settlement 1955	June Settlement 1955	Penalty	November Settlement 1955	Penalty	Collections to First Monday in January 1956	Penalty	Delinquent on First Monday in January 1956	Penalty	Total Delinquent Tax and Penalty	REMARKS
		Dollars	Dollars	Dollars	Dollars	Dollars	$ cts.	$ cts.	$ cts.	$ cts.			Month Day Year		$ cts.	$ cts.	$ cts.	$ cts.	$ cts.	$ cts.	$ cts.	$ cts.	$ cts.	$ cts.	
1				H 68			15 34			15 34	1	PAID IN FULL	MAY 31 1955	1641		15 34									
2	SOLD FOR TAXES			H 114			25 74			25 74	2											25 74			
3	SOLD FOR TAXES			H 202			45 60			45 60	3											45 60			
4				H 80 200			63 20	1 04		64 24	4	PAID IN FULL	MAY 9 1955	1357		64 24									
5				1640			370 20	8 56		378 76	5	2nd Half Paid 1st Half Paid	OCT 10 1955 MAY 31 1955	2176 1043		189 38		189 38							
6				H 103			23 26			23 26	6	PAID IN FULL	MAY 31 1955	1644		23 26									
7											7														
8				H 64			14 44			14 44	8	2nd Half Paid 1st Half Paid	OCT 31 1955 MAY 5 1955	5544		7 22		7 22							
9				H 75			16 92			16 92	9	2nd Half Paid 1st Half Paid	OCT 31 1955 MAY 5 1955	1536		8 46		8 46							
10											10														
11											11														
12	SOLD FOR TAXES			H 74			16 70			16 70	12											16 70			
13	SOLD FOR TAXES			H 110			24 84			24 84	13											24 84			
14				190			42 88	1 00		43 88	14	PAID IN FULL	APR 25 1955	5182		43 88									
15											15														
16	SOLD FOR TAXES			115			25 96	60		26 56	16	PAID IN FULL	MAY 31 1955	1638		26 56									
17											17														
18				85			19 18	44		19 62	18	1st Half Paid 2nd Half Paid	MAY 24 1955 OCT 19 1955	6129		9 81		9 81							
19				36			8 12	18		8 30	19	1st Half Paid 2nd Half Paid	MAY 24 1955 OCT 19 1955	1456		4 15		4 15							
20											20														
				H 690 2266 3156			712 38	11 87		724 20						592 30		219 02				112 88			

Hillier's Point
Sunnyside Resort
Woodland
Des Moines Beach
Horseshoe Beach
Indian Bay

Assessment Roll and Tax List of Real Property in the ... of ... Cass County, Minnesota, for Taxes for the Year 1954.

Form SCD (51) BLAIR-RAVE COMPANY, MINNEAPOLIS

Indicate Type of Property: R-Residential, C-Commercial, I-Industrial, U-Utility, F-Farm

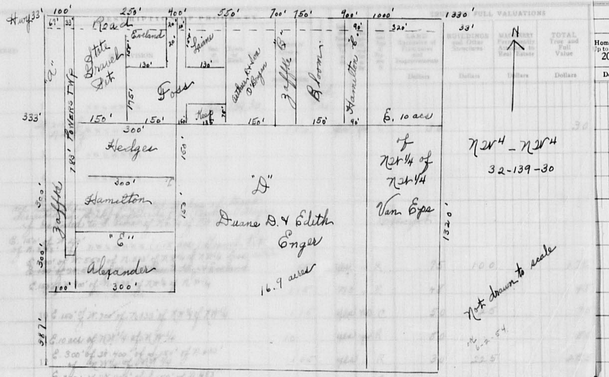

| IN WHOSE NAME ASSESSED | TO WHOM TRANSF | | |



Assessment Roll and Tax List of Real Property in the Town of Powers, Cass County, Minnesota, for Taxes for the Year 1954.

*Indicate Type of Property: R - Residential, C - Commercial, I - Industrial, U - Utility, F - Farm

Form SCD (54) MARK-BAER COMPANY, MINNEAPOLIS

In whose name assessed	To whom transferred	Description of property: Subdivision	Sec. or Lot	Town or Block	Rng	Number of Acres of Land (Acres / 100ths)	No. School District	Indicate Homestead Tax or No	Indicate Agricultural Tax or No	*Indicate Type of Property	True and Full Valuations: Land Exclusive of Structures and Improvements (Dollars)	Buildings and Other Structures (Dollars)	Machinery Permanently Attached to Real Estate (Dollars)	Total True and Full Value (Dollars)	Assessed Valuations, Rural: Homestead Up to $1,000 20% (Dollars)	Rural: Over $1,000 and Non-Homestead 33⅓% (Dollars)	All Other: Homestead Up to $1,000 25% (Dollars)	All Other: Over $1,000 and Non-Homestead 40% (Dollars)	All Other: Machinery Permanently Attached to Real Estate 33⅓% (Dollars)	Total Assessed Value (Dollars)	Total Assessed Value as Equalized by the Board of Review (Dollars)	Final Equalized Value (Dollars)
		1 NE¼ of NE¼	32	139	30																	
Rose C. & Dorothy E. Baker		2 E 315' of N 394' of NW¼ of NE¼				1.50		yes	yes	C	3.0			3.0	6					6		
		3 SW¼ of NE¼																				
		4 SE¼ of NE¼																				
Backus Evergreen Cemetery Assn		5 ~~all land lying on E of pavement & top of street description of Backus Cemetery 1933 (Caroline Village) is intended to be lines of N½ of NW¼~~									Exempt											
State of Minnesota		E 150' of N 400' of NW¼ of NW¼ (1.15 ac) Branch R.R.																				
Olaf Nelius Foss		~~E 300' of N 550' of N 333' of NW¼ of NW¼ less R.R. ~~				.55		yes	"	R	75	100		175	35					35		
Margaret E. & Elmer W. Bloom		E 150' of N 400' of N 333' of NW¼ of NW¼				1.15		no	"	R	48			48		16				16		
Arthur & Eva Ann O'Bryan		10 E 150' of N 300' of N 333' of NW¼ of NW¼				1.15		yes	no	C	50	25		75	15					15		
Francis W. & Gladys A. Van Cope		11 E 10 ac of NW¼ of NW¼				10		yes	yes	R	80			80	16					16		
Florence E. Hamilton		12 E 300' of N 400' of S 150' of N 633' of NW¼ of NW¼				1.05		yes	"	R	30	225		255	51					51		
Horace & Edith M. Hodges		13 E 300' of N 400' of S 150' of N 483' less R.R. of NW¼ of NW¼				1.05		yes	"	R	30	225		255	51					51		
Moses & Lila Jaffe		(a) N 100' of N 333' of NW¼ of NW¼ 14 Add N 783' E 6.33'				Street		no	"	R	33			33		11				11		
Emily Inez Gordon		(B) E 50' of N 750' of N 333' of NW¼ of NW¼				Street		no	"	R	30			30		10				10		
Frank & Betty Lapointe Cutler		(b) E 40' of N 400' of N 333' of NW¼ of NW¼ Add E 30 ac of NW¼				70		no	"	R	30			30		10				10		
Dennis & Lois O. Gleason		(c) 17 N 1/4 of NW¼ of NW¼ less S 600' of N 933' of N 400'				1.40		no	"	R	135			135		45				45		
Dennis & Gertrude Swingen		18 E 300' of N 933' of N 1/4 of NW¼ of NW¼				2.05		no	"	R	50	100		150		50				50		
Peter & Estella Alexander		19 (72' x 135') Part of NW¼ of NW¼				.25		yes	"	R	30	225		255	51					51		
Clinton J. & Florence B. Kief		20 E 150' of N 550' of N 1/4 of NW¼ of NW¼				.50		no	"	R	30			30		10				10		
Enoch D. & Marie Lavine		(continued on next page)				36.45					681	900		1581	205	152				357		

Sold for Taxes	Valuations by School Districts as Equalized by Department of Taxation: District No. ..... Rate ..... Mills (Dollars)	District No. ..... Rate ..... Mills (Dollars)	District No. 30 Rate 22 Mills (Dollars)	District No. 30 Rate 23 Mills (Dollars)	District No. ..... Rate ..... Mills (Dollars)	Tax including State Homestead ..... Mills ($ cts.)	State Tax on Non-Homestead ..... Mills ($ cts.)	Special Taxes ($ cts.)	Total Taxes ($ cts.)		Paid	When Paid (Month Day Year)	Number of Receipt	March Settlement 1955 ($ cts.)	June Settlement 1955 ($ cts.)	Penalty ($ cts.)	November Settlement 1955 ($ cts.)	Penalty ($ cts.)	Collections to First Monday in January 1956 ($ cts.)	Penalty ($ cts.)	Delinquent on First Monday in January 1956 ($ cts.)	Total Delinquent Tax and Penalty ($ cts.)	Remarks
										1													
			H	6		1.36			1.36	2	PAID IN FULL	MAY 31 1955	11636		1.36								
										3													
										4													
										5													
										6													
										7													
SOLD FOR TAXES			H	35		7.90			7.90	8											7.90		
				16		3.62	08		3.70	9	PAID IN FULL	MAY 26 1955	5849		3.70								
SOLD FOR TAXES				H	15	3.76			3.76	10											3.76		
		H	16			3.62			3.62	11	PAID IN FULL	MAY 31 1955	11644		3.62								
		H	51			11.52			11.52	12	PAID IN FULL	NOV 28 1956	16829						11.52	.89			
		H	51			11.52			11.52	13	PAID IN FULL	MAY 31 1955	11645		11.52								
			11			2.48	06		2.54	14	1st Half Paid 2nd Half Paid	MAY 31 1955 OCT 17 1955	11576 17409		1.27		1.27						
			10			2.26	06		2.32	15	PAID IN FULL	MAY 31 1955	11649		2.32								
			10			2.26	06		2.32	16	PAID IN FULL	MAY 31 1955	11647		2.32								
			45			10.16	24		10.40	17	PAID IN FULL	MAY 31 1955	11643		10.40								
			50			11.28	26		11.54	18											11.54	1.269	
		H	51			11.52			11.52	19	1st Half Paid 2nd Half Paid PAID IN FULL	MAY 31 1955 OCT 31 1955 MAY 31 1955	11642 15872 11646		5.76 2.82		5.76						
			10			2.26	06		2.32	20													
		H 210	H 15	2.25		3.76																	
		1.52		1.52		81.76	82		86.34						44.59		7.03		11.52		22.20		
		3.42		3.77		85.52																	

Hillers, Point
Bernard & Josephine Woodland
Joe Moses Beach
Hornbeck Beach
Jackson Beach
Jinky Jay

Form 5CD (31)

C-Commercial, I-Industrial, U-Utility, F-Farm



Line	In Whose Name Assessed	Description	Acres	Homestead	Type	Land	Structures	Total	Rural Homestead 20%	Rural Over $4,000 and Non-Homestead 33⅓%	Total Assessed Value
2	Rose E. & Dorothy E. Baker							30	6		6
6	Backus Evergreen Cemetery Ass'n										
7	State of Minnesota										
8	Ole & Nellie Foss (Charles H. & Dorothy J. Cutler)	E. 150' of W. 550' of N. 333' of NW¼ of NW¼ less a strip ...	1.75	yes	R	75	100	175	35		35
9	Margaret E. & Elmer W. Bloom	E. 150' of W. 400' of N. 333' of NW¼ of NW¼	1.15	no	R	48		48		16	16
10	Arthur & Iva Ann O'Bryan	E. 150' of W. 700' of N. 333' of NW¼ of NW¼	1.15	yes	C	50	25	75	15		15
11	Francis W. & Gladys S. Van Eps	E. 10 acs of NW¼ of NW¼	10	yes	R	80		80	16		16
12	Florence C. Hamilton	E. 300' of W. 400' of S. 150' of N. 633' of NW¼ of NW¼	1.05	yes	R	30	225	255	51		51
13	Horace & Edith M. Hedges	E. 300' of W. 400' of S. 150' of N. 483' of NW¼ of NW¼	1.05	yes	R	30	225	255	51		51
14	Moses & Lila Zaffke	(a) W. 100' of N. 933' of NW¼ of NW¼ less N. 783' of E. 33'	Street	no	R	33		33		11	11
15	~~Emil & Susan Anderson~~ Charles H. & Dorothy J. Cutler	(B) E. 50' of W. 750' of N. 333' of NW¼ of NW¼	Street	no	R	30		30		10	10
16	~~David H. & Betty J. Hamilton~~	(C) E. 90' of W. 1000' of N. 333' of NW¼ of NW¼	.70	no	R	30		30		10	10
17	Duane D. & Edith C. Enger (Emil & Susan Anderson)	(D) N. W¼ of NW¼ less E. 10 acs & less N. 333' of W. 1000' & less S. 600' of N. 933' of W. 400'	16.90	no	R	135		135		45	45
18	Peter & Ethel Alexander	S. 300' of N. 933' of W. 400' of NW¼ of NW¼	2.05	no	R	50	100	150		50	50
19	Clinton J. & Florence F. Keep	(75' x 135') Part of NW¼ of NW¼	.25	yes	R	30	225	255	51		51
20	Enoch D. & Marie Lavine	E. 130' of W. 550' of N. 158' of NW¼ of NW¼	.50	no	R	30		30		10	10
	(continued on next page)		36.85			681	900	1581	225	152	377

School districts: District No. 30, Rate 27.?? Mills; District No. 30 NH, Rate 25.?? Mills

Line	Sold for Taxes	School District Valuation	Tax Including State Homestead	State Tax on Non-Homestead	Total Taxes	Paid	When Paid	Number of Receipt	June Settlement 1955	November Settlement 1955	Collections to First Monday in January 1956	Penalty	Delinquent on First Monday in January 1956
1													
2		H 6	1 36		1 36	PAID IN FULL	MAY 31 1955	11636	1 36				
3													
4													
5													
6													
7													
8	SOLD FOR TAXES	H 35	7 90		7 90								7 90
9		16	3 62	08	3 70	PAID IN FULL	MAY 26 1955	5949	3 70				
10	SOLD FOR TAXES	H 15	3 76		3 76								3 76
11		H 16	3 62		3 62	PAID IN FULL	MAY 31 1955	11644	3 62				
12		H 51	11 52		11 52	PAID IN FULL	NOV 28 1955	16029			11 52	89	
13		H 51	11 52		11 52	PAID IN FULL	MAY 31 1955	11645	11 52				
14		11	2 48	06	2 54	1st Half Paid / 2nd Half Paid	MAY 31 1955 / OCT 17 1955	11576 / 14090	1 27	1 27			
15		10	2 26	06	2 32	PAID IN FULL	MAY 31 1955	11643	2 32				
16		10	2 26	06	2 32	PAID IN FULL	MAY 31 1955	11647	2 32				
17		45	10 16	24	10 40	PAID IN FULL	MAY 31 1955	11643	10 40				
18		50	11 28	26	11 54								11 54 & 12 69
19		H 51	11 52		11 52	1st Half Paid / 2nd Half Paid	MAY 31 1955 / OCT 31 1955	11642 / 15492	5 76	5 76			
20		10	2 26	06	2 32	PAID IN FULL	MAY 31 1955	11646	2 32				
		H 210 / 152 / 362; H 15 225 / 152 / 377	3 76 / 81 76 / 85 52	82	86 34				44 59	7 03	11 52		23 20



Assessment Roll and Tax List of Real Property in the Town of Lowell

*Indicate Type of Property: R - Residential, C - Commercial, I - Industrial, U - Utility, F - Farm

Form SCD (54) WILLIS-GAYLE COMPANY, MINNEAPOLIS

	IN WHOSE NAME ASSESSED	TO WHOM TRANSFERRED	DESCRIPTION OF PROPERTY: SUBDIVISION	Sec. or Lot	Town or Block	Rng	Number of Acres of Land: Acres	100ths	School District	Indicate Homestead Yes or No	Indicate Agricultural Yes or No	*Indicate Type of Property	TRUE AND FULL VALUATIONS: LAND Exclusive of Structures and Improvements	BUILDINGS and Other Structures	MACHINERY Permanently Attached to Real Estate	TOTAL True and Full Value	ASSESSED VALUATIONS: RURAL: Homestead Up to $4,000 20%	RURAL: Over $4,000 and Non-Homestead 33⅓%	ALL OTHER: Homestead Up to $4,000 25%	ALL OTHER: Over $4,000 and Non-Homestead 40%	MACHINERY Permanently Attached to Real Estate 33⅓%	TOTAL ASSESSED VALUE	Total Assessed Value as Equalized by the Board of Review	FINAL EQUALIZED VALUE
							Acres	100ths					Dollars	Dollars	Dollars	Dollars	Dollars	Dollars	Dollars	Dollars	Dollars	Dollars	Dollars	Dollars
1			NE¼ of NE¼	32	139	30				Legal 30														
2	Rose C. & Dorothy E. Galter		2) 215' of N 299' of NW¼ of NE¼				.150			yes	yes	C	30			30	6					6		
3			SW¼ of NE¼																					
4			SE¼ of NE¼																					
5																								
	Pachin Evergreen Cemetery Assn		~~as Exempt from all taxes or assessments, by the Pachin Village Council, on the following described property (Pachin Village) to be platted to be a tract of 75 ft. by 75 ft. in the NW¼ of NW¼ of NW¼ of NW¼~~									Exempt												
	State of Minnesota		6) 150' of N 330' of NW¼ of NW¼ (1.15 ac) Strech Pit of N 333' of																					
	Clay Nelles Foss		~~6) 300' of N 558' of N 333' of N W¼ of N W¼ less each 6.150' of N 558' of N 198' thereof & Ryeland~~				.55			yes	"	R	75	100		175	35					35		
	Margaret C. & Elmer W. Bloom		~~6) 150' of N 900' of N 333' of N W¼ of N W¼~~				1.15			yes	no	C	50	25		75	15					15		
	Arthur & Eva Ann O. Bogan		10) 6.150' of N 900' of N 333' of N W¼ of N W¼				1.15			yes	no	C	50			50	16					16		
	Francis M. & Hadya L. Van Epps		11) 6 10 acs of N W¼ of N W¼				.10			yes	yes	R	80			80	16					16		
	Florence C. Hamilton		12) 6.300' of N 900' of N 333' of N 633' of N W¼ of N W¼				1.05			yes	"	R	30	225		255	51					51		
	Horace & Edith M. Hedges		13) 6.360' of N 900' of N 483' of N W¼ of N W¼				1.05			yes	"	R	30	225		255	51					51		
	Moses & Lila Goffe		(a) 14) 24.100' of N 933' of N W¼ of N W¼ less N 783' of 6.33'				Street			no	"	R	33			33		11				11		
	Emilen Inez Anderson		(b) 15) 6.51' of N 750' of N 933' of N W¼ of N W¼				Street			no	"	R	30			30		10				10		
	Chas. W. & Dorothy Jr. Cutler		16) 2.90' of N 1000' of N 333' of N W¼ of N W¼				70			no	"	R	30			30		10				10		
	Emil & Sarah Anderson		(b) 17) 24.100' less 6.100' of N 933' of N W¼ of N W¼ Ref. C. Tower & less N 333' of N W¼ of N W¼				16.90			no	"	R	135			135		45				45		
	Duane S. & Edith O. Conger		18) 2.300' of N 933' of N W¼ of N W¼				2.05			no	"	R	50	100		150		50				50		
	Peter & Lettich Alexander		19) (76' x 135') Park of N W¼ of N W¼				.25			yes	"	R	30	225		255	51					51		
	Clinton J. & Florence E. Keep		20) 6.150' of N 600' of N 150' of N W¼ of N W¼				.50			no	"	R	30			30		10				10		
	Enoch D. & Marie Lavine						36.15						661	900		1561	285	152				377		

(continued on next page)

	SOLD FOR TAXES	VALUATIONS BY SCHOOL DISTRICTS AS EQUALIZED BY DEPARTMENT OF TAXATION: District No. ..... Rate ..... Mills (Dollars)	District No. ..... Rate ..... Mills (Dollars)	District No. 150 Rate 40 Mills (Dollars)	District No. 30 Rate 23 Mills (Dollars)	District No. ..... Rate ..... Mills (Dollars)	Tax including State Homestead ..... Mills ($ cts.)	State Tax on Non-Homestead ..... Mills ($ cts.)	SPECIAL TAXES ($ cts.)	TOTAL TAXES ($ cts.)		PAID	WHEN PAID (Month Day Year)	Number of Receipt	March Settlement 1955 ($ cts.)	June Settlement 1955 ($ cts.)	Penalty ($ cts.)	November Settlement 1955 ($ cts.)	Penalty ($ cts.)	Collections to First Monday in January 1956 ($ cts.)	Penalty ($ cts.)	Delinquent on First Monday in January 1956 ($ cts.)	Total Delinquent Tax and Penalty ($ cts.)	REMARKS
1											1													
2				H	6		136			136	2	PAID IN FULL	MAY 31 1955	11636		136								
3											3													
4											4													
5											5													
6											6													
7											7													
8	SOLD FOR TAXES			H	35		790			790	8											790		
9					16		362	08		370	9	PAID IN FULL	MAY 26 1955	5449		370								
10	SOLD FOR TAXES				H	15	376			376	10											376		
11				H	16		362			362	11	PAID IN FULL	MAY 31 1955	11644		362								
12				H	51		1152			1152	12	PAID IN FULL	NOV 28 1956	16029						1152	89			
												PAID IN FULL	MAY 31 1955	11645		1152								
13				H	51		1152			1152	13	1st Half Paid	MAY 31 1955	11576		127		127						
												2nd Half Paid	OCT 27 1955	14419										
14					11		248	06		254	14													
15					10		226	06		232	15	PAID IN FULL	MAY 31 1955	11642		232								
16					10		226	06		232	16	PAID IN FULL	MAY 31 1955	11647		232								
17					45		1016	24		1040	17	PAID IN FULL	MAY 31 1955	11649		1040								
18					50		1128	26		1154	18											1154	1269	
												1st Half Paid	MAY 31 1955	11643		576		576						
19				H	51		1152			1152	19	2nd Half Paid	OCT 31 1955	15472										
												PAID IN FULL	MAY 31 1955	11646		232								
20					10		226	06		232	20													
				N	240 H	15 225	376																	
					1152		8176	83		8634						4459		703		1152		2220		
				3 42		377	8552																	

Hillier's Point
Woodland Beach
Lake Nokomis Beach
Emanuel's Laboratory
Horseshoe Beach
Lindsay Bay

Assessment Roll and Tax List of Real Property in the Part of Lot 1 - 32-139-30 ..... Commercial, I-Industrial, U-Utility, F-Farm

Form 5CD (54) MILLE LACS COUNTY, MINNESOTA

In whose name assessed	To whom transferred		Description of property: Subdivision	Sec. Lot	Town Block	Rge.	Number of acres	Lot and full description	Assessed valuations: Rural Homestead 25%	Rural Over $4,000 and Non-Homestead 40%	Rural Machinery Permanently Attached to Real Estate 33⅓%	Total assessed value	Total assessed value as equalized by the Board of Review	Final equalized value
									Dollars	Dollars	Dollars	Dollars	Dollars	Dollars
Gerald & Geraldine Swekland		1	N½ of SE¼ of SW¼ of SE¼									106		
Claude & Mabel Wilkinson		2	Part of Lot 1 - 32-139-30 - Beginning at the N½ of Elliot Shore									20		
		3	SW¼ of NE¼											
		4	SE¼ of NE¼											
Powers Dairy		5	Beg. at the N line of SW¼ of SE¼											
		6	SW¼ of NW¼											
		7	SE¼ of NW¼											
		8	SW¼ of SW¼											
		9	SE¼ of SW¼											
		10	SW¼ of NE¼											
		11	SE¼ of NE¼											
		12	SW¼ of SE¼											
		13	SE¼ of SE¼											
		14												
		15												
		16												
		17												
		18												
		19												
		20												126

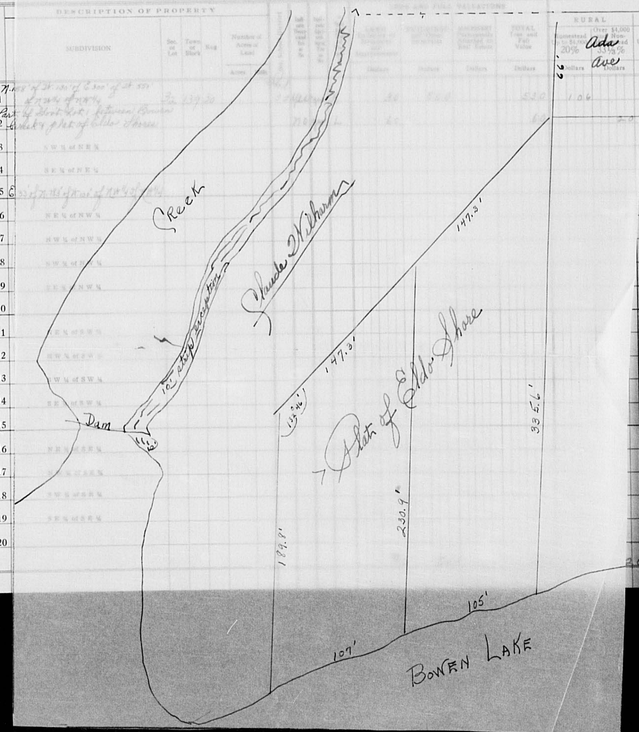

	Sold for taxes	Valuations by school districts as equalized by department of taxation: District No. ..... Rate ..... Mills	District No. ..... Rate ..... Mills	District No. ..... Rate ..... Mills	District No. 82 Rate 43.25 Mills	District No. ..... Rate ..... Mills	District No. ..... Rate ..... Mills	Tax including State Homestead ..... Mills	State Tax on Non-Homestead ..... Mills	Special taxes	Total taxes	Paid	When paid: Month Day Year	Number of receipt	March settlement 1955	June settlement 1955	Penalty	November settlement 1955	Penalty	Collections to first Monday in January 1956	Penalty	Delinquent on first Monday in January 1956	Total delinquent tax and penalty	Remarks
		Dollars	Dollars	Dollars	Dollars	Dollars	Dollars	$ cts.	$ cts.	$ cts.	$ cts.				$ cts.	$ cts.	$ cts.	$ cts.	$ cts.	$ cts.	$ cts.	$ cts.	$ cts.	
1				H	106			2392			2392	1st Half Paid	MAY 25 1955	5755		1196								Paid R#27827
2					20			452	10		462	PAID IN FULL	MAY 31 1955	6879		462								
3																								
4																								
5																								
6																								
7																								
8																								
9																								
10																								
11																								
12																								
13																								
14																								
15																								
16																								
17																								
18																								
19																								
20				H	106			2844	10		2854					1658						1196		
					20																			
					126																			

Miller's Point
Woodland
Dr. Holmes Beach
Horseshoe Beach
Indian Bay



Assessment Roll and Tax List of Real Property in the Town of Cass County, Minnesota, for Taxes for the Year 1954.

Form 5CD (34) MILLER-DAVIS COMPANY, MINNEAPOLIS

*Indicate Type of Property: R-Residential, C-Commercial, I-Industrial, U-Utility, F-Farm

	IN WHOSE NAME ASSESSED	TO WHOM TRANSFERRED	DESCRIPTION OF PROPERTY: SUBDIVISION	Sec. or Lot	Town or Block	Rng	Number of Acres of Land: Acres	100ths	Sec. School District	Indicate Homestead Tax or No	Indicate Agricultural Tax or No	* Indicate Type of Property	TRUE AND FULL VALUATIONS: LAND Exclusive of Structures and Improvements (Dollars)	BUILDINGS and Other Structures (Dollars)	MACHINERY Permanently Attached to Real Estate (Dollars)	TOTAL True and Full Value (Dollars)	ASSESSED VALUATIONS: RURAL: Homestead Up to $1,000 20% (Dollars)	RURAL: Over $1,000 and Non-Homestead 33⅓% (Dollars)	ALL OTHER: Homestead Up to $1,000 25% (Dollars)	ALL OTHER: Over $4,000 and Non-Homestead 40% (Dollars)	MACHINERY Permanently Attached to Real Estate 33⅓% (Dollars)	TOTAL ASSESSED VALUE (Dollars)	Total Assessed Value as Equalized by the Board of Review (Dollars)	FINAL EQUALIZED VALUE (Dollars)
1	Gerald & Geraldine Swekland		N 168' of E 130' of E 300' of E 555' of NW¼ of NW¼	32	139	30			30	Yes	yes	R	30	500		530	106					106		
2	Gerald & Mabel Hillman		Part of Block Lot 1 Between Brown & Lake & plat of Cities Acres						70	yes		L	60			60		20				20		
3			SW¼ of NE¼																					
4			SE¼ of NE¼																					
5	Powers Dwyer		E 33' of N 165' of E ½ of NW¼ of NW¼																					
6			NE¼ of NW¼																					
7			NW¼ of NW¼																					
8			SW¼ of NW¼																					
9			SE¼ of NW¼																					
10																								
11			NE¼ of SW¼																					
12			NW¼ of SW¼																					
13			SW¼ of SW¼																					
14			SE¼ of SW¼																					
15																								
16			NE¼ of SE¼																					
17			NW¼ of SE¼																					
18			SW¼ of SE¼																					
19			SE¼ of SE¼																					
20													90	500		590	106	20				126		

	SOLD FOR TAXES	TAXATIONS BY SCHOOL DISTRICTS AS EQUALIZED BY DEPARTMENT OF TAXATION: District No.... Rate.... Mills (Dollars)	District No.... Rate.... Mills (Dollars)	District No. 50 Rate 23.5 Mills (Dollars)	District No.... Rate.... Mills (Dollars)	District No.... Rate.... Mills (Dollars)	Tax including State Homestead .....Mills ($ cts.)	State Tax on Non-Homestead .....Mills ($ cts.)	SPECIAL TAXES ($ cts.)	TOTAL TAXES ($ cts.)		PAID	WHEN PAID (Month Day Year)	Number of Receipt	March Settlement 1955 ($ cts.)	June Settlement 1955 ($ cts.)	Penalty ($ cts.)	November Settlement 1955 ($ cts.)	Penalty ($ cts.)	Collections to First Monday in January 1956 ($ cts.)	Penalty ($ cts.)	Delinquent on First Monday in January 1956 ($ cts.)	Total Delinquent Tax and Penalty ($ cts.)	REMARKS
1			H	106			23 42			23 42	1	1st Half Paid	MAY 25 1955	5955		11 96						11 96		Paid R# 27827
2				20			4 52	10		4 62	2	PAID IN FULL	MAY 31 1955	6879		4 62								
3																								
4																								
5																								
6																								
7																								
8																								
9																								
10																								
11																								
12																								
13																								
14																								
15																								
16																								
17																								
18																								
19																								
20			H	106			28 44	10		28 54						16 58						11 96		

Miller's Point
Woodland
Des Moines Beach
Horseshoe Beach
Dubay Bay
Benjamin's Landing

Assessment Roll and Tax List of Real Property in the Town of Lowell

Cass County, Minnesota, for Taxes for the Year 1954.

*Indicate Type of Property: R-Residential, C-Commercial, I-Industrial, U-Utility, F-Farm

Form 5CD (54) Wilkin-Ayre company, minneapolis

	In Whose Name Assessed	To Whom Transferred	Description of Property: Subdivision	Sec. or Lot	Town or Block	Rng	Number of Acres of Land: Acres	100ths	School District	Indicate Homestead Tax on Real Estate	Indicate Agricultural Tax on Real Estate	Indicate Type of Property*	True and Full Valuations: Land Exclusive of Structures and Improvements (Dollars)	Buildings and Other Structures (Dollars)	Machinery Permanently Attached to Real Estate (Dollars)	Total True and Full Value (Dollars)	Assessed Valuations: Rural: Homestead Up to $1,000 20% (Dollars)	Rural: Over $4,000 and Non-Homestead 33⅓% (Dollars)	All Other: Homestead Up to $1,000 25% (Dollars)	All Other: Over $4,000 and Non-Homestead 40% (Dollars)	All Other: Machinery Permanently Attached to Real Estate 33⅓% (Dollars)	Total Assessed Value (Dollars)	Total Assessed Value as Equalized by the Board of Review (Dollars)	Final Equalized Value (Dollars)
1	Katherine & Verle R. Blackford		NE¼ of NE¼ Lot 1	33	139	30	28	55	32	770	yes	L	228	300		528		176				176		
2			NW¼ of NE¼																					
3	Wm & Marsh De Tuncq		SW¼ of NE¼ Lot 3				26	50		yes		F	135			135	27					27		
4			SE¼ of NE¼																					
5																								
6	" "	"	NE¼ of NW¼ Lot 4				22			770		F	186			186		62				62		
7	" "	"	NW¼ of NW¼				40			yes		F	320	115		445	89					89		
8	" "	"	SW¼ of NW¼ Lot 5				19	50		yes		F	195	2500		2695	539					539		
9	" "	"	SE¼ of NW¼ Lot 6				36	20		yes		F	325			325	65					65		
10																								
11	" "	"	NE¼ of SW¼ Lot 7				30	70		yes		F	245			245	49					49		
12			NW¼ of SW¼																					
13	Oliver T. & Alyce F. Warner		~~SW¼ of SW¼~~ Park Lot 28																					
14	~~Esther L. Warner~~		~~SE¼ of SW¼~~ Lot 28 less 4 rods of road				38	33		yes		L	205	275		480	96					96		
15	James & Sarah A. Hall		Part of Lot 8				4	7		770		L	31	275		306		102				102		
16	Rodney L. & Grace M. Warner		NE¼ of SE¼ Lot 2				19	25		770		L	202	500		702		234				234		
17	Earl L. Falk		NW¼ of SE¼				4	0		yes		F	230			230	46					46		
18	Wm & Marsh De Tuncq		SW¼ of SE¼																					
19	State of Minnesota		SE¼ of SE¼																					
20	~~Wm. Hamilton~~ Delmer D. & Betty L. Jones		Lot 5				5			yes		R	150	450		600	120					120		
	Beulah Flora & Chester L. Flora		Lands of Lot 8				306	45					2116	4415		6577	1031	574				1605		

	Sold for Taxes	Valuations by School Districts as Equalized by Department of Taxation: District No. ..... Rate ..... Mills	District No. ..... Rate ..... Mills	District No. 32 Rate 32.5 Mills	District No. ..... Rate ..... Mills	District No. ..... Rate ..... Mills	Dollars	Tax including State Homestead ..... Mills	State Tax on Non-Homestead 5.25 Mills	Special Taxes	Total Taxes	Paid	When Paid	Number of Receipt	March Settlement 1955	June Settlement 1955	Penalty	November Settlement 1955	Penalty	Collections to First Monday in January 1956	Penalty	Delinquent as First Monday in January 1956	Penalty	Total Delinquent Tax and Penalty	Remarks
1				176				3972	92		4064	1	PAID IN FULL MAY 31 1955	11631		4064									
2												2	2nd Half Paid OCT 31 1955												
3			H	27				610			610	3	1st Half Paid APR 15 1955	4421		305		305							
4												4													
5												5													
6				62				1400	32		1432	6	2nd Half Paid OCT 31 1955			716		716							
7			H	89				2008			2008	7	1st Half Paid APR 15 1955	4421		1004		1004							
8			H	539				12166			12166	8	2nd Half Paid OCT 31 1955	15539		6083		6083							
9			H	65				1468			1468	9	1st Half Paid APR 15 1955	4421		734		734							
10												10													
11			H	49				1106			1106	11	2nd Half Paid OCT 31 1955 / 1st Half Paid APR 15 1955	4421		553		553							
12												12													
13												13													
14			H	96				2168			2168	14	1st Half Paid MAY 31 1955 / 2nd Half Paid JUL 25 1955	11683 / 9636		1084		1084							
15				102				2302	54		2356	15	1st Half Paid MAY 31 1955 / 2nd Half Paid OCT 18 1955	11654 / 14103		1178		1178							
16	PAID FOR TAXES			234				5283	122		5404	16	2nd Half Paid OCT 31 1955	15539										54.04	
17			H	46				1038			1038	17	1st Half Paid APR 15 1955	4421		519		519							
18												18													
19				No Tax for 1954								19													
20			H	120				2708			2708	20	1st Half Paid MAY 31 1955 / 2nd Half Paid OCT 31 1955	11677 / 15446		1354		1354							
			H	1031				36728	300		36528					17594		18530						54.09	
			H	574																					
				1605																					

Assessment Roll and Tax List of Real Property in the Town of Pineora, Cass County, Minnesota, for Taxes for the Year 1954.

Form 3CD (54) WILLIS-DUNN COMPANY, MINNEAPOLIS

*Indicate Type of Property: R-Residential, C-Commercial, I-Industrial, U-Utility, F-Farm

	IN WHOSE NAME ASSESSED	TO WHOM TRANSFERRED		DESCRIPTION OF PROPERTY: SUBDIVISION	Sec. or Lot	Town or Block	Rng	Number of Acres of Land: Acres	100ths	No. School District	Indicate Homestead Yes or No	Indicate Agricultural Yes or No	*Indicate Type Property	TRUE AND FULL VALUATIONS: LAND Exclusive of Structures and Improvements	BUILDINGS and Other Structures	MACHINERY Permanently Attached to Real Estate	TOTAL True and Full Value	ASSESSED VALUATIONS: RURAL: Homestead Up to $1,000 20%	RURAL: Over $4,000 and Non-Homestead 33⅓%	ALL OTHER: Homestead Up to $1,000 25%	ALL OTHER: Over $4,000 and Non-Homestead 40%	ALL OTHER: MACHINERY Permanently Attached to Real Estate 33⅓%	TOTAL ASSESSED VALUE	Total Assessed Valuation Equalized by the Board of Review	FINAL EQUALIZED VALUE
														Dollars	Dollars	Dollars	Dollars	Dollars	Dollars	Dollars	Dollars	Dollars	Dollars	Dollars	Dollars
1	Tyler & Jessie Gifford		1	NE¼ of NE¼	34	139	30	40		30	no	yes	F	240	248		489		163				163		
2	Robert W. & Clara L. Tunde		2	NW¼ of NE¼				40				yes	F	345			345	69					69		
3	" " "		3	SW¼ of NE¼				40			"	"	F	400	505		905	181					181		
4	Alfred J. & Carrol A. Parker		4	SE¼ of NE¼				40			no	"	T	375			375		125				125		
5	H. Harold & Ruth A. West		5	W 775' of S 160' of Lot 2				2.85			no	"	L	48	450		498		166				166		
6	Harold & Emma M. Luetkeen		6	NE¼ of NW¼				40			no	"	R	388	200		588		196				196		
7	" " "		7	NW¼ of NW¼ - Lot 1				35.60			no	"	T	351			351		117				117		
				Lot 2 Less S 775' of S 160'																					
8	L. Grant & Lettie M. Nelson		8	SW¼ of NW¼ - Less 160' x 745'				35.05			no	"	T	150	15		165		55				55		
9	Robert W. & Clara Tunde		9	SE¼ of NW¼				40			yes	"	F✓	320			320	64					64		
10	Harry L. Mary A. Stover Jr. & Mary M.		10	Hermaphrodite 126' x 745' of Lot 2				2.05			no	"	L	59	100		159		53				53		
11	Carroll & Alfreda J. Parker		11	NE¼ of SW¼				40			no	"	T	399			399		133				133		
12	Carl H. & Iva O. Falk		12	NW¼ of SW¼ - Lot 3				35.70			no	"	T	279			279		93				93		
	State of Minnesota		13	SW¼ of SW¼																					
	State of Minnesota		14	SE¼ of SW¼																					
			15																						
16	Juanita L. Riley		16	NE¼ of SE¼				40			no	"	T	309			309		103				103		
17	Alfreda J. & Carroll A. Parker		17	NW¼ of SE¼				40			no	"	F	292	440		732		244				244		
	State of Minnesota		18	SW¼ of SE¼																					
	State of Minnesota		19	SE¼ of SE¼																					
			20																						
								461.75						3955	1959		5914	314	1448				1762		

	SOLD FOR TAXES: Dollars		VALUATIONS BY SCHOOL DISTRICTS AS EQUALIZED BY DEPARTMENT OF TAXATION: District No. ..... Rate ..... Mills: Dollars	District No. ..... Rate ..... Mills: Dollars	District No. ..... Rate ..... Mills: Dollars	District No. ..... Rate ..... Mills: Dollars	District No. ..... Rate ..... Mills: Dollars	District No. ..... Rate ..... Mills: Dollars	Tax including State Homestead ..... Mills: $ cts.	State Tax on Non-Homestead 50.75 Mills: $ cts.	SPECIAL TAXES: $ cts.	TOTAL TAXES: $ cts.		PAID: Month Day Year	WHEN PAID	Number of Receipt	March Settlement 1955: $ cts.	June Settlement 1955: $ cts.	Penalty: $ cts.	November Settlement 1955: $ cts.	Penalty: $ cts.	Collections to First Monday in January 1956: $ cts.	Penalty: $ cts.	Delinquent on First Monday in January 1956: $ cts.	Total Delinquent Tax and Penalty: $ cts.	REMARKS
1	SOLD FOR TAXES					163			34.80	86		37.66	1	Part Paid	MAY 31 1955	13561		7.77		7.77					37.66	
2					H	69			15.58			15.58	2	Balance Paid	SEP 16 1955	16652										
3					H	181			40.86			40.86	3	Part Paid / Balance Paid	MAY 31 1955 / SEP 16 1955			20.73		20.73						
4						125			28.22	66		28.88	4	1st Half Paid / 2nd Half Paid	MAY 31 1955 / OCT 31 1955	16654 / 13490		14.44		14.44						
5						166			37.48	86		38.34	5	PAID IN FULL	MAY 31 1955	16655		38.34								
6						196			44.24	102		45.26	6	1st Half Paid	MAY 31 1955			22.63							22.63	22.49
7						117			26.42	62		27.04	7	1st Half Paid	MAY 31 1955	16692		13.52							13.52	13.47
8						55			12.42	28		12.70	8	PAID IN FULL	APR 4 1955	4822		12.70								
9					H	64			14.44			14.44	9	Part Paid / Balance Paid	MAY 31 1955 / SEP 16 1955	16657 / 13560		7.78		6.66						
10						53			11.96	28		12.24	10	PAID IN FULL	FEB 28 1955	3510	12.24									
11						133			30.02	70		30.72	11	1st Half Paid / 2nd Half Paid	MAY 31 1955 / OCT 31 1955	16654 / 13490		15.36		15.36						
12	SOLD FOR TAXES					93			21.00	48		21.48	12												21.48	
13													13													
14													14													
15													15													
16						103			23.26	54		23.80	16	PAID IN FULL	MAY 31 1955	16653		23.80								
17						244			55.08	128		56.36	17	1st Half Paid / 2nd Half Paid	MAY 31 1955 / OCT 31 1955	16654 / 13490		28.18		28.18						
18													18													
19													19													
20													20													
					H	314 1448 1762			397.78	7.58		405.36					12.24	204.97		98.86					95.21	

Assessment Roll and Tax List of Real Property in the Town of Lowell, Cass County, Minnesota, for Taxes for the Year 1954.

Form 5CD (54) WALSH-DAVIS COMPANY, MINNEAPOLIS

*Indicate Type of Property: R - Residential, C - Commercial, I - Industrial, U - Utility, F - Farm

	In Whose Name Assessed	To Whom Transferred	Description of Property: Subdivision	Sec. or Lot	Town or Block	Rng	Number of Acres of Land: Acres	100ths	Indicate Homestead Yes or No	Indicate Agricultural Yes or No	*Indicate Type Property	True and Full Valuations: Land Exclusive of Structures and Improvements	Buildings and Other Structures	Machinery Permanently Attached to Real Estate	Total True and Full Value	Assessed Valuations: Rural: Homestead Up to $4,000 20%	Rural: Over $4,000 and Non-Homestead 33⅓%	All Other: Homestead Up to $4,000 25%	All Other: Over $4,000 and Non-Homestead 40%	Machinery Permanently Attached to Real Estate 33⅓%	Total Assessed Value	Total Assessed Value as Equalized by the Board of Review	Final Equalized Value	Sold for Taxes	Validations by School Districts as Equalized by Department of Taxation	State Tax on Non-Homestead	Special Taxes	Total Taxes	Paid	When Paid	Number of Receipt	March Settlement 1955	June Settlement 1955	Penalty	November Settlement 1955	Penalty	Collections to First Monday in January 1956	Penalty	Delinquent on First Monday in January 1956	Total Delinquent Tax and Penalty	Remarks
							Acres	100ths				Dollars	Dollars	Dollars	Dollars	Dollars	Dollars	Dollars	Dollars	Dollars	Dollars	Dollars	Dollars		Dollars Dollars Dollars Dollars Dollars Dollars	Rate ..... Mills	$ cts.	$ cts.				$ cts.	$ cts.	$ cts.	$ cts.	$ cts.	$ cts.	$ cts.		
1	Helen Snodgrass		A 40 acre of Lot 8 NE¼ of NE¼	35	139	30	40		Yes	Yes	F	190			190	38					38				H 38		858		858	1st Half Paid	MAY 31 1955	6819		429		429					
2	Mr. & Mrs. Emma V. Cadner		NW¼ of NE¼				55	35	"	"	T	440			440	88					88				H 88		1986		1986	2nd Half Paid	OCT 31 1955	6942				1986	60				
3			SW¼ of NE¼ Lot 7																											Receipt	SEP 21 1955	13777										
4	" " "		17.25 acre of Lot 8 SE¼ of NE¼				17	25	yes	No	R	190	200		390	78					78				H 78		1956		1956	PAID IN FULL	SEP 21 1955	13778				1956	58				
5																																									
6	State of Minnesota		NE¼ of NW¼ Lot 1																																						
7	Lyle & Jessie Coffland		NW¼ of NW¼ Lot 2				39	35	No	yes	T	270			270		90				90				H 90		2032	46	2078												2078	
8	State of Minnesota		SW¼ of NW¼ Lot 3																																						
9	Ada E. Miller		SE¼ of NW¼ Lot 6				15	05	No	"	T	150			150		50				50				H 50		1128	26	1154	PAID IN FULL	MAY 31 1955	11657		1154								
10																																									
11	State of Minnesota		NE¼ of SW¼ Lot 5																																						
12	State of Minnesota		NW¼ of SW¼ Lot 4																																						
13	State of Minnesota		SW¼ of SW¼																																						
14			SE¼ of SW¼																																						
15																																									
16	James & Lucy Kidd		NE¼ of SE¼				40		yes	"	R	155	125		280	56					56				H 56		1264		1264											1264	1390	
17			NW¼ of SE¼																																						
18	~~Christian C. Jones~~ State of Minnesota		SW¼ of SE¼				40		No	"	T	231			231		77				77				97 Dec 4 1955		1738	40	1778	Forfeited	11-15-55											1778 Cancelled
19	Virgil & Grace Alexander		SE¼ of SE¼				40		yes	"	T	150	100		250	50					50				H 50		1128		1128											1128		
20																																									
							287					1776	485		2261	310	217				527				H 232 / 217 / 449 — H 78 / 78 / 156 — 310 / 217 / 527	7% / 33⅓% / 25% / 40%	1956 / 10134 / 12090	112	12202					1583		4371				4470		

Assessment Roll and Tax List of Real Property in the Town of Powers, Cass County, Minnesota, for Taxes for the Year 1954.

Form SCD (54) MILLER-DUTTON COMPANY, MINNEAPOLIS

*Indicate Type of Property: R-Residential, C-Commercial, I-Industrial, U-Utility, F-Farm

	IN WHOSE NAME ASSESSED	TO WHOM TRANSFERRED	DESCRIPTION OF PROPERTY: SUBDIVISION	Sec. or Lot	Town or Block	Rng	Number of Acres of Land: Acres	Tenths	No. School District	Indicate Homestead Tax or No	Indicate Agricultural Tax or No	* Indicate Type of Property	TRUE AND FULL VALUATIONS: LAND Exclusive of Structures and Improvements	BUILDINGS and Other Structures	MACHINERY Permanently Attached to Real Estate	TOTAL True and Full Value	ASSESSED VALUATIONS: RURAL: Homestead Up to $1,000 20%	RURAL: Over $4,000 and Non-Homestead 33⅓%	ALL OTHER: Homestead Up to $4,000 25%	ALL OTHER: Over $4,000 and Non-Homestead 40%	MACHINERY Permanently Attached to Real Estate 33⅓%	TOTAL ASSESSED VALUE	Total Assessed Value as Equalized by the Board of Review	FINAL EQUALIZED VALUE
							Acres	Tenths					Dollars	Dollars	Dollars	Dollars	Dollars	Dollars	Dollars	Dollars	Dollars	Dollars	Dollars	Dollars
1	State of Minnesota		NE¼ of NE¼	36	139	30			4															
2	State of Minnesota		NW¼ of NE¼ Lot 5																					
3	State of Minnesota		SW¼ of NE¼ Lot 4																					
4	State of Minnesota		SE¼ of NE¼																					
5																								
6			NE¼ of NW¼																					
7			NW¼ of NW¼																					
8	Harry D. & Helen Snodgrass		SW¼ of NW¼ Lot 1				45	80		yes	yes	F	345	475		570	174					174		
9			SE¼ of NW¼																					
10																								
11	" " "		NE¼ of SW¼ Lot 2				28	50		yes	,	F	130			130	26					26		
12	" " "		NW¼ of SW¼				40			yes	,	F	365			365	73					73		
13	Edward Kuetke		SW¼ of SW¼				40			no	,	T	231			231		77				77		
14	State of Minnesota		SE¼ of SW¼																					
15																								
16	State of Minnesota		NE¼ of SE¼																					
17	State of Minnesota		NW¼ of SE¼ Lot 3																					
18	State of Minnesota		SW¼ of SE¼																					
19	State of Minnesota		SE¼ of SE¼																					
20																								
							154	30					1121	475		1596	273	77				350		

	SOLD FOR TAXES	VALUATIONS BY SCHOOL DISTRICTS AS EQUALIZED BY DEPARTMENT OF TAXATION: District No. ..... Rate ..... Mills	District No. ..... Rate ..... Mills	District No. 86 Rate 45 Mills	District No. ..... Rate ..... Mills	District No. ..... Rate ..... Mills	District No. ..... Rate ..... Mills	Tax including State Homestead ..... Mills	State Tax on Non-Homestead 5.28 Mills	SPECIAL TAXES	TOTAL TAXES		PAID	WHEN PAID: Month Day Year	Number of Receipt	March Settlement 1955	June Settlement 1955	Penalty	November Settlement 1955	Penalty	Collections to First Monday in January 1956	Penalty	Delinquent on First Monday in January 1956	Penalty	Total Delinquent Tax and Penalty	REMARKS
		Dollars	Dollars	Dollars	Dollars	Dollars	Dollars	$ cts.	$ cts.	$ cts.	$ cts.					$ cts.	$ cts.	$ cts.	$ cts.	$ cts.	$ cts.	$ cts.	$ cts.	$ cts.	$ cts.	
1												1														
2												2														
3												3														
4												4														
5												5														
6												6														
7												7														
8				H 174				39 28			39 28	8	1st Half Paid 2nd Half Paid	MAY 31 1955 OCT 31 1955	6819 15452		19 64		19 64							
9												9														
10												10														
11				H 26				5 86			5 86	11	1st Half Paid 2nd Half Paid	MAY 31 1955 OCT 31 1955	6819		2 93		2 93							
12				H 73				16 48			16 48	12	1st Half Paid 2nd Half Paid	MAY 31 1955 OCT 31 1955	15452		8 24		8 24							
13				77				17 38	40		17 78	13	PAID IN FULL	MAY 31 1955	16556		17 78									
14												14														
15												15														
16												16														
17												17														
18												18														
19												19														
20												20														
				H 273 77 350				79 00	40		79 40						48 59		30 81							

Hillers Point
Woodland
Des Moines Beach
Sandborn Beach
Horseshoe Beach
Lindsey Bay
Swamping Lagoons

Assessment Roll and Tax List of Real Property in the Town of Powers, Cass County, Minnesota, for Taxes for the Year 1954.

Form 5CD (54) BLAKE-DAVIS COMPANY, MINNEAPOLIS

*Indicate Type of Property: R-Residential, C-Commercial, I-Industrial, U-Utility, F-Farm

	IN WHOSE NAME ASSESSED	TO WHOM TRANSFERRED	DESCRIPTION OF PROPERTY: SUBDIVISION	Sec. or Lot	Town or Block	Rng	Number of Acres of Land: Acres	Hdths	No. School District	Indicate Homestead Tax or No	Indicate Agricultural Tax or No	*Indicate Type of Property	TRUE AND FULL VALUATIONS: LAND Exclusive of Structures and Improvements	BUILDINGS and Other Structures	MACHINERY Permanently Attached to Real Estate	TOTAL True and Full Value	ASSESSED VALUATIONS: RURAL: Homestead Up to $4,000 20%	RURAL: Over $4,000 and Non-Homestead 33⅓%	ALL OTHER: Homestead Up to $4,000 25%	ALL OTHER: Over $4,000 and Non-Homestead 40%	MACHINERY Permanently Attached to Real Estate 33⅓%	TOTAL ASSESSED VALUE	Total Assessed Value as Equalized by the Board of Review	FINAL EQUALIZED VALUE
													Dollars	Dollars	Dollars	Dollars	Dollars	Dollars	Dollars	Dollars	Dollars	Dollars	Dollars	Dollars
1			NE ¼ of NE ¼																					
2			NW ¼ of NE ¼																					
3			SW ¼ of NE ¼																					
4			SE ¼ of NE ¼																					
5																								
6			NE ¼ of NW ¼																					
7			NW ¼ of NW ¼																					
8			SW ¼ of NW ¼																					
9			SE ¼ of NW ¼																					
10																								
11			NE ¼ of SW ¼																					
12			NW ¼ of SW ¼																					
13			SW ¼ of SW ¼																					
14			SE ¼ of SW ¼																					
15																								
16			NE ¼ of SE ¼																					
17			NW ¼ of SE ¼																					
18			SW ¼ of SE ¼																					
19			SE ¼ of SE ¼																					
20																								

	SOLD FOR TAXES	TAXATIONS BY SCHOOL DISTRICTS AS EQUALIZED BY DEPARTMENT OF TAXATION: District No.....Rate of.....Mills	District No.....Rate.....Mills	District No.....Rate.....Mills	District No.....Rate.....Mills	District No.....Rate.....Mills	District No.....Rate.....Mills	Tax including State Homestead .....Mills	State Tax on Non-Homestead .....Mills	SPECIAL TAXES	TOTAL TAXES	PAID	WHEN PAID: Month	Day	Year	Number of Receipt	March Settlement 1955	June Settlement 1955	Penalty	November Settlement 1955	Penalty	Collections to First Monday in January 1956	Penalty	Delinquent on First Monday in January 1956	Penalty	Total Delinquent Tax and Penalty	REMARKS
		Dollars	Dollars	Dollars	Dollars	Dollars	Dollars	$ cts.	$ cts.	$ cts.	$ cts.						$ cts.	$ cts.	$ cts.	$ cts.	$ cts.	$ cts.	$ cts.	$ cts.	$ cts.	$ cts.	
1												1															
2												2															
3												3															
4												4															
5												5															
6												6															
7												7															
8												8															
9												9															
10												10															
11												11															
12												12															
13												13															
14												14															
15												15															
16												16															
17												17															
18												18															
19												19															
20												20															

Assessment Roll and Tax List of Real Property in the ..... of ....., ...

Form SCD (54) MILLER-DAVIS COMPANY, MINNEAPOLIS

*Indicate Type of Property: R - Residential, C - Commercial, I - Industrial, U - Utility, F - Farm

	IN WHOSE NAME ASSESSED	TO WHOM TRANSFERRED	DESCRIPTION OF PROPERTY: SUBDIVISION	Sec. or Lot	Town or Block	Rng	Number of Acres of Land: Acres	Hdths	No. School District	Indicate Homestead or No	Indicate Agricultural Tax or No	* Indicate Type of Property	TRUE AND FULL VALUATIONS: LAND Exclusive of Structures and Improvements	BUILDINGS and Other Structures	MACHINERY Permanently Attached to Real Estate	TOTAL True and Full Value	ASSESSED VALUATIONS: RURAL: Homestead Up to $4,000 20%	RURAL: Over $4,000 and Non-Homestead 33⅓%	ALL OTHER: Homestead Up to $4,000 25%	ALL OTHER: Over $4,000 and Non-Homestead 40%	MACHINERY Permanently Attached to Real Estate 33⅓%	TOTAL ASSESSED VALUE	Total Assessed Value as Equalized by the Board of Review	FINAL EQUALIZED VALUE
													Dollars	Dollars	Dollars	Dollars	Dollars	Dollars	Dollars	Dollars	Dollars	Dollars	Dollars	Dollars
1			N E ¼ of N E ¼																					
2			N W ¼ of N E ¼																					
3			S W ¼ of N E ¼																					
4			S E ¼ of N E ¼																					
5																								
6			N E ¼ of N W ¼																					
7			N W ¼ of N W ¼																					
8			S W ¼ of N W ¼																					
9			S E ¼ of N W ¼																					
10																								
11			N E ¼ of S W ¼																					
12			N W ¼ of S W ¼																					
13			S W ¼ of S W ¼																					
14			S E ¼ of S W ¼																					
15																								
16			N E ¼ of S E ¼																					
17			N W ¼ of S E ¼																					
18			S W ¼ of S E ¼																					
19			S E ¼ of S E ¼																					
20																								

	SOLD FOR TAXES	VALUATIONS BY SCHOOL DISTRICTS AS EQUALIZED BY DEPARTMENT OF TAXATION: District No. ..... Rate ..... Mills	District No. ..... Rate ..... Mills	District No. ..... Rate ..... Mills	District No. ..... Rate ..... Mills	District No. ..... Rate ..... Mills	Districts No. ..... Rate ..... Mills	Tax including State Homestead ..... Mills	State Tax on Non-Homestead ..... Mills	SPECIAL TAXES	TOTAL TAXES		PAID	WHEN PAID: Month	Day	Year	Number of Receipt	March Settlement 1955	June Settlement 1955	Penalty	November Settlement 1955	Penalty	Collections to First Monday in January 1956	Penalty	Delinquent on First Monday in January 1956	Total Delinquent Tax and Penalty	REMARKS
		Dollars	Dollars	Dollars	Dollars	Dollars	Dollars	$ cts.	$ cts.	$ cts.	$ cts.			Month	Day	Year		$ cts.	$ cts.	$ cts.	$ cts.	$ cts.	$ cts.	$ cts.	$ cts.	$ cts.	
1												1															
2												2															
3												3															
4												4															
5												5															
6												6															
7												7															
8												8															
9												9															
10												10															
11												11															
12												12															
13												13															
14												14															
15												15															
16												16															
17												17															
18												18															
19												19															
20												20															

Miller's Point
Woodland
Des Moines Beach
Benjamin's Resort
Sanborn Beach
Horseshoe Beach
Indian Bay

Assessment Roll and Tax List of Real Property in the Town of Bowers, Cass County, Minnesota, for Taxes for the Year 1954.

*Indicate Type of Property: R-Residential, C-Commercial, I-Industrial, U-Utility, F-Farm

Form 3C (51) BELLIS-DAVIS COMPANY, MINNEAPOLIS

	In Whose Name Assessed	To Whom Transferred	Description of Property: Subdivision	Sec. or Lot	Town or Block	Rng	Number of Acres of Land: Acres	100ths	No. School District	Indicate Homestead for 1954 Yes or No	Indicate Agricultural Use Yes or No	*Indicate Type of Property	True and Full Valuations: Land Exclusive of Structures and Improvements	Buildings and Other Structures	Machinery Permanently Attached to Real Estate	Total True and Full Value	Assessed Valuations: Rural: Homestead Up to $4,000 20%	Rural: Over $4,000 and Non-Homestead 33⅓%	All Other: Homestead Up to $4,000 25%	All Other: Over $4,000 and Non-Homestead 40%	Machinery Permanently Attached to Real Estate 33⅓%	Total Assessed Value	Total Assessed Value as Equalized by the Board of Review	Final Equalized Value
			Millers Fourth (Part of Lot 4. Sec 27-139-30)										Dollars	Dollars	Dollars	Dollars	Dollars	Dollars	Dollars	Dollars	Dollars	Dollars	Dollars	Dollars
1	Frank C. & Florence N. Faulk			1					Ind. 30	No	No	L	50	450		500				200		200		
2	" " "			2 less S 64'						"	"	L	50	225		275				110		110		
3	Victor F. & Ramona M. Davis		S 64' of	2						"	"	L	45			45		15				15		
4	" " "		N 66⅔' of	3						"	"	L	30			30				12		12		
5	Richard A. & Irene M. Miller		S 66⅔' of	4						"	"	L	30			30				12		12		
6	Hattie B. Weston		S 33⅓' of Lot 4 & N 33⅓' of	4						No	"	L	60	200		260				104		104		
7	Julia & R. W. De Marce			5						"	"	L	60	125		185				74		74		
8	Jay Canby			6						"	"	L	60	125		185				74		74		
9	Fred A. & Jessie H. Lorenz			7						"	"	I	60			60				24		24		
10	" " "			8						yes	"	R	60	700		760			190			190		
11	" " "			9						No	"	L	60			60				24		24		
12	" " "			10						No	"	L	60			60				24		24		
13	" " "			11						"	"	L	60			60				24		24		
14	" " "			12						"	"	L	60			60				24		24		
15	Jessie B. & Mattie B. Thompson			13						"	"	L	60	425		485				194		194		
16																								
17																								
18																								
19																								
20													865	2250		3055		15	190	900		1105		

	Sold for Taxes	Valuations by School Districts as Equalized by Department of Taxation: District No. ..... Rate ..... Mills	District No. ..... Rate ..... Mills	District No. ..... Rate ..... Mills	District No. ..... Rate ..... Mills	District No. 30 Rate 55.5 Mills	District No. ..... Rate ..... Mills	Tax including State Homestead ..... Mills	State Tax on Non-Homestead 5.77 Mills	Special Taxes	Total Taxes	Paid	When Paid: Month Day Year	Number of Receipt	March Settlement 1955	June Settlement 1955	Penalty	November Settlement 1955	Penalty	Collections to First Monday in January 1956	Penalty	Delinquent on First Monday in January 1956	Penalty	Total Delinquent Tax and Penalty	Remarks
		Dollars	Dollars	Dollars	Dollars	Dollars	Dollars	$ cts.	$ cts.	$ cts.	$ cts.				$ cts.	$ cts.	$ cts.	$ cts.	$ cts.	$ cts.	$ cts.	$ cts.	$ cts.	$ cts.	
1						200		50 14	1 04		51 18	PAID IN FULL	MAY 31 1955	11577		51 18									
2						110		27 58	58		28 16	PAID IN FULL	MAY 31 1955			28 16									
3						15		3 76	08		3 84	PAID IN FULL	MAY 31 1955	11661		3 84									
4	SOLD FOR TAXES					12		3 00	06		3 06	PAID IN FULL	MAY 31 1955			3 06									
5						12		3 00	06		3 06	PAID IN FULL	MAY 12 1955	5625		3 06									
6						104		26 08	54		26 62	PAID IN FULL	JAN 13 1954	57	26 62										
7						74		18 56	38		18 94	PAID IN FULL	MAY 31 1955	11630		18 94									
8						74		18 56	38		18 94	PAID IN FULL	FEB 24 1955	2080	18 94										
9						24		6 02	12		6 14	2nd Half Paid 1st Half Paid	OCT 17 1955 MAY 31 1955												
10					H	190		47 64			47 64	2nd Half Paid 1st Half Paid	OCT 17 1955 MAY 31 1955												
11						24		6 02	12		6 14	2nd Half Paid 1st Half Paid	OCT 17 1955 MAY 31 1955	14359											
12						24		6 02	12		6 14	2nd Half Paid 1st Half Paid	OCT 17 1955 MAY 31 1955	11662		39 17		39 17							
13						24		6 02	12		6 14	2nd Half Paid 1st Half Paid	OCT 17 1955 MAY 31 1954												
14						24		6 02	12		6 14	2nd Half Paid 1st Half Paid	OCT 17 1955 MAY 31 1955												
15		Abate. #16515			H	194 ~~194~~		30 34 ~~48 64~~	162		30 34 ~~48 66~~	Balance Paid 1st Half Paid	OCT 7 1955 MAY 17 1955	13721 5669		24 83		3 01							1932 Abated
16																									
17																									
18																									
19																									
20					H	190 915 1105		27 06	474		28 180				4 56	172 24		44 18							1932 Abate.

Assessment Roll and Tax List of Real Property in the Town of Powers, Cass County, Minnesota, for Taxes for the Year 1954.

Form SC (54) MILLER-DAVIS COMPANY, MINNEAPOLIS

*Indicate Type of Property: R-Residential, C-Commercial, I-Industrial, U-Utility, F-Farm

Miller's Point — Woodland

	IN WHOSE NAME ASSESSED	TO WHOM TRANSFERRED	DESCRIPTION OF PROPERTY: Subdivision	Sec. or Lot	Town or Block	Rng	Number of Acres of Land: Acres	Units	Indicate Homestead Yes or No	Indicate Agricultural Yes or No	*Indicate Type of Property	TRUE AND FULL VALUATIONS: LAND Exclusive of Structures and Improvements	BUILDINGS and Other Structures	MACHINERY Permanently Attached to Real Estate	TOTAL True and Full Value	ASSESSED VALUATIONS: RURAL Homestead Up to $1,000 20%	RURAL Over $4,000 and Non-Homestead 33⅓%	ALL OTHER Homestead Up to $1,000 25%	ALL OTHER Over $4,000 and Non-Homestead 40%	MACHINERY Permanently Attached to Real Estate 33⅓%	TOTAL ASSESSED VALUE	Total Assessed Value as Equalized by the Board of Review	FINAL EQUALIZED VALUE
									No. School District			Dollars	Dollars	Dollars	Dollars	Dollars	Dollars	Dollars	Dollars	Dollars	Dollars	Dollars	Dollars
			Woodland Lot 5 (Sec 27-139-30)						3														
1	Sola Falk			1					30	No	L	50			50				20		20		
2	" "			2					"	"	L	50	125		175				70		70		
3	" "			3					"	"	L	50			50				20		20		
4	Arthur Falk			4					No	"	L	50			50				20		20		
5	Glen H & Virginia E. Shurliff			5					yes	"	L	50	950		1000			250			250		
6	" " "			6					"	"	L	48			48			12			12		
7	Frederick J & Nellie Meier			7					No	"	L	50	300		350				140		140		
8	Emma O. Fuller			8					"	"	L	50	450		500				200		200		
9	Everett A. Reynolds			9					"	"	L	50	300		350				140		140		
10	" "			10					"	"	L	50			50				20		20		
11	Raymond H. Peterson			11					No	"	L	50	200		250				100		100		
12	E. R. Foster			12					"	"	L	50	500		550				220		220		
13	Lettie M. Wilson			13					"	"	L	50	600		650				260		260		
14																							
15																							
16																							
17																							
18																							
19																							
20																							
												641	3475		4073			262	1110		1372		

	SOLD FOR TAXES	VALUATIONS BY SCHOOL DISTRICTS AS EQUALIZED BY DEPARTMENT OF TAXATION: District No. ..... Rate ..... Mills	District No. ..... Rate ..... Mills	District No. ..... Rate ..... Mills	District No. ..... Rate ..... Mills	District No. 3 Rate 13.5 Mills	District No. ..... Rate ..... Mills	Tax including State Homestead ..... Mills	State Tax on Non-Homestead 5.7 Mills	SPECIAL TAXES	TOTAL TAXES	PAID	WHEN PAID: Month Day Year	Number of Receipt	March Settlement 1955	June Settlement 1955	Penalty	November Settlement 1955	Penalty	Collections to First Monday in January 1956	Penalty	Delinquent on First Monday in January 1956	Penalty	Total Delinquent Tax and Penalty	REMARKS
		Dollars	Dollars	Dollars	Dollars	Dollars	Dollars	$ cts.	$ cts.	$ cts.	$ cts.				$ cts.	$ cts.	$ cts.	$ cts.	$ cts.	$ cts.	$ cts.	$ cts.	$ cts.	$ cts.	
1						20		502	10		512	PAID IN FULL	MAY 31 1955	11667		23 04									
2						70		1756	36		1792	PAID IN FULL	MAY 31 1955												
3						20		502	10		512	PAID IN FULL	MAY 31 1955	11664		512									
4						20		502	10		512	PAID IN FULL	MAY 31 1955			512									
5					H	250		6268			6268	PAID IN FULL	MAY 26 1955	11674		6268									
6					H	12		300			300	PAID IN FULL	MAY 26 1955												
7						140		3510	74		3584	PAID IN FULL	MAY 31 1955	11663		3584									
8						200		5014	104		5118	PAID IN FULL	FEB 28 1955	3498	5118										
9						140		3510	74		3584	PAID IN FULL	MAY 31 1955	11666		4086									
10						20		502	10		512	PAID IN FULL	MAY 31 1955												
11						100		2508	52		2560												256	2816	
12						220		5516	114		5630	PAID IN FULL	FEB 28 1955	4477	5630										
13						260		6518	136		6654	PAID IN FULL	APR 4 1955	4528		6654									
14																									
15																									
16																									
17																									
18																									
19																									
20																									
					H 262 210 1472			36908	630		37538				10748	24230							256		

Williams Branch — Benjamin Franklin Branch — Schoolcraft Branch — Hematite Branch — Bungo Bay — Hematite Branch — Pine Point — Pine Point — Hematite Branch

Assessment Roll and Tax List of Real Property in the Town of Swan, Cass County, Minnesota, for Taxes for the Year 1954.

*Indicate Type of Property: R - Residential, C - Commercial, I - Industrial, U - Utility, F - Farm

Form SC (34) MILLER-DAVIS COMPANY, MINNEAPOLIS

	IN WHOSE NAME ASSESSED	TO WHOM TRANSFERRED		DESCRIPTION OF PROPERTY: SUBDIVISION	Sec. or Lot	Town. or Block	Rng	Number of Acres of Land: Acres	100ths	Ind. and Home-stead Tax or No	Ind. Agricultural Tax or No	*Indicate Type of Property	Sec. School District	TRUE AND FULL VALUATIONS: LAND Exclusive of Structures and Improvements	BUILDINGS and Other Structures	MACHINERY Permanently Attached to Real Estate	TOTAL True and Full Value	ASSESSED VALUATIONS: RURAL: Homestead Up to $8,000 20%	RURAL: Over $8,000 and Non-Homestead 33⅓%	ALL OTHER: Homestead Up to $8,000 25%	ALL OTHER: Over $8,000 and Non-Homestead 40%	MACHINERY Permanently Attached to Real Estate 33⅓%	TOTAL ASSESSED VALUE	Total Assessed Value as Equalized by the Board of Review	FINAL EQUALIZED VALUE
														Dollars	Dollars	Dollars	Dollars	Dollars	Dollars	Dollars	Dollars	Dollars	Dollars	Dollars	Dollars
Miller's Point	Jessie St. Marie	R. Thompson	1	Des Moines Beach Part of Lots 3 Sec 27-139-30						No	yes	L	30	48			48		16				16		
	" " "		2							"	"	L		48			48		16				16		
	Marie St. & John Spellane		3							"	"	L		48			48		16				16		
	" " "		4							"	"	L		48			48		16				16		
	" " "		5							"	"	L		48			48		16				16		
	" " "		6							"	"	L		48			48		16				16		
Woodland	H. L. & Margaret Brightop		7							"	"	L		30	450		480		160				160		
	" " "		8							"	"	L		32	100		132		44				44		
	Herbert St. & Mary R. Cartwright		9							"	"	L		31	125		156		52				52		
	" " "		10							"	"	L		48			48		16				16		
	Arthur J. & Ella Allen	John Otto & Lillian Harmon	11							yes	"	L		30	400		430	86					86		
	" " "	" " "	12							"	"	L		30			30	6					6		
	" " "	" " "	13							"	"	L		30			30	6					6		
Des Moines Beach	Ann & Harry Olson		14							No	"	L		30	75		105		35				35		
	John & Mark St. Spellane		15							"	"	L		30			30		10				10		
	" " "		16							"	"	L		30			30		10				10		
	John Asche Jr. & Kate Asche		17							"	"	L		30			30		10				10		
	~~H. L. & Maxine L. Snyder~~	George Luttmer	18							"	"	L		30			30		10				10		
	" " "	" " "	19							No	"	L		30			30		10				10		
	Lee Reeves & Katherine Reeves		20							"	No	L		30	150		180		60				60		
														719	1200		2029	92	513				611		

	SOLD FOR TAXES	VALUATIONS BY SCHOOL DISTRICTS AS EQUALIZED BY DEPARTMENT OF TAXATION: District No. ..... Rate ..... Mills	District No. ..... Rate ..... Mills	District No. ..... Rate ..... Mills	District No. 80 Rate 63 Mills	District No. 80 Rate 63 Mills	District No. ..... Rate ..... Mills	Tax including State Homestead ..... Mills	State Tax on Non-Homestead 52 Mills	SPECIAL TAXES	TOTAL TAXES		PAID	WHEN PAID: Month Day Year	Number of Receipt	March Settlement 1955	June Settlement 1955	Penalty	November Settlement 1955	Penalty	Collections to First Monday in January 1956	Penalty	Delinquent on First Monday in January 1956	Penalty	Total Delinquent Tax and Penalty	REMARKS
		Dollars	Dollars	Dollars	Dollars	Dollars	Dollars	$ cts.	$ cts.	$ cts.	$ cts.						$ cts.	$ cts.	$ cts.	$ cts.	$ cts.	$ cts.	$ cts.	$ cts.	$ cts.	$ cts.	
1		Abate #6515	H 9	16				304			304		Balance Paid	OCT 7 1955													1.66 Abated
								367	08		370		1st Half Paid	MAY 17 1955	5669		185		19								
								304			304	2	Balance Paid	OCT 7 1955	3721												
2		" #6515	H 10	16				367	08		370		1st Half Paid	MAY 31 1955			185		39								1.46 "
3				16				362	08		370	3	2nd Half Paid	OCT 31 1955													
													1st Half Paid	MAY 31 1955													
4				16				362	08		370	4	2nd Half Paid	OCT 31 1955	4012		740		74								
													1st Half Paid	MAY 31 1955													
5				16				362	08		370	5	2nd Half Paid	OCT 31 1955													
													1st Half Paid	MAY 31 1955													
6				16				362	08		370	6	2nd Half Paid	OCT 31 1955													
													1st Half Paid	MAY 31 1955													
7				160				3612	84		3696	7	PAID IN FULL	MAY 19 1955	5802		3696										
8				44				994	22		1016	8	PAID IN FULL	MAY 19 1955			1016										
9				52				1174	28		1202	9	PAID IN FULL	MAY 31 1955	6172		1202										
10				16				362	08		370	10	PAID IN FULL	MAY 31 1955			370										
11			H 86					1942			1942	11	PAID IN FULL	MAY 25 1955			1942										
12			H 6					136			136	12	PAID IN FULL	MAY 25 1955	5910		136										
13			H 6					136			136	13	PAID IN FULL	MAY 25 1955			136										
14				35				790	18		808	14	PAID IN FULL	MAY 25 1955	6282		808										
15				10				226	06		232	15	2nd Half Paid	OCT 31 1955	6692		232		232								
													1st Half Paid	MAY 31 1955	15702												
16				10				226	06		232	16	2nd Half Paid	OCT 31 1955													
													1st Half Paid	MAY 31 1955													
17				10				226	06		232	17	PAID IN FULL	MAY 31 1955	7757		232										
18				10				226	06		232	18	PAID IN FULL	MAY 31 1955	11671		464										
19				10				226	06		232	19	PAID IN FULL	MAY 31 1955													
20					60			1504	32		1536	20	PAID IN FULL	MAY 31 1955	11670		1536										
			H 95			98	98	1504																			
			43		62	52		12448	270		14222						12880		1630								3.12 Abate
			52			611		139 57																			

Wilmore Beach
Pleasant's Johnson's on Fairy Lake
Elio Shore
Sanborn Estates
Roxanne Beach
Lindsy Bay

Assessment Roll and Tax List of Real Property in the Town of Sumner, Cass County, Minnesota, for Taxes for the Year 1954.

Form SC (54) 50-135—5,000 COPIES, [illegible]

*Indicate Type of Property: R-Residential, C-Commercial, I-Industrial, U-Utility, F-Farm

	IN WHOSE NAME ASSESSED	TO WHOM TRANSFERRED	DESCRIPTION OF PROPERTY: SUBDIVISION	Sec. or Lot	Town Block	Rng.	Number of Acres of Land: Acres	100ths	Indicate Homestead Tax Yes or No	Indicate Non-Homestead Tax Yes or No	*Indicate Type of Property	TRUE AND FULL VALUATIONS: LAND Exclusive of Structures and Improvements	BUILDINGS and Other Structures	MACHINERY Permanently Attached to Real Estate	TOTAL True and Full Value	ASSESSED VALUATIONS: RURAL: Homestead Up to $4,000 20%	RURAL: Over $4,000 and Non-Homestead 33⅓%	ALL OTHER: Homestead Up to $4,000 25%	ALL OTHER: Over $4,000 and Non-Homestead 40%	MACHINERY Permanently Attached to Real Estate 33⅓%	TOTAL ASSESSED VALUE	Total Assessed Value as Equalized by the Board of Review	FINAL EQUALIZED VALUE
												Dollars	Dollars	Dollars	Dollars	Dollars	Dollars	Dollars	Dollars	Dollars	Dollars	Dollars	Dollars
1	~~Oda A. Lietz~~ Freeman E. Smith		Des Moines Beach	21					Yes	No	L	30	150		180		60				60		
2	Freeman Smith			22					"	"	L	30			30		10				10		
3	" "			23					"	"	L	30	150		180		60				60		
4	Kenneth Dann			24					"	"	L	30			30		10				10		
5	Gladys Coffland			25				29	"	"	L	144			144		48				48		
6	John & Marie St. Gillane			26 Less N 67'					"	"	L	72			72		24				24		
7	Jesse B. & Matilda B. Thompson		N 67' of 26						"	"	L	15			15		5				5		
8																							
9																							
10																							
11																							
12																							
13																							
14																							
15																							
16																							
17																							
18																							
19																							
20																							
												351	300		651		217				217		

	SOLD FOR TAXES	VALUATIONS BY SCHOOL DISTRICTS AS EQUALIZED BY DEPARTMENT OF TAXATION: District No. ..... Rate ..... Mills	District No. ..... Rate ..... Mills	District No. ..... Rate ..... Mills	District No. ..... Rate ..... Mills	District No. 2.0 Rate 29.73 Mills	District No. ..... Rate ..... Mills	Tax including State Homestead ..... Mills	State Tax on Non-Homestead 5.75 Mills	SPECIAL TAXES	TOTAL TAXES	PAID	WHEN PAID: Month Day Year	Number of Receipt	March Settlement 1955	June Settlement 1955	Penalty	November Settlement 1955	Penalty	Collections to First Monday in January 1956	Penalty	Delinquent on First Monday in January 1956	Penalty	Total Delinquent Tax and Penalty	REMARKS
		Dollars	Dollars	Dollars	Dollars	Dollars	Dollars	$ cts.	$ cts.	$ cts.	$ cts.				$ cts.	$ cts.	$ cts.	$ cts.	$ cts.	$ cts.	$ cts.	$ cts.	$ cts.	$ cts.	
1						60		1504	32		1536	1	PAID IN FULL MAY 31 1955	11667		1536									
2						10		250	06		256	2	PAID IN FULL MAY 31 1955			256									
3						60		1504	32		1536	3	PAID IN FULL MAY 31 1955	11668		1536									
4	SOLD FOR TAXES					10		250	06		256	4	PAID IN FULL OCT 6 1955	13958				256							
5	SOLD FOR TAXES					48		1204	26		1230	5	PAID IN FULL " AUG 15 1955	7333				1230	20						
6						24		602	12		614	6	2nd Half Paid OCT 31 1955 1st Half Paid MAY 31 1955	15742 11667		307		307							
7						5		126	02		128	7	1st Half Paid MAY 17 1955	5669		64							64	70	
8												8													
9												9													
10												10													
11												11													
12												12													
13												13													
14												14													
15												15													
16												16													
17												17													
18												18													
19												19													
20												20													
						217		5440	116		5556					3699		1793					64		

Miller's Point | Woodland | Des Moines Beach | Wilkens Beach | Breland's Lakeshore on Bass Lake | Elio Shore | Sanborn Heights | Horseshoe Beach | Libby Bay | Ki Bay

Assessment Roll and Tax List of Real Property in the Town of Pineva, Cass County, Minnesota, for Taxes for the Year 1954.

*Indicate Type of Property: R - Residential, C - Commercial, I - Industrial, U - Utility, F - Farm

Form SC (54) MILLER-BOYD-WHITE, MINNEAPOLIS

	IN WHOSE NAME ASSESSED	TO WHOM TRANSFERRED	DESCRIPTION OF PROPERTY: SUBDIVISION	Sec. or Lot	Town or Block	Rng.	Number of Acres of Land: Acres	100ths	Ind. Sch. Dist. Num.	Ind. Sch. Dist. Assd. Tax or No	Ind. Sch. Dist. Actual Tax or No	* Indic. Type of Prop.	TRUE AND FULL VALUATIONS: LAND Exclusive of Structures and Improvements	BUILDINGS and Other Structures	MACHINERY Permanently Attached to Real Estate	TOTAL True and Full Value	ASSESSED VALUATIONS: RURAL: Homestead Up to $4,000 20%	RURAL: Over $4,000 and Non-Homestead 33⅓%	ALL OTHER: Homestead Up to $4,000 25%	ALL OTHER: Over $4,000 and Non-Homestead 40%	MACHINERY Permanently Attached to Real Estate 33⅓%	TOTAL ASSESSED VALUE	Total Assessed Value as Equalized by the Board of Review	FINAL EQUALIZED VALUE
													Dollars	Dollars	Dollars	Dollars	Dollars	Dollars	Dollars	Dollars	Dollars	Dollars	Dollars	Dollars
1	Nellie B. Bjork		Homestead Beach Part of Lot 1 Sec 21-134-30	1					Woodland	$30	NO	L	60	165		225				90		90		
2	Ivan & Nellie Bjork			2					"	"	L		60			60				24		24		
3	Bertha & Jack Blough			3					"	"	L		60			60				24		24		
4	" " "			4					"	"	L		60			60				24		24		
5	" " "		N½ of	5					"	"	L		30			30				12		12		
6	Bertha Blough		N½ of	5					NO	"	L		30			30				12		12		
7	"			6					"	"	L		60			60				24		24		
8	Verna Chalou			7					"	"	L		60			60				24		24		
9	" "			8					"	"	L		60			60				24		24		
10	" "			9					"	"	L		60			60				24		24		
11	" "			10					NO	"	L		60	225		285				114		114		
12	" "			11					"	"	L		60			60				24		24		
13	J. & A. Margaretta Milroy			12					"	"	L		60	410		470				188		188		
14	" " "			13					"	"	L		60			60				24		24		
15	" " "			14					"	"	L		60			60				24		24		
16	" " "			15					NO	"	L		60			60				24		24		
17	Don A. Newland			16					"	"	L		60	3000		3060		1020				1020		
18	"			17					"	"	L		60			60				24		24		
19	"			18					"	"	L		60			60				24		24		
20	Frank Kark			19					(yd)	"	L		61	175		236			59			59		
													1141	$975		5116		1020	59	788		1807		

	SOLD FOR TAXES	VALUATIONS BY SCHOOL DISTRICTS AS EQUALIZED BY DEPARTMENT OF TAXATION: District No. ..... Rate ..... Mills	District No. ..... Rate ..... Mills	District No. ..... Rate ..... Mills	District No. ..... Rate ..... Mills	District No. 46 Rate 20 Mills	District No. 20 Rate 23 Mills	District No. ..... Rate ..... Mills	Tax including State Homestead ..... Mills	State Tax on Non-Homestead 5.22 Mills	SPECIAL TAXES	TOTAL TAXES	PAID	WHEN PAID: Month Day Year	Number of Receipt	March Settlement 1953	June Settlement 1953	Penalty	November Settlement 1953	Penalty	Collections to First Monday in January 1956	Penalty	Delinquent on First Monday in January 1956	Penalty	Total Delinquent Tax and Penalty	REMARKS
		Dollars	Dollars	Dollars	Dollars	Dollars	Dollars	Dollars	$ cts.	$ cts.	$ cts.	$ cts.				$ cts.	$ cts.	$ cts.	$ cts.	$ cts.	$ cts.	$ cts.	$ cts.	$ cts.	$ cts.	
1						40			22.56	46		23.02	1	PAID IN FULL MAY 31 1955			23.02									
2						24			6.02	12		6.14	2	PAID IN FULL MAY 31 1955	1674		6.14									
3						24			6.02	12		6.14	3	PAID IN FULL FEB 28 1955		6.14										
4						24			6.02	12		6.14	4	PAID IN FULL FEB 28 1955		6.14										
5						12			3.00	06		3.06	5	PAID IN FULL FEB 28 1955	3500	3.06										
6						12			3.00	06		3.06	6	PAID IN FULL FEB 28 1955		3.06										
7						24			6.02	12		6.14	7	PAID IN FULL FEB 28 1955		6.14										
8						24			6.02	12		6.14	8	PAID IN FULL FEB 24 1955		6.14										
9						24			6.02	12		6.14	9	PAID IN FULL FEB 24 1955		6.14										
10						24			6.02	12		6.14	10	PAID IN FULL FEB 24 1955	2093	6.14										
11						114			28.58	60		29.18	11	PAID IN FULL FEB 24 1955		29.18										
12						24			6.02	12		6.14	12	PAID IN FULL FEB 24 1955		6.14										
13						188			47.14	98		48.12	13	PAID IN FULL FEB 9 1955		48.12										
14						24			6.02	12		6.14	14	PAID IN FULL FEB 9 1955		6.14										
15						24			6.02	12		6.14	15	PAID IN FULL FEB 9 1955	726	6.14										
16						24			6.02	12		6.14	16	PAID IN FULL FEB 9 1955		6.14										
17						1020			255.74	5.32		261.06	17	PAID IN FULL MAY 31 1955			261.06									
18						24			6.02	12		6.14	18	PAID IN FULL MAY 31 1955	1677		6.14									
19						24			6.02	12		6.14	19	PAID IN FULL MAY 31 1955			6.14									
20						* 59			14.80			14.80	20	PAID IN FULL JAN 3 1955	1	14.80										
						* 59																				
						1745			453.08	9.04		462.12				159.62	302.50									
						1807																				

Miller's Point | Woodland | Des Moines Beach | Horseshoe Beach | Williams Beach | Dhalquist & Jacobson on Baby Lake | Elio Shore | Sanborn Heights | Indian Bay | Elk Lake

Assessment Roll and Tax List of Real Property in the Town of Pineva, Cass County, Minnesota, for Taxes for the Year 1954.

*Indicate Type of Property: R-Residential, C-Commercial, I-Industrial, U-Utility, F-Farm

Form SC (51) [illegible]

	IN WHOSE NAME ASSESSED	TO WHOM TRANSFERRED	DESCRIPTION OF PROPERTY: SUBDIVISION	Sec. or Lot	Town or Block	Reg	Number of Acres of Land: Acres	Hundr.	Indicate Homestead Tax or No	Indicate Farm Land Tax or No	*Indicate Type of Property	Sec. School District	TRUE AND FULL VALUATIONS: LAND Exclusive of Structures and Improvements	BUILDINGS and Other Structures	MACHINERY Permanently Attached to Real Estate	TOTAL True and Full Value	ASSESSED VALUATIONS: RURAL Homestead Up to $1,000 20%	RURAL Over $1,000 and Non-Homestead 33⅓%	ALL OTHER Homestead Up to $1,000 25%	ALL OTHER Over $1,000 and Non-Homestead 40%	MACHINERY Permanently Attached to Real Estate 33⅓%	TOTAL ASSESSED VALUE	Total Assessed Value as Equalized by the Board of Review	FINAL EQUALIZED VALUE
													Dollars	Dollars	Dollars	Dollars	Dollars	Dollars	Dollars	Dollars	Dollars	Dollars	Dollars	Dollars
Miller's Point	Frank Nash		Horseshoe Beach	20					yes	no	L		60			60			15			15		
	" "			21					"	"	L		60			60			15			15		
Woodland	Elmer A. & Pauline E. Gustafson			22					no	"	L		60	150		210				84		84		
	" "		N½ of	23					"	"	L		30			30				12		12		
	Sig & E. Young		S½ of	23					"	"	L		30			30				12		12		
	" "			24					"	"	L		60	200		260				104		104		
	Paul L. Long			25					"	"	L		60	200		260				104		104		
	" "			26					"	"	L		60			60				24		24		
Des Moines Beach	~~Raymond H. & Sophie Lund~~	Helen & Ebird L. McGillivray		27					no	"	L		60			60				24		24		
	" "	" "		28					"	"	L		60	360		360				144		144		
	" "	" "		29					"	"	L		60			60				24		24		
	" "	" "		30					"	"	L		60			60				24		24		
	Lucille M. & Douglas W. Barrett			31					no	"	L		60			60				24		24		
	" "			32					"	"	L		60	600		660				264		264		
Horseshoe Beach	~~Hazel~~ Lucille Barrett			33					"	"	L		60	500		560				224		224		
	~~Louis Gendreau~~	Frank Gendreau		34					"	"	L		60			60				24		24		
													900	1950		2850			30	1092		1122		

VALUATIONS BY SCHOOL DISTRICTS AS EQUALIZED BY DEPARTMENT OF TAXATION

	District No. ..... Rate ..... Mills	District No. ..... Rate ..... Mills	District No. ..... Rate ..... Mills	District No. ..... Rate ..... Mills	District No. 30 Rate 25.73 Mills	District No. ..... Rate ..... Mills	Tax including State Homestead ..... Mills	State Tax on Non-Homestead 5.23 Mills	SPECIAL TAXES	TOTAL TAXES		PAID	WHEN PAID (Month Day Year)	Number of Receipt	March Settlement 1953	June Settlement 1953	Penalty	November Settlement 1953	Penalty	Collections to First Monday in January 1956	Penalty	Delinquent on First Monday in January 1956	Penalty	Total Delinquent Tax and Penalty	REMARKS
	Dollars	Dollars	Dollars	Dollars	Dollars	Dollars	$ cts.	$ cts.	$ cts.	$ cts.					$ cts.	$ cts.	$ cts.	$ cts.	$ cts.	$ cts.	$ cts.	$ cts.	$ cts.	$ cts.	
1					H 15		376			376	1	PAID IN FULL	JAN 3 1955	1	376										
2					H 15		376			376	2	PAID IN FULL	JAN 3 1955		376										
3					84		2106	44		2150	3	PAID IN FULL	MAY 31 1955	11676		2150									
4					12		300	06		306	4	PAID IN FULL	MAY 31 1955			306									
5					12		300	06		306	5	PAID IN FULL	MAY 31 1955			306									
6					104		2608	54		2662	6	PAID IN FULL	MAY 31 1955	11675		2662									
7					104		2608	54		2662	7	PAID IN FULL	MAY 31 1955	11673		2662									
8					24		602	12		614	8	PAID IN FULL	MAY 31 1955			614									
9					24		602	12		614	9	PAID IN FULL	APR 21 1955			614									
10					144		3610	76		3686	10	PAID IN FULL	APR 21 1955	5165		3686									
11					24		602	12		614	11	PAID IN FULL	APR 21 1955			614									
12					24		602	12		614	12	PAID IN FULL	APR 21 1955			614									
13					24		602	12		614	13	2nd Half Paid 1st Half Paid	OCT 31 1955 MAY 31 1955	7035 5498		3686		3686							Paid Under Protest
14					264		6620	138		6758	14	2nd Half Paid 1st Half Paid	OCT 31 1955 MAY 31 1955												Paid Under Protest
15					224		5616	116		5732	15	PAID IN FULL	MAY 31 1955	11679		5732									
16					24		602	12		614	16	PAID IN FULL	MAY 25 1955	6086		614									
17											17														
18											18														
19											19														
20											20														
					H 30 1092 1122		28132	566		28698					752	24260		3686							

Assessment Roll and Tax List of Real Property in the Town of Rivers, Cass County, Minnesota, for Taxes for the Year 1954.

Form 3C (24) WILLIAM BYRN COMPANY, MINNEAPOLIS

*Indicate Type of Property: R-Residential, C-Commercial, I-Industrial, U-Utility, F-Farm

	IN WHOSE NAME ASSESSED	TO WHOM TRANSFERRED	DESCRIPTION OF PROPERTY: SUBDIVISION	Sec. or Lot	Town or Block	Rng	Number of Acres of Land: Acres	100ths	No. School District	Indicate Homestead Tax or No	Indicate Homestead Tax or No	*Indicate Type of Property	TRUE AND FULL VALUATIONS: LAND Exclusive of Structures and Improvements	BUILDINGS and Other Structures	MACHINERY Permanently Attached to Real Estate	TOTAL True and Full Value	ASSESSED VALUATIONS: RURAL: Homestead Up to $1,000 20%	Over $1,000 Non-Homestead 33⅓%	ALL OTHER: Homestead Up to $1,000 25%	Over $1,000 and Non-Homestead 40%	MACHINERY Permanently Attached to Real Estate 33⅓%	TOTAL ASSESSED VALUE	Total Assessed Value as Equalized by the Board of Review	FINAL EQUALIZED VALUE
		(Part of Lots Sec. 11-139-30 13-2 aw)	Lake Bay										Dollars	Dollars	Dollars	Dollars	Dollars	Dollars	Dollars	Dollars	Dollars	Dollars	Dollars	Dollars
	Paul J. & Mary J. Blond			1					440					100										
									440					549										
1	" " "			1					710	N		C	80			729	36	183				219		
2	" " "			2					710	"		L	60	150		210		70				70		
3	Helma Aronson			3					710	"		L	42			42		14				14		
4	John F. & Magdalene Hoffens			4					710	"		L	42			42		14				14		
5	" " "			5					710	"		L	42	300		342		114				114		
									440					300										
6	H. M. Steinmier			6					710	"		C	40	402		742	68	134				202		
7	" "			7					440	"		L	40			40	8					8		
8			Lot 8 to 31 Inc. Sec unplatted																					
9																								
10																								
11																								
12																								
13																								
14																								
15																								
16																								
17																								
18																								
19																								
20																								
													346	1801		2147	112	519				641		

	SOLD FOR TAXES	VALUATIONS BY SCHOOL DISTRICTS AS EQUALIZED BY DEPARTMENT OF TAXATION: District No. ..... Rate ..... Mills	District No. ..... Rate ..... Mills	District No. 440 Rate 61 / 23 Mills	District No. ..... Rate ..... Mills	District No. ..... Rate ..... Mills	District No. ..... Rate ..... Mills	Tax including State Homestead ..... Mills	State Tax on Non-Homestead 5.77 Mills	SPECIAL TAXES	TOTAL TAXES	PAID	WHEN PAID (Month Day Year)	Number of Receipt	March Settlement 1955	June Settlement 1955	Penalty	November Settlement 1955	Penalty	Collections to First Monday in January 1956	Penalty	Delinquent on First Monday in January 1956	Penalty	Total Delinquent Tax and Penalty	REMARKS
		Dollars	Dollars	Dollars	Dollars	Dollars	Dollars	$ cts.	$ cts.	$ cts.	$ cts.					$ cts.	$ cts.	$ cts.	$ cts.	$ cts.	$ cts.	$ cts.	$ cts.	$ cts.	
				H 56								1st Half Paid	MAY 31 1955	1587											
				183								2nd Half Paid	SEP 12 1955												
1								4916	96		5012	1st Half Paid	MAY 31 1955			2506		2506							
2				70				1572	36		1608	2nd Half Paid	SEP 12 1955			804		804							
3				14				314	08		322	PAID IN FULL	MAY 31 1955	1680		322									
4				14				314	08		322	PAID IN FULL	MAY 31 1955	1679		322									
5				114				2560	60		2620	PAID IN FULL	MAY 31 1955			2620									
				H 65								PAID IN FULL	MAY 31 1955	1682											
				134																					
6								4536	70		4606					4606									
7				H 8				180			180	PAID IN FULL	MAY 31 1955			180									
8																									
9																									
10																									
11																									
12																									
13																									
14																									
15																									
16																									
17																									
18																									
19																									
20																									
				H 112				14397	278		14670					11360		3310							
				529																					
				641																					

Miller's Point | Woodland | Des Moines Beach | Horseshoe Beach | LaRoy Bay | Wilmore Beach | Hemlandt's Lakeshore on Bass Lake | Pine Shore | Sanborn Heights

Assessment Roll and Tax List of Real Property in the Town of Pierce, Cass County, Minnesota, for Taxes for the Year 1954.

Form SC (54) Wilde Sure Stamp, Minneapolis

*Indicate Type of Property: R - Residential, C - Commercial, I - Industrial, U - Utility, F - Farm

Miller's Point | Woodland | Des Moines Bench | Horseshoe Bench | Valley Way | Sunset

In Whose Name Assessed	To Whose Transferred	Description of Property: Subdivision	Sec. or Lot	Town or Block	Rng.	Number of Area of Land: Acres	1000ths	No. School District	Individual Homestead Tax or No	Individual Agricultural Tax or No	*Indicate Type of Property	True and Full Valuations: Land Exclusive of Structures and Improvements	Buildings and Other Structures	Machinery Permanently Attached to Real Estate	Total True and Full Value	Assessed Valuations: Rural: Homestead Up to $1,000 20%	Rural: Over $4,000 and Non-Homestead 33⅓%	All Other: Homestead Up to $1,000 25%	All Other: Over $4,000 and Non-Homestead 40%	All Other: Machinery Permanently Attached to Real Estate 33⅓%	Total Assessed Value	Total Assessed Value as Equalized by the Board of Review	Final Equalized Value
		Lot 25 - Sec. 15-139-30						30															
Roy W & Gertrude Kinney			1						70		L	30			30		10				10		
Paul L. Britz			2						"	"	L	30			30		10				10		
" "			3						"	"	L	30			30		10				10		
Nicholas A. Norman			4						"	"	L	30			30		10				10		
Paul L. Britz			5						"	"	L	30			30		10				10		
" "			6						"	"	L	30			30		10				10		
Urban Buckheit			7						70	"	L	30			30		10				10		
Paul L. Britz			8						"	"	L	30			30		10				10		
Bench E. Delaquiriera			9						"	"	L	30			30		10				10		
Emma K. Bullis			10						"	"	L	59	580	42	681		202			14	217		
Sacred Heart Arth Foundation Fund			11						70	"	L	50	202		252		84				84		
Paul L. Britz			12						"	"	L	59	150		201		67				67		
Jose A. & Lena Escamilla			13						"	"	L	51			51		17				17		
" " "			14						70	"	L	51	360		411		137				137		
J. A. & Lena B. Escamilla			15						"	"	L	51			51		17				17		
Paul L. Britz			16						70	"	L	30			30		10				10		
" "			17						"	"	L	30			30		10				10		
" "			18						"	"	L	30			30		10				10		
" "			19						"	"	L	30			30		10				10		
			20																				
												708	1242	42	2007		655			14	669		

Cass County, Minnesota, for Taxes for the Year 1954.

Williams Bench | Highlands Lakeshore | On Rolly Lake | Pine Shore | Sanborn Heights

Sold for Taxes	Valuations by School Districts as Equalized by Department of Taxation: District No. ..... Rate ..... Mills	District No. ..... Rate ..... Mills	District No. ..... Rate ..... Mills	District No. ..... Rate ..... Mills	District No. 30 Rate 73 Mills	District No. ..... Rate ..... Mills	Tax including State Homestead ..... Mills	State Tax on Non-Homestead 50 Mills	Special Taxes	Total Taxes		Paid	When Paid: Month Day Year	Number of Receipt	March Settlement 1955	June Settlement 1955	Penalty	November Settlement 1955	Penalty	Collections to First Monday in January 1956	Penalty	Delinquent on First Monday in January 1956	Penalty	Total Delinquent Tax and Penalty	Remarks
	Dollars	Dollars	Dollars	Dollars	Dollars	Dollars	$ cts.	$ cts.	$ cts.	$ cts.					$ cts.	$ cts.	$ cts.	$ cts.	$ cts.	$ cts.	$ cts.	$ cts.	$ cts.	$ cts.	
1					10		250	06		256	1	1st Half Paid	MAY 31 1955	1584		128		128							
												2nd Half Paid	OCT 31 1955	5544											
2					10		250	06		256	2	PAID IN FULL	MAY 31 1955	1594		256									
3					10		250	06		256	3	PAID IN FULL	MAY 31 1955			256									
4					10		250	06		256	4	PAID IN FULL	MAY 31 1955	1603		256									
5					10		250	06		256	5	PAID IN FULL	MAY 31 1955	1596		256									
6					10		250	06		256	6	PAID IN FULL	MAY 31 1955			256									
7					10		250	06		256	7	PAID IN FULL	AUG 2 1955	1242				256							
8					10		250	06		256	8	PAID IN FULL	MAY 31 1955	1596		256									
9					10		250	06		256	9	PAID IN FULL	MAY 31 1955	1682		256									
0					217		5440	114		5554	10	PAID IN FULL	MAY 31 1955	1595		5554									
1					84		2106	44		2150	11	PAID IN FULL	MAY 31 1955	1681		2150									
2					67		1680	34		1714	12	PAID IN FULL	MAY 31 1955	1596		1714									
3					17		426	08		434	13	PAID IN FULL	MAY 31 1955			434									
4					137		3436	72		3508	14	PAID IN FULL	MAY 31 1955	1684		3508									
5					17		426	08		434	15	PAID IN FULL	MAY 31 1955			434									
16					10		250	06		256	16	PAID IN FULL	MAY 31 1955												
17					10		250	06		256	17	PAID IN FULL	MAY 31 1955	1596		1024									
18					10		250	06		256	18	PAID IN FULL	MAY 31 1955												
19					10		250	06		256	19	PAID IN FULL	MAY 31 1955												
20											20														
					669		16764	358		17122						16738		384							

Assessment Roll and Tax List of Real Property in the Town of Pavel, Cass County, Minnesota, for Taxes for the Year 1954.

*Indicate Type of Property: R - Residential, C - Commercial, I - Industrial, U - Utility, F - Farm

IN WHOSE NAME ASSESSED	TO WHOM TRANSFERRED		DESCRIPTION OF PROPERTY: SUBDIVISION	Sec. or Lot	Town or Block	Reg	Number of Acres of Land: Acres	100ths	Sec. School District	Indicate Homestead Tax or No	Indicate Agricultural Tax or No	*Indicate Type of Property	TRUE AND FULL VALUATIONS: LAND Exclusive of Structures and Improvements	BUILDINGS and Other Structures	MACHINERY Permanently Attached to Real Estate	TOTAL True and Full Value	ASSESSED VALUATIONS: RURAL: Homestead Up to $4,000 20%	RURAL: Over $4,000 and Non-Homestead 33⅓%	ALL OTHER: Homestead Up to $4,000 25%	ALL OTHER: Over $4,000 and Non-Homestead 40%	MACHINERY Permanently Attached to Real Estate 33⅓%	TOTAL ASSESSED VALUE	Total Assessed Value as Equalized by the Board of Review	FINAL EQUALIZED VALUE
													Dollars	Dollars	Dollars	Dollars	Dollars	Dollars	Dollars	Dollars	Dollars	Dollars	Dollars	Dollars
Walter R. Gray		1	Wildmere Beach Lot 5 Sec. 16-134-30	1					700	70	L		60	150		210		70				70		
Mr. & Mrs. Florence Barnhart Sr.		2		2						"	L		59	175		234		78				78		
Mr. & Mrs. Jean Frances Barnhart Jr.		3		3						"	L		59	175		234		78				78		
Glenn G. Pelt		4		4						"	L		59	175		234		78				78		
Florence Barnhart + Glenn M. Barnhart		5		5						"	L		60			60		20				20		
" "		6		6						"	L		60			60		20				20		
Robert J. + Harriet Funk		7		7						"	L		60			60		20				20		
Paul H. + Cindy Funk		8		8						"	L		60			60		20				20		
Chas. R. Funk		9		9						"	L		60			60		20				20		
		10																						
		11																						
		12																						
		13																						
		14																						
		15																						
		16																						
		17																						
		18																						
		19																						
		20											537	675		1212		404				404		

SOLD FOR TAXES	VALUATIONS BY SCHOOL DISTRICTS AS EQUALIZED BY DEPARTMENT OF TAXATION: District No. ..... Rate ..... Mills	District No. ..... Rate ..... Mills	District No. ..... Rate ..... Mills	District No. ..... Rate ..... Mills	District No. ..... Rate ..... Mills	District No. ..... Rate ..... Mills	Tax including State Homestead ..... Mills	State Tax on Non-Homestead 5.32 Mills	SPECIAL TAXES	TOTAL TAXES		PAID	WHEN PAID: Month	Day	Year	Number of Receipt	March Settlement 1955	June Settlement 1955	Penalty	November Settlement 1955	Penalty	Collections to First Monday in January 1956	Penalty	Delinquent on First Monday in January 1956	Penalty	Total Delinquent Tax and Penalty	REMARKS
	Dollars	Dollars	Dollars	Dollars	Dollars	Dollars	$ cts.	$ cts.	$ cts.	$ cts.							$ cts.	$ cts.	$ cts.	$ cts.	$ cts.	$ cts.	$ cts.	$ cts.	$ cts.	$ cts.	
1					70		1756	36		1792	1	PAID IN FULL	MAY	31	1955	1687		1792									
2					78		1956	40		1996	2	PAID IN FULL	MAY	31	1955	1689		1996									
3					78		1956	40		1996	3	PAID IN FULL	AUG	2	1955	2343				1996	30						
4					78		1956	40		1996	4	PAID IN FULL	MAY	31	1955	1688		1996									
5					20		502	10		512	5	1st Half Paid 2nd Half Paid	MAY OCT	31 31	1955 1955	1685 5128		512		512							
6					20		502	10		512	6	1st Half Paid 2nd Half Paid	MAY OCT	31 31	1955 1955	1686 5138											
7	NOTE FOR TAXES				20		502	10		512	7	PAID IN FULL	AUG	10	1955	2895				512	13						
8					20		502	10		512	8	PAID IN FULL	MAY	31	1955	1676		512									
9					20		502	10		512	9	1st Half Paid 2nd Half Paid	MAY OCT	31 31	1955 1955	1675 5128		256		256							
10											10																
11											11																
12											12																
13											13																
14											14																
15											15																
16											16																
17											17																
18											18																
19											19																
20					404		10134	206		10340	20							7064		3276							

Assessment Roll and Tax List of Real Property in the Town of Pineger, Cass County, Minnesota, for Taxes for the Year 1954.

*Indicate Type of Property: R-Residential, C-Commercial, I-Industrial, U-Utility, F-Farm

Form SC (54) BILLIG-SHAW COMPANY, MINNEAPOLIS

In Whose Name Assessed	To Whom Transferred	Description of Property: Subdivision	Sec. or Lot	Town or Block	Rng	Number of Acres of Land: Acres	100ths	Sec. School District	Indicate Homestead Tax or No	Indicate Agricultural Tax or No	Indicate Type of Property	True and Full Valuations: Land Exclusive of Structures Improvements (Dollars)	Buildings and Other Structures (Dollars)	Machinery Permanently Attached to Real Estate (Dollars)	Total True and Full Value (Dollars)	Assessed Valuations: Rural: Homestead Up to $1,000 20% (Dollars)	Rural: Over $4,000 and Non-Homestead 33⅓% (Dollars)	All Other: Homestead Up to $1,000 25% (Dollars)	All Other: Over $4,000 and Non-Homestead 40% (Dollars)	Machinery Permanently Attached to Real Estate 33⅓% (Dollars)	Total Assessed Value	Total Assessed Value as Equalized by the Board of Review (Dollars)	Final Equalized Value (Dollars)
		Kaplands Lakeshore on Rainy Lake (Lot 4 Sec. 22-137-30)																					
Elias Haaland State of Minnesota			1					50	Nonp	L		51			51		17				17		
Barbara L. Lee			2						"	" L		50	220		270		90				90		
Donald Aspland			3						"	" L		50	100		150		50				50		
Elias Haaland State of Minnesota			4						"	" L		51			51		17				17		
												202	320		522		174				174		

Kaplands Lakeshore on Rainy Lake; Woodland; Willard's Point; Willard's Beach; Des Moines Beach; Horseshoe Beach; Lulby Bay; El Sunco

Cass County, Minnesota, for Taxes for the Year 1954.

	Sold for Taxes	Valuations by School Districts as Equalized by Department of Taxation: District No. ..... Rate ..... Mills	District No. ..... Rate ..... Mills	District No. ..... Rate ..... Mills	District No. 2 Rate 43 Mills	District No. 3 Rate 23 Mills	District No. ..... Rate ..... Mills	District No. ..... Rate ..... Mills	Tax including State Homestead ..... Mills	State Tax on Non-Homestead 22.3 Mills	Special Taxes	Total Taxes	Paid	When Paid: Month	Day	Year	Number of Receipt	March Settlement 1955	June Settlement 1955	Penalty	November Settlement 1955	Penalty	Collections to First Monday in January 1956	Penalty	Delinquent on First Monday in January 1956	Total Delinquent Tax and Penalty	Remarks
		Dollars	Dollars	Dollars	Dollars	Dollars	Dollars	Dollars	$ cts.	$ cts.	$ cts.	$ cts.						$ cts.	$ cts.	$ cts.	$ cts.	$ cts.	$ cts.	$ cts.	$ cts.	$ cts.	
1	SOLD FOR TAXES				(F) Gov 1955				3.84	08		3.92	1 Forfeited 11-15-55														3.92 cancelled
2					90				20.32	46		20.78	2 PAID IN FULL	MAY	31	1955	11691		20.78								
3					50				11.28	26		11.54	3 PAID IN FULL	MAY	31	1955	11689		11.54								
4	SOLD FOR TAXES				(F) Gov 1955				3.84	08		3.92	4 Forfeited 11-15-55														3.92 cancelled
5													5														
6													6														
7													7														
8													8														
9													9														
10													10														
11													11														
12													12														
13													13														
14													14														
15													15														
16													16														
17													17														
18													18														
19													19														
20					174				39.28	88		40.16	20						32.32								7.84 Canc

Big Shore; Sabori Heights

Assessment Roll and Tax List of Real Property in the Town of Lowes, Cass County, Minnesota, for Taxes for the Year 1954.

*Indicate Type of Property: R-Residential, C-Commercial, I-Industrial, U-Utility, F-Farm

Form SC (54) WILLIS-DUNN CO., MINNEAPOLIS

	In Whose Name Assessed	To Whom Transferred	Description of Property: Subdivision	Sec. or Lot	Town or Block	Rng	Number of Acres of Land: Acres	100ths	No. School District	Indicate Homestead Tax or No	Indicate Agricultural Tax or No	Indicate Type of Property	True and Full Valuations: Land Exclusive of Structures and Improvements (Dollars)	Buildings and Other Structures (Dollars)	Machinery Permanently Attached to Real Estate (Dollars)	Total True and Full Value (Dollars)	Assessed Valuations: Rural: Homestead Up to $4,000 20% (Dollars)	Rural: Over $4,000 and Non-Homestead 33⅓% (Dollars)	All Other: Homestead Up to $4,000 25% (Dollars)	All Other: Over $4,000 and Non-Homestead 40% (Dollars)	Machinery Permanently Attached to Real Estate 33⅓% (Dollars)	Total Assessed Value (Dollars)	Total Assessed Value as Equalized by the Board of Review (Dollars)	Final Equalized Value (Dollars)
			Rest of Lot 1 (Sec 32-139-30)																					
1	Elmer & Ada Doty			1					30	76		L	60			60	20					20		
2	" " "			2						"		L	60			60	20					20		
3	" " "			3						"		L	60			60	20					20		
4	Alfred & Vera Guiterman			4						"		L	59	625		684	228					228		
5	Dick Stormer			5						"		L	61	500		561	187					187		
6	Claude & Marth Mathews			6						"		L	60	1800		1860	620					620		
7	" "			7						"		L	60			60	20					20		
8	Alfred Sr. Vera Guiterman		W 30' of Lot 3																					
9																								
10																								
11																								
12																								
13																								
14																								
15																								
16																								
17																								
18																								
19																								
20													420	2925		3345	1115					1115		

Cass County, Minnesota, for Taxes for the Year 1954.

	Sold for Taxes	Valuations by School Districts as Equalized by Department of Taxation: District No. ..... Rate ..... Mills (Dollars)	District No. ..... Rate ..... Mills (Dollars)	District No. ..... Rate ..... Mills (Dollars)	District No. 20 Rate 22 Mills (Dollars)	District No. ..... Rate ..... Mills (Dollars)	District No. ..... Rate ..... Mills (Dollars)	Tax including State Homestead ..... Mills ($ cts.)	State Tax on Non-Homestead 5.2 Mills ($ cts.)	Special Taxes ($ cts.)	Total Taxes ($ cts.)		Paid	When Paid: Month	Day	Year	Number of Receipt	March Settlement 1955 ($ cts.)	June Settlement 1955 ($ cts.)	Penalty ($ cts.)	November Settlement 1955 ($ cts.)	Penalty ($ cts.)	Collections to First Monday in January 1956 ($ cts.)	Penalty ($ cts.)	Delinquent on First Monday in January 1956 ($ cts.)	Total Delinquent Tax and Penalty ($ cts.)	Remarks
1					20			45 72	10		46 72	1	PAID IN FULL	MAY	9	1955			46 72								
2					20			45 72	10		46 72	2	PAID IN FULL	MAY	9	1955	5356		46 72								
3					20			45 72	10		46 72	3	PAID IN FULL	MAY	9	1955			46 72								
4					228			51 46	120		52 66	4	PAID IN FULL	MAY	31	1955	11691		52 66								
5	Sold for Taxes				187			42 22	98		43 20	5													43 20		
6					620			139 96	3 24		143 20	6	PAID IN FULL	MAY	31	1955	6879		143 20								
7					20			45 72	10		46 72	7	PAID IN FULL	MAY	31	1955			46 72								
8												8															
9												9															
10												10															
11												11															
12												12															
13												13															
14												14															
15												15															
16												16															
17												17															
18												18															
19												19															
20					1115			251 72	582		257 54	20							214 34						43 20		

Assessment Roll and Tax List of Real Property in the Town of Lowes, Cass County, Minnesota, for Taxes for the Year 1954.

Form 5C (54) WILLIS-DAVIS COMPANY, MINNEAPOLIS

*Indicate Type of Property: R-Residential, C-Commercial, I-Industrial, U-Utility, F-Farm

	In whose name assessed	To whom transferred	Description of property: Subdivision	Sec. or Lot	Town or Block	Rng	Number of Acres of Land: Acres	100ths	No. School District	Indicate Homestead Tax Yes or No	Indicate Agricultural Tax Yes or No	* Indicate Type of Property	True and Full Valuations: Land Exclusive of Structures and Improvements	Buildings and Other Structures	Machinery Permanently Attached to Real Estate	Total True and Full Value	Assessed Valuations: Rural: Homestead Up to $4,000 20%	Rural: Over $4,000 and Non-Homestead 33⅓%	All Other: Homestead Up to $4,000 25%	All Other: Over $4,000 and Non-Homestead 40%	Machinery Permanently Attached to Real Estate 33⅓%	Total Assessed Value	Total Assessed Value as Equalized by the Board of Review	Final Equalized Value
													Dollars	Dollars	Dollars	Dollars	Dollars	Dollars	Dollars	Dollars	Dollars	Dollars	Dollars	Dollars
1	Gifford H & Caroline Zaffke		Sanborn Heights (Part of Sect Lot 2)	1			27.43	30	30	No	L		30			30		10				10		
2	" " "			2									30			30		10				10		
3	" " "			3									30			30		10				10		
4	" " "			4									51			51		17				17		
5	" " "	Aaron Zaffke Jr.		5									50	300		350	70					70		
6	Gifford H & Caroline Zaffke			6									51			51		17				17		
7	Ernest H & Martha B Varnes			7									51	150		201		67				67		
8	Ernest H & Alma A Sing			8									51	150		201		67				67		
9	Gifford H & Cora Louise Zaffke			9									51			51		17				17		
10	" " "			10									51			51		17				17		
11	" " "			11									51			51		17				17		
12	" " "			12									51			51		17				17		
13	" " "			13									51			51		17				17		
14	" " "			14									51			51		17				17		
15	" " "			15									51			51		17				17		
16																								
17																								
18																								
19																								
20													701	600		1301	70	317				387		

	Sold for Taxes	Validations by School Districts as Equalized by Department of Taxation: District No. ..... Rate ..... Mills	District No. ..... Rate ..... Mills	District No. ..... Rate ..... Mills	District No. 30 Rate 17.5 Mills	District No. ..... Rate ..... Mills	District No. ..... Rate ..... Mills	Tax including State Homestead ..... Mills	State Tax on Non-Homestead 7.2 Mills	Special Taxes	Total Taxes		Paid	When Paid: Month	Day	Year	Number of Receipt	March Settlement 1955	June Settlement 1955	Penalty	November Settlement 1955	Penalty	Collections to First Monday in January 1956	Penalty	Delinquent on First Monday in January 1956	Penalty	Total Delinquent Tax and Penalty	Remarks
		Dollars	Dollars	Dollars	Dollars	Dollars	Dollars	$ cts.	$ cts.	$ cts.	$ cts.							$ cts.	$ cts.	$ cts.	$ cts.	$ cts.	$ cts.	$ cts.	$ cts.	$ cts.	$ cts.	
1					10			226	06		232	1	PAID IN FULL	MAY	10	1955			232									
2					10			226	06		232	2	PAID IN FULL	MAY	10	1955			232									
3					10			226	06		232	3	PAID IN FULL	MAY	10	1955			232									
4					17			384	08		392	4	PAID IN FULL	MAY	10	1955	5366		392									
5				H	70			1580			1580	5	PAID IN FULL	MAY	10	1955			1580									
6					17			384	08		392	6	PAID IN FULL	MAY	10	1955			392									
7					67			1512	34		1546	7	PAID IN FULL	MAY	10	1955			1546									
8					67			1512	34		1546	8	PAID IN FULL	MAY	31	1955	6878		1546									
9					17			384	08		392	9	PAID IN FULL	MAY	10	1955												
10					17			384	08		392	10	PAID IN FULL	MAY	10	1955												
11					17			384	08		392	11	PAID IN FULL	MAY	10	1955			2744									
12					17			384	08		392	12	PAID IN FULL	MAY	10	1955	5366											
13					17			384	08		392	13	PAID IN FULL	MAY	10	1955												
14					17			384	08		392	14	PAID IN FULL	MAY	10	1955												
15					17			384	08		392	15	PAID IN FULL	MAY	10	1955												
16												16																
17												17																
18												18																
19												19																
20				H	70							20																
					317																							
					387			8738	158		8896								8896									

Assessment Roll and Tax List of Real Property in the Town of Bowers, Cass County, Minnesota, for Taxes for the Year 1954.

Form SC-(54) [illegible]

*Indicate Type of Property: R-Residential, C-Commercial, I-Industrial, U-Utility, F-Farm

In Whose Name Assessed	To Whom Transferred	Description of Property: Subdivision	Sec. or Lot	Town or Block	Reg.	Number of Acres of Land: Acres	100ths	No. School District	Indicate Homestead or No	Indicate Agricultural or No	*Indicate Type of Property	True and Full Valuations: Land Exclusive of Structures and Improvements (Dollars)	Buildings and Other Structures (Dollars)	Machinery Permanently Attached to Real Estate (Dollars)	Total True and Full Value (Dollars)	Assessed Valuations: Rural: Homestead Up to $1,000 20% (Dollars)	Rural: Over $1,000 and Non-Homestead 33⅓% (Dollars)	All Other: Homestead Up to $1,000 25% (Dollars)	All Other: Over $1,000 and Non-Homestead 40% (Dollars)	Machinery Permanently Attached to Real Estate 33⅓% (Dollars)	Total Assessed Value (Dollars)	Total Assessed Value as Equalized by the Board of Review (Dollars)	Final Equalized Value (Dollars)
Chester G. & L. Eugenia Felthouse		Lot 1 & 2 Sec. 27 T139 R30 Echo Hill	1																				
" " "			2																				
" " "			3																				
" " "			4																				
" " "			5																				
" " "	Arthur H. Reuck		6																				
" " "	" " "		7																				
" " "	" " "		8																				
" " "	Arthur H. & Mae Ellen Reuck		9																				
			10																				
			11																				
			12																				
			13																				
			14																				
			15																				
			16																				
			17																				
			18																				
			19																				
			20																				
		Grand Total				12,397.72						99,155 / 96,693	87,246	439.00	186,840 / 184,331	17,848	27,674 / 27,520	541	3,930	1,464	5,487 / 5,353		

Valuations by School Districts as Equalized by Department of Taxation

Sold for Taxes	District No. ..... Rate ..... Mills (Dollars)	District No. Nelson Rate 61 Mills (Dollars)	District No. Nelson Rate 64 Mills (Dollars)	District No. 210 Rate 93 Mills (Dollars)	District No. 30 Rate 95 Mills (Dollars)	District No. ..... Rate ..... Mills (Dollars)	Tax including State Homestead ..... Mills ($ cts.)	State Tax on Non-Homestead 5.2 Mills ($ cts.)	Special Taxes ($ cts.)	Total Taxes ($ cts.)		Paid	When Paid: Month	Day	Year	Number of Receipt	March Settlement 1953 ($ cts.)	June Settlement 1953 ($ cts.)	Penalty ($ cts.)	November Settlement 1953 ($ cts.)	Penalty ($ cts.)	Collections to First Monday in January 1956 ($ cts.)	Penalty ($ cts.)	Delinquent on First Monday in January 1956 ($ cts.)	Total Delinquent Tax and Penalty ($ cts.)	Remarks
											1																
											2																
											3																
											4																
											5																
											6																
											7																
											8																
											9																
	Grand Total										10																
	N	2808	382	13642	1592	18419					11																
	NH	3516	1666	17425	10307	33914					12																
		6319	2048	31067	11899	51333					13																
											14																
											15																
							a	un	1292.34		16																
							na	un	459.80		17																
							a	30	7012.92		18																
							na	30	2983.46		19																
											20																
									11,748.52	17.74		11,920.26															

Assessment Roll and Tax List of Real Property in the Town of Powers, Cass County, Minnesota, for Taxes for the Year 1954.

Form SC (54) WILLIS-DAVIS COMPANY, MINNEAPOLIS

*Indicate Type of Property: R-Residential, C-Commercial, I-Industrial, U-Utility, F-Farm

	IN WHOSE NAME ASSESSED	TO WHOM TRANSFERRED	DESCRIPTION OF PROPERTY: SUBDIVISION	Sec. or Lot	Town or Block	Rng	Number of Acres of Land: Acres	100ths	No. School District	Indicate Homestead Tax No	Indicate Agricultural Tax No	*Indicate Type of Property	TRUE AND FULL VALUATIONS: LAND Exclusive of Structures and Improvements (Dollars)	BUILDINGS and Other Structures (Dollars)	MACHINERY Permanently Attached to Real Estate (Dollars)	TOTAL Tree and Full Value (Dollars)	ASSESSED VALUATIONS: RURAL: Homestead Up to $1,000 20% (Dollars)	RURAL: Over $4,000 and Non-Homestead 33⅓% (Dollars)	ALL OTHER: Homestead Up to $1,000 25% (Dollars)	ALL OTHER: Over $4,000 and Non-Homestead 40% (Dollars)	MACHINERY Permanently Attached to Real Estate 33⅓% (Dollars)	TOTAL ASSESSED VALUE (Dollars)	Total Assessed Value as Equalized by the Board of Review (Dollars)	FINAL EQUALIZED VALUE (Dollars)
1	Richard S & Esther M Gillespie		Gillespie's Sub-division Lot 3 - Sec 10-139-30	1																				
2	Clara M Lathamer			2																				
3	Joel & Magdaline H. Boklin			3																				
4	" " "			4																				
5	Richard S & Esther M Gillespie			5																				
6	" " "			6																				
7	" " "			7																				
8	" " "			8																				
9																								
10																								
11																								
12																								
13																								
14																								
15																								
16																								
17																								
18																								
19																								
20																								

Jan 144 52.07 - No Bldgs Land only #48
except Lots 1 + 3.

Assessed Wrong 04
and Corrected for 1955
W.B.G.

	SOLD FOR TAXES	VALIDATIONS BY SCHOOL DISTRICTS AS EQUALIZED BY DEPARTMENT OF TAXATION: District No.... Rate.... Mills (Dollars)	District No.... Rate.... Mills (Dollars)	District No.... Rate.... Mills (Dollars)	District No.... Rate.... Mills (Dollars)	District No.... Rate.... Mills (Dollars)	District No.... Rate.... Mills (Dollars)	Tax including State Homestead ....Mills ($ cts.)	State Tax on Non-Homestead ....Mills ($ cts.)	SPECIAL TAXES ($ cts.)	TOTAL TAXES ($ cts.)		PAID	WHEN PAID: Month Day Year	Number of Receipt	March Settlement 1955 ($ cts.)	June Settlement 1955 ($ cts.)	Penalty ($ cts.)	November Settlement 1955 ($ cts.)	Penalty ($ cts.)	Collections to First Monday in January 1956 ($ cts.)	Penalty ($ cts.)	Delinquent on First Monday in January 1956 ($ cts.)	Total Delinquent Tax and Penalty ($ cts.)	REMARKS
1											1.68	1												
2											19.02	2	See lines 5 page 10											
3											27.20	3	" " 4 " 10											
4											1.68	4												
5											1.68	5												
6											1.68	6												
7											1.68	7												
8											1.66	8												
9												9												
10												10												
11												11												
12												12												
13												13												
14												14												
15												15												
16												16												
17												17												
18												18												
19												19												
20												20												

Paid Pg 10 Line 5
Paid Pg 10 Line 4