Assessment & Tax List - 1963

Powers

Form 1

DIRECTIONS TO ASSESSOR

OFFICE OF COUNTY AUDITOR.

..................County, Minn. ....1963.

To..................Assessor of the..................

According to the requirements of law, I herewith deliver to you the Assessment Books for the ....of..................for the year 1963, contained a list of all Real Estate that has become subject to taxation since the Assessment of May 1, 1962, so far as the same has come to my knowledge from any source, and I hereby direct you to assess such Real Estate and all Personal Property, and make such changes in Real Estate as are required in the odd-numbered year. and make return thereof as required by the laws of the State of Minnesota prescribing the duties of the assessor.

A form of the return to be signed by you is appended in this book.

..................County Auditor.

Extracts from Laws Relating to the Listing of Personal Property

Section Numbers refer to Minnesota Statutes

Sec. 272.01. PROPERTY SUBJECT TO TAXATION. All real and personal property in this state, and all personal property of persons residing therein, • • • is taxable, except such as is by law exempt from taxation.

WHEN LISTED AND ASSESSED

Sec. 273.01 • • • Personal Property shall be listed and assessed annually with reference to its value on May 1, and if acquired on that day, shall be listed by or for the persons acquiring it.

Sec. 273.22. By whom listed. Personal Property shall be listed in the manner following:

1. Every person of full age and sound mind, being a resident of this state, shall list all of his *** personal property.

2. He shall also list separately, and in the name of his principal, all moneys and other personal property invested, loaned, or otherwise controlled by him as agent or attorney, ***.

3. The property of a minor, child or insane person shall be listed by his guardian, or by the person having such property in charge.

4. The property of a person for whose benefit it is held in trust, by the trustee; of the estate of a deceased person, by the executor or administrator.

5. The property of a corporation whose assets are in the hands of a receiver, by such receiver.

6. The property of a body politic or corporate, by the proper agent or officer thereof.

7. The property of a firm or company, by a partner or agent thereof.

8. The property of manufacturers and others in the hands of an agent, by such agent in the name of his principal, as merchandise.

Sec. 273.26 Where listed. Except as otherwise in this chapter provided, personal property shall be listed and assessed in the county, town, or district where owner, agent or trustee resides.

Sec. 273.27. Certain personal property; where listed. All household goods and furniture, including clocks, musical instruments, sewing machines, wearing apparel of members of the family, and all personal property used by the owner for personal and domestic purposes, or for the furnishing or equipment of the family residence, shall be listed and assessed in the district where the same is usually kept.

Sec. 273.29. Merchants and manufacturers. The personal property pertaining to the business of a merchant or of a manufacturer shall be listed in the town or district where his business is carried on ***.

Sec. 273.30. Farm property of non-resident. When the owner of livestock or other personal property connected with a farm does not reside thereon, the same shall be listed and assessed in the town or district, where the farm is situated. If the farm is situated in several towns or districts, it shall be listed and assessed in the town or district in which the principal place of business of such farm is located.

Sec. 273.32. Elevators, etc. on railroad. All elevators and warehouses, with the machinery and fixtures therein, situated upon the land of any railroad company which are not in good faith owned, operated and exclusively controlled by such company, shall be listed and assessed as personal property in the town or district where situated.

Sec. 273.33. Pipeline Companies. Subdivision 1. Personal property of *** pipeline companies engaged in the business of transporting natural gas, gasoline, or other petroleum products *** shall be listed and assessed in the county, town, or district where the same is usually kept.

Subdivision 2. The personal property, consisting of the pipeline system of mains, pipes and equipment attached thereto, of pipeline companies and others engaged in the operations or business of transporting natural gas, gasoline or other petroleum products by pipelines, shall be listed with and assessed by the Commissioner of Taxation. This subdivision shall not apply to the assessment of the products transported through the pipelines nor to the lines of local commercial gas companies engaged primarily in the business of distributing gas to consumers at retail nor to pipelines used by the owner thereof to supply natural gas or other petroleum products exclusively for such owner's own consumption and not for resale to others. On or before the fifteenth day of November, the commissioner shall certify to the auditor of each county, the amount of such personal property assessment against each company in each district in which such property is located.

Sec. 273.35. Gas and Water Companies. The personal property of gas and water companies shall be listed and assessed in the town or district where located, without regard to where the principal or other place of business of the company may be located.

Sec. 273.36. Electric Light and Power Companies to be assessed where property is located. Personal property of electric light and power companies having a fixed situs in any city, village, or borough in this state shall be listed and assessed where situated, without regard to where the principal or other place of business of the company is located.

Sec. 273.37. Electric Light and Power Companies and others supplying electric power; place of listing and assessment of personal property with situs outside corporate limits of Villages, Cities, and Boroughs. Subdivision 1. Personal property of electric light and power companies, and other individuals and partnerships supplying electric light and power, having a fixed situs outside of the corporate limits of villages, cities, and boroughs shall be listed and assessed in the district where situated, except as otherwise provided.

Subdivision 2. All transmission and distribution lines, and equipment attached thereto, having a fixed situs outside the corporate limits of villages, cities and boroughs, except distribution lines taxed as provided in Section 273.40 and 273.41, shall be listed with and assessed by the Commissioner of Taxation in the county where situated. The commissioner shall assess such property at the percentage of true and full value fixed by law; and, on or before the fifteenth day of November, shall certify to the auditor of each county in which such property is located the amount of the assessment made against each company and person owning such property.

Sec. 273.23. Merchants; Consignees. Every merchant required to list his property shall state also the value of his property pertaining to his business as a merchant. No consignee shall be required to list for taxation any property the product of this state, nor the value of any property consigned to him from any other place for the sole purpose of being stored or forwarded, if he has no interest in such property, and derives no profit from its sale.

Sec. 273.24. Manufacturers. Every manufacturer required to list his property shall state also the value of all articles purchased, received, or otherwise held for the purpose of being used, in whole or in part, in any process of manufacturing, combining, rectifying or refining. Every manufacturer and person owning a manufacturing establishment of any kind shall list, as part of his manufacturer's stock, the value of all engines, machinery, tools, and implements used or designed to be used in any such process, except such fixtures as have been considered real property.

Sec. 273.44. Estates of decedents. The personal property of the estate of a deceased person shall be listed and assessed at the place of listing at the time of his death.

Sec. 273.45. Persons under Guardianship. The personal property of a minor under guardianship shall be listed and assessed where the guardian resides and of every other person under guardianship, where the ward resides.

Sec. 273.46. Assignees and receivers. Personal property in the hands of an assignee or receiver shall be listed and assessed at the place of listing before his appointment.

Sec. 273.47. Property moved between May and July. The owner of personal property removing from one county, town, or district to another between May 1 and July 1, shall be assessed in either in which he is first called upon by the assessor. A person moving into this state from another state between said dates shall list the property owned by him on May 1 of such year in the county, town, or district in which he resides, unless he shall make it appear to the assessor that he is held for tax of the current year on the property in another state.

Sec. 723.48. Where listed in case of doubt. In case of doubt as to the proper place of listing personal property or where it cannot be listed as in this chapter provided, if between places in the same county, the place for listing and assessing shall be determined by the county board of equalization; and if between different counties, or places in different counties, by the Commissioner of Taxation ***.

Sec. 273.25. Lists to be verified. Every person required to list property for taxation shall make out and deliver to the assessor, upon blanks furnished by him, a verified statement of all personal property owned by him on May 1 of the current year. He shall also make separate statements in like manner of all personal property in his possession or under his control which *** he is required to list for taxation as agent or attorney, guardian, parent, trustee, executor, administrator, receiver, accounting officer, partner, factor, or in any other capacity ***.

Sec. 273.65. Examination under oath. Whenever the assessor shall be of the opinion that the person listing property for himself, or for any other person, company, or corporation, has not made a full, fair, and complete list thereof, he may examine such person under oath in regard to the amount of the property he is required to list; and, if such person shall refuse to make full discovery under oath, the assessor may list the property of such person or his principal according to his best judgment and information.

Section 273.68. Failure to obtain list. In case of failure to obtain a statement of personal property, the assessor shall ascertain the amount of value of such property, and assess the same at such amount as he believes to be the true value thereof. When requested, he shall sign and deliver to the person assessed a copy of the statement showing the valuation of the property so listed.

Sec. 273.20. Assessor may enter dwellings, etc. Any officer authorized by law to assess property for taxation may, when necessary to the proper performance of his duties, enter any dwelling, house, building, or structure, and view the same and the property therein.

Sec. 620.05. False statement regarding taxes. Every person who, in making any statement, oral or written, which is required or authorized by law to be made as a basis of imposing or reducing any tax or assessment, who shall willfully make any statement as to any material matter which he knows to be false, shall be guilty of a gross misdemeanor.

Sec. 273.13. Classification of property—Subdivision 1. How classified. All real and personal property subject to a general property tax and not subject to any gross earnings or other lieu tax is hereby classified for purpose of taxation as provided by this section.

Subdivision 2. Class 1. Iron ore whether mined or unmined shall constitute Class one and shall be valued and assessed at fifty (50) per cent of its true and full value. ***

Class 1a. All direct products of the blast and open hearth furnaces that are utilized in the form produced and are not further processed, shall constitute class 1a and shall be valued and assessed at 15 per cent of the full and true value thereof.

Subdivision 3. Class 2. All household goods and furniture, including clocks, musical instruments, sewing machines, wearing apparel of members of the family and all personal property actually used by the owner for personal and domestic purposes, or for the furnishing or equipment of the family residence, shall constitute class two and shall be valued and assessed at 25 per cent of the full and true value thereof. * * *

Subdivision 4. Class 3. All agricultural products, except as provided by class three "a" and class three "d," stocks of merchandise of all sorts together with the furniture and fixtures used therewith, manufacturers' materials and manufactured articles, all tools, implements and machinery, whether fixtures or otherwise, except as provided by class three "d" * * and all buildings and structures assessed as personal property and situated upon land of the State of Minnesota or the United States Government which is rural in character and devoted or adaptable to rural but not necessarily agricultural use shall constitute class three and shall be valued and assessed at 33⅓ per cent of the full and true value thereof.

Subdivision 5. Class 3a. All agricultural products in the hands of the producer shall constitute class three "a" and shall be valued and assessed at 10 per cent of full and true value thereof. Provided, however, that grain in the hands of the producer shall be exempt from taxation. * * *

Subdivision 8. Class 3d. Livestock, poultry, all horses, mules and asses used exclusively for agricultural purposes, all agricultural tools, implements, and machinery used by the owner in any agricultural pursuit shall constitute class three "d" and shall be valued and assessed at 20 per cent of the full and true value thereof.

Subdivision 9. Class 4. All property not included in the preceding classes shall constitute class four and shall be valued and assessed at forty (40) per cent of the full and true value thereof.

Minnesota Statutes. Section 270.07. The commissioner of taxation shall prescribe the form of all blanks and books required under this chapter . . .

Minnesota Statutes, Section 273.03. The county auditor shall annually provide the necessary assessment books and blanks at the expense of the county, for and to correspond with each assessment district. He shall make out, in the real property assessment book, complete lists of all lands or lots subject to taxation, showing the names of the owners, if to him known; and, if unknown, so stated opposite each tract or lot, the number of acres, and the lots or parts of lots or blocks included in each description of property.***

Minnesota Statutes, Section 273.04. The assessors and at least one member of each local board of review shall meet at the office of the county auditor on a day to be fixed by the commissioner of taxation for the purpose of receiving instructions as to their duties under the laws of the state. Each assessor attending such meetings shall receive as compensation for such service the sum of $7.50 per day for each day necessarily consumed in attending such meeting, and mileage at the rate of seven cents per mile, and each board of review member the sum of $6.00 per day and mileage at the rate of five cents per mile for each mile necessarily traveled in going from his home to and returning from the county seat, to be computed by the usually traveled route, and paid out of the county treasury upon the warrant of the county auditor.

The forms in this book are prescribed for the 1963 assessment by The Commissioner of Taxation

Real Estate
MILLER'S POINT
WOODLAND
DES MOINES BEACH
HORSESHOE
BY BEACH
EL SUENO
WILDWERE BEACH
HALLAND'S LAKESHORE ON RAINY LAKE

INDEX TO SECTIONS

SECTION	PAGE
Sec. 1	
" 2	
" 3	
" 4	
" 5	
" 6	
" 7	
" 8	
" 9	
" 10	
" 11	
" 12	
" 13	
" 14	
" 15	
" 16	
" 17	
" 18	
" 19	
" 20	
" 21	
" 22	
" 23	
" 24	
" 25	
" 26	
" 27	
" 28	
" 29	
" 30	
" 31	
" 32	
" 33	
" 34	
" 35	
" 36	

For Convenience of Auditor in Showing Boundaries of School Districts

Township No. 139 *Range No.* 30 *Mer. P. M.*



Returns Showing Grain Received in or Handled by Elevators, Warehouses and Mills in the ..... of ..... in the County of ..... for the Year Ending May 1, 1963.

MILLER-DAVIS CO., MINNEAPOLIS

NAMES OF OWNERS	ADDRESS	SUBDIVISION 1: Bushels of Wheat	Bushels of Soy Beans	Bushels of Flax	Total Subdivision 1 No. Bushels	★ Taxed ½ Mill per Bushel: Dollars	Cts.	SUBDIVISION 2: Bushels of Corn	Bushels of Barley	Bushels of Rye	Bushels of Oats	Bushels of Buckwheat	Bushels of all Other Grains	Total Subdivision 2 No. Bushels	★ Tax of ½ Mill Per Bushel: Dollars	Cts.	★ Total Tax: Dollars	Cts.	REMARKS

Note ★ Assessors will not fill these Columns

REAL PROPERTY BECOMING SUBJECT TO TAXATION SINCE THE LAST PREVIOUS ASSESSMENT OR OMITTED FROM ASSESSMENT ROLLS THE PREVIOUS YEARS.

Assessment of Taxable Real Property in the _____ of _____, County of _____, Minn., for the Year 19 ____

* Indicate Type of Property: R-Residential, C-Commercial, I-Industrial, U-Utility, F-Farm, L-Lakeshore, T-Timber, M-Mineral

	NAME OF OWNER	School District	DESCRIPTION OF PROPERTY: SUBDIVISION	Sec. or Lot	Twp. or Block	Rng.	Number & Acres of Land: Acres	100ths	Indicate Homestead Tax w. Ho.	Indicate Agricultural Tax w. Ag.	* Indicate Type of Property	BY WHOM VALUED	TRUE AND FULL VALUATIONS: LAND Exclusive of Structures and Improvements (Dollars)	BUILDINGS and Other Structures (Dollars)	MACHINERY Permanently Attached to Real Estate (Dollars)	TOTAL True and Full Value (Dollars)	ASSESSED VALUATIONS: RURAL: Homestead Up to $4,000 20% (Dollars)	RURAL: Over $4,000 and Non-Homestead 33⅓% (Dollars)	ALL OTHER: Homestead Up to $4,000 25% (Dollars)	ALL OTHER: Over $4,000 and Non-Homestead 40% (Dollars)	MACHINERY Permanently Attached to Real Estate 33⅓% (Dollars)	TOTAL ASSESSED VALUE (Dollars)	FINAL EQUALIZED VALUE (Dollars)
1												State											
												County											
												Local Bd.											
												Assessor											
2												State											
												County											
												Local Bd.											
												Assessor											
3												State											
												County											
												Local Bd.											
												Assessor											
4												State											
												County											
												Local Bd.											
												Assessor											
5												State											
												County											
												Local Bd.											
												Assessor											
6												State											
												County											
												Local Bd.											
												Assessor											
7												State											
												County											
												Local Bd.											
												Assessor											
8												State											
												County											
												Local Bd.											
												Assessor											
	Total No. of Acres.											State											
	Total Value as Equalized by											County											
	Total Value as Assessed by											Local Bd.											
												Assessor											

SUMMARY OF TAX COLLECTION

Original Levy	$31,126.34	
Additions	$ 44.16	
		$
Abatements		$ 340.64
		$30,829.86

COLLECTIONS

March Settlement	$ 3158.43	
June Settlement	$16,367.45	
November Settlement	$ 6902.43	
January Settlement	$ 447.39	$
		$
Over Collected	$	
Under Collected	$ 23	
Delinquent	$ 3353.73	$
Total		$30829.86

Real Estate

WILLER'S BOOK | WOODLAND | DIST. ATTORNEY OFFICE | TAX RECEIVER | TAX SALES | EL SUDRO | RESORT RECEIPTS | BALLARD'S LAKESHORE ON RAINY LAKE

Assessment of T

NAME OF OWNER

TABULAR SCHEDULE OF VALUATIONS, RATES AND TAXES

LEVIED IN THE Town OF Lowers

COUNTY OF CASS, STATE OF MINNESOTA

School District No.	Valuation by School Districts: Agricultural Lands (Dollars)	Non-Agricultural Lands (Dollars)	Personal Property (Dollars)	Total Value of all Property except Money and Credits (Dollars)	Rate of State Taxes: Total Rate of State Tax (Mills)	Rate of County Taxes: Rev. (Mills)	R. & B. (Mills)	Welfare (Mills)	Bonds and Int. (Mills)	C.H. Bldg. Pers. (Mills)	Total Rate of County Tax (Mills)	Rate of Town Taxes: Rev. (Mills)	R. & B. (Mills)	State Loan (Mills)	Fire (Mills)	(Mills)	(Mills)	(Mills)	(Mills)	Total Rate of Town Tax (Mills)
114	59,110	31,010	a 1962 na 6924	91,806	11. 8.02	31.51	20.	59.51	19.21	2.	51.7	122.83	49.4	26.	29.7					32.91
Unn	11,316	9046	na 1893	22,235																
	63,426	40,056	10,559	114,041																
					N.H. 8.92		Co. Nurse			.88										
							Civil Def.			.15										
							Agric. Agen.			.48										
							Co. Tramp.			1.18										
					17.14															

School District No.	Rate of School Taxes: Total Rate of Sch'l Tax (Mills)	Total Rate of all Taxes (Mills)	Taxes Levied — Local 1 Mill and Special School Taxes by Districts: Local 1 Mill	Special (Mills)	State Loan (Mills)	Def.	E.O.	Total School Taxes	All Other Taxes: Funds	Rate	Amounts
114	93.23	25719		13446 80		20433 36	163232	502248	State —Non-Homestead,		6981.7
	118.23	28219		11796 75		14338 71	114943	448505	State —Homestead,		8957.3
	92.03	25594		2267		8559		104141			
	112.03	27594		436 76		786 50		12226	County Revenue,		8593.43
				390663		5083 82	278175	11,772 20	County Road and Bridge,		2270.1
	a	24897							County Welfare,		6716.05
	na	27397							Bonds and Interest		418.96
	na.	26797							C.H. Bldg		228.08
									Pers		589.59
									Town Revenue,		563.36
									Town Road and Bridge,		2851.02
									Town State Loan,		
									Fire		338.70
											3753.08
			County	Co. Nurse			100.36				
				Civil Def.			20.53				
				Agric. Agen.			54.74				
				Tramp			134.71				
							14,007.16		School Local 1 Mill,		
									School Special,		390663
									School State Loan,		
									Deficiency		5083.82
									Tuition		
									Transportation		
									E.O.		278175
											11,772.20
											31,126.34

School District No.	Valuation by School Districts: Agricultural Lands (Dollars)	Non-Agricultural Lands (Dollars)	Personal Property (Dollars)	Total Value of all Property except Money and Credits (Dollars)	Local 1 Mill (Mills)	Special (Mills)	State Loan (Mills)	Def. (Mills)	E.O. (Mills)	Total School Taxes	All Other Taxes: Funds	Rate	Amounts
Assessed Value Homestead	Rural 28,457	All Other 2199	Personal Property	Total 30,656									
Non-Homestead	72,183	643	10,559	83,385									
Total	100,640	28,842	10,559	114,041									
			Co 5073										
			5486										
			10,559										

#114 P.P. excluding State Rate

Unn. P.P. excluding State Rate

Total Taxes Real Estate 28,195.04
Pers. Prop. 2931.30
Total 31,126.34

Total Levy, $ 31,126.34

Total Number of Acres, R. 178 E.S.

State of Minnesota, } ss.
COUNTY OF CASS

I, Edward J. Moody, Auditor of said County and State aforesaid, do hereby certify that the foregoing is a true and correct Schedule, showing the valuation of all the taxable property, in the town of Lowers, in said County, the several rates of Taxation and Totals of the several Tax Funds levied thereon, for the year A. D. 1963, as appears of record in my office.

Witness my hand and official seal, this 6th day of January A.D. 1964

SEAL

Edward J. Moody
County Auditor
By J. Pauline Kelly
Deputy

Real Estate

Assessment of

Form 34 — Minnesota Tax Commission

NAME OF OWNER

COLLECTIONS OF TAXES OF 196 ____ OF CASS COUNTY, MINNESOTA

	FUNDS	MARCH SETTLEMENT 196	JUNE SETTLEMENT 196	NOV. SETTLEMENT 196	Amount Collected from Nov. 16 of to Plat Monday in Jan. 196	REDUCTIONS		Total Reduction and Collected	BALANCE UNCOLLECTED	ADDITIONS		Total Uncollected to Plat Monday in January, 19
	State—Non-Homestead,	6.12	411.59	148.07	13.16							
	State—Homestead,	63.58	206.51	203.58	12.00							
	County Revenue,	360.56	1901.34	783.37	51.60							
	County Road and Bridge,	238.35	1244.90	503.57	32.96							
	County Welfare,	680.96	3704.19	1498.37	97.46							
	County Bond and Interest,	21.77	113.51	48.84	3.15							
	A. Reuter	10.07	54.78	22.27	1.44							
1	PC 84	59.16	321.81	130.17	8.47							
	Cecil Stefson	2.06	11.20	4.53	.27							
	Town Revenue,	56.53	307.49	124.38	8.09							
	Town Road and Bridge,	28.08	156.12	63.14	4.09							
	Town State Loan,											
2	C.H. Bly	22.87	124.49	50.36	3.28							
	Agnes Rem	5.49	29.88	12.09	.79							
	Swamp	13.50	73.45	29.71	1.93							
	Fire	33.77	184.89	74.78	4.86							
3												
	School Local 1 Mill,											
	School Special,	461.57	2665.19	848.94	53.39							
4	School State Loan,											
	Deficiency	536.67	2797.54	1139.98	71.05							
	Tuition											
	Transportation											
	C O ____	255.50	1542.51	578.86	38.13							
5												
6												
7												
8												
		3158.63	16967.15	6702.43	447.39							

		LOCAL 1 MILL	SPECIAL	STATE LOAN	Refunding	C O					TOTALS
MARCH SETTLEMENT	School District No. Una		5.96		21.40						27.36
	Una		108.54		195.43						303.97
	114		76.59		113.15	88.39					278.13
	114 Na		270.48		206.69	165.11					644.28
	Totals		461.57		536.67	255.50					1253.74
JUNE SETTLEMENT	School District No. Una		1396.91		4199.08						6.2799
	Una Na		1179.66		3233.53						5.6319
	114 a		796.77		1208.86	965.69					2971.32
	114 Na		851.85		1202.87	576.82					2631.74
	Totals		2665.19		2797.54	1542.51					6335.24
NOVEMBER SETTLEMENT	School District No.										
	Una		151.20		198.81						254.01
	Una Na		106.56		141.89						248.45
	114 a		233.54		384.67	302.29					941.50
	114 Na		410.64		364.61	241.27					1136.52
	Totals		848.94		1139.98	578.86					2634.48
NOVEMBER to JANUARY	School District No.										
	114 a		17.14		21.99	20.76					63.79
	114 Na		28.67		21.75	17.37					67.79
	Una a		7.88		27.31						35.19
	Totals		53.39		71.05	38.13					166.57
ADDITIONS	School District No.										
	Totals										
REDUCTIONS	School District No.										
	Totals										

Real Estate

MILLERS POINT | BRS MOTORS | WEBSTER | ATT Clerk | IN STORE | FIRE-FIRE | BALLOU'S LAKESHORE ON LAKE

Real Estate

Assessment Roll and Tax List of Real Property in the Town of Powers

Form 5C WILLIAMSON CO., MINNEAPOLIS

* Indicate Type of Property: R-Residential, C-Commercial, I-Industrial, U-Utility, F-Farm, L-Lakeshore, T-Timber, M-Minera

	In Whose Name Assessed	Description of Property: Subdivision	Sec. or Lot	Town of Block	Rng.	Number of Acres of Land: Acres	100ths	No. School District	Indicate Homestead Yes No	Agri. or Rec. Yes No	* Indicate Type of Property	True and Full Valuations: Land Exclusive of Structures and Improvements	Buildings and Other Structures	Machinery Permanently Attached to Real Estate	Total True and Full Value	Assessed Valuations: Rural: Homestead Up to $4,000 20%	Rural: Over $4,000 Non-Homestead 33⅓%	All Others: Timber Class 2a 20%	All Others: Homestead Up to $4,000 25%	All Others: Over $4,000 Non-Homestead 40%	All Others: Machinery Permanently Attached to Real Estate 33⅓%	All Others: Seasonal and Recreational Cabins 33⅓%	Total Assessed Value	Total Assessed Value as Equalized by the Board of Review	Final Equalized Value
												Dollars	Dollars	Dollars	Dollars	Dollars	Dollars	Dollars	Dollars	Dollars	Dollars	Dollars	Dollars	Dollars	Dollars
1	George J. Owen & Sarah Louise Owen	GOVT LOT 1	1	139	30	34	90	Un.	no	Yes	T														
2	State of Minnesota	GOVT LOT 2																							
3	State of Minnesota	S W ¼ of N E ¼																							
4	State of Minnesota	S E ¼ of N E ¼																							
5																									
6	State of Minnesota	GOVT LOT 3																							
7	State of Minnesota	GOVT LOT 4																							
8	State of Minnesota	S W ¼ of N W ¼																							
9	State of Minnesota	S E ¼ of N W ¼																							
10																									
11	State of Minnesota	N E ¼ of S W ¼																							
12	State of Minnesota	N W ¼ of S W ¼																							
13	State of Minnesota	S W ¼ of S W ¼																							
14	State of Minnesota	S E ¼ of S W ¼																							
15																									
16	George J. Owen & Sarah Louise Owen	N E ¼ of S E ¼				40			no	Yes	T														
17	State of Minnesota	N W ¼ of S E ¼																							
18	State of Minnesota	S W ¼ of S E ¼																							
19	George J. Owen & Sarah Louise Owen	S E ¼ of S E ¼				40			no	Yes	T														
20																									
						80																			

Cass County, Minnesota, for Taxes for the Year 1963.

	Sold for Taxes	Valuations by School Districts as Equalized by Department of Taxation: District No. / Rate ___ Mills	District No. / Rate ___ Mills	District No. / Rate ___ Mills	District No. / Rate ___ Mills	District No. / Rate ___ Mills	Tax Including State Homestead ___ Mills	State Tax on Non-Homestead 9.92 Mills	Special Taxes	Special Taxes	Total Taxes	Paid	When Paid: Month Day Year	Number of Receipt	March Settlement 1964	June Settlement 1964	Penalty	November Settlement 1964	Penalty	Collections to First Monday in January 1965	Penalty	Delinquent on First Monday in January 1965	Total Delinquent Tax and Penalty	Remarks
		Dollars	Dollars	Dollars	Dollars	Dollars	Dollars	$ cts.	$ cts.	$ cts.	$ cts.				$ cts.	$ cts.	$ cts.	$ cts.	$ cts.	$ cts.	$ cts.	$ cts.	$ cts.	
1		41					10 50	36			10 86	1	PAID IN FULL NOV 30 1964	21417						10 86	86		21386
2												2												
3												3												
4												4							14					
5												5												
6												6												
7												7												
8												8												
9												9												
10												10												
11												11												
12												12												
13												13												
14												14												
15												15												
16		47					11 26	40			11 66	16	PAID IN FULL NOV 30 1964	21417						11 66	34		21356
17												17												
18												18												
19		47					11 26	40			11 66	19	PAID IN FULL NOV 30 1964	21417						11 66			21356
20												20												
		129				Unpd	33 02	116			34 18									34 18				

Assessment Roll and Tax List of Real Property in the Town of Powers

Form 3C—MILLER-DAVIS CO., MINNEAPOLIS

* Indicate Type of Property: R-Residential, C-Commercial, I-Industrial, U-Utility, F-Farm, L-Lakeshore, T-Timber, M-Mineral

	In Whose Name Assessed	Description of Property: Subdivision	Sec. or Lot	Town or Blk.	Number of Acres of Land (Acres 100ths)	No. School District	Indicates Homestead Yes or No	Agri. or Rural Res. Yes or No	Indicates Type* Property	True and Full Valuations: Land Exclusive of Structures and Improvements	Buildings and Other Structures	Machinery Permanently Attached to Real Estate	Total True and Full Value	Assessed Valuations: Rural: Homestead Up to $4,000 20%	Rural: Over $4,000 and Non-Homestead 33⅓%	All Other: Timber Land Class 3a 20%	All Other: Homestead Up to $4,000 25%	All Other: Over $4,000 and Non-Homestead 40%	All Other: Machinery Permanently Attached to Real Estate 33⅓%	All Other: Seasonal and Recreational Cabins 33⅓%	Total Assessed Value	Total Assessed Value as Equalized by the Board of Review	Final Equalized Value	Remarks
					Acres					Dollars	Dollars	Dollars	Dollars	Dollars	Dollars	Dollars	Dollars	Dollars	Dollars	Dollars	Dollars	Dollars	Dollars	
1	Earl & Lillie Stadler	GOV'T LOT 1	2	139	30 37.88	Un	No	Yes	T															
2	Howard Jay Larber	GOV'T LOT 2					No	Yes	T															
3	State of Minnesota	SW¼ of NE¼																						
4	State of Minnesota	SE¼ of NE¼																						
5																								
6	Louise Wetzel	GOV'T LOT 3			37.88		No	Yes	T															
7	John M. Johnson	E½ of GOV'T LOTS 4-5			37.88		No	No	C		145	Sold by TB									H 254			
8	"	W½ of GOV'T LOTS 4-5			36.65		Yes	Yes	T															
9	Jeff D. Manley	SE¼ of NW¼			40		No	Yes	T															
10																								
11																								
12																								
13																								
14																								
15	Charles W. & Elizabeth L. Whaley	S. 100' of Government Lot 2 W. of N+S ¼ line			6.0		Yes	No	L															
16	State of Minnesota	NE¼ of SE¼																						
17	State of Minnesota	That part of Gov't Lot 6 lying E of N+S ¼ line w of NW¼ of SE¼																						
18	Rollins Frank Payne	GOV'T LOT 7			46.85		No	Yes	T															
19	State of Minnesota	SE¼ of SE¼																						
20	Roy M. & Bernice Morell	W. 13 acs. of GOV'T LOT 6 less 1.00			13		No	No	R															
					250 Ac																			

	Sold for Taxes	Valuations by School Districts as Equalized by Department of Taxation: District No. Rate Mills	District No. Rate Mills	District No. Rate Mills	District No. Rate Mills	District No. Rate Mills	Tax Including State Homestead Mills	State Tax on Non-Homestead Mills	Special Taxes	Special Taxes	Total Taxes	Paid	When Paid (Month Day Year)	Number of Receipt	March Settlement 1964	June Settlement 1964	Penalty	November Settlement 1964	Penalty	Collections in First Monday in January 1965	Penalty	Delinquent in First Monday in January 1965	Total Delinquent Tax and Penalty	Remarks
		Dollars	Dollars	Dollars	Dollars	Dollars	Dollars	$ cts.	$ cts.	$ cts.	$ cts.				$ cts.	$ cts.	$ cts.	$ cts.	$ cts.	$ cts.	$ cts.	$ cts.	$ cts.	
1		76					1446	68			2014	1 PAID IN FULL	MAY 8 1964	8185		2014								213865
2		54					1382	48			1430	2 PAID IN FULL	APR 30 1964	8678		1430								3352
3												3												
4												4												
5												5												
6	SOLD FOR TAXES	54					1382	48			1430	6 PAID IN FULL	OCT 2 6 1964	19990				1430	50					21141
7				H 254			7010				7010	2nd HALF PAID OCT 7 1st HALF PAID MAY 1 5 1964		8246				39 15					20286	25125
8		H 32					820				820	2nd HALF PAID OCT 5 1st HALF PAID MAY 1 5 1964		9991		39 15								
9		88					2252	78			2330	9 PAID IN FULL	MAY 29 1964	7337		2330								21554
10												10												
11												11												
12												12												
13												13												
14												14												
15				H 376			10378				10378	2nd HALF PAID OCT 29 1964		19981										
16												16 1st HALF PAID MAY 28 1964		13118		5189		5189						22250
17												17												
18		88					2252	78			2330	18 PAID IN FULL	MAY 22 1964	12312		2330								22883
19												19												
20				353			9742	314			10056	20 PAID IN FULL	MAY 2 8 1964	16778		10056								21495
		H 82		H 6.00 : 6.00			10234																	
		360		353 : 7.13			2713	634			377.98					377.98		25134						
		392		9.83 : 13.13			37164																	

Assessment Roll and Tax List of Real Property in the Town of Powers, Cass County, Minnesota, for Taxes for the Year 1963.

Form 2C. WILLIS-BOYD CO., MINNEAPOLIS

* Indicate Type of Property: R-Residential, C-Commercial, I-Industrial, U-Utility, F-Farm, L-Lakeshore, T-Timber, M-Mineral

In Whose Name Assessed	Description of Property: Subdivision	Sec. or Lot	Town or Block	Rng.	Number of Acres of Land: Acres	100ths	No. School District	Indicate Homestead Yes or No	Agri. Homestead Yes or No	* Indicate Type of Property	True and Full Valuations: Land Exclusive of Structures and Improvements (Dollars)	Buildings and Other Structures (Dollars)	Machinery Permanently Attached to Real Estate (Dollars)	Total True and Full Value (Dollars)	Assessed Valuations: Rural: Homestead Up to $6,000 20% (Dollars)	Rural: Over $6,000 and Non-Homestead 33⅓% (Dollars)	All Other: Timber Land Class 3a 20% (Dollars)	All Other: Homestead Up to $6,000 25% (Dollars)	All Other: Over $6,000 and Non-Homestead 40% (Dollars)	All Other: Machinery Permanently Attached to Real Estate 33⅓% (Dollars)	All Other: Seasonal and Recreational Cabins 33⅓% (Dollars)	Total Assessed Value	Total Assessed Value as Equalized by the Board of Review (Dollars)	Final Equalized Value (Dollars)	Remarks
Erwin + Florence A. Larson	Part of Lot 11																								
Louis O + Mary M. Cherrier	GOV'T LOT 1	3	139	30	38		U09	Yes	No	R															
Amelia Mooney + Dorothy Franklin	GOV'T LOT 2	2			38.26			Yes	Yes	T															
Byron C + Marie M. Colby	GOV'T LOT 3	3			25.55			Yes	Yes	F															
Everett A + Jane Rideout	N 27.45 acs of GOV'T LOT 11	4			27.45			Yes	Yes	F															
Owen L + Opal F. Lockwood	Part of GOV'T LOT 10	5			.62			No	No	L															
Theodore + Janet Sundstead	GOV'T LOT 3	6			25.45			No	Yes	L															
Harry M + Mamie Wynn Downs	GOV'T LOT 4 less N 10 rods of W 40 rods	7			28.75			No	Yes	F															
Clifford W + Blanche J. Jarvis	GOV'T LOT 5 less E 200' of E 200'	8			30.39			No	Yes	F															
Thomas J + Ida L. Swanson	S. 17.4 acs. of GOV'T LOT 11 Sect. Tax	9			17.40			Yes	Yes	C		50 Added by TB										H 269 744			
Lars E + Ludvig Jent	S. 75' of E 200' of GOV'T LOT 5	10			.33			No	Yes	L															
Mary M. Stern	W. 300' of GOV'T LOT 7	11			33.90			No	Yes	T															
Harry M + Mamie Wynn Downs	GOV'T LOT 6	12			32.85			No	Yes	T															
" "	S W ¼ of S W ¼	13			40			No	Yes	T															
Clifford W + Blanche J. Jarvis	GOV'T LOT 8	14			49.50			No	Yes	T															
Bessie Swanson	N. 75' of S. 150' of E 200' of GOV'T LOT 5	15			.23			No	Yes	L															
Chester A + W. Josephine Lewis	225' x 225' of GOV'T LOT 5	16			.1			No	Yes	L															
Thomas J + Ida L. Swanson	GOV'T LOT 9	17			31.90			No	Yes	L		150 Added by TB										215			
Lawrence J. Stice	.7 ac. of GOV'T LOT 11	18			.70			Yes	No	L															
Roy Edward + Doris Ann Bickle	Part of GOV'T LOT 5	19			2.50			No	Yes	L															
Arthur J + Lillian M. Friday	N. 4½ rds. of W. 4 rods of GOV'T LOT 4	20			.10			Yes	Yes	F															
(Cont. Next Page)	Part of Lot 11 Sec. Tax				414.81																				

Sold for Taxes	Valuations by School Districts as Equalized by Department of Taxation: District No. 2601 Rate 5 Mills	District No. 2601 Rate 5 Mills	District No. 2601 Rate 5 Mills	District No. Rate Mills	District No. Rate Mills	Tax including State Homestead 5 Mills ($ cts.)	State Tax on Non-Homestead 4½ Mills ($ cts.)	Special Taxes ($ cts.)	Special Taxes ($ cts.)	Total Taxes ($ cts.)		Paid	When Paid (Month Day Year)	Number of Receipt	March Settlement 1964 ($ cts.)	June Settlement 1964 ($ cts.)	Penalty ($ cts.)	November Settlement 1964 ($ cts.)	Penalty ($ cts.)	Collections to First Monday in January 1965 ($ cts.)	Penalty ($ cts.)	Delinquent on First Monday in January 1965 ($ cts.)	Total Delinquent Tax and Penalty ($ cts.)	Remarks
			H 226			62.38				62.38	1	PAID IN FULL	APR 20 1964	6727		62.38								20849
	H 23					5.88				5.88	2													20263
	81					20.74	.72			21.46	3	PAID IN FULL	APR 20 1964	6712		21.46								21209
	H 126					32.26				32.26	4	PAID IN FULL	FEB 5 1964	508	-32.26									
			42			27.64	.74			28.38	5	PAID IN FULL	JUL 13 1964	17022				28.38						3344
	282					72.18	2.52			74.70	6	PAID IN FULL	APR 20 1964	7143		74.70								20266
SOLD FOR TAXES	197					50.44	1.76			52.20	7	2nd HALF PAID	DEC 8 1964	21577		26.10				26.10	1.09			21266
SOLD FOR TAXES	121					30.98	1.08			32.06	8	2nd HALF PAID	DEC 8 1964	21672		16.03				16.03	1.08			21267
			H 269 744			274.58	4.64			286.22	9	PAID IN FULL	FEB 5 1964	514	-286.22									
	125					32.00	1.12			33.12	10	2nd HALF PAID	OCT 1 1964	18973				16.56						Paid Under Protest
												1st HALF PAID	MAY 7 1964	9337										
	75					19.20	.66	STERN HEIRS VERRANCH 1504		19.86	11	Paid Prior												1377
SOLD FOR TAXES	69					17.66	.62			18.28	12	2nd HALF PAID	DEC 3 1964	21577		9.14				9.14	.13			21142
SOLD FOR TAXES	79					20.22	.70			20.92	13	2nd HALF PAID		16776		10.46				10.46	.84			
	H 62					15.88				15.88	14	2nd HALF PAID	AUG 13 1964	17398										20255
	102					26.12	.92			27.04	15	1st HALF PAID	MAY 18 1964	9781		7.94		7.94						21849
	215					55.04	1.92			56.96	16	PAID IN FULL	MAY 22 1964	10317		27.04								2345
			H 108			27.80				27.80	17	PAID IN FULL	MAY 12 1964	9573		56.96								20255
			H 172			47.48				47.48	18	PAID IN FULL	JAN 24 1964	167	-47.48	28.5								21851
	165					42.24	1.48			43.72	19	PAID IN FULL	MAY 12 1964	8381		43.72								21850
	H 64					16.38				16.38	20	PAID IN FULL	MAY 29 1964	12142		16.38								
	H 275 151 1786		H 775 - 1050 / 1611 - 3337 / 1601 - 3337	Tax H 45722 / 74 H 41.88 / 89910		20.88				419.98					365.96	415.7		47.18		66.30		41.18		

Real Estate

Form 5C—MILLS-BOYD CO., MINNEAPOLIS

Assessment Roll and Tax List of Real Property in the Town of Powers, Cass County, Minnesota, for Taxes for the Year 1963.

* Indicate Type of Property: R-Residential, C-Commercial, I-Industrial, U-Utility, F-Farm, L-Lakeshore, T-Timber, M-Mineral

	IN WHOSE NAME ASSESSED	DESCRIPTION OF PROPERTY: SUBDIVISION	Sec. or Lot	Town of Block	Rng	Number of Acres of Land (Acres 100ths)	No. School District	Indicate Homestead Yes or No	Agri. or Seas. Hard Yes or No	Indicate Type of Property	TRUE AND FULL VALUATIONS: LAND Exclusive of Structures and Improvements	BUILDINGS and Other Structures	MACHINERY Permanently Attached to Real Estate	TOTAL True and Full Value	ASSESSED VALUATIONS: RURAL: Homestead Up to $4,000 20%	RURAL: Over $4,000 and Non-Homestead 33⅓%	ALL OTHER: Timber Land Class 3a 20%	ALL OTHER: Homestead Up to $4,000 25%	ALL OTHER: Over $4,000 and Non-Homestead 40%	ALL OTHER: MACHINERY Permanently Attached to Real Estate 33⅓%	ALL OTHER: Seasonal and Recreational Cabins 33⅓%	TOTAL ASSESSED VALUE	Total Assessed Value as Equalized by the Board of Review	FINAL EQUALIZED VALUE
						Acres 100ths					Dollars	Dollars	Dollars	Dollars	Dollars	Dollars	Dollars	Dollars	Dollars	Dollars	Dollars	Dollars	Dollars	Dollars
1			3	39.30			Un																	
2																								
3																								
4																								
5	Gillian M. Overbaugh	GOV'T LOT 7 less W. 330'																						
6																								
7																								
8																								
9																								
10																								
11																								
12																								
13																								
14																								
15																								
16																								
17																								
18																								
19																								
20																								

	SOLD FOR TAXES	VALUATIONS BY SCHOOL DISTRICTS AS EQUALIZED BY DEPARTMENT OF TAXATION: District No. Rate Mills	District No. Rate Mills	District No. Rate Mills	District No. Rate Mills	District No. Rate Mills	District No. Rate Mills	Tax including State Homestead Mills	State Tax on Non-Homestead Mills	SPECIAL TAXES	SPECIAL TAXES	TOTAL TAXES		PAID	WHEN PAID	Number of Receipt	March Settlement 1964	June Settlement 1964	Penalty	November Settlement 1964	Penalty	Collections to First Monday in January 1965	Penalty	Delinquent on First Monday in January 1963	Total Delinquent Tax and Penalty	REMARKS
		Dollars	Dollars	Dollars	Dollars	Dollars	Dollars	$ cts.	$ cts.	$ cts.	$ cts.	$ cts.			Month Day Year		$ cts.	$ cts.	$ cts.	$ cts.	$ cts.	$ cts.	$ cts.	$ cts.	$ cts.	
1													1													
2													2													
3													3													
4													4													
5													5													
6													6													
7													7													
8													8													
9													9													
10													10													
11													11													
12													12													
13													13													
14													14													
15													15													
16													16													
17													17													
18													18													
19													19													
20													20													

MILLER'S PLATS | WOODLAND PLATS | BEE RIVER PLATS | WALKER'S ADDITION BY Geo. Spear | TH. SUBD. | BEMIDJI | HALLADY'S LAKESHORE PLATS

Assessment Roll and Tax List of Real Property in the Town of Powers

Form 5C — HILLER-BAYNES-MINNEAPOLIS

* Indicate Type of Property: R-Residential, C-Commercial, I-Industrial, U-Utility, F-Farm, L-Lakeshore, T-Timber, M-Mineral

	In Whose Name Assessed		Description of Property: Subdivision	Sec. or Lot	Town. or Block	Rng.	Number of Acres of Land (Acres 100ths)	No. School District	Indicate Homestead Yes No	Agr. or Seas. Rcrg. Yes No	* Indicate Type of Property	True and Full Valuations: Land Exclusive of Structures and Improvements	Buildings and Other Structures	Machinery Permanently Attached to Real Estate	Total True and Full Value	Assessed Valuations: Rural: Homestead Up to $4,000 20%	Rural: Over $4,000 and Non-Homestead 33⅓%	All Other: Timber Land Class 3a 20%	All Other: Homestead Up to $4,000 25%	All Other: Over $4,000 and Non-Homestead 40%	All Other: Machinery Permanently Attached to Real Estate 33⅓%	All Other: Seasonal and Recreational Cabins 33⅓%	Total Assessed Value	Total Assessed Value as Equalized by the Board of Review	Final Equalized Value	Remarks
							Acres					Dollars	Dollars	Dollars	Dollars	Dollars	Dollars	Dollars	Dollars	Dollars	Dollars	Dollars	Dollars	Dollars	Dollars	
1	Knute G. + Marie O. R. Anderson		NE¼ of NE¼	4	139	30	40	UM	Yes	Yes	F															
2	" "		NW¼ of NE¼				40		Yes	Yes	F															
3	Richard W. + Ethelyn M. Carder		SW¼ of NE¼				40		Yes	Yes	F															
4	" " "		SE¼ of NE¼				40		Yes	Yes	T															
5																										
6	John + Doris Taylor		NE¼ of NW¼ less S. 492½' of E. 450'				32.66		Yes	Yes	F															
7	" "		NW¼ of NW¼				40		Yes	Yes	T															
8	" "		SW¼ of NW¼				40		Yes	Yes	T															
	" "		SE¼ of NW¼ —				40		Yes	Yes	T															
10	Roy + Carol Nelson		S. 492½' of E. 450' of NE¼ of NW¼				5		Yes	Yes	R		900 Assessed by TC									432				
11	John + Doris Taylor		NE¼ of SW¼				40		Yes	Yes	F															
P2	David Anderson		NW¼ of SW¼				40		Yes	Yes	T															
13	John T. + Doris Taylor		SW¼ of SW¼				40		Yes	Yes	T															
14	" "		SE¼ of SW¼				40		Yes	Yes	T															
15	Ralph Paul + Joyce E. Sundby		(1) 2½ ac. off of SW¼ of SE¼						Yes	Yes	R															
16	Richard W. + Ethelyn M. Carder		NE¼ of SE¼				40		Yes	Yes	T															
17	" "		NW¼ of SE¼				40		Yes	Yes	T															
18	" "		SW¼ of SE¼ less W. 2½ ac.						Yes	Yes	T															
19	" "		SE¼ of SE¼ less S. 2½ ac. of SE¼ ac.				32		Yes	Yes	T															
20	Ralph E. Sundby		Beg. at SE cor. of NE¼ of SE¼				8		Yes	Yes	R															
							597.66																			

Cass County, Minnesota, for Taxes for the Year 1963.

	Sold for Taxes	Valuations by School Districts as Equalized by Department of Taxation: District No. Rate ___ Mills	District No. Rate ___ Mills	District No. Rate ___ Mills	District No. Rate ___ Mills	District No. Rate ___ Mills	District No. Rate ___ Mills	Tax Including State Homestead	State Tax on Non-Homestead	Special Taxes	Special Taxes	Total Taxes	Paid	When Paid (Month Day Year)	Number of Receipt	March Settlement 1964	June Settlement 1964	Penalty	November Settlement 1964	Penalty	Collections to First Monday in January 1965	Penalty	Delinquent on First Monday in January 1965	Total Delinquent Tax and Penalty	Remarks
		Dollars	Dollars	Dollars	Dollars	Dollars	Dollars	$ cts.	$ cts.	$ cts.	$ cts.	$ cts.				$ cts.	$ cts.	$ cts.	$ cts.	$ cts.	$ cts.	$ cts.	$ cts.	$ cts.	
1		H 51						13.06				13.06	2nd HALF PAID OCT 21 1964												
													1st HALF PAID MAY 29 1964	19666											
													1st HALF PAID OCT 21 1964	16347											
2		H 219						56.06				56.06	2nd HALF PAID MAY 29 1964				34.06		34.06						
													2nd HALF PAID SEP 1 1964												
3		305						78.84	2.74			81.58	1st HALF PAID MAY 6 1964												
													2nd HALF PAID OCT 1 1964												
4		55						14.84	0.52			15.36	1st HALF PAID MAY 6 1964	11179			48.47		48.47						
5																									
													2nd HALF PAID NOV 1 1964												
6		H 77						19.72				19.72	1st HALF PAID APR 14 1964												
													2nd HALF PAID NOV 1 1964												
7		H 47						12.04				12.04	1st HALF PAID APR 14 1964	2029											
													2nd HALF PAID NOV 1 1964	6804			48.77		48.77						
8		H 55						14.08				14.08	1st HALF PAID APR 14 1964												
													2nd HALF PAID NOV 1 1964												
9		H 202						51.70				51.70	1st HALF PAID APR 14 1964												
10		H 359						66.30				66.30	Bal Pick up P # 36	936			13.65		13.65						
		~~432~~	Abate # 9400					~~110.00~~	~~28.60~~			~~138.60~~	1st Half	May 27 1964	12336		33.15						33.15	Pd	45.14 Abated
													2nd HALF PAID OCT 30 1964	2034											
11		H 81						20.74				20.74	1st HALF PAID APR 14 1964	6104			10.37		10.37						
12		58						14.84	0.52			15.36	1st PAID IN FULL MAY 29 1964	12208			15.36								
													2nd HALF PAID OCT 30 1964	2034											
13		H 35						8.96				8.96	1st HALF PAID APR 14 1964	6804			4.48		4.48						
													Balance Paid	Dec 30 1964	2034										
14		H 34						8.70				8.70	1st HALF PAID APR 14 1964	6804			4.35		4.35						
													2nd HALF PAID OCT 30 1964	2034											
15		H 97						25.34				25.34	1st HALF PAID MAY 29 1964	12208			12.67		12.67						
													2nd HALF PAID SEP 1 1964												
16		88						22.52	0.78			23.30	1st HALF PAID MAY 6 1964												
													2nd HALF PAID SEP 1 1964												
17		88						22.52	0.78			23.30	1st HALF PAID MAY 4 1964	11178											
													2nd HALF PAID SEP 1 1964												
18		81						20.74	0.72			21.46	1st HALF PAID MAY 6 1964				43.03		43.03						
													2nd HALF PAID SEP 1 1964												
19		68						17.40	0.60			18.00	1st HALF PAID MAY 6 1964												
													2nd HALF PAID OCT 30 1964	2034											
20		H 71						18.18				18.18	1st HALF PAID MAY 29 1964	6704			9.09		9.09						
		H 971																							
		1181						55.86	20.52			56.38					264.07		265.82				33.15		98.14 66 ac.
		2152																							

Assessment Roll and Tax List of Real Property in the Town of Powers

Cass County, Minnesota, for Taxes for the Year 1963.

Form 5C · MILLER-DAVIS CO., MINNEAPOLIS

* Indicate Type of Property: R-Residential, C-Commercial, I-Industrial, U-Utility, F-Farm, L-Lakeshore, T-Timber, M-Mineral

	In Whose Name Assessed		Description of Property: Subdivision	Sec. or Lot	Town or Block	Rng.	Number of Acres of Land (Acres 100ths)	No. School Districts	Indicate Homestead Yes No	Agr. Reg. Yes No	* Indicate Type Property	True and Full Validations: Land Exclusive of Structures and Improvements	Buildings and Other Structures	Machinery Permanently Attached to Real Estate	Total True and Full Value	Assessed Validations, Rural: Homestead Up to $4,000 20%	Over $4,000 and Non-Homestead 33⅓%	Timber Land Class 3a 20%	Assessed Validations, All Other: Homestead Up to $4,000 25%	Over $4,000 and Non-Homestead 40%	Machinery Permanently Attached to Real Estate 33⅓%	Seasonal and Recreational Cabins 33⅓%	Total Assessed Value	Total Assessed Value as Equalized by the Board of Review	Final Equalized Value
												Dollars	Dollars	Dollars	Dollars	Dollars	Dollars	Dollars	Dollars	Dollars	Dollars	Dollars	Dollars	Dollars	Dollars
1	James I. & Lois C. McCarty		NE¼ of NE¼	5	139	30	39.88	UNOR	7-63	7-64	F														
2	Everett L. & Elizabeth Kitchesky		W½ of NW¼ of NE¼ less 4.417 ac. & W½ of W½ of NE¼ of NE¼ lying E. of Hy #371				8		7-60	7-64	R												11 58		
3	Wilbur & Betty Eckman		SW¼ of NE¼ W. of Hy #371				3		7-63	7-64	F														
4	James I. & Lois C. McCarty		SE¼ of NE¼				40		7-49	7-64	F														
5			SW¼ of NE¼ E. of Hy #371				37		7-60	7-64	F												11 261		
									7-60	7-64	F												11 35		
	Dave Williams	6	NE¼ of NW¼				40		7-60	7-64	T														
	State of Minnesota	7	NW¼ of NW¼																						
	State of Minnesota	8	SW¼ of NW¼																						
	Wilbur & Betty Eckman	9	SE¼ of NW¼				40		7-60	7-64	F														
	Stanford F. Skinner	10	F/2 of NW¼ of NE¼				20		7-63	7-64	F														
	J. R. Chumley	11	NE¼ of SW¼				40		7-60	7-64	F														
	Northern Pacific Railway Co.	12	NW¼ of SW¼																						
	Lawrence & Martha L. Vincent	13	SW¼ of SW¼ less Ry.				40		7-60	7-64	T														
		14	SE¼ of SW¼				40		7-60	7-64	F														
	County of Cass	15	S. 2/3 of NW¼ of SE¼																						
	Dale, Harry A. & Florence M. Steinbrook	16	NE¼ of SE¼				40		7-60	7-64	F														
		17	NW¼ of SE¼ less 10.815 ac. & 5.282 ac.				37		7-60	7-64	T														
	The Northwest Paper Company	18	SW¼ of SE¼ less 10.815 ac. & 4.41 ac.																						
	Dale, Harry A. & Florence M. Steinbrook	19	SE¼ of SE¼				40		7-60	7-64	F														
		20																							
	(Cont. Next Page)						462.88																		

MINNESOTA TREE GROWTH

	Sold for Taxes	Validations by School Districts as Equalized by Department of Taxation: District No. 2021 Rate 5.5 Mills	District No. Rate Mills	District No. Rate Mills	District No. Rate Mills	District No. Rate Mills	District No. Rate Mills	Tax Including State Homestead	State Tax on Non-Homestead 5.5 Mills	Special Taxes	Special Taxes	Total Taxes	Paid	When Paid	Number of Receipt	March Settlement 1964	June Settlement 1964	Penalty	November Settlement 1964	Penalty	Collections to First Monday in January 1965	Penalty	Delinquent on First Monday in January 1965	Total Delinquent Tax and Penalty	Remarks
		Dollars	Dollars	Dollars	Dollars	Dollars	Dollars	$ cts.	$ cts.	$ cts.	$ cts.	$ cts.		Month Day Year		$ cts.	$ cts.	$ cts.	$ cts.	$ cts.	$ cts.	$ cts.	$ cts.	$ cts.	
1		H 58						14.84				14.84	PAID IN FULL	MAY 1 1964	8790		1.48								
													2nd HALF PAID	OCT 31 1964	21127										
2		H 218						55.80				55.80	1st HALF PAID	MAY 28 1964	16555		27.90		27.90						
3	HOLD FOR TAXES	H 6						1.54				1.54											1.54		
4		H 261						66.82				66.82	PAID IN FULL	MAY 1 1964	8796		66.82								
5		H 35						8.96				8.96	PAID IN FULL	MAY 1 1964			8.96								
6		43						11.00	38			11.38											11.38	12.53	
7																									
8																									
9	HOLD FOR TAXES	H 175						44.80				44.80											44.80		
10		58						14.84	52			15.36	PAID IN FULL	MAY 29 1964	16758		15.36								
11		H 44						11.26				11.26	PAID IN FULL	MAY 1 1964	11702		11.26								
12													2nd HALF PAID	OCT 8 1964											
13		H 35						8.96				8.96	2nd HALF PAID	MAY 27 1964	19123		2.48		2.48						
14		H 159						40.70				40.70	2nd HALF PAID	MAY 27 1964	11876										
15													1st HALF PAID	MAY 27 1964											
16		283						72.44	2.52			74.96											74.96	82.46	21.86
17		63						16.12	.56			16.68											16.68	18.25	
18																									
19		107						27.40	.96			28.36											28.36	31.20	
20																									
		H 991 35 1546						396.48	4.94			401.42					168.98		58.43				121.72		

Assessment Roll and Tax List of Real Property in the Town of Powers

Form 10—MILLER-DAVIS CO., MINNEAPOLIS

* Indicate Type of Property: R-Residential, C-Commercial, I-Industrial, U-Utility, F-Farm, L-Lakeshore, T-Timber, M-Mineral

Cass County, Minnesota, for Taxes for the Year 1963.

	In Whose Name Assessed	Subdivision	Sec. or Lot	Town or Block	Rng.	Number of Acres of Land (Acres)	(100ths)	No. School District	Indicate Homestead Yes or No	Agri. Reg. Yes or No	Indicate Type of Property	Land Exclusive of Structures and Improvements (True and Full Valuations)	Buildings and Other Structures	Machinery Permanently Attached to Real Estate	Total True and Full Value	Homestead Up to $4,000 20% (Assessed Valuations)	Rural: Over $4,000 and Non-Homestead 33⅓%	Rural: Timber Land Class 3a 20%	All Other: Homestead Up to $4,000 25%	All Other: Over $4,000 and Non-Homestead 40%	Machinery Permanently Attached to Real Estate 33⅓%	Seasonal and Recreational Cabins 33⅓%	Total Assessed Value as Equalized by the Board of Review	Final Equalized Value
						Acres	100ths					Dollars	Dollars	Dollars	Dollars	Dollars	Dollars	Dollars	Dollars	Dollars	Dollars	Dollars	Dollars	Dollars
1			S	139.30				Un																
2																								
3																								
4																								
5	Harry & Fern Larmon	N 417 ft of W 208.7' of the E Part lying E of H 371 of W½ of NW¼ of NE¼ less NE¼				2			Yes	No	R													
6																								
7																								
8																								
9																								
10	Albert W. & Alice Bartling	N 110' of N 417 ft of W 208.7' of the E Part lying E of H 371 of W½ of NW¼ of NE¼							Yes	No	R		700 assessed by F.B.								H 351			
11																								
12																								
13																								
14																								
15	State of Minnesota	W 915' of S 282.1' of NW¼ of SE¼; W 514' of N 464.6' of SW¼ of SE¼																						
16																								
17																								
18																								
19																								
20																								

	Sold for Taxes	Valuations by School Districts as Equalized by Department of Taxation: District No. Rate Mills	District No. Rate Mills	District No. Rate Mills	District No. Rate Mills	District No. Rate Mills	District No. Rate Mills	Tax Including State Homestead Mills	State Tax on Non-Homestead Mills	Special Taxes	Special Taxes	Total Taxes	Paid	When Paid Month Day Year	Number of Receipt	March Settlement 1961	June Settlement 1961	Penalty	November Settlement 1964	Penalty	Collections to First Monday in January 1965	Penalty	Delinquent on First Monday in January 1965	Total Delinquent Tax and Penalty	Remarks
		Dollars	Dollars	Dollars	Dollars	Dollars	Dollars	$ cts.	$ cts.	$ cts.	$ cts.	$ cts.				$ cts.	$ cts.	$ cts.	$ cts.	$ cts.	$ cts.	$ cts.	$ cts.	$ cts.	
1																									
2																									
3																									
4																									
5				H 435				120.06				120.06	2nd HALF PAID 1st HALF PAID	OCT 6 1964 MAY 18 1964	13995 6972		60.03		60.03					32248	25135
6																									
7																									
8																									
9																									
10				H 351				96.88				96.88	2nd HALF PAID 1st HALF PAID	OCT 27 1964 [illegible]	14611 [illegible]		48.44 48.44		48.44					32248	25138
11																									
12																									
13																									
14																									
15																									
16																									
17																									
18																									
19																									
20				H 786	Un			216.94				216.94					108.47		108.47						

Real Estate

ALBERT LEA
BOWLAND
DES MOINES
FOREST LAKE
FT. RICE
EL SUZZO
HAMMER
HALLAND'S LAKESHORE ON HALF ARP

Assessment Roll and Tax List of Real Property in the Town of Powers

Form 1C HILLEBRATH CO., MINNEAPOLIS

* Indicate Type of Property: R-Residential, C-Commercial, I-Industrial, U-Utility, F-Farm, L-Lakeshore, T-Timber, M-Mineral

	In Whose Name Assessed	Description of Property: Subdivision	Sec. or Lot	Town or Blk	Rng.	Number of Acres of Land: Acres	100ths	No. School District	Indicate Homestead Yes No	Agri. or Resi. Recr. Yes No	* Indicate Type Property	True and Full Valuations: Land Exclusive of Structures and Improvements	Buildings and Other Structures	Machinery Permanently Attached to Real Estate	Total True and Full Value	Assessed Valuations: Rural: Homestead Up to $1,000 20%	Rural: Over $1,000 and Non-Homestead 33⅓%	All Other: Timber Land Class 3a 20%	All Other: Homestead Up to $4,000 25%	All Other: Over $4,000 and Non-Homestead 40%	Machinery Permanently Attached to Real Estate 33⅓%	Seasonal and Recreational Cabins 33⅓%	Total Assessed Value	Total Assessed Value as Equalized by the Board of Review	Final Equalized Value
						Acres	100ths					Dollars	Dollars	Dollars	Dollars	Dollars	Dollars	Dollars	Dollars	Dollars	Dollars	Dollars	Dollars	Dollars	Dollars
1	State of Minnesota	GOV'T LOT 1	6	139.30				2n																	
2	State of Minnesota	N W ¼ of N E ¼																							
3	State of Minnesota	S W ¼ of N E ¼																							
4	State of Minnesota	S E ¼ of N E ¼																							
5																									
6	State of Minnesota	N E ¼ of N W ¼																							
7	State of Minnesota	N W ¼ of N W ¼																							
8	State of Minnesota	S W ¼ of N W ¼																							
9	State of Minnesota	S E ¼ of N W ¼																							
10																									
11	State of Minnesota	N E ¼ of S W ¼																							
12	State of Minnesota	N W ¼ of S W ¼																							
13	State of Minnesota	S W ¼ of S W ¼																							
14	State of Minnesota	S E ¼ of S W ¼																							
15																									
16	Northern Pacific Railway Co.	N E ¼ of S E ¼						EXEMPT																	
17	State of Minnesota	N W ¼ of S E ¼																							
18	State of Minnesota	S W ¼ of S E ¼																							
19	State of Minnesota	S E ¼ of S E ¼																							
20																									

Cass County, Minnesota, for Taxes for the Year 1963.

	Sold for Taxes	Valuations by School Districts as Equalized by Department of Taxation: District No. ____ Rate ____ ____ Mills	District No. ____ Rate ____ ____ Mills	District No. ____ Rate ____ ____ Mills	District No. ____ Rate ____ ____ Mills	District No. ____ Rate ____ ____ Mills	District No. ____ Rate ____ ____ Mills	Tax Including State Homestead ____ Mills	State Tax on Non-Homestead ____ Mills	Special Taxes	Special Taxes	Total Taxes		Paid	When Paid: Month Day Year	Number of Receipt	March Settlement 1964	June Settlement 1964	Penalty	November Settlement 1964	Penalty	Collections to First Monday in January 1965	Penalty	Delinquent on First Monday in January 1965	Total Delinquent Tax and Penalty	Remarks
		Dollars	Dollars	Dollars	Dollars	Dollars	Dollars	$ cts.	$ cts.	$ cts.	$ cts.	$ cts.					$ cts.	$ cts.	$ cts.	$ cts.	$ cts.	$ cts.	$ cts.	$ cts.	$ cts.	
1													1													
2													2													
3													3													
4													4													
5													5													
6													6													
7													7													
8													8													
9													9													
10													10													
11													11													
12													12													
13													13													
14													14													
15													15													
16													16													
17													17													
18													18													
19													19													
20													20													

Assessment Roll and Tax List of Real Property in the Town of Powers

Form 5C—MILLER-DAVIS CO., MINNEAPOLIS

* Indicate Type of Property: R-Residential, C-Commercial, I-Industrial, U-Utility, F-Farm, L-Lakeshore, T-Timber, M-Mineral

Real Estate

	In Whose Name Assessed	Description of Property: Subdivision	Sec. or Lot	Town or Rng.	Number of Acres of Land (Acres / 100ths)	No. School District	Indicate Homestead Yes No	Agri. or Resy. Yes No	* Indicate Type Prop.	True and Full Valuations: Land Exclusive of Structures and Improvements (Dollars)	Buildings and Other Structures (Dollars)	Machinery Permanently Attached to Real Estate (Dollars)	Total True and Full Value (Dollars)	Assessed Valuations: Rural Homestead Up to $4,000 20% (Dollars)	Rural Over $4,000 and Non-Homestead 33⅓% (Dollars)	All Other Timber Land Class 3a 20% (Dollars)	All Other Homestead Up to $4,000 25% (Dollars)	All Other Over $4,000 and Non-Homestead 40% (Dollars)	All Other Machinery Permanently Attached to Real Estate 33⅓% (Dollars)	All Other Seasonal and Recreational Cabins 33⅓% (Dollars)	Total Assessed Value (Dollars)	Total Assessed Value as Equalized by the Board of Review (Dollars)	Final Equalized Value (Dollars)
1	State of Minnesota	GOV'T LOT 10	9	137 33		114																	
2	State of Minnesota	GOV'T LOT 9																					
3																							
4	The Tall Corn Council Boy Scouts of America	The E Part of GOV'T LOTS 10 & 11 of Rg. Adjoining on S/S shore line of Lake Superior			36 53		no	yes	T														
5																							
6	State of Minnesota	NE¼ of NW¼																					
7	State of Minnesota	GOV'T LOT 1																					
8	State of Minnesota	GOV'T LOT 2																					
9	State of Minnesota	GOV'T LOT 8																					
10																							
11	State of Minnesota	GOV'T LOT 7																					
12	State of Minnesota	GOV'T LOT 3																					
13	State of Minnesota	GOV'T LOT 4																					
14	State of Minnesota	SE¼ of SW¼																					
15																							
16	The Tall Corn Council Boy Scouts of America	GOV'T LOT 6			28 75		no	yes	T														
17																							
18	" " " " " "	SW¼ of SE¼			40		no	yes	T														
19	Moses F. & Lulu S. Zaffke	GOV'T LOTS 5 & 6 of Rg. lying Rg.			2 22		yes	yes	F														
20	The Tall Corn Council Boy Scouts of America	GOV'T LOTS 5 & 6 of Rg.			1 50		no	yes	F														
					109 00																		

	Sold for Taxes	Valuations by School Districts as Equalized by Department of Taxation: District No. / Rate / Mills (Dollars)	District No. / Rate / Mills (Dollars)	District No. / Rate / Mills (Dollars)	District No. / Rate / Mills (Dollars)	District No. / Rate / Mills (Dollars)	District No. / Rate / Mills (Dollars)	Tax Including State Homestead (Mills) ($ cts.)	State Tax on Non-Homestead 9.9 Mills ($ cts.)	Special Taxes ($ cts.)	Special Taxes ($ cts.)	Total Taxes ($ cts.)		Paid	When Paid (Month Day Year)	Number of Receipt	March Settlement 1964 ($ cts.)	June Settlement 1964 ($ cts.)	Penalty ($ cts.)	November Settlement 1964 ($ cts.)	Penalty ($ cts.)	Collections to First Monday in January 1965 ($ cts.)	Penalty ($ cts.)	Delinquent on First Monday in January 1965 ($ cts.)	Total Delinquent Tax and Penalty ($ cts.)	Remarks
1													1													
2													2													
3													3													
4			22					5 66	2 0			5 86	4	PAID IN FULL	APR 20 1964	6714		5 86								21 96
5													5													
6													6													
7													7													
8													8													
9													9													
10													10													
11													11													
12													12													
13													13													
14													14													
15													15													
16			58					14 92	5 21			15 44	16	PAID IN FULL	APR 20 1964	6714		15 44								21 96
17													17													
18			44					11 32	4 0			11 72	18	PAID IN FULL	APR 20 1964	6714		11 72								21 96
19			118					30 34				30 34	19	2nd HALF PAID< 1st HALF PAID	OCT 15 1964 MAY 4 1964	8164 7702		15 17		15 17						21 96 21 96
20			11					2 82	1 0			2 92	20	PAID IN FULL	APR 20 1964	6714		2 92								2 92
			118 35 253				1140	65 06	12 2			66 28						55 11		15 17						

Volume 5 Page 9 — Northland Press — Des Moines — Bemidji — Cass Lake — El Sueño — Walker — Ballard's Lakeshore or Valley Lake

Assessment Roll and Tax List of Real Property in the Town of Powers

Form 3C MILLS-DUNN CO., MINNEAPOLIS

* Indicate Type of Property: R-Residential, C-Commercial, I-Industrial, U-Utility, F-Farm, L-Lakeshore, T-Timber, M-Mineral

	IN WHOSE NAME ASSESSED	DESCRIPTION OF PROPERTY: SUBDIVISION	Sec. or Lot	Town or Block	Rng.	Number of Acres of Land (Acres / 100ths)	No. School District	Indicates Homestead Yes or No	Agri. Homestead Yes or No	* Indicates Type of Property	TRUE AND FULL VALUATIONS: LAND Exclusive of Structures and Improvements (Dollars)	BUILDINGS and Other Structures (Dollars)	MACHINERY Permanently Attached to Real Estate (Dollars)	TOTAL True and Full Value (Dollars)	ASSESSED VALUATIONS: RURAL: Homestead Up to $1,000 20% (Dollars)	RURAL: Over $1,000 and Non-Homestead 33⅓% (Dollars)	RURAL: Timber Land Class 3e 20% (Dollars)	ALL OTHER: Homestead Up to $4,000 25% (Dollars)	ALL OTHER: Over $4,000 and Non-Homestead 40% (Dollars)	MACHINERY Permanently Attached to Real Estate 33⅓% (Dollars)	Seasonal and Recreational Cabins 33⅓% (Dollars)	TOTAL ASSESSED VALUE (Dollars)	Total Assessed Value as Equalized by the Board of Review (Dollars)	FINAL EQUALIZED VALUE (Dollars)
1	M. P. & John C. & Florence Dumont	N½ of NE¼ less 265'x800'x800'x544.5'x274.5'	8		139	30	114	no	yes	T														
2																								
3	State of Minnesota	SW¼ of NE¼																						
4	State of Minnesota	SE¼ of NE¼																						
5	State of Minnesota	265'x800'x800'x544.5'x 274.5' of N½ of N½																						
6	Marjorie P. Dumont	NE¼ of NW¼ less the N½ of N½				30		no	yes	T														
7	State of Minnesota	NW¼ of NW¼ less Ry																						
8	Walter & Delores Karkela	GOVT LOT 1 less Ry.				33		no	yes	T														
9	Marjorie P. Dumont	SE¼ of NW¼				40		no	yes	T														
10	Walter Jr. & Delores Karkela	N 250' of W 755' of GOVT LOT 2				4.02		no	no	R														
11	Duane E. & Edith Enger	NE¼ of SW¼				40		no	yes	F														
12	Walter Myers	GOVT LOT 2 less sold				29.93		no	yes	L														
13	Lila R. & Moses J. Zaffke	SW¼ of SW¼ less E 1 rod				40		yes	yes	F														
14	Duane E. & Edith Enger	SE¼ of SW¼				40		yes	yes	F														
15	Ingrid Lisk	N½ of N½ of NE¼ of NW¼				10		no	yes	T														
16	The Northwest Paper Company	NE¼ of SE¼					MINNESOTA TREE GROWTH																	
17	State of Minnesota	NW¼ of SE¼																						
18	Idella Penrose	SW¼ of SE¼				40		no	yes	T														
19	" "	SE¼ of SE¼				40		no	yes	T														
20	Walter Myers	E 1 rod of SW¼ of SW¼						no	yes	T														
						415.95																		

Cass County, Minnesota, for Taxes for the Year 1963.

	SOLD FOR TAXES	VALUATIONS BY SCHOOL DISTRICTS AS EQUALIZED BY DEPARTMENT OF TAXATION: District No. / Rate / Mills (Dollars)	Tax Including State Homestead (Mills)	State Tax on Non-Homestead (Mills)	SPECIAL TAXES	SPECIAL TAXES	TOTAL TAXES		PAID	WHEN PAID (Month Day Year)	Number of Receipt	March Settlement 1964	June Settlement 1964	Penalty	November Settlement 1964	Penalty	Collections in First Monday in January 1965	Penalty	Delinquent on First Monday in January 1965	Total Delinquent Tax and Penalty	REMARKS
1		District No. 114																			
2																					
3																					
4																					
5																					
6		112	2480	100			2980	6	PAID IN FULL JAN 4 1965	21739							29.80	2.38			24278
7								7													
8		25	642	22			664	8	2nd HALF PAID AUG 17 1964 / 1st HALF PAID MAY 5 1964	7371 / 4775			9.12		9.72		6.64	.53			22278
9		93	1878	66			1944	9	PAID IN FULL JAN 4 1965	21739							19.44	1.16			21364
10		52	1338	46			1384	10	2nd HALF PAID AUG 17 1964 / 1st HALF PAID MAY 5 1964	7371 / 4775			21.53		21.53						24288
11		150	4230	124			4366	11	PAID IN FULL MAY 29 1964	4213			25.28								21367
12		95	2444	84			2528	12	PAID IN FULL AUG 10 1964	7141			68.94								21368
13		259	6662	232			6894	13	2nd HALF PAID OCT 15 1964 / 1st HALF PAID MAY 4 1964	8548 / 4703			9.00		9.00						21373
14		H 70	1800				1800	14	PAID IN FULL MAY 29 1964	4213			40.64								21365 25137
15		H 158	4064				4064	15													21368
16		30	772	26			798	16											7.98	7.98	24794
17								17													
18		111	2854	100			2954	18	PAID IN FULL OCT 31 1963	3193					62.54	6.4					3938
19		124	3190	110			3300	19	PAID IN FULL OCT 31 1963												3939
20		11	282	10			292	20	PAID IN FULL APR 21 1964	7141			3.92								21369
		H 228 / 892 / 1120	228 / 1964 / 2192	228 06 / 4232 / 4460 38			32968						178.33		129.02		502.8		7.98		

Assessment Roll and Tax List of Real Property in the Town of Powers

Form 5C · HILLEBRAND CO. MINNEAPOLIS

* Indicate Type of Property: R-Residential, C-Commercial, I-Industrial, U-Utility, F-Farm, L-Lakeshore, T-Timber, M-Mineral

	IN WHOSE NAME ASSESSED		DESCRIPTION OF PROPERTY: SUBDIVISION	Sec. or Lot	Town. or Block	Rng.	Number of Acres of Land (Acres 1000ths)	No. School District	Indicate Agricultural Acreage Yes or No	Agricultural Acres Yes or No	Indicate Type of Property	TRUE AND FULL VALUATIONS: LAND Exclusive of Structures and Improvements	BUILDINGS and Other Structures	MACHINERY Permanently Attached to Real Estate	TOTAL True and Full Value	ASSESSED VALUATIONS: RURAL: Homestead Up to $4,000 20%	Over $4,000 and Non-Homestead 33⅓%	ALL OTHER: Timber Land Class 3a 20%	Homestead Up to $4,000 22%	Over $4,000 and Non-Homestead 40%	MACHINERY Permanently Attached to Real Estate 33⅓%	Seasonal and Recreational Cabins 33⅓%	TOTAL ASSESSED VALUE	Total Assessed Value Equalized by the Board of Review	FINAL EQUALIZED VALUE
							Acres					Dollars	Dollars	Dollars	Dollars	Dollars	Dollars	Dollars	Dollars	Dollars	Dollars	Dollars	Dollars	Dollars	Dollars
	Ralph P. Bundy	1	NE¼ of NE¼ Lest E 16 rods	9	139	30	32	114	no	Yes	T														
	" "	2	NW¼ of NE¼				40		no	Yes	T														
	State of Minnesota	3	SW¼ of NE¼																						
	Otto Kast	4	SE¼ of NE¼				40		no	Yes	T														
	Chester C. & Agnes M Burney	5	E 16 rods of the E½ of NE¼				8		no	Yes	T														
	Arvid Anderson	6	NE¼ of NW¼				40		no	Yes	T														
	William Russell	7	NW¼ of NW¼				40		no	Yes	F														
	Wm. F. Russell	8	SW¼ of NW¼				40		no	Yes	F														
	Wm & Lilas Russell	9	SE¼ of NW¼				40		no	Yes	F														
		10																							
	Arnold A. Anderson	11	NE¼ of SW¼				40		Yes	Yes	F														
	" "	12	NW¼ of SW¼				40		Yes	Yes	F														
	Arvid & Lorraine Anderson	13	SW¼ of SW¼				40		Yes	Yes	F														
	" "	14	SE¼ of SW¼				40		Yes	Yes	F														
		15																							
	Executors William & Madelon I. Keough	16	GOV'T LOT 1				50		no	Yes	T														
	William E. Quinn	17	NW¼ of SE¼				40		no	Yes	T														
	" " " "	18	GOV'T LOT 2				38 60		no	Yes	T														
	State of Minnesota	19	GOV'T LOT 3																						
		20																							
							565 60																		

	SOLD FOR TAXES	VALUATIONS BY SCHOOL DISTRICTS AS EQUALIZED BY DEPARTMENT OF TAXATION: District No. ____ Rate ____ Mills	District No. ____ Rate ____ Mills	District No. 114 Rate 14 Mills	District No. ____ Rate ____ Mills	District No. ____ Rate ____ Mills	District No. ____ Rate ____ Mills	Tax including State Homestead ____ Mills	State Tax on Non-Homestead 8.4 Mills	SPECIAL TAXES	SPECIAL TAXES	TOTAL TAXES		PAID	WHEN PAID (Month Day Year)	Number of Receipt	March Settlement 1964	June Settlement 1964	Penalty	November Settlement 1964	Penalty	Collections to First Monday in January 1965	Penalty	Delinquent on First Monday in January 1965	Total Delinquent Tax and Penalty	REMARKS
		Dollars	Dollars	Dollars	Dollars	Dollars	Dollars	$ cts.	$ cts.	$ cts.	$ cts.	$ cts.					$ cts.	$ cts.	$ cts.	$ cts.	$ cts.	$ cts.	$ cts.	$ cts.	$ cts.	
1				57				14 66	50			15 16	1	2nd HALF PAID OCT 30 1964 / 1st HALF PAID OCT 30 1964	2334		7 58		7 58						20148	25634
2				58				14 92	52			15 44	2	2nd HALF PAID OCT 30 1964 / 1st HALF PAID MAY 29 1964	2079		7 72		7 72							
3													3													
4				74				19 04	66			19 70	4	PAID IN FULL MAY 29 1964	1685		19 70								21271	
5				30				7 72	26			7 98	5	PAID IN FULL MAY 29 1964	2071		7 98								21972	
6				58				14 92	52			15 44	6	PAID IN FULL MAY 29 1964	12208		15 44								21367	
7	SOLD FOR TAXES			112				28 80	1 00			29 86	7	Pd in full DR # 36865 1-22-65									28 80	Pd	30963	
8	SOLD FOR TAXES			133				34 20	1 18			35 38	8										34 20	Pd	not paid	
9	SOLD FOR TAXES			113				29 06	1 00			30 06	9										29 06	Pd		
10													10													
11	SOLD FOR TAXES			83				21 34				21 34	11										21 34		20148	
12	SOLD FOR TAXES			189				48 60				48 60	12										48 60			
13				216				55 56				55 56	13	PAID IN FULL MAY 29 1964	12208		73 82								21367	
14				71				18 26				18 26	14	PAID IN FULL MAY 29 1964												
15													15													
16				63				16 20	56			16 76	16	2nd HALF PAID OCT 30 1964 / 1st HALF PAID MAY 29 1964	1847		8 38		8 38						20241	25141
17				58				14 92	52			15 44	17	2nd HALF PAID OCT 30 1964 / 1st HALF PAID MAY 29 1964			7 72		7 72							
18				50				12 86	44			13 30	18	2nd HALF PAID OCT 30 1964 / 1st HALF PAID MAY 29 1964	1685		6 65		6 65							
19													19													
20													20													
				559			114 a	35 106	716			35822						154 99	38 05					1 66		
				506																						
				1365																						

Assessment Roll and Tax List of Real Property in the Town of Pewers

Form 5C — HILLSBORO CO., MINNEAPOLIS

Indicate Type of Property: R-Residential, C-Commercial, I-Industrial, U-Utility, F-Farm, L-Lakeshore, T-Timber, M-Mineral

	IN WHOSE NAME ASSESSED	DESCRIPTION OF PROPERTY: SUBDIVISION	Sec. or Lot	Town or Block	Rng	Number of Acres of Land (Acres / 100ths)	No. School District	Indicate Homestead Year or No	Agricultural Area Year or No	Indicate Type of Property	TRUE AND FULL VALUATIONS: LAND Exclusive of Structures Improvements	BUILDINGS and Other Structures	MACHINERY Permanently Attached to Real Estate	TOTAL True and Full Value	ASSESSED VALUATIONS: RURAL: Homestead Up to $4,000 20%	RURAL: Over $4,000 and Non-Homestead 33⅓%	RURAL: Timber Land Class 3a 20%	ALL OTHER: Homestead Up to $4,000 25%	ALL OTHER: Over $4,000 and Non-Homestead 40%	ALL OTHER: MACHINERY Permanently Attached to Real Estate 33⅓%	ALL OTHER: Seasonal and Recreational Cabins 33⅓%	TOTAL ASSESSED VALUE	Total Assessed Value as Equalized by the Board of Review	FINAL EQUALIZED VALUE	REMARKS
						Acres / 100ths					Dollars	Dollars	Dollars	Dollars	Dollars	Dollars	Dollars	Dollars	Dollars	Dollars	Dollars	Dollars	Dollars	Dollars	
1	Laverne - Martha L. Vincent	GOV'T LOT 5 less sold - Plat	10	39	30	29.85	Un	no	Year	T															10747 / 25119
2																									
3																									
4	Herbert R. - Nella B. Craswell	Part of GOV'T LOT 5						no	no	L															
5																									
6	Gunnard Johnson	GOV'T LOT 2				30.85		no	Year	T															8222
7	Wm. J. - Roy W. - Gertrude A. Cunney	GOV'T LOT 1				.26		no	no	L															
8	Virgil Alexander	GOV'T LOT 11 less sold				11.60		no	no	L															21238 / 25142
9	G. C. - Maurice A. Davis	N.400' of GOV'T LOT 11							Year	no	L		450 added by T.B.									11.251			21266 / 25144 / 25145
10																									19477
11	Roy W. - Gertrude A. Cunney & Otto J. - Stella B. Kaste	GOV'T LOT 10				33.83		no	Year	T															21223
12	" " "	GOV'T LOT 9				31.72		no	Year	T															
13																									
14																									
15	Harry T. Soden	S.400' of N.800' of GOV'T LOT 11						no	no	L															
16	Duane D. Enger	NE¼ OF SE¼				40		no	Year	T															21340 / 25144
17	" " "	GOV'T LOT 7 less 7.9 acres platted				40		no	Year	T		400 added by T.B.										155			
18	Duane D. Enger	GOV'T LOT 8				25		no	Year	T															21364 / 25104
19	State of Minnesota	SE¼ OF SE¼																							
20	Sold to Hennepin Co. Tax Forfeiture Dec. 7, 1964																								21362
	(Cont. Next Page)					373.55																			

Cass County, Minnesota, for Taxes for the Year 1963.

VALUATIONS BY SCHOOL DISTRICTS AS EQUALIZED BY DEPARTMENT OF TAXATION

	SOLD FOR TAXES	District No. 2 Dollars	District No. 2 Rate 1.5 Mills	District No. 2 Dollars	District No. 2 Rate 1.5 Mills	District No. 2 Dollars	District No. 2 Rate 1.5 Mills	Tax Including State Homestead Mills	State Tax on Non-Homestead 99 Mills	SPECIAL TAXES	SPECIAL TAXES	TOTAL TAXES	PAID	WHEN PAID (Month Day Year)	Number of Receipt	March Settlement 1964	June Settlement 1964	Penalty	November Settlement 1964	Penalty	Collections to First Monday in January 1965	Penalty	Delinquent on First Monday in January 1965	Total Delinquent Tax and Penalty	REMARKS
		Dollars	Mills	Dollars	Mills	Dollars	Mills	$ cts.	$ cts.	$ cts.	$ cts.	$ cts.				$ cts.	$ cts.	$ cts.	$ cts.	$ cts.	$ cts.	$ cts.	$ cts.	$ cts.	
1		83						21.24	.74			21.98	2nd HALF PAID	OCT 29 1964	19123		10.99		10.99						10747 / 25119
2													1st HALF PAID	MAY 22 1964	11337										
3																									
4				41				11.32	.36			11.68	PAID IN FULL	APR 7 1964	6675		11.68								8222
5																									
6		145						37.12	1.30			38.42	2nd HALF PAID	OCT 29 1964	20340		19.21		19.21						21238 / 25142
7									1.57				1st HALF PAID	MAY 7 1964	10556										
8	Alexander - 69			353				97.42	3.14			100.56	2nd HALF PAID	OCT 31 1964	21125		50.28		50.28						21266 / 25144 / 25145
9	Davis - 59			119				32.84	1.06	Alexander 10.66	Davis 14.24	33.90	1st HALF PAID	MAY 29 1964	10719		33.90		9.83						
10													2nd HALF PAID	OCT 31 1964	21433										19477
11				H 251				68.28				68.28	Part Paid	MAY 21 1964	10217		14.37								21223
12													PAID IN FULL	MAY 15 1964	11.14		68.28								
13																									
14																									
15		87						22.28	.78			23.06	2nd HALF PAID	OCT 31 1964			11.53		11.53						21340 / 25144
16									.31				1st HALF PAID	MAY 29 1964	21135										
17		88						22.52	.78			23.30	2nd HALF PAID	OCT 31 1964	21799		11.65		11.65						21364 / 25104
18													1st HALF PAID	MAY 29 1964											
19																									
20																									
1				36				9.94	.32			10.26	PAID IN FULL	MAY 22 1964	10197		10.26								21362
2									.31				2nd HALF PAID	OCT 1 1964	17136										
3		59						15.10	.52			15.62	1st HALF PAID	MAY 12 1964	10367		7.81		7.81						
4		155						39.68	1.38			41.06	2nd HALF PAID	JUL 2 1964	17138		20.53		20.53						
5									.31				1st HALF PAID	MAY 12 1964	10223										
6		26						6.66	.24			6.90	PAID IN FULL	MAY 29 1964			6.90								
7																									
8																									
9																									
10																									
11		643		+ 251 = 251				16460									254.09		141.83						
12				549	1.94			22200	1.06			396.02													
				800	1.43			37.40																	

Assessment Roll and Tax List of Real Property in the Town of Powers, Cass County, Minnesota, for Taxes for the Year 1963.

Form 5C—MILES-DAVIS CO., MINNEAPOLIS

* Indicate Type of Property: R-Residential, C-Commercial, I-Industrial, U-Utility, F-Farm, L-Lakeshore, T-Timber, M-Mineral

	IN WHOSE NAME ASSESSED	DESCRIPTION OF PROPERTY: SUBDIVISION	Sec. or Lot	Town or Block	Rng.	Number of Acres of Land (Acres 100ths)	No. School District	Indicate Homestead Yes or No	Agri. or Seas. Recr. Yes or No	Indicate Type Property*	TRUE AND FULL VALUATIONS: LAND Exclusive of Structures and Improvements (Dollars)	BUILDINGS and Other Structures (Dollars)	MACHINERY Permanently Attached to Real Estate (Dollars)	TOTAL True and Full Value (Dollars)	ASSESSED VALUATIONS: RURAL: Homestead Up to $4,000 20% (Dollars)	RURAL: Over $4,000 and Non-Homestead 33⅓% (Dollars)	ALL OTHER: Timber Land Class 3a 20% (Dollars)	ALL OTHER: Homestead Up to $4,000 25% (Dollars)	ALL OTHER: Over $4,000 and Non-Homestead 40% (Dollars)	ALL OTHER: MACHINERY Permanently Attached to Real Estate 33⅓% (Dollars)	ALL OTHER: Personal and Recreational Cabins 33⅓% (Dollars)	TOTAL ASSESSED VALUE (Dollars)	Total Assessed Value as Equalized by the Board of Review (Dollars)	FINAL EQUALIZED VALUE (Dollars)
1																								
						40	139.30			Un														
2																								
3	Laverne & Martha L. Vincent	GOV'T LOT 4 less sell & less Plat				7.63		110	Yes	L														
4	Clement G. & Elizabeth J. Fairbanks	N. 400' of GOV'T LOT 4				5		110	Yes	T														
5	Frederick R. & Margaret W. Burlep	N. 100' of S. 600' of GOV'T LOT 4						110	110	T														
6																								
7	George E. & Erma K. Haripar	Part of GOV'T LOT 4				6.60		110	110	T														
8																								
9	V. G. Schaffer	S. 110' of GOV'T LOT 4 less Platted Portion						110	110	T														
10	Clarence J. & Rose Mae Ringwalski	N. 200' of S. 700' of GOV'T LOT 4				3.30		110	110	T														
11	State of Minnesota	N.E. ¼ of S.W. ¼																						
12	Bert E. Weehle	Part of GOV'T LOT 4						110	Yes	T														
13																								
14																								
15	Vernon E. & Mildred E. Gage	N. 200' of S. 500' of GOV'T LOT 4 less Platted Portion				4.60		110	Yes	T														
16																								
17																								
18																								
19																								
20																								
						26.63																		

VALUATIONS BY SCHOOL DISTRICTS AS EQUALIZED BY DEPARTMENT OF TAXATION

	SOLD FOR TAXES	District No. ___ Rate ___ Mills (Dollars)	District No. ___ Rate ___ Mills (Dollars)	District No. 110 Rate 33 Mills (Dollars)	District No. 110 Rate 24 Mills (Dollars)	District No. ___ Rate ___ Mills (Dollars)	District No. ___ Rate ___ Mills (Dollars)	Tax including State Homestead ___ Mills ($ cts.)	State Tax on Non-Homestead 30 Mills ($ cts.)	SPECIAL TAXES ($ cts.)	SPECIAL TAXES ($ cts.)	TOTAL TAXES ($ cts.)	PAID	WHEN PAID (Month Day Year)	Number of Receipt	March Settlement 1964 ($ cts.)	June Settlement 1964 ($ cts.)	Penalty ($ cts.)	November Settlement 1964 ($ cts.)	Penalty ($ cts.)	Collections to First Monday in January 1965 ($ cts.)	Penalty ($ cts.)	Delinquent on First Monday in January 1965 ($ cts.)	Total Delinquent Tax and Penalty ($ cts.)	REMARKS
1																									
2																									
3	OVER PAID TAXES			33				8.44	30			8.74	2nd HALF PAID	OCT 30 1964	00315				3.18				8.74		20145
4				24				6.14	22			6.36	1st HALF PAID	MAY 29 1964	16497		3.18								21365 — 20143
5					24			6.62	22			6.84	PAID IN FULL	MAY 6 1964	9760		6.84								21477
6																									
7					24			6.62	22			6.84	PAID IN FULL	MAY 15 1964	11123		6.84								21170
8																									
9					24			6.62	22			6.84	2nd HALF PAID	OCT 7 1964	19189										20132 — 20146
													1st HALF PAID	MAY 11 1964	7502		3.42		3.42						
10					24			6.62	22			6.84	PAID IN FULL	APR 20 1964	6931		6.84								20284
11																									
12				24				6.14	22			6.36	2nd HALF PAID	OCT 6 1964	18259										
													1st HALF PAID	MAY 29 1964	16479		3.18		3.18						21372 — 4 Rmds
13																									
14																									
15				36				9.22	32			9.54	PAID IN FULL	APR 20 1964	6915		9.54								21372
16																									
17																									
18																									
19																									
20																									
				117	96	213	und.	29.44																	
							nr.	26.41	.194			58.36					39.84		9.78				8.74		
								56.42																	

Assessment Roll and Tax List of Real Property in the Town of Powers

Form 5C · MILLER-DAVIS CO., MINNEAPOLIS

* Indicate Type of Property: R-Residential, C-Commercial, I-Industrial, U-Utility, F-Farm, L-Lakeshore, T-Timber, M-Mineral

Cass County, Minnesota, for Taxes for the Year 1963.

Paul J. & Edna Eklund
Walnuta Minnesota
Box #83.

Name in whose name assessed		Description of property: Subdivision	Sec. or Leg.	Town or Block	Rng.	Number of Acres of Land (Acres / 1000ths)	No. School District	Indicate Homestead Yes or No	Agr. or Bona Fide Yes or No	Indicate Type Property*	True and Full Valuations: Land (Exclusive of Structures and Improvements)	Buildings and Other Structures	Machinery Permanently Attached to Real Estate	Total True and Full Value	Assessed Valuations: Rural: Homestead Up to $4,000 20%	Rural: Over $4,000 and Non-Homestead 33⅓%	All Other: Timber Land Class 3a 20%	All Other: Homestead Up to $4,000 25%	All Other: Over $4,000 and Non-Homestead 40%	All Other: Machinery Permanently Attached to Real Estate 33⅓%	All Other: Seasonal and Recreational Cabins 33⅓%	Total Assessed Value	Total Assessed Value as Equalized by the Board of Review	Final Equalized Value
						Acres					Dollars	Dollars	Dollars	Dollars	Dollars	Dollars	Dollars	Dollars	Dollars	Dollars	Dollars	Dollars	Dollars	Dollars
State of Minnesota	1	NE¼ of NE¼	11			139.30		Un																
State of Minnesota	2	NW¼ of NE¼																						
State of Minnesota	3	SW¼ of NE¼																						
State of Minnesota	4	SE¼ of NE¼																						
Paul J. & Mary J. Eklund	5	1 ac. of GOVT LOT 2				1		no	no	T														
Alfred B. & Lagel B. Bresson	6	Part of GOVT LOT 1				26.32		no	no	C														
Paul J. & Mary J. Eklund	7	1 ac. of GOVT LOT 2				1		no	no	T														
Herman H. & Martha P. Isaf	8	GOVT LOT 2 less 1 ac.				2.71		yes	no	L														
Wendell M. & Louise Berger	9	Part of Survey Lot 1 Block 62 All unplatted portion of Block 62 lying S. of Lot 3-4-5-6-7-8-9 Survey Blk				7.50		no	no	L														
Richard B. & Esther M. Gillespie	10	165' x 396' x 132' x 165' of GOVT LOT 1				2		no	yes	L														
" "	11	SE¼ of NW¼				40		no	yes	T														
Paul J. Eklund	12	NW¼ of SW¼				40		no	no	L														
State of Minnesota	13	SW¼ of SW¼																						
State of Minnesota	14	SE¼ of SW¼																						
Richard B. & Esther M. Gillespie	15	75' Wide E-W on NE cor. of Lot 62 to Lake about 450'				1		no	no	L														
State of Minnesota	16	NE¼ of SE¼																						
State of Minnesota	17	NW¼ of SE¼																						
State of Minnesota	18	SW¼ of SE¼																						
State of Minnesota	19	SE¼ of SE¼																						
Anthony J. & Charlotte H. Dellon	20	449.45' x 185' x 350' x 558.8' x 184.7' x 300' of Lot 1						no	yes	L														
(Cont. Next Page)						135.63																		

Name in whose name assessed		Valuations by School Districts as Equalized by Department of Taxation: District No. / Rate Mills	District No. / Rate Mills	District No. / Rate Mills	District No. / Rate Mills	Tax Including State Homestead Mills	State Tax on Non-Homestead 8.93 Mills	Special Taxes	Special Taxes	Total Taxes	Paid	When Paid	Number of Receipt	March Settlement 1964	June Settlement 1964	Penalty	November Settlement 1964	Penalty	Collections to First Monday in January 1965	Penalty	Delinquent on First Monday in January 1965	Total Delinquent Tax and Penalty	Remarks
		Dollars	Dollars	Dollars	Dollars	$ cts.	$ cts.	$ cts.	$ cts.	$ cts.		Month Day Year		$ cts.	$ cts.	$ cts.	$ cts.	$ cts.	$ cts.	$ cts.	$ cts.	$ cts.	
1											1												
2											2												
3											3												
4											4												
5			11			3.04	.10			3.14	5	certify Paul & Edna Eklund paid								3.04	3.45	21364	
6	Homestead # 2132.80		4 477					Homestead 75.06 Education 220.98			6	PAID IN FULL OCT 28 1964	17332 12330 12400		1165.94		110.49					20256 20332	Assessed for full tax 25.147
7			577			290.90	3.14			294.04	7	See Lines											
8			11			3.04	.10			3.14	8	2nd HALF PAID SEP 23 1964	17922							3.14	3.45	21368	
9	SOLD FOR TAXES		4 607			167.52				167.52	9	1st HALF PAID MAY 29 1964	16709		83.76		83.76					20257	25.147
10			55			15.18	.50			15.68	10	PAID IN FULL OCT 28 1964	17772				15.68	.55					
11		917				224.74	8.18			242.92	11	PAID IN FULL MAY 27 1964	10165		242.92								20257
12		29				7.42	.26			7.68	12	PAID IN FULL MAY 26 1964			7.68								
13			33			9.10	.30			9.40	13	See Line 5 above								9.40	10.34	21369	
14											14												
15			21			5.80	.18			5.98	15	PAID IN FULL MAY 27 1964	10165		5.98								20257
16											16												
17											17												
18											18												
19											19												
20		135	4 1084	1084	2nd	3.56	.20			3.76	20	PAID IN FULL JAN 16 1964	78	-3.76									20302
		1081	7084	1159		276.72								3.76	585.69		204.73			15.68			
			1792	2243		7.58	16.96			787.24													
						771.30																	

Assessment Roll and Tax List of Real Property in the Towns of Powers, Cass County, Minnesota, for Taxes for the Year 1963.

Form 5C—MILLER-DAVIS CO., MINNEAPOLIS

* Indicate Type of Property: R-Residential, C-Commercial, I-Industrial, U-Utility, F-Farm, L-Lakehore, T-Timber, M-Mineral

	IN WHOSE NAME ASSESSED	DESCRIPTION OF PROPERTY: SUBDIVISION	Sec. or Lot	Town or Block	Rng.	Number of Acres of Land (Acres / 100ths)	No. School District	Indicate Homestead Yes or No	Agri. or Resd. Resd. Yes or No	Indicate Type Prevailing	TRUE AND FULL VALUATIONS: LAND Exclusive of Structures and Improvements (Dollars)	BUILDINGS and Other Structures (Dollars)	MACHINERY Permanently Attached to Real Estate (Dollars)	TOTAL True and Full Value (Dollars)	ASSESSED VALUATIONS: RURAL: Homestead Up to $4,000 20% (Dollars)	RURAL: Over $4,000 and Non-Homestead 33⅓% (Dollars)	ALL OTHER: Timber Land Class Se 20% (Dollars)	ALL OTHER: Homestead Up to $4,000 25% (Dollars)	ALL OTHER: Over $4,000 and Non-Homestead 40% (Dollars)	ALL OTHER: MACHINERY Permanently Attached to Real Estate 33⅓% (Dollars)	ALL OTHER: Seasonal and Recreational Cabins 33⅓% (Dollars)	TOTAL ASSESSED VALUE (Dollars)	Total Assessed Value as Equalized by the Board of Review (Dollars)	FINAL EQUALIZED VALUE (Dollars)
1	Richard B. & Esther M. Gillespie	E 20' of W 185' of GOVT LOT 1	11	139	30	23	WM	no	no	L														
2	" " "	W 100' of E 175' of the East Part of ~~the Long~~ GOVT LOT 2 lying N of Lake				1.50		no	no	L														
3	H. M. Shimmin	Part of GOVT LOT 2						no	no	L														
4																								
5	Anthony J. & Charlotte M. Dickson	200' X 139.2' of GOVT LOT 1	"					no	no	L														
6																								
7																								
8																								
9																								
10																								
11																								
12																								
13																								
14																								
15																								
16																								
17																								
18																								
19																								
20																								
						1.73																		

	SOLD FOR TAXES	VALUATIONS BY SCHOOL DISTRICTS AS EQUALIZED BY DEPARTMENT OF TAXATION: District No. / Rate Mills (Dollars)	District No. / Rate Mills (Dollars)	District No. / Rate Mills (Dollars)	District No. / Rate Mills (Dollars)	District No. / Rate Mills (Dollars)	Tax including State Homestead Mills ($ cts.)	State Tax on Non-Homestead 8.95 Mills ($ cts.)	SPECIAL TAXES ($ cts.)	SPECIAL TAXES ($ cts.)	TOTAL TAXES ($ cts.)		PAID	WHEN PAID (Month Day Year)	Number of Receipt	March Settlement 1964 ($ cts.)	June Settlement 1964 ($ cts.)	Penalty ($ cts.)	November Settlement 1964 ($ cts.)	Penalty ($ cts.)	Collections to First Monday in January 1965 ($ cts.)	Penalty ($ cts.)	Delinquent on First Monday in January 1965 ($ cts.)	Total Delinquent Tax and Penalty ($ cts.)	REMARKS
1				20			5.52	.18			5.70	1	PAID IN FULL	MAY 20 1964	10105		5.70								20237
2				26			7.18	.24			7.42	2	PAID IN FULL	MAY 6 1964	10165		7.42								"
3				77			21.26	.68			21.94	3	1st HALF PAID	OCT 28 1964	19258		10.97		10.97						25148 20216
4												4	2nd HALF PAID	MAY 27 1964	11555										
5		36					9.22	.32			9.54	5	PAID IN FULL	JAN 15 1964	78	9.54									20220
6												6													
7												7													
8												8													
9												9													
10												10													
11												11													
12												12													
13												13													
14												14													
15												15													
16												16													
17												17													
18												18													
19												19													
20												20													
		36	423	159			9.22 / 33.96 / 43.18	.42			44.60					9.54	24.09		10.97						

Assessment Roll and Tax List of Real Property in the Town of Powers

Cass County, Minnesota, for Taxes for the Year 1963.

Form 50 - MILLER-DAVIS CO., MINNEAPOLIS

* Indicate Type of Property: R-Residential, C-Commercial, I-Industrial, U-Utility, F-Farm, L-Lakeshore, T-Timber, M-Mineral

	In Whose Name Assessed		Description of Property: Subdivision	Sec. or Lot	Town or Block	Rng.	Number of Acres of Land (Acres / 100ths)	No. School District	Indicate Homestead Yes or No	Agri or Seas. Recr. Yes or No	Indicate Type of Property	True and Full Valuations: Land Exclusive of Structures and Improvements	Buildings and Other Structures	Machinery Permanently Attached to Real Estate	Total True and Full Value	Assessed Valuations: Rural: Homestead Up to $4,000 20%	Rural: Over $4,000 and Non-Homestead 33⅓%	All Others: Timber Land Class 3c 20%	All Others: Homestead Up to $4,000 25%	All Others: Over $4,000 and Non-Homestead 40%	All Others: Machinery Permanently Attached to Real Estate 33⅓%	All Others: Seasonal and Recreational Cabins 33⅓%	Total Assessed Value	Total Assessed Value as Equalized by the Board of Review	Final Equalized Value	Sold for Taxes	Valuations by School Districts as Equalized by Department of Taxation: District No. Rate Mills	District No. Rate Mills	District No. Rate Mills	District No. Rate Mills	District No. Rate Mills	District No. Rate Mills	Tax Including State Homestead Mills	State Tax on Non-Homestead Mills	Special Taxes	Special Taxes	Total Taxes		Paid	When Paid Month Day Year	Number of Receipt	March Settlement 1964	June Settlement 1964	Penalty	November Settlement 1964	Penalty	Collections to First Monday in January 1965	Penalty	Delinquent on First Monday in January 1965	Total Delinquent Tax and Penalty	Remarks
							Acres					Dollars	Dollars	Dollars	Dollars	Dollars	Dollars	Dollars	Dollars	Dollars	Dollars	Dollars	Dollars	Dollars	Dollars		$ cts.		$ cts.		$ cts.	$ cts.	$ cts.	$ cts.							$ cts.	$ cts.	$ cts.	$ cts.	$ cts.	$ cts.	$ cts.	
State of Minnesota	1		NE¼ of NE¼	2	137	30	114																																											
State of Minnesota	2		NW¼ of NE¼																																															
State of Minnesota	3		SW¼ of NE¼																																															
State of Minnesota	4		SE¼ of NE¼																																															
	5																																																	
State of Minnesota	6		NE¼ of NW¼																																															
State of Minnesota	7		NW¼ of NW¼																																															
State of Minnesota	8		SW¼ of NW¼																																															
State of Minnesota	9		SE¼ of NW¼																																															
	10																																																	
State of Minnesota	11		NE¼ of SW¼																																															
State of Minnesota	12		NW¼ of SW¼																																															
State of Minnesota	13		SW¼ of SW¼																																															
State of Minnesota	14		SE¼ of SW¼																																															
	15																																																	
State of Minnesota	16		NE¼ of SE¼																																															
State of Minnesota	17		NW¼ of SE¼																																															
State of Minnesota	18		SW¼ of SE¼																																															
State of Minnesota	19		SE¼ of SE¼																																															
	20																																																	

Assessment Roll and Tax List of Real Property in the Town of Powers, Cass County, Minnesota, for Taxes for the Year 1963.

Form 5C—BOLLES-DAVIS CO., MINNEAPOLIS

* Indicate Type of Property: R-Residential, C-Commercial, I-Industrial, U-Utility, F-Farm, L-Lakeshore, T-Timber, M-Mineral

	IN WHOSE NAME ASSESSED	DESCRIPTION OF PROPERTY: SUBDIVISION	Sec. or Lot	Town or Block	Rng.	Number of Acres of Land: Acres	100ths	No. School District	Indicate Homestead Yes or No	Agricultural Yes or No	* Indicate Type of Property	TRUE AND FULL VALUATIONS: LAND Exclusive of Improvements	BUILDINGS and Other Structures	MACHINERY Permanently Attached to Real Estate	TOTAL True and Full Value	ASSESSED VALUATIONS: RURAL: Homestead Up to $4,000 20%	RURAL: Over $4,000 and Non-Homestead 33⅓%	ALL OTHER: Timber Land Class 3a 20%	ALL OTHER: Homestead Up to $4,000 25%	ALL OTHER: Over $4,000 and Non-Homestead 40%	ALL OTHER: MACHINERY Permanently Attached to Real Estate 33⅓%	ALL OTHER: Seasonal and Recreational Cabins 33⅓%	TOTAL ASSESSED VALUE	Total Assessed Value as Equalized by the Board of Review	FINAL EQUALIZED VALUE
												Dollars	Dollars	Dollars	Dollars	Dollars	Dollars	Dollars	Dollars	Dollars	Dollars	Dollars	Dollars	Dollars	Dollars
1	State of Minnesota	GOV'T LOT 1	13	139	30			114																	
2																									
3																									
4																									
5																									
6	State of Minnesota	GOV'T LOT 2																							
7	State of Minnesota	GOV'T LOT 3																							
8																									
9																									
10																									
11																									
12																									
13																									
14																									
15	Leopwin + Margaret Jessen	Part of GOV'T LOT 5																							
16	Arthur L + Rae Ellen Reuck	GOV'T LOT 5 less sold				25.45			no	no	C														
17	Judson LaMoure, Jr.	S part GOV'T LOT 4				5.0			no	no	L														
18	" " "	GOV'T LOT 4 less S ass.				40.20			no	yes	L														
19	Arthur L + Rae Ellen Reuck	SE¼ of SE¼				40			no	yes	F														
20	Earl J + Louise Wallbrecht	Part of Govt. Lot 5																							
						106.45																			

	SOLD FOR TAXES	VALUATIONS BY SCHOOL DISTRICTS AS EQUALIZED BY DEPARTMENT OF TAXATION: District No. Backus No. 114 Rate 45 Mills	District No. Pillager No. 116 Rate 41 Mills	District No. Rate Mills	District No. Rate Mills	District No. Rate Mills	Tax including State Homestead Mills	State Tax on Non-Homestead 9.4 Mills	SPECIAL TAXES	SPECIAL TAXES	TOTAL TAXES		PAID	WHEN PAID Month Day Year	Number of Receipt	March Settlement 1964	June Settlement 1964	Penalty	November Settlement 1964	Penalty	Collections to First Monday in January 1965	Penalty	Delinquent on First Monday in January 1965	Total Delinquent Tax and Penalty	REMARKS
		Dollars	Dollars	Dollars	Dollars	Dollars	Dollars	$ cts.	$ cts.	$ cts.	$ cts.	$ cts.				$ cts.	$ cts.	$ cts.	$ cts.	$ cts.	$ cts.	$ cts.	$ cts.	$ cts.	
1																									
2																									
3																									
4																									
5																									
6																									
7																									
8																									
9																									
10																									
11																									
12																									
13																									
14																									
15																									
16			233				65.76	20.8			67.84		PAID IN FULL	MAY 29 1964	16031		67.84								21.95
17			29				6.18	1.6			8.44		PAID IN FULL	APR 20 1964	16917		8.44								31.32
18		394					101.34	35.21			104.86		PAID IN FULL	APR 20 1964			104.86								
19		355					91.30	31.6			94.46		PAID IN FULL	MAY 29 1964	16031		94.46								21.95
20						114.2	192.64																		
		749	262 = 1011			70.2	73.94	90.21			275.60						275.60								
							266.58																		

Assessment Roll and Tax List of Real Property in the Town of Powers — Cass County, Minnesota, for Taxes for the Year 1963.

Form 5C—Miller-Davis Co., Minneapolis

* Indicate Type of Property: R-Residential, C-Commercial, I-Industrial, U-Utility, F-Farm, L-Lakeshore, T-Timber, M-Mineral

	IN WHOSE NAME ASSESSED	DESCRIPTION OF PROPERTY: Subdivision	Sec. or Lot	Town or Block	Rng	Number of Acres of Land (Acres 100ths)	No. School District	Indicate Homestead Yes or No	Agricultural Property Yes or No	* Indicate Type of Property	TRUE AND FULL VALUATIONS: LAND Exclusive of Structures and Improvements (Dollars)	BUILDINGS and Other Structures (Dollars)	MACHINERY Permanently Attached to Real Estate (Dollars)	TOTAL True and Full Value (Dollars)	ASSESSED VALUATIONS: RURAL: Homestead Up to $4,000 20% (Dollars)	RURAL: Over $4,000 and Non-Homestead 33⅓% (Dollars)	ALL OTHER: Timber Land Class 3c 20% (Dollars)	ALL OTHER: Homestead Up to $4,000 25% (Dollars)	ALL OTHER: Over $4,000 and Non-Homestead 40% (Dollars)	ALL OTHER: Machinery Permanently Attached to Real Estate 33⅓% (Dollars)	ALL OTHER: Seasonal and Recreational Cabins 33⅓% (Dollars)	TOTAL ASSESSED VALUE (Dollars)	Total Assessed Value as Equalized by the Board of Review (Dollars)	FINAL EQUALIZED VALUE (Dollars)
1	State of Minnesota	GOV'T LOT 1	14	134	30		114																	
2	Walter P. Quist	GOV'T LOT 2				64.66		115	Yes	R														
3																								
4																								
5																								
6	State of Minnesota	N E ¼ of N W ¼																						
7	State of Minnesota	N W ¼ of N W ¼																						
8	State of Minnesota	S W ¼ of N W ¼																						
9	State of Minnesota	S E ¼ of N W ¼																						
10	Eugene Marie Reef	N. 2 rods of GOV'T LOT 3				1.26		113	Yes	L														
11	Basil L. & Lola M. Wyatt (Clair M. Wyatt)	S. 3 rods of GOV'T LOT 3				1.53		110	Yes	L														
12	State of Minnesota	N W ¼ of S W ¼																						
13	Walter Volk	GOV'T LOT 5				28.76		110	Yes	R														
14	Eugene H. & Marie S. Kaneer (Marie S. Kaneer) & Eugene H. Kaneer & Eugene H. & Elaine G. Kaneer to Int. Church	GOV'T LOT 4 less sold				25.03		110	Yes	L														
15	George L. Reef	N. 3 rods of S. 3 rods of GOV'T LOT 3				1.53		113	Yes	L														
16																								
17	Eugene H. & Marie S. Kaneer	S. 125' of N. 225' of GOV'T LOT 4																						
18	George H. & Elaine G. Kaneer	S. 125' of N. 350' of GOV'T LOT 4																						
19																								
20																								
						161.05																		

	SOLD FOR TAXES (Dollars)	VALUATIONS BY SCHOOL DISTRICTS AS EQUALIZED BY DEPARTMENT OF TAXATION: District No. 114 Rate 33 Mills (Dollars)	District No. 114 Rate 33 Mills (Dollars)	District No. ___ Rate ___ Mills (Dollars)	District No. ___ Rate ___ Mills (Dollars)	District No. ___ Rate ___ Mills (Dollars)	Tax including State Homestead ___ Mills ($ cts.)	State Tax on Non-Homestead 8.31 Mills ($ cts.)	SPECIAL TAXES ($ cts.)	SPECIAL TAXES ($ cts.)	TOTAL TAXES ($ cts.)	PAID	WHEN PAID (Month Day Year)	Number of Receipt	March Settlement 1964 ($ cts.)	June Settlement 1964 ($ cts.)	Penalty ($ cts.)	November Settlement 1964 ($ cts.)	Penalty ($ cts.)	Collections to First Monday in January 1965 ($ cts.)	Penalty ($ cts.)	Delinquent on First Monday in January 1965 ($ cts.)	Total Delinquent Tax and Penalty ($ cts.)	REMARKS
1																								
2		6.93					178.24	6.18			184.42	PAID IN FULL	MAY 7 1964	9339		184.42								213.89
3																								
4																								
5																								
6																								
7																								
8																								
9																								
10		1.61					41.40	1.44			42.84	PAID IN FULL	MAY 29 1964	6550		42.84								31.80
11			2.41				68.00	2.14			70.14	PAID IN FULL	APR 6 1964	6652		70.14								21.27
12																								
13			2.73				82.68	2.62			85.30	PAID IN FULL	APR 20 1964	6708		85.30								20.45
14		3.53					90.78	3.14			93.92	PAID IN FULL	APR 2 1964	6586		93.92								202.32
15		2.31					59.42	2.06			61.48	PAID IN FULL	MAR 19 1964	5981		61.48								
16																								
17																								
18																								
19																								
20																								
		14.38	53.46	19.72			114.6 TW 36.84 15.08 52.52	2.58			538.10					538.10								

Assessment Roll and Tax List of Real Property in the Town of Pewers, Cass County, Minnesota, for Taxes for the Year 1963.

Form 5C—MILLER-DAVIS CO., MINNEAPOLIS

* Indicate Type of Property: R-Residential, C-Commercial, I-Industrial, U-Utility, F-Farm, L-Lakeshore, T-Timber, M-Mineral

		DESCRIPTION OF PROPERTY									TRUE AND FULL VALUATIONS				ASSESSED VALUATIONS																											
															RURAL		ALL OTHER																									
IN WHOSE NAME ASSESSED		SUBDIVISION	Sec. or Lot	Town or Block	Rng.	Number of Acres of Land	No. School District	Indicate Homestead Yes or No	Agri. or Homestead Yes or No	Indicate Type of Property	LAND Exclusive of Structures and Improvements	BUILDINGS and Other Structures	MACHINERY Permanently Attached to Real Estate	TOTAL True and Full Value	Homestead Up to $5,000 20%	Over $4,000 and Non-Homestead 33⅓%	Timber Land Class 3a 20%	Homestead Up to $4,000 25%	Over $4,000 and Non-Homestead 40%	MACHINERY Permanently Attached to Real Estate 33⅓%	Seasonal and Recreational Cabins 33⅓%	TOTAL ASSESSED VALUE	Total Assessed Value as Equalized by the Board of Review	FINAL EQUALIZED VALUE
						Acres 100ths					Dollars	Dollars	Dollars	Dollars	Dollars	Dollars	Dollars	Dollars	Dollars	Dollars	Dollars	Dollars	Dollars	Dollars
A. J. Roberts & R. L. Thorpe	1	NE¼ of NE¼	15	139	30	40	114	no	Farm	T														
" "	2	GOV'T LOT 2				38.70	no	Farm	T															
State of Minnesota	3	SW¼ of NE¼																						
State of Minnesota	4	SE¼ of NE¼																						
	5																							
William Curney	6	GOV'T LOT 3				25.20		no	Farm	T														
Roy & Gertrude Curney	7	GOV'T LOT 4 less Parts sold.				21.70		no	Farm	T														
	8																							
State of Minnesota	9	SE¼ of NW¼																						
Pauch & Beity, Chas A Bottner	10	All of GOV'T LOT 4 lying s of Rd				18.30		no	Farm	T														
State of Minnesota	11	NE¼ of SW¼																						
Floyd & Dagmar Bradfield	12	GOV'T LOT 6				28.60		no	Farm	T														
Kenneth Scott	13	GOV'T LOT 7				39.70		no	Farm	T														
" "	14	SE¼ of SW¼				40		no	Farm	T														
	15																							
State of Minnesota	16	NE¼ of SE¼																						
State of Minnesota	17	NW¼ of SE¼																						
State of Minnesota	18	SW¼ of SE¼																						
Francis M. & Anna Louise Bostic	19	GOV'T LOT 1				34.50		no	Farm	R														
	20																							
						291.70																		

	VALUATIONS BY SCHOOL DISTRICTS AS EQUALIZED BY DEPARTMENT OF TAXATION																																									
	District No. Rate ___ Mills		District No. Rate ___ Mills		District No. Rate ___ Mills		District No. Rate ___ Mills		District No. Rate ___ Mills		District No. Rate ___ Mills																													
SOLD FOR TAXES	Dollars	Dollars	Dollars	Dollars	Dollars	Dollars	Dollars	Dollars	Dollars	Dollars	Dollars	Dollars	Tax including State Homestead ___ Mills	State Tax on Non-Homestead 84 Mills	SPECIAL TAXES	SPECIAL TAXES	TOTAL TAXES	PAID	WHEN PAID	Number of Receipt	March Settlement 1964	June Settlement 1964	Penalty	November Settlement 1964	Penalty	Collections to First Monday in January 1965	Penalty	Delinquent on First Monday in January 1965	Total Delinquent Tax and Penalty	REMARKS
													$ cts.	$ cts.	$ cts.	$ cts.	$ cts.		Month Day Year		$ cts.	$ cts.	$ cts.	$ cts.	$ cts.	$ cts.	$ cts.	$ cts.	$ cts.	
1		88									22.64	78			23.42													23.42	25.76	20146
2		86									22.12	76			22.88													22.88	25.17	
3																														
4																														
5																														
6		74									19.04	66			19.70	PAID IN FULL	MAY 29 1964	16784												20183
7		65									16.72	58			17.30	2nd HALF PAID 1st HALF PAID	OCT 31 1964 MAY 29 1964	21135 16749			8.65							24.66	25.41	
8																														
9																														
10		47									12.08	42			12.50	PAID IN FULL	APR 29 1964	17432			12.50									20284
11																														
12		136									27.26	94			28.20	PAID IN FULL	MAY 29 1964	16689			28.20									21388
13		88									22.64	78			23.42	PAID IN FULL	MAY 5 196	17123			23.42									21285
14		88									22.64	78			23.42	PAID IN FULL	MAY 5 196				23.42									
15																														
16																														
17																														
18																														
19		234									60.18	208			62.26	PAID IN FULL	MAY 5 1964	17067			62.26									21284
20																														
		816								114	225.32	778			233.10						178.15		8.65					46.30		

Assessment Roll and Tax List of Real Property in the Town of Powers

Form 5C Hallenbeck Co., Minneapolis

• Indicate Type of Property: R-Residential, C-Commercial, I-Industrial, U-Utility, F-Farm, L-Lakeshore, T-Timber, M-Mineral

In Whose Name Assessed		Description of Property: Subdivision	Sec. Lot	Town. Block	Rng.	Number of Acres of Land: Acres	100ths	No. School District	Indicate Resd. Acreage	Agri. Acreage	Indicate Type of Property	True and Full Valuations: Land Exclusive of Structures and Improvements	Buildings and Other Structures	Machinery Permanently Attached to Real Estate	Total True and Full Value	Assessed Valuations: Rural: Homestead Up to $4,000 20%	Over $4,000 and Non-Homestead 33⅓%	All Other: Timber Land Class 3a 20%	Homestead Up to $4,000 25%	Over $4,000 and Non-Homestead 40%	Machinery Permanently Attached to Real Estate 33⅓%	Seasonal and Recreational Cabins 33⅓%	Total Assessed Value	Total Assessed Value as Equalized by the Board of Review	Final Equalized Value
						Acres						Dollars	Dollars	Dollars	Dollars	Dollars	Dollars	Dollars	Dollars	Dollars	Dollars	Dollars	Dollars	Dollars	Dollars
Alice V. Almquist & Francis M. & Leonard H. Vardstrom	1	GOV'T LOT 1 less W. 16½' to Lake	16		139	30		114		No	Yes	F													
Frederick William & Maddon S. Krough	2	NW¼ of NE¼ less E. 646½' & less W. 20'								No	Yes	F													
" " " "	3	SW¼ of NE¼ less E. 16½' & less W. 20'								No	Yes	F													
Alice V. Almquist & Francis Marie & Leonard H. Vardstrom	4	GOV'T LOT 2 less W. 16½'								No	Yes	L													
Clarence R. & Teresa Adele Leeds	5	W. 20' of W½ of NE¼								No	Yes	T													
State of Minnesota	6	N½ of NW¼																							
Myron L. Griffith	7	NW¼ of NW¼				40				Yes	Yes	T													
" "	8	SW¼ of NW¼				40				Yes	Yes	F													
Helen H. Cummins	9	SE¼ of NW¼				40				No	Yes	T													
Olive B. McGeary	10	Part of Lot 4 of Sec. 5 Twp. 51 R. 35 W. 1085' in W. of & Parallel to Wildcat Creek								No	Yes	T													
Helen H. Cummins	11	GOV'T LOT 4				34	75			No	Yes	L													
Clyde Bundy	12	NW¼ of SW¼				40				Yes	Yes	F													
H. C. & Helen H. Cummins	13	SW¼ of SW¼				40				No	Yes	T													
Jergen J. & Edith E. Jensen & Chas. B. Tarck	14	GOV'T LOT 5 less sold & less Plat				4	43			No	Yes	T													
Clarence R. & Teresa A. Leeds	15	Contrary to recorded Plat of Cuts Beg. 1 rod W. of NE¼				1	85			Yes	Yes	T													
" " " "	16	GOV'T LOT 3				33				Yes	Yes	R													
Olive B. McGeary	17	22 Acres of GOV'T LOT 5				22				Yes	Yes	R													
Clarence R. & Teresa A. Leeds	18	GOV'T LOT 7				30				No	No	L													
" " " "	19	GOV'T LOT 6				98				No	No	L													
Donna M. Brimmer	20	Part of GOV'T LOT 5								No	No	L													
						486	05																		

Cass County, Minnesota, for Taxes for the Year 1963.

	Sold for Taxes	Valuations by School Districts as Equalized by Department of Taxation: District No. 114 Rate 74 Mills	District No. Rate Mills	District No. Rate Mills	District No. Rate Mills	Tax Including State Homestead Mills	State Tax on Non-Homestead 9.91 Mills	Special Taxes	Special Taxes	Total Taxes		Paid	When Paid	Number of Receipt	March Settlement 1964	June Settlement 1964	Penalty	November Settlement 1964	Penalty	Collections to First Monday in January 1965	Penalty	Delinquent on First Monday in January 1965	Total Delinquent Tax and Penalty	Remarks
		Dollars	Dollars	Dollars	Dollars	Dollars	$ cts.	$ cts.	$ cts.	$ cts.			Month Day Year		$ cts.	$ cts.	$ cts.	$ cts.	$ cts.	$ cts.	$ cts.	$ cts.	$ cts.	
1			74				27.04	66			19.70	PAID IN FULL	OCT 27 1964	19866				19.70						30122
2			363				93.36	3.24			96.60	2nd HALF PAID	OCT 11 1964	18										
												1st HALF PAID		19		48.30		48.30						22240 25141
3			129				138.18	1.16			34.34	2nd HALF PAID	OCT 11 1964	16785										
												1st HALF PAID				17.17		17.17						
4			241				61.78	2.14			64.12	PAID IN FULL	OCT 27 1964	19861				64.12						20122
5			11				2.82	.10			2.92	PAID IN FULL	MAY 29 1964	12228		2.92								21387
6																								
7	C8		4.95				24.44				24.44	PAID IN FULL	NOV 2 1964 / OCT 30 1964 / NOV 1 1964	2833 / 20806				47.84						26838
8	C8		4.91				23.40				23.40	PAID IN FULL	OCT 30 1964											
9			118				30.34	1.06			31.40	PAID IN FULL	APR 20 1964	6796		31.40								21287
10			36				9.26	.32			9.58	PAID IN FULL	APR 20 1964	7433		9.58								21286
11			4.86				255.58	8.80			262.38	PAID IN FULL	APR 20 1964	6796		262.38								21287
12			4.74				19.04				19.04	Balance Paid Prior Year	OCT 7 1964 / MAY 29 1964	18360 / 12221		9.42		9.42						25141
13			109				28.04	.95			28.02	PAID IN FULL	APR 20 1964	6796		28.02								21287
14			43				11.06	.38			11.44	PAID IN FULL	MAY 29 1964	12247		11.44								21289
15			4.5				1.28				1.28	PAID IN FULL	MAY 29 1964	12228		1.28								21387
16			4.647				166.40				166.40	PAID IN FULL	MAY 29 1964	12228		166.40								21387
17			4.454				116.76				116.76	PAID IN FULL	APR 20 1964	7433		116.76								21387
18				6			1.70	.06			1.76	PAID IN FULL	MAY 29 1964	12228		1.76								21387
19				62			17.50	.56			18.06	PAID IN FULL	MAY 29 1964	12228		18.06								21387
20				41			11.56	.36			11.92	PAID IN FULL	JUL 31 1964	17183				11.92	24					21147
		4.1866				1866 114	893.48									736.09		216.47						
		2110				1496 39.19	74	30.70	1.82		944.56													
		3476				.5585		524.74																

Assessment Roll and Tax List of Real Property in the Town of Powers Cass County, Minnesota, for Taxes for the Year 1963.

Form 5C Miller-Davis Co., Minneapolis

* Indicate Type of Property: R-Residential, C-Commercial, I-Industrial, U-Utility, F-Farm, L-Lakeshore, T-Timber, M-Mineral

Line	In Whose Name Assessed	Subdivision	Sec. or Lot	Town or Block	Rng.	Number of Acres of Land (Acres, 100ths)	No. School District	Homestead Yes or No	Seas. Recr. Yes or No	Type of Property	Land Exclusive of Structures and Improvements (Dollars)	Buildings and Other Structures (Dollars)	Machinery Permanently Attached to Real Estate (Dollars)	Total True and Full Value (Dollars)	Rural: Homestead Up to $4,000 20%	Rural: Over $4,000 and Non-Homestead 33⅓%	Timber Land Class 3e 20%	All Other: Homestead Up to $4,000 25%	All Other: Over $4,000 or Non-Homestead 40%	Machinery Permanently Attached to Real Estate 33⅓%	Seasonal and Recreational Cabins 33⅓%	Total Assessed Value	Total Assessed Value as Equalized by the Board of Review	Final Equalized Value (Dollars)
1	Myron L. & Beulah Griffith	NE¼ of NE¼ less 1 sq. ac. in NE Cor.	17	139	30	39	114	Yes	Yes	F														
2	Lulu & Henry Husman	NW¼ of NE¼				40		No / Yes	No	C														
3	Blanche Zaffke	SW¼ of NE¼				40		Yes	Yes	F														
4	" "	SE¼ of NE¼				40		Yes	Yes	F														
5	Earl & Constance Alexander	1 sq. ac. in NE Cor. of NE¼ of NE¼				1		Yes	Yes	T														
6	Lulu & Henry Husman	NE¼ of NW¼ less sold						No / Yes	Yes	C														
7	Lila L. & Moses F. Zaffke	NW¼ of NW¼				40		Yes	Yes	F														
8	" " "	SW¼ of NW¼				40		No	Yes	F														
9	Lorna & Faye Hamilton	SE¼ of NW¼				40		No	Yes	F														
10	Larry J. & Marilyn G. Husman	S. 300' of N. 1100' of E. 250' of NE¼ of NW¼						Yes	No	R														
11	Lorna & Faye Hamilton	NE¼ of SW¼				40		No	Yes	F														
12	State of Minnesota	NW¼ of SW¼																						
13	State of Minnesota	SW¼ of SW¼																						
14	Charles B. & Ruth K. Annis	SE¼ of SW¼				40		No	Yes	F														
15																								
16	Blanche Zaffke	NE¼ of SE¼				40		Yes	Yes	F														
17	" "	NW¼ of SE¼				40		Yes	Yes	F														
18	" "	SW¼ of SE¼				40		Yes	Yes	F														
19	" "	SE¼ of SE¼				40		Yes	Yes	F														
20																								
						619																		

Line	Sold for Taxes	District No. Rate Mills (Dollars)	District No. 114 Rate 19 Mills [illegible] (Dollars)	District No. Rate Mills (Dollars)	District No. 114 Rate 19 Mills [illegible] (Dollars)	District No. Rate Mills (Dollars)	District No. Rate Mills (Dollars)	Tax Including State Homestead Mills ($ cts.)	State Tax on Non-Homestead 8.92 Mills ($ cts.)	Special Taxes	Special Taxes	Total Taxes ($ cts.)	Line	Paid	When Paid (Month Day Year)	Number of Receipt	March Settlement 1964	June Settlement 1964	Penalty	November Settlement 1964	Penalty	Collections to First Monday in January 1965	Penalty	Delinquent on First Monday in January 1965	Total Delinquent Tax and Penalty	Remarks
1			H 101					25 98				25 98	1	PAID IN FULL	OCT 30 1964	20366	—			25 98						20123
2	SOLD FOR TAXES				H 249 / 132			107 52	1 18			108 70	2											108 70		20448
3			H 51					13 12				13 12	3											13 12	14 43	20124
4			H 66					16 98				16 98	4											16 98	18 68	
5			H 4					1 02				1 02	5	PAID IN FULL	OCT 30 1964	20366				1 02						20123
6	SOLD FOR TAXES		H 104 / 330					111 62	2 94			114 56	6											114 56		20148
7			H 71					18 26				18 26	7	2nd HALF PAID / 1st HALF PAID	OCT 15 1964 / [illegible] 1964	18709 / 7702		9 13		9 13						21295 25139
8			H 49					12 60				12 60	8	2nd HALF PAID / 1st HALF PAID	OCT 15 1964 / [illegible]			6 30		6 30						" "
9			321					82 56	1 43 / 2 86			85 42	9	2nd HALF PAID / 1st HALF PAID	OCT 26 1964 / MAY 29 1964	19440 / 16710		42 71		42 71						21298 25152
10					H 65			18 34				18 34	10											18 34	20 17	20124
11			55					14 14	25 / 50			14 64	11	Balance Paid / First Paid	OCT 26 1964 / MAY 29 1964	19440 / 16710		7 35		7 29						21299 152
12													12													
13													13													
14			95					24 44	84			25 28	14	PAID IN FULL	OCT 1 1964	18123				25 28	76					20279
15													15													
16			H 46					11 84				11 84	16											11 84	13 02	20124
17			H 59					15 18				15 18	17											15 18	16 70	"
18			H 67					17 24				17 24	18											17 24	18 96	"
19			H 60					15 44				15 44	19											15 44	16 98	"
20													20													
			H 678 / 801 / 1479		314 = 992 / 132 = 933 / 446 : 1925	114a / 7.2		380 42 / 125 86 / 506 28	8 32			514 60						65 42		117 71				331 40		

MILLER'S POINT | WOODLAND | DES MOINES BEACH | HORSESHOE BEACH | [illegible] BEACH | EL SUENO | WILDACRE BEACH | HAALAND'S LAKESHORE ON RAINY LAKE

Assessment Roll and Tax List of Real Property in the Town of Powers

Form 50 · MILLER-DAVIS CO., MINNEAPOLIS

* Indicate Type of Property: R-Residential, C-Commercial, I-Industrial, U-Utility, F-Farm, L-Lakeshore, T-Timber, M-Mineral

	In Whose Name Assessed	Description of Property: Subdivision	Sec. or Lot	Town. or Block	Rng.	Number of Acres of Land (Acres .100ths)	No. School District	Indicate Homestead by Yes or No	Agri. or Seas. Rev. by Yes or No	* Indicate Type of Property	True and Full Valuations: Land Exclusive of Structures and Improvements (Dollars)	Buildings and Other Structures (Dollars)	Machinery Permanently Attached to Real Estate (Dollars)	Total True and Full Value (Dollars)	Assessed Valuations, Rural: Homestead Up to $4,000 20% (Dollars)	Rural: Over $4,000 and Non-Homestead 33⅓% (Dollars)	Rural: Timber Land Class 3a 20% (Dollars)	All Other: Homestead Up to $4,000 25% (Dollars)	All Other: Over $4,000 and Non-Homestead 40% (Dollars)	All Other: Machinery Permanently Attached to Real Estate 33⅓% (Dollars)	All Other: Seasonal and Recreational Cabins 33⅓% (Dollars)	Total Assessed Value	Total Assessed Value as Equalized by the Board of Review (Dollars)	Final Equalized Value (Dollars)
	Leech Lake Area Council, Inc. by Lewis Goodsen	NE¼ of NE¼ W. of Ry	18	143	30	33.65	14	yes	yes	F														
	Dock F. & Emma L. Frederick																							
	State of Minnesota	NW¼ of NE¼																						
	State of Minnesota	SW¼ of NE¼																						
	Moses F. & Lilas L. Joffke	SE¼ of NE¼ less W. of Ry						yes	yes	T														
	" " "	NE¼ of NE¼ E. of Ry				.88		yes	yes	F														
	Violet Bundy	NE¼ of NW¼				40		no	yes	T														
	State of Minnesota	GOVT LOT 1																						
	State of Minnesota	GOVT LOT 2																						
	Violet Bundy	SE¼ of NW¼				40		no	yes	T														
	Duane D. & Edith Enger	Part of SE¼ of NE¼ W. of Ry																						
	State of Minnesota David M. Williams	NE¼ of SW¼																						
	Paul Eugene & Ada May Sawyer	GOVT LOT 3				35.24		yes	yes	T														
	Charles H. & Mary C. Smith	SW¼ of SW¼				34.44		no	yes	R														
	George & Dorothy Frederick	SE¼ of SW¼				40		no	yes	F														
	Fabie W. Sawyer	NE¼ of SE¼				40		no	yes	T														
	" "	NW¼ of SE¼				40		no	yes	T														
	" "	SW¼ of SE¼ less W. 23 rods				28.50		no	yes	T														
	" "	SE¼ of SE¼				40		no	yes	T														
	Edward Lucknow, et al.	W. 23 rods of SW¼ of SE¼				11.52		no	no	R														
						395.63																		

Cass County, Minnesota, for Taxes for the Year 1963.

	Sold for Taxes	Valuations by School Districts as Equalized by Department of Taxation: District No. / Rate ... Mills	District No. / Rate ... Mills	District No. / Rate ... Mills	District No. / Rate ... Mills	Tax Including State Homestead ... Mills	State Tax on Non-Homestead 8.91 Mills	Special Taxes	Special Taxes	Total Taxes	Paid	When Paid (Month Day Year)	Number of Receipt	March Settlement 1964	June Settlement 1964	Penalty	November Settlement 1964	Penalty	Collections to First Monday in January 1965	Penalty	Delinquent on First Monday in January 1965	Total Delinquent Tax and Penalty	Remarks
		Dollars	Dollars	Dollars	Dollars	$ cts.	$ cts.	$ cts.	$ cts.	$ cts.				$ cts.	$ cts.	$ cts.	$ cts.	$ cts.	$ cts.	$ cts.	$ cts.	$ cts.	
1		H 152				39.10				39.10	PAID IN FULL	00 0 1964	18926				39.10	1.20					21381
2																							
3																							
4		H 30				7.72				7.72	2nd HALF PAID OCT 1 5 1964				3.86		3.86						
5		H 10				2.58				2.58	1st HALF PAID	1964	7703										21235 25134
6	SOLD FOR TAXES	74				19.04	.66			19.70	2nd HALF PAID OCT 1 5 1964		18704				1.27				19.70	21.67	20146
7																							
8																							
9	SOLD FOR TAXES	74				19.04	.66			19.70											19.70		26.81
10																							
11																							
12		H 45				11.55				11.58	1st HALF PAID MAY 2 0 1964		10293		5.79						5.79	8.37	21281 25153
13		133				34.20	1.18			35.38	1st HALF PAID APR 2 9 1964		18663		17.69		17.69						21299 25156
14		H 120 / 267				98.76	2.36			101.12	2nd HALF PAID OCT 3 1 1964 / 1st HALF PAID MAY 2 9 1964		21127 / 18964		50.56		50.56						21278 25154
15																							
16		54				15.15	.52			15.70	2nd HALF PAID OCT 2 8 1964 / 1st HALF PAID				7.85		7.85						21282 25155
17		36				9.26	.32			9.58	2nd HALF PAID OCT 2 9 1964 / 1st HALF PAID		19284		4.79		4.79						
18		17				4.38	.16			4.54	2nd HALF PAID OCT 1 3 1964 / 1st HALF PAID		16786		2.27		2.27						
19		85				21.86	.76			22.62	2nd HALF PAID OCT 2 8 1964 / 1st HALF PAID				11.31		11.31						
20	SOLD FOR TAXES			326		92.00	2.90			94.90											94.90		31149
		H 357		326 : 357	114 a	28.27									105.41		105.41				466.07		
		742		326 : 1068	14 a	92.60	9.52			38.42													
		109		: 1455		37.40																	

Assessment Roll and Tax List of Real Property in the Town of Powers

Form 50—MILLER-DAVIS CO., MINNEAPOLIS

* Indicate Type of Property: R-Residential, C-Commercial, I-Industrial, U-Utility, F-Farm, L-Lakeshore, T-Timber, M-Mineral

	In Whose Name Assessed	Description of Property: Subdivision	Sec. or Lot	Town or Block	Rng.	Number of Acres of Land: Acres	100ths	No. School District	Indicate Homestead Yes or No	Agri. or Seas. Dwel. Yes or No	* Indicate Type of Property	True and Full Valuations: Land Exclusive of Structures and Improvements	Buildings and Other Structures	Machinery Permanently Attached to Real Estate	Total True and Full Value	Assessed Valuations: Rural: Homestead Up to $4,000 20%	Rural: Over $4,000 and Non-Homestead 33⅓%	All Other: Timber Land Class 3a 20%	All Other: Homestead Up to $4,000 25%	All Other: Over $4,000 and Non-Homestead 40%	All Other: Machinery Permanently Attached to Real Estate 33⅓%	All Other: Seasonal and Recreational Cabins 33⅓%	Total Assessed Value	Total Assessed Value as Equalized by the Board of Review	Final Equalized Value	Remarks
												Dollars	Dollars	Dollars	Dollars	Dollars	Dollars	Dollars	Dollars	Dollars	Dollars	Dollars	Dollars	Dollars	Dollars	
1	Jean & Jack McDowell Jr.	NE¼ of NE¼	19	134	30	40		14	no	Yes	F															
2	" " " "	NW¼ of NE¼				40			no	Yes	F															
3	" " " "	SW¼ of NE¼				40			no	Yes	F															
4	" " " "	SE¼ of NE¼				40			no	Yes	F															
5																										
6	" " " "	NE¼ of NW¼				40			no	Yes	F															
7	" " " "	GOVT LOT 1				34.78			no	Yes	F															
8	" " " "	GOVT LOT 2				43.58			no	Yes	F															
9	" " " "	GOVT LOT 3				5.12			no	Yes	F															
10																										
11																										
12																										
13																										
14																										
15	Jean & Jack McDowell Jr.	NE¼ of SE¼ except S. 28 rds of that Part lying E of Ry				32			no	Yes	F															
16	Karen Arthur & Mary Barchus	S. 28 rds of NE¼ of SE¼ E of Ry				8			no	Yes	F															
17	Jean & Jack McDowell Jr.	GOVT LOT 4				38.10			no	Yes	F															
18	" " " "	GOVT LOT 5				37.60			no	Yes	F															
19	Karen Arthur & Mary Barchus	SE¼ of SE¼ E of Ry				31			yes	Yes	F															
20	Jean & Jack McDowell Jr.	all W of Ry of SE¼ of SE¼				6			no	Yes	F															
						481.96																				

Cass County, Minnesota, for Taxes for the Year 1963.

	Sold for Taxes	Valuations by School Districts as Equalized by Department of Taxation: District No. 114 Rate 4.3 Mills	District No. ___ Rate ___ Mills	District No. ___ Rate ___ Mills	District No. ___ Rate ___ Mills	Tax including State Homestead ___ Mills	State Tax on Non-Homestead 8.91 Mills	Special Taxes	Special Taxes	Total Taxes	Paid	When Paid (Month Day Year)	Number of Receipt	March Settlement 1964	June Settlement 1964	Penalty	November Settlement 1964	Penalty	Collections to First Monday in January 1965	Penalty	Delinquent on First Monday in January 1965	Total Delinquent Tax and Penalty	Remarks
	Dollars	Dollars	Dollars	Dollars	Dollars	$ cts.	$ cts.	$ cts.	$ cts.	$ cts.				$ cts.	$ cts.	$ cts.	$ cts.	$ cts.	$ cts.	$ cts.	$ cts.	$ cts.	
1		135				34.72	1.20			35.92	2d HALF PAID OCT 15 1964 / 1st HALF PAID APR 20 1964												20.67 / 25.57
2		135				34.72	1.20			35.92	2d HALF PAID OCT 15 1964 / 1st HALF PAID APR 20 1964												
3		135				34.72	1.20			35.92	1st HALF PAID APR 20 1964												
4		135				34.72	1.20			35.92	1st HALF PAID APR 20 1964												
5																	160.72						
6		135				34.72	1.20			35.92	[illegible]		6932		160.72								
7		115				29.58	1.02			30.60	[illegible]												
8		231				59.42	2.06			61.48													
9		187				48.10	1.66			49.76	1st HALF PAID APR 20 1964												
10																							
11																							
12																							
13																							
14																							
15		108				27.78	.96			28.74	2d HALF PAID OCT 15 1964 / 1st HALF PAID APR 20 1964	1869 / 6932			14.37		14.37					20.117	20.157
16		4 16				4.12				4.12	2d HALF PAID OCT 30 1964 / 1st HALF PAID MAY 9 1963	20351 / 6772			2.06		2.06					20.116	25.159
17		110				28.50	.98			29.28	2d HALF PAID OCT 15 1964 / 1st HALF PAID APR 20 1964	1869 / 6932			14.64		14.64					20.118	25.157
18		110				28.30	.98			29.28	2d HALF PAID OCT 15 1964 / 1st HALF PAID APR 20 1964	1869 / 6932			14.64		14.64						
19		4 57				14.66				14.66	2d HALF PAID OCT 30 1964 / 1st HALF PAID MAY 9 1963	20351 / 6772			7.33		7.33					20.116	25.159
20		22				5.66	.20			5.86	2d HALF PAID OCT 15 1964 / 1st HALF PAID APR 20 1964	1869 / 6932			2.93		2.93					20.117	25.157
		4 73 / 155 / 1631			114a	419.52	13.86			433.38					216.69		216.69						

Assessment Roll and Tax List of Real Property in the ..... Town of Powers

Form 3C — MILLER-DAVIS CO./MINNEAPOLIS

* Indicate Type of Property: R-Residential, C-Commercial, I-Industrial, U-Utility, F-Farm, L-Lakeshore, T-Timber, M-Mineral

	IN WHOSE NAME ASSESSED		DESCRIPTION OF PROPERTY: SUBDIVISION	Sec. Lot	Town or Block	Rng.	Number of Acres of Land: Acres	100ths	No. School District	Indicate Year Assessed	Agri. or Non-Agri. Year or No	Indicate Type of Property*	TRUE AND FULL VALUATIONS: LAND Exclusive of Structures and Improvements (Dollars)	BUILDINGS and Other Structures (Dollars)	MACHINERY Permanently Attached to Real Estate (Dollars)	TOTAL True and Full Value (Dollars)	ASSESSED VALUATIONS: RURAL: Homestead Up to $4,000 20% (Dollars)	RURAL: Over $4,000 and Non-Homestead 33⅓% (Dollars)	RURAL: Timber Land Class 3a 20% (Dollars)	ALL OTHER: Homestead Up to $4,000 25% (Dollars)	ALL OTHER: Over $4,000 Non-Homestead 40% (Dollars)	ALL OTHER: Machinery Permanently Attached to Real Estate 33⅓% (Dollars)	ALL OTHER: Seasonal and Recreational Cabins 33⅓% (Dollars)	TOTAL ASSESSED VALUE (Dollars)	Total Assessed Value as Equalized by the Board of Review (Dollars)	FINAL EQUALIZED VALUE (Dollars)
	Blanche Zaffke	1	NE¼ of NE¼		20	13930	40		114	Year	Year	F														
	" "	2	NW¼ of NE¼				40			Year	Year	F														
		3	SW¼ of NE¼				40			Year	Year	F														
	Louise H. Jr. & Lucille Grince Tew	4	SE¼ of NE¼				40			Year	Year	F														
		5																								
	Charles B. & Ruth K. Grince	6	NE¼ of NW¼				40			Year	Year	F														
	" " "	7	NW¼ of NW¼				40			Year	Year	F														
	Jean & Jack McDowell Jr.	8	SW¼ of NW¼				40			Year	Year	F														
	Blanche Zaffke	9	SE¼ of NW¼				40			Year	Year	F														
		10																								
	Blanche Zaffke	11	NE¼ of SW¼				40			Year	Year	F														
	Lorenda Arthur & Mary Barchus	12	S. 25 rds of W¼ of SW¼				15			Year	Year	F														
	" " "	13	SW¼ of SW¼				40			Year	Year	F														
	Blanche Zaffke	14	SE¼ of SW¼				40			Year	Year	F														
	Jean & Jack McDowell Jr.	15	NW¼ of SW¼ (less S. 25 rds)				25			Year	Year	F														
	Louise H. Jr. & Lucille Grince Tew	16	NE¼ of SE¼				40			Year	Year	F														
	Blanche Zaffke	17	NW¼ of SE¼				40			Year	Year	F														
	" "	18	SW¼ of SE¼				40			Year	Year	F														
	Louise H. Jr. & Lucille Grince Tew	19	SE¼ of SE¼				40			Year	Year	F														
		20																								
							640																			

	SOLD FOR TAXES	VALUATIONS BY SCHOOL DISTRICTS AS EQUALIZED BY DEPARTMENT OF TAXATION: District No. 114 Rate 14.5 Mills (Dollars)	District No. ___ Rate ___ Mills (Dollars)	District No. ___ Rate ___ Mills (Dollars)	District No. ___ Rate ___ Mills (Dollars)	District No. ___ Rate ___ Mills (Dollars)	Tax Including State Homestead ___ Mills ($ cts.)	State Tax on Non-Homestead 8.9 Mills ($ cts.)	SPECIAL TAXES ($ cts.)	SPECIAL TAXES ($ cts.)	TOTAL TAXES ($ cts.)		PAID: WHEN PAID (Month Day Year)	Number of Receipt	March Settlement 1964 ($ cts.)	June Settlement 1964 ($ cts.)	Penalty ($ cts.)	November Settlement 1964 ($ cts.)	Penalty ($ cts.)	Collections to First Monday in January 1965 ($ cts.)	Penalty ($ cts.)	Delinquent on First Monday in January 1965 ($ cts.)	Total Delinquent Tax and Penalty ($ cts.)	REMARKS
1		H 78					2006				2006	1										2006	2207	20124
2		H 79					2032				2032	2										2032	2235	"
3		H 64					1646				1646	3										1646	1811	"
4		83					2055	3/12			2130	4	2nd HALF PAID OCT 2 0 1964 10675; 1st HALF PAID MAY 2 8 1964 10647			1065		1065						25142 20207
5												5												
6		255					6555	228			6786	6	PAID IN FULL OCT 1 1964											20279
7		61					1568	54			1622	7	PAID IN FULL OCT 1 1964	18953				8408	252					"
8		55					1414	50			1464	8	2nd HALF PAID OCT 1 5 1964 10677; 1st HALF PAID APR 2 0 1964 10433			732		732						20119 15657
9		60					1544				1544	9										1544	1698	20124
10												10												
11		69					1774				1774	11										1774	1951	20124
12		33					848				848	12	2nd HALF PAID OCT 3 0 1964; 1st HALF PAID MAY 2 9 1964	10651; 10432		424		424						20126 25159
13		53					1364				1364	13	2nd HALF PAID OCT 3 0 1964; 1st HALF PAID MAY 2 9 1964	10652; 10433		682		682						"
14		833 14					20436	12			20448	14										20448	2304	20124
15		74					1904	56 26			1970	15	2nd HALF PAID OCT 1 5 1964; 1st HALF PAID MAY 2 9 1964	10679; 10432		985		985						20177 23137
16		121					3112	54 108			3220	16	2nd HALF PAID OCT 2 0 1964; 1st HALF PAID MAY 2 8 1964	10675; 10647		1610		1610						25 20 2 20207
17		116					2984				2984	17										2984	3282	20124
18		115					2830				2830	18										2830	3113	"
19	Lewis 9. Kuehn 814	405 H 158 Abst. # 9413					~~7174~~ 7176	52.20 ~~3.58~~	Lewis 24.22 Kuehn 68.61/8	30	~~104.77~~ 72.58	19	Part Paid MAY 2 5 1964; 2nd Paid FEB 1 0 1964; Balance Paid OCT 2 9 1964	10675; 3357; 20647	24.22	4178		458						Lewis Abst. 20269 Kuehn 20268 35.20 collected
20												20												
		H 1460 1063 2527				114	44994	852			65946				24.22	36176		46664				35764		35.20 collected

WILLIAMS POINT | WOODLAND BEACH | DEER WATERS | SUPERIOR BEACH | ST. CROIX | BLACK BEACH | WILLAPOKE BEACH | HALLADAY'S LAKESHORE ON BIGSTY BAY

Assessment Roll and Tax List of Real Property in the Town of Powers

Form 1C WILLER-DAVIS CO., MINNEAPOLIS

* Indicate Type of Property: R-Residential, C-Commercial, I-Industrial, U-Utility, F-Farm, L-Lakeshore, T-Timber, M-Mineral

IN WHOSE NAME ASSESSED	DESCRIPTION OF PROPERTY: Subdivision	Sec. or Lot	Town or Block	Rng.	Number of Acres of Land (Acres 100ths)	No. School District	Indicate Homestead Yes No	Agri. or Non-Agri. Yes No	* Indicate Type of Property	TRUE AND FULL VALUATIONS: LAND Exclusive of Structures and Improvements (Dollars)	BUILDINGS and Other Structures (Dollars)	MACHINERY Permanently Attached to Real Estate (Dollars)	TOTAL True and Full Value (Dollars)	ASSESSED VALUATIONS: RURAL Homestead Up to $4,000 20% (Dollars)	RURAL Over $4,000 and Non-Homestead 33⅓% (Dollars)	ALL OTHER Timber Class 2a 20% (Dollars)	ALL OTHER Homestead Up to $4,000 20% (Dollars)	ALL OTHER Over $4,000 and Non-Homestead 40% (Dollars)	ALL OTHER Machinery Permanently Attached to Real Estate 33⅓% (Dollars)	ALL OTHER Seasonal and Recreational Cabins 33⅓% (Dollars)	TOTAL ASSESSED VALUE (Dollars)	Total Assessed Value as Equalized by the Board of Review (Dollars)	FINAL EQUALIZED VALUE (Dollars)
Geo. W. + Dorothy B. Reeve	Part of Lot 4																						
Frank J. + Elizabeth Simko	Part of Lot 4																						
John C. + Beulah M. Brotzman	Part of Lot 4																						
Cleo W. + Myrtle Reeve	1 GOV'T LOT 4 less sold	21	139	30	35.0	114	No	Yes	T														
Vernon Vialon	2 GOV'T LOT 1 less platted + less sold				20.20		No	Yes	T														
Theodore W. + Grace Johnson	3 GOV'T LOT 2 less 1.45 sold				36.60		No	Yes	T														
C. W. + Myrtle Reeve	4 GOV'T LOT 3 less sold				12.71		No	No	N														
Laurence J. + Frances M. Sullivan	5 Part of GOV'T LOT 1						Yes	Yes	T														
Theodore W. + Grace Johnson	6 NE¼ of NW¼				40		Yes	Yes	F														
	7 NW¼ of NW¼				40		Yes	Yes	F														
Harry + Ruth Jakins	8 SW¼ of NW¼				40		Yes	Yes	F														
" " "	9 SE¼ of NW¼				40		Yes	Yes	F														
Laszlo Szendrey	10 Part of GOV'T LOT 2 less sold						No	No	L														
W. L. Miller	11 NE¼ of SW¼				40		No	Yes	F														
" "	12 NW¼ of SW¼				40		No	Yes	F														
" "	13 SW¼ of SW¼				40		No	Yes	F														
" "	14 SE¼ of SW¼				40		No	Yes	F														
Margaret O'Leary	15 Part of GOV'T LOT 4						No	No	L														
C. W. + Myrtle R. Reeve	16 NE¼ of SE¼				40		Yes	Yes	F														
Cecil Fox	17 NW¼ of SE¼				40		Yes	Yes	F														
J. H. + Margaret Milroy	18 SW¼ of SE¼ less sold				39		No	Yes	F														
C. W. + Myrtle R. Reeve	19 SE¼ of SE¼ less E. 175' of N. 475' of S. 950'				34.40		Yes	Yes	F														
Max + Helen Reeve	20 E. 175' of W. 475' of S. 950' of SE¼ of SE¼				6.0		Yes	Yes	R														
(Cont. next Page)					552.01																		

Cass County, Minnesota, for Taxes the Year 1963.

	SOLD FOR TAXES	VALUATIONS BY SCHOOL DISTRICTS AS EQUALIZED BY DEPARTMENT OF TAXATION: District No. Rate Mills (Dollars)	District No. Rate Mills (Dollars)	District No. Rate Mills (Dollars)	District No. Rate Mills (Dollars)	District No. Rate Mills (Dollars)	Tax Including State Homestead Mills ($ cts.)	State Tax on Non-Homestead 9.9 Mills ($ cts.)	SPECIAL TAXES ($ cts.)	SPECIAL TAXES ($ cts.)	TOTAL TAXES ($ cts.)		PAID	WHEN PAID (Month Day Year)	Number of Receipt	March Settlement 1964 ($ cts.)	June Settlement 1964 ($ cts.)	Penalty ($ cts.)	November Settlement 1964 ($ cts.)	Penalty ($ cts.)	Collections to First Monday in January 1965 ($ cts.)	Penalty ($ cts.)	Delinquent on First Monday in January 1965 ($ cts.)	Total Delinquent Tax and Penalty ($ cts.)	REMARKS
1		16					412	14			426	1	PAID IN FU	APR 3 1964	6641		4.26							21326
2		69					1774	62			1836	2	PAID IN FUL	MAY 25 1964	10435		18.36							2 42 61
3		H 23					592				592	3	PAID IN FULL	OCT 22 1964	19197				592	21				20121
4				226			6378	202			6580	4	PAID IN FU	APR 3 1964	6644		65.80							21326
5		H 7					180				180	5	2nd HALF PAID 1ST HALF PAID	OCT 1 6 1964 APR 1 3 1964	18787 6407		90		90					21363
6		H 67					1724				1724	6	PAID IN FULL	OCT 22 1964	19197									20121
7		H 123					3164				3164	7	PAID IN FULL 2nd HALF PAID	OCT 9 1964					4888	89				
8		H 261					6712				6712	8	1st HALF PAID	MAY 27 1964	19154									20280
9		H 57					1466				1466	9	2nd HALF PAID 1st HALF PAID	OCT 6 1964 MAY 27 1964	19557		40 89		40 89					
10				25			706	22			728	10	2nd HALF PAID 1st HALF PAID	OCT 1 5 1964 MAY 1 0 1964	18699 16187		36 4		36 4					20280
11	SOLD FOR TAXES	162					4166	144			4310	11											43 10	20150
12	SOLD FOR TAXES	133					3420	118			3538	12											35 38	
13	SOLD FOR TAXES	364					9362	324			9686	13											96 86	
14	SOLD FOR TAXES	144					3704	128			3832	14											38 32	
15	SOLD FOR TAXES			25			706	22			728	15	PAID IN FULL	MAY 29 1964	16125		7.28							20151
16		H 175					4500				4500	16	PAID IN FU	APR 3 1964	6644		45.00							21326
17		H 131					2598				2598	17	PAID IN FULL 2nd HALF PAID	MAY 5 1964 SEP 3 0 1964	9284 18064		25 98							21324
18		236					6070	210			6280	18	1st HALF PAID	MAY 2 7 1964	10254		31 40		31 40					20227
19		H 27					694				694	19	PAID IN FU	APR 3 1964	6644		6.94							21326
20		H 129					3318				3318	20	2nd HALF PAID 1st HALF PAID	OCT 30 1964 MAY 29 1964	20332 16748		16 59 K 59		16 59					21325
		2670		970	1142		53756										2670		1422			213 66		
		1124		276	1493	DA	7798	1246			628 92													
		2094			2276		61646																	

Assessment Roll and Tax List of Real Property in the Town of Pewett, Cass County, Minnesota, for Taxes for the Year 1963.

Form 5C · MILLER-DAVIS CO. MINNEAPOLIS

• Indicate Type of Property: R-Residential, C-Commercial, I-Industrial, U-Utility, F-Farm, L-Lakeshore, T-Timber, M-Mineral

	In Whose Name Assessed	Description of Property: Subdivision	Sec. or Lot	Town or Block	Rng.	Number of Acres of Land (Acres)	Number of Acres of Land (100ths)	No. School District	Indicate Homestead Yes or No	Assessed Resid. Yes or No	Indicate Type of Property	True and Full Valuations: Land Exclusive of Structures and Improvements	Buildings and Other Structures	Machinery Permanently Attached to Real Estate	Total True and Full Value	Assessed Valuations: Rural: Homestead Up to $4,000 20%	Rural: Over $4,000 and Non-Homestead 33⅓%	All Other: Timber Land Class 3a 20%	All Other: Homestead Up to $4,000 20%	All Other: Over $4,000 and Non-Homestead 40%	All Other: Machinery Permanently Attached to Real Estate 33⅓%	All Other: Seasonal and Recreational Cabins 33⅓%	Total Assessed Value	Total Assessed Equalized by the Board of Review	Final Equalized Value
												Dollars	Dollars	Dollars	Dollars	Dollars	Dollars	Dollars	Dollars	Dollars	Dollars	Dollars	Dollars	Dollars	Dollars
1			21	134	30			114																	
2	Orville J. + Lisette B. Callahan	Part of GOV'T LOT 3																							
3	Douglas W. + Lucille Mary Barrett	Fraction of 1ac. of GOV'T LOT 2							No	No	L														
4																									
5	Various + Concetta Fox	1ac. of SW¼ of SE¼				1			Yes	No	L														
	C. W. + Myrtle Reeve																								
	~~Earl O. + Mary Della Reeve~~																								
6	Janice H. + Naomi M. Plunting	S. 50' of N. 100' of GOV'T LOT 4							No	No	L														
7	Joseph W. + Dorothy Reeve	S. 50' of N. 150' of GOV'T LOT 4																							
8																									
9																									
10	Orville J. + Lisette B. Callahan	1ac. of GOV'T LOT 3							No	No	L														
11	" " "	Part of GOV'T LOT 3							No	No	L														
12																									
13	State of Minnesota	E. 33' of GOV'T LOT 3																							
14	Frank J. + Elizabeth Fern Sienko	Part of Govt. Lot 4																							
15	Wayne C. Roemhildt	Part of GOV'T LOT 4							No	No	L														
16	Earl O. + Mary Della Reeve	S. 50' of N. 150' of Govt. Lot 4																							
17	John C. + Beulah M. Bartosyk	Part of Govt. Lot 4																							
18	Arthur Hughes Jr.	N. 100' of GOV'T LOT 4							No	No	L														
19	Robert + Alice Reeve	S. 100' of N. 650' of GOV'T LOT 4							No	No	L														
20	Dexter R. Tyrrell et al	S. 200' of N. 300' of GOV'T LOT 4							No	No	L														

Cass County, Minnesota, for Taxes for the Year 1963.

	Sold for Taxes	Validations by School Districts as Equalized by Department of Taxation: District No. ____ Rate ____ Mills	District No. ____ Rate ____ Mills	District No. ____ Rate ____ Mills	District No. ____ Rate ____ Mills	District No. ____ Rate ____ Mills	Tax Including State Homestead ____ Mills	State Tax on Non-Homestead 8.92 Mills	Special Taxes	Special Taxes	Total Taxes	Paid	When Paid	Number of Receipt	March Settlement 1964	June Settlement 1964	Penalty	November Settlement 1964	Penalty	Collections to First Monday in January 1965	Penalty	Delinquent on First Monday in January 1965	Total Delinquent Tax and Penalty	Remarks
		Dollars	Dollars	Dollars	Dollars	Dollars	$ cts.	$ cts.	$ cts.	$ cts.	$ cts.		Month Day Year		$ cts.	$ cts.	$ cts.	$ cts.	$ cts.	$ cts.	$ cts.	$ cts.	$ cts.	
1																								
2																								
3			24				5.42	18			6.10	PAID IN FULL	MAY 12 1964	9368		6.10								26138
4																								
5	SOLD FOR TAXES		104				29.34				29.34											29.34		20113
6																								
7			24				6.78	22			7.00	PAID IN FULL	APR 29 1964	7123		7.00								
8																								20112
9																								
10			42				11.86	38			12.24	PAID IN FULL	APR 29 1964	7129		24.48								20110
11			42				11.86	38			12.24	PAID IN FULL	APR 29 1964											"
12																								
13																								
14																								
15			24				6.78	22			7.00											7.00	7.70	22236
16																								
17																								
18	SOLD FOR TAXES		49				13.82	44			14.26											14.26		20152
19			24				6.78	22			7.00	PAID IN FULL	APR 8 1964	6085		7.00								20187
20			99				27.94	88			28.82	PAID IN FULL	MAY 6 1964	9130		28.82								1211
			104																					
			50																					
			427			1470	121.08	292			124.00					73.42						50.60		

Assessment Roll and Tax List of Real Property in the Town of Powers

Cass County, Minnesota, for Taxes for the Year 1963.

Form SC—MILLER-DAVIS CO., MINNEAPOLIS

* Indicate Type of Property: R-Residential, C-Commercial, I-Industrial, U-Utility, F-Farm, L-Lakeshore, T-Timber, M-Mineral

	IN WHOSE NAME ASSESSED		DESCRIPTION OF PROPERTY: SUBDIVISION	Sec. or Lot	Town. or Block	Rng.	Number of Acres Acres	Number of Acres 100ths	No. School District	Indicate Homestead Yes No	Agri. or Recr. Yes No	Indicate Type of Property *	TRUE AND FULL VALUATIONS: LAND Exclusive of Structures and Improvements	BUILDINGS and Other Structures	MACHINERY Permanently Attached to Real Estate	TOTAL True and Full Value	ASSESSED VALUATIONS: RURAL: Homestead Up to $4,000 20%	RURAL: Over $4,000 and Non-Homestead 33⅓%	ALL OTHER: Timber Land Class 5a 20%	ALL OTHER: Homestead Up to $4,000 25%	ALL OTHER: Over $4,000 and Non-Homestead 40%	ALL OTHER: MACHINERY Permanently Attached to Real Estate 33⅓%	ALL OTHER: Seasonal and Recreational Cabins 33⅓%	TOTAL ASSESSED VALUE	Total Assessed Value as Equalized by the Board of Review	FINAL TOTALIZED VALUE
													Dollars	Dollars	Dollars	Dollars	Dollars	Dollars	Dollars	Dollars	Dollars	Dollars	Dollars	Dollars	Dollars	Dollars
1	Doris M. Gustafson	8	GOV'T LOT 3	22	139	30	3.10		114	No	Yes	T														
	" "	2	NW¼ of NE¼				40			No	Yes	T														
3	Donald Asplund	3	SW¼ of NE¼ less S 3 rds.				37			No	Yes	T														
4		4	SE¼ of NE¼																							
5	1st 2nd Amanda J. Ritchie	5	N ½ of S ½ of GOV'T LOT 4				6.75			No	Yes	N														
	State of Minnesota																									
6		6	NE¼ of NW¼																							
7	Cleo W. & Myrtle Reeve	7	GOV'T LOT 1				39.40			Yes	Yes	T														
8	" " "	8	GOV'T LOT 2 less sold				35.10			Yes	No	L														
	State of Minnesota																									
9		9	SE¼ of NW¼																							
10	Ernest & Jane Frances Snare	10	S 3 rds of SW¼ of NE¼ & S 3 rds of GOV'T LOT 4				6			No	No	C														
11	Orville R. & Lyla Armstrong	11	NE¼ of SW¼				40			No	Yes	T														
	Dorothy L. Reed																									
	Douglas W. & Lucille M. Barrett																									
	State of Minnesota																									
12	Orville R. & Lyla E. Armstrong	12	NW¼ of SW¼																							
	~~A. D. & Mabel Wilson~~																									
13	" " " "	13	SW¼ of SW¼ less S 350' of W 450'				40			No	Yes	F														
14		14	SE¼ of SW¼				40			No	Yes	F														
15	Henry & Anna Ohlberg	15	about 2 acres of GOV'T LOT 6				2			No	No	L														
16	Elmer & Alma Christenson Christenson	16	GOV'T LOT 8 less sold				28.50			No	Yes	F														
17	Ernest & Jane Frances Snare	17	GOV'T LOT 5 & 1 ac. of GOV'T LOT 6				33			Yes	Yes	T														
	Henry & Anna Ohlberg									No	No	C														
18		18	GOV'T LOT 6 less sold				17.50			Yes	No	L														
19	Garrison Richard Powers, et al	19	GOV'T LOT 7 less sold				18.50			No	No	L														
20	Anne M. Harding	20	Part of GOV'T LOT 7				3			No	No	L														
	(Cont. Next Page)		Part of Govt. Lot 7				419.87																			
	Town of Powers																									

	SOLD FOR TAXES	VALIDATIONS BY SCHOOL DISTRICTS AS EQUALIZED BY DEPARTMENT OF TAXATION: District No. 114 Rate 45 Mills	District No. Rate Mills	District No. 114 Rate 45 Mills	District No. Rate Mills	District No. Rate Mills	Tax Including State Homestead Mills	State Tax on Non-Homestead 8.94 Mills	SPECIAL TAXES	SPECIAL TAXES	TOTAL TAXES		PAID	WHEN PAID (Month Day Year)	Number of Receipt	March Settlement 1964	June Settlement 1964	Penalty	November Settlement 1964	Penalty	Collections to First Monday in January 1965	Penalty	Delinquent on First Monday in January 1965	Total Delinquent Tax and Penalty	REMARKS
		Dollars	Dollars	Dollars	Dollars	Dollars	Dollars	$ cts.	$ cts.	$ cts.	$ cts.					$ cts.	$ cts.	$ cts.	$ cts.	$ cts.	$ cts.	$ cts.	$ cts.	$ cts.	
1			1321					3394	118		3512	1	2nd HALF PAID 1st HALF PAID	OCT 30 1964 MAY 29 1964	20350 16454		1756		1756						21385 25166
2			79					2032	70		2102	2	2nd HALF PAID 1st HALF PAID	OCT 30 1964 MAY 29 1964			1051		1051						"
3			78					2006	70		2076	3	PAID IN FULL	MAY 22 1964	16638		2076								20289
4												4													
5			2921					7510	260		7770	5	PAID IN FULL	APR 20 1964	16322		7770								21372
6												6													
7			H 60					1544			1544	7	PAID IN FULL	APR 8 1964			1544								21376
8				H 81				2086			2286	8	PAID IN FULL	APR 8 1964	16694		2286								21386
9												9													
10		Abat. Tr. 225		H 135				12424	148 2798		132 22	10	2nd HALF PAID 1st HALF PAID	SEP 1 1964 MAY 29 1964	17148 16722		6611		6611						21384 25126 Abated 33707
11			40					2830	98		2928	11											2928	8 32	21270
12												12													
13			85					2186	76		2262	13											2262	8 24 88	20126
14			220					5654	196		5854	14											5854	8 64 39	
15				363				10244	324		10568	15	2nd HALF PAID 1st HALF PAID	OCT 30 1964 MAY 29 1964	18431 16205		5284		5284						20108 25169
16	HOLD FOR TAXES		330					8458	294		8782	16	2nd HALF PAID 1st HALF PAID Balance Paid Form Paid	OCT 30 1964 MAY 29 1964 SEP 14 1964 MAY 29 1964	20119 16481 17148 16753		4391 3346		4391 3346						21383 25167 3707 21384
17			H 27					694			694	17	2nd HALF PAID 1st HALF PAID	OCT 30 1964 MAY 29 1964	18434 16705		5734		5734						22208 25169
18				H 134 264				11232	236		11468	18	2nd HALF PAID 1st HALF PAID	JUL 13 1964 MAY 29 1964	17176 16744		4258		4258						20374
19			320					8230	286		8516	19	2nd HALF PAID 1st HALF PAID	MAY 29 1964	16711		1134								20149
20				39				1100	34		1134	20	PAID IN FULL	MAY 29 1964											
		H 87 1646 1735	H 2173 3024 1287 2353 1423 3155	1146 1147	4957 4471 28	5544		847 00			872 44						440 43		394 43				11044		25126 Abated

Assessment Roll and Tax List of Real Property in the Towns of Powers

Cass County, Minnesota, for Taxes for the Year 1963.

Form 5 (Certificate to Minneapolis)

* Indicate Type of Property: R-Residential, C-Commercial, I-Industrial, U-Utility, F-Farm, L-Lakeshore, T-Timber, M-Mineral

	In Whose Name Assessed	Description of Property: Subdivision	Sec. or Lot	Town or Block	Rng.	Number of Acres of Land (Acres / 100ths)	No. School District	Indicate Homestead Yes or No	Agr. or Resr. Yes or No	* Indicate Type of Property	True and Full Valuations: Land Exclusive of Structures and Improvements	Buildings and Other Structures	Machinery Permanently Attached to Real Estate	Total True and Full Value	Assessed Valuations: Rural: Homestead Up to $4,000 20%	Rural: Over $4,000 and Non-Homestead 33⅓%	All Other: Timber Land Class 5a 20%	All Other: Homestead Up to $4,000 25%	All Other: Over $4,000 and Non-Homestead 40%	All Other: Machinery Permanently Attached to Real Estate 33⅓%	All Other: Seasonal and Recreational Cabins 33⅓%	Total Assessed Value	Total Assessed Value as Equalized by the Board of Review	Final Equalized Value
						Acres					Dollars	Dollars	Dollars	Dollars	Dollars	Dollars	Dollars	Dollars	Dollars	Dollars	Dollars	Dollars	Dollars	Dollars
1			22	139	30		114																	
2	State of Minnesota																							
3		Part of GOV'T LOT 2																						
4																								
5	William + Effie Ruppke	Part of GOV'T LOT 8				23		No	Yes	R														
6																								
7																								
8	Ernest + Jane Frances Snare	Part of GOV'T LOT 6 (100)																						
9																								
10	Hufford D. + Virginia M. Mann	W 540' of E 700' of GOV'T LOT 6 less sold						No	No	R														
11																								
12																								
13	Fred Gerhard	S 350' of W 430' of W½ of SW¼						No	No	R														
14																								
15	Ernest + Jane Frances Snare	Wly 70' of GOV'T LOT 7						Yes	No	R														
16																								
17																								
18																								
19																								
20						23																		

	Sold for Taxes	Valuations by School Districts as Equalized by Department of Taxation: District No. / Rate — Mills	Tax including State Homestead — Mills	State Tax on Non-Homestead $ 8.8 Mills	Special Taxes	Special Taxes	Total Taxes	Paid	When Paid (Month Day Year)	Number of Receipt	March Settlement 1964	June Settlement 1964	Penalty	November Settlement 1964	Penalty	Collections to First Monday in January 1965	Penalty	Delinquent on First Monday in January 1965	Total Delinquent Tax and Penalty	Remarks
		Dollars	$ cts.	$ cts.	$ cts.	$ cts.	$ cts.				$ cts.	$ cts.	$ cts.	$ cts.	$ cts.	$ cts.	$ cts.	$ cts.	$ cts.	
1																				
2																				
3																				
4																				
5		428	120 36	4 18			124 54	5	2nd HALF PAID OCT 30 1964 / 1st HALF PAID MAY 29 1964	20360 / 16744		62 27		62 27					21273	251 71
6								6												
7								7												
8								8												
9								9												
10		262	73 94	2 34			76 28	10	2nd HALF PAID OCT 31 1964 / 1st HALF PAID AUG 11 1964	21136 / 17321				38 14 / 38 14	1 90				20136	239 19
11								11												
12								12												
13	HOLD FOR TAXES	49	13 82	4 4			14 26	13										14 26	20 52	
14								14												
15		H 10	2 82				2 82	15	2nd HALF PAID SEP 16 1964 / 1st HALF PAID MAY 29 1964	19748 / 16738		1 41		1 41					2 384	25 167
16								16												
17								17												
18								18												
19								19												
20								20												
		H 70 10	1144 120 36																	
	428	311 799	91 68	6 96			217 90					63 68		139 96				14 26		
		321 789	21 94																	

Assessment Roll and Tax List of Real Property in the Town of Powers, Cass County, Minnesota, for Taxes for the Year 1963.

Form 1C—HILLSBORO CO., MINNEAPOLIS

* Indicate Type of Property: R-Residential, C-Commercial, I-Industrial, U-Utility, F-Farm, L-Lakeshore, T-Timber, M-Mineral

	IN WHOSE NAME ASSESSED	DESCRIPTION OF PROPERTY: SUBDIVISION	Sec. or Lot	Town or Block	Rng.	Number of Acres of Land: Acres	100ths	Sch. District	Indicate Homestead Yes or No	Agr. or Homestead Heavy Yes or No	Indicate Type of Property	TRUE AND FULL VALUATIONS: LAND Exclusive of Structures and Improvements	BUILDINGS and Other Structures	MACHINERY Permanently Attached to Real Estate	TOTAL True and Full Value	ASSESSED VALUATIONS: RURAL: Homestead Up to $4,000 20%	RURAL: Over $4,000 and Non-Homestead 33⅓%	ALL OTHER: Timber Land Class 3a 20%	ALL OTHER: Homestead Up to $4,000 25%	ALL OTHER: Over $4,000 and Non-Homestead 40%	ALL OTHER: MACHINERY Permanently Attached to Real Estate 33⅓%	ALL OTHER: Seasonal and Homestead Cabins 33⅓%	TOTAL ASSESSED VALUE	Total Assessed Value as Equalized by the Board of Review	FINAL EQUALIZED VALUE
						Acres						Dollars	Dollars	Dollars	Dollars	Dollars	Dollars	Dollars	Dollars	Dollars	Dollars	Dollars	Dollars	Dollars	Dollars
H. A. + Emma J. Fredenburg	1	NE¼ of SW¼ N of H.87 + E 200' of GOV'T LOT 8 lying N of H.87	23	139.30		6	114	M3	Yes	Yes	L														
	2																								
E. R. Leppke	3	GOV'T LOT 4 (less W. 300' - less E 431.3' of W 731.3' of S 208.4' of E 1/2 of W 1/2 of S 1/2 of Sec 23)				10.04			No	Yes	R														
Arnold B. + Sophie A. Anderson	4	GOV'T LOT 5				22.70			No	Yes	R														
H. Leslie Smith	5	E 200' of W 931.3' of S 564' of GOV'T LOT 4				1			No	Yes	L														
Thomas Albert + Isabelle B. Bostock	6	GOV'T LOT 2				22.35			No	No	C														
A. Leslie + Imogene L. Smith	7	GOV'T LOT 1				1.50			No	No	L														
Doris M. Gustafson	8	W. 564' of S. 90' of GOV'T LOT 3				1			No	No	L														
H. A. + Emma J. Fredenburg	9	GOV'T LOT 3 (less approx. 4 acres)				3.45			M3	M3	L														
A. Leslie + Imogene L. Smith	10	GOV'T LOT 8 (E of Kaing Lake N of Beck's on Pentowan Rd.)				1			No	No	L														
Elmer + Elma Christensen	11	NE¼ of SW¼ (less 5 Acres)				34.50			No	Yes	F														
Isaac M. Walker	12	GOV'T LOT 8 (less 4 Acres + less 1 Acre)				24.66			No	Yes	F														
	13	GOV'T LOT 9				60			No	No	L														
Henry C. + Verrice E. Montmann	14	GOV'T LOT 7				42.30			No	Yes	F														
I. M. Walker	15	All that Part of GOV'T LOT 8 lying S of S½ of Louis Hunnang's Land (less 3 Acres)				3			No	No	L														
Lucilla Powers	16	NE¼ of SE¼ (less W. 1/2 of NE¼ of NE¼ of SE¼)				37			No	Yes	T														
A. D. + Mabel Wilson	17	NW¼ of SE¼ (less S. 1/2 of NE¼ of NW¼ of SE¼ sold)				40			Yes	Yes	R		160 acres	assd by T											
Fred K. + Violet M. Schultz	18	GOV'T LOT 6 (less sold)				29.62			No	Yes	T														
A. D. + Mabel Wilson	19	SE¼ of SE¼ (less sold)				39.79			No	Yes	T														
Ryle A. + Carol V. Thomas	20	247' N x S. 1/2 of E 1/2 of SW¼ of SE¼ of Sec. 19 of SE¼ of SE¼				2.21			No	Yes	T														
(Cont. next Page)						356.60																			

Cass County, Minnesota, for Taxes for the Year 1963.

	SOLD FOR TAXES	VALIDATIONS BY SCHOOL DISTRICTS AS EQUALIZED BY DEPARTMENT OF TAXATION: District No. Rate Mills	District No. Rate Mills	District No. Rate Mills	District No. Rate Mills	District No. Rate Mills	District No. Rate Mills	Tax including State Homestead Mills	State Tax on Non-Homestead 8.85 Mills	SPECIAL TAXES	SPECIAL TAXES	TOTAL TAXES	PAID	WHEN PAID	Number of Receipt	March Settlement 1964	June Settlement 1964	Penalty	November Settlement 1964	Penalty	Collections to First Monday in January 1965	Penalty	Delinquent on First Monday in January 1965	Total Delinquent Tax and Penalty	REMARKS
		Dollars	Dollars	Dollars	Dollars	Dollars	Dollars	$ cts.	$ cts.	$ cts.	$ cts.	$ cts.		Month Day Year		$ cts.	$ cts.	$ cts.	$ cts.	$ cts.	$ cts.	$ cts.	$ cts.	$ cts.	
1		478						122.94	4.26			127.20	1										137.20	137.92	25138
2													2												
3				H 259				73.08				73.08	3	2nd HALF PAID OCT 1 3 1964 / 1st HALF PAID MAY 2 9 1964	13193 / 16747		36.54		36.54						25178
4		H 156						40.12				40.12	4	Balance Paid OCT 1 4 1961 / Part Paid MAR 1 9 1964	18497 / 2585		20.06		20.06						25179
5		157						40.38	1.40			41.78	5	2nd HALF PAID OCT 3 1 1964 / 1st HALF PAID MAY 2 9 1964	11367 / 16722		20.89		20.89					21266	25180
6				H 194				177.26	3.74			177.00	6	2nd HALF PAID OCT 3 1 1964 / 1st HALF PAID MAY 2 9 1964	11308 / 16721		88.50		88.50					21267	25178
7				454				128.12	4.04			132.16	7	2nd HALF PAID OCT 3 0 1964 / 1st HALF PAID MAY 2 9 1964	20361 / 16720		66.08		66.08					21268	25166
8				24				6.78	.22			7.00	8										7.00	7.70	5238
9				295				83.24	2.64			85.88	9	2nd HALF PAID OCT 3 1 1964 / 1st HALF PAID MAY 2 9 1964	11307 / 16721		42.94		42.94					30147	25178
10	HOLD FOR TAXES			115				32.46	1.02			33.48	10	2nd HALF PAID OCT 30 1964 / 1st HALF PAID MAY 29 1964	20119 / 16681		16.74		16.74					21373	25168
11		140						36.00	1.24			37.24	11	PAID IN FULL APR 2 1964	7342		37.24							21365	
12		147						37.80	1.32			39.12	12	PAID IN FULL APR 2 1964			39.12								
13				H 20				5.64				5.64	13	PAID IN FULL MAY 8 1964	9373		5.64							21474	
14		142						36.52	1.26			37.78	14	PAID IN FULL APR 2 1964	7343		37.78							21235	
15	HOLD FOR TAXES			39				11.00	.34			11.34	15	PAID IN FULL MAY 29 1964	16784		11.34								20207
16		19						4.88	.16			5.04	16	PAID IN FULL APR 6 1964	6637		5.04								20218
17		H 378						97.22				97.22	17	PAID IN FULL MAY 6 1964			97.22							21661	
18		H 42						10.80				10.80	18	PAID IN FULL MAY 6 1964	9158		10.80								
19		55						14.14	.50			14.64	19	PAID IN FULL APR 6 1964	6637		14.64								20218
20		26						6.68	.24			6.92	20	PAID IN FULL MAY 8 1964	9399		6.92							21662	
		H 378		H 478	1044	114A	447.28																		
		1164		1347	2541	M	5458		22.38			983.44													
		1740		1820	3560		761.66										587.43		396.86			134.20			

Assessment Roll and Tax List of Real Property, Lot 3 the

Cass County, Minnesota, for Taxes for the Year 1963.

Form 5C—MILLER-DAVIS CO., MINNEAPOLIS

In Powers Twp
Checked 10/25/62

	IN WHOSE NAME ASSESSED	DESCRIPTION OF PROPERTY: SUBDIVISION		Sec. or Lot	Town. or Block	Rng.	Number of Acres of Land: Acres	100ths	No. School District	Incl. Ex. Ins. Ex. Yr. No.	ASSESSED VALUATIONS: ALL OTHER: Homestead Up to $6,000 20%	Over $6,000 and Not Homestead 35%	MACHINERY: Personal and Real Estate 33⅓%	Personal and Mortgaged Chattels 40%	TOTAL ASSESSED VALUE	Total Assessed Value as Equalized by the Board of Review	FINAL EQUALIZED VALUE
							Dollars				Dollars	Dollars	Dollars	Dollars	Dollars	Dollars	Dollars
1	Clyde H. & Annie J. Quinn	E 131.5' of W 1313' of Lot 4		23	139	30	20	114	91								
2	L. H. & Melva E. Leightston	S. 618' of GOVT LOT 4					26		91								
3	Orrie U. & Reba K. Kellind	E 100' of W 931.5' except S. 618' of GOVT LOT 4					50		91								
4	Lyle Thomas	1 ac. of GOVT LOT 6					1		7								
5	Elmer & Alma Christensen	1/16 ac. of GOVT LOT 8							7								
6	A. Leslie & Imogene E. Smith	W 300' of GOVT LOT 4					753		7								
7	Carl W. & Laura A. Grantes	E 100' of W 931.5' except S. 618' of GOVT LOT 4					75		7								
8									7								
9									7								
10	Otto A. Sell	200' x 140' on S. side of GOVT LOT 6					140		7								
11	Hans E. & Holly B. Anderson	1/4 ac. of GOVT LOT 6 SE¼NE¼					162		7								
12	William H. & Martha Schroeder	1 ac. of GOVT LOT 3 (Tract 9)					1		7								
13	Peter & Anna Kuhns	1 ac. of GOVT LOT 3					1		7								
14	Leonard J. & Frances W. Melbig	1 ac. of GOVT LOT 3 (Tract 8)					1		7								
15	A. Leslie Smith	Ulm & Hatch's of E¾ lying N. + N½ of H.F. No. 97							7	100							
16	Marie E. Schmidt	NE¼ of SE¼ H.F. 87 - E of the Rd. lying S. - SE of							7								
17	A. O. & Mabel Wilson	Part of GOVT LOT 6 NW¼ of SE¼							7								
18	Otto A. Sell	.56 ac. of GOVT LOT 6					56		7	10	10	2					
19		Part of GOVT LOT 6							7	10	10	2					
20							18.64										

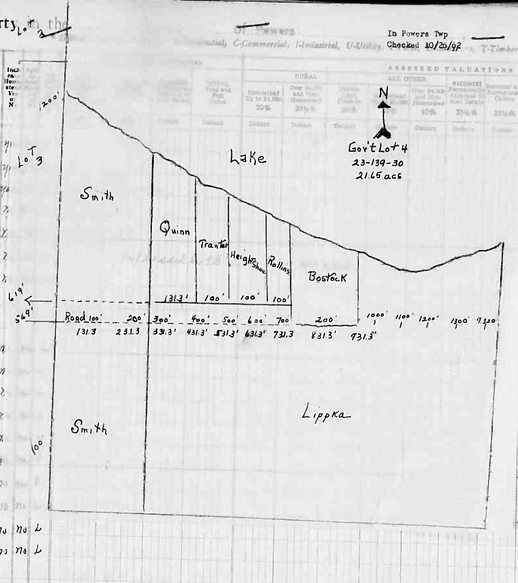

	SOLD FOR TAXES	VALUATIONS BY SCHOOL DISTRICTS AS EQUALIZED BY DEPARTMENT OF TAXATION: District No. Rate Mills	District No. Rate Mills	District No. Rate Mills	District No. Rate Mills	District No. Rate Mills	Tax including State Homestead Mills	State Tax on Non-Homestead 59 Mills	SPECIAL TAXES	SPECIAL TAXES	TOTAL TAXES	PAID	WHEN PAID	Number of Receipt	March Settlement 1964	June Settlement 1964	Penalty	November Settlement 1964	Penalty	Collections to First Monday in January 1965	Penalty	Delinquent on First Monday in January 1965	Total Delinquent Tax and Penalty	REMARKS
		Dollars	Dollars	Dollars	Dollars	Dollars	$ cts.	$ cts.	$ cts.	$ cts.	$ cts.		Month Day Year		$ cts.	$ cts.	$ cts.	$ cts.	$ cts.	$ cts.	$ cts.	$ cts.	$ cts.	
1				H 191			53.90				53.90	2nd HALF PAID	OCT 6 1964	18177		26.95		26.95						20223. 25175
												1st HALF PAID	OCT 12 1964	9280										10 under stated
2				H 99			27.94				27.94	2nd HALF PAID	OCT 1 1964	18246										20195 25176
												1st HALF PAID	MAY 29 1964	6757		13.97		13.97						20262
3				H 140			34.50				34.50	PAID IN FULL	MAY 29 1964	6783		34.50								
4		135					34.72	1.20			35.92	PAID IN FULL	MAY 8 1964	19398		35.92								20284
5	SOLD FOR TAXES			35			7.06	.22			7.28	1st HALF PAID	MAY 29 1964	6784		3.64					3.64			20162
												2nd HALF PAID	OCT 6 1964	21348										25174
6		Abate H 9440		454			198.66	4.28			202.94	Part Paid	MAY 29 1964	6781		103.47		29.67						71.90 abated 20107 25178
7		241		704			61.98	2.14			64.12	PAID IN FULL	MAY 6 1964	9763		64.12								21269
8																								
9																								
10		279					71.76	2.48			74.24	1st HALF PAID	OCT 2 1964	1893		37.12		37.12						21268 25179
												2nd HALF PAID	APR 29 1964	5595										
11	SOLD FOR TAXES	38					35.50	1.24			36.74										36.74			21263
12		151					38.84	1.34			40.18										40.18	44.20		20262
13		168					43.20	1.50			44.70	PAID IN FULL	APR 29 1964	7453		44.70								20189
14		218					56.06	1.94			58.00	PAID IN FULL	AUG 17 1964	12370				58.00						20268
15		6					1.54	.06			1.60	PAID IN FULL	MAY 29 1964	6786		1.60								20187
16		82					21.08	.74			21.82	PAID IN FULL	APR 20 1964	7134		21.82								21267
17				41			11.56	.36			11.92	PAID IN FULL	APR 6 1964	6637		23.94								20218
18				41			11.56	.36			11.92	PAID IN FULL	APR 6 1964											
19				30			8.46	.26			8.72	1st HALF PAID	OCT 2 1964	18937		4.36		4.36						21262 35183
												1st HALF PAID	APR 29 1964	5595										
20																								
		1418		430	1142		36468									420.96		169.72			80.56			10 under stated 71.90 abated
				8411	2259		305864				7434													
				1271	2689		72332																	

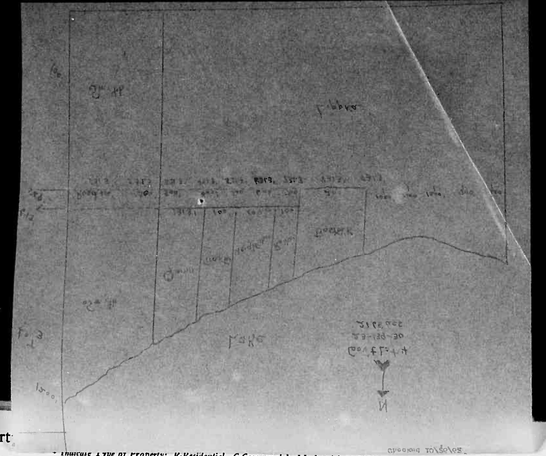

Assessment Roll and Tax List of Real Property — Cass County, Minnesota, for Taxes for the Year 1963.

Form 3C MILLER-DAVIS CO. MINNEAPOLIS

Classification Type of Property: R-Residential, C-Commercial, I-Industrial, U-Utility, F-Farm, L-Lakeshore, T-Timber, M-Mineral

	In Whose Name Assessed	Description of Property: Subdivision	Sec. or Lot	Town or Block	Reg.	Number of Acres of Land (Acres)	(100ths)	No. School District	Indicate Homestead Yes or No	Agricultural Homestead Yes or No	Indicate Type of Property	True and Full Valuations: Land Exclusive of Structures and Improvements	Buildings and Other Structures	Machinery Permanently Attached to Real Estate	Total True and Full Value	Assessed Valuations: Rural: Homestead Up to $4,000 20%	Rural: Over $4,000 and Non-Homestead 33⅓%	All Other: Timber Land Class 3a 20%	All Other: Homestead Up to $4,000 25%	All Other: Over $4,000 and Non-Homestead 40%	All Other: Machinery Permanently Attached to Real Estate 33⅓%	All Other: Seasonal and Recreational Cabins 33⅓%	Total Assessed Value	Total Assessed Value as Equalized by the Board of Review	Final Equalized Value	Remarks
												Dollars	Dollars	Dollars	Dollars	Dollars	Dollars	Dollars	Dollars	Dollars	Dollars	Dollars	Dollars	Dollars	Dollars	
1	Clyde H. & Annie J. Quinn	E 131.3' of (a) 481.3' of E½ of S.618' of GOVT LOT 4	23	139	30	1.20	114	yes	no	R																
2	L. A. + Melva E. Weightshoe	E 100' of (a) 331.3' of E½ of S.618' of GOVT LOT 4				.46		yes	no	R																
3	Orie U. & Reba K. Rollins	E 100' of (a) 231.3' of E½ of S.618' of GOVT LOT 4				.50		yes	no	L																
4	Lyle Thomas	1 ac. of GOVT LOT 6				1		no	yes	L																
5	Elmer & Alma Christensen	3/16 of GOVT LOT 8						no	no	L																
6	A. Leslie + Imogene E. Smith	W. 300' of GOVT LOT 4				7.53		no	no	L		148 assessed by T.B.				484 assd						904				
7	Carl & Laura A. Hunter	E. 100' of (a) 331.3' of E½ of S.618' of GOVT LOT 4				.75		no	yes	L																
8																										
9																										
10	Otto A. Bell	220' x 470' of W. 8 acres of GOVT LOT 6				1.70		no	yes	L																
11	Hans E. & Sally B. Anderson	1 acre of GOVT LOT 6 in SE¼ of SE¼				1.62		no	yes	L																
12	William H. + Martha Schroeder	1 ac. of GOVT LOT 3 (tract 7)				1		no	yes	L																
13	Peter + Anna Rukna	1 ac. of GOVT LOT 3				1		no	yes	L																
14	Leonard + Frances W. Melby	1 ac. of GOVT LOT 3 (tract 8)				1		no	yes	L																
15	A. Leslie Smith	The W half of SE¼ lying N. of Mississippi River						no	yes	T																
16	Marie E. Schmidt	NE¼ of SE¼ lying S. of S.T.H. 6 & 64						no	yes	F																
17	A. Da Mabel Nelson	Part of GOVT LOT 6 NW¼ of SE¼						no	no	L																
18	" "	.56 ac. of ~~1 acre of~~ GOVT LOT 6				.56		no	no	L																
19	Otto A. Bell	Part of GOVT LOT 6						no	no	L																
20						12.40																				

Real Estate

	Sold for Taxes	Valuations by School Districts as Equalized by Department of Taxation: District No. / Rate ..... Mills	Dollars	District No. / Rate ..... Mills	Dollars	District No. / Rate ..... Mills	Dollars	District No. / Rate ..... Mills	Dollars	The Including State Homestead ..... Mills	State Tax on Non-Homestead $ 9.94 Mills	Special Taxes $ cts.	Special Taxes $ cts.	Total Taxes $ cts.		Paid	When Paid Month Day Year	Number of Receipt	March Settlement 1964 $ cts.	June Settlement 1964 $ cts.	Penalty $ cts.	November Settlement 1964 $ cts.	Penalty $ cts.	Collections to First Monday in January 1965 $ cts.	Penalty $ cts.	Delinquent on First Monday in January 1965 $ cts.	Total Delinquent Tax and Penalty $ cts.	Remarks
1				H	191					53.90				53.90	1	2nd HALF PAID / 1st HALF PAID	OCT 8 1964 / MAY 21 1964	18271 / 9350		26.95		26.95						26193 25175 10% penalty added
2				H	97					27.94				27.94	2	2nd HALF PAID / 1st HALF PAID	OCT 1 1964 / MAY 29 1964	18246 / 9757		13.97		13.97						21195 25176
3				H	140					39.50				39.50	3	PAID IN FULL	MAY 29 1964	9783		39.50								21196
4		135				54.72	1.20			35.72				35.72	4	PAID IN FULL	MAY 8 1964	9398		35.72								20334
5	SOLD FOR TAXES				25	7.06	.22			7.28				7.28	5	2nd HALF PAID / Balance Paid / Prior Paid	MAY 29 1964 / OCT 16 1964 / MAY 29 1964	9788 / 21364 / 9721		3.64						3.64		21162 25174 71.70 abated 20207 25178
6		Abat"	9440		904					128.96 / 133.64	9.06 / 9.33			138.02 / 142.97	6					103.47		21.57						
7		241				61.98	2.14			64.12				64.12	7	PAID IN FULL	MAY 8 1964	9763		64.12								21280
8															8													
9															9													
10		279				71.76	2.48			74.24				74.24	10	2nd HALF PAID / 1st HALF PAID	OCT 2 1964 / APR 29 1964	18937 / 9594		37.12		37.12						21382 25173
11	SOLD FOR TAXES	138				35.50	1.24			36.74				36.74	11											36.74		21263
12		151				38.84	1.34			40.18				40.18	12											40.18	44.20	21281
13		163				41.90	1.50			44.70				44.70	13	PAID IN FULL	APR 29 1964	9434		44.70								20119
14		218				56.06	1.94			58.00				58.00	14	PAID IN FULL	AUG 17 1964	7390				58.00						21264
15		6				1.54	.06			1.60				1.60	15	PAID IN FULL	MAY 29 1964	9720		1.60								20147
16		82				21.08	.74			21.82				21.82	16	PAID IN FULL	APR 30 1964	7134		21.82								21262
17					41	11.56	.36			11.92				11.92	17	PAID IN FULL	APR 6 1964	637		23.84								20218
18					41	11.56	.36			11.92				11.92	18	PAID IN FULL	APR 6 1964											"
19					30	8.46	.26			8.72				8.72	19	2nd HALF PAID / 1st HALF PAID	OCT 2 1964 / APR 29 1964	18937 / 9515		4.36		4.36						21282 25172
20															20													
		1468		1 1/3 30 / 841 / 1271	430 / 2.2 / 2689	1140 / 72	36468 / 35864 / 72332			743.44										420.96		264.72				80.56		10% penalty added 71.90 abated

TREASURER'S FOLDER
TAX LIENS
DEED NOTICES
DELINQUENT
TO SUTDO
INTERNAL SEARCH
DALLAS'S LAKESHORE ON BALANCE SHEET

Assessment Roll and Tax List of Real Property in the Town of Pawers

Form 5C—WILLIAMSON CO., MINNEAPOLIS

* Indicate Type of Property: R-Residential, C-Commercial, I-Industrial, U-Utility, F-Farm, L-Lakeshore, T-Timber, M-Mineral

Cass County, Minnesota, for Taxes for the Year 1963.

	In Whose Name Assessed		Description of Property: Subdivision	Sec. or Lot	Town or Block	Rng	Number of Acres of Land: Acres	100ths	No. School District	Indicate Homestead Yes or No	Agricultural Homestead Yes or No	* Indicate Type Property	True and Full Valuations: Land Exclusive of Structures and Improvements	Buildings and Other Structures	Machinery Permanently Attached to Real Estate	Total, True and Full Value	Assessed Valuations: Rural: Homestead Up to $1,000 20%	Over $1,000 and Non-Homestead 33⅓%	All Other: Timber Land Class 3a 20%	Homestead Up to $1,000 25%	Over $4,000 and Non-Homestead 40%	Machinery Attached to Real Estate 33⅓%	Seasonal and Recreational Cabins 33⅓%	Total Assessed Value	Total Assessed Value of Property Equalized by the Board of Review	Final Equalized Value
													Dollars	Dollars	Dollars	Dollars	Dollars	Dollars	Dollars	Dollars	Dollars	Dollars	Dollars	Dollars	Dollars	Dollars
	Norbert Stehr + Ruth Stehr	1	NE¼ of NE¼	24	139	30	40		114	yes	yes	F														
	" "	2	NW¼ of NE¼ less Part lying N'ly of St. Hwy				40			yes	yes	F														
	" "	3	SW¼ of NE¼				40			yes	yes	F														
	" "	4	SE¼ of NE¼				40			yes	yes	F														
	Daniel + Gladys B. Becker	5	All of the NW¼ of NE¼ lying N'ly of St. Hwy				150			no	no	L		175 added by TB									378			
	Chester C. + Eugenia Fellhauer	6	GOV'T LOT 1 less sold				32.25			no	no	C														
	Arthur R. + Rae Ellen Renck	7	GOV'T LOT 2 less Pt. sold				46.75			yes	yes	F														
		8																								
	State of Minnesota (cont. to Glen Waldron)	9	SE¼ of NW¼				40			yes	yes	F														
	Daniel B. + Gladys B. Becker	10	Part of GOV'T LOT 1 (2 acres)				28			no	no	L														
	Arthur Renck	11	NE¼ of SW¼ less sold							yes	yes	F														
	" "	12	NW¼ of SW¼				40			yes	yes	T														
	Otto L. + Eleanor S. Peckles	13	SW¼ of SW¼				40			yes	yes	F														
	" " "	14	SE¼ of SW¼				40			yes	yes	F														
	Harry A. + Caroline + Veach	15	Part of GOV'T LOT 2							yes	no	L														
	State of Minnesota	16	NE¼ of SE¼																							
	Norbert Stehr + Ruth Stehr	17	NW¼ of SE¼				40			yes	yes	T														
	" " "	18	SW¼ of SE¼				40			yes	yes	T														
	State of Minnesota	19	SE¼ of SE¼																							
	Daniel B. + Gladys B. Becker	20	Part of GOV'T LOT 1							no	no	L														
	(Cont. on next Page)						500.50																			

	Sold for Taxes	Valuations by School Districts as Equalized by Department of Taxation: District No. 114 Rate 42 Mills	District No. 114 Rate 42 Mills	District No. 114 Rate 42 Mills	District No. 114 Rate 42 Mills	District No. 114 Rate 42 Mills	Tax Including State Homestead	State Tax on Non-Homestead 8.94 Mills	Special Taxes	Special Taxes	Total Taxes		Paid	When Paid	Number of Receipt	March Settlement 1964	June Settlement 1964	Penalty	November Settlement 1964	Penalty	Collections to Date Monday in January 1965	Penalty	Delinquent on First Monday in January 1965	Total Delinquent Tax and Penalty	Remarks
		Dollars	Dollars	Dollars	Dollars	Dollars	$ cts.	$ cts.	$ cts.	$ cts.	$ cts.			Month Day Year		$ cts.	$ cts.	$ cts.	$ cts.	$ cts.	$ cts.	$ cts.	$ cts.	$ cts.	
1		H 156					40.12				40.12	1	PAID IN FULL	APR 30 1964			40.12								21398
2		H 117					30.10				30.10	2	PAID IN FULL	APR 30 1964			30.10								21388
3		H 57					14.66				14.66	3	PAID IN FULL	APR 30 1964	8679		14.66								
4		H 99					25.46				25.46	4	PAID IN FULL	APR 30 1964			25.46								
5				378			106.66	3.38			110.04	5	PAID IN FULL	MAY 25 1964	10342		110.04								21390
6				533			150.46	4.76			155.16	6	PAID IN FULL	MAY 15 1964	11118		155.16								21380
7		H 42					10.80				10.80	7	PAID IN FULL	MAY 15 1964											
8																									
9	DELINQUENT SOLD FOR TAXES	H 173					29.06				29.06	9										29.06			21385
10				44			12.42	40			12.82	10	PAID IN FULL	MAY 25 1964	10342		12.82								21390
11		H 334					85.90				85.90	11	PAID IN FULL	MAY 25 1964			93.62								21391
12		H 30					7.72				7.72	12	PAID IN FULL	MAY 25 1964	10830										
13		H 257					66.10				66.10	13	PAID IN FULL	APR 20 1964			66.10								21389
14		H 51					13.12				13.12	14	PAID IN FULL	APR 20 1964	7138		13.12								
15			H 15				4.24				4.24	15	PAID IN FULL	MAY 28 1964	10603		4.24								21380
16																									
17		H 70					18.00				18.00	17	PAID IN FULL	APR 30 1964											21256
18		H 27					6.94				6.94	18	PAID IN FULL	APR 30 1964	8679		24.94								
19																									
20				36			10.16	3.21			10.48	20	PAID IN FULL	MAY 25 1964	10342		10.48								21394
		H 1853	H 75 = 1928	1142	347.98																				
			991 = 991	766	213.88		8.94				64.72						611.66								
			1002 = 2354		651.86																				

Assessment Roll and Tax List of Real Property in the Town of Powers

Form 5C—MILLER-DAVIS CO. MINNEAPOLIS

* Indicate Type of Property: R-Residential, C-Commercial, I-Industrial, U-Utility, F-Farm, L-Lakeshore, T-Timber, M-Mineral

Cass County, Minnesota, for Taxes for the Year 1963.

	IN WHOSE NAME ASSESSED	DESCRIPTION OF PROPERTY: Subdivision	Sec. or Lot	Town or Block	Rng.	Number of Acres of Land (Acres / 100ths)	No. School District	Indicate Homestead Yes or No	Agricultural Reserve Yes or No	* Indicate Type of Property	TRUE AND FULL VALUATIONS: LAND Exclusive of Structures and Improvements (Dollars)	BUILDINGS and Other Structures (Dollars)	MACHINERY Permanently Attached to Real Estate (Dollars)	TOTAL True and Full Value (Dollars)	ASSESSED VALUATIONS: RURAL: Homestead Up to $4,000 20% (Dollars)	RURAL: Over $4,000 and Non-Homestead 33⅓% (Dollars)	ALL OTHER: Timber Land Class 3a 20% (Dollars)	ALL OTHER: Homestead Up to $4,000 25% (Dollars)	ALL OTHER: Over $4,000 and Non-Homestead 40% (Dollars)	ALL OTHER: Machinery Permanently Attached to Real Estate 33⅓% (Dollars)	ALL OTHER: Seasonal and Recreational Cabins 33⅓% (Dollars)	TOTAL ASSESSED VALUE (Dollars)	Total Assessed Value as Equalized by the Board of Review (Dollars)	FINAL EQUALIZED VALUE (Dollars)
1			24	139	30	114																		
2																								
3																								
4																								
5	L. J. Lamoure	Part of GOV'T LOT 2						yes	No	R														
6																								
7	Robert W. + Dorothy M. Roth	Part of GOV'T LOT 1																						
8	J. A. + Susie Mellinger	Part of GOV'T LOT 2																						
9																								
10	Orlow A. + Pauline Peck ~~Harry J. + Pauline A. Peck~~	Part of GOV'T LOT 2						Yes	No	R														
11																								
12	Carl H. + Margaret E. Wagner	W. 25' of N. 300' of GOV'T LOT 1																						
13																								
14	Robert J. + Pearl A. Klein	E. 90' of W. 115' of N. 303' of GOV'T LOT 1																						
15	Joseph + Louise Kooger	Part of GOV'T LOT 2						No	No	L														
16																								
17	Paul E. + Jessie D. Robbins	N. 200' of E. 200' of E ½ of S W ¼																						
18																								
19																								
20	Eugene + Ann Howard	Part of GOV'T LOT 2						No	No	L			720 added by TB									294		
	Alice + Dorothy Van Lesh	E. 165' of W. 440' of Lot 2																						

	SOLD FOR TAXES	VALUATIONS BY SCHOOL DISTRICTS AS EQUALIZED BY DEPARTMENT OF TAXATION: District No. ___ Rate ___ Mills (Dollars)	District No. ___ Rate ___ Mills (Dollars)	District No. ___ Rate ___ Mills (Dollars)	District No. 114 Rate 19.9 Mills (Dollars)	District No. ___ Rate ___ Mills (Dollars)	District No. ___ Rate ___ Mills (Dollars)	Tax Including State Homestead ___ Mills ($ cts.)	State Tax on Non-Homestead 9.95 Mills ($ cts.)	SPECIAL TAXES ($ cts.)	SPECIAL TAXES ($ cts.)	TOTAL TAXES ($ cts.)
1												
2												
3												
4												
5				4 323				91 14				91 14
6												
7												
8												
9												
10				4 357				100 74				100 74
11												
12												
13												
14												
15				44				12 42	40			12 82
16												
17												
18												
19												
20	SOLD FOR TAXES			294				82 96	2 62			85 58
				30								
				33			114 ac	28 726	3 02			29 028
				1015								

	PAID	WHEN PAID (Month Day Year)	Number of Receipt	March Settlement 1964 ($ cts.)	June Settlement 1964 ($ cts.)	Penalty ($ cts.)	November Settlement 1964 ($ cts.)	Penalty ($ cts.)	Collections to First Monday in January 1965 ($ cts.)	Penalty ($ cts.)	Delinquent on First Monday in January 1965 ($ cts.)	Total Delinquent Tax and Penalty ($ cts.)	REMARKS
1													
2													
3													
4													
5	2nd HALF PAID	OCT 6 1964	17		x								
	1st HALF PAID	MAY 5 1964	9766		45 57		45 57						2016' 25121
6													
7													
8													
9													
10	PAID IN FULL	MAY 29 1964	16034		100 74								21500
11													
12													
13													
14													
15	PAID IN FULL	MAY 1-6 1964	9763		12 82								21498
16													
17													
18													
19													
20	Canceled Paid on 9/1/65		21737										
	PAID IN FULL	DEC 1 6 1964	21504		159 18		41 50		8 58	6 85			2003

Black Square

Assessment Roll and Tax List of Real Property in the Town of Powers

Form 30—MILLER-DAVIS CO., MINNEAPOLIS

* Indicate Type of Property: R-Residential, C-Commercial, I-Industrial, U-Utility, F-Farm, L-Lakeshore, T-Timber, M-Mineral

	IN WHOSE NAME ASSESSED		DESCRIPTION OF PROPERTY: Subdivision	Sec. or Lot	Town or Block	Rng.	Number of Acres of Land: Acres	100ths	No. School District	Indicate Homestead Yes or No	Agri. or Hom. Rec. Yes or No	* Indicate Type of Property	TRUE AND FULL VALUATIONS: LAND Exclusive of Structures and Improvements	BUILDINGS and Other Structures	MACHINERY Permanently Attached to Real Estate	TOTAL True and Full Value	ASSESSED VALUATIONS: RURAL: Homestead Up to $1,000 20%	RURAL: Over $1,000 and Non-Homestead 33⅓%	ALL OTHER: Timber Land Class 3a 20%	ALL OTHER: Homestead Up to $4,000 25%	ALL OTHER: Over $4,000 and Non-Homestead 40%	ALL OTHER: MACHINERY Permanently Attached to Real Estate 33⅓%	ALL OTHER: Seasonal and Recreational Cabins 33⅓%	TOTAL ASSESSED VALUE	Total Assessed Value as Equalized by the Board of Review	FINAL EQUALIZED VALUE
													Dollars	Dollars	Dollars	Dollars	Dollars	Dollars	Dollars	Dollars	Dollars	Dollars	Dollars	Dollars	Dollars	Dollars
1	Andrew C. Bruseberg	1	NE¼ of NE¼	25	137	30	40		114	No	No	T														
2	O. A. Odegard	2	NW¼ of NE¼				40			No	No	T														
3	" "	3	SW¼ of NE¼				40			No	No	T														
4	~~State of Minnesota~~ Ernest E. Kretzschmar	4	SE¼ of NE¼				40			No	No	T														
5		5																								
6	Otto L. & Eleanor S. Pokla	6	NE¼ of NW¼				40			No	No	T														
7	A. O. & Mabel Wilson	7	NW¼ of NW¼ less sold				39			No	No	F														
8	" " "	8	SW¼ of NW¼				40			No	No	F														
9	Otto L. & Eleanor S. Pokla	9	SE¼ of NW¼				40			No	No	F														
10	Gilbert & Meg Erickson	10	Part of NW¼ of NW¼				1			No	No	R														
11	Geneva Bondy	11	NE¼ of SW¼				40			No	No	T														
12	" "	12	GOV'T LOT 1				54.10			No	No	T														
13		13	SW¼ of SW¼																							
14	Geneva Bondy	14	GOV'T LOT 2				29.33			No	No	T														
15		15																								
16	State of Minnesota	16	NE¼ of SE¼																							
17	State of Minnesota	17	NW¼ of SE¼																							
18	State of Minnesota	18	SW¼ of SE¼																							
19	State of Minnesota	19	SE¼ of SE¼																							
20		20																								
							483.40																			

Cass County, Minnesota, for Taxes for the Year 1963.

	SOLD FOR TAXES	VALUATIONS BY SCHOOL DISTRICTS AS EQUALIZED BY DEPARTMENT OF TAXATION: District No. 114 Rate 25 Mills	District No. 114 Rate 25 Mills	District No. 114 Rate 25 Mills	District No. 114 Rate 25 Mills	District No. 114 Rate 25 Mills	District No. 114 Rate 25 Mills	Tax Including State Homestead Mills	State Tax on Non-Homestead 8.92 Mills	SPECIAL TAXES	SPECIAL TAXES	TOTAL TAXES		PAID	WHEN PAID Month Day Year	Number of Receipt	March Settlement 1964	June Settlement 1964	Penalty	November Settlement 1964	Penalty	Collections to First Monday in January 1965	Penalty	Delinquent on First Monday in January 1965	Total Delinquent Tax and Penalty	REMARKS
		Dollars	Dollars	Dollars	Dollars	Dollars	Dollars	$ cts.	$ cts.	$ cts.	$ cts.	$ cts.					$ cts.	$ cts.	$ cts.	$ cts.	$ cts.	$ cts.	$ cts.	$ cts.	$ cts.	
1			74					1904	66			19.70	1	Balance Paid	DEC 27 1964	2150		17.62				3.09				23.92
														~~Total~~	MAY 29 1964	2641										32.81
																										21.82
2			44					1132	40			11.72	2	PAID IN FULL	APR 30 1964			11.72								10.90 Elected
			~~55~~	Abate # 9231				~~1140~~	49			~~11.89~~														
3			44					1132	40			11.72	3	PAID IN FULL	APR 30 1964	2678		11.72								10.90
			~~55~~	" # 9231				~~1140~~	49			~~11.89~~														
4													4													
5													5													
6		# 51						1312				13.12	6	PAID IN FULL	APR 30 1964	7138		13.12								21.259
7		# 235						6044				60.44	7	PAID IN FULL	MAR 30 1964	6511		79.56								20.220
8		# 51						1312				13.12	8	PAID IN FULL	MAR 30 1964											"
9		# 51						1312				13.12	9	PAID IN FULL	APR 30 1964	7138		13.12								21.259
10				# 276				7788				77.88	10	PAID IN FULL	MAY 14 1964	10119		77.88								31.484
11			54					1132	40			11.72	11	PAID IN FULL	MAY 29 1964			11.72								32.29
12			23					592	20			6.12	12	PAID IN FULL	MAY 27 1964	6748		6.12								"
13													13													
14			11					282	10			2.92	14	PAID IN FULL	MAY 29 1964			2.92								
15													15													
16													16													
17													17													
18													18													
19													19													
20													20													
		# 588		# 276	164	114	18262																			
		322			322		7788		2.88			263.38						263.49				3.09				248 Abated
		710			486		26050																			

Assessment Roll and Tax List of Real Property in the Town of Powers

Form 5C—MILLER-DAVIS CO., MINNEAPOLIS

* Indicate Type of Property: R-Residential, C-Commercial, I-Industrial, U-Utility, F-Farm, L-Lakeshore, T-Timber, M-Mineral

	IN WHOSE NAME ASSESSED	DESCRIPTION OF PROPERTY: SUBDIVISION	Sec. or Lot	Town or Block	Rng	Number of Acres of Land: Acres	100ths	No. School District	Indicate Homestead Yes No	Agri. or Non-Agri. Year Yes No	* Indicate Type Property	TRUE AND FULL VALUATIONS: LAND Exclusive of Structures and Improvements	BUILDINGS and Other Structures	MACHINERY Permanently Attached to Real Estate	TOTAL True and Full Value	ASSESSED VALUATIONS: RURAL: Homestead Up to $1,000 20%	Over $1,000 Homestead 33⅓%	ALL OTHER: Timber Land Class 3a 20%	Homestead Up to $4,000 25%	Over $1,000 and Non-Homestead 40%	MACHINERY Permanently Attached to Real Estate 33⅓%	Seasonal and Recreational China 33⅓%	TOTAL ASSESSED VALUE	Total Assessed Value as Equalized by the Board of Review	FINAL EQUALIZED VALUE
						Acres	100ths					Dollars	Dollars	Dollars	Dollars	Dollars	Dollars	Dollars	Dollars	Dollars	Dollars	Dollars	Dollars	Dollars	Dollars
1			26	139	30		114																		
2																									
3																									
4																									
5																									
6	Geneva Bondy	GOV'T LOT 3				29.65			No	Yes	T														
7	Henry C. & Venice E. Montman	GOV'T LOT 1				30.90			Yes	No	L														
8	Geneva Bondy	GOV'T LOT 2 less W.155'				27.10			No	Yes	T														
9	" "	GOV'T LOT 4				29.75			No	Yes	T														
10																									
11	State of Minnesota	N E ¼ of S W ¼																							
12	State of Minnesota	N W ¼ of S W ¼																							
13	Lyle & Jessie Coffland	S W ¼ of S W ¼				40			No	Yes	T														
14	" " "	S E ¼ of S W ¼				40			No	Yes	T														
15																									
16	Geneva Bondy	GOV'T LOT 1				46.85			No	Yes	T														
17	State of Minnesota	N W ¼ of S E ¼																							
18	State of Minnesota	GOV'T LOT 8																							
19	State of Minnesota	W.155' of GOV'T LOT 2																							
20																									
	(Cont. Next Page)					239.30																			

Cass County, Minnesota, for Taxes for the Year 1963.

	SOLD FOR TAXES	VALUATIONS BY SCHOOL DISTRICTS AS EQUALIZED BY DEPARTMENT OF TAXATION: District No. / Rate ... Mills	Dollars	District No. / Rate ... Mills	Dollars	District No. / Rate ... Mills	Dollars	District No. / Rate ... Mills	Dollars	Tax including State Homestead ... Mills	$ cts.	State Tax on Non-Homestead ... Mills	$ cts.	SPECIAL TAXES	$ cts.	SPECIAL TAXES	$ cts.	TOTAL TAXES	$ cts.		PAID	WHEN PAID (Month Day Year)	Number of Receipt	March Settlement 1964	$ cts.	June Settlement 1964	$ cts.	Penalty	$ cts.	November Settlement 1964	$ cts.	Penalty	$ cts.	Collections to First Monday in January 1965	$ cts.	Penalty	$ cts.	Delinquent on First Monday in January 1965	$ cts.	Total Delinquent Tax and Penalty	$ cts.	REMARKS
1																				1																									
2																				2																									
3																				3																									
4																				4																									
5																				5																									
6		37								452	34							486		6	PAID IN FULL	MAY 29 1964	6708			486																21.57		
7				2	292					824	40							824	40	7	PAID IN FULL	MAY 8 1964	9373			824.40															3.494		
8		30								772	26							798		8	PAID IN FULL	MAY 29 1964				798															2.00	87	
9		33								848	30							878		9	PAID IN FULL	MAY 29 1964	6708			878																		
10																				10																									
11																				11																									
12																				12																									
13	SOLD FOR TAXES	65								424	48							439	2	13	FORFEITED	10/14/64																			21.57	Cancel	43.92	
14	SOLD FOR TAXES	59								158	52							159	0	14	FORFEITED	10/14/64																				"	15.70	
15																				15																									
16		52								1338	46							1384		16	PAID IN FULL	MAY 29 1964	6708			1384																21.57		
17																				17																									
18																				18																									
19																				19																									
20																				20																									
		376		N 292	292	142				9172								18248								12386																5862	
					376					8240		336																																
					665					17412																																			

Real Estate
WILLARD'S POINT
WOODLAND BEACH
DES MOINES BEACH
PINE BEACH
PT. BEACH
EL SUDO
BILLINGS BEACH
BALLARD'S LAKESHORE ON BIGFOOT LAKE

Form 5C—MILLER-DAVIS CO. MINNEAPOLIS

Assessment Roll and Tax List of Real Property in the Town of Powers

* Indicate Type of Property: R-Residential, C-Commercial, I-Industrial, U-Utility, F-Farm, L-Lakeshore, T-Timber, M-Mineral

	IN WHOSE NAME ASSESSED	DESCRIPTION OF PROPERTY: Subdivision	Sec. or Lot	Town or Block	Rng.	Number of Acres of Land (Acres 100ths)	No. School District	Indicate Homestead Yes or No	Agri. or Resi. Year or No	* Indicate Type of Property	TRUE AND FULL VALUATIONS: LAND Exclusive of Structures and Improvements	BUILDINGS and Other Structures	MACHINERY Permanently Attached to Real Estate	TOTAL True and Full Value	ASSESSED VALUATIONS: RURAL: Homestead Up to $4,000 20%	RURAL: Over $4,000 and Non-Homestead 33⅓%	ALL OTHER: Timber Class 2a 20%	ALL OTHER: Homestead Up to $4,000 25%	ALL OTHER: Over $4,000 and Non-Homestead 40%	ALL OTHER: MACHINERY Permanently Attached to Real Estate 33⅓%	ALL OTHER: Seasonal Agricultural Recreational Cabins 33⅓%	TOTAL ASSESSED VALUE	Total Assessed Value as Equalized by the Board of Review	FINAL EQUALIZED VALUE
						Acres					Dollars	Dollars	Dollars	Dollars	Dollars	Dollars	Dollars	Dollars	Dollars	Dollars	Dollars	Dollars	Dollars	Dollars
1				46	139.33			164																
2																								
3																								
4	Ruby Bacon	Part of GOVT LOT 6						no	no	L														
5	Ellsworth L. & Mary E. Woods	3 acs in NW cor of GOVT LOT 6				3		yes	no	L														
6																								
7	Ruth & Floyd Skinner	1/2 ac of GOVT LOT 6						yes	no	R														
8	" "	55/100 ac of GOVT LOT 6				.55		yes	no	L														
9																								
10	Helga M. & Ruby B. Pettirson	.5 ac of GOVT LOT 6				.37		no	no	L		150 added by T & J										302		
11																								
12	Archie M. & Ruby H. & Kenneth W. Bacon	Part of GOVT LOT 6						yes	no	R														
13																								
14																								
15	Arthur Perkins & Sitch	Part of GOVT LOT 6 (100' x 249.5')						no	no	L														
16																								
17																								
18																								
19																								
20						2.72																		

	SOLD FOR TAXES	VALUATIONS BY SCHOOL DISTRICTS AS EQUALIZED BY DEPARTMENT OF TAXATION: District No. Rate Mills Dollars	District No. Rate Mills Dollars	District No. Rate Mills Dollars	District No. Rate Mills Dollars	District No. Rate Mills Dollars	District No. Rate Mills Dollars	Tax Including State Homestead Mills $ cts.	State Tax on Non-Homestead 8.92 Mills $ cts.	SPECIAL TAXES $ cts.	SPECIAL TAXES $ cts.	TOTAL TAXES $ cts.	PAID	WHEN PAID Month Day Year	Number of Receipt	March Settlement 1964 $ cts.	June Settlement 1964 $ cts.	Penalty $ cts.	November Settlement 1964 $ cts.	Penalty $ cts.	Collections in First Monday in January 1965 $ cts.	Penalty $ cts.	Delinquent on First Monday in January 1965 $ cts.	Total Delinquent Tax and Penalty $ cts.	REMARKS
1																									
2																									
3																									
4				54				15 24	68			15 72	2nd HALF PAID DEC 23 1964		21578				7 86		7 86	24	Rem PR book 1st HALF PAID JUN 17 1964	23 72	
5				14 99				27 94				27 94	PAID IN FULL MAY 6 1964		21632		27 94								20223
6																									
7				6 152				42 90				42 90	PAID IN FULL SEP 21 1964												
8				6 22				6 20				6 20	PAID IN FULL SEP 21 1964						49 10	1 96					20454
9																									
10				302				85 22	2 20			87 92	2nd HALF PAID OCT 20 1964		21038				43 96						21497
													1st HALF PAID MAY 11 1964		21723		43 96								
11																									
12				6 211				59 54				59 54	2nd HALF PAID DEC 23 1964		21571				29 77		29 77	24	Rem PR 23 JT	23 77	20496
													1st HALF PAID JUN 17 1964		21669										
13																									
14																									
15				207				58 42	1 84			60 26	2nd HALF PAID OCT 30 1964		21351				30 13						21493
													1st HALF PAID MAY 29 1964		21671		30 13								
16																									
17																									
18																									
19																									
20				6 484																					
				562		1147 M		29 46	5 02			30 48					102 03				37 13				
				1047																					

Assessment Roll and Tax List of Real Property in the Town of Powers

Form 3C—MILLER-DAVIS CO., MINNEAPOLIS

* Indicate Type of Property: R-Residential, C-Commercial, I-Industrial, U-Utility, F-Farm, L-Lakeshore, T-Timber, M-Mineral

In Whose Name Assessed		Description of Property: Subdivision	Sec. or Lot	Town or Blk	Rng	Number of Acres of Land: Acres	100ths	No. School District	Indicate Homestead Yes or No	Agri. or Non-Agri. Yes or No	* Indicate Type of Property	True and Full Valuations: Land Exclusive of Structures Improvements	Buildings and Other Structures	Machinery Permanently Attached to Real Estate	Total True and Full Value	Assessed Valuations: Rural: Homestead Up to $4,000 20%	Rural: Over $4,000 and Homestead 33⅓%	Rural: Timber Class 2a 20%	All Other: Homestead Up to $4,000 20%	All Other: Over $4,000 and Non-Homestead 40%	All Other: Machinery Permanently Attached to Real Estate 33⅓%	All Other: Seasonal and Recreational Cabins 33⅓%	Total Assessed Value Equalized by the Board of Review	Final Equalized Value
						Acres	100ths					Dollars	Dollars	Dollars	Dollars	Dollars	Dollars	Dollars	Dollars	Dollars	Dollars	Dollars	Dollars	Dollars
Henry C. & Vernice E. Montman	1	GOVT LOT 1	27	139	39	120	114		Yes	No	L													
Russell J. & Hazel B. Foster	2	N½ of E. ½ lying W. of Soo R.R. Co. Part of Govt Lot 2 lying W. of Lake Inez Less 1 A.							No	No	L													
	3																							
Betty Jane & Merle J. O'Brien	4	E½ of E½ of E½ of the Part of Govt Lot 2 lying W. of Lake Inez				3			No	Yes	R													
Gladys Tysedal	5	N½ of S½ of W½ of NW¼ of NW¼							Yes	Yes	T													
Otto L. Pekkala	6	Govt Lot 2 Sec. 5 lying W. of E½ of E½ of that Part lying W. of Lake Inez Lot				37			No	Yes	T													
	7																							
Floyd L. & Marion L. Hamilton	8	SW¼ of NW¼ less N. ½ of W. ½ of W. ½ of S. ½				36			Yes	Yes	T													
Marcus O. & Irene Ruth Koch	9	GOVT LOT 4				40			Yes	Yes	F													
Rona W. & Don K. Tice	10	NW¼ of NW¼ less S. ½ of W. ½ of W. ½ of S. ½				28			No	Yes	T													
Moses Kolestrand	11	NE¼ of SW¼				40			No	Yes	T													
Floyd L. & Marion L. Hamilton	12	GOVT LOT 6				117.5			Yes	Yes	T													
Moses Kolestrand	13	GOVT LOT 7				58.05			No	No	L													
" "	14	SE¼ of SW¼				40			No	Yes	T													
Gladys Tysedal	15	S½ of W½ of W½ of NW¼ of NW¼							Yes	Yes	T													
Ruth M. Stenberg	16	GOVT LOT 2 less Plat				14.10			No	Yes	F													
Libbie Mae Wilson, Caryll & Vermine Foster	17	S½ of the NW¼ of the Part of Govt Lot 3 lying W. of Lake Inez less S. 30 rods of that Part of Lot 3 lying W. of the Lake																						
Clarence E. Schlenker	18	SW¼ of SE¼				40			No	Yes	T													
Lyle & Susie Coffland	19	SE¼ of SE¼				40			Yes	Yes	F													
	20																							
						355.10																		

Cass County, Minnesota, for Taxes the Year 1963.

	Sold for Taxes	Valuations by School Districts as Equalized by Department of Taxation: District No. / Rate — Mills	Dollars	District No. / Rate — Mills	Dollars	District No. / Rate — Mills	Dollars	District No. / Rate — Mills	Dollars	Tax Including State Homestead Mills	$ cts.	State Tax on Non-Homestead 9.97 Mills	$ cts.	Special Taxes	$ cts.	Special Taxes	$ cts.	Total Taxes	$ cts.		Paid	When Paid (Month Day Year)	Number of Receipt	March Settlement 1964	$ cts.	June Settlement 1964	$ cts.	Penalty	$ cts.	November Settlement 1964	$ cts.	Penalty	$ cts.	Collections to First Monday in January 1965	$ cts.	Penalty	$ cts.	Delinquent on First Monday in January 1965	$ cts.	Total Delinquent Tax and Penalty	$ cts.	Remarks
1						H 25				7.06								7.06		1	PAID IN FULL	MAY 8 1964	9373			7.06																24488
2						8				5.08		16						5.24		2	PAID IN FULL	FEB 19 1964	7946	-5.24																		20305
3																				3																							
4		216								55.56		1.92						57.48		4	PAID IN FULL	FEB 7 1964	49	-57.48																		40205
5		H 9								2.32								2.32		5	PAID IN FULL	JUN 1 1964	12286			2.32																21398
6		121								31.12		1.08						32.20		6	PAID IN FULL	APR 20 1964	9139			32.20																21251
7																				7																							
8		H 64								16.46								16.46		8	PAID IN FULL	MAY 22 1964	10313			16.46																21203
9		H 161								41.40								41.40		9	PAID IN FULL	MAY 5 1964	7125			41.40																21258
10		59								15.18		.52						15.70		10	PAID IN FULL	MAY 29 1964	16707			15.70																21256
11		85								21.86		.76						22.62		11	PAID IN FULL	MAY 27 1964	10552			22.62																21399
12		H 32								8.24								8.24		12	PAID IN FULL	MAY 22 1964	10313			8.24																21253
13						94				26.52		.84						27.36		13	PAID IN FULL	MAY 27 1964				27.36																21379
14		85								21.86		.76						22.62		14	PAID IN FULL	MAY 27 1964	10552			22.62																21379
15		H 7								1.80								1.80		15	PAID IN FULL	MAY 8 1964	10286			1.80																21398
16		26								6.68		.24						6.92		16	PAID IN FULL	MAY 29 1964	10760			6.92																21255
17																				17																							
18		79								20.32		.70						21.02		18	PAID IN FULL	MAY 22 1964	10314			21.02																21210
19	SOLD FOR TAXES	H 64								16.46								16.46		19	FORFEITED	10/31/64																				Cancel 16.46
20																				20																							
		H 337		H 8	3.47			114		259.26																																	
		621		1223	783			82		38.66		6.98						204.80						6277		204.80																	
		1008		137	1143					297.92																																	

Assessment Roll and Tax List of Real Property in the Town of Powers

Form 5C—HILLSBORO CO., MINNEAPOLIS

* Indicate Type of Property: R-Residential, C-Commercial, I-Industrial, U-Utility, F-Farm, L-Lakeshore, T-Timber, M-Mineral

	IN WHOSE NAME ASSESSED	DESCRIPTION OF PROPERTY: SUBDIVISION	Sec. or Lot	Town or Block	Rng	Number of Acres of Land (Acres)	100ths	No. School District	Indicate Homestead Yes or No	Agr. or Rural Res. Yes or No	* Indicate Type of Property	TRUE AND FULL VALUATIONS: LAND Exclusive of Structures and Improvements	BUILDINGS and Other Structures	MACHINERY Permanently Attached to Real Estate	TOTAL True and Full Value	ASSESSED VALUATIONS: RURAL: Homestead Up to $4,000 20%	RURAL: Over $4,000 and Non-Homestead 33⅓%	ALL OTHER: Timber Land Class 3a 20%	ALL OTHER: Homestead Up to $4,000 25%	ALL OTHER: Over $4,000 and Non-Homestead 40%	ALL OTHER: MACHINERY Permanently Attached to Real Estate 33⅓%	ALL OTHER: Seasonal and Recreational Cabins 33⅓%	TOTAL ASSESSED VALUE	Total Assessed Value Equalized by the Board of Review	FINAL EQUALIZED VALUE	REMARKS
												Dollars	Dollars	Dollars	Dollars	Dollars	Dollars	Dollars	Dollars	Dollars	Dollars	Dollars	Dollars	Dollars	Dollars	
	Gladys Tyssedal	1 NE¼ of NE¼	28	139	38	40		114	Yes	Yes	R															
	George + Marie Oltmanns	2 GOVT LOT 2				57			No	Yes	R															
		3																								
	Margaret A. Luebben et al	4 GOVT LOT 1 / less E. 32 rds. + less 3.9 acres				11	55		Yes	Yes	T															
	Gladys Tyssedal	5 E 25 rds of GOVT LOT 1 / less S 34 rds. of W 14 rds. of E 25 rds.				14			Yes	Yes	T															
	Richard Jr + Myrtle Ray	6 NE¼ of NW¼				40			Yes	Yes	F															
	" " "	7 NW¼ of NW¼				40			Yes	Yes	F															
	Margaret + Wiley P. Bloom	8 SW¼ of NW¼ W. of Co. Rd.				40			No	Yes	F															
	State of Minnesota	9 GOVT LOT 3																								
	Kenneth Luebben	Com. at a pt. 65 rds. S&W 8⅛8' from NE Cor of Govt Lot 1, thence W. 80' thence S. to lake, thence along lake to pt. 8⅛8' W of E line of Govt lot 1, thence N. to beg.				67			No	No	L															
	Margaret + Wiley P. Bloom	12 GOVT LOT 4 W. of Co. Rd.				55	75		No	Yes	F															
	Harold + Sadie Smith	13 GOVT LOT 5				8	90		Yes	No	C															
	Margaret J. Luebben	Com. at NE cor. of Govt lot 1, S 65 rds. W. 928¼ as pt. of beg. thence W. 80'; S to lake, thence along lake to a pt. 928¼ W of E line of Govt lot 1; thence N. to beg.							No	No	L															
	W. E. Luebben	16 W ½ rds. of E 32 rds. of GOVT LOT. less N. 43 rds.				47			No	No	L															
	Gladys Tyssedal	17 N 43 rds. of W ½ rds. of E 32 rds. of GOVT LOT 1				1			Yes	Yes	T															
	"	18 S 34 rds. of W ½ rds. of E 25 rds. of GOVT LOT 1				1	95		No	No	L															
	Eugene Walter + Donna C. Wroe	19 GOVT LOT 6 less 4.5 acs. Platted				4	45		No	No	L															
	Lewis + Martha Van Slaricom	20 SW¼ of NW¼ + GOVT LOT 7 less Part W. of Co. Rd.							Yes	Yes	F															
	(Cont. Next Page)					354	94																			

	SOLD FOR TAXES	VALUATIONS BY SCHOOL DISTRICTS AS EQUALIZED BY DEPARTMENT OF TAXATION: District No. 114 Rate 44 Mills	District No. 114 Rate 44 Mills	District No. 114 Rate 44 Mills	District No. 114 Rate 44 Mills	District No. 114 Rate 44 Mills	Tax Including State Homestead Mills	State Tax on Non-Homestead $ 9.50 Mills	SPECIAL TAXES	SPECIAL TAXES	TOTAL TAXES	PAID	WHEN PAID (Month Day Year)	Number of Receipt	March Settlement 1964	June Settlement 1964	Penalty	November Settlement 1964	Penalty	Collections to First Monday in January 1965	Penalty	Delinquent on First Monday in January 1965	Penalty	Total Delinquent Tax and Penalty	REMARKS
	Dollars	Dollars	Dollars	Dollars	Dollars	Dollars	$ cts.	$ cts.	$ cts.	$ cts.	$ cts.				$ cts.	$ cts.	$ cts.	$ cts.	$ cts.	$ cts.	$ cts.	$ cts.	$ cts.	$ cts.	
1		H 215					55 30				55 30					55 30									2 1398
2		536					130 14	4 52			134 66	PAID IN FULL	MAY 29 1964	12286		134 66									2 1398
3												PAID IN FULL	MAY 22 1964	10310											
4		74					19 04	93 / 26			19 70	2nd HALF PAID	OCT 30 1964	20337				9 85							2 1399
5		H 17					4 38				4 38	1st HALF PAID	MAY 29 1964	16491		9 85									2 1398
6		H 74					19 04				19 04	PAID IN FULL	MAY 29 1964	12286		4 38									
7		H 155					39 86				39 86	PAID IN FULL	MAY 1 1964	8789		58 90									2 1400
8		11					2 82	10			2 92	PAID IN FULL	MAY 29 1964	12195		2 92									2 1352
9																									
10			24				6 78	22			7 00	2nd HALF PAID	OCT 30 1964	20337				3 50							2 1397
11												1st HALF PAID	MAY 29 1964	16610		3 50									
12		11					2 82	10			2 92	PAID IN FULL	MAY 29 1964	12195		2 92									2 1352
13			H 314 / 165				135 16	48			136 64	PAID IN FULL	APR 29 1964	7434		136 64									2 1402
14																									
15			24				6 78	22			7 00	2nd HALF PAID	OCT 30 1964	20337				3 50							2 1397
16			24				6 78	22			7 00	1st HALF PAID	MAY 29 1964	16610		3 50		3 50							2 1397
17		H 1					26				26	PAID IN FULL	MAY 29 1964	12286		26									2 1398
18			29				8 18	26			8 44	PAID IN FULL	MAY 29 1964			8 44									2 1398
19			24				6 78	22			7 00											2 70			2 1397
20		H 283					72 78				72 78	PAID IN FULL	MAY 29 1964	12195		72 78									2 1352
		H 1415	H 314 = 1054	114	34 64																				
		602	290 = 897	114	17 46	880					52 40					49 75		2 31				2 70		
		1341	604 = 1951		51 60																				

Assessment Roll and Tax List of Real Property in the Town of Powers, Cass County, Minnesota, for Taxes for the Year 1963.

Form 5C—WILLIAMS-DAVIS CO., MINNEAPOLIS

* Indicate Type of Property: R-Residential, C-Commercial, I-Industrial, U-Utility, F-Farm, L-Lakeshore, T-Timber, M-Mineral

	IN WHOSE NAME ASSESSED	DESCRIPTION OF PROPERTY: SUBDIVISION	Sec. or Lot	Town or Block	Rng.	Number of Acres of Land (Acres 100ths)	No. School District	Indi. Homestead Yes or No	Agri. Homestead Yes or No	* Indi. Type of Property	TRUE AND FULL VALUATIONS: LAND Exclusive of Structures and Improvements (Dollars)	BUILDINGS and Other Structures (Dollars)	MACHINERY Permanently Attached to Real Estate (Dollars)	TOTAL True and Full Value (Dollars)	ASSESSED VALUATIONS: RURAL: Homestead Up to $4,000 20% (Dollars)	RURAL: Over $4,000 and Non-Homestead 33⅓% (Dollars)	ALL OTHER: Timber Land Class 3a 20% (Dollars)	ALL OTHER: Homestead Up to $4,000 25% (Dollars)	ALL OTHER: Over $4,000 and Non-Homestead 40% (Dollars)	ALL OTHER: MACHINERY Permanently Attached to Real Estate 33⅓% (Dollars)	ALL OTHER: Seasonal and Recreational Cabins 33⅓% (Dollars)	TOTAL ASSESSED VALUE (Dollars)	Total Assessed Value as Equalized by the Board of Review (Dollars)	FINAL EQUALIZED VALUE (Dollars)
1			28	138	33		114																	
2																								
3																								
4																								
5	Francis J. & Marie L. Parisien	Beg. at a pt. 32 rds. W. & 60 rds. S. of NE cor. of Govt. lot 1; thence W. 80' thence S. to waters edge, thence along water to 32nd line thence N. to place of beg.					114	Yes	No	L														
7																								
8																								
9	Waldo T. Luebben	Com. at NE cor. of Govt lot 1, S. 65 rds W. 768' as pt. of beg., thence W. 80' to lake; thence along lake to a pt. 768' W. of E. line of govt. lot 1 thence N. to beg.					114	No	No	L														
11																								
12																								
13																								
14																								
15																								
16																								
17																								
18																								
19																								
20																								

	SOLD FOR TAXES	VALUATIONS BY SCHOOL DISTRICTS AS EQUALIZED BY DEPARTMENT OF TAXATION: District No. 114 Rate 2 Mills (Dollars)	District No. 114 Rate 2 Mills (Dollars)	District No. 114 Rate 2 Mills (Dollars)	District No. 114 Rate 2 Mills (Dollars)	Tax including State Homestead Mills ($ cts.)	State Tax on Non-Homestead 4.9 Mills ($ cts.)	SPECIAL TAXES ($ cts.)	SPECIAL TAXES ($ cts.)	TOTAL TAXES ($ cts.)	PAID (Month Day Year)	WHEN PAID	Number of Receipt	March Settlement 1964 ($ cts.)	June Settlement 1964 ($ cts.)	Penalty ($ cts.)	November Settlement 1964 ($ cts.)	Penalty ($ cts.)	Collections to First Monday in January 1965 ($ cts.)	Penalty ($ cts.)	Delinquent on First Monday in January 1965 ($ cts.)	Total Delinquent Tax and Penalty ($ cts.)	REMARKS
1																							
2																							
3																							
4																							
5		107				22.52	96			23.48	PAID IN FULL APR 20 1964	6741			23.48								212.47
6																							
7																							
8																							
9																							
10			24			6.78	22			7.00	HALF PAID OCT 30 1964 / HALF PAID MAR 9 1965	20337 / 6670			3.50		3.50					2.277	22.186
11																							
12																							
13																							
14																							
15																							
16																							
17																							
18																							
19																							
20																							
		107	24 = 131	114	114	27.52 / 6.78 / 34.30	1.18			35.48					31.98		3.50					

Assessment Roll and Tax List of Real Property in the Town of Powers, Cass County, Minnesota, for Taxes for the Year 1963.

Form 50 WILLIS-DAVIS CO., MINNEAPOLIS

* Indicate Type of Property: R-Residential, C-Commercial, I-Industrial, U-Utility, F-Farm, L-Lakeshore, T-Timber, M-Mineral

In Whose Name Assessed		Description of Property: Subdivision	Sec. or Lot	Town or Block	Rng.	Number of Acres of Land: Acres	100ths	No. School District	Indicate Type of Improved Property Yes or No	Agricultural Type of Improved Property Yes or No	Indicate Type of Property	True and Full Valuations: Land Exclusive of Structures and Improvements	Buildings and Other Structures	Machinery Permanently Attached to Real Estate	Total True and Full Value	Assessed Valuations: Rural: Homestead Up to $4,000 20%	Over $4,000 and Non-Homestead 33⅓%	Timber Land Class 3a 20%	All Other: Homestead Up to $4,000 25%	Over $4,000 and Non-Homestead 40%	Machinery Permanently Attached to Real Estate 33⅓%	Seasonal and Recreational Cabins 33⅓%	Total Assessed Value	Final Equalized Value
												Dollars	Dollars	Dollars	Dollars	Dollars	Dollars	Dollars	Dollars	Dollars	Dollars	Dollars	Dollars	Dollars
Darrell J. + LaVanche M. Somers	1	NE¼ of NE¼	29	139	30	40		114	Yes	Yes	F													
Elmer + Ida Doty	2	NW¼ of NE¼				40			No	Yes	F													
" " "	3	SW¼ of NE¼				40			No	Yes	F													
Darrell J. + LaVanche M. Somers	4	SE¼ of NE¼				40			Yes	Yes	F													
Adolph + Vernette Biesiada	5	S 442' of W 343' of NW¼ of SE¼				2			Yes	No	C													
Elmer + Ida Doty	6	NE¼ of NW¼				40			No	Yes	F													
" " "	7	NW¼ of NW¼				40			No	Yes	F													
" " "	8	SW¼ of NW¼ less S 200' of E 418'				37.4			No	Yes	F													
" " "	9	SE¼ of NW¼ less N 200' of W 335'				32.6			No	Yes	F													
Village of Backus	10	S 200' of W 335' of SW¼ of NW¼ + S 200' of E 418' of SW¼ of NW¼																						
	11	NE¼ of SW¼ Village of Backus																						
Vermit + Betty Zaffke	12	NW¼ of SW¼				40			Yes	Yes	F													
	13	SW¼ of SW¼ Villages of Backus																						
	14	SE¼ of SW¼ Villages of Backus																						
Rose E. + Dorothy E. Baker, Myrtle Wilkhoit, Hans + Kathrine Simons	15	40 Ac. of SW¼ of SE¼				62			No	No	C													
" " "	16	NE¼ of SE¼				40			Yes	Yes	F													
	17	NW¼ of SE¼ less N 520' of W 343'				40			Yes	Yes	F													
K. L. E. + Rhoda Lakto	18	SW¼ of SE¼ less 1.17 Ac. H.R. + less 2 ac.				38.23			Yes	Yes	F													
John + Adelbie Sherman	19	Rudy SE¼ of SE¼				17			Yes	Yes	F													
Donald + Ann K. Tice	20	SE¼ of SE¼ less 1.19 ac.				21			Yes	Yes	F													
(Cont. next Page)						510.83																		

Sold for Taxes	Validations by School Districts as Equalized by Department of Taxation: District No. / Rate — Mills	District No. / Rate — Mills	District No. / Rate — Mills	District No. / Rate — Mills	Tax Including State Homestead — Mills	State Tax on Non-Homestead 8.92 Mills	Special Taxes	Special Taxes	Total Taxes		Paid	When Paid: Month Day Year	Number of Receipt	March Settlement 1964	June Settlement 1964	Penalty	November Settlement 1964	Penalty	Collections to First Monday in January 1965	Penalty	Delinquent on First Monday in January 1965	Total Delinquent Tax and Penalty	Remarks
Dollars	Dollars	Dollars	Dollars	Dollars	Dollars		$ cts.	$ cts.	$ cts.					$ cts.	$ cts.	$ cts.	$ cts.	$ cts.	$ cts.	$ cts.	$ cts.	$ cts.	
	114 / 25																						
1	H 210				5400				5400	1	PAID IN FULL	MAY 1 1964	9791		5400								
2	40				1028	36			1064	2	1st HALF PAID OCT 31 1964 / 1st HALF PAID MAY 29 1964		2037 / 9333		532		532						
3	153				4706	164			4870	3	2nd HALF PAID OCT 31 1964 / 1st HALF PAID MAY 29 1964		2037 / 9333		2437								
4	H 38				975				975	4	PAID IN FULL	MAY 1 1964	9791		975								
5	SOLD FOR TAXES		H 292		8240				8240	5									8240				
6	80				2058	62			2120	6	2nd HALF PAID OCT 31 1964 / 1st HALF PAID MAY 29 1964				1058		1062					21.18	25.187
7	74				2032	70			2102	7	2nd HALF PAID OCT 31 1964 / 1st HALF PAID MAY 29 1964		2037 / 9333		1051		1051						
8	76				1954	68			2022	8	2nd HALF PAID OCT 31 1964 / 1st HALF PAID MAY 29 1964		2037 / 9333		1011		1011					20.22	
9	113				2906	100			3006	9	2nd HALF PAID OCT 31 1964 / 1st HALF PAID MAY 29 1964				1503		1503						
10										10													
11										11													
12	H 163				4192				4192	12	PAID IN FULL	MAY 29 1964	9855		4192							21.92	
13										13													
14										14													
15			452		12754	404			13158	15	PAID IN FULL	MAY 8 1964	9374		13158							21.93	
16	H 67				1724				1724	16									1724	18.96		20.118	
17	H 80				2058				2058	17									2058	22.64			
18	H 295				7588				7588	18	PAID IN FULL / 2nd HALF PAID OCT 31 1964 / 1st HALF PAID APR 1 1964	MAY 6 1964	9357 / 2037 / 7761		3788		3800					37.92	
19	H 101				2598				2598	19					1299		1299					34.98	25.188
20	H 166				4270				4270	20	PAID IN FULL	MAY 29 1964	9762		4270							42.70	
	H 1120	H 2921.1412	114 ac		43342																		
	52	452.1023	7 ac		4994	9.14			65400						44482		8896						
	1691	7441.2435			64486																		

Assessment Roll and Tax List of Real Property in the Town of Powers, Cass County, Minnesota, for Taxes for the Year 1963.

Form 5C—Miller-Davis Co., Minneapolis

* Indicate Type of Property: R-Residential, C-Commercial, I-Industrial, U-Utility, F-Farm, L-Lakeshore, T-Timber, M-Mineral

	In Whose Name Assessed	Description of Property: Subdivision	Sec. or Lot	Town or Block	Rng.	Number of Acres of Land: Acres	100ths	No. School District	Indicate Homestead Yes or No	Agri. or Seas. Homestead Yes or No	* Indicate Type of Property	True and Full Valuations: Land Exclusive of Structures and Improvements	Buildings and Other Structures	Machinery Permanently Attached to Real Estate	Total True and Full Value	Assessed Valuations: Rural: Homestead Up to $4,000 20%	Rural: Over $4,000 and Non-Homestead 33⅓%	All Other: Timber Land Class 3a 20%	All Other: Homestead Up to $4,000 25%	All Other: Over $4,000 and Non-Homestead 40%	All Other: Machinery Permanently Attached to Real Estate 33⅓%	All Other: Seasonal and Recreational Cabins 33⅓%	Total Assessed Value	Total Assessed Value as Equalized by the Board of Review	Final Equalized Value
						Acres						Dollars	Dollars	Dollars	Dollars	Dollars	Dollars	Dollars	Dollars	Dollars	Dollars	Dollars	Dollars	Dollars	Dollars
1			29	139	30			114																	
2																									
3																									
4																									
5	Wm E & Ruth M DeJuneq	N400' of S829' of W 343' of NW¼ of SE¼							Yes	No	C														
6	Myrtle Willhoit	E 2 rods of SW¼ of SE¼																							
7																									
8																									
9																									
10																									
11																									
12																									
13																									
14																									
15																									
16																									
17																									
18																									
19																									
20																									

	Sold for Taxes	Valuations by School Districts as Equalized by Department of Taxation: District No. ___ Rate ___ Mills	District No. ___ Rate ___ Mills	District No. 114 Rate 138.28 Mills	District No. ___ Rate ___ Mills	District No. ___ Rate ___ Mills	Tax Including State Homestead ___ Mills	State Tax on Non-Homestead 8.92 Mills	Special Taxes	Special Taxes	Total Taxes	Paid	When Paid	Number of Receipt	March Settlement 1964	June Settlement 1964	Penalty	November Settlement 1964	Penalty	Collections to First Monday in January 1965	Penalty	Delinquent on First Monday in January 1965	Total Delinquent Tax and Penalty	Remarks
		Dollars	Dollars	Dollars	Dollars	Dollars	$ cts.	$ cts.	$ cts.	$ cts.	$ cts.		Month Day Year		$ cts.	$ cts.	$ cts.	$ cts.	$ cts.	$ cts.	$ cts.	$ cts.	$ cts.	
1																								
2																								
3																								
4																								
5				490		138.28	4.38				142.66	1st HALF PAID OCT 30 1964	2ND HALF PAID MAY 29 1964	16577		7.33		7.33					21.99	3.51.76
6																								
7																								
8																								
9																								
10																								
11																								
12																								
13																								
14																								
15																								
16																								
17																								
18																								
19																								
20																								
				490	114 m2	138.28	4.38				142.66					7.33		7.33						

Real Estate

HILLER'S POINT | WOODLAND | THE MOUNTS | PINE RIDGE | BY BEACH | EL SUDO | PINE RIDGE | PALLAND'S LAKESHORE ON PALMER LAKE

Assessment Roll and Tax List of Real Property in the Town of Powers

Form PSC MILLER-DAVIS CO., MINNEAPOLIS

* Indicate Type of Property: R-Residential, C-Commercial, I-Industrial, U-Utility, F-Farm, L-Lakeshore, T-Timber, M-Mineral

	In Whose Name Assessed	Description of Property: Subdivision	Sec. or Lot	Town or Block	Rng.	Number of Acres of Land: Acres	Hdths	No. School District	Indicate Improvements Assessed	Assessed Year	Assessed No	Indicate Type of Property*	True and Full Valuations: Land Exclusive of Structures and Improvements	Buildings and Other Structures	Machinery Permanently Attached to Real Estate	Total True and Full Value	Assessed Valuations: Rural: Homestead Up to $4,000 20%	Over $4,000 and Non-Homestead 33⅓%	All Other: Timber Land Class 3a 20%	Homestead Up to $4,000 25%	Over $4,000 and Non-Homestead 40%	Machinery Permanently Attached to Real Estate 33⅓%	Seasonal and Recreational Cabins 33⅓%	Total Assessed Value	Total Assessed Value as Equalized by the Board of Review	Final Equalized Value
						Acres	Hdths						Dollars	Dollars	Dollars	Dollars	Dollars	Dollars	Dollars	Dollars	Dollars	Dollars	Dollars	Dollars	Dollars	Dollars
1	Larson Arthur + Mary Barchus	NE¼ OF NE¼ E of Rg.	32	139	30	32		114	Yes	Yes	E															
2	Richard J. Smudas	GOV'T LOT 1 less E ½ rds of S 20 rds of E 45 rds.				38			Yes	Yes	F															
3	Larson Arthur + Mary Barchus	GOV'T LOT 2 less 4 acs + less Part W of Rg.				32.35			Yes	Yes	F															
4																										
5	Lucille A + Howard M. Bang	4 acs of GOV'T LOT 2 less sold				4			No	No	L															
6																										
7	Lown Arthur + Mary Barchus ~~Independent School Dist.~~ #114	S 350' of GOV'T LOT 2 E of Rg.																								
8	Independent School Dist. #114	2.7 acs of GOV'T LOT 3 E of Rg.																								
9	" #114	Part of Govt. Lot 3																								
10	Wm. Koepf	5 acs of NE¼ of NE¼				5			Yes	No	R															
1	James Elmo + Elna L. Leslie	Part of GOV'T LOT 1							No	No	R															
12																										
13																										
14																										
15	Albert E + Vonnie E. Johnson	E ½ rds of GOV'T LOT 1 + S 20 rds of Lying W of E ½ rds of GOV'T LOT 1							No	Yes	T															
16	Larson Arthur + Mary Barchus	GOV'T LOT 3 less School & less Part W of Rg.							Yes	Yes	F															
17																										
18																										
19																										
20	James Elmo + Elna Sue Leslie	Part of GOV'T LOT 2				196			No	No	L															
						216 01																				

Cass County, Minnesota, for Taxes for the Year 1963.

	Sold for Taxes	Validations by School Districts as Equalized by Department of Taxation: District No. 114 Rate 3.5 Mills		District No. Rate Mills		District No. Rate Mills		District No. Rate Mills		Tax Including State Homestead	State Tax on Non-Homestead 6.4 Mills	Special Taxes	Special Taxes	Total Taxes		Paid	When Paid	Number of Receipt	March Settlement 1964	June Settlement 1964	Penalty	November Settlement 1964	Penalty	Collections to First Monday in January 1965	Penalty	Delinquent on First Monday in January 1965	Total Delinquent Tax and Penalty	Remarks
		Dollars	Dollars	Dollars	Dollars	Dollars	Dollars	Dollars	Dollars	$ cts.	$ cts.	$ cts.	$ cts.	$ cts.			Month Day Year		$ cts.	$ cts.	$ cts.	$ cts.	$ cts.	$ cts.	$ cts.	$ cts.	$ cts.	
1			H 57							1466				1466	1	2nd HALF PAID OCT 30 1964 1st HALF PAID MAY 6 1964	2051 6772			93		733						2 0166	2 5189
2			H 160							4116				4116	2	FULL MAY 6 1964	9154			41 16								2 2345	
3			H 247							6355				6352	3	2nd HALF PAID OCT 30 1964 1st HALF PAID MAY 6 1964	2051 6772			31 76		317 6						2 0216	2 3 157
4															4														
5	HOLD FOR TAXES				168					4740	150			4890	5											1 1290	2 5379	2 0241
6															6														
7															7														
8															8														
9															9														
10				H 48						1254				1354	10	PAID IN FULL APR 20 1964	6878			13 54								2 1487	
11				28						790	24			814	11											8 24	8 95	2 0134	
12															12														
13															13														
14															14														
15	HOLD FOR TAXES		14							488	16			504	15											5 04		2 0233	
16			H 7							180				180	16	2nd HALF PAID OCT 30 1964 1st HALF PAID MAY 6 1964	2051 6772			90		90						2 0116	2 3157
17															17														
18															18														
19															19														
20			H 471	H 48	36	519	114 R	1016		32				1048	20											10 45	2 1 57	2 0189	
			19		232	251	114	7 90		23 24				2072 4						9 26		74 90				7 36			
			490		280	770		2 06	03																				

Assessment Roll and Tax List of Real Property in the Town of Powers, Cass County, Minnesota, for Taxes for the Year 1963.

Form 5C—MILLER-DAVIS CO., MINNEAPOLIS

* Indicate Type of Property: R-Residential, C-Commercial, I-Industrial, U-Utility, F-Farm, L-Lakeshore, T-Timber, M-Mineral

	IN WHOSE NAME ASSESSED	DESCRIPTION OF PROPERTY: SUBDIVISION	Sec. or Lot	Town or Block	Rng.	Number of Acres of Land: Acres	100ths	No. School District	Indicate Homestead Yes or No	Agri. or Nonagri. Resp. Yes or No	Indicate Type of Property	TRUE AND FULL VALUATIONS: LAND Exclusive of Structures and Improvements	BUILDINGS and Other Structures	MACHINERY Permanently Attached to Real Estate	TOTAL True and Full Value	ASSESSED VALUATIONS: RURAL: Homestead Up to $4,000 20%	Over $4,000 and Non-Homestead 33⅓%	ALL OTHER: Timber Land Class 3a 20%	Homestead Up to $4,000 25%	Over $4,000 and Non-Homestead 40%	MACHINERY Permanently Attached to Real Estate 33⅓%	Seasonal and Recreational Cabins 33⅓%	TOTAL ASSESSED VALUE	Total Assessed Value as Equalized by the Board of Review	FINAL EQUALIZED VALUE
						Acres	100ths					Dollars	Dollars	Dollars	Dollars	Dollars	Dollars	Dollars	Dollars	Dollars	Dollars	Dollars	Dollars	Dollars	Dollars
1						31	139.30		114																
2																									
3																									
4																									
5																									
6																									
7																									
8																									
9																									
10	Palmer G. & Royal C. Imbrehl	E½ of GOV'T LOT 5				162		770	770	L															
11																									
12																									
13	Wm. D. & Emma Lee Adams	W½ of GOV'T LOT 5				162		770	770	L															
14																									
15																									
16	James J. & Elaine L. Cada	NE¼ of SE¼ GOV'T LOT 3				46.25		770	770	F															
17		NW¼ of SE¼ lease way																							
18		SW¼ of SE¼ GOV'T LOT 4				52.50		770	770	F															
19		SE¼ of SE¼ lease way																							
20																									
						407.77																			

VALUATIONS BY SCHOOL DISTRICTS AS EQUALIZED BY DEPARTMENT OF TAXATION

	SOLD FOR TAXES	District No. / Rate ___ Mills	Dollars	District No. / Rate ___ Mills	Dollars	District No. / Rate ___ Mills	Dollars	District No. / Rate ___ Mills	Dollars	Tax including State Homestead ___ Mills	$ cts.	State Tax on Non-Homestead 8.5 Mills	$ cts.	SPECIAL TAXES	$ cts.	SPECIAL TAXES	$ cts.	TOTAL TAXES	$ cts.
1																			
2																			
3																			
4																			
5																			
6																			
7																			
8																			
9																			
10						39				11.00		34						11.34	
11																			
12						H 24				6.78								6.78	
13																			
14																			
15																			
16	CX		H 64							16.46								16.46	
17																			
18			H 72							18.52								18.52	
19																			
20			H 136			H 24	160	a		34.98									
						39	39	147m		17.78		34						53.10	
						63	199			52.76									

	PAID	WHEN PAID: Month Day Year	Number of Receipt	March Settlement 1964	June Settlement 1964	Penalty	November Settlement 1964	Penalty	Collections to First Monday in January 1965	Penalty	Delinquent on First Monday in January 1965	Total Delinquent Tax and Penalty	REMARKS
				$ cts.	$ cts.	$ cts.	$ cts.	$ cts.	$ cts.	$ cts.	$ cts.	$ cts.	
1													
2													
3													
4													
5													
6													
7													
8													
9													
10	PAID IN FULL	MAY 12 1964	2362		11.34								21488
11													
12	2ND HALF PAID OCT 8 1964 / 1ST HALF PAID MAY 8 1964		18403 / 10442		3.39		3.39						24489 25189
13													
14													
15													
16	2ND HALF PAID / 1ST HALF PAID MAY 29 1964		14323		8.23		8.23						22250 23187
17													
18	2ND HALF PAID / 1ST HALF PAID MAY 29 1964		14323		9.26		9.26						22250 "
19													
20													
					32.22		30.88						

Real Estate

MILLER'S POINT | BOWMAN | DEE MOORES BEACH | PORTSMOUTH BEACH | BY BOCA | EL SUDRO | BEACHWOOD BEACH | DALLAND'S LAKESHORE ON BEACH BEACH

Assessment Roll and Tax List of Real Property in the Town of Powers

Form 1C WILLIS-DAVIS CO., MINNEAPOLIS

* Indicate Type of Property: R-Residential, C-Commercial, I-Industrial, U-Utility, F-Farm, L-Lakeshore, T-Timber, M-Mineral

	In Whose Name Assessed	Description of Property: Subdivision	Sec. or Lot	Town or Block	Rng.	Number of Acres of Land: Acres	100ths	No. School District	Indicate Homestead Yes or No	Agri. Homestead Yes or No	* Indicate Type of Property	Land Exclusive of Structures and Improvements (Dollars)	Buildings and Other Structures (Dollars)	Machinery Permanently Attached to Real Estate (Dollars)	Total True and Full Value (Dollars)	Homestead: Up to $4,000 20% (Dollars)	Rural: Over $4,000 and Non-Homestead 33⅓% (Dollars)	Timber Land Class 3a 20% (Dollars)	Homestead: Up to $4,000 25% (Dollars)	Over $4,000 and Non-Homestead 40% (Dollars)	Machinery Permanently Attached to Real Estate 33⅓% (Dollars)	Seasonal and Recreational Cabins 33⅓% (Dollars)	Total Assessed Value (Dollars)	Total Assessed Value as Equalized by the Board of Review (Dollars)	Final Equalized Value (Dollars)
												True and Full Valuations				Assessed Valuations: Rural			All Other						
1	Elmer & Ada Doty	NE¼ of NE¼	32	139	30	40		114	Yes	Yes	F														
2	Myrtle Wellhait	NW¼ of NE¼ (Lots 1, 2 & 3 of Lot 4) 277 ft. of S 1/2 of Lot 4							Yes	Yes	F														
3	" "	SW¼ of NE¼				40			Yes	Yes	F														
	Elmer & Ada Doty	GOVT LOT 1 (incl Platte lake) 7.6 acs ± less sold				21.87			Yes	No	C														
5	Minnesota Power & Light Co	50' x 150' of NW¼ of NE¼							No	No	U														
6	Frances W. & Gladys A. Sawyer	W. 1/2 of NE¼ of NW¼				25			Yes	Yes	F														
7		NW¼ of NW¼																							
8	Leslie & Gladys Sawyer	SW¼ of NW¼				40			Yes	Yes	F														
9	" "	SE¼ of NW¼				40			Yes	Yes	F														
10	Backus Evergreen Cemetery Assoc.	Beg. at NW cor. NE¼ of NW¼ S 539' W 1107.8' N 539' E 1107.8' to place of beg.																							
11	Village of Backus	NE¼ of SW¼																							
12	James J. & Elsie A. Cada	NW¼ of SW¼				40			Yes	Yes	F														
13	" "	SW¼ of SW¼				40			Yes	Yes	F														
14	Harold E. & Mildred M. Counter	SE¼ of SW¼				40			Yes	Yes	R														
15	Ora & Roberta Coon	Part of SW¼ of SE¼				18			Yes	Yes	F														
16	Walter & Jeanette K. Dix	NE¼ of SE¼ GOVT LOT 2				50.80			No	Yes	R														
17		NW¼ of SE¼																							
18	James P. & Alice C. Sorenson	SW¼ of SE¼ less 1.8 acs				24			No	Yes	T														
19	Robert N. & Joyce Y. Doty	GOVT LOT 3				22.85			No	Yes	T														
20	~~Harold E. & Dona Doty~~	.76 acs. ± of GOVT LOT 1				.76			No	No	T														
						444.33																			

Cass County, Minnesota, for Taxes for the Year 1963.

	Sold for Taxes	Valuations by School Districts as Equalized by Department of Taxation: District No. 117 Rate 1.4 Mills	District No. 117 Rate 1.4 Mills	District No. 117 Rate 1.4 Mills	District No. Rate Mills	District No. Rate Mills	Tax including State Homestead	State Tax on Non-Homestead $.24	Special Taxes	Special Taxes	Total Taxes		Paid	When Paid (Month Day Year)	Number of Receipt	March Settlement 1964	June Settlement 1964	Penalty	November Settlement 1964	Penalty	Collections to First Monday in January 1965	Penalty	Delinquent on First Monday in January 1965	Total Delinquent Tax and Penalty	Remarks
		Dollars	Dollars	Dollars	Dollars	Dollars	Dollars	$ cts.	$ cts.	$ cts.	$ cts.					$ cts.	$ cts.	$ cts.	$ cts.	$ cts.	$ cts.	$ cts.	$ cts.	$ cts.	
1		75					19.28				19.28	1	2nd HALF PAID OCT 30 1964 / 1st HALF PAID MAY 29 1964	20343 / 16673			9.64		9.64						25193
2		125					32.14				32.14	2									32.14	1.35	33.49		20293
3		374					96.18				96.18	3									96.18	4.05	100.23		
4				267 / 528			224.34	4.70			229.04	4	2nd HALF PAID OCT 30 1964 / 1st HALF PAID MAY 29 1964	20340 / 16672			114.52		114.52						21376
5				1575			444.44	14.04			458.48	5	2nd HALF PAID OCT 30 1964 / 1st HALF PAID MAY 29 1964	20715 / 16866			229.24		229.24						25190
6		133					34.20				34.20	6	PAID IN FULL MAY 5 1964	9126			34.20								21342
7												7													
8		70					18.00				18.00	8	2nd HALF PAID OCT 23 1964 / 1st HALF PAID	21286			9.00		9.00						21482
9		83					21.34				21.34	9	2nd HALF PAID OCT 23 1964 / 1st HALF PAID	16774			10.67		10.67						
10												10													
11												11													
12		81					20.84				20.84	12	2nd HALF PAID / 1st HALF PAID MAY 29 1964	20380			25.98								21250
13		121					31.12				31.12	13	2nd HALF PAID / 1st HALF PAID MAY 29 1964	14333											
14		332					85.38				85.38	14	2nd HALF PAID MAY 22 1964 / 1st HALF PAID MAY 1 1964	19200 / 8853			42.69		42.69						20274
15	HOLD FOR TAX	462					118.82				118.82	15	PAID IN FULL MAY 15 1964	11246			118.82								20133
16		257					66.10	2.30			68.40	16	PAID IN FULL MAY 29 1964	16704			68.40								21243
17												17													
18		94					24.18	.84			25.02	18	PAID IN FULL APR 29 1964	9437			25.02								21183
19		40					10.28	.36			10.64	19	PAID IN FULL APR 29 1964												21184
20				34			6.78	.22			7.00	20	PAID IN FULL MAY 29 1964	12864			7.00								
		1856		267 / 2123		1142	577.86																		
		39		127 / 1517			86.56	22.46			227.58						705.82		464.74		18.82				
		224		2397 / 4641			1253.42																		

Assessment Roll and Tax List of Real Property in the ... Cass County, Minnesota, for Taxes for the Year 1963.

Form 5C Miller-Davis Co., Minneapolis

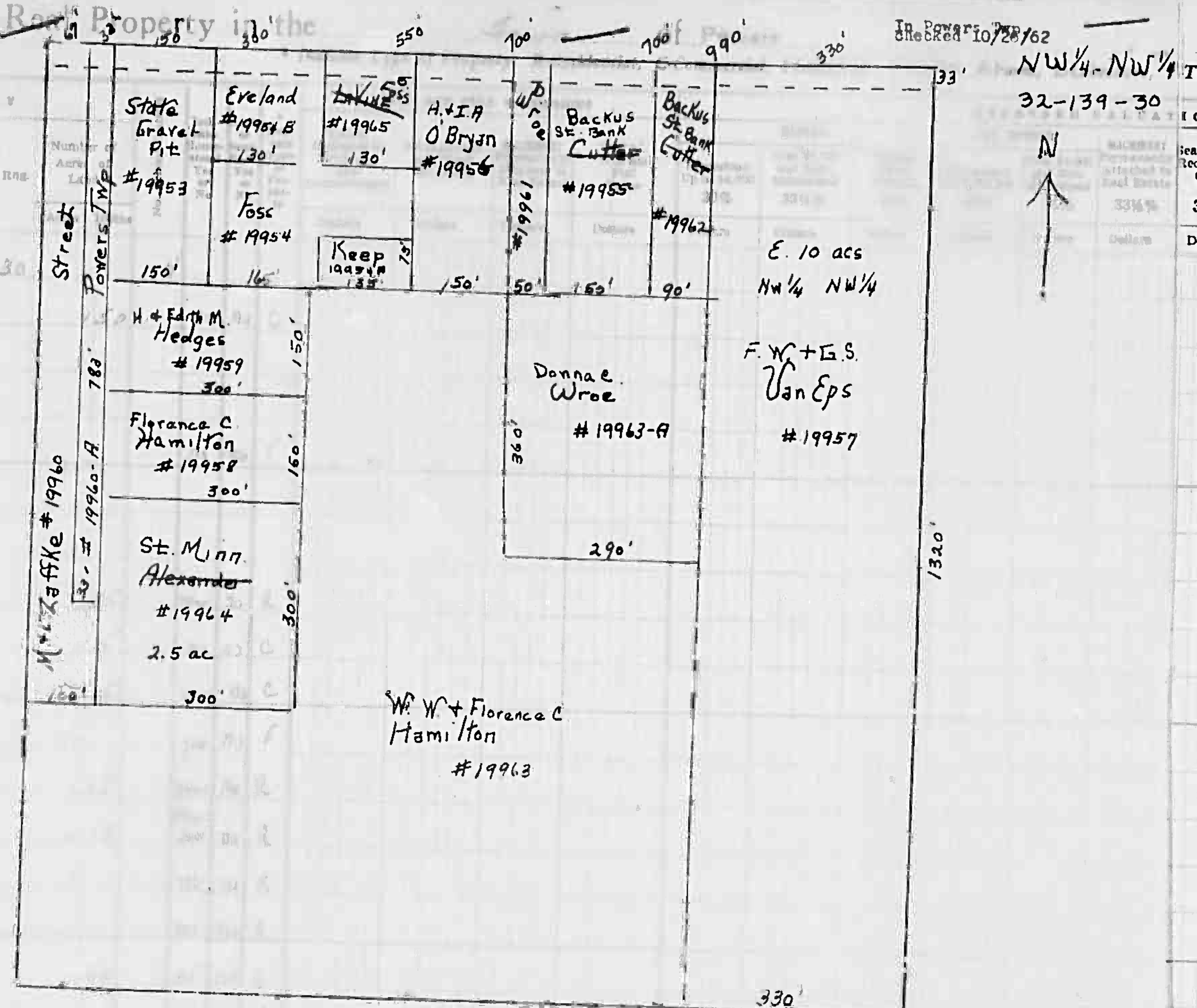

Line	In Whose Name Assessed	Description of Property: Subdivision	Sec. or Lot	Town or Block	Rng.	Number of Acres or Lots	Total Assessed Value
1			32	139	30		
2	Ross E. & Dorothy E. Baker	W. 215' of N. 217' of NW¼ of NE¼					
3							
4							
5	William & Florence Hamilton	Part of NW¼ of NW¼					
6	Backus Evergreen Cemetery Assn.	Part of NE¼ of NW¼					
7	State of Minnesota	E. 150' of W. 250' of N. 333' of NW¼ of NW¼ (1.15 acres Gravel Pit)					
8	Ole & Nellie Foss	E. 300' of W. 550' of N. 333' of NW¼ of NW¼ & less sold					
9	Backus State Bank	E. 150' of W. 700' of N. 333' of NW¼ of NW¼					
10	Arthur & Iva Ann O'Bryan	E. 150' of W. 400' of N. 333' of NW¼ of NW¼					
11	Frances W. & Gladys S. Vanepst	E. 10 acres of NW¼ of NW¼					
12	Florence C. Hamilton	E. 300' of W. 400' of S. 150' of N. 433' of NW¼ of NW¼					
13	Horace & Edith M. Hedges	E. 300' of W. 400' of S. 160' of N. 483' of NW¼ of NW¼					
14	Martin C. & Esther D. Anderson	W. 100' of N. 733' of NW¼ of NW¼ less N. 783' of E. 33'					H 134
15	William & Florence Hamilton	E. 50' of W. 750' of N. 333' of NW¼ of NW¼					
16	Backus State Bank	E. 90' of W. 990' of N. 333' of NW¼ of NW¼					
17	William W. & Florence C. Hamilton	NW¼ of NW¼ less sold					
18	State of Minnesota	E. 300' of W. 400' of S. 300' of N. 733' ~~of W. 400'~~ of NW¼ of NW¼					
19	Clinton J. & Florence I. Keep	75' x 135' Part of NW¼ of NW¼ (see card)				25	New No R
20	Ole & Nellie Foss	E. 130' of W. 550' of N. 158' of NW¼ of NW¼				50	No No L
	(Cont. on Next Page)					34 15	

Line	Sold for Taxes	District No. 114, Rate 19, 25.7 Mills (Dollars)	District No. 114, Rate 19, 24.2 Mills (Dollars)	Tax Including State Homestead	State Tax on Non-Homestead 8.92 Mills	Total Taxes	Line	Paid / When Paid	Number of Receipt	June Settlement 1964	Penalty	November Settlement 1964	Penalty	Delinquent on First Monday in January 1965	Total Delinquent Tax and Penalty	Remarks
1							1									
2			110	31 04	98	32 02	2	PAID IN FULL MAY 8 1964	9374	32 02						21483
3							3									
4							4									
5		26		6 68	24	6 92	5	2nd HALF PAID OCT 30 1964; 1st HALF PAID MAY 29 1964	20341; 16781	3 46		3 46				25134
6							6									
7							7									
8	SOLD FOR TAXES		H 91	25 68		25 68	8							25 68		25791
9			612	172 70	5 46	178 16	9	2nd HALF PAID OCT 20 1964; 1st HALF PAID MAY 29 1964	18964; 12157	89 08		89 08				21480; 25191
10	SOLD FOR TAXES		H 45	12 70		12 70	10							12 70		
11		H 22		5 66		5 66	11	PAID IN FULL MAY 5 1964	9126	5 66						21452
12			H 139	39 22		39 22	12	2nd HALF PAID OCT 30 1964; 1st HALF PAID MAY 29 1964	20341; 16781	19 61		19 61				20134; 25134
13	SOLD FOR TAXES		H 134	37 82		37 82	13	PAID IN FULL OCT 1 1964	18933			37 82	1 32			21491
14			25	7 06	22	7 28	14	PAID IN FULL MAY 22 1964	10311	7 28						21485
15			25	7 06	22	7 28	15	2nd HALF PAID OCT 30 1964; 1st HALF PAID MAY 29 1964	20341; 16781	3 64		3 64				21481; 25194
16			25	7 06	22	7 28	16	2nd HALF PAID OCT 20 1964; 1st HALF PAID MAY 29 1964	18964; 12157	3 64		3 64				21480; 25191
17		H 37		9 52		9 52	17	2nd HALF PAID OCT 30 1964; 1st HALF PAID MAY 29 1964	20341; 16781	4 76		4 76				21181; 25194
18							18									
19			H 131	36 96		36 96	19	Part Paid JUN 23 1964	14778			18 50		18 46	20 31	23586 Bal. 18.46; 21476
20	SOLD FOR TAXES		25	7 06	22	7 28	20							7 28		25791
		H 59 / 26 / 85	H 540 : 599; 822 : 848; 1362 : 1447; 114a	21 86; 384 36; 406 22	7 56	413 78				169 15		180 51		64 12		



Assessment Roll and Tax List of Cass County, Minnesota, for Taxes for the Year 1963.

Form 5C—WILLIAMS-DAVIS CO., MINNEAPOLIS

* Indicate Type of Property: R-Residential, C-Commercial, I-Industrial, U-Utility, F-Farm, L-Lakeshore, T-Timber, M-Mineral

	In Whose Name Assessed	Description of Property: Subdivision	Sec. or Leg.	Town. or Block	Rng.	Number of Acres of Land: Acres	Hundreds	No. School District	Indicate Homestead Yes or No	Agri. or Resl. Res. Yes or No	* Indicate Type of Prop.	True and Full Valuations: Land Exclusive of Structures and Improvements	Buildings and Other Structures	Machinery Permanently Attached to Real Estate	Total True and Full Value	Assessed Valuations: Rural: Homestead Up to $1,000 20%	Over $1,000 and Non-Homestead 33⅓%	Timber Land Class 3a 20%	All Other: Homestead Up to $4,000 25%	Over $4,000 and Non-Homestead 40%	Machinery Permanently Attached to Real Estate 33⅓%	Seasonal and Recreational Cabins 33⅓%	Total Assessed Value	Total Assessed Value as Equalized by the Board of Review	Final Equalized Value
												Dollars	Dollars	Dollars	Dollars	Dollars	Dollars	Dollars	Dollars	Dollars	Dollars	Dollars	Dollars	Dollars	Dollars
1			32	139	30			14																	
2	Ross E. & Dorothy E. Baker	W. 2/3 of N. 247' of NW¼ of NE¼				150		115	No	No	C														
3																									
4																									
5	William & Florence Hamilton	Part of NE¼ of NW¼						115	No	No	F														
	Backus Evergreen Cemetery Assn.	Part of NE¼ of NW¼																							
	State of Minnesota																								
6		E. 150' of W. 250' of N. 333' of NW¼ of NW¼ (Lindsey Bun. Ord.)																							
7	Ole & Nellie Foss	E. 150' of W. 650' of N. 333' of NW¼ of NW¼ & lots 1 & 2				55			Yes	No	R														
8	Backus State Bank	E. 150' of W. 900' of N. 333' of NW¼ of NW¼				115			No	No	C														
9	Arthur & Dorothy Bryan	E. 150' of W. 1050' of N. 333' of NW¼ of NW¼				15			Yes	No	C														
10	Frances W. & Gladys I. Vanepes	E. 70' of W. 1120' of N. 333' of NW¼ of NW¼				20			Yes	No	F														
11	Florence C. Hamilton	E. 330' of W. 1200' of S. 150' of N. 633' of NW¼ of NW¼				45			Yes	No	R														
12	Isaac & Edith M. Hedges	E. 330' of W. 1530' of S. 150' of N. 483' of NW¼ of NW¼				15			Yes	No	R														
13	Marion C. & Esther L. Anderson	W. 660' of N. 483' of NW¼ of NW¼ less N. 283' of E. 330'							No	No	R														
14	William & Florence Hamilton	E. 50' of W. 950' of N. 333' of NW¼ of NW¼							No	No	R														
15	Backus State Bank	E. 90' of W. 990' of N. 333' of NW¼ of NW¼				22			No	No	C														
16	William W. & Florence C. Hamilton	NW¼ of NW¼ less S. 330' of E. 330' of W. 990' of N. 333' of NW¼ of NW¼				40			Yes	Yes	F														
17	State of Minnesota																								
18	Clinton & Florence I. Sieg	75' x 135' block in NW¼ of NW¼				15			Yes	No	R														
19	Ole & Nellie Foss	E. 150' of S. 660' of N. 1083' of NW¼ of NW¼				50			No	No	L														
	(Carry on next page)					34	75																		

	Sold for Taxes	Valuations by School Districts as Equalized by Department of Taxation: District No. 114 Rate 5.5 Mills	District No. 114 Rate 5.5 Mills	District No. 114 Rate 5.5 Mills	District No. 114 Rate 5.5 Mills	District No. Rate Mills	District No. Rate Mills	Tax including State Homestead Mills	State Tax on Non-Homestead 8.9 Mills	Special Taxes	Special Taxes	Total Taxes	Paid	When Paid	Number of Receipt	March Settlement 1964	June Settlement 1964	Penalty	November Settlement 1964	Penalty	Collections to First Monday in January 1963	Penalty	Delinquent on First Monday in January 1963	Total Delinquent Tax and Penalty	Remarks
		Dollars	Dollars	Dollars	Dollars	Dollars	Dollars	$ cts.	$ cts.	$ cts.	$ cts.	$ cts.		Month Day Year		$ cts.	$ cts.	$ cts.	$ cts.	$ cts.	$ cts.	$ cts.	$ cts.	$ cts.	
1																									
2				110				31.04	.98			32.02	PAID IN FULL	MAY 8 1964	9374		32.02								21483
3																									
4																									
5		26						6.68	.24			6.92	2nd HALF PAID	OCT 30 1964	20341				3.46						
													1st HALF PAID	MAY 29 1964	16751		3.46								25174
6																									
7																									
8	HELD FOR TAXES			H 91				25.68				25.68											25.68		25791
9				612				172.70	5.46			178.16	2nd HALF PAID	OCT 2 0 1964	18964		89.08		89.08						21480
													1st HALF PAID	MAY 29 1964	16757		89.08								25192
10	HELD FOR TAXES			H 45				12.70				12.70											12.70		
11		H 22						5.66				5.66	PAID IN FULL	MAY 5 1964	7026		5.66								21142
12				H 139				39.22				39.22	2nd HALF PAID	OCT 30 1964	20341		19.61		19.61						21180
													1st HALF PAID	MAY 29 1964	16771		19.61								25194
13	HELD FOR TAXES			H 134				37.82				37.82	PAID IN FULL	OCT 1 1963	1893				37.82	H.S.					21478
14				25				7.06	.22			7.28	PAID IN FULL	MAY 28 1964	10311		7.28								21485
15				25				7.06	.22			7.28	2nd HALF PAID	OCT 30 1964	20341		3.64		3.64						21480
													1st HALF PAID	MAY 29 1964	16751		3.64								25194
16				25				7.06	.22			7.28	2nd HALF PAID	OCT 2 0 1964	18964		3.64		3.64						21480
													1st HALF PAID	MAY 29 1964	16757		3.64								25191
17		H 37						9.52				9.52	2nd HALF PAID	OCT 30 1964	20341		4.76		4.76						21481
													1st HALF PAID	MAY 29 1964	16751		4.76								25194
18																									
19				H 131				36.96				36.46	Post Paid	JUN 23 1964	14728				18.50				18.46	20.51	23580 Bur. 18.46
20	HELD FOR TAXES			25				7.06	.22			7.28											7.28		25791
		4 59		H 540 : 599	114			2186																	
		26		822 : 848	114			38.86	7.48			41.38					16.25		18.51				6.42		
		85		1362 : 1447				40.22																	

Assessment Roll an

Form 3C · MILLER-DAVIS CO., MINNEAPOLIS

	IN WHOSE NAME ASSESSED	DESCR SUBDIVIS	TOTAL ASSESSED VALUE	Total Assessed Value as Equalized by the Board of Review	FINAL EQUALIZED VALUE
			Dollars	Dollars	Dollars
1	Gerald + Bernadine Eveland	N 150' of lots 18 & 19, S 50' of N W ¼ of N W			
2	Claude + Mabel Wilharm	Part of GOVT LOT Bowen Lake			
3					
4					
5	Powers Township	N 133' of E 33' of N W ¼ of N W ¼			
6					
7					
8					
9					
10					
11					
12					
13					
14					
15					
16					
17					
18					
19					
20					

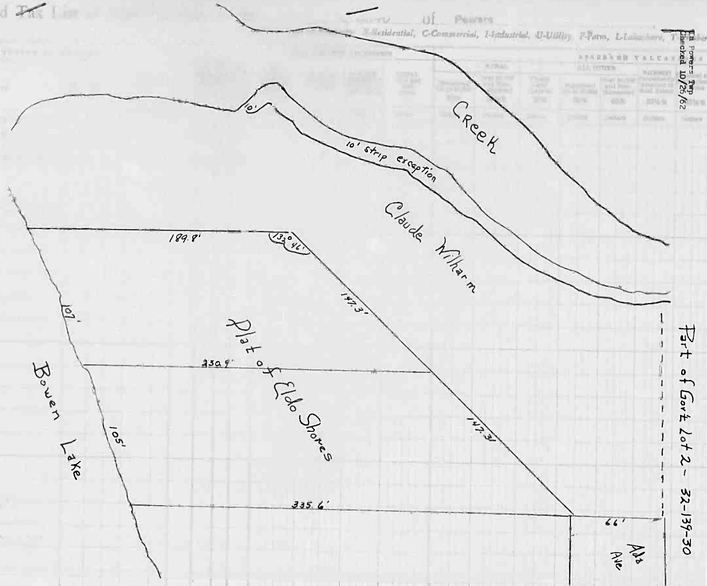

Cass County, Minnesota, for Taxes for the Year 1963.

	SOLD FOR TAXES	VALUATIONS BY SCHOOL DISTRICTS AS EQUALIZED BY DEPARTMENT OF TAXATION: District No. / Rate / Mills	District No. / Rate / Mills	District No. / Rate / Mills	District No. / Rate / Mills	District No. / Rate / Mills	District No. / Rate / Mills	Tax Including State Homestead Mills	State Tax on Non-Homestead 3.92 Mills	SPECIAL TAXES	SPECIAL TAXES	TOTAL TAXES	PAID	WHEN PAID (Month Day Year)	Number of Receipt	March Settlement 1964	June Settlement 1964	Penalty	November Settlement 1964	Penalty	Collections to First Monday in January 1965	Penalty	Delinquent on First Monday in January 1965	Total Delinquent Tax and Penalty	REMARKS
		Dollars	Dollars	Dollars	Dollars	Dollars	Dollars	$ cts.	$ cts.	$ cts.	$ cts.	$ cts.				$ cts.	$ cts.	$ cts.	$ cts.	$ cts.	$ cts.	$ cts.	$ cts.	$ cts.	
1				319				106 96				106 96	1	Penalty Oct 7 1964 PAID IN FULL OCT 8 1964	18393				106 96	3 74					21482
2				39				11 00	34			11 34	2	2nd HALF PAID OCT 27 1964 / 1st HALF PAID MAY 29 1964	19016 / 16763		5 67		5 67						21874
3													3												
4													4												
5													5												
6													6												
7													7												
8													8												
9													9												
10													10												
11													11												
12													12												
13													13												
14													14												
15													15												
16													16												
17													17												
18													18												
19													19												
20													20												
				319 / 39 / 418			184	117 96	34			118 30					5 67		112 63						



Assessment Roll and Cass County, Minnesota, for Taxes for the Year 1963.

Form 3C WILCOX-GATES CO., MINNEAPOLIS

* Indicate Type of Property: R-Residential, C-Commercial, I-Industrial, U-Utility, F-Farm, L-Lakeshore, T-Timber, M-Mineral

	In Whose Name Assessed	Description of Property: Subdivision	Sec. or Lot	Town or Hdg.	Block	Number of Acres of Land: Acres	100ths	No. School District	Indicate Homestead Yes or No	Agri. Homest. Recr. Yes or No	* Indicate Type of Property	True and Full Valuations: Land Exclusive of Structures and Improvements	Buildings and Other Structures	Machinery Permanently Attached to Real Estate	Total True and Full Value	Assessed Valuations: Rural: Homestead Up to $4,000 20%	Rural: Over $4,000 and Non-Homestead 33⅓%	All Other: Timber Land Class 3a 20%	All Other: Homestead Up to $4,000 25%	All Other: Over $4,000 and Non-Homestead 40%	Machinery Permanently Attached to Real Estate 33⅓%	Seasonal and Recreational Cabins 33⅓%	Total Assessed Value	Total Assessed Value as Equalized by the Board of Review	Final Equalized Value
						Acres	100ths					Dollars	Dollars	Dollars	Dollars	Dollars	Dollars	Dollars	Dollars	Dollars	Dollars	Dollars	Dollars	Dollars	Dollars
1	Gerald & Bernadine Eneland	N 1587'/W 130'/E 500' of W 500' of N W ¼ of N W ¼	30	139	30			14	Yes	No	R														
2	Claude & Mabel Witharm	125' of GOVT LOT 1 Delinquent Contract Mabel E Witharm							No	No	L														
3																									
4																									
5	Powers Township	W 783'/E 33'/W. 20' of N W ¼ of N W ¼																							
6																									
7																									
8																									
9																									
10																									
11																									
12																									
13																									
14																									
15																									
16																									
17																									
18																									
19																									
20																									

	Sold for Taxes	Valuations by School Districts as Equalized by Department of Taxation: District No. / Rate ___ Mills	District No. / Rate ___ Mills	District No. / Rate ___ Mills	District No. / Rate ___ Mills	District No. / Rate ___ Mills	District No. / Rate ___ Mills	Tax Including State Homestead ___ Mills	State Tax on Non-Homestead 8.8 Mills	Special Taxes	Special Taxes	Total Taxes	Paid	When Paid: Month Day Year	Number of Receipt	March Settlement 1964	June Settlement 1964	Penalty	November Settlement 1964	Penalty	Collections to First Monday in January 1965	Penalty	Delinquent on First Monday in January 1965	Penalty	Total Delinquent Tax and Penalty	Remarks
		Dollars	Dollars	Dollars	Dollars	Dollars	Dollars	$ cts.	$ cts.	$ cts.	$ cts.	$ cts.		Month Day Year		$ cts.	$ cts.	$ cts.	$ cts.	$ cts.	$ cts.	$ cts.	$ cts.	$ cts.	$ cts.	
1				4 379				106 96				106 96														
2				39				11 00	34			11 34														
3																										
4																										
5																										
6																										
7																										
8																										
9																										
10																										
11																										
12																										
13																										
14																										
15																										
16																										
17																										
18																										
19																										
20				4 379																						
				39		14 AH	11 96		34			11 30					567		1263							
				418																						

PAID IN FULL OCT 8 1964 18393
2nd HALF PAID OCT 27 1964 19610
1st HALF PAID MAY 29 1964 16715

21482
21874 25195

Assessment Roll and Tax List of Real Property in the Town of Pewers

Form 1C · Miller-Davis Co., Minneapolis

* Indicate Type of Property: R-Residential, C-Commercial, I-Industrial, U-Utility, F-Farm, L-Lakeshore, T-Timber, M-Mineral

		Description of Property							True and Full Valuations				Assessed Valuations									
													Rural				All Other					
In Whose Name Assessed		Subdivision	Sec. or Lot	Town or Block	Rng.	Number of Acres of Land	No. School District	Indicate Homestead Yes or No	Agri. or Seas. Homest. Yes or No	Indicate Type Property	Land Exclusive of Structures and Improvements	Buildings and Other Structures	Machinery Permanently Attached to Real Estate	Total True and Full Value	Homestead Up to $4,000 20%	Over $4,000 and Non-Homestead 33⅓%	Timber Land Class 3a 20%	Homestead Up to $4,000 25%	Over $4,000 and Non-Homestead 40%	Machinery Permanently Attached to Real Estate 33⅓%	Seasonal and Recreational Cabins 33⅓%	Total Assessed Value	Total Assessed Value as Equalized by the Board of Review	Final Equalized Value
						Acres 100ths					Dollars	Dollars	Dollars	Dollars	Dollars	Dollars	Dollars	Dollars	Dollars	Dollars	Dollars	Dollars	Dollars	Dollars
Eugene Walter & Donna C. Wroe	1	GOVT LOT 1	33	139	30	29.50	114	no	no	L														
	2																							
Wm. & Manuel De Tuncq	3	GOVT LOT 2				26.50		yes	yes	T														
	4																							
Kermit C. & Marion A. Lein	5	Part of S. ½ of GOVT LOT 8						no	no	L														
Wm. & Manuel De Tuncq	6	GOVT LOT 4				22		no	yes	T														
" " "	7	E½ W¼ of NW¼				40		no	yes	F														
" " "	8	GOVT LOT 5				19.50		no	no	L														
" " "	9	GOVT LOT 6				36.20		no	no	L														
	10																							
Wm. & Manuel De Tuncq	11	GOVT LOT 7				33.70		no	no	L														
Rodney A. & Grace M. Warner	12	Part of GOVT LOT 8						no	no	T														
Oliver E. & Alyce P. Warner	13	Part of GOVT LOT 8						no	yes	L														
James & Hazel A. Wall	14	GOVT LOT 8 less S. 10 chains 4 acs.				38.33		yes	no	L														
Rodney A. & Grace M. Warner	15	Part of GOVT LOT 8				47		no	yes	L														
N. Harold & Ruth A. West	16	GOVT LOT 2				14.25		no	no	T														
Wm. & Manuel De Tuncq	17	N½ of SE¼				40		no	yes	T														
State of Minnesota	18	SW¼ of SE¼																						
Delmer D. & Betty L. Jones	19	SE¼ of SE¼				40		no	yes	T														
Beulah Flora	20	S. ½ of GOVT LOT 8 less said						no	no	R														
						341.45																		

Cass County, Minnesota, for Taxes for the Year 1963.

	Sold for Taxes	Valuations by School Districts as Equalized by Department of Taxation: District No. 114 Rate 14 Mills	District No. 114 Rate 14 Mills	District No. 114 Rate 14 Mills	District No. Rate Mills	District No. Rate Mills	District No. Rate Mills	Tax including State Homestead Mills	State Tax on Non-Homestead 9.21 Mills	Special Taxes	Special Taxes	Total Taxes	Paid	When Paid (Month Day Year)	Number of Receipt	March Settlement 1964	June Settlement 1964	Penalty	November Settlement 1964	Penalty	Collections to First Monday in January 1965	Penalty	Delinquent on First Monday in January 1965	Total Delinquent Tax and Penalty	Remarks
		Dollars	Dollars	Dollars	Dollars	Dollars	Dollars	$ cts.	$ cts.	$ cts.	$ cts.	$ cts.				$ cts.	$ cts.	$ cts.	$ cts.	$ cts.	$ cts.	$ cts.	$ cts.	$ cts.	
1				83				2342	74			2416	1	PAID IN FULL OCT 5 1964	13204				2416	50					21875
2													2												
3		30						772				772	3	2nd HALF PAID OCT 30 1964	20570				386						21875	25196
														1st HALF PAID MAY 29 1964	16679		386								
4													4												
5				28				790	24			814	5	PAID IN FULL MAY 19 1964	11252		814								28479
6		69						1774	62			1836	6	2nd HALF PAID OCT 30 1964					918						21875
														1st HALF PAID MAY 29 1964			918								
7		172						4424	154			4578	7	2nd HALF PAID OCT 30 1964	20570				2289						21875	25196
														1st HALF PAID MAY 29 1964	16679		2289								
8			800										8	2nd HALF PAID OCT 30 1964	20570				181.87						
				474				35952	422			36374		1st HALF PAID MAY 29 1964	16679		181.87								
9				195				5502	174			5676	9	2nd HALF PAID OCT 30 1964					2838						21875
														1st HALF PAID MAY 29 1964			2838								
10													10												
11				148				4176	132			4308	11	2nd HALF PAID OCT 30 1964	20570				2154						21875	25196
														1st HALF PAID MAY 29 1964	16679		2154								
12		53						1364	48			1412	12	2nd HALF PAID OCT 30 1964	20570				706						21875	25198
														1st HALF PAID MAY 29 1964	16754		706								
13		292						7510	260			7770	13	PAID IN FULL MAY 15 1964	11115		7770								21875
14	SOLD FOR TAXES		134					3782				3782	14	2nd HALF PAID OCT 30 1964	20570				1891				1891	70.10	16957	25197
									94					1st HALF PAID MAY 29 1964	16679		1891								
15		210						5400	188			5588	15	2nd HALF PAID OCT 30 1964	20570				2794						21875	25198
														1st HALF PAID MAY 29 1964	16754		2794								
16				49				1382	44			1426	16	PAID IN FULL APR 29 1964	7466		1426								21877
17		84						2160	74			2234	17	2nd HALF PAID OCT 30 1964	20570				1117						21875	25196
														1st HALF PAID MAY 29 1964	16688		1117								
18													18												
19		85						2186	76			2262	19	PAID IN FULL APR 30 1964	8675		2262								21878
20				391									20	PAID IN FULL MAY 12 1964	8371		1138.2								21878
		30		9341	964	114a		25596	348			113.82													
		965		13.62	2333			64460	2080			92630					56634		33805				1891		
		995		23.02	3297			90056																	

Assessment Roll and Tax List of Real Property in the Town of Powers, Cass County, Minnesota, for Taxes for the Year 1963.

Form 5C—BRADY-DAVIS CO. MINNEAPOLIS

* Indicate Type of Property: R-Residential, C-Commercial, I-Industrial, U-Utility, F-Farm, L-Lakeshore, T-Timber, M-Mineral

	IN WHOSE NAME ASSESSED	DESCRIPTION OF PROPERTY: SUBDIVISION	Sec. or Lot	Town or Block	Rng.	Number of Acres of Land (Acres 100ths)	No. School District	Indicate Homestead Yes or No	Agricultural Homestead Yes or No	Indicate Type Property*	TRUE AND FULL VALUATIONS: LAND Exclusive of Structures and Improvements (Dollars)	BUILDINGS and Other Structures (Dollars)	MACHINERY Permanently Attached to Real Estate (Dollars)	TOTAL True and Full Value (Dollars)	ASSESSED VALUATIONS: RURAL: Homestead Up to $4,000 20% (Dollars)	RURAL: Over $4,000 and Non-Homestead 33⅓% (Dollars)	ALL OTHER: Timber Land Class 3a 20% (Dollars)	ALL OTHER: Homestead Up to $4,000 25% (Dollars)	ALL OTHER: Over $4,000 and Non-Homestead 40% (Dollars)	ALL OTHER: Machinery Permanently Attached to Real Estate 33⅓% (Dollars)	ALL OTHER: Seasonal and Recreational Cabins 33⅓% (Dollars)	TOTAL ASSESSED VALUE (Dollars)	Total Assessed Value as Equalized by the Board of Review (Dollars)	FINAL EQUALIZED VALUE (Dollars)
	Lyle + Jessie Coffland																							
1		NE¼ of NE¼	34	137	30	40	119	No	No	F														
	Robert W + Clara B. Runde																							
2		NW¼ of NE¼				40		No	No	F														
3	" "	SW¼ of NE¼				40		No	No	F														
	Alfred J + Carrol A. Parker																							
4		SE¼ of NE¼				40		No	No	T														
	N. Harold + Ruth A. West																							
5		W 775' of W½ of GOV'T LOT 2				2.85		No	No	L														
	Waldo E + Emma M. Luebben																							
6		NE¼ of NW¼				40		No	No	R														
7	" " "	GOV'T LOT 1				35.60		No	No	T														
	G. Frank + Lettie Mae Wilson																							
8	(Pauline + Ejula Runde)	GOV'T LOT 2 less W 775' & S 100' & less 120' x 145'				25.05		No	No	T														
9	~~Robert W + Clara Runde~~	SE¼ of NW¼				40		No	No	F														
	~~Harry L. Mary A. Stevens L + Wayne Warrington~~																							
10		120' x 145' of GOV'T LOT 2				2.05		No	No	L														
	Carroll ~~Alfred J~~ + Parker																							
11		NE¼ of SW¼				40		No	No	T														
	N. Harold + Ruth A. West																							
12		GOV'T LOT 3				35.70		No	No	T														
13	State of Minnesota	SW¼ of SW¼																						
14	State of Minnesota	SE¼ of SW¼																						
15																								
	Robert C. Killgore																							
16		NE¼ of SE¼				40		No	No	T														
	Alfred J + Carroll A. Parker																							
17		NW¼ of SE¼				40		No	No	F														
18	State of Minnesota	SW¼ of SE¼																						
19	State of Minnesota	SE¼ of SE¼																						
20																								
						461.25																		

	SOLD FOR TAXES	VALUATIONS BY SCHOOL DISTRICTS AS EQUALIZED BY DEPARTMENT OF TAXATION: District No. 1 Rate 6 Mills (Dollars)	District No. 14 Rate 6 Mills (Dollars)	District No. ___ Rate ___ Mills (Dollars)	District No. ___ Rate ___ Mills (Dollars)	District No. ___ Rate ___ Mills (Dollars)	Tax including State Homestead ___ Mills ($ cts.)	State Tax on Non-Homestead 63.5 Mills ($ cts.)	SPECIAL TAXES ($ cts.)	SPECIAL TAXES ($ cts.)	TOTAL TAXES ($ cts.)		PAID	WHEN PAID (Month Day Year)	Number of Receipt	March Settlement 1964 ($ cts.)	June Settlement 1964 ($ cts.)	Penalty ($ cts.)	November Settlement 1964 ($ cts.)	Penalty ($ cts.)	Collections in First Month in January 1965 ($ cts.)	Penalty ($ cts.)	Delinquent on First Monday in January 1965 ($ cts.)	Total Delinquent Tax and Penalty ($ cts.)	REMARKS
1	INTERP TAXES																							
		H 119					30.60				30.60	1	FORFEITED	10/14/64										Cancel $30.60
2													2nd HALF PAID	OCT 20 1964										
		H 76					19.54				19.54	2	1st HALF PAID	MAY 25 1964	10007		19.54							20270 25.89
3													2nd HALF PAID	OCT 20 1964	10337									"
		H 223					57.36				57.36	3	1st HALF PAID	MAY 25 1964										
4		137					35.24	1.22			36.46	4	PAID IN FULL	MAY 11 1964	9578		36.46							20271
5		330					84.15	2.94			87.82	5	PAID IN FULL	APR 29 1964	7435		87.82							20233
													2nd HALF PAID	OCT 31 1964										
6		345					88.74	3.08			91.82	6	1st HALF PAID	MAY 29 1964	20337		45.91		45.91					21277 25.186
													2nd HALF PAID	OCT 31 1964	20479				17.17					"
7		129					33.18	1.16			34.34	7	1st HALF PAID	MAY 29 1964			17.17							
8		62					15.94	.56			16.50	8	PAID IN FULL	JAN 24 1964	1166	-16.50								20203
9		H 47					12.08				12.08	9	PAID IN FULL	MAY 6 1964	9431		12.08							20239
10		135					27.60	.94			27.94	10	PAID IN FULL	MAR 1 1964	5014		27.94							20271 20211
11		146					37.54	1.30			38.84	11	PAID IN FULL	MAY 11 1964	9578		38.84							20271 20203
12		102					26.24	.92			27.16	12	PAID IN FULL	APR 29 1964	7435		27.16							21288
13												13												
14												14												
15												15												
													Can'd	JUL 2 1964	12097									
16		113					29.06	.00			30.06	16	PAID IN FULL	JUL 14 1964	7048				30.06					21238
17		300					77.16	2.68			79.84	17	PAID IN FULL	MAY 11 1964	9578		79.84							20271
18												18												
19												19												
20												20												
		H 465			1142	57456					59036					16.50	41.67		134.57					30.60 Cancelled
		1769						5.80																
		2234																						

Assessment Roll and Tax List of Real Property in the Town of Pewers

Form 5C—MILLER-DAVIS CO., MINNEAPOLIS

* Indicate Type of Property: R-Residential, C-Commercial, I-Industrial, U-Utility, F-Farm, L-Lakeshore, T-Timber, M-Mineral

	IN WHOSE NAME ASSESSED		DESCRIPTION OF PROPERTY: SUBDIVISION	Sec. or Lot	Town or Block	Rng.	Number of Acres of Land: Acres	100ths	No. School District	Indicate Homestead by Yes or No	Agri. or Resa. Reduc. by Yes or No	Indicate Type of Property*	TRUE AND FULL VALUATIONS: LAND Exclusive of Structures and Improvements	BUILDINGS and Other Structures	MACHINERY Permanently Attached to Real Estate	TOTAL True and Full Value	ASSESSED VALUATIONS: RURAL: Homestead Up to $4,000 20%	RURAL: Over $4,000 and Non-Homestead 33⅓%	ALL OTHER: Timber Land Class 5a 20%	ALL OTHER: Homestead Up to $4,000 25%	ALL OTHER: Over $4,000 and Non-Homestead 40%	ALL OTHER: MACHINERY Permanently Attached to Real Estate 33⅓%	ALL OTHER: Seasonal and Recreational Cabins 33⅓%	TOTAL ASSESSED VALUE	Total Assessed Value as Equalized by the Board of Review	FINAL EQUALIZED VALUE
							Acres	100ths					Dollars	Dollars	Dollars	Dollars	Dollars	Dollars	Dollars	Dollars	Dollars	Dollars	Dollars	Dollars	Dollars	Dollars
	Helen Goodpaster	1	S½ acs of GOVT LOT 8	35	139	30	40		14	no	Yes	T														
	~~Lot H. + Emma L. Godnes~~ Wm. and Betty Zuelle, Guy Robert, Richard Godnes, Shirley Godnes, Wilma Beaver, Janet Durant, each 1/10 int.	2	GOVT LOT 7				55	35		no	Yes	T														
		3																								
	~~Nellie Emma L. Godnes~~ " "	4	N. 17.25 acs. of GOVT LOT 8				17	25		yes	no	R														
		5																								
	State of Minnesota	6	GOVT LOT 1																							
	Lyle + Josie Coffland	7	GOVT LOT 2				39	35		no	Yes	T														
	Robert C. Hillyer	8	GOVT LOT 3							no	Yes	F														
	Ida E. Miller	9	GOVT LOT 6				15	05		no	Yes	T														
		10																								
	State of Minnesota	11	GOVT LOT 5																							
	Robert C. Hillyer	12	GOVT LOT 4							no	Yes	T														
	" "	13	S½ ¼ of S W ¼							no	Yes	T														
		14																								
		15																								
	Leo + Maye Anibal	16	N E ¼ of S E ¼				40			no	Yes	R														
	State of Minnesota	17	N W ¼ of S E ¼																							
	State of Minnesota	18	S W ¼ of S E ¼																							
	Virgil J. + Grace Alexander	19	S E ¼ of S E ¼				40			no	Yes	F														
		20																								
							247																			

	SOLD FOR TAXES	VALUATIONS BY SCHOOL DISTRICTS AS EQUALIZED BY DEPARTMENT OF TAXATION: District No. / Rate ___ Mills	District No. / Rate ___ Mills	District No. / Rate ___ Mills	District No. / Rate ___ Mills	District No. / Rate ___ Mills	Tax including State Homestead ___ Mills	State Tax on Non-Homestead 8.4 Mills	SPECIAL TAXES	SPECIAL TAXES	TOTAL TAXES		PAID	WHEN PAID Month Day Year	Number of Receipt	March Settlement 1964	June Settlement 1964	Penalty	November Settlement 1964	Penalty	Collections to First Monday in January 1965	Penalty	Delinquent on First Monday in January 1965	Total Delinquent Tax and Penalty	REMARKS
		Dollars	Dollars	Dollars	Dollars	Dollars	Dollars	$ cts.	$ cts.	$ cts.	$ cts.					$ cts.	$ cts.	$ cts.	$ cts.	$ cts.	$ cts.	$ cts.	$ cts.	$ cts.	
													2nd HALF PAID	JUL 30 1964	2830										
													1st HALF PAID	MAY 14 1964	1042										
1		64					1774	66			18 56	1					9 18		9 18					20267	28915
2		97					2494				24 94	2											24 94	27 43	20280
3												3													
4				142			4008				40 08	4											40 08	44 07	20430
5												5													
6												6													
7	SOLD FOR TAXES	94					2546	88			26 34	7	FORFEITED	10/14/64											Daniel 26 34
8		41					1054	36			10 90	8	PAID IN FULL	JUL 14 1964	17048				10 90						2 282
9	SOLD FOR TAXES	55					1414	50			14 64	9											14 64		
10												10													
11												11													
12		46					1184	42			12 26	12	PAID IN FULL	JUL 1 1964	17048				12 26						2 282
13		52					1338	46			13 84	13	PAID IN FULL	JUL 1 1964					13 84						
14												14													
15												15													
16		168					4320	150			44 70	16	PAID IN FULL	MAY 29 1964	16766		44 70								2 282 75
17												17													
18												18													
19	SOLD FOR TAXES	122					3125	108			32 46	19											32 46		21158
20												20													
		97		142	239	114	19262										58 88								26 34 Daniel 26
		652			652		4008	584			38 52														
		749			891		23270																		

Assessment Roll and Tax List of Real Property in the _____ of _____, Cass County, Minnesota, for Taxes for the Year 1963.

Form 3C HILLER-DAVIS CO., MINNEAPOLIS

* Indicate Type of Property: R-Residential, C-Commercial, I-Industrial, U-Utility, F-Farm, L-Lakeshore, T-Timber, M-Mineral

	In Whose Name Assessed	Description of Property: Subdivision	Sec. or Lot	Town or Block	Rng.	Number of Acres of Land (Acres / 100ths)	No. School District	Indicate Homestead Yes or No	Agri. or Resa. Rev. Yes or No	Indicate Type Property	True and Full Valuations: Land Exclusive of Structures and Improvements (Dollars)	Buildings and Other Structures (Dollars)	Machinery Permanently Attached to Real Estate (Dollars)	Total True and Full Value (Dollars)	Assessed Valuations, Rural: Homestead Up to $4,000 20% (Dollars)	Rural: Over $4,000 and Non-Homestead 33⅓% (Dollars)	Rural: Timber Land Class 3e 20% (Dollars)	All Other: Homestead Up to $4,000 25% (Dollars)	All Other: Over $4,000 and Non-Homestead 40% (Dollars)	All Other: Machinery Permanently Attached to Real Estate 33⅓% (Dollars)	All Other: Seasonal and Recreational Cabins 33⅓% (Dollars)	Total Assessed Value	Total Assessed Value as Equalized by the Board of Review (Dollars)	Final Equalized Value (Dollars)
1	State of Minnesota	NE¼ of NE¼	36	139	30		114																	
2	State of Minnesota	GOV'T LOT 5																						
3	State of Minnesota	GOV'T LOT 4																						
4	State of Minnesota	SE¼ of NE¼																						
5																								
6																								
7																								
8	Harry J. & Helen Snodgrass	GOV'T LOT 1				45.80		113	Yes	F														
9																								
10																								
11	Harry J. & Helen Snodgrass	GOV'T LOT 2				25.50		113	Yes	F														
12	" " "	N½ N½ of SW¼				40		113	Yes	F														
13	Edward Kuetha	SW¼ of SW¼				40		113	Yes	T														
14	State of Minnesota	SE¼ of SW¼																						
15																								
16	State of Minnesota	NE¼ of SE¼																						
17	State of Minnesota	GOV'T LOT 3																						
18	State of Minnesota	SW¼ of SE¼																						
19	State of Minnesota	SE¼ of SE¼																						
20																								
						154.30																		

	Sold for Taxes	Valuations by School Districts as Equalized by Department of Taxation: District No. / Rate (Mills) (Dollars)	District No. / Rate (Mills) (Dollars)	District No. / Rate (Mills) (Dollars)	District No. / Rate (Mills) (Dollars)	Tax Including State Homestead (Dollars)	State Tax on Non-Homestead (Dollars)	Special Taxes	Special Taxes	Total Taxes	Paid	When Paid (Month Day Year)	Number of Receipt	March Settlement 1964	June Settlement 1964	Penalty	November Settlement 1964	Penalty	Collections to First Monday in January 1965	Penalty	Delinquent on First Monday in January 1965	Total Delinquent Tax and Penalty	Remarks
1		District No. 114 Rate 54 Mills																					
2																							
3																							
4																							
5																							
6																							
7																							
8		354				91.04	3.16			94.20	2nd HALF PAID OCT 2 0 1964 1st HALF PAID MAY 2 9 1964	11437 10777			47.10		47.10				21.37	239.16
9																							
10																							
11		47				12.08	.42			12.50	2nd HALF PAID OCT 2 0 1964 1st HALF PAID MAY 2 9 1964	11437			6.25		6.25				21.37	239.16
12		134				34.46	1.20			35.66	2nd HALF PAID OCT 2 0 1964 1st HALF PAID MAY 2 9 1964	11782			17.83		17.83					
13		84				21.60	.74			22.34	PAID IN FULL APR 2 0 1964	7490			22.34							21.38	
14																							
15																							
16																							
17																							
18																							
19																							
20																							
		619			114	159.18	5.52			164.70					93.52		71.18					

Real Estate

WILLARD'S POINT | WOODLAND | THE MEADOWS | WOODSIDE | JOY LAKE | EL SUDOR | BEACHWOOD | BLAND'S LAKESHORE ON ALICE LAKE

Assessment Roll and Tax List of Real Property in the ..... of .....

Form 3C—HOLDEN-DAVIS CO., MINNEAPOLIS

* Indicate Type of Property: R-Residential, C-Commercial, I-Industrial, U-Utility, F-Farm, L-Lakeshore, T-Timber, M-Mineral

	IN WHOSE NAME ASSESSED	DESCRIPTION OF PROPERTY					No. School District	Indicate Homestead Yes or No	Agri. or Rural Red Yes or No	Indicate Type of Property	TRUE AND FULL VALUATIONS				ASSESSED VALUATIONS									
		SUBDIVISION	Sec. or Lot	Town or Block	Rge.	Number of Acres of Land (Acres / 100ths)					LAND Exclusive of Structures and Improvements	BUILDINGS and Other Structures	MACHINERY Permanently Attached to Real Estate	TOTAL True and Full Value	RURAL: Homestead Up to $4,000 20%	RURAL: Over $4,000 and Non-Homestead 33⅓%	ALL OTHER: Timber Land Class 3a 20%	ALL OTHER: Homestead Up to $4,000 25%	ALL OTHER: Over $4,000 and Non-Homestead 40%	ALL OTHER: MACHINERY Permanently Attached to Real Estate 33⅓%	ALL OTHER: Seasonal and Recreational Cabins 33⅓%	TOTAL ASSESSED VALUE	Total Assessed Value as Equalized by the Board of Review	FINAL EQUALIZED VALUE
											Dollars	Dollars	Dollars	Dollars	Dollars	Dollars	Dollars	Dollars	Dollars	Dollars	Dollars	Dollars	Dollars	Dollars
1																								
2																								
3																								
4																								
5																								
6																								
7																								
8																								
9																								
10																								
11																								
12																								
13																								
14																								
15																								
16																								
17																								
18																								
19																								
20																								

Cass County, Minnesota, for Taxes for the Year 1963.

	SOLD FOR TAXES	VALUATIONS BY SCHOOL DISTRICTS AS EQUALIZED BY DEPARTMENT OF TAXATION						Tax including State Homestead ___ Mills	State Tax on Non-Homestead ___ Mills	SPECIAL TAXES	SPECIAL TAXES	TOTAL TAXES		PAID	WHEN PAID	Number of Receipt	March Settlement 1964	June Settlement 1964	Penalty	November Settlement 1964	Penalty	Collections to First Monday in January 1965	Penalty	Delinquent on First Monday in January 1965	Total Delinquent Tax and Penalty	REMARKS
		District No. ___ Rate ___ ___ Mills	District No. ___ Rate ___ ___ Mills	District No. ___ Rate ___ ___ Mills	District No. ___ Rate ___ ___ Mills	District No. ___ Rate ___ ___ Mills	District No. ___ Rate ___ ___ Mills								Month Day Year		$ cts.	$ cts.	$ cts.	$ cts.	$ cts.	$ cts.	$ cts.	$ cts.	$ cts.	
		Dollars	Dollars	Dollars	Dollars	Dollars	Dollars	$ cts.	$ cts.	$ cts.	$ cts.	$ cts.														
1														1												
2														2												
3														3												
4														4												
5														5												
6														6												
7														7												
8														8												
9														9												
10														10												
11														11												
12														12												
13														13												
14														14												
15														15												
16														16												
17														17												
18														18												
19														19												
20														20												

Assessment Roll and Tax List of Real Property in the Town of Powers

Form 3 Schuller-Davis Co., Minneapolis

* Indicate Type of Property: R-Residential, C-Commercial, I-Industrial, U-Utility, F-Farm, L-Lakeshore, T-Timber, M-Mineral

	In Whose Name Assessed	Description of Property: Subdivision	Sec. or Lots	Town or Block	Rng.	Number of Acres of Land: Acres	100ths	No. School District	Indicate Homestead Yes or No	Agri. or Non-Agri. Yes or No	Indicate Type of Property*	True and Full Valuations: Land Exclusive of Structures and Improvements	Buildings and Other Structures	Machinery Permanently Attached to Real Estate	Total True and Full Value	Assessed Valuations: Rural: Homestead Up to $4,000 20%	Rural: Over $4,000 and Non-Homestead 33⅓%	All Others: Timber Land Class 3a 20%	All Others: Homestead Up to $4,000 25%	All Others: Over $4,000 and Non-Homestead 40%	All Others: Machinery Permanently Attached to Real Estate 33⅓%	All Others: Seasonal and Recreational Cabins 33⅓%	Total Assessed Value	Total Assessed Value as Equalized by the Board of Review	Final Equalized Value
		PART of GOVT. LOT 4 - SEC. 27, 139-30										Dollars	Dollars	Dollars	Dollars	Dollars	Dollars	Dollars	Dollars	Dollars	Dollars	Dollars	Dollars	Dollars	Dollars
1	Albert + Adeline Blount		6					114	No	Yes	L														
2	" " "		2 Lots 5 & 8						No	Yes	L														
3	Victor I. + Ramona M. Davis	S. 8 Ac. of Lot	2						No	No	L														
4	" " "	N. 6 Ac. of Lot	3						No	No	L														
5	Richard L. + Irene M. Miller	S. 6 Ac. of Lot	4						No	No	L														
6	Charles L. + Mary Lou Larson	S. 33 Ac. of Lot, E. 5 Ac. N. 33 Ac. of Lot	4						No	Yes	L														
7	Lucilla + R.W. DeMarcus		5						No	No	L														
8	Jay Conby		6						No	No	L														
9	Jessie H. Lorenz		7						No	No	L														
10	" "		8						Yes	No	R														
11	" "		9						No	No	L														
12	" "		10						No	No	L														
13	" "		21						No	No	L														
14	" "		12						No	No	L														
15	Jesse B. + Mattie B. Thompson		13						Yes	No	L														
16																									
17																									
18																									
19																									
20																									

Cass County, Minnesota, for Taxes for the Year 1963.

	Sold for Taxes	Valuations by School Districts as Equalized by Department of Taxation: District No. / Rate ___ Mills	District No. / Rate ___ Mills	District No. / Rate ___ Mills	District No. / Rate ___ Mills	District No. / Rate ___ Mills	Tax including State Homestead	State Tax on Non-Homestead	Special Taxes	Special Taxes	Total Taxes	Paid	When Paid: Month Day Year	Number of Receipt	March Settlement 1964	June Settlement 1964	Penalty	November Settlement 1964	Penalty	Collections in First Monday in January 1965	Penalty	Delinquent on First Monday in January 1965	Total Delinquent Tax and Penalty	Remarks
		Dollars	Dollars	Dollars	Dollars	Dollars	$ cts.	$ cts.	$ cts.	$ cts.	$ cts.				$ cts.	$ cts.	$ cts.	$ cts.	$ cts.	$ cts.	$ cts.	$ cts.	$ cts.	
1		338	District No. 1144 Rate 54 Mills				8644	302			5946	1 PAID IN FULL	MAY 26 1964	11799		105 40								
2		58					1492	52			1544	2 PAID IN FULL	MAY 26 1964											
3				41			1156	36			1192	3 PAID IN FULL	MAY 25 1964	11349		11 92								
4				330			9312	294			9606	4 PAID IN FULL	MAY 25 1964			96 06								
5	SOLD FOR TAXES			33			932	30			962	5	County	JUL 8 1964	11981							9 62		
6		184					4732	164			4896	6 PAID IN FULL	JUN 3 1964	11475				48 96	73					
7		128					3342	114			3406	7 PAID IN FULL	MAY 22 1964	11314		34 06								
8		124					3190	110			3300	8 IN FULL PAID	FEB 3 1964	370	-33 00									
												Balance Paid	OCT 7 1964											
9				56			1580	50			1630	9 Part Paid	MAY 15 1964											
												Balance Paid	OCT 7 1964											
10				4 431			12162				12162	10 Part Paid	MAY 15 1964											
												Balance Paid	OCT 7 1964											
11				56			1580	50			1630	11 Part Paid	MAY 8 1964	11										
												Balance Paid	OCT 7 1964											
12				56			1580	50			1630	12 Part Paid	MAY 8 1964	11116		163 12		16 30						
												Balance Paid	OCT 7 1964											
13				56			1580	50			1630	13 Part Paid	MAY 8 1964											
												Balance Paid	OCT 7 1964											
14				56			1580	50			1630	14 Part Paid	MAY 8 1964											
												Balance Paid	OCT 7 1964											
15				4 249			7026				7026	15 1st HALF PAID	OCT 28 1964	11244		35 13		35 13						
													MAY 8 1964	116674										
16																								
17																								
18																								
19																								
20																								
				6 2005 688	1144	21400																		
				28 4/10 1014		38448																		
		832		1364 2194		37888	1352				6240				33 00	285 69		184 09						

Assessment Roll and Tax List of Real Property in the Town of Powers

Form 1C — WILLIAMS-BRYCE CO., MINNEAPOLIS

* Indicate Type of Property: R-Residential, C-Commercial, I-Industrial, U-Utility, P-Farm, L-Lakeshore, T-Timber, M-Mineral

	In Whose Name Assessed	Description of Property: Subdivision (Woodland)	Sec. or Lot	Town or Block	Rng.	Number of Acres of Land: Acres	100ths	No. School District	Indicate Homestead Yes or No	Agricultural Homestead Yes or No	* Indicate Type of Property	True and Full Valuations: Land Exclusive of Structures and Improvements	Buildings and Other Structures	Machinery Permanently Attached to Real Estate	Total True and Full Value	Assessed Valuations: Rural Homestead Up to $4,000 20%	Rural Over $4,000 and Non-Homestead 33⅓%	Rural Timber Land Class 3a 20%	All Other Homestead Up to $4,000 25%	All Other Over $4,000 and Non-Homestead 40%	All Other Machinery Permanently Attached to Real Estate 33⅓%	All Other Seasonal and Recreational Cabins 33⅓%	Total Assessed Value	Total Assessed Value as Equalized by the Board of Review	Final Equalized Value
		LOTS SEC. 27-139-30										Dollars	Dollars	Dollars	Dollars	Dollars	Dollars	Dollars	Dollars	Dollars	Dollars	Dollars	Dollars	Dollars	Dollars
1	Sola Falk		1					114	No	Yes	L														
2	" "		2						No	Yes	L														
3	E. J. & Hazel A. Butzow		3						No	Yes	L														
4	" " "		4						No	Yes	L														
5	Glen E. & Virginia E. Wickliff		5						Yes	No	L														
6	Raymond C. & Orebaugh Joint		6						Yes	No	L														
7	~~Frederick J. & Noble Meier~~ Marche Page Joint		7						No	Yes	L														
8	Emma O. Fuller		8						No	Yes	L														
9	Everett A. Reynolds		9						No	Yes	L														
10	" "		10						No	Yes	L														
11	Raymond W. Peterson		11						No	Yes	L														
12	~~Effie A. Foster~~ ~~Russell J. & Hazel B. Foster~~ Russell Foster		12						No	Yes	L														
13	Libbie Mae Wilson		13						No	Yes	L														
14																									
15																									
16																									
17																									
18																									
19																									
20																									

Cass County, Minnesota, for Taxes for the Year 1963.

	Valuations by School Districts as Equalized by Department of Taxation: District No. 114 Rate 35 Mills	District No. 114 Rate 35 Mills	District No. 114 Rate 35 Mills	District No. Rate Mills	District No. Rate Mills	District No. Rate Mills	Tax Including State Homestead Mills	State Tax on Non-Homestead 8.4 Mills	Special Taxes	Special Taxes	Total Taxes		Paid	When Paid Month Day Year	Number of Receipt	March Settlement 1964	June Settlement 1964	Penalty	November Settlement 1964	Penalty	Collections to First Monday in January 1963	Penalty	Delinquent on First Monday in January 1965	Penalty	Total Delinquent Tax and Penalty	Remarks
	Dollars	Dollars	Dollars	Dollars	Dollars	Dollars	$ cts.	$ cts.	$ cts.	$ cts.	$ cts.					$ cts.	$ cts.	$ cts.	$ cts.	$ cts.	$ cts.	$ cts.	$ cts.	$ cts.	$ cts.	
1		34					1004	34			1038	1	PAID IN FULL	MAY 8 1964	9400		10 38									21218
2		120					3076	118			3194	2	PAID IN FULL	MAY 8 1964			31 94									
3		465					12036	418			12454	3	1st HALF PAID 2nd HALF PAID	MAY 27 1964 DUE	19655		66 93		66 93							22222 25086
4		35					900	32			932	4	1st HALF PAID 2nd HALF PAID	MAY 27 1964 SEP 1 0 1964	20554 17730											
5				H 481			11316				11316	5	Bal. HALF PAID	MAY 27 1964	20725		59 68		59 68							21474 25097
6				H 22			620				620	6	1st HALF PAID 2nd HALF PAID	MAY 27 1964 MAY 27 1964												
7		488					12550	436			12986	7	PAID IN FULL	APR 20 1964	6925		129 86									31821
8		336					8642	300			8942	8	PAID IN FULL	FEB 10 1964	769	-89 42										20217
9		237					6096	212			6308	9	PAID IN FULL	MAY 29 1964	16769		63 08									31220
10		34					1004	34			1038	10	PAID IN FULL	MAY 29 1964			10 38									
11	SOLD FOR TAXES	172					4424	154			4578	11	PAID IN FULL	JUN 30 1964	15942				45 78	67						21864
12		369					9490	330			9820	12	PAID IN FULL	FEB 18 1964	20845	-98 20										20215
13		518					13322	462			13784	13	PAID IN FULL	JAN 24 1964	166	-137 84										20203
14												14														
15												15														
16												16														
17												17														
18												18														
19												19														
20												20														
		2821		# 481 - 42 252 2349	142		72554 11936 34490	2520			70010					325 46	392 25		172 89							

Assessment Roll and Tax List of Real Property in the Town of Powers Cass County, Minnesota, for Taxes for the Year 1963.

Form 5C—MILLER-DAVIS CO., MINNEAPOLIS

* Indicate Type of Property: R-Residential, C-Commercial, I-Industrial, U-Utility, P-Farm, L-Lakeshore, T-Timber, M-Mineral

(In whose name assessed)		Description of Property: Des Moines Beach (Subdivision)	Sec. or Lot	Town or Block	Rng.	Number of Acres of Land: Acres	100ths	No. School District	Indicate Homestead Yes or No	Agri. Homestead Yes or No	Indicate Type of Property*	True and Full Valuations: Land Exclusive of Structures and Improvements	Buildings and Other Structures	Machinery Permanently Attached to Real Estate	Total True and Full Value	Assessed Valuations: Rural: Homestead Up to $4,000 20%	Rural: Over $4,000 and Non-Homestead 33⅓%	All Other: Timber Land Class 3a 20%	All Other: Homestead Up to $4,000 25%	All Other: Over $4,000 and Non-Homestead 40%	All Other: Machinery Permanently Attached to Real Estate 33⅓%	All Other: Seasonal and Recreational Cabins 33⅓%	Total Assessed Value	Final Equalized Value
		Part of Govt Lot 3 Sec 27-139-30										Dollars	Dollars	Dollars	Dollars	Dollars	Dollars	Dollars	Dollars	Dollars	Dollars	Dollars	Dollars	Dollars
Jesse B. & Nettie B. Thompson	1		1					114	Yes	No	L													
" " "	2		2						Yes	No	L													
Marie W. & John Spellane	3		3						No	No	L													
" "	4		4						No	No	L													
Ernest & Jane Frances Snare	5		5						No	No	L													
" " " "	6		6						No	No	L													
Ray R. & Mary W. Langsdale	7		7						No	Yes	L													
" " "	8		8						No	Yes	L													
Herbert W. & Mary R. Cartwright	9		9						No	Yes	L													
" "	10		10						No	Yes	L													
Lillian Harmon	11		11						Yes	No	L													
" "	12		12						Yes	No	L													
" "	13		13						Yes	No	L													
Anna & Harry Olson	14		14						No	Yes	L													
Louis J. Aschenbrenner & Robert M. Entenmann	15		15						No	No	L													
Edward F. & Max F. Steckmeyer																								
" " " " " "	16		16						No	No	L													
Kate & John Ische, Sr.	17		17						No	Yes	L													
Marion W. & Ann J. Richardson	18		18						Yes	No	L													
" " "	19		19						Yes	No	L													
Ray R. & Mary W. Langsdale	20		20						Yes	No	L													

Sold for Taxes	Valuations by School Districts as Equalized by Department of Taxation: District No. 114 Rate 13 Mills	District No. 114 Rate 13 Mills	District No. 114 Rate 13 Mills	District No. 114 Rate 13 Mills	District No. 114 Rate 13 Mills	Tax including State Homestead Mills	State Tax on Non-Homestead 9 Mills	Special Taxes	Special Taxes	Total Taxes		Paid	When Paid (Month Day Year)	Number of Receipt	March Settlement 1964	June Settlement 1964	Penalty	November Settlement 1964	Penalty	Collections to First Monday in January 1963	Penalty	Delinquent on First Monday in January 1963	Penalty	Total Delinquent Tax and Penalty	Remarks
Dollars	Dollars	Dollars	Dollars	Dollars	Dollars	$ cts.	$ cts.	$ cts.	$ cts.	$ cts.						$ cts.	$ cts.	$ cts.	$ cts.	$ cts.	$ cts.	$ cts.	$ cts.	$ cts.	
			H 25			706				706	1	2nd HALF PAID OCT 23 1963 / 1st HALF PAID MAY 23 1964	19244		706		706							21378	2707
			H 25			706				706	2	2nd HALF PAID OCT 23 1963 / 1st HALF PAID MAY 23 1964	10649		706										
			39			1100	34			1134	3	PAID IN FULL MAY 29 1964												20165	
			39			1100	34			1134	4	PAID IN FULL MAY 29 1964	11893		2268										
			39			1100	34			1134	5	PAID IN FULL MAY 29 1964												20164	Same
			39			1100	34			1134	6	PAID IN FULL MAY 29 1964	16779		2268										"
	336					8642	300			8942	7	PAID IN FULL MAY 27 1964	17341		8942									21296	"
	135					2900	47 / 44			2944	8	Balance Paid AUG 14 1964 / PART PAID MAY 27 1964	10504		1794		1000								
	195					5016	174			5190	9	2nd HALF PAID OCT 23 1963 / 1st HALF PAID MAY 29 1964	10308		3114									20298	2510 7
	37					1004	34			1038	10	2nd HALF PAID OCT 23 1963 / 1st HALF PAID MAY 29 1964	10386		3114										2510 8
			H 355			10018				10018	11	2nd HALF PAID OCT 23 1963 / 1st HALF PAID MAY 29 1964												21558	2510 9
			H 25			706				706	12	2nd PAID OCT 23 1963 / 1st HALF PAID MAY 29 1964	19615 / 10862		57.15		57.15								
			H 25			706				706	13	2nd HALF PAID OCT 23 1963 / 1st HALF PAID MAY 29 1964													
	91					2340	82			2422	14	PAID IN FULL MAY 15 1964	9753		2422									282 99	
			41			1156	36			1192	15	PAID IN FULL MAY 29 1964												21434	
			41			1156	36			1192	16	PAID IN FULL MAY 29 1964	10773		6784										
	255					6656	228			6886	17	PAID IN FULL MAY 18 1964	9911		6886									26292	
			H 292			8240				8240	18	2nd HALF PAID OCT 29 1964 / 1st HALF PAID MAY 28 1964	20857		4473		4473							21437	2511 0
			H 25			706				706	19	2nd HALF PAID OCT 29 1964 / 1st HALF PAID MAY 28 1964	12131												
			H 84			2370				2370	20	PAID IN FULL MAY 27 1964	10531		2370									21436	
1021			H 8566 / 388 / 1059 / 10994	856 / 1259 / = 2115	14% / 2%	26260 / 30870 / 57130	1120			82.50						1132.48		1508							

Assessment Roll and Tax List of Real Property in the Town of Powers

Cass County, Minnesota, for Taxes for the Year 1963.

Form 5C—MILLER-DAVIS CO.—MINNEAPOLIS

* Indicate Type of Property: R-Residential, C-Commercial, I-Industrial, U-Utility, F-Farm, L-Lakeshore, T-Timber, M-Mineral

	In Whose Name Assessed	Description of Property: Subdivision	Sec. or Lot	Town or Block	Rng.	Number of Acres of Land: Acres	100ths	No. School District	Indicate Residence Assessed Yes or No	Agricultural Assessed Yes or No	Indicate Type of Property*	True and Full Valuations: Land Exclusive of Structures and Improvements	Buildings and Other Structures	Machinery Permanently Attached to Real Estate	Total True and Full Value	Assessed Valuations: Rural: Homestead Up to $4,000 20%	Over $4,000 and Non-Homestead 33⅓%	All Other: Timber Land Class 3a 20%	Homestead Up to $4,000 25%	Over $4,000 and Non-Homestead 40%	Machinery Permanently Attached to Real Estate 33⅓%	Seasonal and Recreational Cabins 33⅓%	Total Assessed Value	Total Assessed Value as Equalized by the Board of Review	Final Equalized Value	Remarks
												Dollars	Dollars	Dollars	Dollars	Dollars	Dollars	Dollars	Dollars	Dollars	Dollars	Dollars	Dollars	Dollars	Dollars	
1	Freeman E. Smith		21					114	No	yes	L															
2	" "		22						No	yes	L															
3	" "		23						No	yes	L															
4	Harry Hyatt & Emma Hyatt		24						No	No	L															
5	~~Arthur + Rae Ellen Reeck~~		25	lots all lying N of first Rd					No	No	L		land divided on tax roll													
6	John + Marie W. Spellane		26	lies N. 67'					No	No	L		62 Bldg moved to land 9									21				20455
7	Jessie B. + Mattie Thompson	N. 67' of Lot	26						No	No	L															20165
8	Henry A. + Emma Kerst	E ½ of lot 7	25	lying N of twp Rd					No	No	L															21398
9	Howard D. + Marjorie P. Huffman Va int Kenyon D. + Mary D. Huffman Va int	that Part of lot 25 lying N of twp rd and S of Rr Trk & 100'							No	No	L		62	354 added by TA								305				20225
10																										
11																										
12																										
13																										
14																										
15																										
16																										
17																										
18																										
19																										
20																										

	Sold for Taxes	Valuations by School Districts as Equalized by Department of Taxation: District No. Rate Mills	District No. Rate Mills	District No. Rate Mills	District No. Rate Mills	Tax including State Homestead Mills	State Tax on Non-Homestead 8.94 Mills	Special Taxes	Special Taxes	Total Taxes	Paid	When Paid	Number of Receipt	March Settlement 1964	June Settlement 1964	Penalty	November Settlement 1964	Penalty	Collections to First Monday in January 1965	Penalty	Delinquent on First Monday in January 1965	Penalty	Total Delinquent Tax and Penalty	Remarks
		Dollars	Dollars	Dollars	Dollars	Dollars	$ cts.	$ cts.	$ cts.	$ cts.		Month Day Year		$ cts.	$ cts.	$ cts.	$ cts.	$ cts.	$ cts.	$ cts.	$ cts.	$ cts.	$ cts.	
1		141				3626	26			37.52	1	2nd HALF PAID SEP 21 1964 1st HALF PAID MAY 25 1964												
2		41				1054	36			10.90	2	2nd HALF PAID SEP 21 1964 1st HALF PAID MAY 25 1964	19160											
3		141				3626	26			37.52	3	2nd HALF PAID SEP 21 1964 1st HALF PAID MAY 25 1964	19341		48.93		48.93							
4			41			1156	36			11.92	4	2nd HALF PAID SEP 21 1964 1st HALF PAID MAY 25 1964												
5			21			592	18			6.10	5	PAID IN FULL MAY 29 1964	16633		6.10									20455
6			41			1156	36			11.92	6	PAID IN FULL MAY 27 1964	11893		11.92									20165
7				4		112				112	7	2nd HALF PAID OCT 28 1964 1st HALF PAID	19344		.56		.56							21398
8			261			7366	232			75.98	8	2nd HALF PAID AUG 24 1964 1st HALF PAID APR 30 1964	19440 5676		37.99		37.99							20459
9			305			8606	272			88.78	9	PAID IN FULL MAY 26 1964	11812		88.78									20225
10											10													
11											11													
12											12													
13											13													
14											14													
15											15													
16											16													
17											17													
18											18													
19											19													
20											20													
	323		669	4	142	8366				281.76					194.28		87.48							
			673			18788	887																	
						27154																		

Assessment Roll and Tax List of Real Property in the Town of Powers

Form SC MILLER-DAVIS CO., MINNEAPOLIS

* Indicate Type of Property: R-Residential, C-Commercial, I-Industrial, U-Utility, F-Farm, L-Lakeshore, T-Timber, M-Mineral

Cass County, Minnesota, for Taxes for the Year 1963.

	IN WHOSE NAME ASSESSED	DESCRIPTION OF PROPERTY: Horseshoe Beach — SUBDIVISION	Sec. or Lot	Town or Block	Rng.	Number of Acres of Land (Acres / 100ths)	No. School District	Indicate Homestead Yes or No	Agri. or Homestead Yes or No	Indicate Type of Property*	TRUE AND FULL VALUATIONS: LAND Exclusive of Structures and Improvements	BUILDINGS and Other Structures	MACHINERY Permanently Attached Real Estate	TOTAL True and Full Value	ASSESSED VALUATIONS: RURAL: Homestead Up to $4,000 20%	Over $4,000 and Non-Homestead 33⅓%	ALL OTHER: Timber Land Class 3a 20%	Homestead Up to $4,000 25%	Over $4,000 Non-Homestead 40%	MACHINERY Permanently Attached Real Estate 33⅓%	Seasonal and Recreational Cabins 33⅓%	TOTAL ASSESSED VALUE	Total Assessed Value as Equalized by the Board of Review	FINAL EQUALIZED VALUE	REMARKS
		Part of Lot Lot 1 Sec. 21-139.30									Dollars	Dollars	Dollars	Dollars	Dollars	Dollars	Dollars	Dollars	Dollars	Dollars	Dollars	Dollars	Dollars	Dollars	
	Eugene & Evangeline A. Dahl	1	1				4	yes	no	L															
	" " "	2	2					yes	no	L															
	Lawrence Jr & Frances M. Sullivan	3	3					yes	no	L															
	" "	4	4					yes	no	L															
	" " "	5	5					yes	no	L															
	" " "	6	W½ of Lot 7 - all of Lot 6					yes	no	L															
	Verna Vialon	7	E½ of Lot 7					no	yes	L															
	" "	8	8					no	yes	L															
	" "	9	9					no	yes	L															
	" "	10	10					no	yes	L															
	" "	11	11					no	yes	L															
	J. H. & Margaret Milroy	12	12					no	yes	L															
	" " "	13	13					no	yes	L															
	" " "	14	14					no	yes	L															
	" " "	15	15					no	yes	L															
	Don O. Newland & Jean Swaikes Unit ...	16	16					no	yes	L															
	" " "	17	17					no	yes	L															
	" " "	18	18					no	yes	L															
	John W. & Lois Juderjahn	19	19					no	yes	L															
	" " "	20	20					no	yes	L															

SOLD FOR TAXES	VALUATIONS BY SCHOOL DISTRICTS AS EQUALIZED BY DEPARTMENT OF TAXATION: District No. / Rate / Mills	Tax including State Homestead	State Tax on Non-Homestead	SPECIAL TAXES	SPECIAL TAXES	TOTAL TAXES		PAID	WHEN PAID (Month Day Year)	Number of Receipt	March Settlement 1964	June Settlement 1964	Penalty	November Settlement 1964	Penalty	Collections to First Monday in January 1965	Penalty	Delinquent on First Monday in January 1965	Total Delinquent Tax and Penalty	REMARKS
	Dollars	Dollars	Dollars	$ cts.	$ cts.	$ cts.					$ cts.	$ cts.	$ cts.	$ cts.	$ cts.	$ cts.	$ cts.	$ cts.	$ cts.	
1	H 167	47.12				47.12	1	PAID IN FULL	JAN 13 1964	41	56.46									
2	H 30	9.04				9.04	2	PAID IN FULL	JAN 13 1964											
3	H 25	7.06				7.06	3	2nd HALF PAID OCT 1 1964 / 1st HALF PAID	MAY 12 1964			3.53		3.53						21.63 / 25.22
4	H 25	7.06				7.06	4	2nd HALF PAID OCT 1 1964 / 1st HALF PAID	MAY 12 1964	18787		3.53		3.53						
5	H 25	7.06				7.06	5	2nd HALF PAID OCT 1 1964 / 1st HALF PAID	MAY 12 1964	9607		3.53		3.53						
6	H 183	51.64				51.64	6	2nd HALF PAID OCT 1 1964 / 1st HALF PAID	MAY 12 1964			25.82		25.82						
7	21 44 Abate $ 7396	5.55 / 1629.56	18 / 36			1095	7	~~1st HALF~~ PAID	MAY 25 1964	10436		5.45								5.32 abated 17.20.13 Sl. Ch.
8	41	10.54	36			10.90	8	PAID IN FULL	MAY 2 1962			10.90								
9	41	10.54	36			10.90	9	PAID IN FULL	MAY 2 1964			10.90								
10	189	48.60	1.68			50.28	10	PAID IN FULL	MAY 25 1964	10435		50.28								
11	41	10.54	36			10.90	11	PAID IN FULL	MAY 25 1964			10.90								
12	311	79.98	2.78			82.76	12	PAID IN FULL	APR 20 1964											
13	41	10.54	36			10.90	13	PAID IN FULL	APR 20 1964			115.96								
14	41	10.54	36			10.90	14	PAID IN FULL	APR 20 1964	6720										
15	41	10.54	36			10.90	15	PAID IN FULL	APR 20 1964											
16	1427	367.02	12.72			379.74	16	PAID IN FULL	MAY 22 1964			379.74								20.68
17	41	10.54	36			10.90	17	PAID IN FULL	MAY 22 1964	10848		10.90								
18	41	10.54	36			10.90	18	PAID IN FULL	MAY 22 1964			10.90								
19	156	40.12	140			41.52	19	Part Paid	DEC 31 1964	31116						40.52		1.00		20.68 Sl. Ch. abst ctf
20	41	10.54	36			10.90	20	Part Paid	DEC 31 1964							9.90		1.00		Sl. Ch. abst ctf.
	2483	641.12 / 12898 / 7010	22.18			742.28					56.16	641.84		36.41		50.42		2.00		

Assessment Roll and Tax List of Real Property in the Town of Powers of Cass County, Minnesota, for Taxes for the Year 1963.

Form 50—MILLER-DAVIS CO., MINNEAPOLIS

* Indicate Type of Property: R-Residential, C-Commercial, I-Industrial, U-Utility, F-Farm, L-Lakeshore, T-Timber, M-Mineral

	In Whose Name Assessed	Description of Property: Subdivision	Sec. or Lot	Town or Block	Rng.	Number of Acres of Land (Acres 100ths)	No. School District	Indicate Homestead Yes or No	Agricultural Homestead Yes or No	* Indicate Type of Property	True and Full Valuations: Land Exclusive of Structures and Improvements (Dollars)	Buildings and Other Structures (Dollars)	Machinery Permanently Attached to Real Estate (Dollars)	Total True and Full Value (Dollars)	Assessed Valuations, Rural: Homestead Up to $5,000 20% (Dollars)	Rural: Over $5,000 and Non-Homestead 33⅓% (Dollars)	All Other: Timber Class 3a 20% (Dollars)	All Other: Homestead Up to $5,000 25% (Dollars)	All Other: Over $5,000 and Non-Homestead 40% (Dollars)	All Other: Machinery Permanently Attached to Real Estate 33⅓% (Dollars)	All Other: Seasonal and Recreational Cabins 33⅓% (Dollars)	Total Assessed Value (Dollars)	Total Assessed Value as Equalized by the Board of Review (Dollars)	Final Equalized Value (Dollars)
1	John W. & Lois Niederjohn	Horsesnoe Beach	21				114	No	Yes	L														
2	Elmer A. & Pauline J. Gustafson		22					No	Yes	L														
3	" " "	N½ of Lot	23					No	Yes	L														
4	Algot E. Young	S½ of Lot	23					No	Yes	L														
5	" " "		24					No	Yes	L														
6	Paul D. Long		25					No	Yes	L														
7	" " "		26					No	Yes	L														
8	Harlan B. & Elsie L. McGillivray		27					Yes	No	L														
9	" " "		28					Yes	No	L														
10	" " "		29					Yes	No	L														
11	" " "		30					Yes	No	L														
12	Lucille Mary & Douglas W. Barnett		31					No	Yes	L														
13	" " "		32					No	Yes	L														
14	Leslie Szendrey		33					No	Yes	L														
15	Gaspo Szendrey		34					No	Yes	L														
16																								
17																								
18																								
19																								
20																								

	Sold for Taxes	Valuations by School Districts as Equalized by Department of Taxation: District No. 114 Rate 14 Mills	District No. ___ Rate ___ Mills	District No. 114 Rate 14 Mills	District No. ___ Rate ___ Mills	District No. ___ Rate ___ Mills	Tax Including State Homestead ___ Mills	State Tax on Non-Homestead 5 Mills	Special Taxes	Special Taxes	Total Taxes	Paid	When Paid (Month Day Year)	Number of Receipt	March Settlement 1964	June Settlement 1964	Penalty	November Settlement 1964	Penalty	Collections to First Monday in January 1963	Penalty	Delinquent on First Monday in January 1963	Total Delinquent Tax and Penalty	Remarks
		Dollars	Dollars	Dollars	Dollars	Dollars	$ cts.	$ cts.	$ cts.	$ cts.	$ cts.				$ cts.	$ cts.	$ cts.	$ cts.	$ cts.	$ cts.	$ cts.	$ cts.	$ cts.	
1		41					10 54	36			10 90	Part Paid	DEC 31 1964	51114						4 92		98		20269 60 885 Detail
2		141					36 26	1 26			37 52	PAID IN FULL	APR 20 1964											21218
3		22					5 66	20			5 86	PAID IN FULL	APR 20 1964	7139		43 35								
4		22					5 66	20			5 86	PAID IN FULL	MAY 25 1964	10338		5 86								21284
5		242					62 24	2 16			64 40	PAID IN FULL	MAY 25 1964			64 40								
6		218					53 50	1 86			55 36	PAID IN FULL	APR 30 1964	7530		66 26								21209
7		41					10 54	36			10 90	PAID IN FULL	APR 30 1964											
8			H 29				8 18				8 18	2nd HALF PAID 1st HALF PAID	OCT 16 1964 MAY 4 1964	18314										21488 25132
9			H 277				78 16				78 16	2nd HALF PAID 1st HALF PAID	OCT 16 1964 MAY 4 1964	877		51 35		51 35					
10			H 29				8 18				8 18	2nd HALF PAID 1st HALF PAID	OCT 16 1964 MAY 4 1964											
11			H 29				8 18				8 18	2nd HALF PAID 1st HALF PAID	OCT 16 1964 MAY 4 1964											
12	PAID FOR TAXES	41					10 54	36			10 90											10 90		20266
13	SOLD FOR TAXES	437					112 46	3 90			116 30											116 30		
14		372					95 68	3 32			99 00	2nd HALF PAID 1st HALF PAID	OCT 5 1964 MAY 11 1964	10699		47 50		47 50						20285 25124
15		41					10 54	36			10 90	2nd HALF PAID 1st HALF PAID	OCT 5 1964 MAY 11 1964	8187		5 45		5 45						
16																								
17																								
18																								
19																								
20																								
		1665	H 364	364	114		413 56																	
			1608				102 70	4 34			530 60					286 20		106 30		9 92		62 18		
			1972				516 26																	

Assessment Roll and Tax List of Real Property in the Town of Powers

Form 5C—MILLER-DAVIS CO.—MINNEAPOLIS

* Indicate Type of Property: R-Residential, C-Commercial, I-Industrial, U-Utility, F-Farm, L-Lakeshore, T-Timber, M-Mineral

	IN WHOSE NAME ASSESSED	DESCRIPTION OF PROPERTY: Subdivision	Sec or Lot	Town or Block	Rng.	Number of Acres of Land (Acres 100ths)	No. School District	Indicate Homestead Yes or No	Agricultural Yes or No	Indicate Type of Property	TRUE AND FULL VALUATIONS: LAND Exclusive of Structures and Improvements	BUILDINGS and Other Structures	MACHINERY Permanently Attached to Real Estate	TOTAL True and Full Value	ASSESSED VALUATIONS: RURAL Homestead Up to $4,000 20%	RURAL Over $4,000 and Non-Homestead 33⅓%	ALL OTHER Timber Land Class 3a 20%	ALL OTHER Homestead Up to $4,000 25%	ALL OTHER Over $4,000 and Non-Homestead 40%	ALL OTHER Machinery Permanently Attached to Real Estate 33⅓%	Nominal and Recreational Cabins 33⅓%	TOTAL ASSESSED VALUE	Total Assessed Value as Equalized by the Board of Review	FINAL EQUALIZED VALUE
						Acres					Dollars	Dollars	Dollars	Dollars	Dollars	Dollars	Dollars	Dollars	Dollars	Dollars	Dollars	Dollars	Dollars	Dollars
		Part of Lot 2 Sec. 11-139-30																						
1	Paul & Mary J. Ecklund		1				2W	No	Yes	C														
2	" " "		2					Yes	No	L														
3	Paul A. Eckblom & Walter Marohn		3					Yes	Yes	L														
4	John P. & Magdalena Steffenel		4					Yes	Yes	L														
5	" " " "		5					No	Yes	L														
6	H. M. Shimmin		6					No	No	C														
7	" "		7					Yes	No	L														
8																								
9																								
10		LOTS 8-31 Line, Not completed																						
11																								
12																								
13																								
14																								
15																								
16																								
17																								
18																								
19																								
20																								

Cass County, Minnesota, for Taxes for the Year 1963.

	SOLD FOR TAXES	VALUATIONS BY SCHOOL DISTRICTS AS EQUALIZED BY DEPARTMENT OF TAXATION: District No. / Rate / Mills	District No. / Rate / Mills	District No. / Rate / Mills	District No. / Rate / Mills	Tax Including State Homestead Mills	State Tax on Non-Homestead Mills	SPECIAL TAXES	SPECIAL TAXES	TOTAL TAXES		PAID	WHEN PAID (Month Day Year)	Number of Receipt	March Settlement 1964	June Settlement 1964	Penalty	November Settlement 1964	Penalty	Collections to First Monday in January 1965	Penalty	Delinquent on First Monday in January 1965	Total Delinquent Tax and Penalty	REMARKS
	Dollars	Dollars	Dollars	Dollars	Dollars	$ cts.	$ cts.	$ cts.	$ cts.	$ cts.					$ cts.	$ cts.	$ cts.	$ cts.	$ cts.	$ cts.	$ cts.	$ cts.	$ cts.	
1			H 330								1													
2			363			191 26	3 24			194 50	2											194 50	2 13 95	21360
3			138			38 08	1 24			39 32	3											39 32	4 3 25	
3			33			9 10	30			9 40	3	PAID IN FULL	FEB 28 1964	6335	8 40									
4		33				8 44	30			8 74	4	Balance Due	OCT 30 1964											
4												Part Paid	MAY 12 1964	16364		35 60		34 94						2 39
5		231				59 14	2 06			61 20	5	Balance Due	OCT 30 1964	23361										25 86
5												Part Paid	MAY 12 1964											
6			H 140								6	1st HALF PAID	OCT 28 1964											
6			265			111 78	2 36			114 14	6	1st HALF PAID	MAY 27 1964	19758										2 39 96
6												2nd HALF PAID	OCT 28 1964	10571		60 11		60 11						25 86
7			H 22			6 08				6 08	7	1st HALF PAID	MAY 27 1964											
8											8													
9											9													
10											10													
11											11													
12											12													
13											13													
14											14													
15											15													
16											16													
17											17													
18											18													
19											19													
20											20													
			H 492 492 Wild			67 58																		
		264	799 1063 Na			356 30	9 50			433 38					9 40	95 11		95 65						
			1291 1555			423 88																		

Assessment Roll and Tax List of Real Property in the Town of Powers

Form 5C—MILLER-DAVIS CO., MINNEAPOLIS

* Indicate Type of Property: R-Residential, C-Commercial, I-Industrial, U-Utility, F-Farm, L-Lakeshore, T-Timber, M-Mineral

	IN WHOSE NAME ASSESSED	DESCRIPTION OF PROPERTY: SUBDIVISION	Sec. or Lot	Town or Block	Rng.	Number of Acres of Land: Acres	100ths	No. School District	Indicate Homestead Yes or No	Agricultural Yes or No	Indicate Type of Property	TRUE AND FULL VALUATIONS: LAND Exclusive of Structures and Improvements	BUILDINGS and Other Structures	MACHINERY Permanently Attached to Real Estate	TOTAL True and Full Value	ASSESSED VALUATIONS: RURAL: Homestead Up to $1,000 20%	Over $4,000 and Non-Homestead 33⅓%	ALL OTHER: Timber Land Class 3a 20%	Homestead Up to $4,000 25%	Over $4,000 and Non-Homestead 40%	MACHINERY Permanently Attached to Real Estate 33⅓%	Personal and Excess Homes Claims 33⅓%	TOTAL ASSESSED VALUE	Total Assessed Value as Equalized by the Board of Review	FINAL EQUALIZED VALUE
		LOTS	Sec. 15-139-50									Dollars	Dollars	Dollars	Dollars	Dollars	Dollars	Dollars	Dollars	Dollars	Dollars	Dollars	Dollars	Dollars	Dollars
1	Williams J. Curney			1				114	No	No	L														
2	Paul S. Brity, Rollin Clapham			2					No	No	L														
3	John Cernejar			3					No	No	L														
4	Nicholas A. Narman			4					No	No	L														
5	John Cernejar			5					No	No	L														
6	" "			6					No	No	L														
7	" "			7					No	No	L														
8	Florian M. & Ada M. Piaula			8					No	No	L														
9	Gernet E. Declauviere			9					No	No	L														
10	Emma R. Bullis			10					No	No	L														
11	Sacred Heart Int'l Foundation Fund			11					No	No	L														
12	Nicholas A. Narman			12					No	Yes	L														
13	Joseph & Lena Escamilla			13					No	Yes	L														
14	" " "			14					No	Yes	L														
15	J. & Lena Escamilla			15					No	Yes	L														
16	Paul S. Brity, Rollin Clapham			16					No	No	L														
17	" "			17					No	No	L														
18	" "			18					No	No	L														
19	" "			19					No	No	L														
20																									

Cass County, Minnesota, for Taxes for the Year 1963.

	SOLD FOR TAXES	VALUATIONS BY SCHOOL DISTRICTS AS EQUALIZED BY DEPARTMENT OF TAXATION: District No. 114 Rate ___ Mills	District No. 114 Rate ___ Mills	District No. 114 Rate ___ Mills	District No. ___ Rate ___ Mills	Tax Including State Homestead ___ Mills	State Tax on Non-Homestead 8.95 Mills	SPECIAL TAXES	SPECIAL TAXES	TOTAL TAXES		PAID	WHEN PAID Month Day Year	Number of Receipt	March Settlement 1964	June Settlement 1964	Penalty	November Settlement 1964	Penalty	Collections to First Monday in January 1963	Penalty	Delinquent on First Monday in January 1963	Total Delinquent Tax and Penalty	REMARKS
	Dollars	Dollars	Dollars	Dollars	Dollars	$ cts.	$ cts.	$ cts.	$ cts.	$ cts.					$ cts.	$ cts.	%	$ cts.	$ cts.	$ cts.	$ cts.	$ cts.	$ cts.	
1				28		790	24			814	1	PAID IN FULL	MAY 20 1964	16782		8 14								21391
2				28		790	24			814	2	PAID IN FULL	APR 29 1964	7432		8 14								20288
3				28		790	24			814	3	PAID IN FULL	MAY 29 1964	16687		8 14								21872
4				28		790	24			814	4	PAID IN FULL	APR 20 1964	6913		8 14								21374
5				28		790	24			814	5	PAID IN FULL	MAY 29 1964			8 14								21372
6				28		790	24			814	6	PAID IN FULL	MAY 29 1964	16687		8 14								21372
7				28		790	24			814	7	PAID IN FULL	MAY 29 1964			8 14								"
8				28		790	24			814	8	—									8 14	@ 8 95		20140
9				38		1072	34			1106	9	PAID IN FULL	APR 20 1964	7136		11 06								21393
10				424		11964	378			12342	10	2nd HALF PAID OCT 1 4 1964 / 1st Half Paid	MAY 25 1964	18644 / 10933		6171		6171						21491 21372
11				172		4854	154			5008	11	PAID IN FULL	APR 29 1964	7428		50 08								21432
12		137				3524	122			3646	12	PAID IN FULL	APR 20 1964	6927		36 46								20291
13		38				978	34			1012	13	2nd HALF PAID OCT 1 4 1964 / 1st Half Paid	MAR 25 1964			5 06		5 06						20292
14		275				7072	246			7318	14	2nd HALF PAID OCT 1 1964 / 1st Half Paid	MAR 25 1964	18681 / 10973		36 59		36 59						
15		38				978	34			1012	15	2nd HALF PAID OCT 1 1964 / 1st Half Paid	MAR 25 1964			5 06		5 06						
16				38		1072	34			1106	16	PAID IN FULL	APR 29 1964											20288
17				38		1072	34			1106	17	PAID IN FULL	APR 29 1964	7432		44 24								
18				38		1072	34			1106	18	PAID IN FULL	APR 29 1964											
19				38		1072	34			1106	19	PAID IN FULL	APR 29 1964											
20											20													
		488		1495	1146	12552 / 38498 / 41050	1380			42380						307 24		108 42			8 14			

Assessment Roll and Tax List of Real Property in the Town of Powers

Form 50—MILLER-DAVIS CO., MINNEAPOLIS

* Indicate Type of Property: R-Residential, C-Commercial, I-Industrial, U-Utility, P-Farm, L-Lakeshore, T-Timber, M-Mineral

	IN WHOSE NAME ASSESSED	DESCRIPTION OF PROPERTY: Subdivision	Sec. or Lot	Town or Block	Rng.	Number of Acres of Land (Acres 100ths)	No. School District	Indicate Homestead Yes or No	Agri. or Seas. Resp. Yes or No	Indicate Type of Property	TRUE AND FULL VALUATIONS: LAND Exclusive of Structures and Improvements	BUILDINGS and Other Structures	MACHINERY Permanently Attached to Real Estate	TOTAL True and Full Value	ASSESSED VALUATIONS: RURAL: Homestead Up to $1,000 20%	RURAL: Over $1,000 and Non-Homestead 33⅓%	ALL OTHER: Timber Land Class 3a 20%	ALL OTHER: Homestead Up to $4,000 25%	ALL OTHER: Over $1,000 and Non-Homestead 40%	ALL OTHER: MACHINERY Permanently Attached to Real Estate 33⅓%	ALL OTHER: Seasonal and Recreational Cabins 33⅓%	TOTAL ASSESSED VALUE	Total Assessed Value as Equalized by the Board of Review	FINAL EQUALIZED VALUE
		Wildmare Beach Subdivision Lots Sec. 16-139-30				Acres					Dollars	Dollars	Dollars	Dollars	Dollars	Dollars	Dollars	Dollars	Dollars	Dollars	Dollars	Dollars	Dollars	Dollars
1	Walter A. Gray		1				114	No	Yes	L														
2	Florence M. Barnhart		2					No	Yes	L														
3	Lillian M. Barnhart Wallace W. & Frances Barnhart		3					No	Yes	L														
4	Glenn B. Felt		4					No	Yes	L														
5	Florence M. Barnhart		5					No	No	L														
6	Jan M. Jensen		6					No	No	L														
7	~~Charles W. Burchfield Ashbach~~		7					No	No	L		Bldg. on Lot 8									41			
8	Jorgen J. & Edith E. Jensen		8					No	No	L											52			
9	" " "		9					No	No	L														
10																								
11																								
12																								
13																								
14																								
15																								
16																								
17																								
18																								
19																								
20																								

Cass County, Minnesota, for Taxes for the Year 1963.

	SOLD FOR TAXES	VALUATIONS BY SCHOOL DISTRICTS AS EQUALIZED BY DEPARTMENT OF TAXATION: District No. 114 Rate 14 Mills	District No. Rate Mills	District No. Rate Mills	District No. Rate Mills	District No. Rate Mills	Tax Including State Homestead Mills	State Tax on Non-Homestead Mills	SPECIAL TAXES	SPECIAL TAXES	TOTAL TAXES	PAID	WHEN PAID Month Day Year	Number of Receipt	March Settlement 1964	June Settlement 1964	Penalty	November Settlement 1964	Penalty	Collections to First Monday in January 1965	Penalty	Delinquent on First Monday in January 1965	Penalty	Total Delinquent Tax and Penalty	REMARKS
		Dollars	Dollars	Dollars	Dollars	Dollars	$ cts.	$ cts.	$ cts.	$ cts.	$ cts.				$ cts.	$ cts.	$ cts.	$ cts.	$ cts.	$ cts.	$ cts.	$ cts.	$ cts.	$ cts.	
1		140					26 00	124			37 24	PAID IN FULL	APR 20 1964	7142		37 24									21220
2		156					40 12	140			41 52	PAID IN FULL	APR 20 1964	6919		41 52									21281
3		156					40 12	140			41 52	2nd HALF PAID	OCT 30 1964	20356				20 76	62						23587
												1st HALF PAID	JUN 1 9 1964	14714				20 76							20127
4		156					40 12	140			41 52	PAID IN FULL	MAY 29 1964	12777		41 52									24500
5				41			11 56	36			11 92	PAID IN FULL	APR 20 1964	6919		11 92									21136
6				41			11 56	36			11 92	PAID IN FULL	APR 20 1964			11 92									
7				41			11 56	36			11 92	PAID IN FULL	MAY 29 1964			11 92									21282
8				152			42 50	136			44 26	PAID IN FULL	MAY 29 1964	12842		44 26									"
9				41			11 56	36			11 92	PAID IN FULL	MAY 29 1964			11 92									
10																									
11																									
12																									
13																									
14																									
15																									
16																									
17																									
18																									
19																									
20																									
		60		316	924	142	156 36	54 14	824		253 74					212 22		41 52							
							24500																		

Assessment Roll and Tax List of Real Property in the Town of Powers

Form SC WALLER-DAVIS CO., MINNEAPOLIS

* Indicate Type of Property: R-Residential, C-Commercial, I-Industrial, U-Utility, F-Farm, L-Lakeshore, T-Timber, M-Mineral

	IN WHOSE NAME ASSESSED	DESCRIPTION OF PROPERTY: SUBDIVISION	Sec. or Lot	Town or Block	Rng.	Number of Acres of Land: Acres	100ths	No. School District	Indicate Homestead Yes or No	Agricultural Red. Yes or No	Indicate Type of Property	TRUE AND FULL VALUATIONS: LAND Exclusive of Structures and Improvements	BUILDINGS and Other Structures	MACHINERY Permanently Attached to Real Estate	TOTAL True and Full Value	ASSESSED VALUATIONS: RURAL: Homestead Up to $4,000 20%	Over $4,000 and Non-Homestead 33⅓%	ALL OTHER: Timber Land Class 3a 20%	Homestead Up to $4,000 25%	Over $4,000 and Non-Homestead 40%	MACHINERY Permanently Attached to Real Estate 33⅓%	Seasonal and Recreational Cabins 33⅓%	TOTAL ASSESSED VALUE	Total Assessed Value as Equalized by the Board of Review	FINAL EQUALIZED VALUE
		Haaland's Lakeshore on Rainy Lake										Dollars	Dollars	Dollars	Dollars	Dollars	Dollars	Dollars	Dollars	Dollars	Dollars	Dollars	Dollars	Dollars	Dollars
1	State of Minnesota	LOT 4 Sec 22-134-30	1					114																	
2	Chastain Gantz Gledpd. parcel		2						no	yes	L														
3	Donald Asplund		3						no	yes	L														
4	State of Minnesota		4																						
5																									
6																									
7																									
8																									
9																									
10																									
11																									
12																									
13																									
14																									
15																									
16																									
17																									
18																									
19																									
20																									

Cass County, Minnesota, for Taxes for the Year 1963.

	SOLD FOR TAXES	VALUATIONS BY SCHOOL DISTRICTS AS EQUALIZED BY DEPARTMENT OF TAXATION: District No. 114 Rate 15 Mills	District No. Rate Mills	District No. Rate Mills	District No. Rate Mills	District No. Rate Mills	Tax including State Homestead Mills	State Tax on Non-Homestead 8.5 Mills	SPECIAL TAXES	SPECIAL TAXES	TOTAL TAXES		PAID	WHEN PAID	Number of Receipt	March Settlement 1964	June Settlement 1964	Penalty	November Settlement 1964	Penalty	Collections to First Monday in January 1965	Penalty	Delinquent on First Monday in January 1965	Total Delinquent Tax and Penalty	REMARKS
		Dollars	Dollars	Dollars	Dollars	Dollars	Dollars	$ cts.	$ cts.	$ cts.	$ cts.			Month Day Year		$ cts.	$ cts.	$ cts.	$ cts.	$ cts.	$ cts.	$ cts.	$ cts.	$ cts.	
1												1													
2			284					73 84	25 4			75 58	2										7 558	$ 78 14	202 90
3			106					25 72	90			26 62	3	PAID IN FULL	MAY 22 1964	11639		26 62							202 89
4													4												
5													5												
6													6												
7													7												
8													8												
9													9												
10													10												
11													11												
12													12												
13													13												
14													14												
15													15												
16													16												
17													17												
18													18												
19													19												
20													20												
			284				114	98 76	3 84			102 20						26 62							

Assessment Roll and Tax List of Real Property in the Town of Powers

Form 5C. WILLIAMS & CO., MINNEAPOLIS

* Indicate Type of Property: R-Residential, C-Commercial, I-Industrial, U-Utility, F-Farm, L-Lakeshore, T-Timber, M-Mineral

IN WHOSE NAME ASSESSED		DESCRIPTION OF PROPERTY: Subdivision	Sec. or Lot	Town or Block	Rng	Number of Acres of Land: Acres	100ths	No. School District	Indicate Homestead Yes No	Agr. or Rural Res. Yes No	* Indicate Type of Property	TRUE AND FULL VALUATIONS: LAND Exclusive of Structures and Improvements	BUILDINGS and Other Structures	MACHINERY Permanently Attached to Real Estate	TOTAL True and Full Value
												Dollars	Dollars	Dollars	Dollars
Floyd L. + Chesta W. Smith	1	PART of LOT 1 Sec. 23-134-30	L				114	173	Yes	L					
Loren + Gladys Tupsedal	2	W. 53.95' of LOT 2						170	Yes	L					
Floyd L. + Chesta W. Smith	3	E. 46.20' of LOT 2						170	Yes	L					
Loren + Gladys Tupsedal	4	E. 93.15' of LOT 3						173	Yes	L					
Alfred L. + Vera Guttermann	5	W. 33' of LOT 3 + Half of LOT 4						170	Yes	L					
Fred Stormer	6		5					170	Yes	L					
Claude + Mabel Wallharms	7		6					170	Yes	L					
" "	8		7					170	Yes	L					
	9														
	10														
	11														
	12														
	13														
	14														
	15														
	16														
	17														
	18														
	19														
	20														

	ASSESSED VALUATIONS: RURAL: Homestead Up to $4,000 20%	RURAL: Over $4,000 and Non-Homestead 33⅓%	ALL OTHER: Timber Land Class 3a 20%	ALL OTHER: Homestead Up to $4,000 25%	ALL OTHER: Over $4,000 Non-Homestead 40%	ALL OTHER: Machinery Permanently Attached to Real Estate 33⅓%	ALL OTHER: Seasonal and Recreational Cabins 33⅓%	TOTAL ASSESSED VALUE	Total Assessed Value as Equalized by the Board of Review	FINAL EQUALIZED VALUE
	Dollars	Dollars	Dollars	Dollars	Dollars	Dollars	Dollars	Dollars	Dollars	Dollars
Floyd L. + Chesta W. Smith										
Loren + Gladys Tupsedal										
Floyd L. + Chesta W. Smith										
Loren + Gladys Tupsedal										
Alfred L. + Vera Guttermann										
Fred Stormer										
Claude + Mabel Wallharms										
" "										
9										
10										
11										
12										
13										
14										
15										
16										
17										
18										
19										
20										

Cass County, Minnesota, for Taxes for the Year 1963.

	SOLD FOR TAXES	VALUATIONS BY SCHOOL DISTRICTS AS EQUALIZED BY DEPARTMENT OF TAXATION: District No. 114 Rate 25 Mills	District No. Rate Mills	District No. Rate Mills	District No. Rate Mills	District No. Rate Mills	Tax including State Homestead Mills	State Tax on Non-Homestead 8.91 Mills	SPECIAL TAXES	SPECIAL TAXES	TOTAL TAXES		PAID	WHEN PAID Month Day Year	Number of Receipt	March Settlement 1964	June Settlement 1964	Penalty	November Settlement 1964	Penalty	Collections to First Monday in January 1965	Penalty	Delinquent on First Monday in January 1965	Penalty	Total Delinquent Tax and Penalty	REMARKS
	Dollars	Dollars	Dollars	Dollars	Dollars	Dollars	$ cts.	$ cts.	$ cts.	$ cts.	$ cts.					$ cts.	$ cts.	$ cts.	$ cts.	$ cts.	$ cts.	$ cts.	$ cts.	$ cts.	$ cts.	
1		124					31.90	1.10			33.00	1	PAID IN FULL	APR 20 1964	6929		33.00									
2		41					10.54	.36			10.90	2	PAID IN FULL	MAY 29 1964	12287		10.90									21228
3		41					10.54	.36			10.90	3	Balance Paid Part Paid	APR 20 1964 APR 20 1964	7529 6929		2.00 8.90									21229
4		107					27.52	.96			28.48	4	PAID IN FULL	MAY 29 1964	12287		28.48									21229
5		526					135.28	4.70			139.98	5	2nd HALF PAID 1st HALF PAID	DEC 23 1964 MAY 11 1964	21578 8186		69.99				69.99	3.60			25100	21230
6		369					94.90	3.30			98.20	6	2nd HALF PAID 1st HALF PAID	OCT 3 1964 MAY 29 1964	15000 12799		49.10		49.10						25161	21248
7		1113					286.26	9.92			296.18	7	2nd HALF PAID 1st HALF PAID	OCT 27 1964 MAY 29 1964	16416 16903		148.09		148.09						25175	21804
8		41					10.54	.36			10.90	8	2nd HALF PAID 1st HALF PAID	OCT 27 1964 MAY 29 1964			5.45		5.45							
9												9														
10												10														
11												11														
12												12														
13												13														
14												14														
15												15														
16												16														
17												17														
18												18														
19												19														
20												20														
		2362				114	607.48	21.06			628.54						355.91		203.64		69.99					

Assessment Roll and Tax List of Real Property in the Town of Powers

Form SC—MILLER-DAVIS CO., MINNEAPOLIS

* Indicate Type of Property: R-Residential, C-Commercial, I-Industrial, U-Utility, F-Farm, L-Lakeshore, T-Timber, M-Mineral

	IN WHOSE NAME ASSESSED	DESCRIPTION OF PROPERTY: SUBDIVISION	Sec. or Lot	Town or Block	Rge.	Number of Acres of Land: Acres	100ths	Sch. District	Indicate Homestead Yes or No	Agricultural Yes or No	* Indicate Type of Property	TRUE AND FULL VALUATIONS: LAND Exclusive of Structures and Improvements	BUILDINGS and Other Structures	MACHINERY Permanently Attached to Real Estate	TOTAL True and Full Value	ASSESSED VALUATIONS: RURAL: Homestead Up to $4,000	RURAL: Over $4,000 and Non-Homestead	ALL OTHER: Timber Class 5a	ALL OTHER: Homestead Up to $4,000	ALL OTHER: Over $4,000 and Non-Homestead	ALL OTHER: MACHINERY Permanently Attached to Real Estate	ALL OTHER: Seasonal and Recreational Cabins	TOTAL ASSESSED VALUE	Total Assessed Value as Equalized by the Board of Review	FINAL EQUALIZED VALUE
		PART of Lot 1 & 2-3 Sec 21-139-30										Dollars	Dollars	Dollars	Dollars	Dollars	Dollars	Dollars	Dollars	Dollars	Dollars	Dollars	Dollars	Dollars	Dollars
1	Harry W. + Minnie E. Norrgran		1				114		No	No	L														
2	Marjorie Stark + Robert Hames Manning		2						No	No	L														
3	C. R. + Mabel C. Wickstrom		3						Yes	No	L														
4	Ruth Marian Stenberg		4						No	No	L														
5	" " "		5						Yes	No	L														
6	Paul E. + Louise E. Martin		6						Yes	No	L														
7	Carl A. + Martha B. Barnes		7						No	Yes	L														
8	Ernest W. + Elma A. Graf		8						No	Yes	L														
9	" " "		9						No	Yes	L														
10	Edith M. Jensen ½ int + Ernest M + Esther C. Jensen ½ int		10				80		No	No	L														
11	" " " "		11				16		No	No	L														
12	Johnson Lumber Co		12				12		No	No	L														
13	Ernest M + Esther C. Jensen		13				13		No	No	L														
14	" " " "		14				14		No	No	L														
15	" " " "		15				15		No	No	L														
16																									
17																									
18																									
19																									
20																									

Cass County, Minnesota, for Taxes for the Year 1963.

	SOLD FOR TAXES	VALIDATIONS BY SCHOOL DISTRICTS AS EQUALIZED BY DEPARTMENT OF TAXATION: District No. 114 Rate 19 Mills	District No. 114 Rate 19 Mills	District No. 114 Rate 19 Mills	District No. Rate Mills	District No. Rate Mills	Tax including State Homestead Mills	State Tax on Non-Homestead 48 Mills	SPECIAL TAXES	SPECIAL TAXES	TOTAL TAXES	PAID	WHEN PAID (Month Day Year)	Number of Receipt	March Settlement 1964	June Settlement 1964	Penalty	November Settlement 1964	Penalty	Collections to First Monday in January 1965	Penalty	Delinquent on First Monday in January 1965	Total Delinquent Tax and Penalty	REMARKS
		Dollars	Dollars	Dollars	Dollars	Dollars	$ cts.	$ cts.	$ cts.	$ cts.	$ cts.				$ cts.	$ cts.	$ cts.	$ cts.	$ cts.	$ cts.	$ cts.	$ cts.	$ cts.	
1				234			6604	208			6812	1	PAID IN FULL MAY 5 1964	9122		6812								21467
2				206			5814	184			5998	2	PAID IN FULL MAY 27 1964	10561		5998								21469
3				H 258			7280				7280	3	1st HALF PAID MAY 21 1964 / 2nd HALF PAID MAY 15 1964	7873 / 11122		3640		3640						21473
4				41			1156	36			1192	4	Balance Paid OCT 30 1964 / Part Paid MAY 28 1964											21466
5				H 718			20262				20262	5	Balance Paid OCT 30 1964 / Part Paid MAY 28 1964	10310 / 10333		111 62		110 12						
6				L 25			706				706	6	Balance Paid OCT 30 1964 / Part Paid MAY 29 1964											
7		255					6558	228			6786	7	2nd HALF PAID SEP 4 1964 / 1st HALF PAID MAY 5 1964	11023 / 7139		33 98		33 93						21201
8		358					9208	320			9528	8	PAID IN FULL MAY 8 1964	9401		95 28								22213
9		39					1004	34			1038	9	PAID IN FULL MAY 8 1964			10 38								
10				39			1100	34			1134	10	2nd HALF PAID JUN 3 0 1964 / 1st HALF PAID MAY 29 1964											20243
11				39			1100	34			1134	11	2nd HALF PAID JUN 3 0 1964 / 1st HALF PAID MAY 29 1964											
12				39			1100	34			1134	12	2nd HALF PAID JUN 3 0 1964 / 1st HALF PAID MAY 29 1964	12367										
13				39			1100	34			1134	13	2nd HALF PAID JUN 3 0 1964 / 1st HALF PAID MAY 29 1964	10771		34 02		34 02						
14				40			1128	36			1164	14	2nd HALF PAID JUN 3 0 1964 / 1st HALF PAID MAY 29 1964											
15				40			1128	36			1164	15	2nd HALF PAID JUN 3 0 1964 / 1st HALF PAID MAY 29 1964											
16												16												
17												17												
18												18												
19												19												
20												20												
		652		H 1001 / L 717 / 1718	1001 / 1369 / 2370	142	16770 / 48478 / 65248	12.8			66466					4850 01		2145						

Assessment Roll and Tax List of Real Property in the Town of Powers

Form 5C WILLIS-DAVIS CO., MINNEAPOLIS

* Indicate Type of Property: R-Residential, C-Commercial, I-Industrial, U-Utility, F-Farm, L-Lakeshore, T-Timber, M-Mineral

	IN WHOSE NAME ASSESSED	DESCRIPTION OF PROPERTY: SUBDIVISION	Sec. or Lot	Town or Block	Rng.	Number of Acres of Land: Acres	100ths	No. School District	Indicate Homestead Yes or No	Agricultural Preference No	* Indicate Type of Property	TRUE AND FULL VALUATIONS: LAND Exclusive of Structures and Improvements	BUILDINGS and Other Structures	MACHINERY Permanently Attached to Real Estate	TOTAL True and Full Value	ASSESSED VALUATIONS: RURAL: Homestead Up to $4,000 20%	RURAL: Over $4,000 and Non-Homestead 33⅓%	ALL OTHER: Timber Class 5a 20%	ALL OTHER: Homestead Up to $4,000 25%	ALL OTHER: Over $4,000 and Non-Homestead 40%	ALL OTHER: MACHINERY Permanently Attached to Real Estate 33⅓%	ALL OTHER: Seasonal and Recreational Cabins 33⅓%	TOTAL ASSESSED VALUE	Total Assessed Value as Equalized by the Board of Review	FINAL EQUALIZED VALUE
		Echo Hill																							
		Part of lots 1 Sec 24-134-30																							
1	Carl H. & Margaret E. Wagner		1					114	No	Yes	L														
2	" " "		E ½ of lot	2					No	Yes	L														
3	Herbert J. & Jeanette H. Wolf		W ½ of lot 2 & all of lot	3					No	Yes	L														
4	Herman & Esther J. Logan			4					Yes	No	L														
5	" " "		E 43' on the lake of	5																					
6	Elmer R. & Vivian Nagel	Part of lots 5 &		6					No	No	L														
	Arthur A. Renck			6 less E 43' on lake																					
8	Elmer R. & Vivian Nagel			7					No	Yes	L														
9	Arthur A. Renck			8					No	No	L														
10	Arthur A. & Rae Ellen Renck			9					No	No	L														
11	Frank P. & Margaret A. Pavlock			10					No	Yes	L														
12	" " "			11					No	Yes	L														
13	Raymond & Gladys Rodenes			12					Yes	No	L														
14																									
15																									
16																									
17																									
18																									
19																									
20																									

Cass County, Minnesota, for Taxes for the Year 1963.

	SOLD FOR TAXES	VALUATIONS BY SCHOOL DISTRICTS AS EQUALIZED BY DEPARTMENT OF TAXATION: District No. 114 Rate 54 Mills	District No. 114 Rate 54 Mills	District No. 114 Rate 54 Mills	District No. Rate Mills	District No. Rate Mills	Tax including State Homestead 54 Mills	State Tax on Non-Homestead 54 Mills	SPECIAL TAXES	SPECIAL TAXES	TOTAL TAXES	PAID	WHEN PAID Month Day Year	Number of Receipt	March Settlement 1964	June Settlement 1964	Penalty	November Settlement 1964	Penalty	Collections to First Monday in January 1965	Penalty	Delinquent on First Monday in January 1965	Total Delinquent Tax and Penalty	REMARKS
		Dollars	Dollars	Dollars	Dollars	Dollars	$ cts.	$ cts.	$ cts.	$ cts.	$ cts.				$ cts.	$ cts.	$ cts.	$ cts.	$ cts.	$ cts.	$ cts.	$ cts.	$ cts.	
1		204					5246	182			5428	1 PAID IN FULL	APR 20 1964			54 28								212.60
2		41					1054	36			1090	2 PAID IN FULL	APR 20 1964	6923		1090								"
3		211					5426	188			5614	3 PAID IN FULL	APR 30 1964	8677		56 14								212.78
4			W 1521				4290				4290	4 PAID IN FULL	MAY 19 1964	9792		42 90								214.64
5												5												
6			36				1016	32			1048	6 PAID IN FUL	MAY 5 1964	11117		10 48								20.59
7			39				1100	34			1134	7 PAID IN FULL	MAY 29 1964			11 34								"
8		204					5246	182			5428	8 PAID IN FULL	MAY 29 1964	16035		54 28								212.97
9			336				9482	300			9782	9 PAID IN FULL	MAY 29 1964	16036		97 82								213.50
10			249				7026	222			7248	10 PAID IN FULL	[illegible]			72 48								"
11		204					5246	182			5428	11 PAID IN FULL	[illegible]	2846	-54 28									206.18
12		41					1054	36			1090	12 PAID IN FULL	[illegible]		-10 90									"
13			332				9368	296			9664	13 PAID IN FULL	APR 20 1964	6918		96 64								214.48
14												14												
15												15												
16												16												
17												17												
18												18												
19												19												
20												20												
		905	W 1521 = 15.21 997 = 13.97 1144 = 29.49		114R	22.72 22.82 55.54	1690				57244				65 16	507 26								

Assessment Roll and Tax List of Real Property in the Town of Powers

Form 5C WILLIAMS-OF-MINNEAPOLIS

* Indicate Type of Property: R-Residential, C-Commercial, I-Industrial, U-Utility, F-Farm, L-Lakeshore, T-Timber, M-Mineral

Cass County, Minnesota, for Taxes for the Year 1963.

	IN WHOSE NAME ASSESSED	DESCRIPTION OF PROPERTY: Gillespie's Sub-div. SUBDIVISION	Sec. or Lot	Town or Block	Rng.	Number of Acres of Land (Acres / 100ths)	No. School District	Indicate Homestead Yes No	Agricultural Homestead Yes No	* Indicate Type of Property	TRUE AND FULL VALUATIONS: LAND Exclusive of Structures and Improvements	BUILDINGS and Other Structures	MACHINERY Permanently Attached to Real Estate	TOTAL True and Full Value	ASSESSED VALUATIONS: RURAL: Homestead Up to $4,000 20%	Over $4,000 and Non-Homestead 33⅓%	ALL OTHER: Timber Land Class 3a 20%	Homestead Up to $4,000 25%	Over $4,000 Non-Homestead 40%	MACHINERY Permanently Attached to Real Estate 33⅓%	Seasonal and Recreational China 33⅓%	TOTAL ASSESSED VALUE	Total Assessed Value as Equalized by the Board of Review	FINAL EQUALIZED VALUE	REMARKS
		LOTS 3 - SEC 10 - 139-30									Dollars	Dollars	Dollars	Dollars	Dollars	Dollars	Dollars	Dollars	Dollars	Dollars	Dollars	Dollars	Dollars	Dollars	
1	Blanche J + Clifford W. Jervis		1				U.N.	No	No	L															
2	Clara M. Lothamer		2					Yes	No	L															
3	Jack + Magdaline H. Bohlen		3					Yes	No	L															
4	" " "		4					Yes	No	L															
5	Elizabeth M. Burrenberger		5					No	No	L															
6	Allen F + Ann V. Knutson		6					No	No	L															
7	Malcolm + Chloe Combs		7					No	No	L			46⅔ valid Omitted assessment 1-17-64 for back												
8	Oscar H. + Irene B. Ebert		8					Yes	No	L															
9																									
10																									
11																									
12																									
13																									
14																									
15																									
16																									
17																									
18																									
19																									
20																									

VALUATIONS BY SCHOOL DISTRICTS AS EQUALIZED BY DEPARTMENT OF TAXATION

	SOLD FOR TAXES	District No. ___ Rate ___ Mills	District No. ___ Rate ___ Mills	District No. ___ Rate ___ Mills	District No. 1 Rate 29 Mills	District No. ___ Rate ___ Mills	District No. ___ Rate ___ Mills	Tax including State Homestead 29 Mills	State Tax on Non-Homestead 29 Mills	SPECIAL TAXES	SPECIAL TAXES	TOTAL TAXES	PAID	WHEN PAID (Month Day Year)	Number of Receipt	March Settlement 1964	June Settlement 1964	Penalty	November Settlement 1964	Penalty	Collections to First Monday in January 1965	Penalty	Delinquent on First Monday in January 1965	Total Delinquent Tax and Penalty	REMARKS
		Dollars	Dollars	Dollars	Dollars	Dollars	Dollars	$ cts.	$ cts.	$ cts.	$ cts.	$ cts.					$ cts.	$ cts.	$ cts.	$ cts.	$ cts.	$ cts.	$ cts.	$ cts.	
1					41			11.32	.36			11.68	2nd HALF PAID MAY 1 1964 / 1st HALF PAID MAY 29 1964		17398 / 16796		5.84		5.84						3459.
2					H 203			56.02				56.02	Balance Paid OCT 30 1964 / Part Paid MAY 1 1964		26264 / 7664		28.00		28.00						2462
3					H 282½			77.82				77.82	2nd HALF PAID OCT 2 1964 / 1st HALF PAID MAY 1 1964		7661		42.36		42.36						3463
4					H 25			6.90				6.90	2nd HALF PAID OCT 2 1964 / 1st HALF PAID MAY 1 1964		17777										
5					41			11.32	.36			11.68	PAID IN FULL MAY 6 1964		21559		11.68								
6					41			11.32	.36			11.68	PAID IN FULL MAY 29 1964		16780		11.68								3461.
7					146 / 41			54.40 / 11.32	1.44 / .36			55.84 / 11.68					55.84								3460
8	SOLD FOR TAXES				140			38.64	1.24			39.88	PAID IN FULL MAY 1 1964		5184		39.88								44.16 added
9																									3461
10																									
11																									
12																									
13																									
14																									
15																									
16																									
17																									
18																									
19																									
20																									
					H 510 / 304 / 814		Tax N.A.	22466	268			22734					195.30		70.20						44.16 added

Assessment Roll and Tax List of Real Property in the Town of Powers

Cass County, Minnesota, for Taxes for the Year 1963.

Form 5C—MILLER-DAVIS CO., MINNEAPOLIS

* Indicate Type of Property: R-Residential, C-Commercial, I-Industrial, U-Utility, F-Farm, L-Lakeshore, T-Timber, M-Mineral

	IN WHOSE NAME ASSESSED	DESCRIPTION OF PROPERTY: Vincents Four Point Shores SUBDIVISION	Sec. or Lot	Town or Block	Rng.	Number of Acres of Land: Acres	100ths	No. School District	Indicate Homestead or No	Agricultural Homestead or No	* Indicate Type of Property	TRUE AND FULL VALUATIONS: LAND Exclusive of Structures and Improvements	BUILDINGS and Other Structures	MACHINERY Permanently Attached to Real Estate	TOTAL True and Full Value	ASSESSED VALUATIONS: RURAL: Homestead Up to $4,000 20%	RURAL: Over $4,000 and Non-Homestead 33⅓%	ALL OTHER: Timber Land Class 5a 20%	ALL OTHER: Homestead Up to $4,000 25%	ALL OTHER: Over $4,000 and Homestead 40%	ALL OTHER: MACHINERY Permanently Attached to Real Estate 33⅓%	ALL OTHER: Seasonal and Recreational Cabins 33⅓%	TOTAL ASSESSED VALUE	Total Assessed Value as Equalized by the Board of Review	FINAL EQUALIZED VALUE
		Govt lot 5. Sec. 10. 134. 39										Dollars	Dollars	Dollars	Dollars	Dollars	Dollars	Dollars	Dollars	Dollars	Dollars	Dollars	Dollars	Dollars	Dollars
1	Lavene + Martha L. Vincent	1						UN	No	Yes	L														
2	" "	2							No	Yes	L														
3	" "	3							No	Yes	L														
4	" "	4							No	Yes	L														
5	" "	5							No	Yes	L														
6	Nelson + Grace Sydney	6							No	Yes	L														
7	Marvin R. Vincent	7							Yes	No	L														
8	Hal B. + Gertrude M. Wyland	8							No	Yes	L														
9	Leon E. + Mary J. Merbeck	9							No	Yes	L														
10	Arthur A. + Evelyne S. Berg	10							No	Yes	L														
11	Bernice E. Blood & Hal + E. Blood	11							No	Yes	L														
12	Lavene + Martha L. Vincent	12							No	Yes	L														
13																									
14																									
15																									
16																									
17																									
18																									
19																									
20																									

VALIDATIONS BY SCHOOL DISTRICTS AS EQUALIZED BY DEPARTMENT OF TAXATION

	SOLD FOR TAXES	District No. Rate Mills	District No. Rate Mills	District No. Rate Mills	District No. Rate Mills	District No. Rate Mills	Tax including State Homestead Mills	State Tax on Non-Homestead 9.4 Mills	SPECIAL TAXES	SPECIAL TAXES	TOTAL TAXES	PAID	WHEN PAID (Month Day Year)	Number of Receipt	March Settlement 1964	June Settlement 1964	Penalty	November Settlement 1964	Penalty	Collections to First Monday in January 1965	Penalty	Delinquent on First Monday in January 1965	Total Delinquent Tax and Penalty	REMARKS
		Dollars	Dollars	Dollars	Dollars	Dollars	$ cts.	$ cts.	$ cts.	$ cts.	$ cts.				$ cts.	$ cts.	$ cts.	$ cts.	$ cts.	$ cts.	$ cts.	$ cts.	$ cts.	
1		41					10.50	36			10.86	2nd HALF PAID 1st HALF PAID	OCT 2 2 1964 MAY 2 1 1964											107.47
2		28					7.16	24			7.40	2nd HALF PAID 1st HALF PAID	OCT 2 2 1964 MAY 2 1 1964	11123										
3		28					7.16	24			7.40	2nd HALF PAID 1st HALF PAID	OCT 2 2 1964 MAY 2 1 1964	11877		16.53		76.53						
4		28					7.16	24			7.40	2nd HALF PAID 1st HALF PAID	OCT 2 2 1964 MAY 2 1 1964											
5		33					8.44	30			8.74	PAID IN FULL	MAY 22 1964	10316		8.74								107.46
6		33					8.44	30			8.74	2nd HALF PAID 1st HALF PAID	OCT 2 2 1964 MAY 2 1 1964	11123 11877		4.37		4.37						25.19
7				2	133		36.70				36.70	PAID IN FULL	FEB 28 1964	10644	-36.70									
8		238					60.92	212			63.04	PAID IN FULL	MAY 23 1964	10345		63.04								21.136
9		237					54.98	184			54.82	2nd HALF PAID 1st HALF PAID	OCT 6 1964 MAY 18 1964	12334 11710		27.41		27.41						30.383
10		237					54.98	184			54.82	2nd HALF PAID 1st HALF PAID	OCT 6 1964 MAY 18 1964	12968 11710		27.41		27.41						21.135
11	SOLD FOR TAXES	217					56.54	194			57.48	PAID IN FULL	SEP 14 1964	11762				57.48	1.72					20.162
12		41					10.50	36			10.86	PAID IN FULL	MAY 22 1964	10252		10.86								21.373
13																								
14																								
15																								
16																								
17																								
18																								
19																								
20																								
		1021		2	331 183	UNA	281.78																	
					1101	UNTAX	36.70				328.26				36.70	658.96		183.30						
					1234		318.48	9.78																

Assessment Roll and Tax List of Real Property in the Town of Powers

Form 5C WILLIAMS-DAYTO-CO., MINNEAPOLIS

* Indicate Type of Property: R-Residential, C-Commercial, I-Industrial, U-Utility, P-Farm, L-Lakeshore, T-Timber, M-Mineral

Cass County, Minnesota, for Taxes for the Year 1963.

	IN WHOSE NAME ASSESSED	DESCRIPTION OF PROPERTY: Subdivision	Sec. or Lot	Town or Block	Rng.	Number of Acres of Land (Acres 100ths)	No. School District	Indicate Homestead Yes or No	Agricultural Homestead Yes or No	* Indicate Type of Property	TRUE AND FULL VALUATIONS: LAND Exclusive of Structures and Improvements	BUILDINGS and Other Structures	MACHINERY Permanently Attached to Real Estate	TOTAL True and Full Value	ASSESSED VALUATIONS: RURAL: Homestead Up to $4,000 20%	RURAL: Over $4,000 and Non-Homestead 33⅓%	ALL OTHER: Timber Class 3a 20%	ALL OTHER: Homestead Up to $4,000 25%	ALL OTHER: Over $4,000 and Non-Homestead 40%	ALL OTHER: MACHINERY Permanently Attached to Real Estate 33⅓%	ALL OTHER: Seasonal and Recreational Cabins 33⅓%	TOTAL ASSESSED VALUE	Total Assessed Value as Equalized by the Board of Review	FINAL EQUALIZED VALUE
		Enger's Birchwood Acres																						
		Lot 7 - S.c 10-137-30									Dollars	Dollars	Dollars	Dollars	Dollars	Dollars	Dollars	Dollars	Dollars	Dollars	Dollars	Dollars	Dollars	Dollars
1	Duane + Edith Enger		1				2N	No	Yes	L														
2	" " Myron L. Suffolk		2					No	Yes	L														
3	Donald L. + Marjorie J. Bidinger		3					No	Yes	L														
4	Robert M. + Lillian M. Brustad		4					No	Yes	L														
5	Richard D. + Patricia Ann Igelty		5					No	Yes	L														
6	Duane + Edith Enger		6					No	Yes	L														
7	Marvin J. + Janet K. Yerks		7					No	Yes	L														
8	Hugo + Meta Skrandies		8					No	Yes	L														
9	Duane + Edith Enger		9					No	Yes	L														
10	" "		10					No	Yes	L														
11	Lawrence L. Ange		11					No	Yes	L														
12	Donald Marvin + Geraldine Mary Ann Sarb		12					No	Yes	L														
13																								
14																								
15																								
16																								
17																								
18																								
19																								
20																								

	SOLD FOR TAXES	VALUATIONS BY SCHOOL DISTRICTS AS EQUALIZED BY DEPARTMENT OF TAXATION: District No. Rate Mills	District No. Rate Mills	District No. Rate Mills	District No. Rate Mills	District No. Rate Mills	Tax including State Homestead Mills	State Tax on Non-Homestead 84.5 Mills	SPECIAL TAXES	SPECIAL TAXES	TOTAL TAXES	PAID	WHEN PAID (Month Day Year)	Number of Receipt	March Settlement 1964	June Settlement 1964	Penalty	November Settlement 1964	Penalty	Collections to First Monday in January 1965	Penalty	Delinquent on First Monday in January 1965	Total Delinquent Tax and Penalty	REMARKS
		Dollars	Dollars	Dollars	Dollars	Dollars	$ cts.	$ cts.	$ cts.	$ cts.	$ cts.				$ cts.	$ cts.	$ cts.	$ cts.	$ cts.	$ cts.	$ cts.	$ cts.	$ cts.	
1		41					10.50	36			10.86	1	PAID IN FULL JUN 26 1964	14884				10.86	16					32.25
2		163					41.72	146			43.18	2	2nd HALF PAID OCT 7 1964 1st HALF PAID MAY 27 1964	19363 10559		21.59		21.59						32.23
3		41					10.50	36			10.86	3	PAID IN FULL APR 20 1964	6892		10.86								32.29
4		41					10.50	36			10.86	4	PAID IN FULL MAY 1 1964	7647		10.86								32.16
5		41					10.50	36			10.86	5	PAID IN FULL APR 20 1964	6726		10.86								32.16
6		123					31.48	110			32.58	6	2nd HALF PAID SEP 11 1964 1st HALF PAID MAY 12 1964	17136 8367		16.29		16.21						32.50
7		41					10.50	36			10.86	7	PAID IN FULL MAY 22 1964	10277		10.86								32.26
8		41					10.50	36			10.86	8	PAID IN FULL MAY 5 1964	7928		10.86								32.27
9		173					44.28	154			45.82	9	PAID IN FULL MAY 29 1964	10886		45.82								242.88
10	SOLD FOR TAXES	123					31.48	110			32.58	10										32.58	32.58	20.68
11	SOLD FOR TAXES	41					10.50	36			10.86	11										10.86	11.95	"
12		41					10.50	36			10.86	12	PAID IN FULL MAY 22 1964	10375		10.86								32.29
13												13												
14												14												
15												15												
16												16												
17												17												
18												18												
19												19												
20												20												
		910				Con 23.76	508				24.104					148.86		48.94				43.44		

Assessment Roll and Tax List of Real Property in the Town of Powers

Form 50 · WILLSON'S CO., MINNEAPOLIS

* Indicate Type of Property: R-Residential, C-Commercial, I-Industrial, U-Utility, F-Farm, L-Lakeshore, T-Timber, M-Mineral

In Whose Name Assessed		Description of Property: Vincent's Oxyoke Stores Subdivision	Sec. or Lot	Town or Block	Rng.	Number of Acres of Land (Acres 100ths)	No. School District	Indicate Homestead Yes or No	Agri. or Rev. Yes or No	* Indicate Type of Property	True and Full Valuations: Land Exclusive of Structures and Improvements	Buildings and Other Structures	Machinery Permanently Attached to Real Estate	Total True and Full Valor	Assessed Valuations: Rural: Homestead Up to $4,000 20%	Rural: Over $4,000 and Non-Homestead 33⅓%	All Other: Timber Class 2a 20%	All Other: Homestead Up to $4,000 25%	All Other: Over $4,000 and Non-Homestead 40%	All Other: Machinery Permanently Attached to Real Estate 33⅓%	All Other: Seasonal and Recreational Cabins 33⅓%	Total Assessed Value	Total Assessed Value as Equalized by the Board of Review	Final Equalized Value
											Dollars	Dollars	Dollars	Dollars	Dollars	Dollars	Dollars	Dollars	Dollars	Dollars	Dollars	Dollars	Dollars	Dollars
Clement B. & Elizabeth J. Fairbanks	1	Govt Lot 10 Sec. 10 - Rt of Lot 4 Sec. 15 - 139.32		1			4H	No	Yes	L														
George E. & Erma K. Harper	2			2				No	Yes	L														
" "	3			3				No	Yes	L														
Clarence & Lois Mae Ringuelette	4			4				No	Yes	L														
Frederick R. & Martha W. Burley	5			5				No	Yes	L														
Vernon E. & Mildred E. Bye	6			6				No	Yes	L														
Lawrence & Martha S. Vincent	7			7				No	Yes	L														
Bess E. Weihle	8			8				No	Yes	L														
J. G. Schaffer	9			9				No	Yes	L														
	10																							
	11																							
	12																							
	13																							
	14																							
	15																							
	16																							
	17																							
	18																							
	19																							
	20																							

Cass County, Minnesota, for Taxes for the Year 1963

	Sold for Taxes	Valuations by School Districts as Equalized by Department of Taxation: District No. 4 Rate 4 Mills	District No. 4 Rate 4 Mills	District No. 4 Rate 4 Mills	District No. 4 Rate 4 Mills	District No. 4 Rate 4 Mills	Tax Including State Homestead 8.93 Mills	State Tax on Non-Homestead 8.93 Mills	Special Taxes	Special Taxes	Total Taxes	Paid	When Paid (Month Day Year)	Number of Receipt	March Settlement 1964	June Settlement 1964	Penalty	November Settlement 1964	Penalty	Collections to First Monday in January 1965	Penalty	Delinquent on First Monday in January 1965	Total Delinquent Tax and Penalty	Remarks
		Dollars	Dollars	Dollars	Dollars	Dollars	$ cts.	$ cts.	$ cts.	$ cts.	$ cts.				$ cts.	$ cts.	$ cts.	$ cts.	$ cts.	$ cts.	$ cts.	$ cts.	$ cts.	
1		331					8474	296			8770	1st HALF PAID	OCT 30 1964	26355				4385						21365 25142
												2nd HALF PAID	MAY 29 1964	1278										
2		44					1126	40			1166	PAID IN FULL	MAY 15 1964	1113		583								21390
3		44					1126	40			1166	PAID IN FULL	MAY 15 1964											
4		207					5298	184			5482	PAID IN FULL	APR 20 1964	6730		5482								21249
5		41					1050	36			1086	PAID IN FULL	MAY 5 1964	7127		1086								21283
6		244					6374	222			6596	PAID IN FULL	APR 20 1964	6715		6596								21372
7		40					1024	36			1060	2nd HALF PAID	OCT 22 1964	11131										
TAX												1st HALF PAID	MAY 21 1964	11875		530		530						21224 25165
8		204					5322	182			5504	2nd HALF PAID	OCT 2 1964	11233										
												1st HALF PAID	MAY 1 1964	16677		2702		2702						21310 25186
9			627				17304	860			17864	2nd HALF PAID	OCT 1 1964	18133										
												1st HALF PAID	MAY 11 1964	8502		8932		8932						21312 25146
10																								
11																								
12																								
13																								
14																								
15																								
16																								
17																								
18																								
19																								
20																								
		1160	627	1787	Govt	29694																		
					Rr	17304	1596				48594					30045		16149						
						46998																		

Assessment Roll and Tax List of Real Property in the Town of Fowler

* Indicate Type of Property: R-Residential, C-Commercial, I-Industrial, U-Utility, F-Farm, L-Lakeshore, T-Timber, M-Mineral

Cass County, Minnesota, for Taxes for the Year 1963.

In Whose Name Assessed	Description of Property: Hardwood Point Subdivision	Sec. or Lot	Town or Block	Rng.	Number of Acres of Land (Acres 500ths)	No. School District	Indicate Homestead by Yes or No	Agricultural Homestead by Yes or No	* Indicate Type of Property	True and Full Valuations: Land Exclusive of Structures and Improvements	Buildings and Other Structures	Machinery Permanently Attached to Real Estate	Total True and Full Value	Assessed Valuations: Rural, Homestead Up to $4,000 20%	Rural, Over $4,000 and Non-Homestead 33⅓%	All Other, Timber Land Class 3a 20%	All Other, Homestead Up to $4,000 25%	All Other, Over $4,000 Non-Homestead 40%	All Other, Machinery Permanently Attached to Real Estate 33⅓%	All Other, Seasonal and Recreational Cabins 33⅓%	Total Assessed Value	Total Assessed Value as Equalized by the Board of Review	Final Equalized Value
	Part of Govt Lots 6 & 7 Sec 25 T133									Dollars	Dollars	Dollars	Dollars	Dollars	Dollars	Dollars	Dollars	Dollars	Dollars	Dollars	Dollars	Dollars	Dollars
Eugene Walter & Donna C. Wroe	3	1				114	No	No	L														
" " " "	2	2					No	No	L														
" " " "	3	3					No	No	L														
Robert B & Lois E Christison	4	4					No	No	L														
Eugene Walter & Donna C. Wroe	5	5					No	No	L														
" " " "	6	6					No	No	L														
Earl B. & Eustina A. Lundell	7	7					No	No	L														
	8																						
	9																						
	10																						
	11																						
	12																						
	13																						
	14																						
	15																						
	16																						
	17																						
	18																						
	19																						
	20																						

Sold for Taxes	Valuations by School Districts as Equalized by Department of Taxation: District No. ___ Rate ___ Mills	District No. ___ Rate ___ Mills	District No. ___ Rate ___ Mills	District No. ___ Rate ___ Mills	District No. ___ Rate ___ Mills	Tax including State Homestead ___ Mills	State Tax on Non-Homestead $9.94 Mills	Special Taxes	Special Taxes	Total Taxes		Paid	When Paid (Month Day Year)	Number of Receipt	March Settlement 1964	June Settlement 1964	Penalty	November Settlement 1964	Penalty	Collections to First Monday in January 1965	Penalty	Delinquent on First Monday in January 1965	Total Delinquent Tax and Penalty	Remarks
	Dollars	Dollars	Dollars	Dollars	Dollars	$ cts.	$ cts.	$ cts.	$ cts.	$ cts.					$ cts.	$ cts.	$ cts.	$ cts.	$ cts.	$ cts.	$ cts.	$ cts.	$ cts.	
		41				1156	36			1192	1	Check for R#	3 4861	1/2	1/2 lot unit			3/2 11						
		239				6744	214			6958	2											6958	8 76	54
		41				1156	36			1192	3											1192	8 13	11
		173				4882	154			5036	4	PAID IN FULL	APR 20 1964	7135		50 36								
		41				1156	36			1192	5											1192	8 13	11
		41				1156	36			1192	6											1192	8 13	11
		41				1156	36			1192	7	PAID IN FULL	JUN 30 1964	5247				1192	18					
											8													
											9													
											10													
											11													
											12													
											13													
											14													
											15													
											16													
											17													
											18													
											19													
											20													
		647		114	17406	548				17954						50 36		1192				17926		

Assessment Roll and Tax List of Real Property in the Town of Powers

Form 5C Miller-Davis Co., Minneapolis

* Indicate Type of Property: R-Residential, C-Commercial, I-Industrial, U-Utility, F-Farm, L-Lakeshore, T-Timber, M-Mineral

	In Whose Name Assessed		Description of Property: Subdivision (Northern Estates)	Sec. or Lot	Town or Block	Rng.	Number of Acres of Land	No. School District	Indicate Homestead Yes or No	Age of Resident Yes or No	* Indicate Type of Property	Land Exclusive of Structures and Improvements	Buildings and Other Structures	Machinery Permanently Attached to Real Estate	Total True and Full Value	Rural: Homestead Up to $4,000 20%	Rural: Over $4,000 and Non-Homestead 33⅓%	All Other: Timber Land Class 3a 20%	All Other: Homestead Up to $4,000 25%	All Other: Over $4,000 and Non-Homestead 40%	All Other: Machinery Permanently Attached to Real Estate 33⅓%	Seasonal and Recreational Cabins 33⅓%	Total Assessed Value as Equalized by the Board of Review	Final Equalized Value
			Lot 1 Lot 5 & Part of Lot 1 Lot 6 Sec.	26	139	30	Acres 100.04					Dollars	Dollars	Dollars	Dollars	Dollars	Dollars	Dollars	Dollars	Dollars	Dollars	Dollars	Dollars	Dollars
	Northern Shores Inc.	1		1				114	No	No	L													
	" " "	2		2					No	No	L													
	Roland W. & Florence M. Vickery	3		3					No	No	L													
	" " "	4		4					No	No	L													
	Northern Shores Inc.	5		5					No	No	L													
	Arthur A. & Rae Ellen Reuck	6		6					No	No	L													
	Northern Shores, Inc.	7		7					No	No	L													
	" " "	8		8					No	No	L													
	" " "	9		9					No	No	L													
	Chas. & Lu W. E. Wolter "	10		10					No	No	L													
	Northern Shores " Inc. "	11		11					No	No	L													
	" " "	12		12					No	No	L													
	Oren A. & Vera M. Preston	13		13					No	No	L													
	~~Arthur A. & Rae Ellen Reuck~~	14		14					No	No	L													
	Arthur A. & Rae Ellen Reuck	15		15					No	No	L													
	Don R. & Thea Lundrigan	16		16					No	No	L													
	Northern Shores Inc.	17		17					No	No	L													
	" " "	18		18					No	No	L													
	Lorenz J. & Constance L. Grage	19		19					No	No	L													
	" " "	20		20					No	No	L													

	Sold for Taxes	Valuations by School Districts as Equalized by Department of Taxation: District No. Rate Mills	District No. Rate Mills	District No. Rate Mills	District No. Rate Mills	District No. Rate Mills	Tax Including State Homestead Mills	State Tax on Non-Homestead 9.93 Mills	Special Taxes	Special Taxes	Total Taxes		Paid	When Paid (Month Day Year)	Number of Receipt	March Settlement 1964	June Settlement 1964	Penalty	November Settlement 1964	Penalty	Collections to First Monday in January 1965	Penalty	Delinquent on First Monday in January 1965	Total Delinquent Tax and Penalty	Remarks
		Dollars	Dollars	Dollars	Dollars	Dollars	$ cts.	$ cts.	$ cts.	$ cts.	$ cts.					$ cts.	$ cts.	$ cts.	$ cts.	$ cts.	$ cts.	$ cts.	$ cts.	$ cts.	
1		152					4290	136			4426	1	PAID IN FULL	MAY 13 1964	9648		44 26								21476
2		41					1156	36			1192	2	PAID IN FULL	MAY 13 1964			11 92								
3		354					9990	316			10306	3	2nd HALF PAID / 1st HALF PAID	OCT 30 1964 / MAY 29 1964	20330				57 49						20088
4		41					1156	36			1192	4	2nd HALF PAID / 1st HALF PAID	OCT 30 1964 / MAY 29 1964	26654		57 49								25018
5		41					1156	36			1192	5	PAID IN FULL	MAY 27 1964	10560		11 92								21475
6		41					1156	36			1192	6	PAID IN FULL	MAY 29 1964	16032		11 92								20236
7		41					1156	36			1192	7	PAID IN FULL	MAY 27 1964											21475
8		41					1156	36			1192	8	PAID IN FULL	MAY 27 1964											
9		41					1156	36			1192	9	PAID IN FULL	MAY 27 1964											
10		41					1156	36			1192	10	PAID IN FULL	MAY 27 1964											
11		41					1156	36			1192	11	PAID IN FULL	MAY 27 1964	10560		83 44								
12		41					1156	36			1192	12	PAID IN FULL	MAY 27 1964											
13		41					1156	36			1192	13	PAID IN FULL	MAY 27 1964											
14		41					1156	36			1192	14	PAID IN FULL	MAY 29 1964											
15		42					1186	38			1224	15	PAID IN FULL	MAY 29 1964	16032		24 16								20236
16		42					1186	38			1224	16	PAID IN FULL	APR 7 1964	6674		12 24								
17		42					1186	38			1224	17	2nd HALF PAID / 1st HALF PAID	DEC 30 1964 / APR 29 1964	21699						12 24				24163
18		42					1186	38			1224	18	2nd HALF PAID / 1st HALF PAID	DEC 30 1964 / APR 29 1964	24931		12 24								21859
19		42					1186	38			1224	19											12 24	13 46	20018
20		42					1186	38			1224	20											12 24	13 46	
		1250		114 Ac.	35268	1121					36390						269 59		57 49		12 24		24 48		

Assessment Roll and Tax List of Real Property in the Town of Powers

Form 5C—MILLER-DAVIS CO., MINNEAPOLIS

* Indicate Type of Property: R-Residential, C-Commercial, I-Industrial, U-Utility, F-Farm; L-Lakeshore, T-Timber, M-Mineral

	IN WHOSE NAME ASSESSED	DESCRIPTION OF PROPERTY: SUBDIVISION	Sec. or Lot	Town or Block	Rng.	Number of Acres of Land (Acres 400ths)	No. School District	Indicate Homestead Yes No	Agricultural Seasonal Recreational Yes No	Indicate Type* Yes No	TRUE AND FULL VALUATIONS: LAND Exclusive of Structures and Improvements	BUILDINGS and Other Structures	MACHINERY Permanently Attached to Real Estate	TOTAL True and Full Value	ASSESSED VALUATIONS: RURAL: Homestead Up to $4,000 20%	RURAL: Over $4,000 and Non-Homestead 33⅓%	ALL OTHER: Timber Land Class 3a 20%	ALL OTHER: Homestead Up to $4,000 25%	ALL OTHER: Over $4,000 and Non-Homestead 40%	ALL OTHER: MACHINERY Permanently Attached to Real Estate 33⅓%	ALL OTHER: Seasonal and Recreational Cabins 33⅓%	TOTAL ASSESSED VALUE	Total Assessed Value as Equalized by the Board of Review	FINAL EQUALIZED VALUE
						Acres					Dollars	Dollars	Dollars	Dollars	Dollars	Dollars	Dollars	Dollars	Dollars	Dollars	Dollars	Dollars	Dollars	Dollars
1	Northern Shores Inc	Northern Estates	21				114	No	No	L														
2	Raymond L. Chapman Trustee Lyle M. Chapman		22					No	No	L														
3	Northern Shores Inc.		23					No	No	L														
4	" " "		24					No	No	L														
5	" " "		25					No	No	L														
6	" " "		26					No	No	L														
7	" " "		27					No	No	L														
	" " "		28					No	No	L														
9	" " "		29					No	No	L														
10	H. N. & Jeanette C. Miller		30					No	No	L														
11	~~L. O. Mabel Wilson~~	Outlot A						No	No	L														
12	Northern Shores Inc.	" B						No	No	L														
13	" " "	" C						No	No	L														
14	" " "	" D						No	No	L														
15	" " "	" E						No	No	L														
16																								
17																								
18																								
19																								
20																								

	SOLD FOR TAXES	VALUATIONS BY SCHOOL DISTRICTS AS EQUALIZED BY DEPARTMENT OF TAXATION: District No. Rate ___ Mills	District No. Rate ___ Mills	District No. Rate ___ Mills	District No. Rate ___ Mills	District No. Rate ___ Mills	District No. Rate ___ Mills	Tax including State Homestead ___ Mills	State Tax on Non-Homestead 6.97 Mills	SPECIAL TAXES	SPECIAL TAXES	TOTAL TAXES		PAID	WHEN PAID Month Day Year	Number of Receipt	March Settlement 1964	June Settlement 1964	Penalty	November Settlement 1964	Penalty	Collections to First Monday in January 1965	Penalty	Delinquent on First Monday in January 1965	Total Delinquent Tax and Penalty	REMARKS
		Dollars	Dollars	Dollars	Dollars	Dollars	Dollars	$ cts.	$ cts.	$ cts.	$ cts.	$ cts.					$ cts.	$ cts.	$ cts.	$ cts.	$ cts.	$ cts.	$ cts.	$ cts.	$ cts.	
1				41				11 56	36			11 92	1	PAID IN FULL	MAY 27 1964											
2				41				11 56	36			11 92	2	PAID IN FULL	MAY 27 1964											
3				41				11 56	36			11 92	3	PAID IN FULL	MAY 27 1964											
4				41				11 56	36			11 92	4	PAID IN FULL	MAY 27 1964											
5				41				11 56	36			11 92	5	PAID IN FULL	MAY 27 1964											
6				41				11 56	36			11 92	6	PAID IN FULL	MAY 27 1964	10560		107 28								
7				41				11 56	36			11 92	7	PAID IN FULL	MAY 27 1964											
8				41				11 56	36			11 92	8	PAID IN FULL	MAY 27 1964											
9				41				11 56	36			11 92	9	PAID IN FULL	MAY 27 1964											
10				41				11 56	36			11 92	10	PAID IN FULL	MAY 13 1964	9648		11 92								21470
11				41				11 56	36			11 92	11	PAID IN FULL	APR 6 1964	6636		11 92								20219
12				41				11 56	36			11 92	12	PAID IN FULL	MAY 27 1964			11 92								
13				41				11 56	36			11 92	13	PAID IN FULL	MAY 27 1964			11 92								21475
14				41				11 56	36			11 92	14	PAID IN FULL	MAY 27 1964	10560		11 92								
15				41				11 56	36			11 92	15	PAID IN FULL	MAY 27 1964			11 92								
16													16													
17													17													
18													18													
19													19													
20													20													
				615			114m	1734	540			1780						1780								

Assessment Roll and Tax List of Real Property in the Town of Powers

Form 5C—WILLIAMSON-DAVIS CO., MINNEAPOLIS

* Indicate Type of Property: R-Residential, C-Commercial, I-Industrial, U-Utility, F-Farm, L-Lakeshore, T-Timber, M-Mineral

	IN WHOSE NAME ASSESSED	DESCRIPTION OF PROPERTY: SUBDIVISION	Sec. or Lot	Town or Block	Range	Number of Acres of Land: Acres	Number of Acres of Land: 100ths	No. School District	Indicate Homestead Yes or No	Agricultural Homestead Yes or No	Indicate Type of Property	TRUE AND FULL VALUATIONS: LAND Exclusive of Structures and Improvements	BUILDINGS and Other Structures	MACHINERY Permanently Attached to Real Estate	TOTAL True and Full Value	ASSESSED VALUATIONS: RURAL: Homestead Up to $4,000 20%	RURAL: Over $4,000 and Non-Homestead 33⅓%	RURAL: Timber Land Class 3c 20%	ALL OTHER: Homestead Up to $4,000 25%	ALL OTHER: Over $4,000 and Non-Homestead 40%	ALL OTHER: MACHINERY Permanently Attached to Real Estate 33⅓%	ALL OTHER: Seasonal and Recreational Cabins 33⅓%	TOTAL ASSESSED VALUE	Total Assessed Value as Equalized by the Board of Review	FINAL EQUALIZED VALUE
												Dollars	Dollars	Dollars	Dollars	Dollars	Dollars	Dollars	Dollars	Dollars	Dollars	Dollars	Dollars	Dollars	Dollars
1																									
2																									
3																									
4																									
5																									
6																									
7																									
8																									
9																									
10						121.79	65																		
11																									
12																									
13																									
14																									
15																									
16																									
17																									
18																									
19																									
20																									

Cass County, Minnesota, for Taxes for the Year 1963.

	SOLD FOR TAXES	VALUATIONS BY SCHOOL DISTRICTS AS EQUALIZED BY DEPARTMENT OF TAXATION: District No. 2 Rate 75 Mills	District No. 2 Rate 75 Mills	District No. 114 Rate 75 Mills	District No. 114 Rate 75 Mills	District No. ___ Rate ___ Mills	District No. ___ Rate ___ Mills	Tax including State Homestead ___ Mills	State Tax on Non-Homestead 8.92 Mills	SPECIAL TAXES	SPECIAL TAXES	TOTAL TAXES	PAID	WHEN PAID	Number of Receipt	March Settlement 1964	June Settlement 1964	Penalty	November Settlement 1964	Penalty	Collections to First Monday in January 1965	Penalty	Delinquent on First Monday in January 1965	Total Delinquent Tax and Penalty	REMARKS
		Dollars	Dollars	Dollars	Dollars	Dollars	Dollars	$ cts.	$ cts.	$ cts.	$ cts.	$ cts.		Month Day Year		$ cts.	$ cts.	$ cts.	$ cts.	$ cts.	$ cts.	$ cts.	$ cts.	$ cts.	
1																									
2																									
3																									
4																									
5																									
6																									
7																									
8																									
9																									
10																									
11	H	2269	4661	13531	12195	= 30656																			
12	NW.	9047	4335	38127	20815	= 72284																			
13		11316	9046	52110	32010	= 103412																			
14																									
15									649.22																
16								3416	589.66																
17								114	2486.64																
18								114	1340.20																
19								1142	8753.32																
20																									
									27,545.82	649.22		28,195.04													