Assessment & Tax Law - 1955

Powers

Form 1

DIRECTIONS TO ASSESSOR

OFFICE OF COUNTY AUDITOR.

.....County, Minn. ..... 1955.

To .....*Assessor of the* .....

According to the requirements of law, I herewith deliver to you the Assessment Books for the .....*of* .....*for the year 1955, containing a list of all Real Estate that has become subject to taxation since the Assessment of May 1, 1954, so far as the same has come to my knowledge from any source, and I hereby direct you to assess such Real Estate and all Personal Property, and make such changes in Real Estate as are required in the odd-numbered year, and make return thereof as required by the laws of the State of Minnesota prescribing the duties of the assessor.*

A form of the return to be signed by you is appended in this book.

County Auditor.

Extracts from Laws Relating to the Listing of Personal Property.

(Section Numbers Refer to Minnesota Statutes 1953)

Sec. 272.01. **PROPERTY SUBJECT TO TAXATION.** All real and personal property in this state, and all personal property of persons residing therein, * * * is taxable, except such as is by law exempt from taxation.

WHEN LISTED AND ASSESSED

Sec. 273.01 * * * Personal Property shall be listed and assessed annually with reference to its value on May 1, and if acquired on that day, shall be listed by or for the persons acquiring it.

Sec. 273.22. By whom listed. Personal Property shall be listed in the manner following:

1. Every person of full age and sound mind, being a resident of this state, shall list all of his *** personal property.

2. He shall also list separately, and in the name of his principal, all moneys and other personal property owned, or otherwise controlled by him as agent or attorney, ***.

3. The property of a minor, child or insane person shall be listed by his guardian, or by the person having such property in charge.

4. The property of a person for whose benefit it is held in trust, by the trustee; of the estate of a deceased person, by the executor or administrator.

5. The property of a corporation whose assets are in the hands of a receiver, by such receiver.

6. The property of a body politic or corporate, by the proper agent or officer thereof.

7. The property of a firm or company, by a partner or agent thereof.

8. The property of manufacturers and others in the hands of an agent, by such agent in the name of his principal, as merchandise.

Sec. 273.26. Where listed. Except as otherwise in this chapter provided, personal property shall be listed and assessed in the county, town, or district where owner, agent or trustee resides.

Sec. 273.27. Certain personal property; where listed. All household goods and furniture; horses, mules, domestic cattle, musical instruments, sewing machines, wearing apparel of members of the family, and all personal property used by the owner for personal and domestic purposes, or for the furnishing or equipment of the family residence, shall be listed and assessed in the district where the same is usually kept.

Sec. 273.29. Merchants and manufacturers. The personal property pertaining to the business of a merchant or of a manufacturer shall be listed in the town or district where his business is carried on ***.

Sec. 273.30. Farm property of non-resident. When the owner of livestock or other personal property connected with a farm does not reside upon the farm, such property shall be listed in the town or district, where the farm is situated. If the farm is situated in several towns or districts, it shall be listed and assessed in the town or district in which the principal place of business of such farm is located.

Sec. 273.32. Elevators, etc., on railroad. All elevators and warehouses, with the machinery and fixtures thereto, situated upon the land of any railroad company which are not in good faith owned, operated and exclusively controlled by such company, shall be listed and assessed as personal property in the town or district where situated.

Sec. 273.33. Pipeline Companies. Subdivision 1. Personal property of any pipeline company engaged in the business of transporting natural gas or other petroleum products through pipes, shall be listed and assessed in the county, town, or district where the same is usually kept.

Subdivision 2. The personal property, consisting of the pipeline system of mains, pipes and equipment attached thereto, of pipeline companies owning or operating a pipeline system exclusively transporting natural gas, gasoline or other petroleum products by pipe lines, shall be listed with and assessed by the Commissioner of taxation. This subdivision shall not apply to the assessment of the products transported through such pipe lines in the manner hereinbefore provided for company owning or operating a pipeline for distributing gas to consumers at retail or in pipe lines used by the owner thereof to supply natural gas or other petroleum products to its plants, or those of its subsidiaries or affiliated companies or others, on or before the fifteenth day of November, the commissioner shall certify to the auditor of each county, the amount of such personal property assessed against each company in each district in which such property is located.

Sec. 273.35. Gas and Water Companies. The personal property of gas and water companies shall be listed and assessed in the town or district where such property is located, except as provided in Section 273.40 and 273.41, shall be listed with and assessed by the Commissioner of Taxation in the county where situated. The commissioner of taxation shall, on or before the fifteenth day of November, shall certify to the auditor of each county in which such property is located the amount of the assessment made against each company and person owning such property.

Sec. 273. Merchants; Corslgnees. Every merchant required to list his property shall state also the value of his property pertaining to his business as a merchant. No corslgnee shall be required to list for taxation any property the product of this state, nor the value of any property consigned to him from any other place for the sole purpose of being stored or forwarded, if he has no interest in such property, and derives no profit from its sale.

Sec. 273.24. Manufacturers. Every manufacturer required to list his property shall state also the value of all articles purchased, received, or in his hands on the first day of January, preceding the assessment, in any process of manufacturing, remodeling, refitting or refining. Every manufacturer and person owning a manufacturing establishment of any kind shall list, as part of his manufacturer's stock, the value of all engines, machinery, tools, and implements used or designed to be used in any such process, except such fixtures as are assessable as real estate.

Sec. 273.44. Estates of decedents. The personal property of the estate of a deceased person shall be listed and assessed at the place of listing at the time of his death.

Sec. 273.45. Persons under Guardianship. The personal property of a minor under guardianship shall be listed and assessed where his guardian resides and of every other person under guardianship, where the ward resides.

Sec. 273.46. Assignees and receivers. Personal property in the hands of an assignee for creditors shall be listed and assessed at the place of business before the appointment.

Sec. 273.47. Property moved between May and July. The owner of personal property removing from one county, town, or district to another between May 1 and July 1, shall be assessed in either in which he is first called upon by the assessor of personal property, after such removal, to make a statement of his property, and list his property owned by him on May 1 of such year in the county, town, or district in which he resides, unless he shall make it appear to the assessor that he is held for tax of the current year on the property in another state.

Sec. 273.48. Where listed in case of doubt. In case of doubt as to the proper place of listing personal property or where it cannot be listed in the town or district where owner resides, the county, town, or district, the place for listing and assessing shall be determined by the county board of equalization; and if between different counties, or places in different counties, by the Commissioner of Taxation***.

Sec. 273.25. Lists to be verified. Every person required to list property for taxation shall make oat and deliver to the assessor, upon blanks furnished by him, a verified statement of all personal property owned by him, or in his charge or control, and shall make separate statements in the number of all personal property in his possession or under his control which *** he is required to list for taxation as agent or attorney, guardian, parent, trustee, executor, administrator, receiver, accounting officer, partner, factor, or in any other capacity.

Sec. 273.65. Examination under oath. Whenever the assessor or any other person, or the person listing property for himself, or for any other person, company, or corporation, has not made a full, fair, and complete list thereof, he may examine such person under oath in regard to the amount of the property he is required to list; and, if such person shall refuse to make full discovery under oath, the assessor may make such examination of witnesses or his principal, according to his best judgment and information.

Sec. 273.66. Failure to obtain list. In case of failure to obtain a statement of personal property, the assessor shall ascertain the amount of value of such property, and assess the same at such amount as he believes to be the true value thereof. When requested, he shall sign and deliver to the person assessed a copy of the statement showing the valuation of the property so listed.

Sec. 273.26. Assessor may enter dwellings, etc. Any officer or person who shall be duly authorized by the assessor, or otherwise, carry to the proper performance of his duties, enter any dwelling house, building, or structure, and view the same and the property therein.

Sec. 620.05. False statement regarding taxes. Every person who, in making any statement, oral or written, which is required or authorized by law to be made as a basis of imposing or reducing taxes, shall knowingly make or cause to be made any false statement as to any material matter which he knows to be false, shall be guilty of a gross misdemeanor.

Sec. 273.13. Classification of property—Subdivision 1. Now classified. All real and personal property subject to a general property tax and not subject to any gross earnings or other tax law is hereby classified for purposes of taxation as provided by this section.

Subdivision 2. Class 1. Iron ore whether mined or unmined shall constitute Class one and shall be valued and assessed at fifty (50) per cent of its true and full value. ***

Class 1a. All direct products of the blast and open hearth furnaces that are utilized in the form produced and are not further processed, shall constitute class 1a and shall be valued and assessed at 15 per cent of the full and true value thereof.

Subdivision 3. Class 2. All household goods and furniture, farming implements and machinery, horses, mules, domestic cattle, wearing apparel of members of the family and all personal property actually used by the owner for personal and domestic purposes, or for the furnishing or equipment of the family residence, shall constitute class two and shall be valued and assessed at 25 per cent of the full and true value thereof.

Subdivision 4. Class 3. All agricultural products, except as provided by class three "a" and class three "b", stocks of merchandise of all sorts together with the furniture and fixtures used therewith, all machinery, tools, and implements used in any business or profession and equipment, whether fixtures or otherwise, except as provided by class three "d", and all real estate, which is rural in character and devoted to rural uses and not occupied by the owner thereof, and all property as provided by class three "e" hereof, and all buildings and structures assessed as personal property and situated upon land of the State of Minnesota or the United States Government which is rural in character and devoted or adjacent to rural uses, shall constitute class three "a" and shall be valued class three and shall be valued and assessed at 33⅓ per cent of the true and full value thereof.

Subdivision 5. Class 3a. All agricultural products in the hands of the producer shall constitute class three "a" and shall be valued and assessed at 10 per cent of full and true value thereof.
* * *

Subdivision 8. Class 3d. Livestock, poultry, all horses, mules, and asses used exclusively for agricultural purposes, all agricultural tools, implements and machinery used by the owner for any agricultural pursuit shall constitute class three "d" and shall be valued and assessed at 25 per cent of the full and true value thereof.

Subdivision 9. Class 4. All property not contained in the preceding classes shall constitute class four and shall be valued and assessed at forty (40) per cent of the full and true value thereof.

Minnesota Statutes 1953, Section 270.07. The commissioner of taxation shall prescribe the form of all blanks and books required under this chapter . . .

Minnesota Statutes 1953, Section 273.03. The county auditor shall annually provide the necessary assessment books and blanks at the expense of the county, for and to correspond with each assessment district. He shall make out, in the real property assessment book, complete lists of all lands or lots subject to taxation, showing the names of the owners, if to him known; and, if unknown, so stated opposite each tract or lot, the number of acres, and the lots or parts of lots or blocks included in each description of property.***

Minnesota Statutes 1953, Section 273.04. The assessors and at least one member of each local board of review shall meet at the office of the county auditor on a day to be fixed by the commissioner of taxation for the purpose of receiving instructions as to their duties under the laws of the state. Each assessor attending such meetings shall receive as compensation for such service the sum of $7.50 per day for each day necessarily consumed in attending such meeting, and mileage at the rate of seven cents per mile, and each board of review member the sum of $6.00 per day and mileage at the rate of five cents per mile for each mile necessarily traveled in going from his home to and returning from the county seat, to be computed by the usually traveled route, and paid out of the county treasury upon the warrant of the county auditor.

The forms in this book are prescribed for the 1953 assessment by G. HOWARD SPAETH, Commissioner of Taxation.

Hilltop's Point
Real Estate
Bob Woodland
Dehlines Beach
Horseshoe Beach
Sunny Day

INDEX TO SECTIONS

SECTION	PAGE
Sec. 1	
" 2	
" 3	
" 4	
" 5	
" 6	
" 7	
" 8	
" 9	
" 10	
" 11	
" 12	
" 13	
" 14	
" 15	
" 16	
" 17	
" 18	
" 19	
" 20	
" 21	
" 22	
" 23	
" 24	
" 25	
" 26	
" 27	
" 28	
" 29	
" 30	
" 31	
" 32	
" 33	
" 34	
" 35	
" 36	

For Convenience of Auditor in Showing Boundaries of School Districts

Township No. 139 *Range No.* 20 *Mer. P. M.*

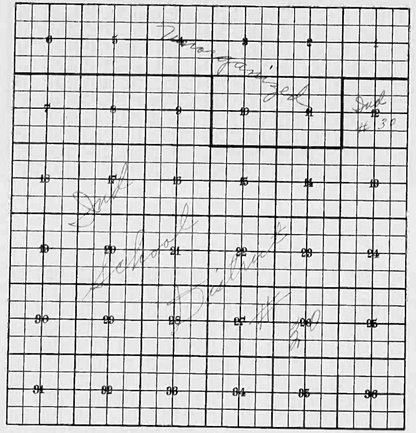

Sec. 1, 2, 3, 4, 5, 6, 10 + 11
Remain unorganized
Balance Dist #30 7-1-53

Returns Showing Grain Received in or Handled by Elevators, Warehouses and Mills in the ..... of ..... in the County of ..... for the Year Ending May 1, 1955.

NAMES OF OWNERS	ADDRESS	Bushels of Wheat	Bushels of Soy Beans	Bushels of Flax	Total No. of Bushels of Wheat, Soy Beans and Flax	★ Tax of ½ Mill per Bushel (Dollars, Cts.)	Bushels of Corn	Bushels of Barley	Bushels of Rye	Bushels of Oats	Bushels of Buckwheat	Bushels of all Other Grains	Total No. Bushels Corn, Barley, Rye, Oats, Buckwheat and all Other Grains	★ Tax of ½ Mill Per Bushel (Dollars, Cts.)	★ Total Tax (Dollars, Cts.)	REMARKS

Note ★ Assessors will not fill these Columns

Table of Contents
Real Estate
Point
Point Pleasant
Pleasant Beach
Beach
Bay Beach
Bay

SUMMARY OF TAX COLLECTION

Original Levy	$14,128.76	
Additions	$ 36.54	
		$14,165.30
Abatements		$ 92.36
		$14,072.94

COLLECTIONS

March Settlement	$2555.06	
June Settlement	$6859.95	
November Settlement	$2497.67	
January Settlement	$ 118.24	$12,022.92
		$2050.02
Over Collected	$	
Under Collected	$ .04	
Delinquent	$2049.98	$2050.02
Total		$14,072.94

or Ceased to be Homesteads

HOMESTEADS

Sec. or Lot	Town or Block	Range	Number of Acres of Land	
			Acres	100ths

Rea. Estate

Miller's Point | Long Woodland | Des Moines Beach | Sunset Acreage | Beach | Big Tuley Bay

TABULAR SCHEDULE OF VALUATIONS, RATES AND TAXES

LEVIED IN THE Town OF Powers

COUNTY OF CASS, STATE OF MINNESOTA

School District No.	Valuation by School Districts: Agricultural Lands (Dollars)	Non-Agricultural Lands (Dollars)	Personal Property (Dollars)	Total Value of all Property except Money and Credits (Dollars)	Rate of State Taxes: Total Rate of State Tax (Mills)	Rate of County Taxes: Rev. (Mills)	R. & B. (Mills)	Welfare (Mills)	Bonds and Int. (Mills)	Court House Bldg Fund (Mills)	Total Rate of County Tax (Mills)	Rate of Town Taxes: Rev. (Mills)	R. & B. (Mills)	Drag Tax (Mills)	State Loan (Mills)	Phone (Mills)	Total Rate of Town Tax (Mills)
Ind. #30	30,552	11,826	a 4555 m 4755	51,488	H. 3.98	2.01	14.01	49.81	9.97	2.00	103.80	4.9	5.7	1.	5.		16.6
Un	6057	2168	1545	9,770													
	36,609	13,994	10,655	61,258	N. H. 5.12 9.15												

School District No.	Rate of School Taxes: Total Rate of Sch'l Tax (Mills)	Total Rate of all Taxes (Mills)	Taxes Levied — Local 1 Mill and Special School Taxes by Districts: Local 1 Mill (Mills)	Special (Mills)	State Loan (Mills)	Def. (Mills)	Transp. (Mills)	C.O. (Mills)	Total School Taxes	All Other Taxes: Local 1 Mill (Mills)	Special (Mills)	State Loan (Mills)	Deficiency (Mills)	Tuition (Mills)	Transportation (Mills)	C.O. (Mills)
Ind. #30	91.25	222.65	34.91	89268		217195	3770	30715	342962	1.25	62.37			1.08	8.8	
Un	123.25	247.65	16.58	8290		10494.16	1791	14597	204361	1.50	62.37			1.08	8.8	
	77.08	201.48	6.06	121.14		24228	654	4586	46685	1.20	40.			1.08	15.	
	97.08	221.48	3.71	14852		14852	401	3570	36046	1.40	40.			1.08	15.	
			61.26	19139		360211	6616	59965	630057							

Funds	Rate	Amounts
State—Non-Homestead,		21736
State—Homestead,		24581
County Revenue,		171594
County Road and Bridge,		85827
County Welfare,		305259
Bonds and Interest		61076
Court House Bldg		12252
		636608
Town Revenue,		30018
Town Road and Bridge,		34919
Town Drag,		6726
Town State Loan,		
Phone		30631
		101694
School Local 1 Mill,		61.26
School Special,		191139
School State Loan,		
Deficiency		360211
Tuition		
Transportation		6616
C.O.		59965
		630057

14,138.76

Total Taxes Real Estate 11,594.38

Pers. Prop. 2544.38

Total 14,138.76

Assessed Value Homestead: Rural 18,594; All Other 541; Personal Property; Total 19,133

Non-Homestead: Rural 27,613; All Other 3857; Personal Property 10,655; Total 42,125

Total 46,205; 4398; 10,655; 61,258

Total Number of Acres 12,332.37

Total Levy, $14,138.76

State of Minnesota, } ss.
COUNTY OF CASS

I, A. C. Peterson, Auditor of said County and State of foresaid, do hereby certify that the foregoing is a true and correct Schedule, showing the valuation of all the taxable property, in the Town of Powers in said County, the several rates of Taxation and Totals of the several Tax Funds levied thereon for the year A. D. 1935.

Witness my hand and official seal, this December 19 36 A. D. 1935

SEAL

A. C. Peterson, County Auditor.
By Helen Bellen, Deputy

r Ceased to be Homesteads

HOMESTEADS: Sec. or Lot	Town or Bldg.	Range	Number of Acres of Land: Acres	100ths

Real Estate

Cass County Land Department

Pequot Lakes Point

Cass County Land Department

Debabiches Beach

Cass County Land Department

Long Lake

COLLECTIONS OF TAXES OF 1956, Town OF Pennie, CASS COUNTY, MINNESOTA

FUNDS	MARCH SETTLEMENT 1956	JUNE SETTLEMENT 1956	NOV. SETTLEMENT 1956	Amount Collected from Nov. 19__ to First Monday in Jan. 19__	REDUCTIONS		Total Reductions and Collected	BALANCE UNCOLLECTED	ADDITIONS		Total Uncollected to First Monday in January, 19__
State—Non-Homestead	8105	10156	32144								
State—Homestead	4274	11853	4354	214							
County Revenue	36052	83421	30630	1509							
County Road and Bridge	45031	41725	45321	795							
County Welfare	53463	18497	54491	2685							
County Bond Interest	10697	29693	10903	538							
Poor House	2142	5957	2187	107							
Town Revenue	5257	18993	5358	263							
Town Road and Bridge	6146	18978	6233	307							
Town Drag	1073	2978	1093	53							
Town State Loan											
Phone	5365	14891	5468	269							
School Local 1 Mill	1072	2978	1093	53							
School Special	41256	95389	42851	1307							
School State Loan											
Deficiency	62884	174408	63684	3179							
Tuition											
Transportation	11159	3217	11181	58							
C.O.	10560	29353	10876	525							
	255500	685995	248967	11824							

		LOCAL 1 MILL	SPECIAL	STATE LOAN	Deficiency	C.O.	Transport				TOTALS
MARCH SETTLEMENT	School District No. 2	405	10129		25269	3565	438				39806
	2 Un	23	458		796	374	25				1796
	2 Un	157	4391		6975	2364	130				15328
	2 #30	487	21374		30484	7290	520				60071
	Totals	1072	41256		62884	10560	1159				116931
JUNE SETTLEMENT	School District No. 2 Un	369	7382		14766	5537	393				28453
	2 Un	138	5538		3328	2071	149				13306
	2 #30	1645	41098		102565	14484	1374				161162
	2 #30	428	41413		57457	1294	295				102887
	Totals	2978	95389		174408	29353	3217				305345
NOVEMBER SETTLEMENT	School District No. 2 Un	99	1977		3954	1483	107				7620
	2 Un	103	4129		4129	1547	111				10023
	2 #30	773	17228		44478	6276	770				70065
	2 #30	198	8717		11123	1569	193				21980
	Totals	1093	32851		63684	10876	1181				109685
NOVEMBER to JANUARY	School District No. 2 Un	08	162		322	121	08				622
	2 #30	45	1145		2857	404	49				4500
	Totals	53	1307		3179	525	57				5122
ADDITIONS	School District No.										
	Totals										
REDUCTIONS	School District No.										
	Totals										

r Ceased to be Homesteads

HOMESTEADS			
Sec. or Lot	Town or Block	Range	Number of Acres of Land Acres 100ths

Real Estate

Form ACD (55) [illegible]

Assessment Roll and Tax List of Real Property in the Town of Pequot, Cass County, Minnesota, for Taxes for the Year 1955.

*Indicate Type of Property: R-Residential, C-Commercial, I-Industrial, U-Utility, F-Farm

	In Whose Name Assessed	To Whom Transferred		Description of Property: Subdivision	Sec. or Lot	Town or Block	Rng.	Number of Acres of Land: Acres	10ths	No. School District	Indicate Homestead Tax or No	Indicate Farm Homestead Tax or No	* Indicate Type of Property	True and Full Valuations: Land Exclusive of Structures and Improvements	Buildings and Other Structures	Machinery Permanently Attached to Real Estate	Total True and Full Value	Assessed Valuations: Rural: Homestead Up to $4,000 20%	Rural: Over $4,000 and Non-Homestead 33⅓%	All Other: Homestead Up to $1,000 25%	All Other: Over $4,000 and Non-Homestead 40%	Machinery Permanently Attached to Real Estate 33⅓%	Total Assessed Value as Equalized by the Board of Review	Final Equalized Value
														Dollars	Dollars	Dollars	Dollars	Dollars	Dollars	Dollars	Dollars	Dollars	Dollars	Dollars
	Geo. J. Owen		1	NE¼ of NE¼ Lot 1	1	139	30	34.90		110	no													
	State of Minnesota		2	NW¼ of NE¼ Lot 2																				
	State of Minnesota		3	SW¼ of NE¼																				
			4	SE¼ of NE¼																				
			5																					
	State of Minnesota		6	NE¼ of NW¼ Lot 3																				
	State of Minnesota		7	NW¼ of NW¼ Lot 4																				
	State of Minnesota		8	SW¼ of NW¼																				
	State of Minnesota		9	SE¼ of NW¼																				
			10																					
	State of Minnesota		11	NE¼ of SW¼																				
	State of Minnesota		12	NW¼ of SW¼																				
	State of Minnesota		13	SW¼ of SW¼																				
	State of Minnesota		14	SE¼ of SW¼																				
			15																					
	George E. Owen		16	NE¼ of SE¼				40		110	"													
	State of Minnesota		17	NW¼ of SE¼																				
	State of Minnesota		18	SW¼ of SE¼																				
	George E. Owen		19	SE¼ of SE¼				40		110	"													
			20																					
								114.90																

Cass County, Minnesota, for Taxes for the Year 1955.

	Sold for Taxes	Valuations by School Districts as Equalized by Department of Taxation: District No. 110 Rate 48.20 Mills	District No. ..... Rate ..... Mills	District No. ..... Rate ..... Mills	District No. ..... Rate ..... Mills	District No. ..... Rate ..... Mills	Tax Including State Homestead ..... Mills	State Tax on Non-Homestead 5.1 Mills	Special Taxes	Total Taxes		Paid	When Paid: Month Day Year	Number of Receipt	March Settlement 1956	June Settlement 1956	Penalty	November Settlement 1956	Penalty	Collections to First Monday in January 1957	Penalty	Delinquent on First Monday in January 1957	Total Delinquent Tax and Penalty	Remarks
		Dollars	Dollars	Dollars	Dollars	Dollars	$ cts.	$ cts.	$ cts.	$ cts.					$ cts.	$ cts.	$ cts.	$ cts.	$ cts.	$ cts.	$ cts.	$ cts.	$ cts.	
1		3.7					7.46	.18		7.64	1	PAID IN FULL	MAY 31 1956	12053		7.64								
2											2													
3											3													
4											4													
5											5													
6											6													
7											7													
8											8													
9											9													
10											10													
11											11													
12											12													
13											13													
14											14													
15											15													
16		40					8.06	.20		8.26	16	PAID IN FULL	MAY 31 1956	12053		8.26								
17											17													
18											18													
19		40					8.06	.20		8.26	19	PAID IN FULL	MAY 31 1956	12053		8.26								
20											20													
		11.7					23.58	.58		24.16						24.16								

Form 3CD (55) Minnesota Department of Taxation

Real Estate

Assessment Roll and Tax List of Real Property in the Town of Bowen

*Indicate Type of Property: R-Residential, C-Commercial, I-Industrial, U-Utility, F-Farm

Cass County, Minnesota, for Taxes for the Year 1955.

	In Whose Name Assessed	To Whom Transferred	Description of Property: Subdivision	Sec. or Lot	Town or Block	Rge.	Number of Acres of Land (Acres / 100ths)	No. School District	Indicate Type of Real Estate Assessed Tax or No Tax	Indicate Type of Real Estate Tax or No Tax	True and Full Valuations: Land Exclusive of Structures and Improvements (Dollars)	Buildings and Other Structures (Dollars)	Machinery Permanently Attached to Real Estate (Dollars)	Total True and Full Value (Dollars)	Assessed Valuations: Rural: Homestead Up to $2,000 20% (Dollars)	Rural: Over $2,000 and Non-Homestead 33⅓% (Dollars)	All Other: Homestead Up to $1,000 25% (Dollars)	All Other: Over $1,000 and Non-Homestead 40% (Dollars)	All Other: Machinery Permanently Attached to Real Estate 33⅓% (Dollars)	Total Assessed Value (Dollars)	Total Assessed Value as Equalized by the Board of Review (Dollars)	Final Equalized Value (Dollars)
1	Earl & Lillie Stadler		NE¼ of NE¼ Lot 1	2	139	30	37.38	110	yes	yes												
2	State of Minnesota		NW¼ of NE¼ Lot 2																			
3	State of Minnesota		SW¼ of NE¼																			
4	State of Minnesota		SE¼ of NE¼																			
5																						
6	Louise Wetzel		NE¼ of NW¼ Lot 3				37.85	110														
7	John M. Johnson		Government Lot 4				37.58	yes		no												
8	" "		W½ of Lot 4					yes		no												
9	~~Otto A. Lucia & Lucia R. Hague~~ Dewey Hurt		SW¼ of NW¼				36.62	yes		yes												
10			SE¼ of NW¼				40	110		"												
11			NE¼ of SW¼																			
12			NW¼ of SW¼																			
13			SW¼ of SW¼																			
14			SE¼ of SW¼																			
15	William L. & Beryl K. Wilson		S 100' of Lot 6 W of 274 & 4 Lots																			
16	State of Minnesota		NE¼ of SE¼																			
17	~~Jay Farrar~~ State of Minnesota		Net part of E½ lying E of Pipeline				40	110		"												
18	Bellin Frank Pepin		SW¼ of SE¼ Lot 7				46.85	"		"												
19	State of Minnesota		SE¼ of SE¼																			
20	C. A. & Florence L. Larson		W. 15.6 acres of Lot 6 Dwell. 1900				15.60	yes														
							391.94															

	Sold for Taxes	Valuations by School Districts as Equalized by Department of Taxation: District No. Rate Mills	District No. Rate Mills	District No. Rate Mills	District No. Rate Mills	District No. Rate Mills	District No. Rate Mills	Tax Including State Homestead Mills	State Tax on Non-Homestead Mills	Special Taxes	Total Taxes	Paid	When Paid (Month Day Year)	Number of Receipt	March Settlement 1956	June Settlement 1956	Penalty	November Settlement 1956	Penalty	Collections to First Monday in January 1957	Penalty	Delinquent on First Monday in January 1957	Total Delinquent Tax and Penalty	Remarks
		21 Mills	22 Mills																					
		Dollars	Dollars	Dollars	Dollars	Dollars	Dollars	$ cts.	$ cts.	$ cts.	$ cts.				$ cts.	$ cts.	$ cts.	$ cts.	$ cts.	$ cts.	$ cts.	$ cts.	$ cts.	
1		H 37						746			746	1 PAID IN FULL	MAY 31 1956	12192		746								
2																								
3																								
4																								
5																								
6		49						988	26		1014	6 PAID IN FULL	OCT 31 1956	16890				1014	50				
7			H 66					3234	42		3276	7 PAID IN FULL	MAY 7 1956	5984		38 60							
8		H 29						584			584	8 PAID IN FULL	MAY 7 1956											
9		80						1612	42		1654	9 1st Half Paid 2nd Half Paid	MAY 14 1956 MAY 31 1956	12353 6163		827 827								
10																								
11																								
12																								
13																								
14																								
15																								
16																								
17																								
18		80						1612	42		1654	18 PAID IN FULL	MAY 31 1956	12056		1654								
19																								
20		H 60						1208			1208	20 PAID IN FULL	MAY 31 1956	2055		1208								
		H 126	H 66	197				3234																
		204	80	239				750	552		10136					9122		1014						
		535	146	437				7787																

Assessment Roll and Tax List of Real Property in the Towns of Powers, Cass County, Minnesota, for Taxes for the Year 1955.

Form 5CD(55) [illegible]

Indicate Type of Property: R-Residential, C-Commercial, I-Industrial, U-Utility, F-Farm

	In Whose Name Assessed	To Whom Transferred	Description of Property: Subdivision	Sec. or Lot	Town or Block	Rge.	Number of Acres of Land: Acres	100ths	No. School District	Indicate Improved Land by Yes or No	Indicate Unimproved Land by Yes or No	Indicate Type of Property	True and Full Valuations: Land Exclusive of Structures and Improvements (Dollars)	Buildings and Other Structures (Dollars)	Machinery Permanently Attached to Real Estate (Dollars)	Total True and Full Value (Dollars)	Assessed Valuations: Rural: Homestead Up to $1,000 20%	Over $1,000 and Non-Homestead 33⅓%	All Other: Homestead Up to $1,000 25%	Over $1,000 and Non-Homestead 40%	Machinery Permanently Attached to Real Estate 33⅓%	Total Assessed Value (Dollars)	Total Assessed Value as Equalized by the Board of Review (Dollars)	Final Equalized Value (Dollars)
1	Thurmy E + Hazel D. Hurd		NE¼ of NE¼ Lot 1	3	134	30	38		Un	10	yes													
2	Charles + Hattie Wysogland																							
3	Cecelia Mooney		NW¼ of NE¼ Lot 2				38.26			yes	"													
4	Everett A + Josie Ridout		Lot 10 less R. of Lake																					
			SW¼ of NE¼																					
			17.274 acs of Lot 11				26.65			"	"													
5	" " "		SE¼ of NE¼				25.40			"	"													
			See Long at Page 17 of Tax Roll for Mineral Rights																					
			Lying East of Lake Superior Shore Line of Pelican Lake																					
			Excepting the Railroad Right of Way Thereon																					
6	Mary M. Stein		NE¼ of NW¼ Lot 3				25.45			"	"													
7	Theodore + Janet Lundblad		Lot 4 less 17.74 acs of Lot 11																					
			NW¼ of NW¼				25.76			yes	"													
8	John Wynne		Lots 5 less $150 of $200 Mrs Ogden																					
			SW¼ of NW¼				30.34			"	"													
9	Thomas J + Ida L. Vasseur		17.74 acs of Lot 11 less 7 ac																					
			SE¼ of NW¼				17.40			yes	no	Un												
10	Leonard J + Mayme Michet		S 15' of E 200' of Lots 5							yes	yes													
			Lot 7				53			no	yes													
11	Mary M. Stein		NE¼ of SW¼				33.90			"	"													
12	John Wynne		Lot 6																					
			NW¼ of SW¼				34.85			yes	"													
13	" "		SW¼ of SW¼				40			"	"													
14	Thomas J + Ida L. Vasseur		Lot 5																					
			SE¼ of SW¼				44.50			no	"													
15	Herbert G. Wolf		N 15' of S 150' of E 200' of Lots 5																					
			320 x 1220 ft of Lots				22			"	"													
16	Charles + Wysogland		NE¼ of SE¼				1			"	"													
			of 50																					
17	Thomas J + Ida L. Vasseur		NW¼ of SE¼				21.40			"	"													
18	Lawrence H. Stein		17 acs of Lot 11																					
			SW¼ of SE¼																					
19	James E + Myrtle C. Buckle		Outlot 5																					
			SW¼ of SE¼				2.50			no	"													
20	Arthur J + Williams M. Fridsay		N 4 rods of W 4 rods of Lot 4				10			yes	"													
							434																	

Notes: 300 added and [illegible] 94 208 / 1955 [illegible] 302

	Valuations by School Districts as Equalized by Department of Taxation: District No. 32 Rate 41 Mills	District No. 91 Rate 31 Mills	District No. ..... Rate ..... Mills	District No. ..... Rate ..... Mills	District No. ..... Rate ..... Mills	Tax including State Homestead ..... Mills	State Tax on Non-Homestead 21 Mills	Special Taxes	Total Taxes	Paid	When Paid	Number of Receipt	March Settlement 1956	June Settlement 1956	Penalty	November Settlement 1956	Penalty	Collections to First Monday in January 1957	Penalty	Delinquent on First Monday in January 1957	Total Delinquent Tax and Penalty	Remarks
	Dollars	Dollars	Dollars	Dollars	Dollars	$ cts.	$ cts.	$ cts.	$ cts.		Month Day Year		$ cts.	$ cts.	$ cts.	$ cts.	$ cts.	$ cts.	$ cts.	$ cts.	$ cts.	
1	141					28 40	72		29 12	1											27 12 / 32 03	
2	N 30					6 04			6 04	2	2nd Half Paid JUL 25 1956 / 1st Half Paid MAY 31 1956	10294 / 10286		3 02		3 02						
3	N 108					21 76			21 76	3	PAID IN FULL MAY 29 1956	11829		21 76								
4	N 37					7 46			7 46	4	PAID IN FULL MAY 23 1956			7 46								
5	60					12 08	32		12 40	5	PAID IN FULL MAY 31 1956	12200		12 40								
6	146					29 42	76		30 18	6	PAID IN FULL MAY 31 1956	12058		30 18								
7	N 75					15 12			15 12	7	2nd Half Paid OCT 4 1956 / 1st Half Paid MAY 31 1956	16885		14 21		14 21						
8	N 66					13 30			13 30	8	2nd Half Paid OCT 4 1956 / 1st Half Paid MAY 31 1956	17164										
9		N 94 / 208				66 88	108		67 96	9	2nd Half Paid OCT 30 1956 / 1st Half Paid JUN 26 1956	15349 / 8112				33 98 / 33 98	102					
10	60					12 08	32		12 40	10	PAID IN FULL MAY 31 1956	12060		12 40								
11	61					12 30	32		12 62	11	PAID IN FULL MAY 31 1956	12294		12 62								
12	N 38					7 66			7 66	12											7 66 / 8 43	
13	N 43					8 66			8 66	13											7 66 / 9 53	
14	94					18 44	48		18 92	14	2nd Half Paid OCT 30 1956 / 1st Half Paid JUN 26 1956	15349 / 8112				9 76 / 9 76	24					
15	50					10 08	26		10 34	15	PAID IN FULL MAY 31 1956	12189		10 34								
16	87					17 52	44		17 96	16	PAID IN FULL MAY 31 1956	12057		17 96								
17	104					20 46	54		21 50	17	2nd Half Paid OCT 30 1956 / 1st Half Paid JUN 26 1956	15349 / 9462				10 75 / 10 75	32					
18										18												
19	87					17 52	44		17 96	19	PAID IN FULL MAY 31 1956	12157		17 96								
20	N 41					8 26			8 26	20	2nd Half Paid OCT 4 1956 / 1st Half Paid MAY 31 1956	16193 / 8894		4 13		4 13						
	1439	94				66 88															45 14 Y	
	490	208				26 754	568		34 022					164 44		130 27						
	1324					33 444																

Form ACD 15

Assessment Roll and Tax List of Real Property in the Town of Bowers, Cass County, Minnesota, for Taxes for the Year 1955.

*Indicate Type of Property: R - Residential, C - Commercial, I - Industrial, U - Utility, F - Farm

	In Whose Name Assessed	To Whom Transferred		Description of Property: Subdivision	Sec. or Lot	Town or Block	Rng.	Number of Acres of Land: Acres	Hms.	No. School District	Indicates Homestead Tax or No	Indicates Agricultural Land Tax or No	Indicates Agricultural Property	True and Full Valuations: Land Exclusive of Improvements	Buildings and Other Structures	Machinery Permanently Attached to Real Estate	Total True and Full Value	Assessed Valuations: Rural: Homestead Up to $4,000 20%	Rural: Over $4,000 and Non-Homestead 33⅓%	All Other: Homestead Up to $4,000 25%	All Other: Over $4,000 and Non-Homestead 40%	Machinery Permanently Attached to Real Estate 33⅓%	Total Assessed Value	Total Assessed Value as Equalized by the Board of Review	Final Equalized Value	Remarks
								Dollars						Dollars	Dollars	Dollars	Dollars	Dollars	Dollars	Dollars	Dollars	Dollars	Dollars	Dollars	Dollars	
1	Reuben E. & Marie E. Anderson		1	NE¼ of NE¼	4	139	30	40			Yes	Yes	Yes													
2	" " "		2	NW¼ of NE¼				40																		
3	Richard W. & Ethelyn M. Carder		3	SW¼ of NE¼				40																		
4	" "		4	SE¼ of NE¼				40																		
5			5																							
6	Lesley E. & Frances Scott / Lester F. Scott / Jim C. & Eulice Harrison		6	NE¼ of NW¼ less 1 acre				326																		
7	" " "		7	NW¼ of NW¼				40																		
8	" " "		8	SW¼ of NW¼				40																		
9	Lester F. & Frances Scott		9	SE¼ of NW¼				40																		
10	Eugene Harrington		10	[illegible]				5			No															
11	Lester F. & Frances Scott		11	NE¼ of SW¼				40			Yes															
12	E. M. Wagner		12	NW¼ of SW¼				40			No															
13	~~Jay H. Baker & Anna~~		13	SW¼ of SW¼				40			No															
14	Lester F. & Frances Scott		14	SE¼ of SW¼				40			Yes															
15	Ralph Paul Sundy & Joyce E. Sundy		15	W ½ of E ½ of S ½ of SE¼																						
16	Richard W. & Ethelyn M. Carder		16	NE¼ of SE¼				40																		
17	" " "		17	NW¼ of SE¼				40																		
18	" " "		18	SW¼ of SE¼ less W 2½ rds																						
19	" " "		19	SE¼ of SE¼ less 5 ac. in S.E. cor.				32																		
20	Ralph P. Sundy		20	5 acs. in S.E. cor. of S½ of SE¼				8																		
								597	60																	

Cass County, Minnesota, for Taxes for the Year 1955.

	Sold for Taxes	Valuations by School Districts as Equalized by Department of Taxation: District No. / Rate / Mills	District No. / Rate / Mills	District No. / Rate / Mills	District No. / Rate / Mills	District No. / Rate / Mills	District No. / Rate / Mills	Tax Including State Homestead	State Tax on Non-Homestead 2.1 Mills	Special Taxes	Total Taxes		Paid	When Paid: Month	Day	Year	Number of Receipt	March Settlement 1956	June Settlement 1956	Penalty	November Settlement 1956	Penalty	Collections to Five Months in January 1957	Penalty	Delinquent on Five Months in January 1957	Total Delinquent Tax and Penalty	Remarks
		Dollars	Dollars	Dollars	Dollars	Dollars	Dollars	$ cts.	$ cts.	$ cts.	$ cts.							$ cts.	$ cts.	$ cts.	$ cts.	$ cts.	$ cts.	$ cts.	$ cts.	$ cts.	
1		H 46						926			926	1	PAID IN FULL	MAY	25	1956	6233		926								
2		H 167						3364			3364	2	PAID IN FULL	MAY	25	1956			3364								
3		H 135						2720			2720	3	PAID IN FULL	MAY	31	1956	12061		2720								
4		H 32						644			644	4	PAID IN FULL	MAY	31	1956			644								
5												5															
6	SOLD FOR TAXES	H 69						1340			1340	6	1st Half Paid / Balance Paid	MAY / DEC	31 / 17	1956 / 1956			675						695	764	
7	SOLD FOR TAXES	H 43						866			866	7	1st Half Paid / Balance Paid	MAY / DEC	31 / 17	1956 / 1956	11747		433				625				
8	SOLD FOR TAXES	H 87	Abate H 6863					1908 / 1632			1632	8	1st Half Paid	MAY	31	1956	10633		816								6.24 Abatement
9		H 153						3082			3082	9	1st Half Paid	MAY	31	1956			1541						1547	1695	
10		193						3888	100		3988	10	PAID IN FULL	MAY	22	1956	6712		3988								
11	SOLD FOR TAXES	H 73						1470			1470	11	1st Half Paid	MAY	31	1956	11743		735						735	808	
12		53						1068	28		1096	12	1st Half Paid / 2nd Half Paid	MAY / OCT	1 / 31	1956 / 1956	10333 / 15780		548		548 / 1096						
13	SOLD FOR TAXES	53						1068	28		1096	13	PAID IN FULL	JUN	28	1956	6802										
14	SOLD FOR TAXES	H 31						624			624	14	1st Half Paid	MAY	31	1956	7138		312						312	342	
15		H 24						484			484	15	PAID IN FULL	MAY	17	1956	6666		484								
16		H 46						968			968	16	PAID IN FULL	MAY	31	1956			968								
17		H 48						968			968	17	PAID IN FULL	MAY	31	1956			968								
18		H 44						886			886	18	PAID IN FULL	MAY	31	1956	(3861)		886								
19		H 37						746			746	19	PAID IN FULL	MAY	31	1956			746								
20		H 39						786			786	20	PAID IN FULL	MAY	17	1956	6666		786								
		H 1090 / 349 / 1369						27580	156		27736								21569		1644		625		3283	6624	

Form SCD (333) [illegible]

Assessment Roll and Tax List of Real Property in the Town of Powers, Cass County, Minnesota, for Taxes for the Year 1955.

*Indicate Type of Property: R-Residential, C-Commercial, I-Industrial, U-Utility, F-Farm

IN WHOSE NAME ASSESSED	TO WHOM TRANSFERRED	DESCRIPTION OF PROPERTY: SUBDIVISION	Sec. or Lot	Town or Block	Rge.	Number of Acres of Land: Acres	10ths	No. School District	Indicate Homestead Tax w Ha	Indicate Agricultural Land Tax w Ag	Indicate Forest Property w Fo	TRUE AND FULL VALUATIONS: LAND Exclusive of Structures and Improvements	BUILDINGS and Other Structures	MACHINERY Permanently Attached to Real Estate	TOTAL True and Full Value	ASSESSED VALUATIONS: RURAL: Homestead Up to $4,000 20%	Over $4,000 and Non-Homestead 33⅓%	ALL OTHER: Homestead Up to $4,000 25%	Over $4,000 and Non-Homestead 40%	MACHINERY Permanently Attached to Real Estate 33⅓%	TOTAL ASSESSED VALUE	Total Assessed Value as Equalized by the Board of Review	FINAL EQUALIZED VALUE
												Dollars	Dollars	Dollars	Dollars	Dollars	Dollars	Dollars	Dollars	Dollars	Dollars	Dollars	Dollars
James Jr. & Eva M. Carty		1 NE¼ of NE¼	S	137	50	28.78	Un		Yes	Yes													
John M. & Evelyn V. Rohr		W½ of NW¼ of S¼ of Sec. N. of 114 N.W. 20.97 of that part lying E. of Hy #211				18			No	"													
Geo. F. Kahl		3 SW¼ of NE¼ W. of Hy #371				2			Yes	"													
James Jr. & Eva M. Carty		4 SE¼ of NE¼				40			"	"													
" " " "		5 Lots 1 & 2 N. of E. of Hy #371				37			"	"													
Ed. Stausch		6 NE¼ of NW¼				40			No	"													
State of Minnesota		7 NW¼ of NW¼																					
State of Minnesota		8 SW¼ of NW¼																					
Geo. Kahl		9 SE¼ of NW¼				40			Yes	"													
Stanford J. Skinner		10 E½ of NW¼ of NE¼				20			"	"													
Geo. F. Kahl		11 NE¼ of SW¼				40			"	"													
Northwestern Smelt Co.		12 NW¼ of SW¼							Exempt Hy Property														
Lawrence & Martha L. Vincent		13 SW¼ of SW¼				40			"	"													
" " " "		14 SE¼ of SW¼				40			"	"													
Harry & Lorn Larman		N. 417.4' of 208.7' of that part lying E. of 15 Hy #371 of W½ of NW¼ of NE¼ Less N. 40				2			"	"													
Arnold A. & Violet Anderson		16 NE¼ of SE¼				40			No	"													
" " " "		17 NW¼ of SE¼ Less W. 915' of S. 292.2'				40			"	"													
" " " "		18 SW¼ of SE¼ Less W. 915' of S. 292.2' & N. 446.6'				40			"	"													
" " " "		19 SE¼ of SE¼				40			"	"													
Albert W. & Alice E. Ebeling		N. 446.6' of N. 417.4' of W. 208.7' of that part lying E. of Hy #371 of W½ of NW¼ of NE¼							Yes	"													
State of Minnesota		W. 915' of S. 292.2' of E. of S. 446.6' of W½ of NW¼ of SE¼				5.18	88																

SOLD FOR TAXES		VALUATIONS BY SCHOOL DISTRICTS AS EQUALIZED BY DEPARTMENT OF TAXATION: District No. ..... Rate ..... Mills	District No. ..... Rate ..... Mills	District No. ..... Rate ..... Mills	District No. ..... Rate ..... Mills	District No. ..... Rate ..... Mills	District No. ..... Rate ..... Mills	Tax including State Homestead $ cts.	State Tax on Non-Homestead 5.11 Mills $ cts.	SPECIAL TAXES $ cts.	TOTAL TAXES $ cts.		PAID	WHEN PAID: Month	Day	Year	Number of Receipt	March Settlement 1956 $ cts.	June Settlement 1956 $ cts.	Penalty $ cts.	November Settlement 1956 $ cts.	Penalty $ cts.	Collections to First Monday in January 1957 $ cts.	Penalty $ cts.	Delinquent on First Monday in January 1957 $ cts.	Total Delinquent Tax and Penalty $ cts.	REMARKS
		Dollars	Dollars	Dollars	Dollars	Dollars	Dollars																					
	N	53						1068			1068	1	PAID IN FULL	FEB	1	1956	1044	1068										
2 ROAD FOR TAXES		50						1008	26		1034	2														1034		
	N	5						100			100	3	PAID IN FULL	OCT	31	1956	15897				100	.03						
	N	147						2902			2902	4	PAID IN FULL	FEB	1	1956	1044	2902										
	N	32						644			644	5	PAID IN FULL	FEB	1	1956		644										
6 ROAD FOR TAXES		39						786	20		806	6														806		
												7																
												8																
													Balance Paid	NOV	27	1956	16538											
	N	136						2740			2740	9	Balance Paid	OCT	31	1956	15897				1740	.17	1000					
	N	76						1532			1532	10	PAID IN FULL	MAY	31	1956	12062		1532									
	N	40						806			806	11	PAID IN FULL	OCT	31	1956	15897				806	.16						
												12																
													2nd Half Paid	OCT	31	1956												
	N	32						644			644	13	1st Half Paid	MAY	16	1956	6132		1561		1561							
													2nd Half Paid	OCT	31	1956												
	N	123						2478			2478	14	1st Half Paid	MAY	16	1956												
	N	221						4452			4452	15	PAID IN FULL	MAY	31	1956	12063		4452									
	N	135						2720			2720	16														2720	29922	19.30 Abated
		220	Abate	#6784				4434	116		4550	17														1128	12.41	7.94 "
	N	56						1134			1134	18														1297	14.19	9.22 "
		42						1292	48		1342	19														1168	12.85	8.36 "
	N	64						1790			1790	20																
		41						2246	56		2302	21																
	N	58						1168			1168	22																
		44						1954	50		2004	23																
	N	81						1632			1632	24	PAID IN FULL	MAY	31	1956	12064		1632									
	N	943										25																
		1884						31320	296		31616							4644	8127		4207		2000			8144		44.82

Assessment Roll and Tax List of Real Property in the Town of Powers, Cass County, Minnesota, for Taxes for the Year 1955.

Form 3CD (33) [illegible]

*Indicate Type of Property: R - Residential, C - Commercial, I - Industrial, U - Utility, F - Farm

	IN WHOSE NAME ASSESSED	TO WHOM TRANSFERRED		DESCRIPTION OF PROPERTY: SUBDIVISION	Sec. or Lot	Town or Block	Rng.	Number of Acres of Land: Acres	100ths	No. School District	Indicate Homestead Tax as Yes or No	Indicate Agricultural Tax as Yes or No	*Indicate Type of Property	TRUE AND FULL VALUATIONS: LAND Exclusive of Structures and Improvements (Dollars)	BUILDINGS and Other Structures (Dollars)	MACHINERY Permanently Attached to Real Estate (Dollars)	TOTAL True and Full Value (Dollars)	ASSESSED VALUATIONS: RURAL: Homestead Up to $4,000 20% (Dollars)	RURAL: Over $4,000 and Non-Homestead 33⅓% (Dollars)	ALL OTHER: Homestead Up to $4,000 25% (Dollars)	ALL OTHER: Over $4,000 and Non-Homestead 40% (Dollars)	MACHINERY Permanently Attached to Real Estate 33⅓% (Dollars)	TOTAL ASSESSED VALUE (Dollars)	Total Assessed Valuation, as Adjusted by the Board of Review (Dollars)	FINAL EQUALIZED VALUE (Dollars)
	State of Minnesota		1	NE ¼ of NE ¼	Lot 1			4	129.30		Un														
	State of Minnesota		2	NW ¼ of NE ¼																					
	State of Minnesota		3	SW ¼ of NE ¼																					
	State of Minnesota		4	SE ¼ of NE ¼																					
			5																						
	State of Minnesota		6	NE ¼ of NW ¼																					
	State of Minnesota		7	NW ¼ of NW ¼																					
	State of Minnesota		8	SW ¼ of NW ¼																					
	State of Minnesota		9	SE ¼ of NW ¼																					
			10																						
	State of Minnesota		11	NE ¼ of SW ¼																					
	State of Minnesota		12	NW ¼ of SW ¼																					
	State of Minnesota		13	SW ¼ of SW ¼																					
	State of Minnesota		14	SE ¼ of SW ¼																					
			15																						
	N. W. Impr. Co.		16	NE ¼ of SE ¼							Exempt Rly. Property														
	State of Minnesota		17	NW ¼ of SE ¼																					
	State of Minnesota		18	SW ¼ of SE ¼																					
	State of Minnesota		19	SE ¼ of SE ¼																					
			20																						

	SOLD FOR TAXES	VARIATIONS BY SCHOOL DISTRICTS AS EQUALIZED BY DEPARTMENT OF TAXATION: District No.... Rate.... Mills (Dollars)	District No.... Rate.... Mills (Dollars)	District No.... Rate.... Mills (Dollars)	District No.... Rate.... Mills (Dollars)	District No.... Rate.... Mills (Dollars)	District No.... Rate.... Mills (Dollars)	Tax including State Homestead ....Mills ($ cts.)	State Tax on Non-Homestead ....Mills ($ cts.)	SPECIAL TAXES ($ cts.)	TOTAL TAXES ($ cts.)		PAID	WHEN PAID: Month Day Year	Number of Receipt	March Settlement 1956 ($ cts.)	June Settlement 1956 ($ cts.)	Penalty ($ cts.)	November Settlement 1956 ($ cts.)	Penalty ($ cts.)	Collections to First Monday in January 1957 ($ cts.)	Penalty ($ cts.)	Delinquent on First Monday in January 1957 ($ cts.)	Total Delinquent Tax and Penalty ($ cts.)	REMARKS
1												1													
2												2													
3												3													
4												4													
5												5													
6												6													
7												7													
8												8													
9												9													
10												10													
11												11													
12												12													
13												13													
14												14													
15												15													
16												16													
17												17													
18												18													
19												19													
20												20													

Assessment Roll and Tax List of Real Property in the Town of Pennel

Form SCD (55) [illegible]

*Indicate Type of Property: R - Residential, C - Commercial, I - Industrial, U - Utility, F - Farm

		In Whose Name Assessed	To Whom Transferred	Description of Property: Subdivision	Sec. or Lot	Town or Block	Rng.	Number of Acres of Land: Acres	Hdths	No. School District	Indicate Homestead Tax or No	Indicate Agricultural Tax or No	* Indicate Type of Property	True and Full Valuations: Land Exclusive of Structures and Improvements	Buildings and Other Structures	Machinery Permanently Attached to Real Estate	Total True and Full Value	Assessed Valuations: Rural: Homestead Up to $4,000 20%	Rural: Over $4,000 and Non-Homestead 33⅓%	All Other: Homestead Up to $1,000 25%	All Other: Over $4,000 and Non-Homestead 40%	Machinery Permanently Attached to Real Estate 33⅓%	Total Assessed Value	Total Assessed Value as Equalized by the Board of Review	Final Equalized Value
								Acres	Hdths					Dollars	Dollars	Dollars	Dollars	Dollars	Dollars	Dollars	Dollars	Dollars	Dollars	Dollars	Dollars
	1	State of Minnesota		NE¼ of NE¼	Lot 10	7	134	30		30															
	2	State of Minnesota		NW¼ of NE¼	Lot 1																				
	3			SW¼ of NE¼																					
	4	The Tall Corn Council Boy Scouts of America		NE¼ of NW¼	Not part of Lots 5 & 6 of Rg 37 lying South of shoreline of Lake Sarah			30.52		No	Yes														
	6	State of Minnesota		NE¼ of NW¼																					
	7	State of Minnesota		NW¼ of NW¼	Lot 1																				
	8	State of Minnesota		SW¼ of NW¼	Lot 2																				
	9	State of Minnesota		SE¼ of NW¼	Lot 3																				
	10																								
	11	State of Minnesota		NE¼ of SW¼	Lot 1																				
	12	State of Minnesota		NW¼ of SW¼	Lot 2																				
	13	State of Minnesota		SW¼ of SW¼	Lot 4																				
	14	State of Minnesota		SE¼ of SW¼																					
	15	The Tall Corn Council Boy Scouts of America		The part of Lots 5 & 6 which lies East of the court [illegible] Lake to Pine Mountain Lake & Shoreline				22.76		No															
	16			NE¼ of SE¼																					
	17	Dr. Frank E. Foulk		All lies that part E of Creek which runs from Pine Mountain Lake to Sarah & Lake to Pine Mountain Lake & Shoreline				6		No															
	18	" " "		SW¼ of SE¼				40		No															
	19	Moses F. & Lilas A. Jaffe		NE¼ of SE¼ Lots 5 & 6 Rg less Rg				2.22		Yes															
	20	Dr. Frank E. & Florence W. Foulk		Lots SW of Rg except that part lying South of 100 ft of the shoreline of the lake				1.50		No															
								109																	

	Sold for Taxes	Valuations by School Districts as Equalized by Department of Taxation: District No. / Rate ... Mills	District No. / Rate ... Mills	District No. 2 / Rate 22.5 Mills	District No. / Rate ... Mills	District No. / Rate ... Mills	District No. / Rate ... Mills	Tax Including State Homestead ... Mills	State Tax on Non-Homestead 5.1 Mills	Special Taxes	Total Taxes		Paid	When Paid: Month Day Year	Number of Receipt	March Settlement 1956	June Settlement 1956	Penalty	November Settlement 1956	Penalty	Collections to First Monday in January 1957	Penalty	Delinquent on First Monday in January 1957	Total Delinquent Tax and Penalty	Remarks
		Dollars	Dollars	Dollars	Dollars	Dollars	Dollars	$ cts.	$ cts.	$ cts.	$ cts.					$ cts.	$ cts.	$ cts.	$ cts.	$ cts.	$ cts.	$ cts.	$ cts.	$ cts.	
1												1													
2												2													
3												3													
4												4													
5	Sold for Taxes			20				446	10		456	5	PAID IN FULL	FEB 25 1956	3640		456								
6												6													
7												7													
8												8													
9												9													
10												10													
11												11													
12												12													
13												13													
14												14													
15				33				734	16		750	15	PAID IN FULL	FEB 25 1956	3640		750								
16												16													
17				20				446	10		456	17	PAID IN FULL	MAY 31 1956	2465		456								
18				40				840	20		860	18	PAID IN FULL	MAY 31 1956			860								
19				90				2004			2004	19	Balance Paid	OCT 15 1956	1463/2		1002		1002						
20				10				222	06		228	20	PAID IN FULL	MAY 31 1956	2466		228								
				90				4142	62		4806					1848	2596		1002						
				213																					

Assessment Roll and Tax List of Real Property in the Town of Powers, Cass County, Minnesota, for Taxes for the Year 1955.

Form 5CD (33) (Revised 1955)

Indicate Type of Property: R - Residential, C - Commercial, I - Industrial, U - Utility, F - Farm

In Whose Name Assessed	To Whom Transferred	Description of Property: Subdivision	Sec. or Lot	Town or Block	Range	Number of Acres of Land: Acres	Tenths	No. School District	Indicate if assessed for local Tax in No	Indicate if assessed for local Tax in Re	Indicate Type of Property	True and Full Valuations: Land Exclusive of Structures and Improvements	Buildings and Other Structures	Machinery Permanently Attached to Real Estate	Total Type and Full Value	Assessed Valuations: Rural: Homestead Up to $4,000 20%	Rural: Over $4,000 and Non-Homestead 33⅓%	All Other: Homestead Up to $1,000 25%	All Other: Over $4,000 and Non-Homestead 40%	All Other: Machinery Permanently Attached to Real Estate 33⅓%	Total Assessed Value as Equalized by the Board of Review	Final Equalized Value
						Acres	Tenths					Dollars	Dollars	Dollars	Dollars	Dollars	Dollars	Dollars	Dollars	Dollars	Dollars	Dollars
MP Jesse & Steve Dumont		N½ of NE¼ (2745')	2	139	30	70		30	no	yes												
~~Fred Watt~~																						
		NW¼ of NE¼																				
State of Minnesota		SW¼ of NE¼																				
State of Minnesota		SE¼ of NE¼																				
~~State of Minnesota~~		765'x800'x800'x645' (1279.5') N½ of N½																				
Marjorie F. Dumont		NE¼ of NW¼ Less N½ of N½				30			yes													
State of Minnesota		NW¼ of NW¼ Less Reg.																				
Walter & Dolores Kasbula		SW¼ of NW¼ Lot 2				53			no	"												
Marjorie F. Dumont		SE¼ of NW¼				40			yes	"												
Duane E. & Edith Enger		NE¼ of SW¼				40			no	"												
Walter Myers		NW¼ of SW¼ Lot 2				32.85			"	"												
Lila L. & Moses F. Taffle		SW¼ of SW¼ Less 5 Ind				40			yes	"												
Duane E. & Edith Enger		SE¼ of SW¼							"	"												
Ingrid Ash		N½ of N½ of NE¼ of NW¼				10			no	"												
N.W. Paper		NE¼ of SE¼				40			"	"												
State of Minnesota		NW¼ of SE¼																				
Adella Pearson		SW¼ of SE¼				40			"	"												
" "		SE¼ of SE¼				39			"	"												
Walter Myers		East 1 rd of Sw¼ of Sw¼							"	"												
						414.85																

Cass County, Minnesota, for Taxes for the Year 1955.

Sold for Taxes	Valuations by School Districts as Equalized by Department of Taxation: District No. ..... Rate ..... Mills	District No. 10 Rate 22.5 Mills	District No. ..... Rate ..... Mills	District No. ..... Rate ..... Mills	District No. ..... Rate ..... Mills	Tax including State Homestead ..... Mills	State Tax on Non-Homestead 4.11 Mills	Special Taxes	Total Taxes		Paid	When Paid: Month	Day	Year	Number of Receipt	March Settlement 1956	June Settlement 1956	Penalty	November Settlement 1956	Penalty	Collections to First Monday in January 1957	Penalty	Delinquent on First Monday in January 1957	Penalty	Total Delinquent Tax and Penalty	Remarks
	Dollars	Dollars	Dollars	Dollars	Dollars	$ cts.	$ cts.	$ cts.	$ cts.							$ cts.	$ cts.	$ cts.	$ cts.	$ cts.	$ cts.	$ cts.	$ cts.	$ cts.	$ cts.	
1		H 71 ~~H 70~~	Abate # 6678			1580 ~~2644~~	~~42~~		1580 ~~2644~~	1	PAID IN FULL	MAY	31	1956	12070		1580									11.10 Abated
2										2																
3										3																
4										4																
5										5																
6		H 14				312			312	6	PAID IN FULL	MAY	31	1956	12070		312									
7										7																
8		66				1470	34		1504	8	PAID IN FULL	MAY	31	1956	12072		1504									
9		H 25				624			624	9	PAID IN FULL	MAY	31	1956	12076		624									
10										10																
11 Sold for Taxes		86				1914	44		1958	11	PAID IN FULL	MAY	9	1956	5992		1958									
12		96				2138	50		2188	12	PAID IN FULL	MAY	31	1956	12071		2188									
13		H 64				1424			1424	13	Part Paid Balance Paid	MAY OCT	31 15	1956 1956	12067 14512		712		712							
14 Sold for Taxes		H 107				2382			2382	14	PAID IN FULL	MAY	9	1956	5992		2382									
15		27				602	14		616	15	PAID IN FULL	MAY	31	1956	12066		616									
16		101				2248	52		2300	16	PAID IN FULL	APR	30	1956	5339		2300									
17										17																
18		101				2248	52		2300	18	Balance Paid Part Paid	MAY	31	1956	1512 4 12067		1504		2393							
19		112				2494	58		2552	19	Balance Paid Part Paid	MAY	31	1956												
20		10				222	06		228	20	PAID IN FULL	MAY	31	1956	12071		228									
		H 213 ~~H 130~~				20706	312		21018								1886		2105							11.10

Tax Levy Points: Schoolcraft, Woodland, Deerlodge Beach, Shoreacres Beach, Turkey Bay

Assessment Roll and Tax List of Real Property in the Towns of Pennel,

Form ECD (55) [illegible]

*Indicate Type of Property: R - Residential, C - Commercial, I - Industrial, U - Utility, F - Farm

Real Estate	IN WHOSE NAME ASSESSED	TO WHOM TRANSFERRED		DESCRIPTION OF PROPERTY: SUBDIVISION	Sec. or Lot	Town or Block	Rng.	Number of Actual Land: Acres	Hdths	No. School District	Indicate Homestead Tax or No	Indicate Agricultural Tax or No	*Indicate Type of Property	TRUE AND FULL VALUATIONS: LAND Exclusive of Structures and Improvements	BUILDINGS and Other Structures	MACHINERY Permanently Attached to Real Estate	TOTAL True and Full Value	ASSESSED VALUATIONS: RURAL: Homestead Up to $1,500 20%	RURAL: Over $1,500 and Non-Homestead 33⅓%	ALL OTHER: Homestead Up to $1,500 25%	ALL OTHER: Over $1,500 Non-Homestead 40%	MACHINERY Permanently Attached to Real Estate 33⅓%	TOTAL ASSESSED VALUE	Total Assessed Value on Homestead for Homestead Review	FINAL EQUALIZED VALUE
														Dollars	Dollars	Dollars	Dollars	Dollars	Dollars	Dollars	Dollars	Dollars	Dollars	Dollars	Dollars
	Ralph P. Bundy		1	NE¼ of NE¼ less E 16 rds	1	134	20	32		30	no	yes														
	~~Wm. H. Ralston~~ Ralph P. Bundy		2	NW¼ of NE¼				40		"	"																
	State of Minnesota		3	SW¼ of NE¼						"	"																
	Otto Kautz		4	SE¼ of NE¼						"	"																
	Chester C. + Lequea M. Carney		5	E½ of E½ of NE¼				8		"	"																
	Wm. H. Ralston		6	NE¼ of NW¼				40		"	"																
	William Russell		7	NW¼ of NW¼				40		yes	"																
	Wm. F. Russell		8	SW¼ of NW¼				40		"	"																
	Wm + Lila Russell		9	SE¼ of NW¼				40		"	"																
			10																								
	W. Lee Mack		11	NE¼ of SW¼				40		"	"																
	" "		12	NW¼ of SW¼				40		"	"																
	Arvid + Lorraine Anderson		13	SW¼ of SW¼				40		"	"																
	" "	" "	14	SE¼ of SW¼				40		"	"																
			15																								
	~~William C. Williams to Bruce Anderson under Agreement~~ ~~William C. Williams to Ralph P. Bundy under Agreement~~		16	NE¼ of SE¼ Lot 1				50		"	"																
	" "	" "	17	NW¼ of SE¼				40		"	"																
	" "	" "	18	SW¼ of SE¼ Lot 2				38.60		"	"																
	State of Minnesota		19	SE¼ of SE¼ Lot 3																							
			20																								
								528.60																			

Cass County, Minnesota, for Taxes the Year 1955.

	SOLD FOR TAXES	VALUATIONS BY SCHOOL DISTRICTS AS EQUALIZED BY DEPARTMENT OF TAXATION: District No. / Rate / Mills	District No. / Rate / Mills	District No. / Rate / Mills	District No. / Rate / Mills	District No. / Rate / Mills	District No. / Rate / Mills	Tax Including State Homestead / Mills	State Tax on Non-Homestead / Mills	SPECIAL TAXES	TOTAL TAXES		PAID	WHEN PAID (Month Day Year)	Number of Receipt	March Settlement 1956	June Settlement 1956	Penalty	November Settlement 1956	Penalty	Collections to First Monday in January 1957	Penalty	Delinquent on First Monday in January 1957	Total Delinquent Tax and Penalty	REMARKS
		Dollars	Dollars	Dollars	Dollars	Dollars	Dollars	$ cts.	$ cts.	$ cts.	$ cts.					$ cts.	$ cts.	$ cts.	$ cts.	$ cts.	$ cts.	$ cts.	$ cts.	$ cts.	
1			52					11 58	26		11 84	1	PAID IN FULL	MAY 17 1956	6660		11 84								
2			53					11 80	28		12 08	2	PAID IN FULL	MAY 17 1956	6660		12 08								
3												3													
4			67					14 92	34		15 26	4	PAID IN FULL	MAY 31 1956	12074		15 26								
5			27					6 02	14		6 16	5	PAID IN FULL	MAY 31 1956	12075		6 16								
6	SOLD FOR TAXES		53					11 80	28		12 08	6											12 08		
7	SOLD FOR TAXES			H 81				18 04			18 04	7											18 04		
8	SOLD FOR TAXES			H 48				10 68			10 68	8											10 68		
9	SOLD FOR TAXES			H 56				12 46			12 46	9											12 46		
10												10													
11	SOLD FOR TAXES			H 75				16 70			16 70	11											16 70		
12	SOLD FOR TAXES			H 157				34 96			34 96	12	2nd Half Paid	OCT 31 1956									34 96		
13				H 126				28 06			28 06	13	1st Half Paid	MAY 31 1956	11323		21 15		21 15						
14				H 64				14 24			14 24	14	2nd Half Paid / 1st Half Paid	OCT 31 1956 / MAY 31 1956	15780										
15												15													
16				H 34				7 58			7 58	16	PAID IN FULL	MAY 31 1956											
17				H 32				7 12			7 12	17	PAID IN FULL	MAY 31 1956	12173		20 72								
18				H 27				6 02			6 02	18	PAID IN FULL	MAY 31 1956											
19												19													
20												20													
				H 100 / 252 / 352				211 98	130		213 28						213 21		21 15				104 92		

Assessment Roll and Tax List of Real Property in the Town of Pomona, Cass County, Minnesota, for Taxes for the Year 1955.

Form SCD 155 | Rev. 12-1-54 | Printed, Stapled

*Indicate Type of Property: R - Residential, C - Commercial, I - Industrial, U - Utility, F - Farm

	In Whose Name Assessed	To Whom Transferred	Description of Property: Subdivision	Sec. or Lot	Town or Block	Range	Number of Acres of Land: Acres	Min.	No. School District	Indicate Homestead Yes or No	Indicate Veteran Yes or No	Indicate Type of Property	True and Full Valuations: Land Exclusive of Improvements and Improvements	Buildings and Other Structures	Machinery Permanently Attached to Real Estate	Total True and Full Value	Assessed Valuations: Rural: Homestead Up to $1,000 20%	Rural: Over $1,000 and Non-Homestead 33⅓%	All Other: Homestead Up to $1,000 25%	All Other: Over $1,000 and Non-Homestead 40%	Machinery Permanently Attached to Real Estate 33⅓%	Total Assessed Value	Total Assessed Value as Equalized by the Board of Review	Final Equalized Value	Remarks
													Dollars	Dollars	Dollars	Dollars	Dollars	Dollars	Dollars	Dollars	Dollars	Dollars	Dollars	Dollars	
1	Lavene & Martha L. Vincent		N½ of N½ Lot 5	10	134	30	40.50		4H	No	No														
	~~Herbert R. & Nellie A. Craswell~~																								
2	Lavene & Martha L. Vincent		NW¼ of NE¼																						
	~~Herbert R. & Nellie A. Craswell~~		Lot 4 less Auditor's lots 1 & 2				34.43																		
3	Herbert R. & Nellie A. Craswell		SW¼ of NE¼ Pt. of Lot 4																						
4			~~S½ of NE¼~~																						
5	W. H. Jones		N 200' of S 500' of Lot 4 Part of Blk 6																						
6	Gunnard Johnson		NE¼ of NW¼ Lot 2				30.75			No															
7	Wm. F. Roy & Gertrude L. Curney		~~NW¼ of NW¼~~ Lot 3				26																		
8	Virgil Alexander		SW¼ of NW¼ Lot 11				11.60																		
9	Lavene & Martha L. Vincent		~~E½ of NW¼~~ Lots 1 & 2				12.75																		
	~~H. R. & Nellie A. Craswell~~																								
10	Lavene & Martha L. Vincent		N 20' of S 200' of Lot 4																						
11	Roy W. & Gertrude L. Curney		NE¼ of SW¼ Lot 10				33.80																		
12	& Otto T. & Stella B. Kaste		NW¼ of SW¼																						
13	" " "		SW¼ of SW¼ Lot 9				31.42																		
14	Ralph & Selma Rofahl		N 400' of Lot 4 & N 400' of Lot 4 SE¼ of SW¼ W of Rd.																						
15	Lavene & Martha L. Vincent		N 400' of Lot 4 E of Rd.																						
16	State of Minnesota		NE¼ of SE¼																						
17	State of Minnesota		NW¼ of SW¼ Lot 1																						
18	State of Minnesota		SW¼ of SW¼ Lot 5																						
19	State of Minnesota		SE¼ of SE¼																						
20	Walter & Edith Ann Thomas Miles		S. 110' of Lot 4																						
							282.44																		

	Sold for Taxes	Valuations by School Districts as Equalized by Department of Taxation: District No. 14 Rate 26 Mills	District No. 16 Rate 26 Mills	District No. 17 Rate 26 Mills	District No. 18 Rate 26 Mills	District No. 19 Rate 26 Mills	District No. 20 Rate 26 Mills	Tax including State Homestead $	cts.	Sale Tax on Non-Homestead 3% Mills $	cts.	Special Taxes $	cts.	Total Taxes $	cts.	Paid	When Paid: Month	Day	Year	Number of Receipt	March Settlement 1956 $	cts.	June Settlement 1956 $	cts.	Penalty $	cts.	November Settlement 1956 $	cts.	Penalty $	cts.	Collections to Five Months in January 1957 $	cts.	Penalty $	cts.	Delinquent on Five Months in January 1957 $	cts.	Total Delinquent Tax and Penalty $	cts.	Remarks
1			93					1874	48					1922	1	2nd Half Paid	JUN	29	1956	7387			961				961												
																1st Half Paid	MAY	31	1956	5668																			
2																																								
3			80					1612	42					1654	3	~~2nd Half Paid~~	~~JUN~~	~~29~~	~~1956~~	7387			827				827												
																~~1st Half Paid~~	MAY	31	1956	5668																			
4															4																									
5															5																									
6			114					2296	56					2354	6	2nd Half Paid	OCT	31	1956	15123			1177				1177												
																1st Half Paid	MAY	31	1956	12077																			
7			185					3728	96					3824	7	2nd Half Paid	OCT	31	1956	15118			1912				1912												
																1st Half Paid	MAY	31	1956	12076																			
8			28					564	14					578	8	2nd Half Paid	OCT	22	1956	14777			289				289												
																1st Half Paid	MAY	31	1956	12077																			
9			36					706	18					724	9	2nd Half Paid	JUN	24	1956	7387			362				362												
																1st Half Paid	MAY	31	1956	12084																			
10			311					6266	160					6426	10	Balance Paid	MAY	31	1956	12077			4815															
11			79					1582	40					1622	11	2nd Half Paid	OCT	31	1956	15118			816				816												
																1st Half Paid	MAY	31	1956	12076																			
12															12																									
13			80					1612	42					1654	13	2nd Half Paid	OCT	31	1956	15118			827				827												
																1st Half Paid	MAY	31	1956	12076																			
14			17					342	08					356	14	PAID IN FULL	MAY	31	1956	12085			178															
15	SOLD FOR TAXES		40					826	20					826	15																					826		
16															16																									
17															17																									
18															18																									
19															19																									
20															20																									
			1062					21598	54					21974									7671				7671									826			

Assessment Roll and Tax List of Real Property in the Town of Powers

Form ACCT-151 (Revised-Printed-Issued)

*Indicate Type of Property: R - Residential, C - Commercial, I - Industrial, U - Utility, F - Farm

Whose Name Assessed	To Whom Transferred	Description of Property: Subdivision	Sec. or Lot	Town. or Block	Rng.	Number of Acres of Land: Acres	Hundredths	No. School District	Indicate Homestead Yes or No	Indicate Agricultural Yes or No	*Indicate Type of Property	True and Full Valuations: Land (Exclusive of Buildings and Improvements)	Buildings and Other Structures	Machinery Permanently Attached to Real Estate	Total True and Full Value	Assessed Valuations: Rural: Homestead Up to $4,000 20%	Rural: Over $4,000 and Non-Homestead Up to $8,000 23½%	All Other: Homestead Up to $4,000 25%	All Other: Over $4,000 and Non-Homestead Up to $8,000 40%	Machinery Permanently Attached to Real Estate 33⅓%	Total Assessed Value	Total Assessed Value as Equalized by the Board of Review	Final Equalized Value
												Dollars	Dollars	Dollars	Dollars	Dollars	Dollars	Dollars	Dollars	Dollars	Dollars	Dollars	Dollars
State of Minnesota		1 NE¼ of NE¼				11	13.92		Un														
State of Minnesota		2 NW¼ of NE¼																					
State of Minnesota		3 SW¼ of NE¼																					
State of Minnesota		4 SE¼ of NE¼																					
Paul J. & Mary J. E. Klund		5 1 ac. of Lot 2				1			No	No													
Alfred & Hazel D. Besson		6 Lot 1 NE¼ of NW¼				20	32		Yes	"													
Arthur & Ella Besson		7							No	"													
Paul J. & Mary J. E. Klund		8 1 ac. of Lot 2 NW¼ of SW¼				1			No	"													
Herman H. & Martha E. Wolf		Lot 2 less 1 ac. & 1 ac. N. of Highway Bay Rec. to Swanson & Gillespie				22	71		"	"													
Wendell M. & Frances Berger		9 Lots 1, 2, 3, 4, 5, 6, 7, 8, 9 & 10 of Lot 2 Highway Bay				7	50		"	"													
Richard L. & Esther M. Gillespie		10 Lots 1, 3, 4, 5, 6, 7, 8, 9, 10 of Lot 2				2			"	"													
		11 Lots 1, 2, 3, 4 of Lot 4 NE¼ of SW¼				40			"	"													
Arvid & Lorraine Anderson		12 NW¼ of SW¼				40			No	"													
State of Minnesota		13 SW¼ of SW¼																					
State of Minnesota		14 SE¼ of SW¼																					
Richard L. & Esther M. Gillespie		15 75' wide E & W on N. E. Corner of Lot 2 to lake about 400'				1			No	"													
State of Minnesota		16 NE¼ of SE¼																					
State of Minnesota		17 NW¼ of SE¼																					
State of Minnesota		18 SW¼ of SE¼																					
State of Minnesota		19 SE¼ of SE¼																					
Anthony J. & Charlotte H. Dublon		20 H 499.45' x 135' x 350' x 583' x 392.7' x 300' of Lot 1				7	1		No	"													
Anthony J. & Charlotte H. Dublon		100 x 199.2' of Lot 1				2	3																

Cass County, Minnesota, for Taxes for the Year 1955.

	Sold for Taxes	Valuations by School Districts as Equalized by Department of Taxation: District No. / Rate ... Mills	District No. / Rate ... Mills	District No. / Rate ... Mills	District No. / Rate ... Mills	District No. / Rate ... Mills	District No. / Rate ... Mills	Tax Including State Homestead ... Mills	State Tax on Non-Homestead 5.1 Mills	Special Taxes	Total Taxes		Paid	When Paid: Month Day Year	Number of Receipt	March Settlement 1956	June Settlement 1956	Penalty	November Settlement 1956	Penalty	Collections in Form Monday in January 1957	Penalty	Delinquent on First Monday in January 1957	Total Delinquent Tax and Penalty	Remarks
		Dollars	Dollars	Dollars	Dollars	Dollars	Dollars	$ cts.	$ cts.	$ cts.	$ cts.					$ cts.	$ cts.	$ cts.	$ cts.	$ cts.	$ cts.	$ cts.	$ cts.	$ cts.	
1												1													
2												2													
3												3													
4												4													
5		10						22	06		22 8	5	2nd Half Paid 1st Half Paid	AUG 4 1956 MAY 3 1 1956	10732 12083		11 4		11 4						
6		H 110 217						72	112		73 5 4	6	PAID IN FULL	MAY 2 8 1956	12183		73 5 4								
7		10						22	06		22 8	7	2nd Half Paid 1st Half Paid	AUG 4 1956 MAY 3 1 1956	10733 12173		11 4		11 4						
8	SOLD FOR TAXES	329						72	86		74 6 6	8	2nd Half Paid 1st Half Paid	OCT 3 1 1956 MAY 3 1 1956	15718 12054		37 2 8		37 2 8						Paid Under Protest
9		21						46	10		47 6	9	PAID IN FULL	AUG 4 1956	10734				47 6	09					
10		190						42	08		43 6	10	PAID IN FULL	MAY 3 1 1956	12081		43 6								
11		26						57	14		5 9 0	11	PAID IN FULL	MAY 3 1 1956	12091		5 9 0								
12		20						44	10		4 5 2	12												4 5 2	4 9 7
13												13													
14												14													
15		10						22	06		22 8	15	PAID IN FULL	MAY 3 1 1956	12081		22 8								
16												16													
17												17													
18												18													
19												19													
20		58 H 110 G 311 001						12	84	30	13 4	20	PAID IN FULL	MAY 3 1 1956	12182		13 4							4 5 2	
								Un Mar 22	170	462	23 6 32						172 4 6		443						

Assessment Roll and Tax List of Real Property in the Town of Powers

Form 3CD (33) [illegible]

*Indicate Type of Property: R - Residential, C - Commercial, I - Industrial, U - Utility, F - Farm

Real Estate	IN WHOSE NAME ASSESSED	TO WHOM TRANSFERRED	DESCRIPTION OF PROPERTY: SUBDIVISION	Sec. or Lot	Town or Block	Reg	Number of Acres of Land: Acres	Hdths	Indicates Homestead by Yes or No	Indicates Agricultural Land by Yes or No	*Indicates Type of Property	TRUE AND FULL VALUATIONS: LAND Exclusive of Buildings and Improvements	BUILDINGS and Other Structures	MACHINERY Permanently Attached to Real Estate	TOTAL True and Full Value	ASSESSED VALUATIONS: RURAL: Homestead Up to $4,000 20%	RURAL: Over $4,000 and Non-Homestead 33⅓%	ALL OTHER: Homestead Up to $4,000 25%	ALL OTHER: Over $4,000 and Non-Homestead 40%	MACHINERY Permanently Attached to Real Estate 33⅓%	TOTAL ASSESSED VALUE	Total Assessed Value as Equalized by the Board of Review	FINAL EQUALIZED VALUE
							Acres	Hdths				Dollars	Dollars	Dollars	Dollars	Dollars	Dollars	Dollars	Dollars	Dollars	Dollars	Dollars	Dollars
	Richard S. + Esther M. Gillespie		1 E 20' of W 115' of Lot 1 NE¼ of NW¼	11	134	30	2	3	Un	No	No												
	" " "		2 W 100' of E 115' of Lot 1 of N½				1	50		"	"												
	R. M. Shimmin		3 Part of Lots 2: Vacated Lots 8 + 10 of Irving Park + Street Alley adjacent to Lots 8 + 10							"	"												
			4 E½ of NE¼																				
			5																				
			6 NE¼ of NW¼																				
			7 NW¼ of NW¼																				
			8 SW¼ of NW¼																				
			9 SE¼ of NW¼																				
			10																				
			11 NE¼ of SW¼																				
			12 NW¼ of SW¼																				
			13 SW¼ of SW¼																				
			14 SE¼ of SW¼																				
			15																				
			16 NE¼ of SE¼																				
			17 NW¼ of SE¼																				
			18 SW¼ of SE¼																				
			19 SE¼ of SE¼																				
			20																				
							173																

	SOLD FOR TAXES	VALUATIONS BY SCHOOL DISTRICTS AS EQUALIZED BY DEPARTMENT OF TAXATION: District No. Rate ..... Mills	District No. Rate ..... Mills	District No. Rate ..... Mills	District No. Rate ..... Mills	District No. Rate ..... Mills	District No. Rate ..... Mills	Tax Including State Homestead ..... Mills	State Tax on Non-Homestead 5.17 Mills	SPECIAL TAXES	TOTAL TAXES		PAID	WHEN PAID Month Day Year	Number of Receipt	March Settlement 1956	June Settlement 1956	Penalty	November Settlement 1956	Penalty	Collections to First Monday in January 1957	Penalty	Delinquent on First Monday in January 1957	Total Delinquent Tax and Penalty	REMARKS
		Dollars	Dollars	Dollars	Dollars	Dollars	Dollars	$ cts.	$ cts.	$ cts.	$ cts.					$ cts.	$ cts.	$ cts.	$ cts.	$ cts.	$ cts.	$ cts.	$ cts.	
1				15				332	88		340	1	PAID IN FULL	MAY 31 1956	12081		340							
2				23				510	12		522	2	PAID IN FULL	MAY 31 1956	12081		522							
3				40				886	20		906	3	2nd Half Paid	OCT 25 1956	15358		453		453					
													1st Half Paid	MAY 31 1956	12080									
4												4												
5												5												
6												6												
7												7												
8												8												
9												9												
10												10												
11												11												
12												12												
13												13												
14												14												
15												15												
16												16												
17												17												
18												18												
19												19												
20												20												
				78				1728	40		1768						1315		453					

Assessment Roll and Tax List of Real Property in the Towns of Pownal

Form SCD (55) MILLS DATA PRINTING, MINNEAPOLIS

*Indicate Type of Property: R-Residential, C-Commercial, I-Industrial, U-Utility, F-Farm

In Whose Name Assessed	To Whom Transferred	Description of Property: Subdivision	Sec. or Lot	Town or Block	Rge.	Number of Acres of Land: Acres	100ths	Sub-School District	Indicate Homestead Tax Year	Indicate Agricultural Tax Year	*Indicate Type of Property	True and Full Valuations: Land Exclusive of Structures and Improvements (Dollars)	Buildings and Other Structures (Dollars)	Machinery Permanently Attached to Real Estate (Dollars)	Total True and Full Value (Dollars)	Assessed Valuations: Rural: Homestead Up to $4,000 20% (Dollars)	Rural: Over $4,000 and Non-Homestead 33⅓% (Dollars)	All Other: Homestead Up to $4,000 25% (Dollars)	All Other: Over $4,000 and Non-Homestead 40% (Dollars)	Machinery Permanently Attached to Real Estate 33⅓% (Dollars)	Total Assessed Value (Dollars)	Total Assessed Value as Equalized by the Board of Review (Dollars)	Final Equalized Value (Dollars)
State of Minnesota		1 NE ¼ of NE ¼				40		30															
State of Minnesota		2 NW ¼ of NE ¼																					
State of Minnesota		3 SW ¼ of NE ¼																					
State of Minnesota		4 SE ¼ of NE ¼																					
		5																					
State of Minnesota		6 NE ¼ of NW ¼																					
State of Minnesota		7 NW ¼ of NW ¼																					
State of Minnesota		8 SW ¼ of NW ¼																					
State of Minnesota		9 SE ¼ of NW ¼																					
		10																					
State of Minnesota		11 NE ¼ of SW ¼																					
State of Minnesota		12 NW ¼ of SW ¼																					
State of Minnesota		13 SW ¼ of SW ¼																					
State of Minnesota		14 SE ¼ of SW ¼																					
		15																					
State of Minnesota		16 NE ¼ of SE ¼																					
State of Minnesota		17 NW ¼ of SE ¼																					
State of Minnesota		18 SW ¼ of SE ¼																					
State of Minnesota		19 SE ¼ of SE ¼																					
		20																					

Cass County, Minnesota, for Taxes for the Year 1955.

	Sold for Taxes	Valuations by School Districts as Equalized by Department of Taxation: District No. Rate ... Mills (Dollars)	District No. Rate ... Mills (Dollars)	District No. Rate ... Mills (Dollars)	District No. Rate ... Mills (Dollars)	District No. Rate ... Mills (Dollars)	District No. Rate ... Mills (Dollars)	Tax Including State Homestead ... Mills ($ cts.)	State Tax on Non-Homestead ... Mills ($ cts.)	Special Taxes ($ cts.)	Total Taxes ($ cts.)		Paid	When Paid: Month	Day	Year	Number of Receipt	March Settlement 1956 ($ cts.)	June Settlement 1956 ($ cts.)	Penalty ($ cts.)	November Settlement 1956 ($ cts.)	Penalty ($ cts.)	Collections to First Monday in January 1957 ($ cts.)	Penalty ($ cts.)	Delinquent on First Monday in January 1957 ($ cts.)	Total Delinquent Tax and Penalty ($ cts.)	Remarks
1												1															
2												2															
3												3															
4												4															
5												5															
6												6															
7												7															
8												8															
9												9															
10												10															
11												11															
12												12															
13												13															
14												14															
15												15															
16												16															
17												17															
18												18															
19												19															
20												20															

Assessment Roll and Tax List of Real Property in the Towns of Pawsa

Form 3CD (55) [illegible]

*Indicate Type of Property: R - Residential, C - Commercial, I - Industrial, U - Utility, F - Farm

In Whose Name Assessed	To Whom Transferred		Description of Property: Subdivision	Sec. or Lot	Town or Block	Rng.	Number of Acres of Land: Acres	100ths	Sch. School District	Indicate Homestead Tax Paid Yes or No	Indicate Farm Property Paid Tax Yes or No	* Indicate Type of Property	True and Full Valuations: Land Exclusive of Structures and Improvements (Dollars)	Buildings and Other Structures (Dollars)	Machinery Permanently Attached to Real Estate (Dollars)	Total True and Full Value (Dollars)	Assessed Valuations: Rural: Homestead Up to $4,000 20% (Dollars)	Rural: Over $4,000 and Non-Homestead 33⅓% (Dollars)	All Other: Homestead Up to $4,000 25% (Dollars)	All Other: Over $4,000 and Non-Homestead 40% (Dollars)	All Other: Machinery Permanently Attached to Real Estate 33⅓% (Dollars)	Total Assessed Value or Equalized by the Board of Review (Dollars)	Final Equalized Value (Dollars)
State of Minnesota		1	NE¼ of NE¼ Lot 1	13	139	30			344 30														
		2	NW¼ of NE¼																				
		3	SW¼ of NE¼																				
		4	SE¼ of NE¼																				
		5																					
State of Minnesota		6	NE¼ of NW¼ Lot 2																				
~~State of Minnesota~~		7	NW¼ of NW¼ Lot 3																				
		8	SW¼ of NW¼																				
		9	SE¼ of NW¼																				
		10																					
		11	NE¼ of SW¼																				
		12	NW¼ of SW¼																				
		13	SW¼ of SW¼																				
		14	SE¼ of SW¼																				
		15																					
Andrew Renck		16	NE¼ of SE¼ Lot 5				25	45		Yes	No												
Mabel F. Lee		17	NW¼ of SE¼ Blk 1 (Lot 4)					80		No	Yes												
Gudson Sec Mines Co		18	Lot 4 Blk 1 SW¼ of SE¼				70	20		No	"												
Andrew Renck		19	SE¼ of SE¼					40		Yes	"												
		20																					
							106	45															

Cass County, Minnesota, for Taxes for the Year 1955.

Sold for Taxes	Valuations by School Districts as Equalized by Department of Taxation: District No. 38 Rate 45 Mills	District No. 30 Rate 47 Mills	District No. ..... Rate ..... Mills	District No. ..... Rate ..... Mills	District No. ..... Rate ..... Mills	Tax including State Homestead ..... Mills	State Tax on Non-Homestead 5.1 Mills	Special Taxes	Total Taxes	Paid	When Paid	Number of Receipt	March Settlement 1956	June Settlement 1956	Penalty	November Settlement 1956	Penalty	Collections to First Monday in January 1957	Penalty	Delinquent on First Monday in January 1957	Total Delinquent Tax and Penalty	Remarks
	Dollars	Dollars	Dollars	Dollars	Dollars	Dollars	$ cts.	$ cts.	$ cts.		Month Day Year		$ cts.	$ cts.	$ cts.	$ cts.	$ cts.	$ cts.	$ cts.	$ cts.	$ cts.	
										1												
										2												
										3												
										4												
										5												
										6												
										7												
										8												
										9												
										10												
										11												
										12												
										13												
										14												
										15												
		H 25 75				2476	36		2594	16	PAID IN FULL APR 20 1956	5477		2594								
10						222	06		228	17	PAID IN FULL MAY 31 1956			228								
142						4274	100		4374	18	PAID IN FULL MAY 31 1956	2084		4374								
H 195						3846			3846	19	PAID IN FULL APR 20 1956	5477		3846								
										20												
H 195	H 25	250		no na		4496																
202	75	249				8872	144		11012					4012								
397	100	499				10867																

Assessment Roll and Tax List of Real Property in the Town of Powers

Form 5CD-(3) [illegible]

*Indicate Type of Property: R-Residential, C-Commercial, I-Industrial, U-Utility, F-Farm

	IN WHOSE NAME ASSESSED	TO WHOM TRANSFERRED		DESCRIPTION OF PROPERTY: SUBDIVISION	Sec. or Lot	Town or Block	Rng.	Number of Acres of Land: Acres	Hdths	No. School District	Indicate Homestead Tax w. Ha	Indicate Agricultural Tax w. Ha	*Indicate Type of Property	TRUE AND FULL VALUATIONS: LAND Exclusive of Structures and Improvements (Dollars)	BUILDINGS and Other Structures (Dollars)	MACHINERY Permanently Attached to Real Estate (Dollars)	TOTAL True and Full Value (Dollars)	ASSESSED VALUATIONS: RURAL: Homestead Up to $4,000 20% (Dollars)	RURAL: Over $4,000 Non-Homestead 33⅓% (Dollars)	ALL OTHER: Homestead Up to $4,000 25% (Dollars)	ALL OTHER: Over $4,000 Non-Homestead 40% (Dollars)	ALL OTHER: Machinery Permanently Attached to Real Estate 33⅓% (Dollars)	TOTAL ASSESSED VALUE (Dollars)	Total Assessed Value as Equalized by the Board of Review (Dollars)	FINAL EQUALIZED VALUE (Dollars)
	State of Minnesota		1	NE¼ of NE¼ Lot 1	14	137	30			Und 30															
	Walter P. Quist		2	NW¼ of NE¼ Lot 2				66.66		10	Yes														
			3	SW¼ of NE¼																					
			4	SE¼ of NE¼																					
			5																						
	State of Minnesota		6	NE¼ of NW¼																					
	State of Minnesota		7	NW¼ of NW¼																					
	State of Minnesota		8	SW¼ of NW¼																					
	State of Minnesota		9	SE¼ of NW¼																					
	Lyman M. & John H. Leef		10	N 20 rds of Lot 3				13.42		10	"														
	Basil G. & Lula M. Wyatt		11	So 30 rds of Lot 3				15.31		"	"														
	State of Minnesota		12	NW¼ of SW¼																					
	Walter Quist		13	SW¼ of SW¼ Lot 5				38.96		4	"														
	~~George V. & Bessie M. Kaiser (1/2)~~ Miguel V. & Maud P. Kaiser (1/2)		14	SE¼ of SW¼ Lot 6				25.32		3	3														
	~~Patrick & Mildred Mullen~~																								
	C. A. & Clara Swan Leef		15	N 20 rds of S 40 rds of Lot 2				13.20		"	"														
			16	NE¼ of SE¼																					
			17	NW¼ of SE¼																					
			18	SW¼ of SE¼																					
			19	SE¼ of SE¼																					
			20																						
								131.95																	

	SOLD FOR TAXES	VALIDATIONS BY SCHOOL DISTRICTS AS EQUALIZED BY DEPARTMENT OF TAXATION: District No. 3 Rate 12.5 Mills (Dollars)	District No. ..... Rate ..... Mills (Dollars)	District No. ..... Rate ..... Mills (Dollars)	District No. ..... Rate ..... Mills (Dollars)	District No. ..... Rate ..... Mills (Dollars)	District No. ..... Rate ..... Mills (Dollars)	Tax Including State Homestead ..... Mills ($ cts.)	State Tax on Non-Homestead 21.0 Mills ($ cts.)	SPECIAL TAXES ($ cts.)	TOTAL TAXES ($ cts.)		PAID	WHEN PAID Month Day Year	Number of Receipt	March Settlement 1956 ($ cts.)	June Settlement 1956 ($ cts.)	Penalty ($ cts.)	November Settlement 1956 ($ cts.)	Penalty ($ cts.)	Collections to First Monday in January 1957 ($ cts.)	Penalty ($ cts.)	Delinquent on First Monday in January 1957 ($ cts.)	Total Delinquent Tax and Penalty ($ cts.)	REMARKS
1												1													
2		379						8438	196		8634	2	PAID IN FULL	MAY 31 1956	12187		8634								
3												3													
4												4													
5												5													
6												6													
7												7													
8												8													
9												9													
10		83						1846	42		1888	10											1870	18	2078
11		125						2784	64		2848	11	PAID IN FULL	MAY 4 1956	6060		2848								
12												12													
13		194						4320	100		4420	13	PAID IN FULL	MAY 31 1956	12086		4420								
14		178						3964	92		4056	14	Balance Paid Part Paid	OCT 15 1956 MAY 31 1956	12313 12161		25.00	1.00	1.86						
15		117						2606	60		2666	15	PAID IN FULL	MAY	12195		2666								
16												16													
17												17													
18												18													
19												19													
20												20													
		896						23960	554		24514						21166	1.00	1.86				1870		

Assessment Roll and Tax List of Real Property in the Town of Pequot

Cass County, Minnesota, for Taxes for the Year 1955.

Form SCD (55) [illegible]

*Indicate Type of Property: R-Residential, C-Commercial, I-Industrial, U-Utility, F-Farm

	In Whose Name Assessed	To Whom Transferred	Description of Property: Subdivision	Sec. or Lot	Town or Block	Rng.	Number of Acres of Land: Acres	100ths	No. School District	Indicate Homestead Yes or No	Indicate Agricultural Land Yes or No	*Indicate Type of Property	True and Full Valuations: Land Exclusive of Structures and Improvements (Dollars)	Buildings and Other Structures (Dollars)	Machinery Permanently Attached to Real Estate (Dollars)	Total True and Full Value (Dollars)	Assessed Valuations: Rural: Homestead Up to $4,000 20% (Dollars)	Rural: Over $4,000 and Non-Homestead 33⅓% (Dollars)	All Other: Homestead Up to $3,000 25% (Dollars)	All Other: Over $3,000 and Non-Homestead 40% (Dollars)	All Other: Machinery Permanently Attached to Real Estate 33⅓% (Dollars)	Total Assessed Value (Dollars)	Total Assessed Values Equalized by the Board of Review (Dollars)	Final Equalized Value (Dollars)
1	R. J. Roberts & B. L. Sharpe		NE¼ of NE¼	25	45450		40		30	no														
2	" "		NW¼ of NW¼ Lot 2				38.70		"	"														
3	State of Minnesota		SW¼ of NE¼																					
4	State of Minnesota		SE¼ of NE¼																					
5																								
6	William Swanson		NE¼ of NW¼ Lot 2				25.20			no	"													
7	Roy & Gertrude Swanson		NW¼ of NW¼ Less that part lying North of road				34.20			"	"													
8			SW¼ of NW¼ Lots 1 Less Plat of El Sueno																					
9	State of Minnesota		SE¼ of NW¼																					
10	Paul T. Petty		All of Lot 4 lying S of road				12.20			"	"													
11	State of Minnesota		NE¼ of SW¼																					
12	Floyd & Dagmar Bradfield		NW¼ of SW¼ Lots 6				38.60			"	"													
13	Kenneth Scott		SW¼ of SW¼ Lot 7				37.70			"	"													
14	" "		SE¼ of SW¼				40			"	"													
15																								
16	State of Minnesota		NE¼ of SE¼																					
17	State of Minnesota		NW¼ of SE¼																					
18	State of Minnesota		SW¼ of SE¼																					
19	Arthur Renck		SE¼ of SE¼ Lot 1				39.50			"	"													
20																								
							292.70																	

Valuations by School Districts as Equalized by Department of Taxation

	Sold for Taxes (W)	District No. 30 Rate 122 Mills (Dollars)	District No. ..... Rate ..... Mills (Dollars)	District No. ..... Rate ..... Mills (Dollars)	District No. ..... Rate ..... Mills (Dollars)	District No. ..... Rate ..... Mills (Dollars)	District No. ..... Rate ..... Mills (Dollars)	Tax Including State Homestead ..... Mills ($ cts.)	State Tax on Non-Homestead 21 Mills ($ cts.)	Special Taxes ($ cts.)	Total Taxes ($ cts.)	Paid	When Paid (Month Day Year)	Number of Receipt	March Settlement 1956 ($ cts.)	June Settlement 1956 ($ cts.)	Penalty ($ cts.)	November Settlement 1956 ($ cts.)	Penalty ($ cts.)	Collections to First Monday in January 1957 ($ cts.)	Penalty ($ cts.)	Delinquent on First Monday in January 1957 ($ cts.)	Total Delinquent Tax and Penalty ($ cts.)	Remarks
1	W	80						1782	42		1824	2nd Half Paid 1st Half Paid	OCT 9 1956 MAY 31 1956	14221		1800		1800						
2		78						1736	40		1776	2nd Half Paid 1st Half Paid	OCT 9 1956 MAY 31 1956	13174										
3																								
4																								
5																								
6		67						1492	34		1526	PAID IN FULL	MAY 31 1956	12188		1526								
7		59						1314	30		1344	2nd Half Paid 1st Half Paid	OCT 3 1956 MAY 31 1956	15119 12076		672		672						
8																								
9																								
10		43						958	22		980	PAID IN FULL	MAY 31 1956	12172		980								
11																								
12		95						2116	50		2166	2nd Half Paid 1st Half Paid	OCT 3 1956 MAY 31 1956	16869 11039		1083		1083						
13		80						1782	42		1824	PAID IN FULL	MAY 31 1956			1824								
14		80						1782	42		1824	PAID IN FULL	MAY 31 1956	12189		1824								
15																								
16																								
17																								
18																								
19		80						1782	42		1824	PAID IN FULL	JUL 20 1956	5477		1824								
20																								
		662						14744	344		15088					11533		3555						

Assessment Roll and Tax List of Real Property in the Town of Pennel — Cass County, Minnesota, for Taxes for the Year 1955.

Form SCD 133 [illegible]

*Indicate Type of Property: R-Residential, C-Commercial, I-Industrial, U-Utility, F-Farm

			DESCRIPTION OF PROPERTY							TRUE AND FULL VALUATIONS				ASSESSED VALUATIONS							
														RURAL		ALL OTHER					
	IN WHOSE NAME ASSESSED	TO WHOM TRANSFERRED	SUBDIVISION	Sec. or Lot	Town or Block	Rng.	Number of Acres of Land (Acres, 100ths)	No. School District	Indicate Year Homestead Taxes Were Paid	* Indicate Type of Property	LAND Exclusive of Structures and Improvements	BUILDINGS and Other Structures	MACHINERY Permanently Attached to Real Estate	TOTAL True and Full Value	Homestead Up to $1,500 20%	Over $1,500 and Non-Homestead 33⅓%	Homestead Up to $1,500 25%	Over $1,500 and Non-Homestead 40%	MACHINERY Permanently Attached to Real Estate 33⅓%	TOTAL ASSESSED VALUE	Total Assessed Valuation Equalized by the Board of Review	FINAL EQUALIZED VALUE
							Acres 100ths				Dollars	Dollars	Dollars	Dollars	Dollars	Dollars	Dollars	Dollars	Dollars	Dollars	Dollars	Dollars
1	Alice V. Almquist & Frances M.		Lot 1 less W 16½' to Leslie					Sch														
	~~Leonard L. Nordstrom~~		NE¼ of NW¼	16	139	35	39.75	50	No	Farm												
2	~~William E. Nordstrom & wife et al~~ ~~William H. and E. Erwin Tr. et al~~		NW¼ of NE¼ less 2 16½' lots on S				39.50		Yes	"												
3	" " " "		SW¼ of NE¼ less 2 16½' lots on S				39.50		"	"												
	Alice V. Almquist & Frances M.	Lindell Nordstrom	Lot 2 less W 16½'																			
			SE¼ of NE¼				22		No	"												
5	Clarence R. & Iress Adele Leeder		W 20' of W½ of NE¼						"	"												
6	Alfred Anderson		NE¼ of NW¼				40		"	"												
7	Myron R. Griffith		NW¼ of NW¼				40		"	"												
8	" "		SW¼ of NW¼				40		"	"												
9	Helen H. Cummins		SE¼ of NW¼				40		"	"												
10	H. C. & Helen H. Cummins		Out of Lots 2 & 3 Sec 17 T 133 N R 29 W lying N of a parallel to W line of said Sec 17																			
11	Helen H. Cummins		NE¼ of SW¼ Lot 4				39.75		"	"												
12	Clyde Lundy		NW¼ of SW¼				40		Yes	"												
13	H. C. & Helen H. Cummins		SW¼ of SW¼				40		No	"												
14	Chas. L. Funk		Lot 5 less Plat of Funk's Lake 22 acres Lot 4 of Sec 8 T 133 N R 29 W lying S of Pelican Lake Rd.				9.40		"	"												
15	Clarence R. & Iress Adele Leeder		SW¼ of NW¼ Subject to Cartway of record out of Lots 1 & 2 W of N 264'				7.65		Yes	"												
16	" " " "		NE¼ of SE¼ Lot 3				53		"	"												
17	Clarence R. & Olive L. McCleary		22 Acres off Lot 5 NW¼ of SE¼				32		"	"												
18			SW¼ of SE¼																			
19	Clarence R. & Iress A. Leeder		SE¼ of SE¼ Lot 6				9.40		No	"												
20	" " "		Lot 7				50		"	"												
							506.35															

	SOLD FOR TAXES	VALUATIONS BY SCHOOL DISTRICTS AS EQUALIZED BY DEPARTMENT OF TAXATION: District No. 52 Rate 55.32 Mills	District No. ... Rate ... Mills	District No. ... Rate ... Mills	District No. ... Rate ... Mills	District No. ... Rate ... Mills	District No. ... Rate ... Mills	Tax Including State Homestead ... Mills	State Tax on Non-Homestead ... Mills	SPECIAL TAXES	TOTAL TAXES	PAID	WHEN PAID (Month Day Year)	Number of Receipt	March Settlement 1955	June Settlement 1955	Penalty	November Settlement 1955	Penalty	Collections to First Monday in January 1957	Penalty	Delinquent on First Monday in January 1957	Total Delinquent Tax and Penalty	REMARKS
		Dollars	Dollars	Dollars	Dollars	Dollars	Dollars	$ cts.	$ cts.	$ cts.	$ cts.				$ cts.	$ cts.	$ cts.	$ cts.	$ cts.	$ cts.	$ cts.	$ cts.	$ cts.	
1		69						1442	34		1526	2nd Half Paid / 1st Half Paid	OCT 24 1955 / MAY 31 1956	1485 / 2091		763		763						
2		N 179						3986			3986	PAID IN FULL	MAR 21 1956	4479		5544								
3		N 70						1558			1558	PAID IN FULL	MAR 21 1956											
4		129						2828	66		2894	2nd Half Paid / 1st Half Paid	OCT 24 1955 / MAY 31 1956	1485 / 2091		1447		1447						
5		10						222	06		228	PAID IN FULL	MAY 4 1956	5673		228								
6	SOLD FOR TAXES	129						2872	66		2938											2938		
7	SOLD FOR TAXES	68						1402	32		1434											1434		
8	[illegible]	137						3094	72		3166											3166		
9		107						2382	56		2438	PAID IN FULL	MAY 31 1956	10352		2438								
10																								
11		504						11222	260		11482	PAID IN FULL	MAY 31 1956	10352		11482								
12		N 61						1358			1358	PAID IN FULL	AUG 7 1956	06916				1358						
13		98						2182	50		2232	PAID IN FULL	MAY 31 1956	10352		2232								
14		34						756	18		776	PAID IN FULL	MAY 16 1956	6445		776								
15		N 4						90			90	PAID IN FULL	MAY 4 1956	5673		90								
16		N 189						4164			4164	PAID IN FULL	MAY 4 1956	5673		4164								
17		N 229						5098			5098	PAID IN FULL	MAY 31 1956	10396		5098								
18																								
19		33						734	16		750	PAID IN FULL	MAY 4 1956	5673		750								
20		3						66			66	PAID IN FULL	MAY 4 1956	5673		66								
		N 730 / 134 / 2044						45508	676		46184					35078		3068				7538		

Assessment Roll and Tax List of Real Property in the Town of Bowers — Cass County, Minnesota, for Taxes for the Year 1955.

Form ECD 153 — Indicate Type of Property: R - Residential, C - Commercial, I - Industrial, U - Utility, F - Farm

	In Whose Name Assessed	To Whom Transferred	Description of Property: Subdivision	Sec. or Lot	Town or Block	Rng.	Number of Acres of Land (Acres / 100ths)	No. School District	Indicate Real Estate Tax or No	Indicate Spec. Assessed Tax or No	Indicate Type of Property	True and Full Valuations: Land Exclusive of Structures and Improvements	Buildings and Other Structures	Machinery Permanently Attached to Real Estate	Total True and Full Value	Assessed Valuations: Rural: Homestead Up to $4,000 20%	Rural: Over $4,000 Non-Homestead 33⅓%	Rural: Homestead 25%	All Other: Over $4,000 Homestead 40%	All Other: Machinery Permanently Attached to Real Estate 33⅓%	Total Assessed Value	Total Assessed Value as Equalized by the Court of Review	Final Equalized Value
							Acres					Dollars	Dollars	Dollars	Dollars	Dollars	Dollars	Dollars	Dollars	Dollars	Dollars	Dollars	Dollars
1	Myron L. + Beulah Griffith		NE¼ of NE¼ (see 10-49-29 in 7226)				39	50	no						17,157	30								
2	Lulu + Henry Hummel		NW¼ of NE¼				40																
3	Blanche Zoffka		SW¼ of NE¼				40		yes														
4	" "		SE¼ of NE¼				40																
5	Clarence Lee Ewen Mortgage State of Minnesota		Lyg in DB Corp N 844' N 584'				5		no														
6	Marjorie Magdalene Dirks		NE¼ of NW¼				40																
7	Lila L. + Marie F. Zoffka		NW¼ of NW¼				40		yes														
8	" " "		SW¼ of NW¼				40																
9	Lorna + Jay Hamilton		SE¼ of NW¼				40																
10																							
11	" " "		NE¼ of SW¼				40																
12	State of Minnesota		NW¼ of SW¼																				
13	State of Minnesota		SW¼ of SW¼																				
14	Jac + Mary Johnson		SE¼ of SW¼				40																
15																							
16	Blanche Zoffka		NE¼ of SE¼				40																
17	" "		NW¼ of SE¼				40																
18	" "		SW¼ of SE¼				40																
19	" "		SE¼ of SE¼				40																
20																							
							560																

	Sold for Taxes	Valuations by School Districts as Equalized by Department of Taxation: District No. 30 Rate 67.1 Mills	District No. ... Rate ... Mills	District No. 32 Rate 67.1 Mills	District No. ... Rate ... Mills	District No. ... Rate ... Mills	District No. ... Rate ... Mills	Tax Including State Homestead ... Mills	State Tax on Non-Homestead 51.1 Mills	Special Taxes	Total Taxes	Paid	When Paid: Month	Day	Year	Number of Receipt	March Settlement 1956	June Settlement 1956	Penalty	November Settlement 1956	Penalty	Collections to First Monday in January 1957	Penalty	Delinquent on First Monday in January 1957	Total Delinquent Tax and Penalty	Remarks
		Dollars	Dollars	Dollars	Dollars	Dollars	Dollars	$ cts.	$ cts.	$ cts.	$ cts.						$ cts.	$ cts.	$ cts.	$ cts.	$ cts.	$ cts.	$ cts.	$ cts.	$ cts.	
1	SOLD FOR TAXES	145						3223	74		3322														3302	
2				262				6240	130		6370	2nd Half Paid / 1st Half Paid	SEP 7 / MAY 31	1956 / 1956		15225 / 11100		3185		3185						
3		H 40						1024			1024	2nd Half Paid / 1st Half Paid	OCT 31 / MAY 31	1956 / 1956		15109		1180		1180						
4		H 60						1336			1336	2nd Half Paid / 1st Half Paid	OCT 31 / MAY 31	1956 / 1956		15109										
5																										
6		94						2160	50		2210	PAID IN FULL	MAY 31	1956		12097		2210								
7		H 65						1448			1448	Part Paid / Balance Paid	MAY 31 / OCT 15	1956 / 1956		12067		1235		1235						
8		H 45						1022			1022	Part Paid / Balance Paid	MAY 31 / OCT 15	1956 / 1956		14312										
9		H 104						2650			2650	Part Paid / Balance Paid	MAR 17 / OCT 25	1956 / 1956		5745 / 15337		1297		1521						
10																										
11		H 30						668			668	Part Paid / Balance Paid	MAR 17 / OCT 25	1956 / 1956		5745 / 15337										
12																										
13																										
14		H 52						1158			1158	2nd Half Paid / 1st Half Paid	OCT 4 / MAY 31	1956 / 1956		14930 / 12093		579		579						
15																										
16		H 42						936			936	2nd Half Paid / 1st Half Paid	OCT 31 / MAY 31	1956 / 1956		15109 / 12097		2349		2349						
17		H 64						1202			1202	2nd Half Paid / 1st Half Paid	OCT 31 / MAY 31	1956 / 1956												
18		H 60						1336			1336	2nd Half Paid / 1st Half Paid	OCT 31 / MAY 31	1956 / 1956												
19		H 55						1224			1224	2nd Half Paid / 1st Half Paid	OCT 31 / MAY 31	1956 / 1956												
20																										
		H 628		628	50	50		12440																		
		242	262	494				19372	254		25866							16505		10089						
		870		1122				43012																		

Assessment Roll and Tax List of Real Property in the Town of Fowler

*Indicate Type of Property: R - Residential, C - Commercial, I - Industrial, U - Utility, F - Farm

Form 3(CD-155) 20-3616 10M-8-55 Form 3(R-1)

	In Whose Name Assessed	To Whom Transferred	Description of Property: Subdivision	Sec. or Lot	Town or Block	Rng.	Number of Acres of Land (Acres / 12ths)	No. School District	Indicate Homestead Yes or No	Indicate Farm Homestead Yes or No	*Indicate Type of Property	True and Full Valuations: Land Exclusive of Structures and Improvements (Dollars)	Buildings and Other Structures (Dollars)	Machinery Permanently Attached to Real Estate (Dollars)	Total True and Full Value (Dollars)	Assessed Valuations: Rural Homestead Up to $1,000 20% (Dollars)	Rural Other Non-Homestead 33⅓% (Dollars)	All Other Homestead Up to $1,000 25% (Dollars)	All Other Over $1,000 Homestead 40% (Dollars)	All Other Machinery Permanently Attached to Real Estate 33⅓% (Dollars)	Total Assessed Value as Equalized by the Board of Review (Dollars)	Final Equalized Value (Dollars)
1	Dirk Pd Emma C Frederick Frank Bang		NE¼ of NE¼ W ½ Reg.	13	139N		28 65	20	Yes	Yes												
2	State of Minnesota		NW¼ of NE¼																			
3	State of Minnesota		SW¼ of NE¼																			
4	Moses F + Lila K Joffke		SE¼ of NE¼				40															
5	" "		NE¼ of NE¼ E ½ Reg.				6 80		"	"												
6	Violet Bendix		NE¼ of NW¼				40		no	"												
7	State of Minnesota		NW¼ of NW¼ Lot 1																			
8	State of Minnesota		SW¼ of NW¼ Lot 2																			
9	Violet Bendix		SE¼ of NW¼				40		no	"												
10																						
11	State of Minnesota		NE¼ of SW¼																			
12	Frank E + Ida M Sawyer		NW¼ of SW¼ Lot 3				35 24		Yes	"												
13	Charles H + Mary E Smith		SW¼ of SW¼				34 44		no	"												
14	George + Dorothy Frederick Lucinda E + Hugh Sandy		SE¼ of SW¼ S 4 acres				20		Yes	"												
15	" " "		W ½ of E ½ of SW¼ of S 4 acres				20		"	"												
16	Leslie W Sawyer		NE¼ of SE¼				40		no	"												
17	" "		NW¼ of SE¼				40		"	"												
18	" "		SW¼ of SE¼ less 2 acres				38 50		"	"												
19	" "		SE¼ of SE¼				40		"	"												
20	Edward Buckner et al		W. 23 rds. of E ½ of SE¼				11 50		"	"												
							428 63															

	Sold for Taxes	Valuations by School Districts as Equalized by Department of Taxation: District No. / Rate (Mills)	District No. / Rate (Mills)	District No. / Rate (Mills)	District No. / Rate (Mills)	District No. / Rate (Mills)	Tax including State Homestead (Dollars, cts.)	State Tax on Non-Homestead (Dollars, cts.)	Special Taxes (Dollars, cts.)	Total Taxes (Dollars, cts.)	Paid	When Paid (Month Day Year)	Number of Receipt	March Settlement 1956	June Settlement 1956	Penalty	November Settlement 1956	Penalty	Collections to Five Months in January 1957	Penalty	Delinquent as Five Months in January 1957	Total Delinquent Tax and Penalty	Remarks
1		H 111					24 72			24 72	PAID IN FULL	APR 12 1956	5791		24 72								
2																							
3																							
4		H 27					6 02			6 02	Balance Paid / Part Paid	OCT 15 1956 / MAY 31 1956	14312 / 2067		3 51		2 51						
5		H 5					1 18			1 18	Part Paid / Balance Paid	MAY 31 1956 / OCT 15 1956			87		88						
6	SOLD FOR TAXES																				15 26		
7		67					14 92	34		15 26											~~15 26~~		
8																							
9	SOLD FOR TAXES	67					14 92	34		15 26											15 26		
10																							
11																							
12		H 39					8 66			8 68	Balance Paid / Part Paid	OCT 31 1956 / MAY 31 1956	15896 / 9776		4 67		4 06						
13		78					17 36	40		17 76	PAID IN FULL	MAY 31 1956	12095		17 26								
14				H 106			26 26			26 26	Balance Paid / Part Paid	AUG 8 1956 / MAY 31 1956	13516 / 12144		26 26		20 30						
15				H 82			20 30			20 30	Balance Paid / Part Paid	AUG 8 1956 / MAY 31 1956											
16		54					12 02	28		12 30	2nd Half Paid / 1st Half Paid	OCT 31 1956 / MAY 31 1956											
17		47					10 46	24		10 70	2nd Half Paid / 1st Half Paid	OCT 31 1956 / MAY 31 1956	12095 / 15972		21 98		21 98						
18		15					3 34	68		3 42	2nd Half Paid / 1st Half Paid	OCT 31 1956 / MAY 31 1956											
19		77					17 14	40		17 54	2nd Half Paid / 1st Half Paid	OCT 31 1956 / MAY 31 1956											
20				167			41 36	86		42 22											42 22 / 4644		
		H 146		H 188 / 167	393 / 57	30 mill	87 42		294						99 77		44 69				72 77		
		405					131 56																
		540			855	446	219 28			222 22													

Assessment Roll and Tax List of Real Property in the Town of Powers, Cass County, Minnesota, for Taxes for the Year 1955.

Form SCD (55) (Revised-Section 290.01)

*Indicate Type of Property: R - Residential, C - Commercial, I - Industrial, U - Utility, F - Farm

In Whose Name Assessed	To Whom Transferred	Description of Property: Subdivision	Sec. or Lot	Town or Block	Rng	Number of Acres of Land (Acres / 100ths)	No. School District	Indicate Homestead Text	Indicate Agricultural Text	*Indicate Type of Property	True and Full Valuations: Land Exclusive of Buildings and Improvements (Dollars)	Buildings and Other Structures (Dollars)	Machinery Permanently Attached to Real Estate (Dollars)	Total True and Full Value (Dollars)	Assessed Valuations, Rural: Homestead Up to $1,000 20% (Dollars)	Rural: Over $1,000 and Non-Homestead 33⅓% (Dollars)	All Other: Homestead Up to $1,000 25% (Dollars)	All Other: Over $1,000 and Non-Homestead 40% (Dollars)	Machinery Permanently Attached to Real Estate 33⅓% (Dollars)	Total Assessed Value	Total Assessed Value as Equalized by the Board of Review (Dollars)	Final Equalized Value (Dollars)	Remarks
Jean McDowell		NE¼ of NE¼		19	139	40	30	Yes															
" "		2 NW¼ of NE¼				40		"	"														
" "		3 SW¼ of NE¼				40		"	"														
" "		4 SE¼ of NE¼				40		"	"														
		5																					
" "		6 NE¼ of NW¼				40		"	"														
" "		7 NW¼ of NW¼ Lot 1				34.78		"	"														
" "		8 SW¼ of NW¼ Lot 2				42.56		"	"														
" "		9 SE¼ of NW¼ Lot 3				40.10		"	"														
		10																					
		11 NE¼ of SW¼																					
		12 NW¼ of SW¼																					
		13 SW¼ of SW¼																					
		14 SE¼ of SW¼																					
" "		15 N½ of N½ except 1.29 acres in Plat and Long E of Ry; 1.29 acres in N½ of N½ of SE¼ E of Ry				32		"	"														
C. L. Curry		16 NE¼ of SE¼				8		"	"														
Jean McDowell		17 NW¼ of SE¼ Lot 4				38.10		"	"														
" "		18 SW¼ of SE¼ Lot 5				37.40		"	"														
C. L. Curry		19 SE¼ of SE¼ E of Ry				31		"	"														
Jean McDowell		20 all w of Ry in N½ of SE¼				6		"	"														
						421.96																	

Sold for Taxes	Valuations by School Districts as Equalized by Department of Taxation: District No. / Rate ... Mills	District No. / Rate ... Mills	District No. / Rate ... Mills	District No. / Rate ... Mills	District No. / Rate ... Mills	District No. / Rate ... Mills	Tax Including State Homestead ... Mills ($ cts.)	State Tax on Non-Homestead ... Mills ($ cts.)	Special Taxes ($ cts.)	Total Taxes ($ cts.)		Paid	When Paid (Month Day Year)	Number of Receipt	March Settlement 1956 ($ cts.)	June Settlement 1956 ($ cts.)	Penalty ($ cts.)	November Settlement 1956 ($ cts.)	Penalty ($ cts.)	Collections to Plat Monday in January 1957 ($ cts.)	Penalty ($ cts.)	Delinquent on Plat Monday in January 1957 ($ cts.)	Total Delinquent Tax and Penalty ($ cts.)
	Dollars	Dollars	Dollars	Dollars	Dollars	Dollars																	
	H 74						16.48		/	16.48	1	2nd Half Paid 1st Half Paid	NOV 26 1956 MAY 31 1956									
	H 74						16.48		/	16.48	2	2nd Half Paid 1st Half Paid	NOV 26 1956 MAY 31 1956									
	H 74						16.48			16.48	3	2nd Half Paid 1st Half Paid	NOV 26 1956 MAY 31 1956									
	H 74						16.48			16.48	4	2nd Half Paid 1st Half Paid	NOV 26 1956 MAY 31 1956									
											5	Penalty	DEC 8 1956	16526		72.93				72.93	5.83		
	H 74						16.48		/	16.48	6	2nd Half Paid 1st Half Paid	NOV 26 1956 MAY 31 1956	16526									
	H 63						14.02		/	14.02	7	2nd Half Paid 1st Half Paid	NOV 26 1956 MAY 31 1956									
	H 120						26.72			26.72	8	2nd Half Paid 1st Half Paid	NOV 26 1956 MAY 31 1956									
	H 102						22.76			22.76	9	2nd Half Paid 1st Half Paid	NOV 21 1956 MAY 31 1956									
											10												
											11												
											12												
											13												
											14												
	H 59						12.14		/	12.14	15	Penalty 2nd Half Paid 1st Half Paid	NOV 26 1956 MAY 31 1956	16526 16526		6.57				6.57	.52		
	H 15						3.34			3.34	16	2nd Half Paid 1st Half Paid	OCT 11 1956 MAY 31 1956	14234 16526		1.67		1.67					
	H 60						13.36		/	13.36	17	2nd Half Paid 1st Half Paid	NOV 26 1956 MAY 31 1956	16526 16526		6.68				6.68	.53		
	H 60						13.36		/	13.36	18	2nd Half Paid 1st Half Paid	NOV 21 1956 MAY 31 1956	16526 14234		6.68				6.68	.53		
	H 52						11.58			11.58	19	2nd Half Paid 1st Half Paid	NOV 21 1956 MAY 31 1956	14234 16526		5.79		5.79					
	H 12						2.68		/	2.68	20	2nd Half Paid 1st Half Paid	NOV 21 1956 MAY 31 1956	16526 16526		1.34				1.34	.10		
	H 912						203.32			203.32						101.66		7.46		94.20			

Remarks

Tabs: Cass Point, Pine Woodland, Deerhorner Beach, Shingle Horseshoe Beach, Turkey Bay

Assessment Roll and Tax List of Real Property in the Town of Fowler, Cass County, Minnesota, for Taxes for the Year 1955.

Form 6C(1)(3) Revised for assessors, contractors

*Indicate Type of Property: R-Residential, C-Commercial, I-Industrial, U-Utility, F-Farm

	In Whose Name Assessed	To Whom Transferred	Description of Property: Subdivision	Sec. No. Lot	Town or Block	Rng.	Number of Acres of Land: Acres	100ths	No. School District	Indicate Dependent Tax Payer No.	Indicate Delinquent Tax Payer No.	*Indicate Type of Property	True and Full Valuations: Land Exclusive of Buildings and Improvements	Buildings and Other Structures	Machinery Permanently Attached to Real Estate	Total True and Full Value	Assessed Valuations: Rural: Homestead Up to $1,000 20%	Rural: Over $4,000 and Non-Homestead 33⅓%	All Other: Homestead Up to $1,000 25%	All Other: Over $4,000 and Non-Homestead 40%	Machinery Permanently Attached to Real Estate 33⅓%	Total Assessed Value	Total Assessed Value Equalized by the Board of Review	Final Equalized Value
							Acres	100ths					Dollars	Dollars	Dollars	Dollars	Dollars	Dollars	Dollars	Dollars	Dollars	Dollars	Dollars	Dollars
1	Blanche Zaffke		NE¼ of NE¼	40	29	30	40		20	Yes	Yes													
2	" "		NW¼ of NE¼				40			"	"													
3	" "		SW¼ of NE¼				40			"	"													
4	Kathryn E. + Lawrence H. Rice, Jr.		SE¼ of NE¼				40			"	"													
5																								
6	Geo. & Mary Johnson		NE¼ of NW¼				40			"	"													
7	" "		NW¼ of NW¼				40			"	"													
8	Jean McDowell		SW¼ of NW¼				40			"	"													
9	Blanche Zaffke		SE¼ of NW¼				40			"	"													
10																								
11	" "		NE¼ of SW¼				40			"	"													
12	C. L. Creasy		NW¼ of SW¼				40			"	"													
13	" "		SW¼ of SW¼				40			"	"													
14	Blanche Zaffke		SE¼ of SW¼				40			"	"													
15	Jean McDowell		Part of Lot 1 of Sec. 1 & Sec. 2				25			"	"													
16	Kathryn E. + Lawrence H. Rice, Jr.		NE¼ of SE¼				40			"	"													
17	Blanche Zaffke		NW¼ of SE¼				40			"	"													
18	" "		SW¼ of SE¼				40			"	"													
19	Kathryn E. + Lawrence H. Rice, Jr.		SE¼ of SE¼				40			"	"													
20																								
							1040																	

	Sold for Taxes	Valuations by School Districts as Equalized by Department of Taxation: District No. 504 Rate 50 Mills	District No. ..... Rate ..... Mills	District No. ..... Rate ..... Mills	District No. ..... Rate ..... Mills	District No. ..... Rate ..... Mills	District No. ..... Rate ..... Mills	Tax including State Homestead ..... Mills	State Tax on Non-Homestead ..... Mills	Special Taxes	Total Taxes	Paid	When Paid: Month Day Year	Number of Receipt	March Settlement 1956	June Settlement 1956	Penalty	November Settlement 1956	Penalty	Collections to First Monday in January 1957	Penalty	Delinquent on First Monday in January 1957	Penalty	Total Delinquent Tax and Penalty	Remarks
		Dollars	Dollars	Dollars	Dollars	Dollars	Dollars	$ cts.	$ cts.	$ cts.	$ cts.				$ cts.	$ cts.	$ cts.	$ cts.	$ cts.	$ cts.	$ cts.	$ cts.	$ cts.	$ cts.	
1		H 71						1580			1580	2nd Half Paid 1st Half Paid	OCT 3 1 1956 MAY 3 1 1956	15109 11842		1592		1592							
2		H 72						1604			1604	2nd Half Paid 1st Half Paid	OCT 3 1 1956 MAY 3 1 1956	15109 11842				1592							
3		H 58						1292			1292	2nd Half Paid 1st Half Paid	OCT 3 1 1956 MAY 3 1 1956	15109 11842		646		646							
4		H 44						980			980	PAID IN FULL	JAN 10 1956	22	98										
5																									
6		H 144						3206			3206	2nd Half Paid 1st Half Paid	OCT 4 1956 MAY 3 1 1956	12093 11842		1603		1603							
7		H 33						734			734	2nd Half Paid 1st Half Paid	OCT 4 1956 MAY 3 1 1956	12093 11842		367		367							
8		H 30						668			668	2nd Half Paid 1st Half Paid	NOV 20 1956 MAY 3 1 1956	16586 11842		334				334	27				
9		H 54						1202			1202	2nd Half Paid 1st Half Paid	OCT 3 1 1956 MAY 3 1 1956	15109 11842		601		601							
10																									
11		H 63						1402			1402	2nd Half Paid 1st Half Paid	OCT 3 1 1956 MAY 3 1 1956	15109 11842		701		701							
12		H 30						668			668	2nd Half Paid 1st Half Paid	OCT 1 1 1956 MAY 3 1 1956	14234 11842		334		334							
13		H 48						1068			1068	2nd Half Paid 1st Half Paid	OCT 1 1 1956 MAY 3 1 1956	14234 11842		534		534							
14		H 623						13872			13872	2nd Half Paid 1st Half Paid	OCT 3 1 1956 MAY 3 1 1956	15109 11842		6936		6936							
15		H 40						890			890	2nd Half Paid 1st Half Paid	NOV 26 1956 MAY 3 1 1956	16848 11842		445				445	36				
16		H 65						1448			1448	PAID IN FULL	JAN 10 1956	22	1448										
17		H 105						2338			2338	2nd Half Paid 1st Half Paid	OCT 3 1 1956 MAY 3 1 1956	15109 11842		2282		2282							
18		H 100						2226			2226	2nd Half Paid 1st Half Paid	OCT 3 1 1956 MAY 3 1 1956												
19		H 184						4096			4096	PAID IN FULL	JAN 10 1956	22	4096										
20																									
		H 1764						34274			34274				6524	14374		13374		779					

Assessment Roll and Tax List of Real Property in the Town of Power, Cass County, Minnesota, for Taxes for the Year 1955.

Form 5CD (35) Prescribed by Tax Commission

*Indicate Type of Property; R-Residential, C-Commercial, I-Industrial, U-Utility, F-Farm

	IN WHOSE NAME ASSESSED	TO WHOM TRANSFERRED	DESCRIPTION OF PROPERTY: SUBDIVISION	Sec. or Lot	Town. or Block	Rng.	Number of Acres of Land (Acres / 100ths)	Sch. Dist.	Indicates Improvements	Indicates Homestead	* Indicates Type of Property	TRUE AND FULL VALUATIONS: LAND Exclusive of Buildings and Improvements (Dollars)	BUILDINGS and Other Structures (Dollars)	MACHINERY Permanently Attached to Real Estate (Dollars)	TOTAL True and Full Value (Dollars)	ASSESSED VALUATIONS: RURAL: Homestead Up to $1,000 20% (Dollars)	RURAL: Over $1,000 and Non-Homestead 33⅓% (Dollars)	ALL OTHER: Homestead Up to $1,000 25% (Dollars)	ALL OTHER: Over $1,000 and Non-Homestead 40% (Dollars)	MACHINERY Permanently Attached to Real Estate 33⅓% (Dollars)	TOTAL ASSESSED VALUE (Dollars)	Total Assessed Value as Equalized by the Board of Review (Dollars)	FINAL EQUALIZED VALUE (Dollars)
1	Katherine Addie Dalton		Lot 4 NE¼ of NE¼	21	137	20	3.50	32															
2	Lemuel Dalton		Lot 1 Lot 2 Lot 3 NW¼ of NE¼				20.20																
3	Theodore W. + Grace Johnson		Lot 2 Lot 3 SW¼ of NE¼				36.60																
4	C. W. + Myrtle R. Reese		Lot 3 SE¼ of NE¼				12.71																
5																							
6	Theodore W. + Grace Johnson		NE¼ of NW¼				40																
7	" " "		NW¼ of NW¼				40																
8	Harry + Ruth Eakins		SW¼ of NW¼				40																
9	" " "		SE¼ of NW¼				40																
10	Frank Hamberg + Gayle Lynn Lapham	Land Sec. Dist.	Lot of Lot 2				1																
11	M. L. Miller		NE¼ of SW¼				40																
12	" "		NW¼ of SW¼				40																
13	" "		SW¼ of SW¼				40																
14	" "		SE¼ of SW¼				40																
15																							
16	C. W. + Myrtle R. Reese		NE¼ of SE¼				40																
17	Cecil E. + Pearl Lynn Paul		NW¼ of SE¼				40																
18	Harry + Ruth Eakins		SW¼ of SE¼				40																
19	C. W. + Myrtle R. Reese		SE¼ of SE¼				39.40																
20	Roy + Helen Reese						60																
							554.01																

	SOLD FOR TAXES	VALUATIONS BY SCHOOL DISTRICTS AS EQUALIZED BY DEPARTMENT OF TAXATION: District No. 21 Rate 24 Mills (Dollars)	District No. ..... Rate ..... Mills (Dollars)	District No. 32 Rate 24 Mills (Dollars)	District No. ..... Rate ..... Mills (Dollars)	District No. ..... Rate ..... Mills (Dollars)	District No. ..... Rate ..... Mills (Dollars)	Tax including State Homestead ..... Mills ($ cts.)	State Tax on Non-Homestead 5.1 Mills ($ cts.)	SPECIAL TAXES ($ cts.)	TOTAL TAXES ($ cts.)		PAID	WHEN PAID: Month	Day	Year	Number of Receipt	March Settlement 1956 ($ cts.)	June Settlement 1956 ($ cts.)	Penalty ($ cts.)	November Settlement 1956 ($ cts.)	Penalty ($ cts.)	Collections to the Monday in January 1957 ($ cts.)	Penalty ($ cts.)	Delinquent as First Monday in January 1957 ($ cts.)	Total Delinquent Tax and Penalty ($ cts.)	REMARKS
1		11						244	06		250	1	PAID IN FULL	FEB	29 1956	3467	250									
2		63						1402	32		1434	2	PAID IN FULL	FEB	20 1956	3499	1432									
3	SOLD FOR TAXES	21						468			468	3	PAID IN FULL	AUG	2 1956	4701				468	12					
4				117				2898	60		2958	4	2nd Half Paid / 1st Half Paid	SEP / APR	25 1956 / 5 1956	13764 / 4287		1479		1479						
5												5														
6	SOLD FOR TAXES	61						1358			1358	6	PAID IN FULL	AUG	2 1956					1358	34					
7	SOLD FOR TAXES	171						3808			3808	7	PAID IN FULL	AUG	2 1956	14701				3808	95					
8		191						4386			4386	8												4386		
9		52						1158			1158	9												1158		
10		10						222	06		228	10	PAID IN FULL	MAY	31 1956	12168		228								
11		89						1982			1982	11	Balance Paid / Part Paid	OCT / MAY	6 1956 / 31 1956											
12		72						1604			1604	12	Balance Paid / Part Paid	OCT / MAY	6 1956 / 31 1956	14481		1500		43.52						
13		181						4030			4030	13	Balance Paid / Part Paid	OCT / MAY	6 1956 / 31 1956	12101										
14		78						1736			1736	14	Balance Paid / Part Paid	OCT / MAY	6 1956 / 31 1956											
15												15														
16		141						3140			3140	16	2nd Half Paid / 1st Half Paid	SEP / APR	25 1956 / 5 1956	13764 / 4287		1570		1570						
17		86						1914			1914	17	PAID IN FULL	MAY	31 1956	12112		1914								
18			N 99 / 43					3516	22		3538	18	PAID IN FULL / 2nd Half Paid	MAY / SEP	31 1956 / 25 1956	12113 / 13764		3538								
19		25						556			556	19	1st Half Paid / 2nd Half Paid	APR / OCT	5 1956 / 31 1956	4287 / 13764		278		278						
20		66						1470			1470	20	1st Half Paid / 2nd Half Paid	MAY / MAY	31 1956 / 31 1956	12112 / 12112		735		735						
		1240 / 34 / 1324	N 99 / 1539 / 24 / 76 / 1583				Totals	6614 / 29424 / 35992	126		36018						1684	14762		14045				5544		

Assessment Roll and Tax List of Real Property in the Town of Pennie, Cass County, Minnesota, for Taxes for the Year 1955.

Form 8CD (15) [illegible]

*Indicate Type of Property: R - Residential, C - Commercial, I - Industrial, U - Utility, F - Farm

	IN WHOSE NAME ASSESSED	TO WHOM TRANSFERRED	DESCRIPTION OF PROPERTY: SUBDIVISION	Sec. or Lot	Town or Block	Rng.	Number of Acres of Land: Acres	Hdths	No. School District	Indicate Homestead by Yes or No	Indicate Agricultural by Yes or No	* Indicate Type of Property	TRUE AND FULL VALUATIONS: LAND Exclusive of Structures Since Improvements	BUILDINGS and Other Structures	MACHINERY Permanently Attached to Real Estate	TOTAL True and Full Value	ASSESSED VALUATIONS: RURAL: Homestead Up to $4,000 20%	RURAL: Over $4,000 and Non-Homestead 33⅓%	ALL OTHER: Homestead Up to $1,000 25%	ALL OTHER: Over $1,000 and Non-Homestead 40%	MACHINERY Permanently Attached to Real Estate 33⅓%	TOTAL ASSESSED VALUE	Total Assessed Value as Equalized by the Board of Review	FINAL EQUALIZED VALUE
													Dollars	Dollars	Dollars	Dollars	Dollars	Dollars	Dollars	Dollars	Dollars	Dollars	Dollars	Dollars
1	David M. Gustafson & Francis M. Gustafson		N E ¼ of N E ¼ Lot 3	22	139	30	36.12		50	No	Yes													
2	" " " "		N W ¼ of N E ¼				40			"														
3	Donald Asplund		S W ¼ of N E ¼ Lots 1, 2 & 3 of Schmer's Sub. Lot 4 Platted as Hazlett's Sub. S E ¼ of N E ¼ Fancy Lake Shore				37			"														
4	Wm. F. & Amanda J. Nitchie		6.75 acres in N E cor of lot 4				6.75			"	No													
5	State of Minnesota		N E ¼ of N W ¼																					
6	Katherine Olds Horton		N W ¼ of N W ¼ Lot 1				39.40			"	Yes													
7	" "		S W ¼ of N W ¼ Lot 2				35.10			"	"													
8	State of Minnesota		S E ¼ of N W ¼																					
9	Ernest & Jane Frances Swan		S Side of S W ¼ of N E ¼ + S Side of Lot 4				6			"	No													
10	State of Minnesota		N E ¼ of S W ¼																					
11	State of Minnesota		N W ¼ of S W ¼																					
12	Oliver M. Barker		S W ¼ of S W ¼				40			"	Yes													
13	"		S E ¼ of S W ¼				40			"	"													
14	Henry & Anna Ehlberg		About 2 acres of Lot 4				2			"	No													
15	Frank & Sue Peplich		N E ¼ of S E ¼ Lot 1 Hazlett's Sub.				22.75			Yes	Yes													
16	Ernest & Jane Frances Swan		Lot 5 + Lot 6 of Lot 4				20			"	No													
17	Henry & Anna Ehlberg		N W ¼ of S E ¼ Lot 1 Lies S Side				27.50			Yes	No													
18	Walter M. Fogus		S W ¼ of S E ¼ Lot 7 lies Port Cold				18.50			No	Yes													
19	Anne M. Hacking		S E ¼ of S E ¼ Part of Lot 7				5			No	No													
20	William & Edith Hoppe		Part of Lots 6, 7 & 8 (23)				38.10																	

Real Estate

Cass County, Minnesota, for Taxes for the Year 1955.

	SOLD FOR TAXES	VALUATIONS BY SCHOOL DISTRICTS AS EQUALIZED BY DEPARTMENT OF TAXATION: District No. 32 Rate 22 Mills	District No. 32 Rate 22 Mills	District No. 32 Rate 22 Mills	District No. ..... Rate ..... Mills	District No. ..... Rate ..... Mills	District No. ..... Rate ..... Mills	Tax including State Homestead Mills	State Tax on Non-Homestead 5.17 Mills	SPECIAL TAXES	TOTAL TAXES		PAID	WHEN PAID: Month	Day	Year	Number of Receipt	March Settlement 1956	June Settlement 1956	Penalty	November Settlement 1956	Penalty	Collections to First Monday in January 1957	Penalty	Delinquent on First Monday in January 1957	Total Delinquent Tax and Penalty	REMARKS
		Dollars	Dollars	Dollars	Dollars	Dollars	Dollars	$ cts.	$ cts.	$ cts.	$ cts.							$ cts.	$ cts.	$ cts.	$ cts.	$ cts.	$ cts.	$ cts.	$ cts.	$ cts.	
1		120						26.72	62		27.34	1	2nd Half Paid 1st Half Paid	OCT 31 MAY 31	1956 1956	15140 12141		13.67			13.67						
2		72						16.04	38		16.42	2	1st Half Paid	MAY 31	1956			8.21			8.21						
3		71						15.80	36		16.16	3	PAID IN FULL	MAY 14	1956	6126		16.16									
4												4															
5				151				37.40	78		38.18	5	PAID IN FULL	FEB 29	1956	4316	38.18										
6												6															
7		41						20.26	48		20.74	7	PAID IN FULL	FEB 29	1956	5027	20.74										
8		82						18.26	42		18.68	8	PAID IN FULL	FEB 29	1956		18.68										
9												9															
10				267				66.12	138		67.50	10	PAID IN FULL	MAY 23	1956	6746		67.50									
11												11															
12												12															
13	SOLD FOR TAXES	95						21.16	50		21.66	13													21.66		
14	SOLD FOR TAXES	245						66.68	1.52		67.20	14													67.20		
15				187				46.32	96		47.28	15	2nd Half Paid 1st Half Paid	OCT 31 MAY 23	1956 1956	15123 6742		23.64			23.64						
16		H 154						34.28			34.28	16	PAID IN FULL	OCT 31	1956	15896					34.28	21					
17				R 24				5.44			5.94	17	PAID IN FULL	MAY 23	1956	6746		5.94									
18				R 72 130				42.60	52		43.12	18	2nd Half Paid 1st Half Paid	OCT 31 MAY 23	1956 1956	15123 6742		21.56			21.56						
19		174						38.94	90		39.64	19	PAID IN FULL	FEB 17	1956	2275	39.64										
20		H 154		20 96	250		30 TW	2.03.34 256.44	4.92		469.20	20	PAID IN FULL	MAY 31	1956	12186		5.06									
		1154		821	1978 1496			460.28										163.24	161.72		122.36				98.86		

Cass County Point
Schoolcraft
Pine River
Hackensack
Pelican Lake
Backus
Longville
Walker
Cass Lake
Bemidji
Leech Lake
Ten Lake
Turtle River
Inguadona
Remer
Pillager
Kego
Hewitt
Nevis
Akeley
Menahga
Emmaus
Ottertail
Sylvan
Longville
Shingobee
Leech Lake
Turtle Bay

Assessment Roll and Tax List of Real Property in the Towns of Pennsylvania

Indicate Type of Property: R - Residential, C - Commercial, I - Industrial, U - Utility, F - Farm

Form 5CD (35) 6-54-30-10 5-54-30-10 Cass County

In Whose Name Assessed	To Whom Transferred	Description of Property: Subdivision	Sec. or Lot	Town or Block	Rng.	Number of Acres of Land	Acres	Indicates Homestead Tax Paid	Indicates Homestead Tax Unpaid	Indicates Type of Property	True and Full Valuations: Land Exclusive of Structures and Improvements	Buildings and Other Structures	Machinery Permanently Attached to Real Estate	Total True and Full Value	Assessed Valuations: Rural Homestead Up to $1,000 20%	Rural Over $1,000 and Non-Homestead 33⅓%	All Other Homestead Up to $1,000 25%	All Other Over $1,000 and Non-Homestead 40%	Machinery Permanently Attached to Real Estate 33⅓%	Total Assessed Value	Total Assessed Value as Equalized by the Board of Review	Final Equalized Value
											Dollars	Dollars	Dollars	Dollars	Dollars	Dollars	Dollars	Dollars	Dollars	Dollars	Dollars	offerg
Eugene D. & Mary Sandis		1 N½ of S½ of N½ of N½ of SW¼ lot 8 lying N of Hy 81	23	139	30	6		and	Yes													
								30	No	No												
E. R. Lippke		2 NW¼ of NE¼ lot 4 lies W 300' & lies E. 330' of W. ½ of S. 13 except S. 419' & except E. 210' of S. 313' & except E. 2.24 A.				10.4			Yes	Yes												
Arnold E. & Sophia A. Anderson		4 SE ¼ of NE¼ Lot 5				22.10																
Maurice E. & Lillian J. Byron		5 L 200' of N. 313 except S. 208' of lot 5				1		No	No													
A. Leslie & Imogene S. Smith		6 NE ¼ of NW¼ Lot 2				22.35		Yes	No													
~~A. E. & Frances M. Bowers~~ (Leslie Smith)		7 NW¼ of NW¼ Lot 1				2.30		No														
Eugene D. & Mary Sandis		8 W. 564' of S. 214' of lot 2 SW¼ of NW¼				1																
A. Leslie & Imogene S. Smith		9 Lot 3 less 2 acres of 4 acres SE¼ of NW¼				3.45			Yes													
Frank & Susan Kopelich		10 Part of lot 8 W of Haney Lake N of Jackson & Portland Road				1			No													
Isaac M. Walker		11 NE¼ of SW¼ less 5½ acres				34.50		Yes	Yes													
		12 lot 8 less 4 acres & less ½ ac. NW¼ of SW¼				34.46																
Harry C. & Vernice E. Montman		13 SW¼ of SW¼ Lot 9				60		No	No													
I. M. Walker		14 SE¼ of SW¼ Lot 7				46.20		Yes	Yes													
Lucille Powers		15 All that S½ of lot 8 lying S. & W. of Jackson Road less 3 acres				3		No	No													
Floyd & Josie Stinebaugh		16 NE¼ of SE¼ lying E. of Hy 14 W. of Co. Rd.				37			Yes													
" " "		17 NW¼ of SE¼				40																
" " "		18 lot 6 less 2.9 acres & less S. SW¼ of SE¼ Plummer				23.60																
" " "		19 SE¼ of SE¼ less 2.21 acres				34.79																
Kyle A. & Carol V. Thomas		20 S.W. Cor. of SE¼ of SE¼				2.21																
Frank Kopelich		Lot 8				35.40																

Cass County, Minnesota, for Taxes for the Year 1955.

	Sold for Taxes	Valuations by School Districts as Equalized by Department of Taxation: District No. 30 Rate 42 Mills	District No. 32 Rate 42 Mills	District No. Rate Mills	District No. Rate Mills	District No. Rate Mills	Tax Including State Homestead	State Tax on Non-Homestead	Special Taxes	Total Taxes		Paid	When Paid	Number of Receipt	March Settlement 1956	June Settlement 1956	Penalty	November Settlement 1956	Penalty	Collections to Five Monday in January 1957	Penalty	Delinquent as Five Monday in January 1957	Total Delinquent Tax and Penalty	Remarks
		Dollars	Dollars	Dollars	Dollars	Dollars	$ cts.	$ cts.	$ cts.	$ cts.			Month Day Year		$ cts.	$ cts.	$ cts.	$ cts.	$ cts.	$ cts.	$ cts.	$ cts.	$ cts.	
1			H 96 / 54				44.58	44		45.02	1											45.02		
2											2													
3		H 123					27.38			27.38	3	2nd Half Paid	OCT 3 1 1955	15895		13.69		13.69						
												1st Half Paid	MAY 3 1 1955	12116										
												2nd Half Paid	SEP 1 2 1955	13952										
4		H 78					17.36			17.36	4	1st Half Paid	MAY 3 1 1955	12139		8.68		8.68						
5			77				19.06	40		19.46	5	PAID IN FULL	MAY 1 0 1955	6182		19.46								
6	SOLD FOR TAXES		H 126 / 250				93.12	1.30		94.42	6											94.42		
7							47.06	.48		48.04	7	2nd Half Paid	OCT 3 2 1955	15740				24.02						1951 1.68 2.11 1952 2.50 3.20 1953 3.70 3.41 1954 2.50 2.40
												1st Half Paid	MAY 3 1 1955	12191										
8	SOLD FOR TAXES		10				2.48	.06		2.54	8											2.54	2.79	
9	SOLD FOR TAXES	2.05					45.64	1.06		46.70	9											46.70		
10			52				12.88	.26		13.14	10	PAID IN FULL	OCT 3 1 1955	15896				13.14	.36					
11		H 76					16.92			16.92	11	PAID IN FULL	MAY 3 1 1955	12112		16.92								
12		H 115					26.28			26.28	12	PAID IN FULL	MAY 3 1 1955	12112		26.28								
												2nd Half Paid	OCT 3 1 1955	15025										
13			9				1.74	.04		1.78	13	1st Half Paid	MAY 3 1 1955	12118		.89		.89						
14		H 77					17.14			17.14	14	PAID IN FULL	MAY 3 1 1955	12112		17.14								
15			20				4.96	.10		5.06	15	PAID IN FULL	FEB 1 7 1956	2276	5.06									
16		H 10					2.22			2.22	16	PAID IN FULL	MAY 1 8 1955											
17		H 67					13.58			13.58	17	PAID IN FULL	MAY 1 8 1955	6359		13.58								
18		H 35					7.80			7.80	18	PAID IN FULL	MAY 1 8 1955											
19		H 30					6.68			6.68	19	PAID IN FULL	MAY 1 8 1955											
20			22				5.44	.12		5.56	20	PAID IN FULL	APR 8 1955	5226		5.56								
		H 608	H 222	830	30 H 61		231.32																	
		22		711	917		81.00	4.96		91.08														
		813		711	947		312.32								5.06	162.92		60.42				188.65		

Assessment Roll and Tax Roll

Form 5C1B(3) 50,000-5-55 PRINTED, SEMI-PORABLE

R-Residential, C-Commercial, I-Industrial, U-Utility, F-Farm

	IN WHOSE NAME ASSESSED	TO WHOM TRANSFERRED		ASSESSED VALUATIONS: ALL OTHER — Homestead Up to $4,000 25%	ALL OTHER — Over $4,000 and Non-Homestead 40%	MACHINERY Permanently Attached to Real Estate 33⅓%	TOTAL ASSESSED VALUE	Total Assessed Value as Equalized by the Board of Review	FINAL EQUALIZED VALUE
				Dollars	Dollars	Dollars	Dollars	Dollars	Dollars
1	Thomas A. + Emma Campbell Lessard		E 131.3						
2	L. H. + Melva E. Hightshoe		2 E 100 ft						
3	Dora M. + Robert R. Rollins		3 E 100 ft						
4	Lyle Thomas								
5									
6	A. Leslie + Imogene J. Smith		W. 30.						
7	Carl H. + Laurel L. Traxler		5 100 ft						
8									
9									
10	Otto A. Sell		200 x 140						
11	Henry C. + Ida M. Erickson		1½ acres						
12	Andrew C. + Lona E. Ausdemp		1 ac.						
13	William H. + Martha Schrader		1 ac.						
14	Peter + Anna Kuhns		1 ac.						
15	Anthony H. + Helen Schrader		1 ac. of lot 3						
16	Otto K. + Agnes C. Smith		118.44	100					
17	Agnes Schultz		7 2/3 of						
18									
19									
20									

	SOLD FOR TAXES	VALUATIONS BY SCHOOL DISTRICTS AS EQUALIZED BY DEPARTMENT OF TAXATION: District No. ..... Rate ..... Mills	District No. ..... Rate ..... Mills	District No. ..... Rate ..... Mills	District No. ..... Rate ..... Mills	District No. ..... Rate ..... Mills	District No. ..... Rate ..... Mills	Tax Including State Homestead ..... Mills	State Tax on Non-Homestead 5.17 Mills	SPECIAL TAXES	TOTAL TAXES	PAID	WHEN PAID Month Day Year	Number of Receipt	March Settlement 1956	June Settlement 1956	Penalty	November Settlement 1956	Penalty	Collections to First Monday in January 1957	Penalty	Delinquent on First Monday in January 1957	Total Delinquent Tax and Penalty	REMARKS
		Dollars	Dollars	Dollars	Dollars	Dollars	Dollars	$ cts.	$ cts.	$ cts.	$ cts.				$ cts.	$ cts.	$ cts.	$ cts.	$ cts.	$ cts.	$ cts.	$ cts.	$ cts.	
1			112					27.74	.58		28.32	PAID IN FULL	MAY 10 1956	6101		28.32								
2			N 40					11.14			11.14	PAID IN FULL	MAY 31 1956	2111		11.14								
3			110					27.24	.56		27.80	PAID IN FULL	MAY 31 1956	2117		27.80								
4			60					14.86	.32		15.18	PAID IN FULL	APR 6 1956	5266		15.18								
5																								
6	SOLD FOR TAXES		150					37.14	.28		37.42											37.42		
7			10					2.48	.06		2.54	PAID IN FULL	MAY 31 1956	2117		2.54								
8																								
9																								
10			137					33.92	.70		34.62	PAID IN FULL	MAY 14 1956	6127		34.62								
11			67					16.60	.34		16.94											16.94	18.63	
12			55					13.62	.28		13.90	PAID IN FULL	MAY 31 1956	2113		13.90								
13			72					17.84	.38		18.22	PAID IN FULL	MAY 31 1956	2110		18.22								
14			147					36.40	.76		37.16	PAID IN FULL	MAY 31 1956	2113		37.16								
15			4					1.00	.02		1.02											1.02	1.12	
16			67					16.60	.34		16.94	Can not find	OCT 1 1956	17446		8.47		8.47						
												PAID IN FULL	MAY 31 1956	2113										
17																								
18																								
19																								
20																								
			N 45																					
			231																					
			1036				Bond	256.58	5.12		261.70					197.35		8.47				55.78		

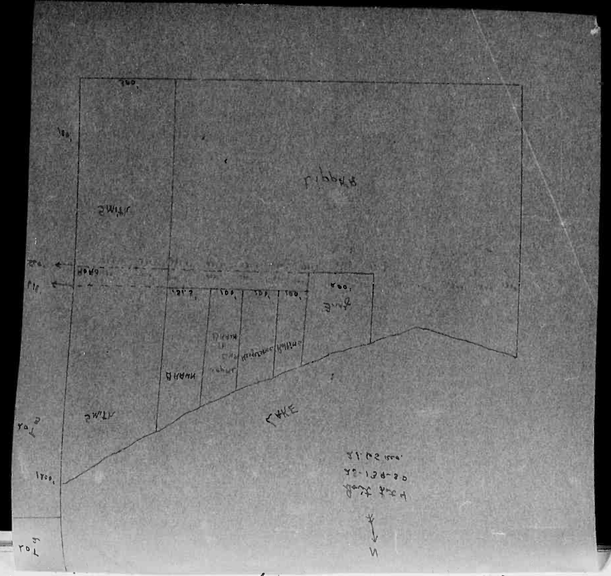

Assessment Roll and Tax List of Real Property in the Town of Fawn Lake

Cass County, Minnesota, for Taxes for the Year 1955.

Form 3C1A(53) 50-50-50 PRINT, MINNEAPOLIS

Indicate Type of Property: R-Residential, C-Commercial, I-Industrial, U-Utility, F-Farm

	In Whose Name Assessed	To Whom Transferred	Description of Property: Subdivision	Sec. or Lot	Town or Block	Rng.	Number of Acres of Land: Acres	Hdths	No. School District	Individual Assessed Tax Type No.	Individual Assessed Tax Type No.	True and Full Valuations: Land Exclusive of Improvements and Improvements	Buildings and Other Structures	Machinery Permanently Attached to Real Estate	Total True and Full Value	Assessed Valuations: Rural: Homestead Up to $6,000 20%	Rural: Over $6,000 and Non-Homestead 33⅓%	All Other: Homestead Up to $3,000 25%	All Other: Over $3,000 and Non-Homestead 40%	Machinery Permanently Attached to Real Estate 33⅓%	Total Assessed Value	Total Assessed Value as Equalized by the Board of Review	Final Equalized Value
												Dollars	Dollars	Dollars	Dollars	Dollars	Dollars	Dollars	Dollars	Dollars	Dollars	Dollars	Dollars
1	Thomas A. & Emma Campbell Beaver		E 131.3' of W 431.3' except S 618' of Lot 4	23	139		120	30	70	110													
2	S. H. & Melva E. Heightchew		E 100' of W 631.3' except S 618' of Lot 4				6.6			110													
3	Orrie W. & Roba K. Rollins		E 100' of W 731.3' except S 618' of Lot 4				5.0			110													
4	Lyle Thomas		1 acre of Lot 6				1																
5																							
6	A. Leslie & Imogene L. Smith		W 300' of Lot 4 N½ of N½ of N½				7.60																
7	Earl N. & Laura L. Pearson		E 100' of W 331.3' except S 618' of Lot 4				75																
8			SW¼ of NW¼																				
9			SE¼ of NW¼																				
10	Ottie L. Sell		200' N to S strip of Lot 6				1.40																
11	Hane E. & Kelly B. Erickson; Andrew E. & Lena L. Lundberg		134 acs of Lot 6 & E½ of E½ of Lot 4; NE¼ of SW¼				1.62																
12	William N. & Martha Schneider		1 ac of Lot 3 (Lot 6) NW¼ of SW¼				1																
13	Walter & Rosina Kuehne		1 ac of Lot 3 SW¼ of SW¼				1																
14	Anthony N. & William Schneider		1 ac of Lot 3 (Lot 6) SE¼ of SW¼				1																
15	Carl & Rigmor Christly Smith		NE¼ of NE¼ lying N of Hwy 87																				
16	Agnes Schultz		N 2/4 of E½ lying S & E of Hwy 87 & E of County Road																				
17			NW¼ of SE¼																				
18			SW¼ of SE¼																				
19			SE¼ of SE¼																				
20																							
							18.12																

Valuations by School Districts as Equalized by Department of Taxation

Sold for Taxes	District No. ..... Rate ..... Mills	District No. ..... Rate ..... Mills	District No. ..... Rate ..... Mills	District No. ..... Rate ..... Mills	District No. ..... Rate ..... Mills	District No. ..... Rate ..... Mills	Tax including State Homestead ..... Mills	State Tax on Non-Homestead 5.17 Mills	Special Taxes	Total Taxes	Paid	When Paid	Number of Receipt	March Settlement 1956	June Settlement 1956	Penalty	November Settlement 1956	Penalty	Collections to First Monday in January 1957	Penalty	Delinquent on First Monday in January 1957	Total Delinquent Tax and Penalty	Remarks
	Dollars	Dollars	Dollars	Dollars	Dollars	Dollars	$ cts.	$ cts.	$ cts.	$ cts.		Month Day Year		$ cts.	$ cts.	$ cts.	$ cts.	$ cts.	$ cts.	$ cts.	$ cts.	$ cts.	
1			112				27.74	5.8		28.32	PAID IN FULL	MAY 10 1956	6161		28.32								
2			44.5				11.14			11.14	PAID IN FULL	MAY 31 1956	2111		11.14								
3			110				27.24	5.6		27.80	PAID IN FULL	MAY 31 1956	2117		27.80								
4			60				14.86	3.2		15.18	PAID IN FULL	APR 9 1956	5266		15.18								
5																							
6	SOLD FOR TAXES		150				37.14	7.6		37.92												37.92	
7			10				2.48	.06		2.54	PAID IN FULL	MAY 31 1956	2117		2.54								
8																							
9																							
10			137				33.92	7.0		34.62	PAID IN FULL	MAY 14 1956	6121		34.62								
11			67				16.60	3.4		16.94												16.94 & 18.63	
12			55				13.62	2.8		13.90	PAID IN FULL	MAY 31 1956	2113		13.90								
13			72				17.84	3.6		18.22	PAID IN FULL	MAY 31 1956	2110		18.22								
14	SOLD FOR TAXES		147				36.40	7.6		37.16	PAID IN FULL	MAY 31 1956	2113		37.16								
15			4				1.00	.02		1.02												1.02 & 1.12	
16			67				16.60	3.4		16.94	2nd half Paid 2nd half Paid	OCT 6 1956 MAY 31 1956	17446 2113		8.47		8.47						
17																							
18																							
19																							
20																							
			4.45 .55 1.036			bonus	256.55	5.12		261.70					257.35		8.47					55.88	

Assessment Roll and Tax List of Real Property in the Town of Powers

*Indicate Type of Property: R-Residential, C-Commercial, I-Industrial, U-Utility, F-Farm

	In Whose Name Assessed	To Whom Transferred	Description of Property: Subdivision	Sec. of Lot	Town or Block	Rge.	Number of Acres of Land: Acres	Mills	No. School District	Indicate Homestead Yes or No	Indicate Agricultural Yes or No	*Indicate Type of Property	True and Full Valuations: Land Exclusive of Structures and Improvements (Dollars)	Buildings and Other Structures (Dollars)	Machinery Permanently Attached to Real Estate (Dollars)	Total True and Full Value (Dollars)	Assessed Valuations: Rural: Homestead Up to $6,000 20% (Dollars)	Rural: Over $6,000 and Non-Homestead 33⅓% (Dollars)	All Other: Homestead Up to $6,000 25% (Dollars)	All Other: Over $6,000 and Non-Homestead 40% (Dollars)	All Other: Machinery Permanently Attached to Real Estate 33⅓% (Dollars)	Total Assessed Value (Dollars)	Total Assessed Value as Equalized by the Board of Review (Dollars)	Final Equalized Value (Dollars)
1	Paul Steiss		NE¼ of NE¼	24	43950		40		30	yes	yes													
2	Norbert Steiss		NW¼ of NE¼				40			"	"													
3	"		SW¼ of NE¼				40			"	"													
4	Paul Steiss		SE¼ of NE¼				40			"	"													
5																								
6	Chester A. & Eugenia Gelthouse		NE¼ of NW¼ Lot 1				32.25			yes	no													
7	" " "		NW¼ of NW¼ Lot 2 less 13 acres platted				46.75			yes	yes													
8			SW¼ of NW¼ 2 acres platted																					
9	Glen Waldron		SE¼ of NW¼				40			"	"													
10																								
11	Arthur Rieck		NE¼ of SW¼				40			"	"													
12	" "		NW¼ of SW¼				40			"	"													
13	Otto A. & Eleanor A. Pahl		SW¼ of SW¼				40			"	"													
14	" " "		SE¼ of SW¼				40			"	"													
15																								
16	State of Minnesota		NE¼ of SE¼																					
17	Norbert Steiss		NW¼ of SE¼				40			"	"													
18	" "		SW¼ of SE¼				40			"	"													
19	State of Minnesota		SE¼ of SE¼																					
20																								
							519.00																	

	Sold for Taxes	Valuations by School Districts as Equalized by Department of Taxation: District No. 30 Rate 42.2 Mills	District No. 39 Rate 44.1 Mills	District No. ..... Rate ..... Mills	District No. ..... Rate ..... Mills	District No. ..... Rate ..... Mills	District No. ..... Rate ..... Mills	Tax including State Homestead ..... Mills	State Tax on Non-Homestead 5.17 Mills	Special Taxes	Total Taxes		Paid	When Paid (Month Day Year)	Number of Receipt	March Settlement 1956	June Settlement 1956	Penalty	November Settlement 1956	Penalty	Collections to First Monday in January 1957	Penalty	Delinquent on First Monday in January 1957	Total Delinquent Tax and Penalty	Remarks
		Dollars	Dollars	Dollars	Dollars	Dollars	Dollars	$ cts.	$ cts.	$ cts.	$ cts.					$ cts.	$ cts.	$ cts.	$ cts.	$ cts.	$ cts.	$ cts.	$ cts.	
1		41.76						41.76			41.76	1	2nd Half Paid 1st Half Paid	OCT 31 1956 MAY 31 1956	15120 12190		19.57		19.57					
2		41.20						22.26			22.26	2	PAID IN FULL	MAY 31 1956	11389		33.83							
3		41.52						11.58			11.58	3	PAID IN FULL	MAY 31 1956										
4		41.90						20.04			20.04	4	2nd Half Paid 1st Half Paid	OCT 31 1956 MAY 31 1956	15120 12190		10.02		10.02					
5												5												
6			113 130					52.74	52		53.26	6	PAID IN FULL	MAR 24 1956	5203		53.26							
7		41.36						8.02			8.02	7	PAID IN FULL	APR 20 1956	5497		8.02							
8												8												
9	SOLD FOR TAXES	41.97						21.60			21.60	9											21.60	
10												10												
11		41.226						50.32			50.32	11	PAID IN FULL	APR 20 1956	5497		54.34							
12		41.27						6.02			6.02	12	PAID IN FULL	APR 20 1956										
13		41.195						38.96			38.96	13	PAID IN FULL	MAY 25 1956	6443		49.20							
14		41.46						10.24			10.24	14	PAID IN FULL	MAY 26 1956										
15												15												
16												16												
17		41.64						14.24			14.24	17	PAID IN FULL	MAY 31 1956	11389		14.58							
18		41.24						5.34			5.34	18	PAID IN FULL	MAY 31 1956										
19												19												
20												20												
		41.113	113 130 109 213	41.226 41.227 41.324			30 mo	52.74 247.80 300.54	5.34		306.06						249.85		29.61				21.60	

Assessment Roll and Tax List of Real Property in the Town of Pennie

Cass County, Minnesota, for Taxes for the Year 1955.

Form SCD (55) (Rev. 6-6-55, Revised)

*Indicate Type of Property: R-Residential, C-Commercial, I-Industrial, U-Utility, F-Farm

	In Whose Name Assessed	To Whom Transferred		Description of Property: Subdivision	Sec. or Lot	Town or Block	Rng.	Number of Acres of Land: Acres	Tenths	No. School District	Indicate Homestead Yes or No	Indicate Agricultural Land Yes or No	* Indicate Type of Property	True and Full Valuations: Land Exclusive of Structures and Improvements	Buildings and Other Structures	Machinery Permanently Attached to Real Estate	Total True and Full Value	Assessed Valuations: Rural: Homestead Up to $4,000 20%	Over $4,000 and Non-Homestead 33⅓%	All Other: Homestead Up to $4,000 25%	Over $4,000 and Non-Homestead 40%	Machinery Permanently Attached to Real Estate 33⅓%	Total Assessed Value	Total Assessed Value as Equalized by the Board of Review	Final Equalized Value
								Acres	Tenths					Dollars	Dollars	Dollars	Dollars	Dollars	Dollars	Dollars	Dollars	Dollars	Dollars	Dollars	Dollars
	S. P. Hanson		1	NE¼ of NE¼	25	142	30	40		30	No	Yes													
	Edgar Hinman		2	NW¼ of NE¼				40			"	"													
	" "		3	SW¼ of NE¼				40			"	"													
	Carl L. Hawkins		4	SE¼ of NE¼				40			"	"													
			5																						
	Otto L. & Eleanor L. Pekko		6	NE¼ of NW¼				40			Yes	"													
	A. O. & Mabel Wilson		7	NW¼ of NW¼				40			"	"													
	" " "		8	SW¼ of NW¼				40			"	"													
	Otto L. & Eleanor L. Pekko		9	SE¼ of NW¼				40			"	"													
			10																						
	Geneva Bordy		11	NE¼ of SW¼				40			No	"													
	" "		12	NW¼ of SW¼ Lot 1				39	10		"	"													
			13	SW¼ of SW¼																					
	"		14	SE¼ of SW¼ Lot 2				24	30		"	"													
			15																						
State of Minnesota			16	NE¼ of SE¼																					
State of Minnesota			17	NW¼ of SE¼																					
State of Minnesota			18	SW¼ of SE¼																					
State of Minnesota			19	SE¼ of SE¼ Sec. 36 W 4 chains																					
State of Minnesota			20	Lots 3 & 4 of S½ of S½ 4																					
								Total 40																	

	Sold for Taxes	Valuations by School Districts as Equalized by Department of Taxation: District No. 30 Rate 22.5 Mills	District No. ..... Rate ..... Mills	District No. ..... Rate ..... Mills	District No. ..... Rate ..... Mills	District No. ..... Rate ..... Mills	District No. ..... Rate ..... Mills	Tax Including State Homestead ..... Mills	State Tax on Non-Homestead 5.1 Mills	Special Taxes	Total Taxes		Paid	When Paid	Number of Receipt	March Settlement 1956	June Settlement 1956	Penalty	November Settlement 1956	Penalty	Collections to First Monday in January 1957	Penalty	Delinquent on First Monday in January 1957	Total Delinquent Tax and Penalty	Remarks
		Dollars	Dollars	Dollars	Dollars	Dollars	Dollars	$ cts.	$ cts.	$ cts.	$ cts.			Month Day Year		$ cts.	$ cts.	$ cts.	$ cts.	$ cts.	$ cts.	$ cts.	$ cts.		
Sold for Taxes		67						1492	34		1526	1	Balance Paid	OCT 3-1 1956					508				1526		
		77						1714	40	R.E. Tax	1754	2	Paid	APR 7 1956	5121	7 00	10 00		5 00						
		77						1714	40	R.E. Tax	1754	3	Paid	APR 2 1956	6343										
		77						1714	40		1754	4	Balance Paid	APR 2 1956	6316								1754		
												5													
		46						1024			1024	6	PAID IN FULL	MAY 28 1956	6443		10 24								
		162						3606			3606	7	PAID IN FULL	FEB 7 1956	1571	46 30									
		46						1024			1024	8	PAID IN FULL	FEB 7 1956											
		46						1024			1024	9	PAID IN FULL	MAY 28 1956	6443		10 24								
												10													
		40						840	20		910	11	PAID IN FULL	MAY 28 1956			9 10								
		21						468	10		478	12	PAID IN FULL	MAY 28 1956	6926		4 78								
												13													
		10						222	06		228	14	PAID IN FULL	MAY 28 1956			2 28								
												15													
												16													
												17													
												18													
												19													
												20													
		300																							
		369						14892	190		15082					53 30	46 64		18 00				3280		
		669																							

Assessment Roll and Tax List of Real Property in the Town of Pawaw, Cass County, Minnesota, for Taxes for the Year 1955.

Form 3CD (55) Pub. in 4000 copies. Minnesota

*Indicate Type of Property: R-Residential, C-Commercial, I-Industrial, U-Utility, F-Farm

	IN WHOSE NAME ASSESSED	TO WHOM TRANSFERRED	DESCRIPTION OF PROPERTY: SUBDIVISION	Sec. or Lot	Town or Block	Range	Number of Acres of Land: Acres	Mills	No. School District	Indicate Homestead by Yes	Indicate Agricultural by Yes	*Indicate Type of Property	TRUE AND FULL VALUATIONS: LAND Exclusive of Structures and Improvements	BUILDINGS and Other Structures	MACHINERY Permanently Attached to Real Estate	TOTAL True and Full Value	ASSESSED VALUATIONS: RURAL: Homestead Up to $1,000 20%	Over $1,000 and Non-Homestead 33⅓%	ALL OTHER: Homestead Up to $1,000 25%	Over $1,000 and Non-Homestead 40%	MACHINERY Permanently Attached to Real Estate 33⅓%	TOTAL ASSESSED VALUE	Total Assessed Value as Equalized by the Board of Review	FINAL EQUALIZED VALUE
							Acres	Mills					Dollars	Dollars	Dollars	Dollars	Dollars	Dollars	Dollars	Dollars	Dollars	Dollars	Dollars	Dollars
1	Ruth Ellen Reyelt + Arthur A. Reyelt	Ruth Ellen 337 acres Dec 1955	NE¼ of NE¼				26 132.50	42.35	30	no	yes													
2	" " " " "		NW¼ of NE¼																					
3	"		SW¼ of NE¼ Lot 5					52.50		"	"													
4			SE¼ of NE¼																					
5	Clifford + Grace Snyder		2 acres in NW cor of Lot 6					3		"	no													
6	Geneva Gordy		NE¼ of NW¼ Lot 2					24.45		"	yes													
7	Henry C + Vernice E. Mortman		NW¼ of NW¼ Lot 1					30.90		"	"													
8	Geneva Gordy		SW¼ of NW¼ Lot 2					27.10		"	"													
9	" "		SE¼ of NW¼ Lot 4					28.15		"	"													
10	Clarton W. Fowler		.37 acre of Lot 6					31		yes														
11	State of Minnesota		NE¼ of SW¼																					
12	State of Minnesota		NW¼ of SW¼																					
13	Lyle + Jessie Coffland		SW¼ of SW¼					40		no	yes													
14	" " " "		SE¼ of SW¼					40			"													
15	Ruth + Floyd Weiner		1 acre of Lot 6																					
16	Geneva Gordy		NE¼ of SE¼ Lot 1					46.80		"	"													
17	State of Minnesota		NW¼ of SE¼																					
18	State of Minnesota		SW¼ of SE¼ Lot 5																					
19			SE¼ of SE¼																					
20	Ruth + Floyd Weiner		.35 acre Lot 6																					
								337.45																

	SOLD FOR TAXES	VALUATIONS BY SCHOOL DISTRICTS AS EQUALIZED BY DEPARTMENT OF TAXATION: District No. 30 Rate 42.35 Mills	District No. ..... Rate ..... Mills	District No. 1 Rate 42.35 Mills	District No. ..... Rate ..... Mills	District No. ..... Rate ..... Mills	District No. ..... Rate ..... Mills	Tax Including State Homestead ..... Mills	State Tax on Non-Homestead 5.17 Mills	SPECIAL TAXES	TOTAL TAXES	PAID	WHEN PAID: Month Day Year	Number of Receipt	March Settlement 1956	June Settlement 1956	Penalty	November Settlement 1956	Penalty	Collections to First Monday in January 1957	Penalty	Delinquent as First Monday in January 1957	Total Delinquent Tax and Penalty	REMARKS
		Dollars	Dollars	Dollars	Dollars	Dollars	Dollars	$ cts.	$ cts.	$ cts.	$ cts.				$ cts.	$ cts.	$ cts.	$ cts.	$ cts.	$ cts.	$ cts.	$ cts.	$ cts.	
1		64						14.44	34		14.58	2nd Half Paid 1st Half Paid	JUL 3 1956 MAY 2 3 1956	6737		29.50		29.54						
2												2nd Half Paid	JUL 3 1956											
3		195						42.42	100		44.42	1st Half Paid	MAY 2 3 1956											
4																								
5				63				13.60	32		15.92	PAID IN FULL	MAY 7 1956	7615		15.92								
6		34						7.56	16		7.26	PAID IN FULL	MAY 2 8 1956	4906		7.26								
7		245						54.54	126		55.80	2nd Half Paid 1st Half Paid	AUG 2 1 1956 MAY 3 1 1956	13603 12118		27.90		27.90						
8		27						6.02	14		6.16	PAID IN FULL	MAY 2 8 1956	4906		6.16								
9		30						6.68	16		6.84	PAID IN FULL	MAY 2 8 1956	4906		6.84								
10		480						1282			1782	PAID IN FULL	MAY 3 1 1956	12164		1782								
11																								
12																								
13	OLD FOR TAXES	150						33.40	78		34.18											34.18		
14	OLD FOR TAXES	54						12.02	28		12.30											12.30		
15																								
16		47						10.46	24		10.70	PAID IN FULL	MAY 2 8 1956	4906		10.70								
17																								
18																								
19																								
20																								
		1380 34 926		63.00 909 989			30.72	15.60 206.18 221.78	470		226.48					125.60		57.40				404.8		

Assessment Roll and Tax List of Real Property in the Town of Bowers, Cass County, Minnesota, for Taxes for the Year 1955.

Form SCD 1551 MULTI-BOND BINDER, UNIVERSAL

*Indicate Type of Property: R-Residential, C-Commercial, I-Industrial, U-Utility, F-Farm

In Whose Name Assessed	To Whom Transferred	Description of Property: Subdivision	Sec. or Lot	Town or Block	Rng	Number of Acres of Land: Acres	10ths	No. S. Scho. District	Indicate Land Taxed in Town	Indicate Land Taxed in Rng	* Indicate Type of Property	True and Full Valuations: Land Exclusive of Structures and Improvements	Buildings and Other Structures	Machinery Permanently Attached to Real Estate	Total True and Full Value	Assessed Valuations: Rural: Homestead Up to $4,000 20%	Rural: Over $4,000 and Non-Homestead 33⅓%	All Other: Homestead Up to $1,000 25%	All Other: Over $4,000 and Non-Homestead 40%	Machinery Permanently Attached to Real Estate 33⅓%	Total Assessed Value	Total Assessed Value as Equalized by the Board of Review	Final Equalized Value
						Acres						Dollars	Dollars	Dollars	Dollars	Dollars	Dollars	Dollars	Dollars	Dollars	Dollars	Dollars	Dollars
Henry C. & Vernice E. Mortman		1 NE¼ of NW¼ Lot 5	27	139	30	120		30	No	Yes													
E. R. Foster		N½ of S½ of W½ of E½ of that part of Lot 5 lying W. of the line				3			"	"													
		3 SW¼ of NE¼																					
Betty Jane & Merle J. O'Brien		S. side of E. 3 rds of that part of Lot 5 lying W. of the line				3			"	"													
Gladys Speesdal		5 N. side of W½ of SW¼ of NW¼							Yes	"													
A. M. Barker		Lot 5 less S. 16 rds of E. 3 rds of that part lying W. of the line shown on plat				31			No	"													
		8 NW¼ of NW¼																					
Oscar Nelson / Arthur W. Kramer		18 N. side of SW¼ of NW¼ less 40 rds				36			"	"													
Marcus Otto & Irene Ruth Koch		9 SE¼ of NW¼ Lot 4				40			Yes	"													
Charles C. & Grace Thomson		10 NW¼ of NW¼ less S. 4 rds of W. 40 rds				31			No	"													
Mary N. & Jeanette Powers		11 SE¼ of SW¼				40			"	"													
Oscar Nelson / Arthur W. Kramer		12 NW¼ of SW¼ Lot 6				17.15			"	"													
Mary N. & Jeanette Powers		13 SW¼ of SW¼ Lot 7				16.05			"	"													
" "		14 SE¼ of SW¼				40			"	"													
Gladys Speesdal		15 S. 16 rds of W½ of NW¼ of NW¼ of Lot 2 less plat of Sanborn							Yes	"													
Clifford H. & Constance Goffe		16 NW¼ of SE¼ less Neighs				14.0			No	"													
		17 NW¼ of SE¼																					
R. W. De Mars		18 SW¼ of SE¼				40			"	"													
Lyle & Jessie Offland		19 SE¼ of SE¼				40			"	"													
		20																					
						356.10																	

Sold for Taxes	Calculations by School Districts as Equalized by Department of Taxation: Common School District	Rate ...Mills	Other Districts	Tax including State Homestead ...Mills	Base Tax on Non-Homestead 51 Mills	Special Taxes	Total Taxes	Paid	When Paid	Number of Receipt	March Settlement 1956	June Settlement 1956	Penalty	November Settlement 1956	Penalty	Collections to Five Monday in January 1957	Penalty	Delinquent on Five Monday in January 1957	Total Delinquent Tax and Penalty	Remarks
	Dollars	Dollars	Dollars	$ cts.	$ cts.	$ cts.	$ cts.		Month Day Year		$ cts.	$ cts.	$ cts.	$ cts.	$ cts.	$ cts.	$ cts.	$ cts.	$ cts.	
	10			222	06		228	2nd Half Paid / 1st Half Paid	AUG 20 1956 / MAY 31 1956	13663 / 12118		114		114						
	7			156	04		160	PAID IN FULL	MAY 31 1956	12119		160								
	107			2382	56		2438	PAID IN FULL	FEB 14 1956	1845	24 38									
H	8			178			178	PAID IN FULL	MAY 28 1956	6531		178								
	110			2450	56		2506											2506	27 57	
	96			2138	50		2188	2nd Half Paid / 1st Half Paid	SEP 18 1956 / MAY 28 1956	13714 / 6801		109 4		10 94						
H	130			2894			2894	PAID IN FULL	MAY 28 1956	6486		289 4								
	52			1158	26		1184	2nd Half Paid / 1st Half Paid	OCT 31 1956 / MAY 31 1956	15111 / 12117		59 2		5 92						
	77			1714	40		1754											1754		
	56			1246	28		1274	2nd Half Paid / 1st Half Paid	SEP 18 1956 / MAY 28 1956	13714 / 6801		63 7		6 37						
	48			1068	24		1092											1092		
	77			1714	40		1754											1754		
H	3			66			66	PAID IN FULL	MAY 28 1956	6531		6 6								
	24			534	12		546	PAID IN FULL	MAY 28 1956	6853		54 6								
	72			1604	38		1642	PAID IN FULL	MAY 31 1956	12147		164 2								
	89			1982	46		2028											2028		
H	141 / 825 / 966			21506	426		21932				24 38	79 93		24 57				9134		

Assessment Roll and Tax List of Real Property in the Town of Powers, Cass County, Minnesota, for Taxes for the Year 1955.

*Indicate Type of Property: R-Residential, C-Commercial, I-Industrial, U-Utility, F-Farm

Line	In Whose Name Assessed	Subdivision	Sec.	Twp.	Rng.	Acres	100ths	School District	Homestead	Agricultural	Sold for Taxes	District No. 30 (Rate 22.62 Mills) Dollars	District No. 30 (Rate 24.62 Mills) Dollars	Tax Including State Homestead	State Tax on Non-Homestead (5.17 Mills)	Total Taxes	Paid	When Paid	Number of Receipt	June Settlement 1956	November Settlement 1956	Penalty	Delinquent on First Monday in January 1957
1	Gladys Tyssedal	NE¼ of NE¼	28	139	30	40		Ind 30	Yes	Yes		H 96		21 38		21 38	PAID IN FULL	MAY 28 1956	6531	21 38			
2	Edwin & Helen Falk	NW¼ of NE¼ } Lot 2				57			no			278		61 90	1 44	63 34	PAID IN FULL	MAY 31 1956	12120	63 34			
3		SW¼ of NE¼																					
4	Margaret A. Luebben et al heirs of J. A. Luebben	Lot 1 less E 32 rds & less 3 ac SE¼ of NE¼				10	55		"	"	SOLD FOR TAXES	67		14 92	34	15 26	PAID IN FULL	APR 12 1956	4789	15 26			
5	Gladys Tyssedal	E 28 rds of Lot 1 less S 24 rds of W 14 rds of E 28 rds				14			yes	"		H 15		3 34		3 34	PAID IN FULL	MAY 28 1956	6531	3 34			
6	Isaac M. Walker, Jr.	NE¼ of NW¼				40			"	"	SOLD FOR TAXES	H 137		30 50		30 50							30 50
7	" "	NW¼ of NW¼				40			"	"	SOLD FOR TAXES	H 55		12 24		12 24							12 24
8	Margaret & Wiley P. Bloom	SW¼ of NW¼				40			"	"	SOLD FOR TAXES	H 43		9 58		9 58	PAID IN FULL	SEP 21 1956	13744		9 58	21	
9	State of Minnesota	SE¼ of NW¼ Lot 3																					
10	Kenneth Luebben	Com. at a pt. 65 rds S & W 848' from NE cor of Lot 1 thence W 80' thence S to lake thence along lake to pt 848' W of E line of Lot 1 thence to beg.				61			no	no	SOLD FOR TAXES		7	1 74	04	1 78	PAID IN FULL	APR 12 1956	4789	1 78			
11		NE¼ of SW¼																					
12	Margaret & Wiley P. Bloom	NW¼ of SW¼ Lot 4				55	75		yes	yes	SOLD FOR TAXES	H 92		20 48		20 48	PAID IN FULL	SEP 21 1956	13744		20 48	61	
13	Harold & Sadie Smith	SW¼ of SW¼ Lot 5				48	90		yes / no	no			H 170 / 42	52 50	22	52 72	2nd Half Paid / 1st Half Paid	OCT 1 1956 / MAY 31 1956	14093 / 12123	26 36	26 36		
14		SE¼ of SW¼																					
15	Margaret I. Luebben	Com. at NE corner of Lot 1, S 65 rds. W 928' to pt. of beg. thence W 80' S to lake thence along lake to pt 928' W of E line of Lot 1 thence to beg.				61			no	no			7	1 74	04	1 78	PAID IN FULL	APR 12 1956	4789	1 78			
16	W. E. Luebben	W 4 rds of E 32 rds of Lot 4 less N 40 rds. NE¼ of SE¼				61			no	yes	SOLD FOR TAXES	7		1 56	04	1 60	PAID IN FULL	APR 12 1956		1 60			
17	Gladys Tyssedal	N 40 rds of W 4 rds of E 32 rds of NW¼ of SE¼ Lot 1				1			yes	"		H 1		22		22	PAID IN FULL	MAY 28 1956	6531	22			
18	J. A. Dupee	S 24 rds of W 14 rds of E 28 rds of SW¼ of SE¼ Lot 1				1	95		no	no	SOLD FOR TAXES		13	3 22	06	3 28							3 28
19	Katherine & Verdie R. Blackford	SE¼ of SE¼ Lot 6				4	45		"	"			40	9 90	20	10 10	PAID IN FULL	MAY 31 1956	12121	10 10			
20																							
Totals						335	61					H 439 / 352 / 791	H 170 / 109 / 279; 609 / 461 / 1070	69 10 / 176 12 / 246 22	2 38	247 60				145 06	56 42		46 02

Assessment Roll and Tax List of Real Property in the Town of Pound, Cass County, Minnesota, for Taxes for the Year 1955.

Form 3-C (Rev. 1-55) Prepare in triplicate, distribute as

*Indicate Type of Property: R - Residential, C - Commercial, I - Industrial, U - Utility, F - Farm

	IN WHOSE NAME ASSESSED	TO WHOM TRANSFERRED	DESCRIPTION OF PROPERTY: SUBDIVISION	Sec. or Lot	Town or Block	Reg.	Number of Acres of Land: Acres	100ths	No. School District	Indicate Homestead Tax or No	Indicate Agricultural Tax or No	* Indicate Type of Property	TRUE AND FULL VALUATIONS: LAND Exclusive of Structures and Improvements (Dollars)	BUILDINGS and Other Structures (Dollars)	MACHINERY Permanently Attached to Real Estate (Dollars)	TOTAL True and Full Value (Dollars)	ASSESSED VALUATIONS: RURAL: Homestead Up to $4,000 20% (Dollars)	RURAL: Over $4,000 and Non-Homestead 33⅓% (Dollars)	ALL OTHER: Homestead Up to $4,000 25% (Dollars)	ALL OTHER: Over $4,000 and Non-Homestead 40% (Dollars)	ALL OTHER: MACHINERY Permanently Attached to Real Estate 33⅓% (Dollars)	TOTAL ASSESSED VALUE (Dollars)	Total Assessed Value as Equalized by the Board of Review (Dollars)	FINAL EQUALIZED VALUE (Dollars)
1			NE ¼ of NE ¼	28	139	30			2nd															
2			NW ¼ of NE ¼						25															
3			SW ¼ of NE ¼																					
4			SE ¼ of NE ¼																					
5	Henry Edward Fabst		Beginning at a point 32 rods W + 60 rods S of the N E corner of Section 28 Pound Twp Cass Co Minn; thence W 160 rods; thence S 40 rods; thence E 160 rods; thence N 40 rods to the place of beginning				1			110	20													
6			NE ¼ of NW ¼																					
7			NW ¼ of NW ¼																					
8			SW ¼ of NW ¼																					
9			SE ¼ of NW ¼																					
10	Waldo E. Lindblom		Lot 1 of Block 1 Lindblom's Point Resort Cass Co Minn				67			3	11													
11			NE ¼ of SW ¼																					
12			NW ¼ of SW ¼																					
13			SW ¼ of SW ¼																					
14			SE ¼ of SW ¼																					
15																								
16			NE ¼ of SE ¼																					
17			NW ¼ of SE ¼																					
18			SW ¼ of SE ¼																					
19			SE ¼ of SE ¼																					
20																								
							267																	

	SOLD FOR TAXES	VALUATIONS BY SCHOOL DISTRICTS AS EQUALIZED BY DEPARTMENT OF TAXATION: District No. ..... Rate ..... Mills (Dollars)	District No. ..... Rate ..... Mills (Dollars)	District No. 2 Rate 42 Mills (Dollars)	District No. ..... Rate ..... Mills (Dollars)	District No. ..... Rate ..... Mills (Dollars)	District No. ..... Rate ..... Mills (Dollars)	Tax Including State Homestead ..... Mill ($ cts.)	State Tax on Non-Homestead 5.1 Mills ($ cts.)	SPECIAL TAXES ($ cts.)	TOTAL TAXES ($ cts.)		PAID	WHEN PAID: Month Day Year	Number of Receipt	March Settlement 1955 ($ cts.)	June Settlement 1956 ($ cts.)	Penalty ($ cts.)	November Settlement 1956 ($ cts.)	Penalty ($ cts.)	Collections to First Monday in January 1957 ($ cts.)	Penalty ($ cts.)	Delinquent to First Monday in January 1957 ($ cts.)	Total Delinquent Tax and Penalty ($ cts.)	REMARKS
1												1												
2												2												
3												3												
4												4												
5				52				12 86	26		13 14	5	PAID IN FULL	MAY 3 1 1956	2127		13 14							
6												6												
7												7												
8												8												
9												9												
10	SOLD FOR TAXES			7				1 74	04		1 78	10	PAID IN FULL	APR 1 2 1956	4789		1 78							
11												11												
12												12												
13												13												
14												14												
15												15												
16												16												
17												17												
18												18												
19												19												
20												20												
				59				14 62	30		14 92						14 92							

Assessment Roll and Tax List of Real Property in the Town of Pomeroy, Cass County, Minnesota, for Taxes for the Year 1955.

Form SCD (35) [illegible]

*Indicate Type of Property: R - Residential, C - Commercial, I - Industrial, U - Utility, F - Farm

	In Whose Name Assessed	To Whom Transferred	Description of Property: Subdivision	Sec. or Lot	Town or Block	Rng	Number of Acres of Land: Acres	100th	Sch. District	Indicates Homestead Tax or No	Indicates Agricultural Tax or No	Indicates Type of Property	True and Full Valuations: Land Exclusive of Structures and Improvements (Dollars)	Buildings and Other Structures (Dollars)	Machinery Permanently Attached to Real Estate (Dollars)	Total True and Full Value (Dollars)	Assessed Valuations: Rural: Homestead Up to $4,000 20% (Dollars)	Rural: Over $4,000 and Non-Homestead 33⅓% (Dollars)	All Other: Homestead Up to $4,000 25% (Dollars)	All Other: Over $4,000 and Non-Homestead 40% (Dollars)	Machinery Permanently Attached to Real Estate 33⅓% (Dollars)	Total Assessed Value (Dollars)	Total Assessed Value as Equalized by the Board of Review (Dollars)	Final Equalized Value (Dollars)
1	Darrell M. & Lee Vanche M. Somers		NE¼ of NE¼				37.48	20	50	Yes	Yes													
2	Elmer & Ada Doty		NW¼ of NE¼					40		No	"													
3	" "		SW¼ of NE¼					40		"	"													
4	Darrell M. & LeVanche M. Somers		SE¼ of NE¼					40		Yes	"													
5	George & Nola Linsman		2.42 A. of W. 342 ft. of NW¼ of SE¼					2		No	No													
6	Elmer & Ada Doty		NE¼ of NW¼					40		"	Yes													
7	" "		NW¼ of NW¼					40		"	"													
8	" "		SW¼ of NW¼ less 2 acres of Twin Lake					37.4		"	"													
9	" "		SE¼ of NW¼ less 2 acres to State					37.6		"	"													
10	Village of Backus		2.602 A. S. 185 ft. of SW¼ of NW¼; 6.23 A. of SW¼ of SW¼								Village													
11	" "		NE¼ of SW¼	Village of Backus																				
12	Kermit & Betty Peffle		NW¼ of SW¼					40		Yes	Yes													
13	" "		SW¼ of SW¼	Village of Backus																				
14	" "		SE¼ of SW¼	Village of Backus																				
15	Roger E. & Dorothy T. Baker		60 acres S. W. of S. E¼					60		"	"													
16	Hans W. & Ruth Stone		NE¼ of SE¼					40		No	"													
17	" "		NW¼ of SE¼					40		"	"													
18	H. E. Backs & R. Lindsey Backs		SW¼ of SE¼					82.22		Yes	"													
19	John & Stella Shumann		SE¼ of SE¼					19		"	"													
20	Cora L. & Theodore R. Elgin		E½ of S½ Over 7 Acres					21		"	"													
	Engle & Addline Underfield							510.89																

Cass County, Minnesota, for Taxes for the Year 1955.

	Sold for Taxes	Valuations by School Districts as Equalized by Department of Taxation: District No. 30 Rate 22.5 Mills (Dollars)	District No. 19 Rate 24 Mills (Dollars)	District No. 32 Rate 7 Mills (Dollars)	District No. ..... Rate ..... Mills (Dollars)	District No. ..... Rate ..... Mills (Dollars)	District No. ..... Rate ..... Mills (Dollars)	Tax including State Homestead ..... Mills ($ cts.)	State Tax on Non-Homestead 5.1 Mills ($ cts.)	Special Taxes ($ cts.)	Total Taxes ($ cts.)	Paid	When Paid: Month	Day	Year	Number of Receipt	March Settlement 1956 ($ cts.)	June Settlement 1956 ($ cts.)	Penalty ($ cts.)	November Settlement 1956 ($ cts.)	Penalty ($ cts.)	Collections to First Monday in January 1957 ($ cts.)	Penalty ($ cts.)	Delinquent on First Monday in January 1957 ($ cts.)	Total Delinquent Tax and Penalty ($ cts.)	Remarks
1		H 167						37.18			37.18	PAID IN FULL	APR	16	1956	5736		37.18								
2		36						8.02	18		8.20													8.20		
3		167						37.16	86		38.04													38.04		
4		H 35						7.80			7.80	PAID IN FULL	APR	16	1956	5736		7.80								
5				250				61.92	1.30		63.22													63.22	69.54	
6	SOLD FOR TAX	73						16.26	.38		16.64													16.64		
7	SOLD FOR TAXES	72						16.04	.38		16.42													16.42		
8		66						14.70	.34		15.04													15.04		
9		103						22.94	.54		23.48													23.48		
10																										
11																										
12		H 121						38.06			38.08													38.08	41.89	
13																										
14																										
15		H 140						31.18			31.18	PAID IN FULL	MAY	31	1956	12134		31.18								
16	SOLD FOR TAXES	102						22.72	.52		23.24													23.24		
17	SOLD FOR TAXES	305						67.90	1.58		69.48													69.48		
18		H 233						51.86			51.86															
19		H 83						18.48			18.48															
20		H 121						26.94			26.94															
		H 150				950	30.72	61.72																		
		92		250	1.07			41.30	6.08		48.30							11.34		3.58				33.88		
		514			21.24			479.23																		

Assessment Roll and Tax List of Real Property in the Town of Pewaukee, Cass County, Minnesota, for Taxes for the Year 1955.

Form 5CD (55) BILLIE-DATE PRINTING, MINNEAPOLIS

*Indicate Type of Property: R-Residential, C-Commercial, I-Industrial, U-Utility, F-Farm

	IN WHOSE NAME ASSESSED	TO WHOM TRANSFERRED	DESCRIPTION OF PROPERTY: SUBDIVISION	Sec. or Lot	Town or Block	Rng	Number of Acres of Land: Acres	100ths	No. School District	Individual Homestead Tax or No	Individual Agricultural Homestead Tax or No	* Individual Type of Property	TRUE AND FULL VALUATIONS: LAND Exclusive of Structures and Improvements (Dollars)	BUILDINGS and Other Structures (Dollars)	MACHINERY Permanently Attached to Real Estate (Dollars)	TOTAL True and Full Value (Dollars)	ASSESSED VALUATIONS: RURAL: Homestead Up to $1,000 20% (Dollars)	RURAL: Over $1,000 and Non-Homestead 33⅓% (Dollars)	ALL OTHER: Homestead Up to $1,000 25% (Dollars)	ALL OTHER: Over $1,000 and Non-Homestead 40% (Dollars)	ALL OTHER: MACHINERY Permanently Attached to Real Estate 33⅓% (Dollars)	TOTAL ASSESSED VALUE (Dollars)	Total Assessed Value of Property Equalized by the Board of Review (Dollars)	FINAL EQUALIZED VALUE (Dollars)
1			NE¼ of NE¼	28	139	30																		
2			NW¼ of NE¼																					
3			SW¼ of NE¼																					
4			SE¼ of NE¼																					
5			~~Mapson to Ruth M. De Laney~~ 71 40 17 7 829 Jan 5 85 of Mabel 4 2 84							No	20													
6			NE¼ of NW¼																					
7			NW¼ of NW¼																					
8			SW¼ of NW¼																					
9			SE¼ of NW¼																					
10																								
11			NE¼ of SW¼																					
12			NW¼ of SW¼																					
13			SW¼ of SW¼																					
14			SE¼ of SW¼																					
15																								
16			NE¼ of SE¼																					
17			NW¼ of SE¼																					
18			SW¼ of SE¼																					
19			SE¼ of SE¼																					
20																								

	SOLD FOR TAXES	VALUATIONS BY SCHOOL DISTRICTS AS EQUALIZED BY DEPARTMENT OF TAXATION: District No. ..... Rate ..... Mills (Dollars)	District No. ..... Rate ..... Mills (Dollars)	District No. 3.2 Rate 6.5 Mills (Dollars)	District No. ..... Rate ..... Mills (Dollars)	District No. ..... Rate ..... Mills (Dollars)	District No. ..... Rate ..... Mills (Dollars)	Tax including State Homestead ..... Mills ($ cts.)	State Tax on Non-Homestead 5.1 Mills ($ cts.)	SPECIAL TAXES ($ cts.)	TOTAL TAXES ($ cts.)		PAID	WHEN PAID: Month Day Year	Number of Receipt	March Settlement 1955 ($ cts.)	June Settlement 1955 ($ cts.)	Penalty ($ cts.)	November Settlement 1955 ($ cts.)	Penalty ($ cts.)	Collections to First Monday in January 1957 ($ cts.)	Penalty ($ cts.)	Delinquent on First Monday in January 1957 ($ cts.)	Total Delinquent Tax and Penalty ($ cts.)	REMARKS
1												1													
2												2													
3												3													
4												4													
5				167				4136	86		4222	5	Lowell C.	AUG 17 1956	13591			4222							
													PAID IN FULL	AUG 4 1956	10736										
6												6													
7												7													
8												8													
9												9													
10												10													
11												11													
12												12													
13												13													
14												14													
15												15													
16												16													
17												17													
18												18													
19												19													
20												20													
				6				4136	86		4222							4222							

Assessment Roll and Tax List of Real Property in the Town of Pawnee, Cass County, Minnesota, for Taxes for the Year 1955.

Form SCD 153 (Rev. 1-1-55)

*Indicate Type of Property: R-Residential, C-Commercial, I-Industrial, U-Utility, F-Farm

	In Whose Name Assessed	To Whom Transferred	Description of Property: Subdivision	Sec. or Lot	Town or Block	Rge.	Number of Acres of Land (Acres / 100ths)	No. School District	Indicate Homestead by Yes or No	Indicate Veteran's Total Tax by Yes or No	*Indicate Type of Property	True and Full Valuations: Land Exclusive of Structures and Improvements (Dollars)	Buildings and Other Structures (Dollars)	Machinery Permanently Attached to Real Estate (Dollars)	Total True and Full Value (Dollars)	Assessed Valuations: Rural: Homestead Up to $4,000 20% (Dollars)	Rural: Over $4,000 and Non-Homestead 33⅓% (Dollars)	All Other: Homestead Up to $1,000 25% (Dollars)	All Other: Over $1,000 and Non-Homestead 40% (Dollars)	All Other: Machinery Permanently Attached to Real Estate 33⅓% (Dollars)	Total Assessed Value (Dollars)	Total Assessed Value as Equalized by the Board of Review (Dollars)	Final Equalized Value (Dollars)	Remarks
1	C. L. Cyrup		NE¼ of NE¼	E of Rly	20	137	30	30	Yes	Yes														
2	Richard J. Smuda & Howard M. Lang		NW¼ of NE¼				35																	
3	Lucien Barchus		SW¼ of NE¼	Lots 2 & 3			34.65																	
4			SE¼ of NE¼																					
5	Lucillar C. & Howard M. Lang		Tract in Lot 2				4		No	No														
6			NE¼ of NW¼																					
7			NW¼ of NW¼																					
8			SW¼ of NW¼																					
9			SE¼ of NW¼																					
10	Wm. Knapp		Tract in NE¼ of NE¼				8		Yes	Yes														
11			NE¼ of SW¼																					
12			NW¼ of SW¼																					
13			SW¼ of SW¼																					
14			SE¼ of SW¼																					
15	Albert C. & Minnie E. Johnson		E 45 rds of Lot 1 & 2 acres lying W of Lot 1																					
16	Leon Barchus		NE¼ of SE¼	Lot 3 less 1 acre			33.07																	
17			NW¼ of SE¼																					
18			SW¼ of SE¼																					
19			SE¼ of SE¼																					
20																								
							154.12																	

Includes Tax on line 15

Includes Tax for line 1 & line 2 divided on line 2

Includes Tax for line 5

Includes Tax for line 10

Tax divided on line 2

Cass County, Minnesota, for Taxes for the Year 1955.

	Sold for Taxes	Valuations by School Districts as Equalized by Department of Taxation: District No. 30, Rate 62.2 Mills	District No. 30, Rate 74.1 Mills	District No. ..., Rate ..., Mills	District No. ..., Rate ..., Mills	District No. ..., Rate ..., Mills	Tax Including State Homestead (Dollars)	State Tax on Non-Homestead 2.12 Mills ($ cts.)	Special Taxes ($ cts.)	Total Taxes ($ cts.)		Paid	When Paid (Month Day Year)	Number of Receipt	March Settlement 1956 ($ cts.)	June Settlement 1956 ($ cts.)	Penalty ($ cts.)	November Settlement 1956 ($ cts.)	Penalty ($ cts.)	Collections to Five Months in January 1957 ($ cts.)	Penalty ($ cts.)	Delinquent on Five Months in January 1957 ($ cts.)	Total Delinquent Tax and Penalty ($ cts.)	Remarks
1		H 52	H 20 Smuda				1158			1158	1	2nd Half Paid	OCT 11 1956	14134		579		579						
								4145				1st Half Paid	MAY 31 1956	12100		579								
2		H 12 LS H 111 Q Johnson					2416	24171		2416	2	Balance Paid	MAY 31 1956	12188		2417								
												2nd Half Paid	OCT 11 1956	14134										
3		H 212					4720			4720	3	1st Half Paid	MAY 31 1956	12100		2360		2360						
4											4													
5			130				3220	66		3286	5	PAID IN FULL	MAY 31 1956	12187		3286								
6											6													
7											7													
8											8													
9											9													
10	SOLD FOR TAXES	H 27					602			602	10											602		
11											11													
12											12													
13											13													
14											14													
15											15													
16		H 6					134			134	16	2nd Half Paid	OCT 11 1956	14134		67		67						
												1st Half Paid	MAY 31 1956	12100										
17											17													
18											18													
19											19													
20											20													
		H 425	130		30 Nw		8220																	
							1530	66		12816						7268		5268				602		
							12750																	

Assessment Roll and Tax List of Real Property in the Town of Bowen, Cass County, Minnesota, for Taxes for the Year 1955.

Form 5CD (55) (Value over $500 per year, omitted.)

*Indicate Type of Property: R-Residential, C-Commercial, I-Industrial, U-Utility, F-Farm

	In Whose Name Assessed	To Whom Transferred	Description of Property: Subdivision	Sec. or Lot	Town of Block	Rng.	Number of Acres of Land: Acres	100ths	No. School District	Indicate Homestead Yes or No.	Indicate Agricultural Yes or No.	*Indicate Type Property	True and Full Valuations: Land Exclusive of Structures and Improvements (Dollars)	Buildings and Other Structures (Dollars)	Machinery Permanently Attached to Real Estate (Dollars)	Total True and Full Value (Dollars)	Assessed Valuations: Rural: Homestead Up to $4,000 20% (Dollars)	Rural: Over $4,000 and Non-Homestead 33⅓% (Dollars)	All Other: Homestead Up to $4,000 25% (Dollars)	All Other: Over $4,000 and Non-Homestead 40% (Dollars)	Machinery Permanently Attached to Real Estate 33⅓% (Dollars)	Total Assessed Value (Dollars)	Total Assessed Value as Equalized by the Board of Review (Dollars)	Final Equalized Value (Dollars)
1			NE¼ of NE¼				21	42.50																
2			NW¼ of NE¼						50															
3			SW¼ of NE¼																					
4			SE¼ of NE¼																					
5																								
6			NE¼ of NW¼																					
7			NW¼ of NW¼																					
8			SW¼ of NW¼																					
9			SE¼ of NW¼																					
10	Palmer G. & Royal C. Cornbleth		E½ of Lot 5				162			no	no													
11			NE¼ of SW¼																					
12			NW¼ of SW¼																					
13	Clarke W. & Irene M. Johnston		W½ of SW¼ of SW¼ Lot 5				162			"	"													
14			SE¼ of SW¼																					
15																								
16	James R. & Elinor L. Cada		NE¼ of SE¼ Lot 3				42	50		yes	yes													
17			NW¼ of SE¼ Less Hwy.																					
18	" " "		SW¼ of SE¼ Lot 4				52	50		"	"													
19			SE¼ of SE¼ Less Hwy.																					
20																								
							130	99																

	Sold for Taxes	Valuations by School Districts as Equalized by Department of Taxation: District No. ..... Rate ..... Mills (Dollars)	District No. ..... Rate ..... Mills (Dollars)	District No. ..... Rate ..... Mills (Dollars)	District No. ..... Rate ..... Mills (Dollars)	District No. ..... Rate ..... Mills (Dollars)	District No. ..... Rate ..... Mills (Dollars)	Tax Including State Homestead ..... Mills ($ cts.)	State Tax on Non-Homestead 2.19 Mills ($ cts.)	Special Taxes ($ cts.)	Total Taxes ($ cts.)		Paid	When Paid: Month	Day	Year	Number of Receipt	March Settlement 1956 ($ cts.)	June Settlement 1956 ($ cts.)	Penalty ($ cts.)	November Settlement 1956 ($ cts.)	Penalty ($ cts.)	Collections to First Monday in January 1957 ($ cts.)	Penalty ($ cts.)	Delinquent on First Monday in January 1957 ($ cts.)	Total Delinquent Tax and Penalty ($ cts.)	Remarks
1												1															
2												2															
3												3															
4												4															
5												5															
6												6															
7												7															
8												8															
9												9															
10			16					346 08			404	10	PAID IN FULL	MAY	31	1958	12158		404								
11												11															
12												12															
13			16					346 08			404	13	PAID IN FULL	MAY	31	1956	9759		404								
14												14															
15												15															
16	FOR TAXES	H 58						1242			1242	16													1242		
17												17															
18	FOR TAXES	A 65						1448			1448	18													1448		
19												19															
20								942				20															
		H 123	32			Bowen		2790	16		3548								848						2700		
								3532																			

Assessment Roll and Tax List of Real Property in the Town of Bowers, Cass County, Minnesota, for Taxes for the Year 1955.

Form SCD (52) 10-10-1955 (Revised) 500 Copies

*Indicate Type of Property: R-Residential, C-Commercial, I-Industrial, U-Utility, F-Farm

	In Whose Name Assessed	To Whom Transferred	Description of Property: Subdivision	Sec. or Lot	Town or Block	Rng	Number of Acres of Land (Acres / 100ths)	No. School District	Indicate Homestead Tax as %	Indicate Agricultural Tax as %	* Indicate Type of Property	True and Full Valuations: Land Exclusive of Structures and Improvements (Dollars)	Buildings and Other Structures (Dollars)	Machinery Permanently Attached to Real Estate (Dollars)	Total True and Full Value (Dollars)	Assessed Valuations: Rural: Homestead Up to $2,000 20% (Dollars)	Rural: Over $2,000 and Non-Homestead 33⅓% (Dollars)	All Other: Homestead Up to $1,000 25% (Dollars)	All Other: Over $1,000 and Non-Homestead 40% (Dollars)	All Other: Machinery Permanently Attached to Real Estate 33⅓% (Dollars)	Total Assessed Value	Total Assessed Value as Equalized by the Board of Review (Dollars)	Final Equalized Value (Dollars)	Remarks
1	Elmer & Ada Baty		NW¼ of NE¼				52					1930												
2	Myrtle Wilkins		NW¼ of NE¼																					
3	"		SW¼ of NE¼				40																	
4	Elmer & Ada Baty		SE¼ of NE¼																					
5	Minnesota Power & Light																							
6	Francis W. & Gladys L. Sawyer		W. 290 ft. of NW¼				28																	
7			NW¼ of NW¼																					
8	Leslie & Gladys Sawyer		SW¼ of NW¼				40																	
9	"		SE¼ of NW¼				40																	
10	Backus Evergreen Cemetery Assoc.																							
11	Village of Backus		NW¼ of SW¼									Exempt												
12	James T. & Alice A. Cada		NW¼ of SW¼				40																	
13			SW¼ of SW¼				40																	
14	Norman H. & Margaret E. Finney		SE¼ of SW¼				40																	
15																								
16	~~Jacob H. & Margaret E. Gaskill~~ ~~Norman H. & Minnie A. Gaskill~~		NE¼ of SE¼				80																	
17			NW¼ of SE¼																					
18	Rustread L. & Rhoda C. Kohlo		SW¼ of SE¼				40																	
19	" " "		SE¼ of SE¼				22.80																	
20	Harold & Donna Doty		.76 ac. of orch.				.76																	
							444.02																	

	Sold for Taxes	Valuations by School Districts as Equalized by Department of Taxation: District No. 30 Rate 52 Mills	District No. ... Rate ... Mills	District No. ... Rate ... Mills	District No. ... Rate ... Mills	District No. ... Rate ... Mills	District No. ... Rate ... Mills	Tax including State Homestead 52 Mills	State Tax on Non-Homestead	Special Taxes	Total Taxes		Paid	When Paid (Month Day Year)	Number of Receipt	March Settlement 1956	June Settlement 1956	Penalty	November Settlement 1956	Penalty	Collections to Five Monday in January 1957	Penalty	Delinquent as Five Monday in January 1957	Total Delinquent Tax and Penalty	Remarks
		Dollars	Dollars	Dollars	Dollars	Dollars	Dollars	$ cts.	$ cts.	$ cts.	$ cts.					$ cts.	$ cts.	$ cts.	$ cts.	$ cts.	$ cts.	$ cts.	$ cts.	$ cts.	
1		68						15.14			15.14	1	2nd Half Paid 1st Half Paid	OCT 24 1955 MAY 31 1956	17832 12131		7.57		7.57						
2	SOLD FOR TAXES	114						25.38			25.38	2											25.38		
3	SOLD FOR TAXES	202						44.98			44.98	3											44.98		
4		90 200						62.34	1.04		63.38	4	2nd Half Paid 1st Half Paid	OCT 24 1955 MAY 31 1956	17833 12132		31.69		31.69						
5		1640						365.14	8.48		373.62	5	2nd Half Paid 1st Half Paid	OCT 31 1955 MAY 31 1956	16425 13519		186.81		186.81						
6		122						22.74			22.74	6	PAID IN FULL	MAY 31 1956	12129		22.74								
7												7													
8		64						14.24			14.24	8	2nd Half Paid 1st Half Paid	OCT 31 1955 MAY 31 1956	16426 15076		7.12		7.12						
9		75						16.70			16.70	9	2nd Half Paid 1st Half Paid	OCT 31 1955 MAY 31 1956	16427 15195		8.35		8.35						
10												10													
11												11													
12	SOLD FOR TAXES	74						16.48			16.48	12											16.48		
13	PAID FOR TAXES	110						24.50			24.50	13											24.50		
14		257						57.22	1.32		58.54	14	PAID IN FULL	JUN 23 1956	18477		58.54		58.54	.88					
15												15													
16	SOLD FOR TAXES	115						25.60	.60		26.20	16	PAID IN FULL	FEB 15 1956	816	26.20									
17												17													
18		85						18.92	.44		19.36	18	2nd Half Paid 1st Half Paid	OCT 31 1955 MAY 31 1956	16428 12124		9.68		9.68						
19		36						8.02	.18		8.20	19	2nd Half Paid 1st Half Paid	OCT 31 1955 MAY 31 1956	16429 15118		4.10		4.10						
20												20													
		890 1338 2228						717.60	12.06		729.66					26.20	278.26		313.86				111.37		

Assessment Roll and Tax List of Real Property in the Town of Powers

Property: R-Residential, C-Commercial, I-Industrial, U-Utility, F-Farm

Form JCD (3) — Minnesota Tax Commission

In Whose Name Assessed	To Whom Transferred	Description: Subdivision		Assessed Valuations: Other than Homestead and Non-homestead 40% (Dollars)	Machinery Permanently Attached to Real Estate 33⅓% (Dollars)	Total Assessed Value (Dollars)	Total Assessed Value as Equalized by the Board of Review (Dollars)	Final Equalized Value (Dollars)
Ross E. & Dorothy E. Baker		7 NE¼ of NE¼						
		W. 215' of E. 201' of NW¼ of NE¼	333					
		3 SW¼ of NE¼						
		4 SE¼ of NE¼						
		5						
Bachus Evergreen Cemetery Assn.		All land lying S. of North line W. line of Sec. 17 & North line of Sec. 18 (County Ditch No. 13) & E. line of E. 150' of W. 450' of NW¼ of NW¼ (1.15 a.)						
State of Minnesota								
Ole & Nellie Jose		8 E. 300' of W. 450' of N. 333' of NW¼ of NW¼ less sold						
Charles H. & Beulah O. Betty								
Margaret E. & Elmer W. Bloom		9 E. 150' of W. 450' of N. 333' of NW¼ of NW¼						
Arthur & Ora Ann O'Bryan		10 E. 150' of W. 300' of N. 333' of NW¼ of NW¼						
Frances W. & Gladys E. Campe		11 E. 10 acres of NW¼ of NW¼						
Florence C. Hamilton		12 E. 300' of W. 400' of S. 150' of NW¼ of NW¼						
Horace & Edith M. Hodges		13 E. 300' of W. 400' of S. 150' of NW¼ of NW¼						
Moses & Lilas Zaffke	(a)	14 W. 100' of N. 433' of NW¼ of NW¼ less N. 183' of E. 33'						
Emil & Susan Anderson	(b)	15 E. 50' of W. 750' of N. 333' of NW¼ of NW¼						
Chas. H. & Beulah O. Betty		16 E. 80' of W. 1000' of N. 333' of NW¼ of NW¼						
Edward N. & Lilly Hamilton	(c)	17 W. ½ of NW¼ less E. 10 acres & less N. 333' of NW¼ & less E. 660' of N. 433' of W. 460'						
Emil & Susan Anderson	(d)	18 W. 300' of N. 433' of NW¼ of NW¼ less E. 50' of W. 450' of NW¼ of NW¼						
Peter & Ethel Alexander		19 (15' x 135') Part of NW¼ of NW¼						
Clinton G. & Florence E. Kemp		20 E. 130' of W. 550' of N. 155' of NW¼ of NW¼						

Road — Hodges — Hamilton — Alexander — Emil & Susan Anderson — Van Epps — Bachus Cemetery — Road

NW¼ - NW¼
82-139-50

	Sold for Taxes	Valuations by School Districts as Equalized by Department of Taxation: District No. 30 Rate ... Mills	District No. ... Rate ... Mills	District No. 2 Rate ... Mills	District No. ... Rate ... Mills	District No. ... Rate ... Mills	District No. ... Rate ... Mills	Tax including State Homestead ... Mills	State Tax on Non-Homestead 50.7 Mills	Special Taxes	Total Taxes		Paid	When Paid	Number of Receipt	March Settlement 1955	June Settlement 1955	Penalty	November Settlement 1955	Penalty	Collections to First Monday in January 1957	Penalty	Delinquent on First Monday in January 1957	Total Delinquent Tax and Penalty	Remarks
		Dollars	Dollars	Dollars	Dollars	Dollars	Dollars	$ cts.	$ cts.	$ cts.	$ cts.			Month Day Year		$ cts.	$ cts.	$ cts.	$ cts.	$ cts.	$ cts.	$ cts.	$ cts.	$ cts.	
1												1													
2		H 6						134			134	2	PAID IN FULL	MAY 0 1 1956	12134		134								
3												3													
4												4													
5												5													
6												6													
7												7													
8		H 35						780			780	8											781		
9		16						356	08		364	9											364	400	
10			H 15					372			372	10											372		
11		H 16						356			356	11	PAID IN FULL	MAY 3 1 1956	12129		356								
12		H 51						1136			1136	12	PAID IN FULL	FEB 29 1956	1229	1136									
13		H 51						1136			1136	13	PAID IN FULL	MAY 3 1 1956	12130		1136								
14		11						244	06		250	14	Redeem Fund Part Paid	OCT 1 5 1956 / MAY 3 1 1956	14312 / 12167		125		125						
15		10						222	06		228	15											228	251	
16		10						222	06		228	16											228	251	
17		45						1002	24		1026	17	PAID IN FULL	MAY 3 1 1956	12133		1026								
18		50						1114	26		1140	18	PAID IN FULL	FEB 3 1956	1463	1140									
19		H 51						1136			1136	19	PAID IN FULL	MAY 1 8 1956	1249		1136								
20		10						222	06		228	20	PAID IN FULL	MAY 3 1 1956	2340		228								
		H 410	H 15	225	50	7		3722																	
		53		1152				8060	22		8544					2276	4441		125				1972		
		56 A		37				84 33																	



Assessment Roll and Tax List of Real Property in the Town of Powers

Cass County, Minnesota, for Taxes for the Year 1955.

Form SCD (55) [illegible]

*Indicate Type of Property: R-Residential, C-Commercial, I-Industrial, U-Utility, F-Farm

	IN WHOSE NAME ASSESSED	TO WHOM TRANSFERRED	DESCRIPTION OF PROPERTY: Subdivision	Sec. or Lot	Town or Block	Rge	Number of Acres of Land (Acres / Tenths)	Sch. District	Indicates Homestead Tax Yes or No	Indicates Agricultural Tax Yes or No	Indicates Type of Property*	TRUE AND FULL VALUATIONS: LAND Exclusive of Improvements	BUILDINGS and Other Structures	MACHINERY Permanently Attached to Real Estate	TOTAL True and Full Value	ASSESSED VALUATIONS: RURAL: Homestead Up to $4,000 20%	RURAL: Over $4,000 and Non-Homestead 33⅓%	ALL OTHER: Homestead Up to $4,000 25%	ALL OTHER: Over $4,000 and Non-Homestead 40%	MACHINERY Permanently Attached to Real Estate 33⅓%	TOTAL ASSESSED VALUE	Total Assessed Value as Equalized by the State of Review	FINAL EQUALIZED VALUE
							Acres / Tenths					Dollars	Dollars	Dollars	Dollars	Dollars	Dollars	Dollars	Dollars	Dollars	Dollars	Dollars	Dollars
			4 NE¼ of NE¼	32	149	20		Ind.	No														
			2																				
	Roger E. & Dorothy L. Baker		W 215' of S 247' of NW¼ of NE¼				1.50	Yes	Yes														
			3 SW¼ of NE¼																				
			4 SE¼ of NE¼																				
			5																				
	Lakewood Evergreen Cemetery Assoc.		all land lying E. of the W. line of Rte. E. described in Deed Book 7 Pg. 213 of Deeds & S. of a line parallel to & 1 rod S. of the N. line of N. 24 of NE¼						E. exempt														
	State of Minnesota		2 W. 450' of N. 233' of NW¼ of NW¼ (1.15 ac.) less Rte.																				
	Ole & Nellie Foss		E. 300' of W. 650' of N. 333' of NW¼ of NW¼ less sold				.55	Yes	Yes														
	Charles H. & Ruth M. Cutler																						
	Margaret E. & Elmer W. Sloom		9 E. 150' of W. 400' of N. 333' of NW¼ of NW¼				1.15	No	"														
	Arthur & Dora Lee Gilbertson		10 E. 150' of W. 700' of N. 333' of NW¼ of NW¼				1.15	Yes	Yes														
	Francis W. & Gladys S. Vanyo		11 E. 10 acs. of NW¼ of NW¼				10	Yes	Yes														
	Florence C. Hamilton		12 E. 300' of W. 400' of S. 150' of N. 633' of NW¼ of NW¼				1.05	"	"														
	Horace & Edith M. Hedges		13 E. 300' of W. 400' of S. 150' of N. 483' of NW¼ of NW¼				1.05	"	"														
	Morris & Lila Zaffke	(a)	14 W. 100' of N. 483' of NW¼ of NW¼ less N. 783' of E. 33'				Sold	No	"														
	Emil & Susan Anderson	(b)	15 E. 50' of W. 750' of N. 333' of NW¼ of NW¼				Sold	"	"														
	Chas. H. & Ruth M. Cutler		E. 90' of W. 1000' of N. 333' of NW¼ of NW¼																				
	David H. & Betty J. Hamilton	(c)	16				.90	"	"														
	Emil & Susan Anderson	(b)	NW¼ of NW¼ less E. 10 acs. & less N. 333' of 17 W. 100' & less 2.60' of N. 933' of W. 403'				1.69	"	"														
	Peter & Ethel Alexander		18 W. 300' of N. 933' of E. 333' of W. 483' of NW¼ of NW¼				2.05	"	"														
	Clinton J. & Florence F. Reps		19 (15' X 135') Part of NW¼ of NW¼				.25	Yes	"														
	Enoch D. & Marie Irvine		20 E. 130' of W. 550' of N. 150' of S. 1/4 of NW¼ of NW¼				.50	No	"														
							36.85																

	SOLD FOR TAXES	VALUATIONS BY SCHOOL DISTRICTS AS EQUALIZED BY DEPARTMENT OF TAXATION: District No. 32 Rate 42 Mills	District No. 32 Rate 42 Mills	District No. ..... Rate ..... Mills	District No. ..... Rate ..... Mills	District No. ..... Rate ..... Mills	District No. ..... Rate ..... Mills	Tax Including State Homestead ..... Mills $ cts.	State Tax on Non-Homestead 5.1 Mills $ cts.	SPECIAL TAXES $ cts.	TOTAL TAXES $ cts.		PAID	WHEN PAID Month Day Year	Number of Receipt	March Settlement 1955 $ cts.	June Settlement 1956 $ cts.	Penalty $ cts.	November Settlement 1956 $ cts.	Penalty $ cts.	Collections to First Monday in January 1957 $ cts.	Penalty $ cts.	Delinquent as First Monday in January 1957 $ cts.	Total Delinquent Tax and Penalty $ cts.	REMARKS
1												1													
2		H 6						1.34			1.34	2	PAID IN FULL	MAY [illegible] 1956	12134		1.34								
3												3													
4												4													
5												5													
6												6													
7												7													
8		H 35						7.80			7.80	8											7.80		
9		16						3.56	.08		3.64	9											3.64	4.00	
10	Not for Taxes			H 15				3.72			3.72	10											3.72		
11		H 16						3.56			3.56	11	PAID IN FULL	MAY 31 1956	12129		3.56								
12		H 51						11.36			11.36	12	PAID IN FULL	FEB 29 1956	11229	11.36									
13		H 51						11.36			11.36	13	PAID IN FULL	MAY 31 1956	12130		11.36								
14		14						2.44	.06		2.50	14	Building and Part Paid	OCT 13 1956	14312										
														MAY 31 1956	12162		1.25		1.25						
15		10						2.22	.06		2.28	15											2.28	2.51	
16		10						2.22	.06		2.28	16											2.28	2.51	
17		45						10.02	.24		10.26	17	PAID IN FULL	MAY 31 1956	12133		10.26								
18		50						11.40	.26		11.40	18	PAID IN FULL	FEB 3 1956	11663	11.40									
19		H 51						11.36			11.36	19	PAID IN FULL	MAY 16 1956	12149		11.36								
20		10						2.22	.06		2.28	20	PAID IN FULL	MAY 31 1956	12510		2.28								
		H 210		H 15	225	Some		37.22																	
		152			152			80.60	.82		85.74					52.76	41.41		1.25				19.72		
		362			377			84.35																	

Assessment Roll and Tax List of Real Property in the Part of Lot 1 - 32-137-30

Indicate Type of Property:

Form 5CD (55) (Law and Order, Bemidji)

IN WHOSE NAME ASSESSED	TO WHOM TRANSFERRED		Number of Acres of Land	Number of Lots	Indicate Type of Property	Indicate Type of Tax	Indicate Type of Tax	LAND Exclusive of Structures and Improvements	BUILDINGS and Other Structures	MACHINERY Permanently Attached to Real Estate	TOTAL ASSESSED VALUE	Total Assessed Value as Equalized by the Board of Review	FINAL EQUALIZED VALUE
			Acres	Units				Dollars					Dollars
Gerald + Bernadine Eveland		1	N 155' of W 550' of N 7										
Claude + Mabel Wilkerson		2	Part of Lot Beginning										
		3	SW										
		4	SE										
Powers Sup		5	S 33' of N 7										
		6	NE										
		7	NW										
		8	W										
		9	SE										
		10											
		11	NE										
		12	NW										
		13	SW										
		14	SE										
		15											
		16	N										
		17	N										
		18	S										
		19											
		20											

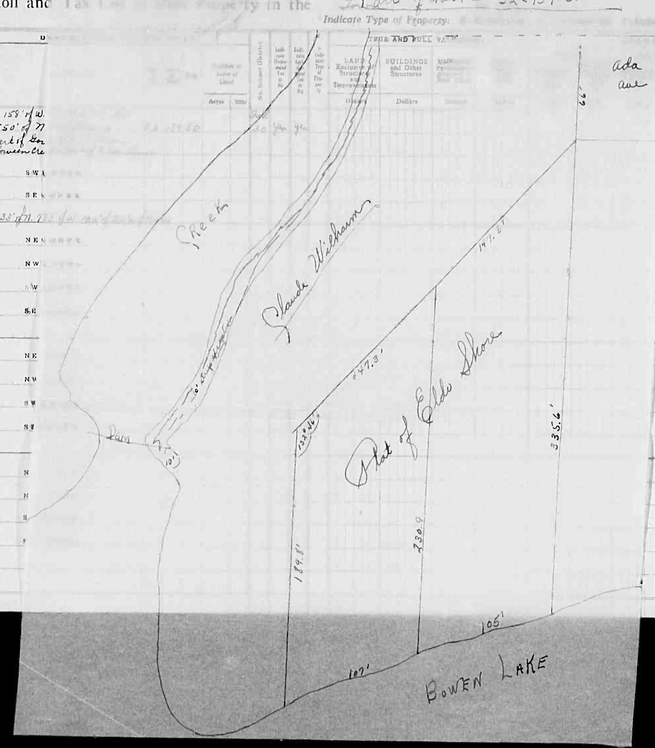

...tal, U-Utility, F-Farm

...ER ...ver $4,000 ...ed Non-Homestead 40%	MACHINERY Permanently Attached to Real Estate 33⅓%	TOTAL ASSESSED VALUE	Total Assessed Value as Equalized by the Board of Review	FINAL EQUALIZED VALUE
Dollars	Dollars	Dollars	Dollars	Dollars

	SOLD FOR TAXES	VALUATIONS BY SCHOOL DISTRICTS AS EQUALIZED BY DEPARTMENT OF TAXATION: District No. 31 Rate 42 Mills	District No. ..... Rate ..... Mills	District No. ..... Rate ..... Mills	District No. ..... Rate ..... Mills	District No. ..... Rate ..... Mills	District No. ..... Rate ..... Mills	Tax including State Homestead ....Mills	State Tax on Non-Homestead 5.11 Mills	SPECIAL TAXES	TOTAL TAXES	PAID	WHEN PAID Month Day Year	Number of Receipt	March Settlement 1956	June Settlement 1956	Penalty	November Settlement 1956	Penalty	Collections to Five Months in January 1957	Penalty	Delinquent on Five Months in January 1957	Total Delinquent Tax and Penalty	REMARKS
		Dollars	Dollars	Dollars	Dollars	Dollars	Dollars	$ cts.	$ cts.	$ cts.	$ cts.				$ cts.	$ cts.	$ cts.	$ cts.	$ cts.	$ cts.	$ cts.	$ cts.	$ cts.	
1		H 106						23 60			23 60	PAID IN FULL	SEP 28 1956	13716				23 60	70					
2		20						4 46	10		4 56	PAID IN FULL	MAY 21 1956	12135		4 56								
3																								
4																								
5																								
6																								
7																								
8																								
9																								
10																								
11																								
12																								
13																								
14																								
15																								
16																								
17																								
18																								
19																								
20																								
	H 106 / 20							28 06	10		28 16					4 56		23 60					



Assessment Roll and Tax List of Real Property in the Town of Pequot, Cass County, Minnesota, for Taxes for the Year 1955.

*Indicate Type of Property: R-Residential, C-Commercial, I-Industrial, U-Utility, F-Farm

In Whose Name Assessed	To Whom Transferred	Description of Property: Subdivision	Sec. or Lot	Town or Block	Rge.	Number of Acres of Land: Acres	100ths	No. School District	Indicate Homestead Tax or No	Indicate Agricultural Tax or No	Indicate Type of Property	True and Full Valuations: Land Exclusive of Structures and Improvements	Buildings and Other Structures	Machinery Permanently Attached to Real Estate	Total True and Full Value	Assessed Valuations: Rural: Homestead Up to $1,000 20%	Rural: Over $1,000 and Non-Homestead 33⅓%	All Other: Homestead Up to $2,000 25%	All Other: Over $2,000 and Non-Homestead 40%	Machinery Permanently Attached to Real Estate 33⅓%	Total Assessed Value	Total Assessed Value as Equalized by the Board of Review	Final Equalized Value
						Acres	100ths					Dollars	Dollars	Dollars	Dollars	Dollars	Dollars	Dollars	Dollars	Dollars	Dollars	Dollars	Dollars
Gerald + Bernadine Eveland		1 N 158' of W 130' of E 300' of W 550' of NW¼ of NW¼				32	13930		Vad 30	Yes	Yes												
Claude + Mabel Wickham		2 Part of Lots 5 + 6 Bitterman Summerlick + Bakkf + Lee Shore																					
		3 SW¼ of NE¼																					
		4 SE¼ of NE¼																					
Pequot Twp.		5 E 33' of N 783' of W 130' of NW¼ of NW¼																					
		6 NE¼ of NW¼																					
		7 NW¼ of NW¼																					
		8 SW¼ of NW¼																					
		9 SE¼ of NW¼																					
		10																					
		11 NE¼ of SW¼																					
		12 NW¼ of SW¼																					
		13 SW¼ of SW¼																					
		14 SE¼ of SW¼																					
		15																					
		16 NE¼ of SE¼																					
		17 NW¼ of SE¼																					
		18 SW¼ of SE¼																					
		19 SE¼ of SE¼																					
		20																					

Sold for Taxes	Valuations by School Districts as Equalized by Department of Taxation: District No. 30 Rate 42 Mills	District No. ... Rate ... Mills	District No. ... Rate ... Mills	District No. ... Rate ... Mills	District No. ... Rate ... Mills	Tax including State Homestead ... Mills	State Tax on Non-Homestead 5.17 Mills	Special Taxes	Total Taxes	Paid	When Paid: Month Day Year	Number of Receipt	March Settlement 1956	June Settlement 1956	Penalty	November Settlement 1956	Penalty	Collections to First Monday in January 1957	Penalty	Delinquent on First Monday in January 1957	Total Delinquent Tax and Penalty	Remarks
	Dollars	Dollars	Dollars	Dollars	Dollars	Dollars	$ cts.	$ cts.	$ cts.				$ cts.	$ cts.	$ cts.	$ cts.	$ cts.	$ cts.	$ cts.	$ cts.	$ cts.	
1	H 106					23 60			23 60	1	PAID IN FULL SEP 28 1956	13796				23 60	7					
2	20					4 46	1 0		4 56	2	PAID IN FULL MAY 31 1956	12135		4 56								
3										3												
4										4												
5										5												
6										6												
7										7												
8										8												
9										9												
10										10												
11										11												
12										12												
13										13												
14										14												
15										15												
16										16												
17										17												
18										18												
19										19												
20										20												
	H 106 126					28 06	1 0		28 16					4 56		23 6						

Assessment Roll and Tax List of Real Property in the Town of Pequot, Cass County, Minnesota, for Taxes for the Year 1955.

Form 5CD (53) [illegible]

*Indicate Type of Property: R-Residential, C-Commercial, I-Industrial, U-Utility, F-Farm

		IN WHOSE NAME ASSESSED	TO WHOM TRANSFERRED	DESCRIPTION OF PROPERTY: SUBDIVISION	Sec. or Lot	Town or Blk.	Range	Number of Acres of Land: Acres	Mills	No. School District	Indicate Homestead Yes or No	Indicate Agricultural Yes or No	*Indicate Type of Property	TRUE AND FULL VALUATIONS: LAND Exclusive of Structures and Improvements	BUILDINGS and Other Structures	MACHINERY Permanently Attached to Real Estate	TOTAL True and Full Value	ASSESSED VALUATIONS: RURAL: Homestead Up to $4,000 20%	Over $4,000 and Non-Homestead 33⅓%	ALL OTHER: Homestead Up to $4,000 25%	Over $4,000 and Non-Homestead 40%	MACHINERY Permanently Attached to Real Estate 33⅓%	TOTAL ASSESSED VALUE	Total Assessed Value as Equalized by the Board of Review	FINAL EQUALIZED VALUE
														Dollars	Dollars	Dollars	Dollars	Dollars	Dollars	Dollars	Dollars	Dollars	Dollars	Dollars	Dollars
1		Katherine & Verdice B. Blackford		NE¼ of NE¼ Lot 1	33	129	30	28.50		30	No	Yes													
2				NW¼ of NE¼																					
3		Wm. & Manuel De Sonag		SW¼ of NE¼ Lot 2				26.50			Yes	"													
4				SE¼ of NE¼																					
5																									
		" " "		NE¼ of NW¼ Lot 4				22			No	"													
7		" " "		NW¼ of NW¼				40			Yes	"													
8		" " "		SW¼ of NW¼ Lot 5				1.50			"	"													
9		" " "		SE¼ of NW¼ Lot 6				36.50			"	"													
10																									
11		" " "		NE¼ of SW¼ Lot 7				30.10			"	"													
12				NW¼ of SW¼																					
13		Oliver E. & Alyce P. Wagner ~~Frances J. & Esther D. Warner~~		~~Lot 6 of Lot 8~~ SW¼ of SW¼																					
14		James & Hazel A. Wall		Lot 8 Blue & 10 Acres Blue SE¼ of SW¼ W. Ac.				38.53			"	"													
15		Rodney A. & Grace M. Warner		Part of Lot 8				47			No	"													
16		Carl N. Falk		NW¼ of SE¼ Lot 2				19.25			"	"													
17		Wm. & Manuel De Sonag		NW¼ of SE¼				40			Yes	"													
18		State of Minnesota		SW¼ of SE¼																					
19		~~State of Minnesota~~ Rolland & Betty L. Jones		SE¼ of SE¼																					
20		Beulah & Chester E. Fiora		S. 10 Ac. of Lot 8				5			2	No													
								801.46																	

Cass County, Minnesota, for Taxes for the Year 1955.

	SOLD FOR TAXES	VALUATIONS BY SCHOOL DISTRICTS AS EQUALIZED BY DEPARTMENT OF TAXATION: District No. 30 Rate 67 Mills	District No. ..... Rate ..... Mills	District No. ..... Rate ..... Mills	District No. ..... Rate ..... Mills	District No. ..... Rate ..... Mills	District No. ..... Rate ..... Mills	Tax Including State Homestead ..... Mills	State Tax on Non-Homestead 5.14 Mills	SPECIAL TAXES	TOTAL TAXES		PAID	WHEN PAID Month Day Year	Number of Receipt	March Settlement 1956	June Settlement 1956	Penalty	November Settlement 1956	Penalty	Collections to Five Monday in January 1957	Penalty	Delinquent on Five Monday in January 1957	Total Delinquent Tax and Penalty	REMARKS
		Dollars	Dollars	Dollars	Dollars	Dollars	Dollars	$ cts.	$ cts.	$ cts.	$ cts.					$ cts.	$ cts.	$ cts.	$ cts.	$ cts.	$ cts.	$ cts.	$ cts.	$ cts.	
1		176						39.15	90		40.05	1	PAID IN FULL	MAY 31 1956	12121		40.05								
2												2													
3		H 27						6.02			6.02	3	1st Half Paid 2nd Half Paid	MAR 26 1956 OCT 29 1956	4722 14884		3.01		3.01						
4												4													
5												5													
6		62						13.80	32		14.12	6	1st Half Paid 2nd Half Paid	MAR 26 1956 OCT 20 1956			7.06		7.06						
7		H 89						19.82			19.82	7	1st Half Paid 2nd Half Paid	MAR 26 1956 OCT 29 1956	14884		9.91		9.91						
8		H 539						120.00			120.00	8	1st Half Paid 2nd Half Paid	MAR 26 1956 OCT 29 1956	4712		60.00		60.00						
9		H 65						14.48			14.48	9	1st Half Paid 2nd Half Paid	MAR 26 1956 OCT 29 1956			7.24		7.24						
10												10													
11		H 49						10.90			10.90	11	1st Half Paid 2nd Half Paid	MAR 26 1956 1955			5.45		5.45						
12												12													
13												13													
14		H 96						24.38			24.38	14	2nd Half Paid 1st Half Paid	OCT 6 1956 MAY 31 1956	14445 12136		10.69		10.69						
15		102						22.72	52		23.24	15	2nd Half Paid 1st Half Paid	OCT 31 1956 MAY 31 1956	14707 12137		11.62		11.62						
	SOLD FOR TAXES	234						52.12	120		53.30	16											53.30		
17		H 46						10.24			10.24	17	1st Half Paid 2nd Half Paid	MAR 26 1956 OCT 29 1956	4722 14884		5.12		5.12						
18												18													
19												19													
20		H 120						26.22			26.22	20	2nd Half Paid 1st Half Paid	OCT 6 1956 MAY 31 1956	14432 12137		13.36		13.36						
		H 1931 914 1603						357.36	294		360.30						179.54		180.46				53.30		

Assessment Roll and Tax List of Real Property in the Town of Pawn

Cass County, Minnesota, for Taxes for the Year 1955.

Form 3CD (35) [illegible]

*Indicate Type of Property: R - Residential, C - Commercial, I - Industrial, U - Utility, F - Farm

	IN WHOSE NAME ASSESSED	TO WHOM TRANSFERRED		DESCRIPTION OF PROPERTY: SUBDIVISION	Sec. or Lot	Town or Block	Rge.	Number of Acres of Land: Acres	100ths	No. School District	Indicate Homestead Tax	Indicate Agricultural Tax	* Indicate Type of Property	TRUE AND FULL VALUATIONS: LAND Exclusive of Structures and Improvements	BUILDINGS and Other Structures	MACHINERY Permanently Attached to Real Estate	TOTAL True and Full Value	ASSESSED VALUATIONS: RURAL: Homestead Up to $4,000 20%	Over $4,000 and Non-Homestead 33⅓%	ALL OTHER: Homestead Up to $4,000 25%	Over $4,000 Non-Homestead 40%	MACHINERY Permanently Attached to Real Estate 33⅓%	TOTAL ASSESSED VALUE	Total Assessed Value as Equalized by the Board of Review	FINAL EQUALIZED VALUE
								Acres	100ths					Dollars	Dollars	Dollars	Dollars	Dollars	Dollars	Dollars	Dollars	Dollars	Dollars	Dollars	Dollars
1	Lyle & Fessie Coffland			NE¼ of NE¼	24	139	30	40		20	No	Yes													
2	Robert W. & Clara E. Kunde			NW¼ of NE¼				40			Yes	"													
3	" "			SW¼ of NE¼				40			"	"													
4	Alfred J. & Carrol A. Parker			SE¼ of NE¼				40			No	"													
5	Howard & Ruth R. West			W. 775' of S. 160' of Lot 2				2.25				"													
6	Waldo E. & Eleanor M. Stubbs			NE¼ of NW¼				40			"	"													
7	" " "			NW¼ of NW¼ Lot 1				35.60			"	"													
8	Lt Frank & Libbie M. Wilson			SW¼ of NW¼ Lot 2 less W. 775' of S. 160' & less 20 A. 145'				25.05			"	"													
9	Robert W. & Clara Kunde			SE¼ of NW¼				40			No	"													
10	Harry L. Morgan, Stanwood & Megan Morgan			Lot 2 less 775' of Lot 2				2.05			No	"													
11	Carroll & Alfreda J. Parker			NE¼ of SW¼				40			"	"													
12	Carl N. & Lucia O. Falk			NW¼ of SW¼ Lot 3				35.70			"	"													
13	State of Minnesota			SW¼ of SW¼																					
14	State of Minnesota			SE¼ of SW¼																					
15																									
16	Juanita L. Riley			NE¼ of SE¼				40			"	"													
17	Alfreda J. & Carroll A. Parker			NW¼ of SE¼				40			"	"													
18	State of Minnesota			SW¼ of SE¼																					
19	State of Minnesota			SE¼ of SE¼																					
20																									
								461.65																	

	SOLD FOR TAXES	VALUATIONS BY SCHOOL DISTRICTS AS EQUALIZED BY DEPARTMENT OF TAXATION: District No. 3 B/ Rate 1.7 Mills	District No. ..... Rate ..... Mills	District No. ..... Rate ..... Mills	District No. ..... Rate ..... Mills	District No. ..... Rate ..... Mills	District No. ..... Rate ..... Mills	Tax Including State Homestead ..... Mills	State Tax on Non-Homestead 5.17 Mills	SPECIAL TAXES	TOTAL TAXES		PAID	WHEN PAID: Month	Day	Year	Number of Receipt	March Settlement 1956	June Settlement 1956	Penalty	November Settlement 1956	Penalty	Collections to Five Months in January 1957	Penalty	Delinquent on First Monday in January 1957	Total Delinquent Tax and Penalty	REMARKS
		Dollars	Dollars	Dollars	Dollars	Dollars	Dollars	$ cts.	$ cts.	$ cts.	$ cts.							$ cts.	$ cts.	$ cts.	$ cts.	$ cts.	$ cts.	$ cts.	$ cts.	
1	SOLD FOR TAXES	163						3630	84		3714	1													3714	
2		H 69						1536			1536	2	Balance Paid	SEP 7	1956	13917			7 68		27 68					
													Part Paid	MAY 31	1956	12137										
3		H 181						4030			4030	3	Balance Paid	SEP 7	1956	13917			20 15							
													Part Paid	MAY 31	1956	12137										
4		125						2784	64		2848	4	2nd Half Paid	OCT 17	1956	14366			14 24		14 24					
													1st Half Paid	MAY 31	1956	12141										
5		146						3696	86		3782	5	PAID IN FULL	MAY 31	1956	12140			37 82							
6	SOLD FOR TAXES	196						4364	102		4466	6	PAID IN FULL	APR 12	1956	11787			44 66							
7	SOLD FOR TAXES	117						2606	60		2666	7	PAID IN FULL	APR 12	1956				26 66							
8		55						1224	28		1252	8	PAID IN FULL	FEB 29	1956	11227		12 52								
9		H 64						1424			1424	9	Balance Paid	SEP 7	1956	13917			7 19		7 07					
													Part Paid	MAY 31	1956	12137										
10		53						1180	28		1208	10	PAID IN FULL	MAY 31	1956	12142			12 08							
11		133						2962	68		3030	11	2nd Half Paid	OCT 17	1956	14366										
													1st Half Paid	MAY 31	1956	12141			15 15		15 15					
12	SOLD FOR TAXES	93						2070	48		2118	12													2118	
13												13														
14												14														
15												15														
16		103						2294	54		2348	16	2nd Half Paid	OCT 8	1956	14446										
													1st Half Paid	MAY 31	1956	12115			117 48		117 48					
17		244						5432	126		5558	17	2nd Half Paid	OCT 17	1956	14366										
													1st Half Paid	MAY 31	1956	12141			277 92		277 92					
18												18														
19												19														
20												20														
		H 517																								
		1443						34232	748		34980							12 52	232 14		1038 72				5832	
		1963																								

Assessment Roll and Tax List of Real Property in the Town of Pleasant Lake, Cass County, Minnesota, for Taxes for the Year 1955.

Form 3CD (35) MILLS PLATE PRINT, MINNEAPOLIS

*Indicate Type of Property: R - Residential, C - Commercial, I - Industrial, U - Utility, F - Farm

	IN WHOSE NAME ASSESSED	TO WHOM TRANSFERRED		DESCRIPTION OF PROPERTY: SUBDIVISION	Sec. or Lot	Town of Block	Range	Number of Acres of Land: Acres	100ths	Sec. 6 Road District	Indicate Homestead by Yes or No	Indicate Agricultural by Yes or No	*Indicate Type of Property	TRUE AND FULL VALUATIONS: LAND Exclusive of Structures and Improvements	BUILDINGS and Other Structures	MACHINERY Permanently Attached to Real Estate	TOTAL True and Full Value	ASSESSED VALUATIONS: RURAL: Homestead Up to $4,000 20%	RURAL: Homestead Over $4,000 and Non-Homestead 33⅓%	ALL OTHER: Homestead Up to $4,000 25%	ALL OTHER: Homestead Over $4,000 and Non-Homestead 40%	ALL OTHER: MACHINERY Permanently Attached to Real Estate 33⅓%	TOTAL ASSESSED VALUE	Total Assessed Value as Equalized by the Board of Review	FINAL EQUALIZED VALUE
														Dollars	Dollars	Dollars	Dollars	Dollars	Dollars	Dollars	Dollars	Dollars	Dollars	Dollars	Dollars
	Helen Snedgrass		1	S 40 acs of Lot 8 NE¼ of NE¼	35	137	50	40		50	Yes	Yes													
	Wm. H + Emma V. Cadner		2	NW¼ of NE¼ Lot 7				5.35		"	"														
			3	SW¼ of NE¼																					
	" " "		4	17.125 acs of Lot 8 SE¼ of NE¼				17.25		"	No														
			5																						
	State of Minnesota		6	NE¼ of NW¼ Lot 1																					
	Lyle + Grace Coffland		7	NW¼ of NW¼ Lot 2				37.35		20	Yes														
	State of Minnesota		8	SW¼ of NW¼ Lot 3																					
	Ada E. Miller		9	SE¼ of NW¼ Lot 6				15.05		"	"														
			10																						
	State of Minnesota		11	NE¼ of SW¼ Lot 5																					
	State of Minnesota		12	NW¼ of SW¼ Lot 4																					
	State of Minnesota		13	SW¼ of SW¼																					
			14	SE¼ of SW¼																					
			15																						
	James + Inez Kidd		16	NE¼ of SE¼				40			Yes	"													
	State of Minnesota		17	NW¼ of SE¼																					
	~~Chester E. Jones~~	State of Minnesota	18	SW¼ of SE¼				~~40~~			~~No~~	"													
	Virgil J + Grace Alexander		19	SE¼ of SE¼				40			Yes	"													
			20																						
								287																	

Cass County, Minnesota, for Taxes for the Year 1955.

	SOLD FOR TAXES	VALUATIONS BY SCHOOL DISTRICTS AS EQUALIZED BY DEPARTMENT OF TAXATION: District No. 2 Rate 14 Mills	District No. 1 Rate 14 Mills	District No. ... Rate ... Mills	District No. ... Rate ... Mills	District No. ... Rate ... Mills	Tax Including State Homestead	State Tax on Non-Homestead	SPECIAL TAXES	TOTAL TAXES		PAID	WHEN PAID	Number of Receipt	March Settlement 1956	June Settlement 1956	Penalty	November Settlement 1956	Penalty	Collections to Five Monday in January 1957	Penalty	Delinquent on First Monday in January 1957	Total Delinquent Tax and Penalty	REMARKS
		Dollars	Dollars	Dollars	Dollars	Dollars	$ cts.	$ cts.	$ cts.	$ cts.			Month Day Year		$ cts.	$ cts.	$ cts.	$ cts.	$ cts.	$ cts.	$ cts.	$ cts.	$ cts.	
1		H 38					846			846	1	2nd Half Paid	OCT 31 1956	15116		423		423						
2		H 88					1960			1960	2	1st Half Paid	MAY 31 1956	12261				960						
3											3	Balance Paid	AUG 4 1956	12143		1960		1932						
4		H 78					1932			1932	4	Part Paid	MAY 31 1956	10737				966						
5											5													
6											6													
7		90					2004	46		2050	7												2050	
8											8													
9		50					1114	26		1140	9	PAID IN FULL	MAY 31 1958	12145		1140								
10											10													
11											11													
12											12													
13											13													
14											14													
15											15													
16		H 56					1246			1246	16												1246	
17											17													
18											18													
19		H 50					1114			1114	19												1114	
20											20													
		H 332	H 78	310	90	70	19322																	
		140		14			8284	72		10288						3423		2355					4410	
		3114		45			10216																	

Assessment Roll and Tax List of Real Property in the Towns of Powers

Cass County, Minnesota, for Taxes for the Year 1955.

*Indicate Type of Property: R-Residential, C-Commercial, I-Industrial, U-Utility, F-Farm

	In Whose Name Assessed	To Whom Transferred	Description of Property: Subdivision	Sec. or Lot	Town or Blk.	Rng.	Number of Acres of Land: Acres	100ths	No. School District	Indicate Homestead Tax or No	Indicate Veteran Homestead Tax or No	* Indicate Type of Property	True and Full Valuations: Land Exclusive of Structures and Improvements	Buildings and Other Structures	Machinery Permanently Attached to Real Estate	Total True and Full Value	Assessed Valuations: Rural: Homestead Up to $1,000 20%	Rural: Over $1,000 and Non-Homestead 33⅓%	All Other: Homestead Up to $1,000 25%	All Other: Over $1,000 and Non-Homestead 40%	Machinery Permanently Attached to Real Estate 33⅓%	Total Assessed Value	Total Assessed Value as Equalized by the Board of Review	Final Equalized Value	Remarks
							Acres						Dollars	Dollars	Dollars	Dollars	Dollars	Dollars	Dollars	Dollars	Dollars	Dollars	Dollars	Dollars	
1	State of Minnesota		NE¼ of NE¼	36	139	30			30																
2	State of Minnesota		NW¼ of NE¼ Lot 5																						
3	State of Minnesota		SW¼ of NE¼ Lot 4																						
4	State of Minnesota		SE¼ of NE¼																						
5																									
6			NE¼ of NW¼																						
7			NW¼ of NW¼																						
8	Harry F. & Helen Snodgrass		SW¼ of NW¼ Lot 1				45	80	Yes	Yes															
9			SE¼ of NW¼																						
10																									
11	"	"	NE¼ of SW¼ Lot 2				28	50	"	"															
12	"	"	NW¼ of SW¼				40		"	"															
13	Edward Kuethe		SW¼ of SW¼				40		No	"															
14	State of Minnesota		SE¼ of SW¼																						
15																									
16	State of Minnesota		NE¼ of SE¼																						
17	State of Minnesota		NW¼ of SE¼ Lot 3																						
18	State of Minnesota		SW¼ of SE¼																						
19	State of Minnesota		SE¼ of SE¼																						
20																									
							154	30																	

	Sold for Taxes	Valuations by School Districts as Equalized by Department of Taxation: District No. 30 Rate 50 Mills	District No. ..... Rate ..... Mills	District No. ..... Rate ..... Mills	District No. ..... Rate ..... Mills	District No. ..... Rate ..... Mills	District No. ..... Rate ..... Mills	Tax including State Homestead ..... Mills	State Tax on Non-Homestead 5.17 Mills	Special Taxes	Total Taxes	Paid	When Paid: Month Day Year	Number of Receipt	March Settlement 1956	June Settlement 1956	Penalty	November Settlement 1956	Penalty	Collections to Five Months in January 1957	Penalty	Delinquent on Five Months in January 1957	Total Delinquent Tax and Penalty	Remarks
		Dollars	Dollars	Dollars	Dollars	Dollars	Dollars	$ cts.	$ cts.	$ cts.	$ cts.				$ cts.	$ cts.	$ cts.	$ cts.	$ cts.	$ cts.	$ cts.	$ cts.	$ cts.	
1																								
2																								
3																								
4																								
5																								
6																								
7																								
8	H 104							38 74			38 74	2nd Half Paid 1st Half Paid	OCT 31 1956 MAY 31 1956	15776 12266		19 37		19 37						
9																								
10																								
11	H 26							5 78			5 78	2nd Half Paid 1st Half Paid	OCT 31 1956 MAY 31 1956	15816		2 89		2 89					
12	H 93							16 26			16 26	2nd Half Paid 1st Half Paid	OCT 31 1956 MAY 31 1956			8 13		8 13					
13	79							17 54	40		17 54	PAID IN FULL	MAY 31 1956	12448		17 54								
14																								
15																								
16																								
17																								
18																								
19																								
20																								
	H 223 23 350							2 23	40		18 33					47 93		21 8					

Assessment Roll and Tax List of Real Property in the ..... of ....., Cass County, Minnesota, for Taxes for the Year 1955.

Form 5CD (15)

*Indicate Type of Property: R-Residential, C-Commercial, I-Industrial, U-Utility, F-Farm

	IN WHOSE NAME ASSESSED	TO WHOM TRANSFERRED	DESCRIPTION OF PROPERTY: SUBDIVISION	Sec. or Lot	Twp. or Block	Rng	Number of Acres of Land: Acres	100ths	No. School District	Indicates Homestead Tax or No	Indicates Agricultural Tax or No	*Indicates Type of Property	TRUE AND FULL VALUATIONS: LAND Exclusive of Structures and Improvements	BUILDINGS and Other Structures	MACHINERY Permanently Attached to Real Estate	TOTAL True and Full Value	ASSESSED VALUATIONS: RURAL: Homestead Up to $4,000 20%	RURAL: Over $4,000 and Non-Homestead 33⅓%	ALL OTHER: Homestead Up to $4,000 25%	ALL OTHER: Over $4,000 and Non-Homestead 40%	MACHINERY Permanently Attached to Real Estate 33⅓%	TOTAL ASSESSED VALUE	Total Assessed Value as Equalized by the Board of Review	FINAL EQUALIZED VALUE
							Acres	100ths					Dollars	Dollars	Dollars	Dollars	Dollars	Dollars	Dollars	Dollars	Dollars	Dollars	Dollars	Dollars
1			NE ¼ of NE ¼																					
2			NW ¼ of NE ¼																					
3			SW ¼ of NE ¼																					
4			SE ¼ of NE ¼																					
5																								
6			NE ¼ of NW ¼																					
7			NW ¼ of NW ¼																					
8			SW ¼ of NW ¼																					
9			SE ¼ of NW ¼																					
10																								
11			NE ¼ of SW ¼																					
12			NW ¼ of SW ¼																					
13			SW ¼ of SW ¼																					
14			SE ¼ of SW ¼																					
15																								
16			NE ¼ of SE ¼																					
17			NW ¼ of SE ¼																					
18			SW ¼ of SE ¼																					
19			SE ¼ of SE ¼																					
20																								

	SOLD FOR TAXES	VALIDATIONS BY SCHOOL DISTRICTS AS EQUALIZED BY DEPARTMENT OF TAXATION: District No. ..... Rate ..... Mills	District No. ..... Rate ..... Mills	District No. ..... Rate ..... Mills	District No. ..... Rate ..... Mills	District No. ..... Rate ..... Mills	District No. ..... Rate ..... Mills	Tax Including State Homestead ..... Mills	State Tax on Non-Homestead ..... Mills	SPECIAL TAXES	TOTAL TAXES		PAID	WHEN PAID: Month Day Year	Number of Receipt	March Settlement 1956	June Settlement 1956	Penalty	November Settlement 1956	Penalty	Collections to First Monday in January 1957	Penalty	Delinquent on First Monday in January 1957	Total Delinquent Tax and Penalty	REMARKS
		Dollars	Dollars	Dollars	Dollars	Dollars	Dollars	$ cts.	$ cts.	$ cts.	$ cts.					$ cts.	$ cts.	$ cts.	$ cts.	$ cts.	$ cts.	$ cts.	$ cts.	$ cts.	
1												1													
2												2													
3												3													
4												4													
5												5													
6												6													
7												7													
8												8													
9												9													
10												10													
11												11													
12												12													
13												13													
14												14													
15												15													
16												16													
17												17													
18												18													
19												19													
20												20													

Assessment Roll and Tax List of Real Property in the ..... of ....., Cass County, Minnesota, for Taxes for the Year 1955.

Form SCD (55) [illegible]

Indicate Type of Property: R-Residential, C-Commercial, I-Industrial, U-Utility, F-Farm,

	IN WHOSE NAME ASSESSED	TO WHOM TRANSFERRED	DESCRIPTION OF PROPERTY: SUBDIVISION	Sec. or Lot	Town or Block	Rng.	Number of Acres of Land: Acres	100ths	No. School District	Indicate Homestead Tax w No	Indicate Veterans Exclusiv Tax w No	Indicate Type of Property	TRUE AND FULL VALUATIONS: LAND Exclusive of Structures and Improvements	BUILDINGS and Other Structures	MACHINERY Permanently Attached to Real Estate	TOTAL True and Full Value	ASSESSED VALUATIONS: RURAL: Homestead Up to $1,000 20%	RURAL: Over $1,000 and Non-Homestead 33⅓%	ALL OTHER: Homestead Up to $1,000 25%	ALL OTHER: Over $1,000 and Non-Homestead 40%	MACHINERY Permanently Attached to Real Estate 33⅓%	TOTAL ASSESSED VALUE	Total Assessed Value as Equalized by the Board of Review	FINAL EQUALIZED VALUE
							Acres	100ths					Dollars	Dollars	Dollars	Dollars	Dollars	Dollars	Dollars	Dollars	Dollars	Dollars	Dollars	Dollars
1			NE ¼ of NE ¼																					
2			NW ¼ of NE ¼																					
3			SW ¼ of NE ¼																					
4			SE ¼ of NE ¼																					
5																								
6			NE ¼ of NW ¼																					
7			NW ¼ of NW ¼																					
8			SW ¼ of NW ¼																					
9			SE ¼ of NW ¼																					
10																								
11			NE ¼ of SW ¼																					
12			NW ¼ of SW ¼																					
13			SW ¼ of SW ¼																					
14			SE ¼ of SW ¼																					
15																								
16			NE ¼ of SE ¼																					
17			NW ¼ of SE ¼																					
18			SW ¼ of SE ¼																					
19			SE ¼ of SE ¼																					
20																								

	SOLD FOR TAXES	VALUATIONS BY SCHOOL DISTRICTS AS EQUALIZED BY DEPARTMENT OF TAXATION: District No. ..... Rate ..... Mills	District No. ..... Rate ..... Mills	District No. ..... Rate ..... Mills	District No. ..... Rate ..... Mills	District No. ..... Rate ..... Mills	District No. ..... Rate ..... Mills	Tax including State Homestead .....Mills	State Tax on Non-Homestead .....Mills	SPECIAL TAXES	TOTAL TAXES		PAID	WHEN PAID			Number of Receipt	March Settlement 1956	June Settlement 1956	Penalty	November Settlement 1956	Penalty	Collections to First Monday in January 1957	Penalty	Delinquent on First Monday in January 1957	Penalty	Total Delinquent Tax and Penalty	REMARKS
		Dollars	Dollars	Dollars	Dollars	Dollars	Dollars	$ cts.	$ cts.	$ cts.	$ cts.			Month	Day	Year		$ cts.	$ cts.	$ cts.	$ cts.	$ cts.	$ cts.	$ cts.	$ cts.	$ cts.	$ cts.	
1												1																
2												2																
3												3																
4												4																
5												5																
6												6																
7												7																
8												8																
9												9																
10												10																
11												11																
12												12																
13												13																
14												14																
15												15																
16												16																
17												17																
18												18																
19												19																
20												20																

Form 9CD (55) PRINT DATE BINDERY, MINNEAPOLIS

Assessment Roll and Tax List of Real Property in the _____ of _____, Cass County, Minnesota, for Taxes for the Year 1955.

Indicate Type of Property: R-Residential, C-Commercial, I-Industrial, U-Utility, F-Farm

	IN WHOSE NAME ASSESSED	TO WHOM TRANSFERRED	DESCRIPTION OF PROPERTY: SUBDIVISION	Sec. or Lot	Town or Block	Reg	Number of Acres of Land: Acres	Tenths	No. School District	Indicate Agricultural Tax in Dollars	Indicate Agricultural Tax in Mills	+ Indicate Type of Property	TRUE AND FULL VALUATIONS: LAND Exclusive of Structures and Improvements	BUILDINGS and Other Structures	MACHINERY Permanently Attached to Real Estate	TOTAL True and Full Value	ASSESSED VALUATIONS: RURAL: Homestead Up to $4,000 20%	RURAL: Over $4,000 and Non-Homestead 33⅓%	ALL OTHER: Homestead Up to $4,000 25%	ALL OTHER: Over $4,000 and Non-Homestead 40%	MACHINERY Permanently Attached to Real Estate 33⅓%	TOTAL ASSESSED VALUE	Total Assessed Value as Equalized by the Board of Review	FINAL EQUALIZED VALUE
							Acres	Tenths					Dollars	Dollars	Dollars	Dollars	Dollars	Dollars	Dollars	Dollars	Dollars	Dollars	Dollars	Dollars
1			NE ¼ of NE ¼																					
2			NW ¼ of NE ¼																					
3			SW ¼ of NE ¼																					
4			SE ¼ of NE ¼																					
5																								
6			NE ¼ of NW ¼																					
7			NW ¼ of NW ¼																					
8			SW ¼ of NW ¼																					
9			SE ¼ of NW ¼																					
10																								
11			NE ¼ of SW ¼																					
12			NW ¼ of SW ¼																					
13			SW ¼ of SW ¼																					
14			SE ¼ of SW ¼																					
15																								
16			NE ¼ of SE ¼																					
17			NW ¼ of SE ¼																					
18			SW ¼ of SE ¼																					
19			SE ¼ of SE ¼																					
20																								

	SOLD FOR TAXES	VALUATIONS BY SCHOOL DISTRICTS AS EQUALIZED BY DEPARTMENT OF TAXATION: District No. ..... Rate ..... Mills	District No. ..... Rate ..... Mills	District No. ..... Rate ..... Mills	District No. ..... Rate ..... Mills	District No. ..... Rate ..... Mills	District No. ..... Rate ..... Mills	Tax including State Homestead ..... Mills	State Tax on Non-Homestead ..... Mills	SPECIAL TAXES	TOTAL TAXES		PAID	WHEN PAID: Month	Day	Year	Number of Receipt	March Settlement 1956	June Settlement 1956	Penalty	November Settlement 1956	Penalty	Collections to First Monday in January 1957	Penalty	Delinquent on First Monday in January 1957	Total Delinquent Tax and Penalty	REMARKS
		Dollars	Dollars	Dollars	Dollars	Dollars	Dollars	$ cts.	$ cts.	$ cts.	$ cts.							$ cts.	$ cts.	$ cts.	$ cts.	$ cts.	$ cts.	$ cts.	$ cts.	$ cts.	
1																											
2																											
3																											
4																											
5																											
6																											
7																											
8																											
9																											
10																											
11																											
12																											
13																											
14																											
15																											
16																											
17																											
18																											
19																											
20																											

Assessment Roll and Tax List of Real Property in the _____ of _____,

Form SCD-(A) Indicate Report, Small, etc.

Indicate Type of Property: R - Residential, C - Commercial, I - Industrial, U - Utility, F - Farm

	IN WHOSE NAME ASSESSED	TO WHOM TRANSFERRED	DESCRIPTION OF PROPERTY: SUBDIVISION	Sec. or Lot	Town of Block	Rng.	Number of Acres of Land: Acres	100ths	No. School District	Indicate Homestead Tax or No	Indicate Agricultural Tax or No	Indicate Type of Property	TRUE AND FULL VALUATIONS: LAND Exclusive of Structures and Improvements	BUILDINGS and Other Structures	MACHINERY Permanently Attached to Real Estate	TOTAL True and Full Value	ASSESSED VALUATIONS: RURAL: Homestead Up to $4,000 20%	Over $4,000 and Non-Homestead 33⅓%	ALL OTHER: Homestead Up to $4,000 25%	Over $4,000 and Non-Homestead 40%	MACHINERY Permanently Attached to Real Estate 33⅓%	TOTAL ASSESSED VALUE	Total Assessed Value as Equalized by the Board of Review	FINAL EQUALIZED VALUE
													Dollars	Dollars	Dollars	Dollars	Dollars	Dollars	Dollars	Dollars	Dollars	Dollars	Dollars	Dollars
1			NE ¼ of NE ¼																					
2			NW ¼ of NE ¼																					
3			SW ¼ of NE ¼																					
4			SE ¼ of NE ¼																					
5																								
6			NE ¼ of NW ¼																					
7			NW ¼ of NW ¼																					
8			SW ¼ of NW ¼																					
9			SE ¼ of NW ¼																					
10																								
11			NE ¼ of SW ¼																					
12			NW ¼ of SW ¼																					
13			SW ¼ of SW ¼																					
14			SE ¼ of SW ¼																					
15																								
16			NE ¼ of SE ¼																					
17			NW ¼ of SE ¼																					
18			SW ¼ of SE ¼																					
19			SE ¼ of SE ¼																					
20																								

	SOLD FOR TAXES	VALUATIONS BY SCHOOL DISTRICTS AS EQUALIZED BY DEPARTMENT OF TAXATION: District No. ..... Rate ..... Mills	District No. ..... Rate ..... Mills	District No. ..... Rate ..... Mills	District No. ..... Rate ..... Mills	District No. ..... Rate ..... Mills	District No. ..... Rate ..... Mills	Tax including State Homestead ..... Mills	State Tax on Non-Homestead ..... Mills	SPECIAL TAXES	TOTAL TAXES		PAID	WHEN PAID: Month Day Year	Number of Receipt	March Settlement 1956	June Settlement 1956	Penalty	November Settlement 1956	Penalty	Collections to First Monday in January 1957	Penalty	Delinquent as First Monday in January 1957	Total Delinquent Tax and Penalty	REMARKS
		Dollars	Dollars	Dollars	Dollars	Dollars	Dollars	$ cts.	$ cts.	$ cts.	$ cts.					$ cts.	$ cts.	$ cts.	$ cts.	$ cts.	$ cts.	$ cts.	$ cts.	$ cts.		
1												1														
2												2														
3												3														
4												4														
5												5														
6												6														
7												7														
8												8														
9												9														
10												10														
11												11														
12												12														
13												13														
14												14														
15												15														
16												16														
17												17														
18												18														
19												19														
20												20														

Assessment Roll and Tax List of Real Property in the Town of Pawnee, Cass County, Minnesota, for Taxes for the Year 1955.

*Indicate Type of Property: R-Residential, C-Commercial, I-Industrial, U-Utility, F-Farm

In Whose Name Assessed	To Whom Transferred	Description of Property: Subdivision	Sec. or Lot	Town or Block	Rng.	Acres	Hds.	No. School District	Indicate Land Assessed Tax or No	Indicate Land Assessed Tax or No	Indicate Type of Property	True and Full Valuations: Land Exclusive of Structures and Improvements (Dollars)	Buildings and Other Structures (Dollars)	Machinery Permanently Attached to Real Estate (Dollars)	Total True and Full Value (Dollars)	Assessed Valuations: Rural: Homestead Up to $1,000 25% (Dollars)	Rural: Over $4,000 and Non-Homestead 33⅓% (Dollars)	All Other: Homestead Up to $1,000 25% (Dollars)	All Other: Over $4,000 and Non-Homestead 40% (Dollars)	Machinery Permanently Attached to Real Estate 33⅓% (Dollars)	Total Assessed Value (Dollars)	Total Amount Value as Determined by the Board of Review (Dollars)	Final Equalized Value (Dollars)
Frank L. & Florence W. Faulk			1					30	No	No													
" " "			2			2	864																
Victor F. & Ramona M. Davis		S 80¼ of	2																				
" " "		N 66⅔ of	3																				
Richard R. & Irene M. Miller		S 66⅔ of	4																				
Hattie B. Weston		S 33⅓ of Lot 3 & N 33⅓ of	4																				
Lucille & R. W. De Marce			5																				
Jay Canby			6																				
Fred O. & Jessie H. Lorenz			7																				
" " "			8																				
" " "			11																				
" " "			12																				
" " "			13																				
" " "			14																				
Jessie F. & Mattie A. Thompson			15																				
			16																				
			17																				
			18																				
			19																				
			20																				

	Sold for Taxes	Valuations by School Districts as Equalized by Department of Taxation: District No. Rate Mills	District No. Rate Mills	District No. Rate Mills	District No. Rate Mills	District No. Rate Mills	Tax including State Homestead Mills	State Tax on Non-Homestead 5.11 Mills	Special Taxes	Total Taxes	Paid	When Paid: Month Day Year	Number of Receipt	March Settlement 1956	June Settlement 1956	Penalty	November Settlement 1956	Penalty	Collections to First Monday in January 1957	Penalty	Delinquent on First Monday in January 1957	Total Delinquent Tax and Penalty	Remarks
		Dollars	Dollars	Dollars	Dollars	Dollars	$ cts.	$ cts.	$ cts.	$ cts.				$ cts.	$ cts.	$ cts.	$ cts.	$ cts.	$ cts.	$ cts.	$ cts.	$ cts.	
1			200				4954	104		5058	PAID IN FULL	MAY 31 1956			5058								
2			110				2724	56		2780	PAID IN FULL	MAY 31 1956	12165		2780								
3			15				372	08		380	PAID IN FULL	MAY 31 1956	12147		380								
4	SOLD FOR TAXES		12				298	06		304	PAID IN FULL	MAY 31 1956			304								
5			12				298	06		304	2nd Half Paid / 2nd Half Paid	OCT 31 1956 / MAY 31 1956	15237 / 12125		152		152						
6			104				2576	54		2630	PAID IN FULL	JAN 23 1956	154	2630									
7			74				1832	38		1870	PAID IN FULL	MAY 31 1956	12147		1870								
8			74				1832	38		1870	PAID IN FULL	FEB 2 1956	1877	1870									
9			24				594	12		606	2nd Half Paid / 1st Half Paid	OCT 1 1956 / MAY 31 1956											
10			H 190				4706			4706	2nd Half Paid / 1st Half Paid	OCT 1 1956 / MAY 31 1956											
11			24				594	12		606	2nd Half Paid / 1st Half Paid	OCT 1 1956 / MAY 31 1956	4016 / 12148		28 68		28 68						
12			24				594	12		606	2nd Half Paid / 1st Half Paid	OCT 1 1956 / MAY 31 1956											
13			24				594	12		606	2nd Half Paid / 1st Half Paid	OCT 1 1956 / MAY 31 1956											
14			24				594	12		606	2nd Half Paid / 1st Half Paid	OCT 1 1956 / MAY 31 1956											
15			H 121				2946			2946	PAID IN FULL	MAY 31 1956	12166		2946								
16																							
17																							
18																							
19																							
20																							
			H 811 / 711 / 133	30 mc			25558	370		25928				4560	17468		4020						

Assessment Roll and Tax List of Real Property in the Town of Pewa, Cass County, Minnesota, for Taxes for the Year 1955

Form 3C (55) Incorporated Towns, Villages

*Indicate Type of Property: R-Residential, C-Commercial, I-Industrial, U-Utility, F-Farm

	In Whose Name Assessed	To Whom Transferred	Description of Property: Subdivision	Sec. or Lot	Town or Block	Rng.	Number of Acres of Land: Acres	Tenths	No. School District	Indicate Homestead Tax Yes or No	Indicate Agricultural Tax Yes or No	*Indicate Type of Property	True and Full Valuations: Land Exclusive of Improvements	Buildings and Other Structures	Machinery Permanently Attached to Real Estate	Total True and Full Value	Assessed Valuations: Rural: Homestead (Up to $4,000) 20%	Rural: Over $4,000 and Non-Homestead 33⅓%	All Other: Homestead (Up to $4,000) 25%	All Other: Over $4,000 and Non-Homestead 40%	Machinery Permanently Attached to Real Estate 33⅓%	Total Assessed Value	Total Assessed Value as Equalized by the Board of Review	Final Equalized Value
							Acres	Tenths					Dollars	Dollars	Dollars	Dollars	Dollars	Dollars	Dollars	Dollars	Dollars	Dollars	Dollars	Dollars
1	Iola Falk		Woodland Lots (dec 27-139-30)	1					Ind 50	No	No													
2	E. H. Eutzow + Ma			2						"	"													
3				3						"	"													
4	Arthur Falk			4						"	"													
5	Glen J. & Virginia E. Wickliff			5						Yes	"													
6	" " "			6						"	"													
7	Frederick J. + Nellie Miles			7						No	"													
8	Emma C. Fuller			8						"	"													
9	Everett A. Reynolds			9						"	"													
10	" "			10						"	"													
11	Raymond W. Peterson			11						"	"													
12	E. B. Foster			12						"	"													
13	Lillian M. Wilson			13						"	"													
14																								
15																								
16																								
17																								
18																								
19																								
20																								

	Sold for Taxes	Valuations by School Districts as Equalized by Department of Taxation: District No. ..... Rate ..... Mills	District No. ..... Rate ..... Mills	District No. 247 Rate 47 Mills	District No. ..... Rate ..... Mills	District No. ..... Rate ..... Mills	District No. ..... Rate ..... Mills	Tax Including State Homestead ..... Mills	State Tax on Non-Homestead 5.11 Mills	Special Taxes	Total Taxes	Paid	When Paid: Month Day Year	Number of Receipt	March Settlement 1955	June Settlement 1955	Penalty	November Settlement 1955	Penalty	Collections to First Monday in January 1957	Penalty	Delinquent on First Monday in January 1957	Total Delinquent Tax and Penalty	Remarks
		Dollars	Dollars	Dollars	Dollars	Dollars	Dollars	$ cts.	$ cts.	$ cts.	$ cts.				$ cts.	$ cts.	$ cts.	$ cts.	$ cts.	$ cts.	$ cts.	$ cts.	$ cts.	
1				20				496	10		506	PAID IN FULL	MAY 31 1956	12153		506								
2				70				1734	36		1770	PAID IN FULL	MAY 31 1956			1770								
3				20				496	10		506	PAID IN FULL	MAY 31 1956	12152		506								
4				20				496	10		506	PAID IN FULL	MAY 31 1956			506								
5			H 250					6192			6192	PAID IN FULL	MAY 10 1956	6083		6192								
6			H 12					298			298	PAID IN FULL	MAY 10 1956											
7				140				3468	72		3540	PAID IN FULL	MAY 31 1956	12150		3540								
8				200				4954	104		5058	PAID IN FULL	APR 23 1956	5645		5058								
9				140				3468	72		3540	PAID IN FULL	MAY 31 1956	12154		4046								
10				20				496	10		506	PAID IN FULL	MAY 31 1956											
11	TAKEN FOR TAXES			120				2476	52		2528											2528		
12				220				5448	114		5562	PAID IN FULL	MAY 31 1956	12114		5562								
13				260				6438	134		6572	PAID IN FULL	FEB 29 1956	11327	6572									
14																								
15																								
16																								
17																								
18																								
19																								
20																								
			H 262																					
			1210																					
			1472					36660	624		37284				6572	37284						2528		

Assessment Roll and Tax List of Real Property in the Town of Pawsa, Cass County, Minnesota, for Taxes for the Year 1955.

Form 50(55) — Minnesota Revenue, Form 6

*Indicate Type of Property: R-Residential, C-Commercial, I-Industrial U-Utility, F-Farm

	IN WHOSE NAME ASSESSED	TO WHOM TRANSFERRED	DESCRIPTION OF PROPERTY: SUBDIVISION	Sec. or Lot	Town or Block	Rng	Number of Acres of Land: Acres	100ths	No. School District	Indicate Homestead Tax Yes or No	Indicate Total Tax Yes or No	*Indicate Type of Property	TRUE AND FULL VALUATIONS: LAND Exclusive of Structures and Improvements	BUILDINGS and Other Structures	MACHINERY Permanently Attached to Real Estate	TOTAL True and Full Value	ASSESSED VALUATIONS: RURAL: Homestead Up to $4,000 20%	RURAL: Over $4,000 and Non-Homestead 33⅓%	ALL OTHER: Homestead Up to $1,000 25%	ALL OTHER: Over $4,000 and Non-Homestead 40%	ALL OTHER: Machinery Permanently Attached to Real Estate 33⅓%	TOTAL ASSESSED VALUE	Total Assessed Value as Equalized by the Board of Review	FINAL EQUALIZED VALUE
							Acres	100ths					Dollars	Dollars	Dollars	Dollars	Dollars	Dollars	Dollars	Dollars	Dollars	Dollars	Dollars	Dollars
	Jessie D. & Matthew P. Thompson		Des Moines Beach Part of Lot 3 Sec 21-137-30						56	No														
	" " "			2																				
	Maine W. & John Spillane			3																				
	" " "			4																				
	" " "			5																				
	" " "			6																				
	H. L. & Margaret Brightop			7			2																	
	" " "			8																				
	Herbert W. & Mary R. Cartwright			9																				
	" " "			10																				
	Joseph Ott & Eileen Harmon			11																				
	Thomas J. & Lillian Allen			12																				
	" " " "			13																				
	Guy & Harry Allen			14																				
	John & Maine W. Spillane			15																				
	" " "			16																				
	John Koch Sr. & Pete Koch			17																				
	O. E. & Mildred Griffith Berg		Sutherlands	18																				
	" " " "		" "	19			19																	
	Lee & Katherine Ed			20			80																	

	SOLD FOR TAXES	VALUATIONS BY SCHOOL DISTRICTS AS EQUALIZED BY DEPARTMENT OF TAXATION: District No. 3 Rate 42.5 Mills	District No. 20 Rate 42.5 Mills	District No. Rate ... Mills	District No. Rate ... Mills	District No. Rate ... Mills	Tax including State Homestead ... Mills	State Tax on Non-Homestead 5.17 Mills	SPECIAL TAXES	TOTAL TAXES		PAID	WHEN PAID: Month Day Year	Number of Receipt	March Settlement 1956	June Settlement 1956	Penalty	November Settlement 1956	Penalty	Collections to First Monday in January 1957	Penalty	Delinquent on First Monday in January 1957	Total Delinquent Tax and Penalty	REMARKS
		Dollars	Dollars	Dollars	Dollars	Dollars	$ cts.	$ cts.	$ cts.	$ cts.					$ cts.	$ cts.	$ cts.	$ cts.	$ cts.	$ cts.	$ cts.	$ cts.	$ cts.	
1		4 9					200			200	1	PAID IN FULL	MAY 31 1956			200								
2		4 10					222			222	2	PAID IN FULL	MAY 31 1956	12164		222								
3		16					356	08		364	3	2nd Half Paid / 1st Half Paid	SEP 7 1956 / MAY 31 1956	13924										
4		16					356	08		364	4	2nd Half Paid / 1st Half Paid	SEP 7 1956 / MAY 31 1956	17371		728		728						
5		16					356	08		364	5	2nd Half Paid / 1st Half Paid	SEP 7 1956 / MAY 31 1956											
6		16					356	08		364	6	2nd Half Paid / 1st Half Paid	SEP 7 1956 / MAY 31 1956											
7		160					3562	82		3644	7	PAID IN FULL	MAY 8 1956	6177		4646								
8		44					980	22		1002	8	PAID IN FULL	MAY 8 1956											
9		52					1158	26		1184	9	PAID IN FULL	MAY 31 1956	12922		1184								
10		16					356	08		364	10	PAID IN FULL	MAY 31 1956			364								
11		4 76					4914			1914	11	PAID IN FULL	MAY 31 1956											
12		4 6					134			134	12	PAID IN FULL	MAY 31 1956	17214		2182								
13		4 6					134			134	13	PAID IN FULL	MAY 31 1956											
14		35					780	28		798	14	PAID IN FULL / 2nd Half Paid	MAY 31 1956 / SEP 7 1956	12156		798								
15		10					222	06		228	15	1st Half Paid / 2nd Half Paid	MAY 31 1956 / SEP 7 1956	13924 / 17371		228		228						
16		10					222	06		228	16	1st Half Paid / 2nd Half Paid	MAY 31 1956 / SEP 7 1956											
17		10					222	06		228	17	PAID IN FULL	MAY 31 1956	21446		228								
18		10					222	06		228	18	PAID IN FULL	MAY 31 1956	12193		228								
19		10					222	06		228	19	PAID IN FULL	MAY 31 1956			228								
20			60				1486	32		1518	20	PAID IN FULL	MAY 31 1956	16159		1518								
		4 117		117		3.00	1456																	
		42	60	45			11424	250		13710						12754		956						
		539		39.8			13460																	

Assessment Roll and Tax List of Real Property in the Town of Pleasant, Cass County, Minnesota, for Taxes for the Year 1955.

Form 5C155 (Miller-Sale Co., Minneapolis)

*Indicate Type of Property: R-Residential, C-Commercial, I-Industrial, U-Utility, F-Farm

	In Whose Name Assessed	To Whom Transferred	Description of Property: Subdivision	Sec. or Lot	Town or Block	Rng.	Number of Acres of Land: Acres	Tenths	No. School District	Indicate Improved Tax or No	Indicate Agricultural Tax or No	*Indicate Type of Property	True and Full Valuations: Land Exclusive of Structures and Improvements (Dollars)	Buildings and Other Structures (Dollars)	Machinery Permanently Attached to Real Estate (Dollars)	Total True and Full Value (Dollars)	Assessed Valuations: Rural: Homestead Up to $1,000 20% (Dollars)	Rural: Over $4,000 and Non-Homestead 33⅓% (Dollars)	All Other: Homestead Up to $4,000 25% (Dollars)	All Other: Over $4,000 and Non-Homestead 40% (Dollars)	Machinery Permanently Attached to Real Estate 33⅓% (Dollars)	Total Assessed Value (Dollars)	Total Assessed Value as Equalized by the Board of Review (Dollars)	Final Equalized Value (Dollars)
			Beaumont Park						Sch															
1	Freman E. Smith			21					30	No	No													
2	Freman Smith			22			"	"																
3	"			23			"	"																
4	Kenneth Dann			24			"	"																
5	Gladys Cofland			25			"	"																
6	John & Marie W. Spellane			26			"	"																
7	Jessie L. & Martha Thompson		N½ of	26			"	"																
8																								
9																								
10																								
11																								
12																								
13																								
14																								
15																								
16																								
17																								
18																								
19																								
20																								

	Sold for Taxes	Valuations by School Districts as Equalized by Department of Taxation: District No. ..... Rate ..... Mills	District No. ..... Rate ..... Mills	District No. 1 Rate 30.0 Mills	District No. ..... Rate ..... Mills	District No. ..... Rate ..... Mills	District No. ..... Rate ..... Mills	Tax including State Homestead ..... Mills	State Tax on Non-Homestead 51.1 Mills	Special Taxes	Total Taxes		Paid	When Paid: Month	Day	Year	Number of Receipt	March Settlement 1956	June Settlement 1956	Penalty	November Settlement 1956	Penalty	Collections to First Monday in January 1957	Penalty	Delinquent on First Monday in January 1957	Penalty	Total Delinquent Tax and Penalty	Remarks
		Dollars	Dollars	Dollars	Dollars	Dollars	Dollars	$ cts.	$ cts.	$ cts.	$ cts.							$ cts.	$ cts.	$ cts.	$ cts.	$ cts.	$ cts.	$ cts.	$ cts.	$ cts.	$ cts.	
1				60				14.86	.32		15.18	1	PAID IN FULL	MAY	31	1956			15.18									
2				10				2.48	.06		2.54	2	PAID IN FULL	MAY	31	1956	12155		2.54									
3				60				14.86	.32		15.18	3	PAID IN FULL	MAY	31	1956			15.18									
4				10				2.48	.06		2.54	4	PAID IN FULL	MAY	31	1956	12157		2.54									
5				48				11.88	.24		12.12	5	PAID IN FULL	OCT	2	1956	14124			12.12	.42							
6				24				5.44	.12		6.06	6	2nd Half Paid 1st Half Paid	SEP MAY	7 31	1956 1956	13826 12571		3.03	3.03								
7				4.3	5	Abate #6770		.24	.02		.26	7	PAID IN FULL	MAY	31	1956	12160		.74									52 ¢ Abated
8												8																
9												9																
10												10																
11												11																
12												12																
13												13																
14												14																
15												15																
16												16																
17												17																
18												18																
19												19																
20												20																
				217				53.74	1.14		54.88								39.21	15.15								52

Assessment Roll and Tax List of Real Property in the Town of Pawn, Cass County, Minnesota, for Taxes for the Year 1955.

*Indicate Type of Property: R - Residential, C - Commercial, I - Industrial, U - Utility, F - Farm

Form SC (55) [illegible]

In whose name assessed	To whom transferred	Description of property: Subdivision	Sec. or Lot	Town or Block	Rng.	Number of Acres of Land: Acres	100ths	No. School District	Indicate Improved by Yes or No	Indicate Agricultural Property by Yes or No	* Indicate type of property	True and Full Valuations: Land Exclusive of Structures and Improvements (Dollars)	Buildings and Other Structures (Dollars)	Machinery Permanently Attached to Real Estate (Dollars)	Total True and Full Value (Dollars)	Assessed Valuations: Rural: Homestead Up to $1,500 20% (Dollars)	Rural: Over $4,000 and Non-Homestead 33 1/3% (Dollars)	All Other: Homestead Up to $1,000 25% (Dollars)	All Other: Over $4,000 and Non-Homestead 40% (Dollars)	Machinery Permanently Attached to Real Estate 33 1/3% (Dollars)	Total Assessed Value (Dollars)	Total Assessed Value as Equalized by the Board of Review (Dollars)	Final Equalized Value (Dollars)
		Homestead Part of Lot 1 Sec 21-139-30																					
Mellie B Good			1					30	No	N													
Evan & Mellie Good			2																				
Lawrence S & Eva May Sullivan																							
Bertha & John Slough			3																				
" " " "			4																				
" " "			5																				
~~Bertha Slough~~			6																				
" " " "			7																				
Verna Nelson			8																				
" "			9																				
" "			10																				
" "			11																				
" "			12																				
J N & Margaret Milroy			13																				
" " "			14																				
" " "			15																				
" " "			16																				
Tom S. Newland			17																				
" "			18																				
" "			19																				
Frank Karl			20																				

Sold for Taxes	Valuations by School Districts as Equalized by Department of Taxation: District No. ..... Rate ..... Mills (Dollars)	District No. ..... Rate ..... Mills (Dollars)	District No. 30 Rate 44.4 Mills (Dollars)	District No. ..... Rate ..... Mills (Dollars)	District No. ..... Rate ..... Mills (Dollars)	District No. ..... Rate ..... Mills (Dollars)	Tax including State Homestead ..... Mills ($ cts.)	State Tax on Non-Homestead 5.11 Mills ($ cts.)	Special Taxes ($ cts.)	Total Taxes ($ cts.)	Paid	When Paid: Month Day Year	Number of Receipt	March Settlement 1956 ($ cts.)	June Settlement 1956 ($ cts.)	Penalty ($ cts.)	November Settlement 1956 ($ cts.)	Penalty ($ cts.)	Collections to First Monday in January 1957 ($ cts.)	Penalty ($ cts.)	Delinquent on First Monday in January 1957 ($ cts.)	Total Delinquent Tax and Penalty ($ cts.)	Remarks
1			40				22 28	46		22 74	1 PAID IN FULL	MAY 31 1956											
2			24				5 94	12		6 06	2 PAID IN FULL	MAY 31 1956	2166		28 80								
3			24				5 94	12		6 06	3 PAID IN FULL	FEB 16 1956											
4			24				5 94	12		6 06	4 PAID IN FULL	FEB 16 1956											
5			12				2 98	06		3 04	5 PAID IN FULL	FEB 16 1956	2057	24 26									
6			12				2 98	06		3 04	6 PAID IN FULL	FEB 16 1956											
7			24				5 94	12		6 06	7 PAID IN FULL	FEB 16 1956											
8			24				5 94	12		6 06	8 PAID IN FULL	FEB 20 1956											
9			24				5 94	12		6 06	9 PAID IN FULL	FEB 20 1956											
10			24				5 94	12		6 06	10 PAID IN FULL	FEB 20 1956	2498	53 06									
11			114				28 24	58		28 82	11 PAID IN FULL	FEB 20 1956											
12			24				5 94	12		6 06	12 PAID IN FULL	FEB 20 1956											
13			188				46 56	98		47 54	13 PAID IN FULL	FEB 11 1956		47 54									
14			24				5 94	12		6 06	14 PAID IN FULL	FEB 11 1956	1897	6 06									
15			24				5 94	12		6 06	15 PAID IN FULL	FEB 11 1956		6 06									
16			24				5 94	12		6 06	16 PAID IN FULL	FEB 11 1956		6 06									
17			1020				252 60	528		257 88	17 PAID IN FULL	MAY 31 1956			257 88								
18			24				5 94	12		6 06	18 PAID IN FULL	MAY 31 1956	2168		6 06								
19			24				5 94	12		6 06	19 PAID IN FULL	MAY 31 1956			6 06								
20			59				14 62			14 62	20 PAID IN FULL	JAN 3 1956	1	14 62									
			59																				
			1748				447 48	898		456 46				1876	2958								
			1807																				

Assessment Roll and Tax List of Real Property in the Town of Bowen

* Indicate Type of Property: R - Residential, C - Commercial, I - Industrial, U - Utility, F - Farm

	In Whose Name Assessed	To Whom Transferred	Description of Property: Subdivision	Sec. or Lot	Town Rge. Block	Range	Number of Acres of Land: Acres	100ths	School District No.	Indicate Improved Tax or No	Indicate Residential Tax or No	* Indicate Type of Property	True and Full Valuations: Land Exclusive of Structures and Improvements	Buildings and Other Structures	Machinery Permanently Attached to Real Estate	Total True and Full Value	Assessed Valuations: Rural: Homestead Up to $4,000 20%	Rural: Over $4,000 and Non-Homestead 33⅓%	All Other: Homestead Up to $4,000 25%	All Other: Over $4,000 and Non-Homestead 40%	Machinery Permanently Attached to Real Estate 33⅓%	Total Assessed Value	Total Assessed Value Equalized by Order of the Board of Review	Final Equalized Value
			Horseshoe Beach										Dollars	Dollars	Dollars	Dollars	Dollars	Dollars	Dollars	Dollars	Dollars	Dollars	Dollars	Dollars
1	Frank Kirk			20						30	Yes	No												
2	" "			21						"	"													
3	Elmer L. & Pauline F. Gustafson			22						"	"													
4	" " "		7½ of	23						"	"													
5	Nigel L. Yancey		2½ of	23						"	"													
6	" "			24						"	"													
7	Paul D. Long			25						"	"													
8	" " "			26						"	"													
9	Raymond H. & Sophie C. Lau			27						"	"													
10	" " " "			28						"	"													
11	" " " "			29						"	"													
12	" " " "			30						"	"													
13	Lucille M. & Douglas W. Garrett			31						"	"													
14	" "			32						"	"													
15	Leslie Lyndrup			33						"	"													
16	~~Lenore Lyndrup~~	Pauline Frank Lyndrup		~~34 W½ of~~ 34						"	"													
17																								
18																								
19																								
20																								

	Sold for Taxes	Validations by School Districts as Equalized by Department of Taxation: Districts No. ..... Rate ..... Mills	District No. 1 Rate 24.15 Mills	District No. ..... Rate ..... Mills	District No. ..... Rate ..... Mills	Tax including State Homestead ..... Mills	State Tax on Non-Homestead 5.17 Mills	Special Taxes	Total Taxes	Paid	When Paid: Month Day Year	Number of Receipt	March Settlement 1956	June Settlement 1956	Penalty	November Settlement 1956	Penalty	Collections to Five Months in January 1957	Penalty	Delinquent on Five Months in January 1957	Penalty	Total Delinquent Tax and Penalty	Remarks
		Dollars	Dollars	Dollars	Dollars	Dollars	$ cts.	$ cts.	$ cts.				$ cts.	$ cts.	$ cts.	$ cts.	$ cts.	$ cts.	$ cts.	$ cts.	$ cts.	$ cts.	
1			4 15			3 72			3 72	1	PAID IN FULL JAN 3 1956	1	3 72										
2			4 15			3 72			3 72	2	PAID IN FULL JAN 3 1956		3 72										
3			8 4			20 80	24		21 24	3	PAID IN FULL MAY 31 1956	12163		21 24									
4			1 2			2 48	06		3 54	4	PAID IN FULL MAY 31 1956			3 54									
5			1 2			2 48	06		3 54	5	PAID IN FULL MAY 31 1956	12162		3 54									
6			10 4			25 76	54		26 30	6	PAID IN FULL MAY 31 1956			26 30									
7			10 4			25 76	54		26 30	7	PAID IN FULL MAY 31 1956	12161		26 30									
8			2 4			5 94	12		6 06	8	PAID IN FULL MAY 31 1956			6 06									
9			2 4			5 94	12		6 06	9	PAID IN FULL MAY 31 1956												
10			14 4			35 66	74		36 40	10	PAID IN FULL MAY 31 1956	12165		54 68									
11			2 4			5 94	12		6 06	11	PAID IN FULL MAY 31 1956												
12			2 4			5 94	12		6 06	12	PAID IN FULL MAY 31 1956												
13			2 4			5 94	12		6 06	13	1st Half Paid MAY 31 1956 OCT 31	12165		3 03		3 03							
14			26 4			65 38	1 36		66 74	14	1st Half Paid MAY 31 1956 2nd Half Paid OCT 31 1956	12164 12844		33 37		33 37							
15			22 4			55 48	1 16		56 64	15	1st Half Paid MAY 31 1956	12167		28 32		28 32							
16			2 4			5 94	12		6 06	16												60 06	667
17										17													
18										18													
19										19													
20										20													
			H 30																				
			12 92			277 88	5 62		283 50				7 06	283 50		6 42				60 06			
			11 22																				

Assessment Roll and Tax List of Real Property in the Town of Bowen

*Indicate Type of Property: R-Residential, C-Commercial, I-Industrial, U-Utility, F-Farm

Form 3C (55)-

In Whose Name Assessed	To Whom Transferred	Description of Property: Subdivision	Sec. or Lot	Town or Block	Range	Number of Acres of Land: Acres	100ths	Sec. School District	Indicate Homestead Tax or No	Indicate Agricultural Tax or No	* Indicate Type of Property	True and Full Valuations: Land Exclusive of Structures and Improvements (Dollars)	Buildings and Other Structures (Dollars)	Machinery Permanently Attached to Real Estate (Dollars)	Total True and Full Value (Dollars)	Assessed Valuations: Rural: Homestead Up to $4,000 20% (Dollars)	Rural: Over $4,000 and Non-Homestead 33⅓% (Dollars)	All Other: Homestead Up to $4,000 25% (Dollars)	All Other: Over $4,000 and Non-Homestead 40% (Dollars)	Machinery Permanently Attached to Real Estate 33⅓% (Dollars)	Total Assessed Value (Dollars)	Total Assessed Value as Equalized by the Board of Review (Dollars)	Final Equalized Value (Dollars)
		Lot Bay Sec. 1 Block 1 Lot 2 Sec. 11-139-30																					
Paul & Mary J. Eklund		1	1					Nor	Yes	No	R												
" " "		2	2					Nor	"														
Selma Aronson		3	3					"	"														
John B. & Magdaline Steffens		4	4					"	"														
" " "		5	5					"	"														
H. M. Ahnemann		6	6					Nor	"														
" "		7	7					Nor	"														
		8	Outlot B to S.I. Inc. See Long Letter																				
		9																					
		10																					
		11																					
		12																					
		13																					
		14																					
		15																					
		16																					
		17																					
		18																					
		19																					
		20																					

Cass County, Minnesota, for Taxes for the Year 1955.

Sold for Taxes	Valuations by School Districts as Equalized by Department of Taxation: District No. ..... Rate ..... Mills (Dollars)	District No. ..... Rate ..... Mills (Dollars)	District No. ..... Rate ..... Mills (Dollars)	District No. 11 Rate 44 Mills (Dollars)	District No. ..... Rate ..... Mills (Dollars)	District No. ..... Rate ..... Mills (Dollars)	Tax including State Homestead ..... Mills ($ cts.)	State Tax on Non-Homestead 5.11 Mills ($ cts.)	Special Taxes ($ cts.)	Total Taxes ($ cts.)		Paid	When Paid: Month Day Year	Number of Receipt	March Settlement 1956 ($ cts.)	June Settlement 1956 ($ cts.)	Penalty ($ cts.)	November Settlement 1956 ($ cts.)	Penalty ($ cts.)	Collections to First Monday in January 1957 ($ cts.)	Penalty ($ cts.)	Delinquent on First Monday in January 1957 ($ cts.)	Total Delinquent Tax and Penalty ($ cts.)	Remarks
				H 36								2nd Half Paid	AUG 4 1956											
1				133			48 50	94		444	1	1st Half Paid	MAY 31 1956	10732		24 72		24 72						
												2nd Half Paid	AUG 4 1956											
2				70			15 50	36		15 86	2	1st Half Paid	MAY 31 1956	12083		7 93		7 93						
3				14			3 10	08		3 18	3	PAID IN FULL	MAY 31 1956	12113		3 18								
4				14			3 10	08		3 18	4	PAID IN FULL	MAY 31 1956	12184		3 18								
5				114			25 24	58		25 82	5	PAID IN FULL	MAY 31 1956			25 82								
				H 68								2nd Half Paid	OCT 25 1956											
6				134			44 74	70		45 44	6	1st Half Paid	MAY 31 1956	12080		22 72		22 72						
												2nd Half Paid	OCT 25 1956											
7				H 8			1 78			1 78	7	1st Half Paid	MAY 31 1956	15338		89		89						
8											8													
9											9													
10											10													
11											11													
12											12													
13											13													
14											14													
15											15													
16											16													
17											17													
18											18													
19											19													
20											20													
				H 112 529 641			141 76	274		4420						88 44		56 22						

Assessment Roll and Tax List of Real Property in the Town of Backus, Cass County, Minnesota, for Taxes for the Year 1955.

*Indicate Type of Property: R - Residential, C - Commercial, I - Industrial, U - Utility, F - Farm

Form 3C (35) — Minnesota Tax Commission, Minneapolis

	IN WHOSE NAME ASSESSED	TO WHOM TRANSFERRED	DESCRIPTION OF PROPERTY: SUBDIVISION	Sec. or Lot	Town or Block	Rng.	Number of Acres of Land: Acres	Hdths	No. School District	Indicate Homestead Tax as Yes or No	Indicate Agricultural Tax as Yes or No	* Indicate Type of Property	TRUE AND FULL VALUATIONS: LAND Estimate of Structures and Improvements	BUILDINGS and Other Structures	MACHINERY Permanently Attached to Real Estate	TOTAL True and Full Value	ASSESSED VALUATIONS: RURAL: Homestead Up to $6,000 20%	Over $6,000 and Non-Homestead 33⅓%	ALL OTHER: Homestead Up to $6,000 25%	Over $6,000 and Non-Homestead 40%	MACHINERY Permanently Attached to Real Estate 33⅓%	TOTAL ASSESSED VALUE	Total Assessed Value as Equalized by the Board of Review	FINAL EQUALIZED VALUE
													Dollars	Dollars	Dollars	Dollars	Dollars	Dollars	Dollars	Dollars	Dollars	Dollars	Dollars	Dollars
			El Nino Lot 5 Sec. 15-138-30						#30	No	No													
1	Roy W & Gertrude Cunney				75																			
2	Paul L. Britz				2																			
3	"				3																			
4	Nicholas H. Norman				4																			
5	Paul L. Britz				5																			
6					6																			
7	Urban Buckbeit				7																			
8	Paul L. Britz				8																			
9	Burnel E. Dodrimes				9																			
10	Emma B. Dullis				10																			
11	Sacred Heart Drill Foundation Inc				11																			
12	Paul L. Britz				12																			
13	Jesse A & Lena Escamilla				13																			
14	" "				14																			
15	Jesse & Lena B. Escamilla				15																			
16	Paul L. Britz				16																			
17	" "				17																			
18	" "				18																			
19	" "				19																			
20																								

	SOLD FOR TAXES	VALUATIONS BY SCHOOL DISTRICTS AS EQUALIZED BY DEPARTMENT OF TAXATION: District No. Rate Mills	District No. Rate Mills	District No. Rate Mills	District No. Rate Mills	Tax including State Homestead Mills	State Tax on Non-Homestead 51.1 Mills	SPECIAL TAXES	TOTAL TAXES	PAID	WHEN PAID (Month Day Year)	Number of Receipt	March Settlement 1955	June Settlement 1955	Penalty	November Settlement 1955	Penalty	Collections to First Monday in January 1957	Penalty	Delinquent on First Monday in January 1957	Total Delinquent Tax and Penalty	REMARKS
		Dollars	Dollars	Dollars	Dollars	$ cts.	$ cts.	$ cts.	$ cts.				$ cts.	$ cts.	$ cts.	$ cts.	$ cts.	$ cts.	$ cts.	$ cts.	$ cts.	
1			10			248	06		254	2nd Half Paid 1st Half Paid	OCT 3 1 1955 MAY 3 1 1956	15119 12076		127		127						
2			10			248	06		254	PAID IN FULL	MAY 3 1 1956	12177		254								
3			10			248	06		254	PAID IN FULL	MAY 3 1 1956			254								
4			10			248	06		254	PAID IN FULL	MAY 3 1 1956	9411		254								
5			10			248	06		254	PAID IN FULL	MAY 3 1 1956			254								
6			10			248	06		254	PAID IN FULL	MAY 3 1 1956	12172		254								
7			10			248	06		254	PAID IN FULL	OCT 1 1956	14092				254						
8			10			248	06		254	PAID IN FULL	MAY 3 1 1956	12172		254								
9			10			248	06		254	PAID IN FULL	MAY 3 1 1956	12171		254								
10			217			5274	12		5486	PAID IN FULL	MAY 3 1 1956	12173		5486								
11			84			2080	44		2124	PAID IN FULL	MAY 3 1 1956	12170		2124								
12			67			1668	34		1644	PAID IN FULL	MAY 3 1 1956	12172		1644								
13			17			422	08		430	PAID IN FULL	MAY 3 1 1956			430								
14			137			3372	90		3462	PAID IN FULL	MAY 3 1 1956	12174		3462								
15			17			422	08		430	PAID IN FULL	MAY 3 1 1956			430								
16			10			248	04		252	PAID IN FULL	MAY 3 1 1956											
17			40			248	04		252	PAID IN FULL	MAY 3 1 1956	12172		1008								
18			10			248	04		252	PAID IN FULL	MAY 3 1 1956											
19			10			248	04		252	PAID IN FULL	MAY 3 1 1956											
20																						
			669			16574	346 ~~324~~		16920 ~~16924~~					16574		346						Error in adding

Assessment Roll and Tax List of Real Property in the Town of Powers, Cass County, Minnesota, for Taxes for the Year 1955.

*Indicate Type of Property: R - Residential, C - Commercial, I - Industrial, U - Utility, F - Farm

IN WHOSE NAME ASSESSED	TO WHOM TRANSFERRED	DESCRIPTION OF PROPERTY: SUBDIVISION	Sec. or Lot	Town or Block	Range	Number of Acres of Land: Acres	100ths	Sch. No. School District	Indicate Homestead Tax as Yes or No	Indicate Agricultural Tax as Yes or No	*Indicate Type of Property	TRUE AND FULL VALUATIONS: LAND Exclusive of Structures and Improvements	BUILDINGS and Other Structures	MACHINERY Permanently Attached to Real Estate	TOTAL True and Full Value	ASSESSED VALUATIONS: RURAL: Homestead Up to $1,000 20%	Over $1,000 and Non-Homestead 33⅓%	ALL OTHER: Homestead Up to $1,000 25%	Over $1,000 and Non-Homestead 40%	MACHINERY Permanently Attached to Real Estate 33⅓%	TOTAL ASSESSED VALUE	Total Assessed Valuation Equalized by the Board of Review	FINAL EQUALIZED VALUE
		Wildmere Beach Lots 5 Sec. 16-134-30										Dollars	Dollars	Dollars	Dollars	Dollars	Dollars	Dollars	Dollars	Dollars	Dollars	Dollars	Dollars
Walter A. Gray		1	1					30	No	No													
Wm. W. & Florence Barnhart Sr.		2	2						"	"													
Wm. W. & Jean Frances Barnhart Jr.		3	3						"	"													
Glenn L. Foltz		4	4						"	"													
Chas. A. Funk	William W. & Florence W. Barnhart	5	5						"	"													
" "	" "	6	6						"	"													
Robert J. & Harriet Funk		7	7						"	"													
Paul H. & Emily Funk		8	8						"	"													
Chas. A. Funk		9	9						"	"													
		10																					
		11																					
		12																					
		13																					
		14																					
		15																					
		16																					
		17																					
		18																					
		19																					
		20																					

Cass County, Minnesota, for Taxes for the Year 1955.

	SOLD FOR TAXES	VALUATIONS BY SCHOOL DISTRICTS AS EQUALIZED BY DEPARTMENT OF TAXATION: District No. / Rate ... Mills	District No. / Rate ... Mills	District No. / Rate ... Mills	District No. / Rate ... Mills	Tax including State Homestead	State Tax on Non-Homestead	SPECIAL TAXES	TOTAL TAXES	PAID	WHEN PAID: Month Day Year	Number of Receipt	March Settlement 1956	June Settlement 1956	Penalty	November Settlement 1956	Penalty	Collections to First Monday in January 1957	Penalty	Delinquent on First Monday in January 1957	Penalty	Total Delinquent Tax and Penalty	REMARKS
		Dollars	Dollars	Dollars	Dollars	$ cts.	$ cts.	$ cts.	$ cts.				$ cts.	$ cts.	$ cts.	$ cts.	$ cts.	$ cts.	$ cts.	$ cts.	$ cts.	$ cts.	
1		70				17.34	.36		17.70	PAID IN FULL	MAY 31 1956	12175		17.70									
2		78				19.32	.40		19.72	PAID IN FULL	MAY 31 1956	12176		19.72									
3		78				19.32	.40		19.72	PAID IN FULL	[illegible]	12177		19.72									
4		78				19.32	.40		19.72	PAID IN FULL	MAY 31 1956	12179		19.72									
5		20				4.96	.10		5.06	PAID IN FULL	MAY [illegible]	12176		5.06									
6		20				4.96	.10		5.06	PAID IN FULL	[illegible]												
7		20				4.96	.10		5.06													5.06 & 5.57	
8		20				4.96	.10		5.06	PAID IN FULL	MAY 31 1956	12178		5.06									
9		20				4.96	.10		5.06	PAID IN FULL	MAY 28 1956	12177		5.06									
10																							
11																							
12																							
13																							
14																							
15																							
16																							
17																							
18																							
19																							
20																							
		404				100.00	2.06		102.16					87.10								5.06	

Assessment Roll and Tax List of Real Property in the Town of Powers, Cass County, Minnesota, for Taxes for the Year 1955.

*Indicate Type of Property: R - Residential, C - Commercial, I - Industrial, U - Utility, F - Farm

	IN WHOSE NAME ASSESSED	TO WHOM TRANSFERRED	DESCRIPTION OF PROPERTY: SUBDIVISION	Sec. or Lot	Town or Block	Rng.	Number of Acres of Land: Acres	Hills	No. School District	Indicate Homestead Tax or No	Indicate Agricultural Tax or No	Indicate Type of Property*	TRUE AND FULL VALUATIONS: LAND Exclusive of Structures and Improvements	BUILDINGS and Other Structures	MACHINERY Permanently Attached to Real Estate	TOTAL True and Full Value	ASSESSED VALUATIONS: RURAL: Homestead Up to $4,000 20%	RURAL: Over $4,000 and Non-Homestead 33⅓%	ALL OTHER: Homestead Up to $4,000 25%	ALL OTHER: Over $4,000 and Non-Homestead 40%	ALL OTHER: MACHINERY Permanently Attached to Real Estate 33⅓%	TOTAL ASSESSED VALUE	Total Assessed Value to Be Equalized by the Board of Review	FINAL EQUALIZED VALUE
							Acres	Hills					Dollars	Dollars	Dollars	Dollars	Dollars	Dollars	Dollars	Dollars	Dollars	Dollars	Dollars	Dollars
			Halands Lakeshore on Pk Lake						28															
1	~~Elmer Haland~~	State of Minnesota		1					30	No	Yes													
2	Barbara L. Ade			2						"	"													
3	Donald Hagland			3						"	"													
4	~~Elmer Haland~~	State of Minnesota		4						"	"													
5																								
6																								
7																								
8																								
9																								
10																								
11																								
12																								
13																								
14																								
15																								
16																								
17																								
18																								
19																								
20																								

	SOLD FOR TAXES	VALUATIONS BY SCHOOL DISTRICTS AS EQUALIZED BY DEPARTMENT OF TAXATION: District No. 30 Rate 44 Mills	District No. ..... Rate ..... Mills	District No. ..... Rate ..... Mills	District No. ..... Rate ..... Mills	District No. ..... Rate ..... Mills	District No. ..... Rate ..... Mills	Tax Including State Homestead ..... Mills	State Tax on Non-Homestead 2.1 Mills	SPECIAL TAXES	TOTAL TAXES		PAID	WHEN PAID			Number of Receipt	March Settlement 1956	June Settlement 1956	Penalty	November Settlement 1956	Penalty	Collections to First Monday in January 1957	Penalty	Delinquent as First Monday in January 1957	Penalty	Total Delinquent Tax and Penalty	REMARKS
		Dollars	Dollars	Dollars	Dollars	Dollars	Dollars	$ cts.	$ cts.	$ cts.	$ cts.			Month	Day	Year		$ cts.	$ cts.	$ cts.	$ cts.	$ cts.	$ cts.	$ cts.	$ cts.	$ cts.	$ cts.	
1												1																
2		90						2004	46		2050	2	PAID IN FULL	MAY	31	1956	42118		2050									
3		50						1114	26		1140	3	PAID IN FULL	MAY	14	1956	4126		1140									
4												4																
5												5																
6												6																
7												7																
8												8																
9												9																
10												10																
11												11																
12												12																
13												13																
14												14																
15												15																
16												16																
17												17																
18												18																
19												19																
20												20																
		140						3118	72		3190								3190									

Assessment Roll and Tax List of Real Property in the Town of Pequot

Form 5C (Section 273.11) Revised 1955

*Indicate Type of Property: R-Residential, C-Commercial, I-Industrial, U-Utility, F-Farm

Cass County, Minnesota, for Taxes for the Year 1955.

	IN WHOSE NAME ASSESSED	TO WHOM TRANSFERRED	DESCRIPTION OF PROPERTY: SUBDIVISION	Sec. or Lot	Town or Block	Rng.	Number of Acres of Land: Acres	100ths	No. School District	Indicate Homestead Tax or No	Indicate Agricultural Tax or No	Indicate Type of Property	TRUE AND FULL VALUATIONS: LAND Exclusive of Structures and Improvements	BUILDINGS and Other Structures	MACHINERY Permanently Attached to Real Estate	TOTAL True and Full Value	ASSESSED VALUATIONS: RURAL: Homestead Up to $4,000 20%	RURAL: Over $4,000 and Non-Homestead 33⅓%	ALL OTHER: Homestead Up to $4,000 25%	ALL OTHER: Over $4,000 and Non-Homestead 40%	MACHINERY Permanently Attached to Real Estate 33⅓%	TOTAL ASSESSED VALUE	Total Assessed Value as Equalized by the Board of Review	FINAL EQUALIZED VALUE
			Elds Shore										Dollars	Dollars	Dollars	Dollars	Dollars	Dollars	Dollars	Dollars	Dollars	Dollars	Dollars	Dollars
			Part of Lots 1 & 2 Sec 32-139-30																					
1	Elmer & Alda Dolf			1						Yes	30	100	Yes											
2	" " "			2			1	1		"	"	"												
3	" " "			3			4	6.20		"	"	"												
				3	Lots 3 & 4																			
4	Alfred L. & Vera Gustaman		W 50' of Lots 3 & Lot 4	4						"	"	"												
5	Fred Stormo			5						"	"	"												
6	Claude & Mabel Wisham			6						"	"	"												
7				7						"	"	"												
8	Floyd L. & Chester W. Smith		E 46.20' of Lot	2	1																			
9																								
10																								
11																								
12																								
13																								
14																								
15																								
16																								
17																								
18																								
19																								
20																								

	SOLD FOR TAXES	VALUATIONS BY SCHOOL DISTRICTS AS EQUALIZED BY DEPARTMENT OF TAXATION: District No. 2.10 Rate 48 Mills	District No. ..... Rate ..... Mills	District No. ..... Rate ..... Mills	District No. ..... Rate ..... Mills	District No. ..... Rate ..... Mills	Tax Including State Homestead ..... Mills	State Tax on Non-Homestead 5.17 Mills	SPECIAL TAXES	TOTAL TAXES		PAID	WHEN PAID: Month Day Year	Number of Receipt	March Settlement 1956	June Settlement 1956	Penalty	November Settlement 1956	Penalty	Collections to First Monday in January 1957	Penalty	Delinquent on First Monday in January 1957	Total Delinquent Tax and Penalty	REMARKS
		Dollars	Dollars	Dollars	Dollars	Dollars	Dollars	$ cts.	$ cts.	$ cts.					$ cts.	$ cts.	$ cts.	$ cts.	$ cts.	$ cts.	$ cts.	$ cts.	$ cts.	
1		20					446	10		456	1	PAID IN FULL	MAY 31 1956											
2		20					446	10		456	2	PAID IN FULL	MAY 31 1956	6079		13 68								
3		20					446	10		456	3	PAID IN FULL	MAY 31 1956											
4		224					5076	118		5194	4	PAID IN FULL	MAY 31 1956	12182		51 94								
5	SOLD FOR TAXES	187					4164	96		4260	5											42 60	42 60	
6		620					13804	320		14124	6	PAID IN FULL	MAY 31 1956	12133		141 24								
7		20					446	10		456	7	PAID IN FULL	MAY 31 1956			4 56								
8											8													
9											9													
10											10													
11											11													
12											12													
13											13													
14											14													
15											15													
16											16													
17											17													
18											18													
19											19													
20											20													
		1115					24828	584		25402						211 4						426		

Assessment Roll and Tax List of Real Property in the Town of Pequot

*Indicate Type of Property: R-Residential, C-Commercial, I-Industrial, U-Utility, F-Farm

	IN WHOSE NAME ASSESSED	TO WHOM TRANSFERRED	DESCRIPTION OF PROPERTY: SUBDIVISION (Sanborn Heights Plat filed Oct. 2-1930)	Sec. or Lot	Town or Block	Rge.	Number of Acres of Land (Acres 1926)	No. School District	Indicate Homestead Yes or No	Indicate Agricultural Land Yes or No	* Indicate Type of Property	TRUE AND FULL VALUATIONS: LAND Exclusive of Structures and Improvements (Dollars)	BUILDINGS and Other Structures (Dollars)	MACHINERY Permanently Attached to Real Estate (Dollars)	TOTAL True and Full Value (Dollars)	ASSESSED VALUATIONS: RURAL Homestead Up to $4,000 20%	RURAL Over $4,000 and Non-Homestead 33⅓%	ALL OTHER Homestead Up to $4,000 25%	ALL OTHER Over $4,000 and Non-Homestead 40%	ALL OTHER MACHINERY Permanently Attached to Real Estate 33⅓%	TOTAL ASSESSED VALUE (Dollars)	Total Assessed Value as Equalized by the State Board of Review (Dollars)	FINAL EQUALIZED VALUE (Dollars)
1	Clifford H. & Carolouise Jaffe			1				20	No	R													
2	" " "			2				"	"	"													
3	" " "			3				"	"	"													
4	" " "			4				"	"	"													
5	Aaron Jaffe Jr.			5				"	"	"													
6	" " "			6				"	"	"													
7	Karl A. & Martha B. Werner			7				"	"	"													
8	Ernest W. & Alma A. Graff			8				"	"	"													
9	~~Ernest W. & Alma A. Graff~~			9				"	"	"													
10	Clifford H. & Carolouise Jaffe			10				"	"	"													
11	" " "			11				"	"	"													
12	" " "			12				"	"	"													
13	" " "			13				"	"	"													
14	" " "			14				"	"	"													
15	" " "			15				"	"	"													
16																							
17																							
18																							
19																							
20																							

	SOLD FOR TAXES	VALUATIONS BY SCHOOL DISTRICTS AS EQUALIZED BY DEPARTMENT OF TAXATION: District No. 2.00 Rate 42.2 Mills (Dollars)	District No. ..... Rate ..... Mills (Dollars)	District No. ..... Rate ..... Mills (Dollars)	District No. ..... Rate ..... Mills (Dollars)	District No. ..... Rate ..... Mills (Dollars)	Tax Including State Homestead ..... Mills ($ cts.)	State Tax on Non-Homestead 5.17 Mills ($ cts.)	SPECIAL TAXES ($ cts.)	TOTAL TAXES ($ cts.)		PAID	WHEN PAID (Month Day Year)	Number of Receipt	March Settlement 1956 ($ cts.)	June Settlement 1956 ($ cts.)	Penalty ($ cts.)	November Settlement 1956 ($ cts.)	Penalty ($ cts.)	Collections to First Monday in January 1957 ($ cts.)	Penalty ($ cts.)	Delinquent on First Monday in January 1957 ($ cts.)	Penalty ($ cts.)	Total Delinquent Tax and Penalty ($ cts.)	REMARKS
1		10					222	06		228	1	PAID IN FULL	MAY 29 1956	6853		1070								
2		10					222	06		228	2	PAID IN FULL	MAY 29 1956											
3		10					222	06		228	3	PAID IN FULL	MAY 29 1956											
4		17					378	08		386	4	PAID IN FULL	MAY 29 1956											
5	H	70					1558			1558	5	PAID IN FULL	JAN 19 1956	158	1550									
6		17					378	08		386	6	PAID IN FULL	JAN 19 1956		386									
7		67					1492	34		1526	7	PAID IN FULL	MAY 21 1956	6398		1526								
8		67					1492	34		1526	8	PAID IN FULL	MAY 29 1956											
9		17					378	08		386	9	PAID IN FULL	MAY 29 1956	6853		2298								
10		17					378	08		386	10	PAID IN FULL	MAY 29 1956											
11		17					378	08		386	11	PAID IN FULL	MAY 29 1956											
12		17					378	08		386	12	PAID IN FULL	MAY 29 1956											
13		17					378	08		386	13	PAID IN FULL	MAY 29 1956	6853		1930								
14		17					378	08		386	14	PAID IN FULL	MAY 29 1956											
15		17					378	08		386	15	PAID IN FULL	MAY 29 1956											
16											16													
17											17													
18											18													
19											19													
20											20													
		H 70																						
		317					3610	158		3768					1941	6234								
		387																						

*Indicate Type of Property: R-Residential, C-Commercial, I-Industrial, U-Utility, F-Farm

Form 5C (53) [illegible]

In Whose Name Assessed	To Whom Transferred	Description of Property: Subdivision	Sec. or Lot	Town. or Block	Rng.	Number of Acres of Land: Acres	Number of Acres of Land: Mills	No. School District	Indicate Homestead Tax or No	Indicate Agricultural Tax or No	*Indicate Type of Property	True and Full Valuations: Land Exclusive of Structures and Improvements (Dollars)	Buildings and Other Structures (Dollars)	Machinery Permanently Attached to Real Estate (Dollars)	Total True and Full Value (Dollars)	Assessed Valuations: Rural: Homestead Up to $6,000 20% (Dollars)	Rural: Over $6,000 and Non-Homestead 33⅓% (Dollars)	All Other: Homestead Up to $1,000 25% (Dollars)	All Other: Over $1,000 and Non-Homestead 40% (Dollars)	All Other: Machinery Permanently Attached to Real Estate 33⅓% (Dollars)	Total Assessed Value (Dollars)	Total Assessed Value as Equalized by the Board of Review (Dollars)	Final Equalized Value (Dollars)
		Eeko Hill Part of Lot 2 Sec. 24-139-30						30															
Chester C. & L. Eugenia Fellhauer			1																				
" " "			2																				
" " "			3																				
" " "			4																				
" " "			5																				
Arthur A. Renck			6																				
"			7																				
"			8																				
Arthur A. & Ella Ellen Renck, Chester C. & L. Eugenia Fellhauer			9																				
" " " "			10																				
Chester C. & Eugenia Fellhauer			11																				
" " "			12																				
			13																				
			14																				
			15																				
			16																				
			17																				
			18																				
			19																				
			20																				

Sold for Taxes	Valuations by School Districts as Equalized by Department of Taxation: District No. ..... Rate ..... Mills	District No. ..... Rate ..... Mills	District No. ..... Rate ..... Mills	District No. ..... Rate ..... Mills	District No. ..... Rate ..... Mills	District No. ..... Rate ..... Mills	Tax Including State Homestead ..... Mills	State Tax on Non-Homestead ..... Mills	Special Taxes	Total Taxes		Paid	When Paid	Number of Receipt	March Settlement 1956	June Settlement, 1956	Penalty	November Settlement 1956	Penalty	Collections to First Monday in January 1957	Penalty	Delinquent on First Monday in January 1957	Penalty	Total Delinquent Tax and Penalty	Remarks
	Dollars	Dollars	Dollars	Dollars	Dollars	Dollars	$ cts.	$ cts.	$ cts.	$ cts.			Month Day Year		$ cts.	$ cts.	$ cts.	$ cts.	$ cts.	$ cts.	$ cts.	$ cts.	$ cts.	$ cts.	
											1														
											2														
											3														
											4														
											5														
											6														
											7														
											8														
											9														
											10														
											11														
											12														
											13														
											14														
											15														
											16														
											17														
											18														
											19														
											20														

Assessment Roll and Tax List of Real Property in the Town of Pewan, Cass County, Minnesota, for Taxes for the Year 1955.

*Indicate Type of Property: R - Residential, C - Commercial, I - Industrial, U - Utility, F - Farm

Form 5C (32) 48-4-50 Revised, 4000M-R.

In Whose Name Assessed	To Whom Transferred	Description of Property: Subdivision	Sec. or Lot	Town or Block	Rng.	Number of Acres of Land: Acres	Hdths	No. School District	Indicate Homestead Yes or No	Indicate Agricultural Yes or No	* Indicate Type of Property	True and Full Valuations: Land Exclusive of Buildings and Improvements (Dollars)	Buildings and Other Structures (Dollars)	Machinery Permanently Attached to Real Estate (Dollars)	Total True and Full Value (Dollars)	Assessed Valuations: Rural: Homestead Up to $4,000 20% (Dollars)	Rural: Over $4,000 and Non-Homestead 33⅓% (Dollars)	All Other: Homestead Up to $1,000 25% (Dollars)	All Other: Over $4,000 and Non-Homestead 40% (Dollars)	Machinery Permanently Attached to Real Estate 33⅓% (Dollars)	Total Assessed Value (Dollars)	Total Assessed Value as Equalized by the Board of Review (Dollars)	Final Equalized Value (Dollars)
Richard & Esther M. Gillespie		Gillespie's Sub-division Lot 3 Sec. 20-139-30	1					104	no														
Clara M. Lothamer			2						yes				40			add'l assessment 1955 by Sam Ford						101	
Julia Magdaline H. Bahl			3						yes				50			add'l assessment 1955 by Sam Ford						143	
" "			4																				
Richard & Esther M. Gillespie			5						no														
" "	"		6						no														
" "	"		7						no														
" "	"		8						no														
			9																				
			10																				
			11																				
			12																				
			13																				
			14																				
			15																				
			16																				
			17																				
			18																				
			19																				
			20																				

Valuations by School Districts as Equalized by Department of Taxation

	District No. ..... Rate ..... Mills (Dollars)	District No. ..... Rate ..... Mills (Dollars)	District No. ..... Rate ..... Mills (Dollars)	District No. ..... Rate ..... Mills (Dollars)	District No. ..... Rate ..... Mills (Dollars)	District No. ..... Rate ..... Mills (Dollars)	Tax Including State Homestead ..... Mills ($ cts.)	State Tax on Non-Homestead 5.11 Mills ($ cts.)	Special Taxes ($ cts.)	Total Taxes ($ cts.)
1				8			1.62	04		1.66
2				H 101			20.34			20.34
3				H 143			28.82			28.82
4				8			1.62	04		1.66
5				8			1.62	04		1.66
6				8			1.62	04		1.66
7				8			1.62	04		1.66
8				8			1.62	04		1.66
9										
10										
11										
12										
13										
14										
15										
16										
17										
18										
19										
20				H 244 48 292			58.88	04		59.12

	Paid	When Paid: Month	Day	Year	Number of Receipt	March Settlement 1956 ($ cts.)	June Settlement 1956 ($ cts.)	Penalty ($ cts.)	November Settlement 1956 ($ cts.)	Penalty ($ cts.)	Collections to Five Months in January 1957 ($ cts.)	Penalty ($ cts.)	Delinquent on Five Months in January 1957 ($ cts.)	Total Delinquent Tax and Penalty ($ cts.)	Remarks
1	PAID IN FULL	MAY	31	1956	12081		1.66								
2	PAID IN FULL	MAY	8	1956	5698		20.34								
3	PAID IN FULL	MAY	8	1956	5699		30.48								
4	PAID IN FULL	MAY	8	1956			1.66								
5	PAID IN FULL	MAY	31	1956			1.66								
6	PAID IN FULL	MAY	31	1956	12081		1.66								
7	PAID IN FULL	MAY	31	1956			1.66								
8	PAID IN FULL	MAY	31	1956			1.66								
9															
10															
11															
12															
13															
14															
15															
16															
17															
18															
19															
20							59.12								

Assessment Roll and Tax List of Real Property in the Town of Towers, Cass County, Minnesota, for Taxes for the Year 1955.

Form SC (53) UNIFORM TAX DIVISION, MINNEAPOLIS

*Indicate Type of Property: R-Residential, C-Commercial, I-Industrial, U-Utility, F-Farm

	IN WHOSE NAME ASSESSED	TO WHOM TRANSFERRED	DESCRIPTION OF PROPERTY: SUBDIVISION	Sec. or Lot	Town or Block	Rge.	Number of Acres of Land: Acres	Tenths	No. School District	Indicates Homestead Tax or No	Indicates Agricultural Tax or No	*Indicates Type of Property	TRUE AND FULL VALUATIONS: LAND Exclusive of Structures and Improvements	BUILDINGS and Other Structures	MACHINERY Permanently Attached to Real Estate	TOTAL True and Full Value	ASSESSED VALUATIONS: RURAL: Homestead Up to $1,000 20%	RURAL: Over $1,000 and Non-Homestead 33⅓%	ALL OTHER: Homestead Up to $1,000 25%	ALL OTHER: Over $1,000 and Non-Homestead 40%	MACHINERY Permanently Attached to Real Estate 33⅓%	TOTAL ASSESSED VALUE	Total Assessed Value as Equalized by the Board of Review	FINAL EQUALIZED VALUE
													Dollars	Dollars	Dollars	Dollars	Dollars	Dollars	Dollars	Dollars	Dollars	Dollars	Dollars	Dollars
1																								
2																								
3																								
4																								
5																								
6																								
7																								
8																								
9																								
10																								
11																								
12																								
13																								
14																								
15																								
16																								
17																								
18																								
19																								
20																								

Totals 1783 427

	SOLD FOR TAXES	VALUATIONS BY SCHOOL DISTRICTS AS EQUALIZED BY DEPARTMENT OF TAXATION: District No. 30 Rate 22 Mills	District No. 30 Rate 22 Mills	District No. 22 Rate 22 Mills	District No. 22 Rate 22 Mills	District No..... Rate..... Mills	District No..... Rate..... Mills	Tax Including State Homestead ..... Mills	State Tax on Non-Homestead ..... Mills	SPECIAL TAXES	TOTAL TAXES		PAID	WHEN PAID	Number of Receipt	March Settlement 1956	June Settlement 1956	Penalty	November Settlement 1956	Penalty	Collections to First Monday in January 1957	Penalty	Delinquent on First Monday in January 1957	Total Delinquent Tax and Penalty	REMARKS
		Dollars	Dollars	Dollars	Dollars	Dollars	Dollars	$ cts.	$ cts.	$ cts.	$ cts.			Month Day Year		$ cts.	$ cts.	$ cts.	$ cts.	$ cts.	$ cts.	$ cts.	$ cts.	$ cts.	
1												1													
2												2													
3												3													
4												4													
5												5													
6												6													
7												7													
8	Grand Totals											8													
9	H	14217	1713	2521	382:	19133						9													
10	T/H	16335	10113	3236	1786:	31470						10													
11		30552	11826	6057	2168:	50603						11													
12												12													
13												13													
14												14													
15						30-A	650244					15													
16						30-NA	292844					16													
17						NA A	122040					17													
18						NA NA	48016					18													
19												19													
20												20													
								11,482 94	162 44		11,594 38														