ASSESSMENT & TAX LIST

Powers

1951

INDEX TO SECTIONS

SECTION	PAGE
Sec. 1	
" 2	
" 3	
" 4	
" 5	
" 6	
" 7	
" 8	
" 9	
" 10	
" 11	
" 12	
" 13	
" 14	
" 15	
" 16	
" 17	
" 18	
" 19	
" 20	
" 21	
" 22	
" 23	
" 24	
" 25	
" 26	
" 27	
" 28	
" 29	
" 30	
" 31	
" 32	
" 33	
" 34	
" 35	
" 36	

For Convenience of Auditor in Showing Boundaries of School Districts

Township No. 79 *Range No.* 30 *Mer. P. M.*



Returns Showing Grain Received in or Handled by Elevators, Warehouses and Mills in the ..... of ..... in the County of ..... for the Year Ending May 1, 1951.

NAMES OF OWNERS	ADDRESS	Bushels of Wheat	Bushels of Soy Beans	Bushels of Flax	Total No. of Bushels of Wheat, Soy Beans and Flax	★ Tax of ½ Mill per Bushel Dollars	Cts.	Bushels of Corn	Bushels of Barley	Bushels of Rye	Bushels of Oats	Bushels of Buckwheat	Bushels of all Other Grains	Total No. Bushels Corn, Barley, Rye, Oats, Buckwheat and all Other Grains	★ Tax of ½ Mill Per Bushel Dollars	Cts.	★ Total Tax Dollars	Cts.	REMARKS

Note ★ Assessors will not fill these Columns

Killer's Point | Woodland | Des Moines Beach | Horseshoe Beach | Leroy Bay

REAL PROPERTY BECOMING SUBJECT TO TAXATION SINCE THE LAST PREVIOUS ASSESSMENT OR OMITTED FROM ASSESSMENT ROLLS THE PREVIOUS YEARS.

Assessment of Taxable Real Property in the _____ of _____, County of _____, Minn., for the Year 1951.

	NAME OF OWNER	School District	DESCRIPTION OF PROPERTY: SUBDIVISION	Sec. or Lot	Twp. or Block	Rge.	Number of Acres of Land: Acres	Hdths	Indicate Homestead Yes or No	Indicate Non-Homestead Yes or No	BY WHOM VALUED	TRUE AND FULL VALUATIONS: LAND Exclusive of Structures and Improvements Dollars	BUILDINGS and Other Structures Dollars	MACHINERY Permanently Attached to Real Estate Dollars	TOTAL True and Full Value Dollars	ASSESSED VALUATIONS: RURAL: Homestead Up to $4,000 20% Dollars	RURAL: Over $4,000 and Non-Homestead 33⅓% Dollars	ALL OTHER: Homestead Up to $4,000 25% Dollars	ALL OTHER: Over $4,000 and Non-Homestead 40% Dollars	MACHINERY Permanently Attached to Real Estate 33⅓% Dollars	TOTAL ASSESSED VALUE Dollars	FINAL EQUALIZED VALUE Dollars	
1											State												
											County												
											Local Bd.												
											Assessor												1
2											State												
											County												
											Local Bd.												
											Assessor												2
3											State												
											County												
											Local Bd.												
											Assessor												3
4											State												
											County												
											Local Bd.												
											Assessor												4
5											State												
											County												
											Local Bd.												
											Assessor												5
6											State												
											County												
											Local Bd.												
											Assessor												6
7											State												
											County												
											Local Bd.												
											Assessor												7
8											State												
											County												
											Local Bd.												
											Assessor												8
											State												
											County												
											Local Bd.												
											Assessor												

Total No. of Acres _____

Total Value as Equalized by

Total Value as Assessed by

SUMMARY OF TAX COLLECTION

Original Levy	$13,202.60	
Additions	$	
		$13,202.60
Abatements	$ 107.80	
		$13,094.80

COLLECTIONS

March Settlement	$ 2,198.60	
June Settlement	$ 6,117.32	
November Settlement	$ 2925.37	
January Settlement	$ 42.10	$11,337.44
		$
Over Collected	$ 16.44	
Under Collected	$	
Delinquent	$ 1773.80	$ 1757.36
Total		$13,094.80

Miller's Point | Woodland | Des Moines Beach | Horseshoe Beach | Lutsen Bay

Assessment of

NAME OF OWNER

1

2

3

4

5

6

7

8

Treasurer's Office, Cass County, Minnesota

RECEIVED this, the first Monday (being the 7th *day) of January, A. D. 1952, of* L. C. Peterson, *Auditor of said County, Minnesota, the Tax List of all Taxable Real and Personal Property in the* Town *of* Pownal *in said County for the year A. D. 1952, as specified above and amounting to* ..... *Dollars* 100

Paul D. Jewell, *County Treasurer.* F. M. P.

Auditor's Office, Cass County, Minnesota

I, ... *Auditor of said County, and State of Minnesota, do hereby certify that the following is a correct list of the Taxes levied on the Real and Personal Property in the* ..... *of* ..... *for the year 1951.*

WITNESS my hand and official seal, the ..... *day of* ..... *1952.*

(SEAL) ..... *County Auditor.*

Jan. 5, 1953

Office of County Treasurer, Cass County, Minnesota

To L. C. Peterson, County Auditor:

Sir:—I herewith return to you the Tax List for the Town *of* Pownal *in said County for the year 1951, heretofore received from you. I certify that I have compared the same with the duplicate receipts in your office, and have written opposite the amount of each tax so receipted the words "First Quarter Paid", "Second Quarter Paid", "Third Quarter Paid" or "Paid in full" as the case may be, and the number of my receipt given in discharge of said tax, and each tract or lot of real property against which the taxes remain unpaid is delinquent for said year.*

Yours respectfully,

Paul D. Jewell, by F. M. P.
County Treasurer.

Auditor's Office, Cass County, Minnesota

..... *195*...

I hereby certify that on the first Monday in January 1953, I received of ..... *County Treasurer, the Tax List of the* ..... *of* ..... *in said County for the year 1951; that I have compared the said list with the Statements receipted for by said Treasurer, which are on file in my office, and that each tract or lot of real property therein against which the taxes, or any part thereof, remains unpaid are delinquent for said year.*

(SEAL) ..... *County Auditor.*

Miller's Point | Woodland | Des Moines Beach | Horseshoe Beach | Lucy Bay | ...

Real

Assessment of

TABULAR SCHEDULE OF VALUATIONS, RATES AND TAXES

LEVIED IN THE Town OF Powers

COUNTY OF CASS, STATE OF MINNESOTA

	NAME OF OWNER	VALUATION BY SCHOOL DISTRICTS: Agricultural Lands (Dollars)	Non-Agricultural Lands (Dollars)	Personal Property (Dollars)	Total Value of all Property except Money and Credits (Dollars)	RATE OF STATE TAXES: Total Rate of State Tax (Mills)	RATE OF COUNTY TAXES: Rev. (Mills)	R. & B. (Mills)	Wel-fare (Mills)	Bonds and Int. (Mills)	(Mills)	Total Rate of County Tax (Mills)	RATE OF TOWN TAXES: Rev. (Mills)	R. & B. (Mills)	Drag Tax (Mills)	State Loan (Mills)	Del. (Mills)	(Mills)	(Mills)	Total Rate of Town Tax (Mills)	RATE OF SCHOOL TAXES: Local 1 Mill (Mills)	Special (Mills)	State Loan (Mills)	Deficiency (Mills)	Tuition (Mills)	Transportation (Mills)	E.O. B.d. (Mills)
1	Un	37671	15,581	7506	60,758	H. 4.93	27.4	14.4	44.7	17.3		103.8	5.	4.2	1.		5.			15.2	1. 20			45.	3.	10.	5
2						N. H. 2.79															1. 40			45.	3	10	5
3						7.72																					
4	Assessed Value Homestead	Rural 23,070	All Other 663	Personal Property	Total 23,733																						
5	Non-Homestead	23,967	5552	7506	37,025																						
	Total	47,037	6215	7506	60,758																						
6																											
7																											
8																											

	Total Rate of Sch'l Tax (Mills)	Total Rate of all Taxes (Mills)	Local 1 Mill	Special	State Loan	Def.	Trans.	E.O.	B.d.	Total School Taxes	FUNDS	Rate	Amounts
			TAXES LEVIED: LOCAL 1 MILL AND SPECIAL SCHOOL TAXES BY DISTRICTS								ALL OTHER TAXES		
1	84.	207.93	3765	75340		167518	11300	37662	18836	316421	State—Non-Homestead,		10892
2	104.	227.93	2327	92340		1038.70	6925	23077	11544	24 83	State—Homestead,		29925
3			60.72	167680		273408	18225	60739	30380	556504	County Revenue,		166467
											County Road and Bridge,		8147.13
											County Welfare,		27157.78
											Bonds and Interest		18271.00
													630627
4											Town Revenue,		30367
											Town Road and Bridge,		28587
											Town Drag,		2066
											Town State Loan,		
											Telephone		30367
													92372
5											School Local 1 Mill,		60.72
											School Special,		167680
											School State Loan,		
											Deficiency		273408
											Tuition		18225
											Transportation		60739
											E.O.		30380
											E.B.d.		556504
													13,202.60

Total Taxes Real Estate 11471.72
Pers. Prop. 1730.88
Total 13,202.60

Total Levy, 813,202.60

Total Number of Acres 12,827.77

I, S. C. Peterson, Auditor of said County and State aforesaid, do hereby certify that the foregoing is a true and correct Schedule, showing the valuation of all the taxable property, in the Town of Powers, in said County, the several rates of Taxation and Totals of the several Tax Funds levied thereon for the year A. D. 1931.

Witness my hand and official seal, this 6th day of December A. D. 1931.

S. C. Peterson, County Auditor.
By Helen Gibbs, Deputy

State of Minnesota, } ss
COUNTY OF CASS

SEAL

Assessment of

NAME OF OWNER

1

2

3

4

5

6

7

8

COLLECTIONS OF TAXES OF 195 , OF , CASS COUNTY, MINNESOTA

FUNDS	MARCH SETTLEMENT 19 52	JUNE SETTLEMENT 19 52	NOV. SETTLEMENT 19 52	Amount Collected from Nov. 19 52 to First Monday in Jan. 19 53	REDUCTIONS	Total Reductions and Collected	BALANCE UNCOLLECTED	ADDITIONS	Total Uncollected to First Monday in January, 19
State —Non-Homestead,	2046	5334	1745	40					
State —Homestead,	4597	14027	6719	90					
County Revenue,	26739	77930	37341	501					
County Road and Bridge,	14158	40577	19624	263					
County Welfare,	43948	122260	60711	818					
County Bond and Intfrest,	17009	49229	23576	317					
Town Revenue,	4916	14228	6814	91					
Town Road and Bridge,	4129	11752	5724	77					
Town Drag,	983	2846	1363	18					
Town State Loan,	4916								
Closed		14228	6814	91					
School Local 1 Mill,	983	2846	1363	18					
School Special,	33002	17018	34680	734					
School State Loan,									
Deficiency	44203	128054	61326	823					
Tuition									
Transportation	29449	8527	4089	55					
C. C.	9832	27457	13628	183					
B. T.	4916	14228	6814	91					
	249865	617152	292537	4260					

		LOCAL 1 MILL	SPECIAL	STATE LOAN	Transp.	D. L.	C. C.	B. T.	TOTALS
MARCH SETTLEMENT	School District No. Un A	316	6328		949	13287	3164	1582	26526
	Non Ma	667	26674		2000	30066	6668	2557	67634
	Totals	983	33002		2949	43241	9832	4916	95723
JUNE SETTLEMENT	School District No. Un A	1870	36907		5521	82717	18409	9202	154626
	Un Ma	1005	4021		3016	45337	10053	5026	103458
	Totals	2875	77018		8537	128054	28451	14228	257139
NOVEMBER SETTLEMENT	School District No. Un A	992	19831		2975	44620	9916	4958	83292
	Un Ma	371	14849		1114	16706	3712	1856	38608
	Totals	1363	34680		4089	61326	13628	6814	121900
NOVEMBER to JANUARY	School District No. Un Ma	18	734		55	823	183	91	1904
	Totals	18	734		55	823	183	91	1904
ADDITIONS	School District No.								
	Totals								
REDUCTIONS	School District No.								
	Totals								

Robt
WILLAPA POINT
Woodland
Des Moines Beach
Horseshoe Beach
Lucy Bay

Form 5CD

Assessment Roll and Tax List of Real Property in the Town of Pennel

Cass County, Minnesota, for Taxes for the Year 1951

	In Whose Name Assessed	To Whom Transferred	Description of Property: Subdivision	Sec. or Lot	Town or Block	Rng.	Number of Acres of Land: Acres	100ths	No. School District	Information Received to Date	Information Applied to Tax or No	True and Full Valuations: Land Exclusive of Structures and Improvements	Buildings and Other Structures	Machinery Permanently Attached to Real Estate	Total True and Full Value	Assessed Valuations: Rural: Homestead Up to $4,000 20%	Rural: Over $4,000 and Non-Homestead 33⅓%	All Other: Homestead Up to $4,000 25%	All Other: Over $4,000 and Non-Homestead 40%	Machinery Permanently Attached to Real Estate 33⅓%	Total Assessed Value	Total Amount Value as Equalized by the Board of Review	Final Equalized Value
							Acres	100ths				Dollars	Dollars	Dollars	Dollars	Dollars	Dollars	Dollars	Dollars	Dollars	Dollars	Dollars	Dollars
1	E. H. Pennel		NE¼ of NE¼ Lot 1				139.30	34.70	Two	No													
2	State of Minnesota		NW¼ of NE¼ Lot 2																				
3	State of Minnesota		SW¼ of NE¼																				
4			SE¼ of NE¼																				
5																							
6	State of Minnesota		NE¼ of NW¼ exc. Lot 3																				
7	State of Minnesota		NW¼ of NW¼ Lot 4																				
8	State of Minnesota		SW¼ of NW¼																				
9	State of Minnesota		SE¼ of NW¼																				
10																							
11	State of Minnesota		NE¼ of SW¼																				
12	State of Minnesota		NW¼ of SW¼																				
13	State of Minnesota		SW¼ of SW¼																				
14	State of Minnesota		SE¼ of SW¼																				
15																							
16	E. H. Pennel		NE¼ of SE¼				40																
17	State of Minnesota		NW¼ of SE¼																				
18	State of Minnesota		SW¼ of SE¼																				
19	E. H. Pennel		SE¼ of SE¼				40																
20																							
							114.90																

	Sold for Taxes	Valuations by School Districts as Equalized by Department of Taxation: District No. 1 Rate 54 Mills	District No. ..... Rate ..... Mills	District No. ..... Rate ..... Mills	District No. ..... Rate ..... Mills	District No. ..... Rate ..... Mills	District No. ..... Rate ..... Mills	Tax Including State Homestead ..... Mills	State Tax on Non-Homestead 14 Mills	Special Taxes	Total Taxes		Paid	When Paid: Month Day Year	Number of Receipt	March Settlement 1952	June Settlement 1952	Penalty	November Settlement 1952	Penalty	Collections to First Monday in January 1953	Penalty	Delinquent on First Monday in January 1953	Total Delinquent Tax and Penalty	Remarks
		Dollars	Dollars	Dollars	Dollars	Dollars	Dollars	$ cts.	$ cts.	$ cts.	$ cts.					$ cts.	$ cts.	$ cts.	$ cts.	$ cts.	$ cts.	$ cts.	$ cts.	$ cts.	
1		.552						1082	14		1096	1	PAID IN FULL	MAY 31 1952	11172		0961								
2												2													
3												3													
4												4													
5												5													
6												6													
7												7													
8												8													
9												9													
10												10													
11												11													
12												12													
13												13													
14												14													
15												15													
16		.579						1226	16		1242	16	PAID IN FULL	MAY 31 1952	11172		1242								
17												17													
18												18													
19		.579						1226	16		1242	19	PAID IN FULL	MAY 31 1952	11172		1242								
20												20													
		1710						3534	46		3580						3580								

Killen's Point | Woodland | Des Moines Beach | Horseshoe Beach | Leroy Bay

Assessment Roll and Tax List of Real Property in the Town of Pequot, Cass County, Minnesota, for Taxes for the Year 1951.

	In Whose Name Assessed	To Whom Transferred	Description of Property: Subdivision	Sec. or Lot	Town or Block	Reg.	Number of Acres of Land (Acres)	No. School District	Indicates Homestead Tax Not Paid	Indicates Approximate Tax Not Paid	True and Full Valuations: Land Exclusive of Structures and Improvements (Dollars)	Buildings and Other Structures (Dollars)	Machinery Permanently Attached to Real Estate (Dollars)	Total True and Full Value (Dollars)	Assessed Valuations: Rural: Homestead Up to $4,000 20% (Dollars)	Rural: Over $4,000 and Non-Homestead 35 1/3% (Dollars)	All Other: Homestead Up to $4,000 25% (Dollars)	All Other: Over $4,000 and Non-Homestead 40% (Dollars)	Machinery Permanently Attached to Real Estate 33 1/3% (Dollars)	Total Assessed Value (Dollars)	Total Assessed Valuation Revised by the Board of Review (Dollars)	Final Equalized Value (Dollars)
1	Mike L. Sheridan		NE¼ of NE¼ Lot 1	2	139	30	37.88	2	Yes	Yes												
2	State of Minnesota		NW¼ of NE¼ Lot 2																			
3	State of Minnesota		SW¼ of NE¼																			
4	State of Minnesota		SE¼ of NE¼																			
5																						
6	Louise Hetzel		NE¼ of NW¼ Lot 3				37.88		No													
7	John M. Johnson		E½ of Lots 4 & 5 NW¼ of NW¼				37.88		Yes													
8	" "		W½ of Lots 4 & 5 SW¼ of NW¼				36.65		Yes													
9	Tony Forrest		SE¼ of NW¼				40		No													
10																						
11			NE¼ of SW¼																			
12			NW¼ of SW¼																			
13			SW¼ of SW¼																			
14			SE¼ of SW¼																			
15																						
16	State of Minnesota		NE¼ of SE¼																			
17	Tony Forrest		The part of Lot 6 lying S. of NW¼ of SE¼ and N. line				40		No													
18	~~Wm. Clark Payne~~ M. A. Pearson		SW¼ of SE¼ Lot 7				40.65															
19	State of Minnesota		SE¼ of SE¼																			
20	C. W. & Florence LeBarron		N. 13.6 acs. of Lot 6				13.6															
							290.14															

Whole # 1778

	Sold for Taxes	Valuations by School Districts as Equalized by Department of Taxation: District No. 2 Rate 20 Mills	District No. ..... Rate ..... Mills	District No. 74 Rate 71 Mills	District No. ..... Rate ..... Mills	District No. ..... Rate ..... Mills	District No. ..... Rate ..... Mills	Tax Including State Homestead Tax	State Tax on Non-Homestead ..... Mills	Special Taxes	Total Taxes		Paid	When Paid: Month Day Year	Number of Receipt	March Settlement 1952	June Settlement 1952	Penalty	November Settlement 1952	Penalty	Collections to First Monday in January 1953	Penalty	Delinquent on First Monday in January 1953	Total Delinquent Tax and Penalty	Remarks
		Dollars	Dollars	Dollars	Dollars	Dollars	Dollars	$ cts.	$ cts.	$ cts.	$ cts.					$ cts.	$ cts.	$ cts.	$ cts.	$ cts.	$ cts.	$ cts.	$ cts.	$ cts.	
1		H 46						936			936	1	PAID IN FULL	MAY 31 1952	12128		936								
2												2													
3												3													
4												4													
5												5													
6		64		21 88				1122	16		1138	6											1138	1250	
7	SOLD FOR TAXES			66	80			3330	22		3852	7	PAID IN FULL	OCT 21 1952	13570				3852	158					
8	SOLD FOR TAXES	32						666			666	8	PAID IN FULL	OCT 21 1952					666						
9	SOLD FOR TAXES	68						1830	24		1854	9											1854		
10												10													
11												11													
12												12													
13												13													
14												14													
15												15													
16												16													
17	SOLD FOR TAXES	80						1768	24		1792	17											1792		
18		80						1788	24		1812	18	PAID IN FULL	SEP 29 1952	12129				1812	54					
19												19													
20	N	147 77		H 88				2432 3334	32		2464 3411	20	PAID IN FULL	MAY 28 1952	5268		2464 3411		1236				4711		
		4 67		1 68				10544	142		10686						8400								
								14377																	

Milo #4 Point | Woodland | Deer Mistress Beach | Horseshoe Beach | Jumpy Bay

Assessment Roll and Tax List of Real Property in the Town of Pavern

Form 5CD (multi-lore makers, inclusive)

	IN WHOSE NAME ASSESSED	TO WHOM TRANSFERRED	DESCRIPTION OF PROPERTY: SUBDIVISION	Sec. or Lot	Town or Block	Rng.	Number of Acres of Land: Acres	100ths	Indicates Homestead by Yes or No	Indicates Agricultural Tax by Yes or No	TRUE AND FULL VALUATIONS: LAND Exclusive of Structures and Improvements	BUILDINGS and Other Structures	MACHINERY Permanently Attached to Real Estate	TOTAL True and Full Value	ASSESSED VALUATIONS: RURAL: Homestead Up to $4,000 20%	RURAL: Over $4,000 and Non-Homestead 33⅓%	ALL OTHER: Homestead Up to $4,000 25%	ALL OTHER: Over $4,000 and Non-Homestead 40%	MACHINERY Permanently Attached to Real Estate 33⅓%	TOTAL ASSESSED VALUE	Total Assessed Values as Equalized by Board of Review	FINAL EQUALIZED VALUE
											Dollars	Dollars	Dollars	Dollars	Dollars	Dollars	Dollars	Dollars	Dollars	Dollars	Dollars	Dollars
1	Charles L. & Nettie Wyengland		NE¼ of NE¼ Lot 1	3	139	30	37															
2	Amelia Mooney		NW¼ of NE¼ Lot 2				37	26														
3	Everett A. & Joan Ridrone		Lot 10 less parcel sold																			
			SW¼ of NE¼				25	53														
			N. 20 ft. of Lot 11																			
			SE¼ of NE¼				27	40														
4	Mary M. Sibley		Starting at NW cor. of Lot 11 E. on N. line 50 ft. thence due S. 150 ft. thence Northwest to the																			
	Chas. R. & Grace Pinkham		point of beginning				6	00														
5	Theodore & Janet Lundblad		NE¼ of NW¼ Lot 3				28	45														
			Lot 4 less N. 15 rds. of N. 15 rds.																			
6	John Nyman		NW¼ of NW¼				21	72														
			Lot 5 less N. 15 rds. of N. 20 rds. less																			
7			SW¼ of NW¼ 2½ acs.				30	39														
8	Thomas J. & Ida La Vasseur		S. 17 ft. acs. of Lot 11				17	42														
			SE¼ of NW¼																			
9	Lorenzo J. & Marjorie Mulkins		S. 75' of E. 200' of Lot 5				33															
10			NE¼ of SW¼ Lot 7				39	90														
11	Mary M. Stern		NW¼ of SW¼ Lot 6				32	15														
12	John Nyman		SW¼ of SW¼				40															
13	Thomas J. & Ida La Vasseur		SE¼ of SW¼ Lot 8				49	58														
14	Herbert D. Wolf		S. 75' of E. 150' of E. 200' of Lot 5				33															
15			NE¼ of SE¼																			
16	Thomas J. & Ida B. La Vasseur		NW¼ of SE¼ Lot 9				31	72														
17			SW¼ of SE¼																			
18	James L. & Myrtle C. Riddle		Part of Lot 5																			
19			SE¼ of SE¼				2	58														
20	Arthur J. & Lillian M. Bridgy		N. 15 rds. of N. 15 rds. of Lot 4				10															
							433	11														

	SOLD FOR TAXES	VALUATIONS BY SCHOOL DISTRICTS AS EQUALIZED BY DEPARTMENT OF TAXATION: District No. 19 Rate 9.5 Mills	District No. ..... Rate ..... Mills	District No. 2 Rate 4.5 Mills	District No. ..... Rate ..... Mills	District No. ..... Rate ..... Mills	District No. ..... Rate ..... Mills	Tax Including State Homestead ..... Mills	State Tax on Non-Homestead 1.9 Mills	SPECIAL TAXES	TOTAL TAXES		PAID	WHEN PAID	Number of Receipt	March Settlement 1952	June Settlement 1952	Penalty	November Settlement 1952	Penalty	Collections to First Monday in January 1953	Penalty	Delinquent on First Monday in January 1953	Total Delinquent Tax and Penalty	REMARKS
		Dollars	Dollars	Dollars	Dollars	Dollars	Dollars	$ cts.	$ cts.	$ cts.	$ cts.			Month Day Year		$ cts.	$ cts.	$ cts.	$ cts.	$ cts.	$ cts.	$ cts.	$ cts.	$ cts.	
1		21 97						29 16			20 16	1	PAID IN FULL	MAY 31 1952	11173		20 16								
2		21 85						29 05																	
	159	142	Board of Educ					29 52	40		29 92	2	PAID IN FULL	OCT 9 1952	12865										Rent 124 Abolish
3		21 77						24 32			24 32	3	2nd Half Paid / 1st Half Paid	OCT 15 1952 / MAY 31 1952	14156 / 11174		12 16		12 16						
4		21 65						13 10			13 10	4	2nd Half Paid / 1st Half Paid	OCT 16 1952 / MAY 31 1952	14257 / 11174		6 55		6 55						
5		21						14 96	20		14 96	5	PAID IN FULL	OCT 1952 / MAY 31 1952	7668		14 96								
6		158						33 86	44		33 30	6	2nd Half Paid / 1st Half Paid	OCT 1 1952 / MAY 31 1952	12911 / 11176		16 65		16 65						
7	D FOR TAXES	118						24 54			24 54	7	Part Paid / Part Paid	OCT 7 1952 / MAY 31 1952	12913 / 11177		11 91		12 50				13		Bal due 13c
8		21 78						15 18			15 18	8	Part Paid / Part Paid	OCT 7 1952 / MAY 31 1952	12917 / 11177		7 59		7 60				9		9c
9				31 150 / 126				54 70	34		55 04	9	2nd Half Paid / 1st Half Paid	OCT 3 1952 / MAY 31 1952	12918 / 11175		27 52		27 52						
10		21						14 96	20		14 96	10	PAID IN FULL	MAY 31 1952	11177		14 96								
11		167						13 94	18		14 12	11	PAID IN FULL	MAY 31 1952	11178		14 12								
12	D FOR TAXES	21 55						11 44			11 44	12	Part Paid / Part Paid	OCT 1 1952 / MAY 31 1952	12919 / 11179		5 72		5 50				22		Bal due 22c
13	D FOR TAXES	21 76						14 56			14 56	13	Part Paid / Part Paid	OCT 7 1952 / MAY 31 1952	12920 / 11179		7 28		7 00				28		Bal due 28c
14		103						21 42	28		21 70	14	2nd Half Paid / 1st Half Paid	OCT 3 1952 / MAY 31 1952	12921 / 11175		10 85		10 85						
15	FOR TAXES	59						12 26	16		12 42	15											12 42		
16												16													
17		114						23 70	32		24 02	17	2nd Half Paid / 1st Half Paid	OCT 3 1952 / MAY 31 1952	12922 / 11175		12 01		12 01						
18												18													
19		22						4 58	06		4 64	19	PAID IN FULL	MAY 31 1952	11174		4 64								
20		47						9 98			9 98	20	PAID IN FULL	MAY 31 1952	6958		9 98								
	H	641		1 170				54 70																	
		1		125				30 09	258		35 836						17 06		13 582			13 14			
		1		240				35 578																	

Miller's Point | Woodland | Des Moines Beach | Horseshoe Beach | Jury Bay

Assessment Roll and Tax List of Real Property in the Town of Pennock

Form 4CD

	In whose name assessed	To whom transferred	Description of property: Subdivision	Sec. or Lot	Town or Block	Rng.	Number of Acres of Land: Acres	Mills	No. School District	Indicate Homestead by a	Indicate Agricultural by a	True and Full Valuations: Land Exclusive of Structures and Improvements	Buildings and Other Structures	Machinery Permanently Attached to Real Estate	Total True and Value	Assessed Valuations: Rural: Homestead Up to $4,000 20%	Rural: Over $4,000 and Non-Homestead 33⅓%	All Other: Homestead Up to $4,000 25%	All Other: Over $4,000 and Non-Homestead 40%	Machinery Permanently Attached to Real Estate 33⅓%	Total Assessed Value as Corrected by the Board of Review	Final Equalized Value
							Acres					Dollars	Dollars	Dollars	Dollars	Dollars	Dollars	Dollars	Dollars	Dollars	Dollars	Dollars
	James Eugene + Theresa Warrington		NE¼ of NE¼	4	139	30	40		7n	Yes												
	Richard Jr. + Ethelyn M. Carder		NW¼ of NE¼				40															
	~~Richard F. Carder~~ " " "		SW¼ of NE¼				40															
	"		SE¼ of NE¼				40															
	Lester E. + Frances Scott		NE¼ of NW¼ Lot 4 423' of L 637'				3266															
	~~George D. + Edith F. Todd~~ Thomas A. + Ruth E. Johnson		NW¼ of NW¼				40		7n													
	" " " "		SW¼ of NW¼				40															
	Lester E. + Frances Scott		SE¼ of NW¼				40		7n													
	Eugene Warrington		423' of L 637' of NE¼ of NE¼	10			5															
	Lester E. + Frances Scott		NE¼ of SW¼	11			40															
	Ed Eberhart		NW¼ of SW¼	12			40		7n													
	Jay J. + Sadie E. Cummins		SW¼ of SW¼	13			40															
	Lester E. + Frances Scott		SE¼ of SW¼	14			40		7n													
				15																		
	Richard F. Carder + Ethelyn M. Carder		NE¼ of SE¼	16			40															
	" "		NW¼ of SE¼	17			40															
	Richard F. + Ethelyn M. Carder		SW¼ of SE¼ less W 24 rds.	18			40															
	Richard F. Carder + Ethelyn M. Carder		Lots 1 + 2 of SE¼ of SE¼	19			32															
	~~Stanwood B. Bundy~~ Ralph P. Bundy		Lots 3 + 4 of SE¼ of SE¼	20			8															
	Ralph Paul Bundy + Joyce E. Bundy		W 24 rds of SW¼ SE¼				637	66														

Valuations by School Districts as Equalized by Department of Taxation

	Sold for Taxes	District No. 24 Rate 34.1 Mills	District No. ..... Rate ..... Mills	District No. ..... Rate ..... Mills	District No. ..... Rate ..... Mills	District No. ..... Rate ..... Mills	District No. ..... Rate ..... Mills	Tax including State Homestead	State Tax on Non-Homestead .98 Mills	Special Taxes	Total Taxes		Paid	When Paid	Number of Receipt	March Settlement 1952	June Settlement 1952	Penalty	November Settlement 1952	Penalty	Collections to First Monday in January 1953	Penalty	Delinquent on First Monday in January 1953	Total Delinquent Tax and Penalty	Remarks
		Dollars	Dollars	Dollars	Dollars	Dollars	Dollars	$ cts.	$ cts.	$ cts.	$ cts.			Month Day Year		$ cts.	$ cts.	$ cts.	$ cts.	$ cts.	$ cts.	$ cts.	$ cts.	$ cts.	
1		31	51					1060			1060	1	2nd Half Paid 1st Half Paid	OCT 8 1952 MAY 4 1952	5716 5312		2297		2297						
2		31	170					3534			3534	2	2nd Half Paid 1st Half Paid	OCT 8 1952 MAY 4 1952											
3		31	162					3368			3368	3	2nd Half Paid 1st Half Paid	OCT 8 1952 MAY 31 1952	13101 12889		1684		1684						
4		31	35					728			728	4	2nd Half Paid 1st Half Paid	OCT 8 1952 MAY 31 1952	13101		364		364						
5												5													
6		31	76					1580			1580	6												1580	1738
7			107					2266	30		2296	7	PAID IN FULL	MAY 7 1952	14979		3857								
8			74					1538	20		1558	8	PAID IN FULL	MAY 7 1952											
9		31	191					3972			3972	9												3972	4369
10		31	154					3202			3202	10	PAID IN FULL	MAY 2 1952	6651		3202								
SOLD FOR TAXES		31	80					1664			1664	11												1664	1830
12	SOLD FOR TAXES		59					1206	16		1222	12	PAID IN FULL	FEB 13 1952	398	1222									
13			59					1206	16		1222	13	PAID IN FULL	MAY 31 1952	6994		1222								
14		31	34					706			706	14												706	777
15												15													
16		31	70					1456			1456	16	2nd Half Paid 1st Half Paid	OCT 8 1952 MAY 31 1952	13101		728		728						
17		31	91					1892			1892	17	2nd Half Paid 1st Half Paid	OCT 8 1952 MAY 31 1952	13101 12889		946		946						
18		31	63					1310			1310	18	2nd Half Paid 1st Half Paid	OCT 8 1952 MAY 31 1952	13101		655		655						
19		31	55					1144			1144	19	2nd Half Paid 1st Half Paid	OCT 8 1952 MAY 31 1952	13101		572		572						
20		31	46					956			956	20	PAID IN FULL	AUG 8 1952	12063		956	24							
		M 1575 332 1577						32788	82		32870					12724	15524		8202					7962	

Assessment Roll and Tax List of Real Property in the Town of Powers

Cass County, Minnesota, for Taxes for the Year 1951.

Form 5CD

In Whose Name Assessed	To Whom Transferred	Description of Property: Subdivision	Sec. or Lot	Town or Block	Rge.	Number of Acres of Land: Acres	100ths	No. School District	Indicates homestead in Tax Ex.	Indicates agricultural land in Tax Ex.	True and Full Valuations: Land Exclusive of Structures and Improvements (Dollars)	Buildings and Other Structures (Dollars)	Machinery Permanently Attached to Real Estate (Dollars)	Total True and Full Value (Dollars)	Assessed Valuations: Rural: Homestead Up to $4,000: 20% (Dollars)	Rural: Over $4,000 and Non-Homestead 33⅓% (Dollars)	All Other: Homestead Up to $4,000: 25% (Dollars)	All Other: Over $4,000 and Non-Homestead 40% (Dollars)	Machinery Permanently Attached to Real Estate 33⅓% (Dollars)	Total Assessed Value (Dollars)	Total Assessed Value as Equalized by Director of Department of Review (Dollars)	Final Equalized Value (Dollars)
Henry + Elizabeth Quickert		NE¼ of NE¼	5	139	30	38	88	Zm														
John M. + Evelyn V. Rohr		24 of NE¼ less 3 ac. of the pond in the SE cor. of the pond				18		2														
Geo. J. Kabl		SW¼ of NE¼ E of Hy #371				3		10														
Henry + Elizabeth Quickert		SE¼ of NE¼				40																
" " "		NW¼ of NE¼ E of Hy #371				37																
Ed Stanich		NE¼ of NW¼				40		2a														
State of Minnesota		NW¼ of NW¼																				
State of Minnesota		SW¼ of NW¼																				
Geo. Kabl		SE¼ of NW¼				40		2														
Harold J. + Nellie J. Simmons		E½ of NE¼ of NE¼				20																
Geo. J. Kabl		NE¼ of SW¼				40																
Northwestern Imp. Co.		NW¼ of SW¼				Exempt - Rg. Property																
Lorne + Nellie L. Vincent		SW¼ of SW¼				40		2														
		SE¼ of SW¼				40																
Harry + Irene Simmons		9 ac. of S. 20 rods of the pond in E of Hy #371 of the NE of NE¼				2																
Arnold A. + Nellie Anderson		NE¼ of SE¼				40																
" "		NW¼ of SE¼				40																
" "		SW¼ of SE¼				40																
" "		SE¼ of SE¼				40																
						518	88															

Valuations by School Districts as Equalized by Department of Taxation

	Sold for Taxes	District No. 2 Rate 71.4 Mills	District No. ..... Rate ..... Mills	District No. ..... Rate ..... Mills	District No. ..... Rate ..... Mills	District No. ..... Rate ..... Mills	District No. ..... Rate ..... Mills	Tax including State Homestead	State Tax on Non-Homestead 7.49 Mills	Special Taxes	Total Taxes		Paid	When Paid (Month Day Year)	Number of Receipt	March Settlement 1952	June Settlement 1952	Penalty	November Settlement 1952	Penalty	Collections to First Monday in January 1953	Penalty	Delinquent on First Monday in January 1953	Total Delinquent Tax and Penalty	Remarks
		Dollars	Dollars	Dollars	Dollars	Dollars	Dollars	$ cts.	$ cts.	$ cts.	$ cts.					$ cts.	$ cts.	$ cts.	$ cts.	$ cts.	$ cts.	$ cts.	$ cts.	$ cts.	
1		63						1310			1310	1	2nd Half Paid / 1st Half Paid	OCT 3 1952 / MAY 31 1952	14193 / 12134		655		655						
2		45						936	12		948	2	PAID IN FULL	MAY 31 1952	12354		948								
3		6						124			124	3	PAID IN FULL	OCT 27 1952	14105				124	04					
4		164						3410			3410	4	2nd Half Paid / 1st Half Paid	OCT 3 1952 / MAY 31 1952	14193 / 12134		1705 / 1705								
5		35						728			728	5	2nd Half Paid / 1st Half Paid	MAY 31 1952			364		364						
6		43						894	12		906	6												906	
7												7													
8												8													
9		142						2952			2952	9	PAID IN FULL	OCT 27 1952	14105				2952	103					
10		42						874			874	10	PAID IN FULL	MAY 31 1952	11179		874								
11		51						1060			1060	11	PAID IN FULL	OCT 27 1952	14105				1060	38					
12												12													
13		35						728			728	13	PAID IN FULL	JUL 2 1952	10054				728	63					
14		166						3452			3452	14	PAID IN FULL	JUL 2 1952					3452						
15		301						6258			6258	15	PAID IN FULL	FEB 5 1952	248	6258									
16	SOLD FOR TAXES	167						3472			3472	16	1st Half Paid	MAY 31 1952			1736						1736	1910	
17	SOLD FOR TAXES	83						1726			1726	17	1st Half Paid	MAY 31 1952	11178		863						863	949	
18	SOLD FOR TAXES	70						1456			1456	18	1st Half Paid	MAY 31 1952			728						728	801	
19	SOLD FOR TAXES	87						1808			1808	19	1st Half Paid	MAY 31 1952			904						904	994	
20												20													
	# 14154 / 88 / 14242							31188	24		31212					6258	5777		11049				5158		

Miller's Point | Woodland | Des Moines Beach | Horseshoe Beach | Jenny Bay

Assessment Roll and Tax List of Real Property in the Town of Pennie, Cass County, Minnesota, for Taxes for the Year 1951.

Form 2CD

	In Whose Name Assessed	To Whom Transferred	Description of Property: Subdivision	Sec. or Lot	Town or Block	Rng.	Number of Acres of Land: Acres	Miles	No. School District	Indicate Homestead Tax by Yes	Indicate Agricultural Tax by Yes	True and Full Valuations: Land Exclusive of Structures and Improvements (Dollars)	Buildings and Other Structures (Dollars)	Machinery Permanently Attached to Real Estate (Dollars)	Total True and Full Value (Dollars)	Assessed Valuations: Rural: Homestead Up to $4,000 20% (Dollars)	Rural: Over $4,000 and Non-Homestead 33⅓% (Dollars)	All Other: Homestead Up to $4,000 25% (Dollars)	All Other: Over $4,000 and Non-Homestead 40% (Dollars)	Machinery Permanently Attached to Real Estate 33⅓% (Dollars)	Total Assessed Value (Dollars)	Total Assessed Value of Property as Per the Board of Review (Dollars)	Final Equalized Value (Dollars)
1	State of Minnesota		NE¼ of NE¼ Lots 6	13	39				Pen														
2	State of Minnesota		NW¼ of NE¼																				
3	State of Minnesota		SW¼ of NE¼																				
4	State of Minnesota		SE¼ of NE¼																				
5																							
6	State of Minnesota		NE¼ of NW¼																				
7	State of Minnesota		NW¼ of NW¼																				
8	State of Minnesota		SW¼ of NW¼																				
9	State of Minnesota		SE¼ of NW¼																				
10																							
11	Henry E. Karnofsky		NE¼ of SW¼				40		Pen	No													
12	State of Minnesota		NW¼ of SW¼																				
13	State of Minnesota		SW¼ of SW¼																				
14	State of Minnesota		SE¼ of SW¼																				
15																							
16	N.P. Imp. Co.		NE¼ of SE¼				Exempt		- Ry.	Property													
17	State of Minnesota		NW¼ of SE¼																				
18	State of Minnesota		SW¼ of SE¼																				
19	State of Minnesota		SE¼ of SE¼																				
20							40																

	Sold for Taxes	Valuations by School Districts as Equalized by Department of Taxation: District No. 2 Rate 47 Mills (Dollars)	District No. ..... Rate ..... Mills (Dollars)	District No. ..... Rate ..... Mills (Dollars)	District No. ..... Rate ..... Mills (Dollars)	District No. ..... Rate ..... Mills (Dollars)	District No. ..... Rate ..... Mills (Dollars)	Tax Including State Homestead ..... Mills ($ cts.)	State Tax on Non-Homestead 1.00 Mills ($ cts.)	Special Taxes ($ cts.)	Total Taxes ($ cts.)		Paid	When Paid (Month Day Year)	Number of Receipt	March Settlement 1952 ($ cts.)	June Settlement 1952 ($ cts.)	Penalty ($ cts.)	November Settlement 1952 ($ cts.)	Penalty ($ cts.)	Collections to First Monday in January 1953 ($ cts.)	Penalty ($ cts.)	Delinquent on First Monday in January 1953 ($ cts.)	Total Delinquent Tax and Penalty ($ cts.)	Remarks
1												1													
2												2													
3												3													
4												4													
5												5													
6												6													
7												7													
8												8													
9												9													
10												10													
11	SOLD FOR TAXES	58						1206	16		1222	11										1222			
12												12													
13												13													
14												14													
15												15													
16												16													
17												17													
18												18													
19												19													
20		58						1206	16		1222	20										1222			

Milford's Point | Woodland | Des Moines Beach | Horseshoe Beach | Lavery Bay

Assessment Roll and Tax List of Real Property in the Town of Power, Cass County, Minnesota, for Taxes for the Year 1951.

Form 6CD

	In Whose Name Assessed	To Whom Transferred	Description of Property: Subdivision	Sec. or Lot	Town or Block	Rng.	Number of Acres of Land: Acres	100ths	No. School District	Indicates Land Assessed Tax or No	Indicates Assessed Tax or No	True and Full Valuations: Land Exclusive of Structures and Improvements	Buildings and Other Structures	Machinery Permanently Attached to Real Estate	Total True and Full Value	Assessed Valuations: Rural: Homestead Up to $4,000 20%	Over $4,000 and Non-Homestead 33⅓%	All Other: Homestead Up to $4,000 25%	Over $4,000 and Non-Homestead 40%	Machinery Permanently Attached to Real Estate 33⅓%	Total Assessed Value	Total Assessed Value as Equalized by the Board of Review	Final Equalized Value	Sold for Taxes	Valuations by School Districts as Equalized by Department of Taxation: District No. Rate ..... Mills	District No. Rate ..... Mills	District No. Rate ..... Mills	District No. Rate ..... Mills	District No. Rate ..... Mills	District No. Rate ..... Mills	Tax including State Homestead ..... Mills	State Tax on Non-Homestead ..... Mills	Special Taxes	Total Taxes		Paid	When Paid: Month Day Year	Number of Receipt	March Settlement 1952	June Settlement 1952	Penalty	November Settlement 1952	Penalty	Collections in First Monday in January 1953	Penalty	Delinquent on First Monday in January 1953	Total Delinquent Tax and Penalty	Remarks
												Dollars	Dollars	Dollars	Dollars	Dollars	Dollars	Dollars	Dollars	Dollars	Dollars	Dollars	Dollars		Dollars	Dollars	Dollars	Dollars	Dollars	Dollars	$ cts.	$ cts.	$ cts.	$ cts.			Month Day Year		$ cts.	$ cts.	$ cts.	$ cts.	$ cts.	$ cts.	$ cts.	$ cts.	$ cts.	$ cts.	
	State of Minnesota		1 NE¼ of NE¼ Lot 10	7	139	30		9																																									
	State of Minnesota		2 NW¼ of NE¼ } Lot 9																																															
			3 SW¼ of NE¼ }																																															
			4 SE¼ of NE¼																																															
	The Free Press Commercial Bay Counties of America		Thus portion of Lots 7 & 8 of the subject by 100 ft of S shoreline of Lake Bowden				36.53			9	No																																							
	State of Minnesota		5 NE¼ of NW¼									22																					458	06		464	5	PAID IN FULL	MAY 31 1952	1181		464								
	State of Minnesota		6 NW¼ of NW¼ Lot 1																																															
	State of Minnesota		7 SW¼ of NW¼ Lot 2																																															
	State of Minnesota		8 SE¼ of NW¼ Lot 8																																															
			9																																																
	State of Minnesota		10 NE¼ of SW¼ Lot 7																																															
	State of Minnesota		11 NW¼ of SW¼ Lot 3																																															
	State of Minnesota		12 SW¼ of SW¼ Lot 4																																															
	State of Minnesota		13 SE¼ of SW¼																																															
	The Free Press Commercial Bay Counties of America		14 That part of the E. which lies E. of the Crooked Creek from Bowden Lake to Pine Mountain Lake & beyond				20.75			9	No																																							
	Dr. Frank K. Enoch		15 NW¼ of SW¼ Lot 1 lying thru part of which runs from Bowden Lake to Pine Mountain Lake & beyond				6			"		36																					748	10		758	15	PAID IN FULL	MAY 31 1952	1181		758								
	" "		16 SW¼ of SW¼				40			"																																									
	Maurice J. & Lila L. Joffda		Lot 5 & 6 of Rg. Cross Rg. 17 SE¼ of SW¼				232			9	Yes																																								
	Frank K. & Florence M. Enoch		Lot 1 & 2 of Rg. Cross Rg. 18 That part of Lot 1 which lies north of the line of Lake Bowden				1.53			9	No																																								
							109																																												
												21	108																																						
													11																																						
													108																																						
													127																																						
													235																				4886	36		4922						3789		1123						

Willard's Point | Woodland | Des Moines Beach | Horseshoe Beach | Luroy Bay

Form 4017

Assessment Roll and Tax List of Real Property in the Pennon of Pennon, Cass County, Minnesota, for Taxes for the Year 1951.

	In whose name assessed	To whom transferred	Description of property: Subdivision	Sec. or Lot	Town or Blk.	Rg.	Number of Acres of Land: Acres	100ths	No. School District	Indicates land assessed Tax as Ag.	Indicates land assessed Tax as Ag.	True and Full Valuations: Land Exclusive of Structures and Improvements (Dollars)	Buildings and Other Structures (Dollars)	Machinery Permanently Attached to Real Estate (Dollars)	Total True and Full Value (Dollars)	Assessed Valuations, Rural: Homestead Up to $4,000 20% (Dollars)	Over $4,000 and Non-Homestead 33⅓% (Dollars)	All Other: Homestead Up to $4,000 25% (Dollars)	Over $4,000 and Non-Homestead 40% (Dollars)	Machinery Permanently Attached to Real Estate 33⅓% (Dollars)	Total Assessed Value (Dollars)	Total Assessed Value as Equalized by the Board of Review (Dollars)	Final Equalized Value (Dollars)
			W½ of NE¼ less 265' x 265' x 265' x 265' x 279.5'																				
1	I. N. Hall		NE¼ of NE¼	1	13	30	70		7	Ag													
2			NW¼ of NE¼																				
3	State of Minnesota		SW¼ of NE¼																				
4	State of Minnesota		SE¼ of NE¼																				
5	State of Minnesota		265' x 265' x 265' x 265' x 279.5' of W½ of NE¼																				
6	Marjorie R. Dumont		NE¼ of NW¼ less W½ of Blk				30			Ag													
7	State of Minnesota		NW¼ of NW¼ less Rg.																				
8	Walter & Delores Kurkula		SW¼ of NW¼ Lot 1				30			Ag													
9	Marjorie R. Dumont		SE¼ of NW¼				40			Ag													
10																							
11	Duane E. & Edith Enger		NW¼ of SW¼				40																
12	Walter Myers		NW¼ of SW¼ Lot 2				30	15		Ag													
13	Lila L. & Morris D. Zeppelin		SW¼ of SW¼ less E½ of				40			Ag													
14	Duane E. & Edith Enger		SE¼ of SW¼				40																
15	Sigrade Anderson		W½ of W½ of W½ of NE¼				10			Ag													
16	M. Pauline C.		NE¼ of SE¼				40																
17	State of Minnesota		NW¼ of SE¼																				
18	Della Benson		SW¼ of SE¼				40																
19			SE¼ of SE¼				39																
20	Walter Myers.		East 1 rod of SW¼ SW¼																				
							454.55																

Valuations by School Districts as Equalized by Department of Taxation

	Sold for Taxes	District No. 7 Rate 22.5 Mills: Dollars	District No. ..... Rate ..... Mills: Dollars	District No. ..... Rate ..... Mills: Dollars	District No. ..... Rate ..... Mills: Dollars	District No. ..... Rate ..... Mills: Dollars	District No. ..... Rate ..... Mills: Dollars	Tax including State Homestead ..... Mills: $ cts.	State Tax on Non-Homestead 24 Mills: $ cts.	Special Taxes: $ cts.	Total Taxes: $ cts.		Paid	When Paid: Month Day Year	Number of Receipt	March Settlement 1952: $ cts.	June Settlement 1952: $ cts.	Penalty: $ cts.	November Settlement 1952: $ cts.	Penalty: $ cts.	Collections in Five Months in January 1953: $ cts.	Penalty: $ cts.	Delinquent on First Monday in January 1953: $ cts.	Total Delinquent Tax and Penalty: $ cts.	Remarks
1		21.59						1226			1226	1	Part Paid	MAY 31 1952	1184		613						613	674	
2												2													
3												3													
4												4													
5												5													
6		21.31						644			644	6	Part Paid	MAY 31 1952	1184		321						321	355	
7												7													
8		78						1518	20		1538	8	PAID IN FULL	MAY 31 1952	1184		1538								
9		21.34						810			810	9	Part Paid	MAY 31 1952	1184		405						405	445	
10												10													
11	SOLD FOR TAXES	21.59						1226			1226	11	1st Half Paid	MAY 28 1952	6612		613						613	674	
12		107						2224	30		2254	12	PAID IN FULL	APR 9 1952	7341		2254								
13		21.76						1456			1456	13	2nd Half Paid 1st Half Paid	SEP 19 1952 MAY 31 1952	2737 7051		728		728						
14	SOLD FOR TAXES	121						2516			2516	14	1st Half Paid	MAY 28 1952	6612		1258						1258	1384	
15		80						624	08		632	15	PAID IN FULL	MAY 31 1952	1183		632								
16		111						2308	30		2338	16	PAID IN FULL	MAY 31 1952	7524		2338								
17												17													
18		111						2308	30		2338	18	Balance Paid Part Paid	OCT 31 1952 MAY 31 1952	8447 6447		2670								
19		127						2640	36		2676	19	Balance Paid Part Paid	OCT 31 1952 MAY 31 1952	8829 5829				2338						
20												20													
	H	379 557 936						19500	154		19654						13376		3066				3066		

Miller's Point | Woodland | Des Moines Beach | Horseshoe Beach | Leroy Bay

Assessment Roll and Tax List of Real Property in the Town of Pawnee

Cass County, Minnesota, for Taxes for the Year 1951.

	In Whose Name Assessed	To Whom Transferred	Description of Property: Subdivision	Sec. or Lot	Town or Block	Rng.	Number of Acres of Land	X. School District	Indicates Assessed Tax in Lieu of Tax	Indicates Assessed Tax in Lieu of Tax	True and Full Valuations: Land Exclusive of Structures and Improvements	Buildings and Other Structures	Machinery Permanently Attached to Real Estate	Total True and Full Value	Assessed Valuations: Rural: Homestead Up to $4,000 20%	Rural: Over $4,000 and Non-Homestead 33⅓%	All Other: Homestead Up to $4,000 25%	All Other: Over $4,000 and Non-Homestead 40%	Machinery Permanently Attached to Real Estate 33⅓%	Total Assessed Value	Total Assessed Value as Equalized by the Board of Review	Final Equalized Value
							Acres 100ths				Dollars	Dollars	Dollars	Dollars	Dollars	Dollars	Dollars	Dollars	Dollars	Dollars	Dollars	Dollars
1	Ralph P. Bundy		NE¼ of NE¼ block 16 and	9	134	30	32	Pem	Yes													
2	Wm. D. Ralston		NW¼ of NE¼				40		"													
	State of Minnesota																					
3			SW¼ of NE¼																			
4	Otto Kuste		SE¼ of NE¼				40		"													
5	Chester C. & Agnes M. Cumming		6 acres of NE¼ of NE¼				1		"													
6	Wm. D. Ralston		NE¼ of NW¼				40		"													
7	Nelson Russell		NW¼ of NW¼				40		Yes													
8	Wm. D. Russell		SW¼ of NW¼				40		"													
9	Wm. & Lila Russell		SE¼ of NW¼				40		"													
10																						
11	W. Lee Mack		NE¼ of SW¼				40		"													
12	" "		NW¼ of SW¼				40		"													
13	Arnold & Lorraine Anderson		SW¼ of SW¼				40		"													
14	" "		SE¼ of SW¼				40		"													
15																						
16	William Est. & Thomas & Le Owen ~~Charles Steinbeck~~		NE¼ of SE¼ Lot 1				50		"													
17	" "		NW¼ of SE¼				40		"													
18	" "		SW¼ of SE¼ Lot 2				31.62		"													
19	State of Minnesota		SE¼ of SE¼ Lot 3						"													
20																						
							568.60															

	Sold for Taxes	Valuations by School Districts as Equalized by Department of Taxation: District No. Rate Mills	District No. Rate Mills	District No. Rate Mills	District No. Rate Mills	District No. Rate Mills	District No. Rate Mills	Tax including State Homestead Mills	State Tax on Non-Homestead Mills	State Tax on Special Taxes on Non-Homestead	Total Taxes	Paid	When Paid: Month Day Year	Number of Receipt	March Settlement 1952	June Settlement 1952	Penalty	November Settlement 1952	Penalty	Collections to First Monday in January 1953	Penalty	Delinquent on Five Monday in January 1953	Total Delinquent Tax and Penalty	Remarks
		Dollars	Dollars	Dollars	Dollars	Dollars	Dollars	$ cts.	$ cts.	$ cts.	$ cts.				$ cts.	$ cts.	$ cts.	$ cts.	$ cts.	$ cts.	$ cts.	$ cts.	$ cts.	
1		59							11.86	16	12.02	PAID IN FULL	AUG 8 1952	12172				12.02	80					
2	SOLD FOR TAXES	58							12.06	16	12.22											12.22		
3																								
4		74							15.38	20	15.58	PAID IN FULL	MAY 2 1 1952	11116		15.58								
5		30							6.24	08	6.32	PAID IN FULL	AUG 8 1952	12174				6.32	16					
6	SOLD FOR TAXES	58							12.06	16	12.22											12.22		
7	21	110							22.88		22.88	2nd Half Paid / 1st Half Paid	OCT 2 1952 / MAY 2 2 1952	3011				11.44						
8	21	73							15.18		15.18	2nd Half Paid / 1st Half Paid	OCT 2 1952 / MAY 2 2 1952	3011 / 5172		24.75		7.59						
9	21	55							11.44		11.44	2nd Half Paid / 1st Half Paid	OCT 2 1952 / MAY 2 2 1952	3011				5.72						
10																								
11	21	83							17.26		17.26	Part Paid	MAY 3 1 1952	41155		8.63						8.63	8.63	
12	21	180							37.42		37.42	Part Paid	MAY 3 1 1952			17.01						17.01	22.021	
13	21	147							30.56		30.56	1st Half Paid	JUL 2 5 1952					15.28				~~15.28~~	Pd RR# 24866	1-12-53
14	21	70							14.56		14.56	1st Half Paid	JUL 2 5 1952	12058				7.28				~~7.28~~	Pd RR# 24866	1-12-53
15																								
16	21	44							9.14		9.14	PAID IN FULL	FEB 2 1952	12788	9.14									
17	21	35							7.28		7.28	PAID IN FULL	FEB 2 1952	12788	7.28									
18	21	30							6.24		6.24	PAID IN FULL	FEB 2 1952	12788	6.24									
19																								
20																								
	# 857																							
	277								77.956	76	23.032				22.66	6.561		6.565				74.00		
	1104																							

Assessment Roll and Tax List of Real Property in the Second of Powers

Form 5CD—Sec. 5-6 Chapter 290, Laws 1941

In whose name assessed	To whom transferred	Description of property: Subdivision	Sec. or Lot	Town or Block	Rge.	Number of Acres of Land: Acres	Hdths	Indicate Homestead Yes or No	Indicate Agricultural Yes or No	Indicate Non-Agricultural Yes or No	No. School District	True and Full Valuations: Land Exclusive of Structures and Improvements (Dollars)	Buildings and Other Structures (Dollars)	Machinery Permanently Attached to Real Estate (Dollars)	Total True and Full Value (Dollars)	Assessed Valuations: Rural: Homestead Up to $4,000 20% (Dollars)	Rural: Over $4,000 and Non-Homestead 33⅓% (Dollars)	All Other: Homestead Up to $4,000 25% (Dollars)	All Other: Over $4,000 and Non-Homestead 40% (Dollars)	All Other: Machinery Permanently Attached to Real Estate 33⅓% (Dollars)	Total Assessed Value (Dollars)	Total Assessed Value Equalized by the Board of Review (Dollars)	Final Equalized Value (Dollars)
Herbert R. + Nellie B. Cranwell		1 NE¼ of NE¼ Lot 5	10	139	30	40	50	Yes		No													
Richard B. + Esther M. Gillespie		2 NW¼ of NE¼ Lot 3				32	15																
Herbert R. + Nellie B. Cranwell		3 SW¼ of NE¼ Lot 4				39	77																
		4 SE¼ of NE¼																					
		5																					
Gunnar Johnson		6 NE¼ of NW¼ Lot 2				30	85																
Roy J. Long + Gertrude A. Cunney		7 NW¼ of NW¼ Lot 1				26																	
Deerlake Land Co.		8 SW¼ of NW¼ Lot 11				11	6																
H. R. + Nellie B. Cranwell		9 SE¼ of NW¼ Lot 6				120	75																
		10																					
Roy J. + Gertrude A. Cunney +		11 NE¼ of SW¼ } Lots				33	8																
Otto O. + Stella B. Kurtz		12 NW¼ of SW¼ }																					
" " "		13 SW¼ of SW¼ Lot 9				31	45																
		14 SE¼ of SW¼																					
		15																					
State of Minnesota		16 NE¼ of SE¼																					
State of Minnesota		17 NW¼ of SE¼ Lot 7																					
State of Minnesota		18 SW¼ of SE¼ Lot 8																					
State of Minnesota		19 SE¼ of SE¼																					
		20																					
						257	09																

Cass County, Minnesota, for Taxes for the Year 1951.

Valuations by School Districts as Equalized by Department of Taxation: No. 2 Nov. 1951 Rate 21.1 Mills; No. ..... Rate ..... Mills; No. ..... Rate ..... Mills; No. ..... Rate ..... Mills; No. ..... Rate ..... Mills; No. ..... Rate ..... Mills

	Sold for Taxes	Tax including State Homestead ..... Mills (Dollars, cts.)	State Tax on Non-Homestead 4.18 ..... Mills (Dollars, cts.)	Special Taxes (Dollars, cts.)	Total Taxes (Dollars, cts.)	Paid	When Paid (Month Day Year)	Number of Receipt	March Settlement 1952	June Settlement 1952	Penalty	November Settlement 1952	Penalty	Collections to First Monday in January 1953	Penalty	Delinquent on First Monday in January 1953	Total Delinquent Tax and Penalty	Remarks
1	102	21 20	28		21 48	1 2nd Half Paid	OCT 31 1952	15030		10 74		10 74						
2	TO FOR TAXES 83	17 26	24		17 50	2 PAID IN FULL	MAY 28 1952	15890		17 50								Paid Under Protest
3	88	18 30	24		18 54	3 2nd Half Paid	OCT 31 1952	15030		9 27		9 27						
4						4												
5						5												
6	SOLD FOR TAXES 130	27 04	36		27 40	6 1st Half Paid	OCT 31 1952 / MAY 31 1952	15018 / 11497		13 70		13 70		50				Bal due 50
7	215	44 70	60		45 30	7 2nd Half Paid / 1st Half Paid	OCT 31 1952 / MAY 31 1952	15018 / 11497		22 65		22 65						
8	31	6 44	08		6 52	8 PAID IN FULL	MAY 31 1952	8672		6 52								
9	39	8 10	10		8 20	9 2nd Half Paid	OCT 31 1952	15030		4 10		4 10						
10						10												
11	87	18 08	24		18 32	11 2nd Half Paid / 1st Half Paid	OCT 31 1952 / MAY 31 1952	15018 / 11497		9 16		9 16						
12						12												
13	88	18 30	24		18 54	13 2nd Half Paid / 1st Half Paid	OCT 31 1952 / MAY 31 1952	15018 / 11497		9 27		9 27						
14						14												
15						15												
16						16												
17						17												
18						18												
19						19												
20						20												
	963	179 42	2 38		181 80					102 91		78 59		50				

Military Point | Woodland | Deer Mishes Beach | Horseshoe Beach | Jenny Bay

Form 5CD multiple pages, separate

Assessment Roll and Tax List of Real Property in the Pond of Pequot Lake

In whose name assessed	To whom transferred	Description of property: Subdivision	Sec. or Lot	Town or Block	Rng.	Number of Acres of Land: Acres	Mills	No. School District	Indicate Homestead Tax or No	Indicate Agricultural Tax or No	True and Full Valuations: Land Exclusive of Structures and Improvements (Dollars)	Buildings and Other Structures (Dollars)	Machinery Permanently Attached to Real Estate (Dollars)	Total Tax and Tax Value (Dollars)	Assessed Valuations — Rural: Homestead Up to $4,000 20% (Dollars)	Rural: Over $4,000 and Non-Homestead 33⅓% (Dollars)	All Other: Homestead Up to $4,000 25% (Dollars)	All Other: Over $4,000 and Non-Homestead 40% (Dollars)	Machinery Permanently Attached to Real Estate 33⅓% (Dollars)	Total Assessed Value (Dollars)	Total Assessed Value in Equalized by Director of Review (Dollars)	Final Equalized Value (Dollars)
D. M. Simmons	Part of Lot 2 Verified Lot 2 9.10 Lowery Bay + other clearly by deed of Lot 9.10																					
State of Minnesota		1 NE¼ of NE¼	11	139	30																	
State of Minnesota		2 NW¼ of NE¼																				
State of Minnesota		3 SW¼ of NE¼																				
Paul J. + Mary J. Ecklund		4 SE¼ of NE¼																				
Ivy + Ella Jackson		5 1 ac. of Lot 2				1																
Paul J. + Mary J. Ecklund		6 Lot 1 less 3 acres NW¼ of NW¼				20.55																
Herman W. + Marcella L. Hoef		7 1 ac. of Lot 2 NW¼ of NW¼				1																
Wendell M. + Lorraine Berger		8 Lot 2 less Lots 1 & 7 on the S of Lowery Bay + Beach to SW¼ of NW¼ (garden + Village [illegible] Lot 2 Lowery Bay)				22.11																
Richard B. + Esther M. Gillespie		10 1 lot + 2 lots + 1 lot XXIII of Lot 1 SE¼ of NW¼				3																
"	"	11 NE¼ of SW¼				40																
State of Minnesota		12 NW¼ of SW¼																				
State of Minnesota		9 SW¼ of SW¼																				
State of Minnesota		13 SE¼ of SW¼																				
Richard B. + Esther M. Gillespie		14 75' inside L. 2 + 75' NE cor. of Lot 2 to lake above 100'				1																
State of Minnesota		15 NE¼ of SE¼																				
State of Minnesota		17 NW¼ of SE¼																				
State of Minnesota		18 SW¼ of SE¼																				
State of Minnesota		19 SE¼ of SE¼																				
Raymond B. + Esther M. Gillespie		20 Pt. 100' of E 175' of this part N of Lot 2				1.50																
Anthony J. + Charlotte H. Dobson		21 [illegible] 350 by 583'				(1.90)																
		22 [illegible] 300 of Lot				10.96																

Sold for Taxes	Valuations by School Districts as Equalized at Department of Taxation: District No. ..... Rate ..... Mills (Dollars)	District No. ..... Rate ..... Mills (Dollars)	District No. ..... Rate ..... Mills (Dollars)	District No. ..... Rate ..... Mills (Dollars)	District No. ..... Rate ..... Mills (Dollars)	District No. ..... Rate ..... Mills (Dollars)	Tax including State Homestead ..... Mills ($ cts.)	State Tax on Non-Homestead 14 Mills ($ cts.)	Special Taxes ($ cts.)	Total Taxes ($ cts.)		Paid	When Paid (Month Day Year)	Number of Receipt	March Settlement 1952 ($ cts.)	June Settlement 1952 ($ cts.)	Penalty ($ cts.)	November Settlement 1952 ($ cts.)	Penalty ($ cts.)	Collections to First Monday in January 1953 ($ cts.)	Penalty ($ cts.)	Delinquent on First Monday in January 1953 ($ cts.)	Total Delinquent Tax and Penalty ($ cts.)	Remarks
											1													
											2													
											3													
											4													
		11					250	04		254	5	2nd Half Paid	JUL 3 1952	5816				127						
		2145										1st Half Paid	JUL 2 3 1952	5817										
		260					4186	72		4258	6	2nd Half Paid	MAY 2 2 1952	5789		4258		4629						
												1st Half Paid	JUL 3 1952	5816										
		11					250	04		254	7	2nd Half Paid	MAY 1 9 1952	5765				127						
												1st Half Paid	OCT 2 1 1952	[illegible]										
		437					9940	122		10062	8	1st Half Paid	MAY 3 1 1952	11189				5941		5011				
		2110	Pay tax for Home				228			228	9	PAID IN FULL	MAY 3 1 1952	11189				228						
		222					5060	62		5122	10	PAID IN FULL	MAY 2 9 1952	5890				5122						
		61					1390	18		1408	11	PAID IN FULL	MAY 2 9 1952					1408						
											12													
											13													
											14													
SOLD FOR TAXES		11					250	04		254	15	PAID IN FULL	MAY 2 9 1952	5890				254						
											16													
											17													
											18													
											19													
SOLD FOR TAXES		17					348	04		352	20	PAID IN FULL	MAY 2 9 1952	5890				352						
		H 15																						
		230					26922	290		27252						17318		9934						
		11189																						

Assessment Roll and Tax List of Real Property in the Lund of Lowood

Cass County, Minnesota, for Taxes for the Year 1951.

Form 4CD

	In Whose Name Assessed	To Whom Transferred	Description of Property: Subdivision	Sec. or Lot	Town or Block	Rng.	Number of Acres of Land: Acres	Mills	No. School District	Information Received Yes or No	Information Received Yes or No	True and Full Valuations: Land Exclusive of Structures and Improvements (Dollars)	Buildings and Other Structures (Dollars)	Machinery Permanently Attached to Real Estate (Dollars)	Total True and Full Value (Dollars)	Assessed Valuations: Rural: Homestead Up to $4,000 20% (Dollars)	Rural: Over $4,000 and Non-Homestead 33⅓% (Dollars)	All Other: Homestead Up to $4,000 25% (Dollars)	All Other: Over $4,000 and Non-Homestead 40% (Dollars)	Machinery Permanently Attached to Real Estate 33⅓% (Dollars)	Total Assessed Value (Dollars)	Total Assessed Value as Equalized by Department of Review (Dollars)	Final Equalized Value (Dollars)
1	State of Minnesota		NE ¼ of NE ¼	12	149	30			Ten														
2	State of Minnesota		NW ¼ of NE ¼																				
3	State of Minnesota		SW ¼ of NE ¼																				
4	State of Minnesota		SE ¼ of NE ¼																				
5																							
6	State of Minnesota		Lot of NW ¼																				
7	State of Minnesota		NW ¼ of NW ¼																				
8	State of Minnesota		SW ¼ of NW ¼																				
9	State of Minnesota		SE ¼ of NW ¼																				
10																							
11	State of Minnesota		NE ¼ of SW ¼																				
12	State of Minnesota		NW ¼ of SW ¼																				
13	State of Minnesota		SW ¼ of SW ¼																				
14	State of Minnesota		SE ¼ of SW ¼																				
15																							
16	State of Minnesota		NE ¼ of SE ¼																				
17	State of Minnesota		NW ¼ of SE ¼																				
18	State of Minnesota		SW ¼ of SE ¼																				
19	State of Minnesota		SE ¼ of SE ¼																				
20																							

	Sold for Taxes	Valuations by School Districts as Equalized by Department of Taxation: District No. ..... Rate ..... Mills	District No. ..... Rate ..... Mills	District No. ..... Rate ..... Mills	District No. ..... Rate ..... Mills	District No. ..... Rate ..... Mills	District No. ..... Rate ..... Mills	Tax including State Homestead ..... Mills	State Tax on Non-Homestead ..... Mills	Special Taxes	Total Taxes		Paid	When Paid: Month Day Year	Number of Receipt	March Settlement 1952	June Settlement 1952	Penalty	November Settlement 1952	Penalty	Collections to First Monday in January 1953	Penalty	Delinquent on First Monday in January 1953	Total Delinquent Tax and Penalty	Remarks
		Dollars	Dollars	Dollars	Dollars	Dollars	Dollars	$ cts.	$ cts.	$ cts.	$ cts.					$ cts.	$ cts.	$ cts.	$ cts.	$ cts.	$ cts.	$ cts.	$ cts.	$ cts.	
1												1													
2												2													
3												3													
4												4													
5												5													
6												6													
7												7													
8												8													
9												9													
10												10													
11												11													
12												12													
13												13													
14												14													
15												15													
16												16													
17												17													
18												18													
19												19													
20												20													

Assessment Roll and Tax List of Real Property in the Town of Pawnee

Form SCEBmun-ass mun, ptbcpa

	In whose name assessed	To whom transferred	Description of property: Subdivision	Sec. or Lot	Town or Block	Rng.	Number of Acres of Land: Acres	Tenths	No. School District	Indicate Homestead for Tax of 1950	Indicate Agricultural for Tax of 1950	True and full valuations: Land Exclusive of Structures and Improvements (Dollars)	Buildings and Other Structures (Dollars)	Machinery Permanently Attached to Real Estate (Dollars)	Total True and Full Value (Dollars)	Assessed valuations, Rural: Homestead Up to $4,000 20% (Dollars)	Rural: Over $4,000 and Non-Homestead 33⅓% (Dollars)	All Other: Homestead Up to $4,000 25% (Dollars)	All Other: Over $4,000 and Non-Homestead 40% (Dollars)	All Other: Machinery Permanently Attached to Real Estate 33⅓% (Dollars)	Total Assessed Value (Dollars)	Total Assessed Value as Equalized by the Board of Review (Dollars)	Final Equalized Value (Dollars)
1	State of Minnesota		N ½ of N ½ Lot 1	13	139	30			7														
2			N W ¼ of N E ¼																				
3			S W ¼ of N E ¼																				
4			S E ¼ of N E ¼																				
5																							
6	State of Minnesota		E ½ of N W ¼ Lot 2																				
7	State of Minnesota		N W ¼ of N W ¼ Lot 3																				
8			S W ¼ of N W ¼																				
9			S E ¼ of N W ¼																				
10																							
11			N E ¼ of S W ¼																				
12			N W ¼ of S W ¼																				
13			S W ¼ of S W ¼																				
14			S E ¼ of S W ¼																				
15																							
16	Andrew Renck		N E ¼ of S E ¼ Lot 5				26	45		Yes	No												
17	Mabel D. Lee		Part of Lot 4 N W ¼ of S E ¼				8	0			No												
18	Jackson La Moure Co.		Lot 4 less 7 ac. S W ¼ of S E ¼				4	20															
19	Andrew Renck		S E ¼ of S E ¼				40				Yes												
20																							
							106	45															

	Sold for taxes	Validations by school districts as equalized by the Department of Taxation: District No. / Rate ... Mills	District No. / Rate ... Mills	District No. / Rate ... Mills	District No. / Rate ... Mills	District No. / Rate ... Mills	District No. / Rate ... Mills	Tax including State Tax on Non-Homestead ... Mills	State Tax on Non-Homestead ... Mills	Special taxes	Total taxes		Paid	When paid	Number of Receipt	March Settlement 1952	June Settlement 1952	Penalty	November Settlement 1952	Penalty	Collections to First Monday in January 1953	Penalty	Delinquent on First Monday in January 1953	Total Delinquent Tax and Penalty	Remarks
		Dollars	Dollars	Dollars	Dollars	Dollars	Dollars	$ cts.	$ cts.	$ cts.	$ cts.			Month Day Year		$ cts.	$ cts.	$ cts.	$ cts.	$ cts.	$ cts.	$ cts.	$ cts.	$ cts.	
1												1													
2												2													
3												3													
4												4													
5												5													
6												6													
7												7													
8												8													
9												9													
10												10													
11												11													
12												12													
13												13													
14												14													
15												15													
16			21 28 90					26 70	26 ✓		26 70	16	PAID IN FULL	FEB 27 1952	1292	27 16									
17		11						2 28	04		2 32	17	PAID IN FULL	MAY 31 1952			2 32								
18		6 17						45 12	60		45 72	18	PAID IN FULL	MAY 31 1952	41190		45 72								
19		2 202						42 00			42 00	19	PAID IN FULL	FEB 27 1952	1292	42 00									
20												20													
		11 202	11 28 90					24 90	90		117 70					69 46	48 04								
								2 28																	
								1130																	
								116 30																	

Woodland | Des Moines Beach | Horseshoe Beach | Larry Bay

Form 3CD (Revised 1949) (Revised 1950)

Assessment Roll and Tax List of Real Property in the Second of Pound

Cass County, Minnesota, for Taxes for the Year 1951.

	IN WHOSE NAME ASSESSED	TO WHOM TRANSFERRED	DESCRIPTION OF PROPERTY: SUBDIVISION	Sec. or Lot	Town or Block	Rng.	Number of Acres of Land: Acres	Mills	No. School District	Indicate Agricultural Tax by Ag	Indicate Agricultural Tax by Ag	TRUE AND FULL VALUATIONS: LAND Exclusive of Structures and Improvements	BUILDINGS and Other Structures	MACHINERY Permanently Attached to Real Estate	TOTAL True and Full Value	ASSESSED VALUATIONS: RURAL: Homestead Up to $3,000 20%	RURAL: Over $3,000 and Non-Homestead 33⅓%	ALL OTHER: Homestead Up to $1,000 25%	ALL OTHER: Over $1,000 and Non-Homestead 40%	MACHINERY Permanently Attached to Real Estate 33⅓%	TOTAL ASSESSED VALUE	Total Assessed Value as Equalized by the Board of Review	FINAL EQUALIZED VALUE
												Dollars	Dollars	Dollars	Dollars	Dollars	Dollars	Dollars	Dollars	Dollars	Dollars	Dollars	Dollars
1	State of Minnesota		NW¼ of NW¼ Lot 1	14	139	31			2														
2	Walter R. Ernst		NW¼ of NW¼ Lot 2				64.66		10														
3			SW¼ of NW¼																				
4			SE¼ of NW¼																				
5																							
6	State of Minnesota		NE¼ of NW¼																				
7	State of Minnesota		NW¼ of NW¼																				
8	State of Minnesota		SW¼ of NW¼																				
9	State of Minnesota		SE¼ of NW¼																				
10	Iggpre M. & John H. Lerg		N. side of Lot 3				10.69		"														
11	Basil D. & Lola M. Sagatt		S. side of Lot 3				15.31		"														
12	State of Minnesota		NW¼ of SW¼																				
13	Walter Wolt		SW¼ of SW¼ Lot 5				28.96		"														
14	Roland H. & Lillian J. Kiesel		SE¼ of SW¼ Lot 4				28.03		"														
15	C. W. & Clara Louise Lerg		N. side of Lot 3				15.31		"														
16			NE¼ of SE¼																				
17			NW¼ of SE¼																				
18			SW¼ of SE¼																				
19			SE¼ of SE¼																				
20																							
							161.75																

	SOLD FOR TAXES	VALUATIONS BY SCHOOL DISTRICTS AS EQUALIZED BY DEPARTMENT OF TAXATION: District No. 4 Rate 32 Mills	District No. ..... Rate ..... Mills	District No. ..... Rate ..... Mills	District No. ..... Rate ..... Mills	District No. ..... Rate ..... Mills	District No. ..... Rate ..... Mills	Tax including State Homestead ..... Mills	State Tax on Non-Homestead 49 Mills	SPECIAL TAXES	TOTAL TAXES	PAID	WHEN PAID Month Day Year	Number of Receipt	March Settlement 1952	June Settlement 1952	Penalty	November Settlement 1952	Penalty	Collections to First Monday in January 1953	Penalty	Delinquent on First Monday in January 1953	Total Delinquent Tax and Penalty	REMARKS
		Dollars	Dollars	Dollars	Dollars	Dollars	Dollars	$ cts.	$ cts.	$ cts.	$ cts.				$ cts.	$ cts.	$ cts.	$ cts.	$ cts.	$ cts.	$ cts.	$ cts.	$ cts.	
1																								
2		438						9108	122		9230	2nd Half Paid / 1st Half Paid	OCT 1 1952 / MAY 31 1952	3316 / 1192		4615		4615					
3																								
4																								
5																								
6																								
7																								
8																								
9																								
10		96						1996	26		2022	PAID IN FULL	MAY 31 1952	1191		2022								
11		145						3014	40		3054	PAID IN FULL	MAY 31 1952	1193		3054								
12																								
13		225						4678	62		4740	PAID IN FULL	MAY 31 1952	1194		4740								
14		206						4284	58		4342	PAID IN FULL	MAY 14 1952	5434		4342								
15		185						2808	38		2846	PAID IN FULL	MAY 31 1952	1195		2846								
16																								
17																								
18																								
19																								
20																								
		1245						25888	346		26234					21619		4615					

Woodland | Des Moines Beach | Horseshoe Beach | Jenny Bay

Assessment Roll and Tax List of Real Property in the Town of Pennsylvania

Cass County, Minnesota, for Taxes for the Year 1951.

Form SCD 3[illegible]

	In whose name assessed	To whom transferred	Description of property: Subdivision	Sec. or Lot	Town or Block	Rng.	Number of Acres of Land: Acres	Tenths	No. School District	Indicate Homestead by Yes or No	Indicate Agricultural by Yes or No	True and Full Valuations: Land Exclusive of Structures and Improvements (Dollars)	Buildings and Other Structures (Dollars)	Machinery Permanently Attached to Real Estate (Dollars)	Total True and Full Value (Dollars)	Assessed Valuations, Rural: Homestead Up to $1,000 20% (Dollars)	Rural: Over $1,000 and Non-Homestead 33⅓% (Dollars)	All Other: Homestead Up to $4,000 25% (Dollars)	All Other: Over $4,000 and Non-Homestead 40% (Dollars)	Machinery Permanently Attached to Real Estate 33⅓% (Dollars)	Total Assessed Value (Dollars)	Total Assessed Value as Equalized by the Board of Review (Dollars)	Final Equalized Value (Dollars)
1	A. J. Roberts & R. L. Sharpe		NE¼ of NE¼	15	134	30	40		Fa	No													
2	" "		NW¼ of NE¼ Lot 2				37	70	"														
3	State of Minnesota		SW¼ of NE¼																				
4	State of Minnesota		SE¼ of NE¼																				
5																							
6	William Carney		NE¼ of NW¼ Lot 3				23	20	"														
7	Roy & Gertrude Carney		Lot 4 less than part of 1/4 NW¼ of NW¼				21	70	"														
8			Lot 5 less Plat of Edelweiss SW¼ of NW¼																				
9	State of Minnesota		SE¼ of NW¼																				
10	Paul L. Ruby		All Lot 4 lying S of Rd				18	30	"														
11	State of Minnesota		NE¼ of SW¼																				
12	Lloyd & Dagmar Bradfield		NW¼ of SW¼ Lot 6				28	6	"														
13	Kenneth Scott		SW¼ of SW¼ Lot 7				39	70	"														
14	"		SE¼ of SW¼				40																
15																							
16	State of Minnesota		NE¼ of SE¼																				
17	State of Minnesota		NW¼ of SE¼																				
18	State of Minnesota		SW¼ of SE¼																				
19	State of Minnesota		SE¼ of SE¼ Lot 1																				
20																							
							357	90															

	Sold for Taxes	Validations by School Districts as Equalized by Department of Taxation: District No. Rate Mills	District No. Rate Mills	District No. Rate Mills	District No. Rate Mills	District No. Rate Mills	District No. Rate Mills	Tax including State Homestead Mills $ cts.	State Tax on Non-Homestead Mills $ cts.	Special Taxes $ cts.	Total Taxes $ cts.		Paid	When Paid Month Day Year	Number of Receipt	March Settlement 1952 $ cts.	June Settlement 1952 $ cts.	Penalty $ cts.	November Settlement 1952 $ cts.	Penalty $ cts.	Collections to First Monday in January 1953 $ cts.	Penalty $ cts.	Delinquent on First Monday in January 1953 $ cts.	Total Delinquent Tax and Penalty $ cts.	Remarks
SOLD FOR TAXES	98							18 30	24		18 54	1											18 54		
SOLD FOR TAXES	86							17 88	24		18 12	2											18 12		
3												3													
4												4													
5												5													
6	74							15 38	20		15 58	6	PAID IN FULL	MAY 31 1952	11196		15 58								
7	59							12 26	16		12 42	7	2nd Half Paid / 1st Half Paid	OCT 31 1952 / MAY 31 1952	5087 / 11197		6 21		6 21						
8												8													
9												9													
10	47							9 78	14		9 92	10	PAID IN FULL	MAY 31 1952	11158		9 92								
11												11	2nd Half Paid	OCT 31 1952	5087										
12	105							21 84	30		22 14	12	1st Half Paid	MAY 31 1952	9387		11 07		11 07						
13	89							18 30	24		18 54	13	PAID IN FULL	MAY 31 1952	11199		18 54								
14	89							18 30	24		18 54	14	PAID IN FULL	MAY 31 1952			18 54								
15												15													
16												16													
17												17													
18												18													
19												19													
20												20													
	645							132 04	176		133 80						79 86		17 28				2 [illegible]		

Assessment Roll and Tax List of Real Property in the Town of Pequot

Cass County, Minnesota, for Taxes for the Year 1951.

Form SCD

	IN WHOSE NAME ASSESSED	TO WHOM TRANSFERRED	DESCRIPTION OF PROPERTY: SUBDIVISION	Sec. or Lot	Town or Block	Rng.	Number of Acres of Land (Acres / 100ths)	Indicate Homestead by H	Indicate Agricultural by A	No. School District	TRUE AND FULL VALUATIONS: LAND Exclusive of Structures and Improvements	BUILDINGS and Other Structures	MACHINERY Permanently Attached to Real Estate	TOTAL True and Full Value	ASSESSED VALUATIONS: RURAL: Homestead Up to $4,000 20%	RURAL: Over $4,000 and Non-Homestead 33⅓%	ALL OTHER: Homestead Up to $4,000 25%	ALL OTHER: Over $4,000 and Non-Homestead 40%	MACHINERY Permanently Attached to Real Estate 33⅓%	TOTAL ASSESSED VALUE	Total Assessed Value of Property Subject to Equalization by Board of Review	FINAL EQUALIZED VALUE
											Dollars	Dollars	Dollars	Dollars	Dollars	Dollars	Dollars	Dollars	Dollars	Dollars	Dollars	Dollars
	Alice V. Armquist &		Lot 1 less N. 16½' & S. Lake																			
	Virginia M. + Leonard A. Vandstrom		NE¼ of NE¼	1	136	30	39.25			1												
	Wilhelmina + Alfred Anderson						less 16½'															
	Clyde A. + Dorothy		NW¼ of NE¼	2			39.52			1												
	" "						less 16½'															
	Alice V. Armquist +		SW¼ of NE¼	3			39.50															
	Virginia M. + Leonard A. Vandstrom		Lot 4 less N. 16½'																			
			SE¼ of NE¼	4			22			1												
	Clarence R. + Teresa A. Leeds		W 20' of W½ of NE¼	5																		
	Alfred Anderson		NE¼ of NW¼	6			40															
	Myron L. Griffith		NW¼ of NW¼	7			40															
	" "		SW¼ of NW¼	8			40															
	Helen V. Cummins		SE¼ of NW¼	9			40															
				10																		
	" "		NE¼ of SW¼ Lot 4	11			39.75															
	Clyde Bunday		NW¼ of SW¼	12			40															
	N.C. + Helen V. Cummins		SW¼ of SW¼	13			40															
	Chas. B. Dunk		Lot 5 less Plat (9.4 ac.) +	14			9.40															
			less 22 ac. SE¼ of SW¼																			
	Clarence R. + Teresa A. Leeds		Subject of record one rod	15			1.15															
			Lot 3 + 31 of NE¼																			
	" "		NW¼ of SW¼ Lot 3	16			33															
			22 acres of Lot 5																			
	D.L. + Mabel J. Okerty		NW¼ of SW¼	17			22															
				18																		
			SW¼ of SW¼																			
	Clarence R. + Teresa A. Leeds		SE¼ of SW¼ Lot 6	19			9.60															
	" "		Lot 7	20			3.0															
							496.35															

	VALUATIONS BY SCHOOL DISTRICTS AS EQUALIZED BY DEPARTMENT OF TAXATION: District No. 1 Rate ___ Mills	District No. ___ Rate ___ Mills	District No. ___ Rate ___ Mills	District No. ___ Rate ___ Mills	District No. ___ Rate ___ Mills	District No. ___ Rate ___ Mills	Tax Including State Homestead	State Tax on Non-Homestead 14 Mills	SPECIAL TAXES	TOTAL TAXES		PAID	WHEN PAID (Month Day Year)	Number of Receipt	March Settlement 1952	June Settlement 1952	Penalty	November Settlement 1952	Penalty	Collections to First Monday in January 1953	Penalty	Delinquent on First Monday in January 1953	Total Delinquent Tax and Penalty	REMARKS
	Dollars	Dollars	Dollars	Dollars	Dollars	Dollars	$ cts.	$ cts.	$ cts.	$ cts.					$ cts.	$ cts.	$ cts.	$ cts.	$ cts.	$ cts.	$ cts.	$ cts.	$ cts.	
1	75						15.60	20		15.80	1	2nd Half Paid / 1st Half Paid	Oct 6 1952 / May 31 1952	15036 / 11202		7.90		7.90						
2	31.06						42.84			42.84	2	PAID IN FULL	Feb 8 1952	7188	6072									
3	31.87						18.08			18.08	3	PAID IN FULL	Feb 8 1952											
4	1.45						30.14	.40		30.54	4	2nd Half Paid / 1st Half Paid	Oct 6 1952 / May 31 1952	15036 / 11202		15.27		15.27						
5	.6						1.24	.02		1.26	5	PAID IN FULL	May 28 1952	5889		1.26								
SOLD FOR TAXES 6	1.46						30.36	.40		30.76	6												30.76	
7	.69						14.34	.20		14.54	7												14.54 / 1.59	
8	1.51						31.40	.42		31.82	8												31.82 / 3.50	
9	1.18						24.54	.32		24.86	9	PAID IN FULL	May 31 1952	11203		24.86								
10											10													
11	6.97						145.34	1.96		147.30	11	PAID IN FULL	May 31 1952	11203		147.30								
12	34.71						14.76			14.76	12	Penalty / PAID IN FULL	Oct 8 1952 / Oct 6 1952	13306 / 12812				147.61						
13	1.09						22.66	.30		22.96	13	PAID IN FULL	May 31 1952	11203		22.96								
14	.37						7.60	.10		7.60	14	2nd Half Paid / 1st Half Paid	Oct 6 1952 / May 31 1952	15037 / 11800		3.90		3.90						
15	.21						.84			.84	15	PAID IN FULL	May 23 1952	5889		.84								
16	31.30						45.74			45.74	16	PAID IN FULL	May 28 1952			45.74								
17	31.70						56.14			56.14	17	2nd Half Paid / 1st Half Paid	Oct 21 1952 / May 12 1952	13379 / 5229		28.14		28.00						
18											18													
19	.36						7.48	.10		7.58	19	PAID IN FULL	May 23 1952	5889		7.58								
20	.3						.62	-		.62	20	PAID IN FULL	May 23 1952			.62								
	H 8.53 / 15.96 / 24.51						504.92	4.42		514.24					6072	361.37		6.98					77.2	

Assessment Roll and Tax List of Real Property in the Township of Bowen

Form SCD

	In Whose Name Assessed	To Whom Transferred	Description of Property: Subdivision	Sec. or Lot	Town. or Block	Rng.	Number of Acres of Land: Acres	100ths	No. School District	Indicate Homestead by Yes or No	Indicate Agricultural by Yes or No	True and Full Valuations: Land Exclusive of Structures and Improvements (Dollars)	Buildings and Other Structures (Dollars)	Machinery Permanently Attached to Real Estate (Dollars)	Total True and Full Value (Dollars)	Assessed Valuations: Rural: Homestead Up to $4,000 20% (Dollars)	Rural: Over $4,000 and Non-Homestead 33⅓% (Dollars)	All Other: Homestead Up to $4,000 25% (Dollars)	All Other: Over $4,000 and Non-Homestead 40% (Dollars)	All Other: Machinery Permanently Attached to Real Estate 33⅓% (Dollars)	Total Assessed Value (Dollars)	Total Assessed Value Equalized by the Board of Review (Dollars)	Final Equalized Value (Dollars)
1	Myron L. + Beulah Duffield		NE¼ of NE¼ (less 1 ac. sold to Dist. No. 12)	17	139	30	39		3	No													
2	Luther + Nancy Newman		NW¼ of NE¼				40			No													
3	Aaron Zaffke + Blanche Zaffke		SW¼ of NE¼				40			No													
4	Aaron + Blanche Zaffke		SE¼ of NE¼				40																
5	Clarence L. + Iona M. Kemp		1 ac. in NE cor. of NE¼ of NE¼				1																
6	Marjorie Magdeline Dicke		NE¼ of NW¼				40			No													
7	Lila L. + Morris J. Zaffke		NW¼ of NW¼				40			No													
8			SW¼ of NW¼				40																
9	Lorna + Troy Hamilton		SE¼ of NW¼				40																
10																							
11			NE¼ of SW¼				40																
12	State of Minnesota		NW¼ of SW¼																				
13	State of Minnesota		SW¼ of SW¼																				
14	Joe + Mary Johnson		SE¼ of SW¼				40																
15																							
16	Aaron + Blanche Zaffke		NE¼ of SE¼				40																
17	~~Aaron Zaffke + Blanche Zaffke~~		NW¼ of SE¼				40																
18			SW¼ of SE¼				40																
19	Aaron + Blanche Zaffke		SE¼ of SE¼				40																
20																							
							560																

Valuations by School Districts as Equalized by Department of Taxation

	Sold for Taxes	District No. 3 Rate 44 Mills (Dollars)	District No. 12 Rate 44 Mills (Dollars)	District No. 14 Rate 44 Mills (Dollars)	District No. ..... Rate ..... Mills (Dollars)	District No. ..... Rate ..... Mills (Dollars)	District No. ..... Rate ..... Mills (Dollars)	Tax Including State Homestead ..... Mills ($ cts.)	State Tax on Non-Homestead 44 Mills ($ cts.)	Special Taxes ($ cts.)	Total Taxes ($ cts.)		Paid	When Paid: Month Day Year	Number of Receipt	March Settlement 1952 ($ cts.)	June Settlement 1952 ($ cts.)	Penalty ($ cts.)	November Settlement 1952 ($ cts.)	Penalty ($ cts.)	Collections to First Monday in January 1953 ($ cts.)	Penalty ($ cts.)	Delinquent on First Monday in January 1953 ($ cts.)	Total Delinquent Tax and Penalty ($ cts.)	Remarks
1		164						34 10	46		34 56	1												34 56	0 38 02
2	SOLD FOR TAXES		51 141	74				149 00	20		149 20	2												149 20	
3		21 66						137 22			137 22	3	2nd Half Paid 1st Half Paid	OCT 31 1952 MAY 31 1952	4160 4207		68 61		68 61						
4		21 66						137 22			137 22	4	2nd Half Paid 1st Half Paid	OCT 31 1952 MAY 31 1952	4207		68 61		68 61						
5	SOLD FOR TAXES	21 3						6 22			6 22	5													
6		18						224 46	30		224 76	6	PAID IN FULL	MAY 31 1952	6533		224 76								
7		21 72						149 98			149 98	7	2nd Half Paid 1st Half Paid	OCT 31 1952 MAY 31 1952	5016 5016		74 99		74 99						
8		21 50						104 40			104 40	8	2nd Half Paid 1st Half Paid	OCT 31 1952 MAY 31 1952	5016		52 20		52 20						
9		21 154						320 22			320 22	9	PAID IN FULL	MAY 31 1952	6533		320 22								
10												10													
11		21 34						70 66			70 66	11	PAID IN FULL	MAY 31 1952	6533		70 66								
12												12													
13												13													
14		21 64						133 30			133 30	14	2nd Half Paid 1st Half Paid	OCT 31 1952 MAY 31 1952	5237 5237		66 65		66 65						
15												15													
16		21 61						126 68			126 68	16	2nd Half Paid 1st Half Paid	OCT 31 1952 MAY 31 1952			63 34		63 34						
17		21 59						122 66			122 66	17	2nd Half Paid 1st Half Paid	OCT 31 1952 MAY 31 1952	4060 4207		61 33		61 33						
18		21 66						137 22			137 22	18	2nd Half Paid 1st Half Paid	OCT 31 1952 MAY 31 1952			68 61		68 61						
19		21 59						122 66			122 66	19	2nd Half Paid 1st Half Paid	OCT 31 1952 MAY 31 1952			61 33		61 33						
20												20													
	H 754 372 1126	H 141 74 215						4400 2138 00 2538 00	96		2634						1203 86		585 82					1789 68	

Assessment Roll and Tax List of Real Property in the ____ of ____ Cass County, Minnesota, for Taxes for the Year 1951.

Form SCD

	In whose name assessed	To whom transferred	Description of property: Subdivision	Sec. or Lot	Town or Block	Rng.	Number of Acres of Land (Acres / 100ths)	No. School District	Indicate Homestead by Yes or No	Indicate Agricultural by Yes or No	True and Full Valuations: Land Exclusive of Structures and Improvements (Dollars)	Buildings and Other Structures (Dollars)	Machinery Permanently Attached to Real Estate (Dollars)	Total True and Full Value (Dollars)	Assessed Valuations, Rural: Homestead Up to $4,000 20% (Dollars)	Rural: Over $4,000 and Non-Homestead 33⅓% (Dollars)	All Other: Homestead Up to $4,000 25% (Dollars)	All Other: Over $4,000 and Non-Homestead 40% (Dollars)	All Other: Machinery Permanently Attached to Real Estate 33⅓% (Dollars)	Total Assessed Value (Dollars)	Total Assessed Value Equalized by the Board of Review (Dollars)	Final Equalized Value (Dollars)
1	Frank Long		NE¼ of NE¼ E of Ry	1	139	26	28.65	Ta Tyler														
2	State of Minnesota		NW¼ of NE¼																			
3	State of Minnesota		SW¼ of NE¼																			
4	Moses B. & Lula L. Zoffke		SE¼ of NE¼				40															
5	" "		W½ of SE¼ E of Ry				6.10															
6	Violet Bundy		NE¼ of NW¼				40															
7	State of Minnesota		NW¼ of NW¼ Lot 1																			
8	State of Minnesota		SW¼ of NW¼ Lot 2																			
9	Violet Bundy		SE¼ of NW¼				40															
10																						
11	State of Minnesota		NE¼ of SW¼																			
12	Paul E. & Ida M. Sprunger		NW¼ of SW¼ Lot 3				35.24															
13	Charles J. & Mary C. Smith		SW¼ of SW¼				34.94															
14	Clifford Engene		SE¼ of SW¼ E of Creek				20															
15	Lewis & Martha Von Bergen		W½ of SE¼ W of Creek				20															
16	Clarence E. & Gayle Sandoz		NE¼ of SW¼				40															
17	Leslie F. Sprunger		NW¼ of SW¼				40															
18	" "		SW¼ of SW¼ Less 7A 23 Ac				28.62															
19	" "		SE¼ of SW¼				40															
20	Lester B. & Virginia Youngbloom		E 23 Ac of W½ of SE¼				11.62															
							175.63															

	Sold for taxes	Valuations by school districts as equalized by the department of taxation	Tax including State Homestead	State Tax on Non-Homestead	Special taxes	Total taxes	Paid	When paid (Month Day Year)	Number of Receipt	March Settlement 1952	June Settlement 1952	Penalty	November Settlement 1952	Penalty	Collections to First Monday in January 1953	Penalty	Delinquent on First Monday in January 1953	Total Delinquent Tax and Penalty	Remarks
		District No. 3 Rate 24 Mills; District No. ____ Rate ____ Mills; District No. ____ Rate ____ Mills; District No. ____ Rate ____ Mills; District No. ____ Rate ____ Mills; District No. ____ Rate ____ Mills																	
		Dollars	Dollars	Dollars	Dollars	Dollars													
1	30 149		30 98			30 98	1											30 98	3408
2							2												
3							3												
4	31 30		6 24			6 24	4	2nd Half Paid OCT 31 1952; 1st Half Paid MAY 31 1952	1074		3 12		3 12						
5	21 9		1 88			1 88	5	2nd Half Paid OCT 31 1952; 1st Half Paid MAY 31 1952	1501		94		94						
6	74		15 38	20		15 58	6										15 58	17 14	
7							7												
8							8												
9	74		15 38	20		15 58	9										15 58	17 14	
10							10												
11							11												
12	21 44		9 14			9 14	12	2nd Half Paid OCT 30 1952; 1st Half Paid MAY 24 1952	2330	4 57			4 57						
13	87		18 05	24		18 32	13	PAID IN FULL MAY 31 1952	1505		18 32								
14		20 76; 20 74	34 18	20		34 38	14											34 38	37 82
15		20 60; 20 74	30 54	20		30 74	15	PAID IN FULL SEP 22 1952	1885				30 74	1 02					
16	59		12 26	16		12 42	16	2nd Half Paid OCT 31 1952; 1st Half Paid FEB 15 1952		6 21			6 21						
17	52		10 82	15		10 97	17	2nd Half Paid OCT 31 1952; 1st Half Paid FEB 15 1952	444	5 48			5 48						
18	17		3 54	04		3 58	18	2nd Half Paid OCT 31 1952; 1st Half Paid FEB 15 1952	5023	1 79			1 79						
19	81		16 84	22		17 06	19	2nd Half Paid OCT 31 1952; 1st Half Paid FEB 15 1952		8 53			8 53						
20		20 52; 20 20	39 20	34		39 54	20	Delinquent Land Sold SEP 22 1952; Paid FEB 2 1952	1275; 2401	20 07			19 54						
	N 2357	N 1 1	1 03 923																
	444	368	1 40 54	194		246 40				46 81	26 15		80 92				16 52		
	676	456	24 46																

Assessment Roll and Tax List of Real Property in the Town of Pine Cass County, Minnesota, for Taxes for the Year 1951.

Form SCD

	In Whose Name Assessed	To Whom Transferred	Description of Property: Subdivision	Sec. or Lot	Town or Block	Rng.	Number of Acres of Land: Acres	100ths	No. School District	Taxable Homestead Land Exclusive of Tax	Taxable Agricultural Land Exclusive of Tax	True and Full Valuations: Land Exclusive of Structures and Improvements	Buildings and Other Structures	Machinery Permanently Attached to Real Estate	Total True and Full Value	Assessed Valuations: Rural: Homestead Up to $4,000 20%	Rural: Over $4,000 and Non-Homestead 33⅓%	All Other: Homestead Up to $4,000 25%	All Other: Over $4,000 and Non-Homestead 40%	Machinery Permanently Attached to Real Estate 33⅓%	Total Assessed Value	Total Assessed Value as Equalized by the Board of Review	Final Equalized Value	Remarks
							Acres	100ths				Dollars	Dollars	Dollars	Dollars	Dollars	Dollars	Dollars	Dollars	Dollars	Dollars	Dollars	Dollars	
	Jesse McDowell		1 NE¼ of NE¼	14	Bg	30	40		7	Yes														
	" "		2 NW¼ of NE¼				40		"															
	" "		3 SW¼ of NE¼				40		"															
	" "		4 SE¼ of NE¼				40		"															
			5																					
	" "		6 NE¼ of NW¼				40		"															
	" "		7 NW¼ of NW¼ Lot 1				34.71		"															
	" "		8 SW¼ of NW¼ Lot 2				42.58		"															
	" "		9 SE¼ of NW¼ Lot 3				37.10		"															
			10																					
			11 NE¼ of SW¼																					
			12 NW¼ of SW¼																					
			13 SW¼ of SW¼																					
			14 SE¼ of SW¼																					
	" "		15 All that part lying S of Ry				32		"															
	C. L. Curry		16 All that part of NE¼ of SE¼ lying S of Ry				1		"															
	Jesse McDowell		17 NW¼ of SE¼ Lot 4				37.16		"															
	" "		18 SW¼ of SE¼ Lot 5				37.46		"															
	C. L. Curry		19 SE¼ of SE¼ lying S of Ry				31		"															
	Jesse McDowell		20 All that part of Lot 6 lying S of Ry				6		"															
							481.96																	

Valuations by School Districts as Equalized by Department of Taxation

	Sold for Taxes	District No. ..... Rate ..... Mills	District No. ..... Rate ..... Mills	District No. ..... Rate ..... Mills	District No. ..... Rate ..... Mills	District No. ..... Rate ..... Mills	District No. ..... Rate ..... Mills	Tax including State Homestead ..... Mills	State Tax on Non-Homestead ..... Mills	Special Taxes	Total Taxes		Paid	When Paid: Month Day Year	Number of Receipt	March Settlement 1952	June Settlement 1952	Penalty	November Settlement 1952	Penalty	Collections to First Monday in January 1953	Penalty	Delinquent on First Monday in January 1953	Total Delinquent Tax and Penalty	Remarks
		Dollars	Dollars	Dollars	Dollars	Dollars	Dollars	$ cts.	$ cts.	$ cts.	$ cts.					$ cts.	$ cts.	$ cts.	$ cts.	$ cts.	$ cts.	$ cts.	$ cts.	$ cts.	
1		21.81						16.84			16.84	1	2nd Half Paid	OCT 31 1952			8.42		8.42					
													1st Half Paid	MAY 31 1952										
2		21.81						16.84			16.84	2	2nd Half Paid	OCT 31 1952			8.42		8.42					
													1st Half Paid	MAY 31 1952										
3		21.81						16.84			16.84	3	2nd Half Paid	OCT 31 1952			8.42		8.42					
													1st Half Paid	MAY 31 1952										
4		21.81						16.84			16.84	4	2nd Half Paid	OCT 31 1952	15822		8.42		8.42					
													1st Half Paid	MAY 31 1952										
5												5												
6		21.81						16.84			16.84	6	2nd Half Paid	OCT 31 1952	11200		8.42		8.42					
													1st Half Paid	MAY 31 1952										
7		21.69						14.34			14.34	7	2nd Half Paid	OCT 31 1952			7.17		7.17					
													1st Half Paid	MAY 31 1952										
8		21.135						28.08			28.08	8	2nd Half Paid	OCT 31 1952			14.04		14.04					
													1st Half Paid	MAY 31 1952										
9		21.112						23.28			23.28	9	2nd Half Paid	OCT 31 1952			11.64		11.64					
													1st Half Paid	MAY 31 1952										
10												10												
11												11												
12												12												
13												13												
14												14												
15		21.65						135.21			135.21	15	2nd Half Paid	OCT 31 1952	5832		67.61		67.61					
													1st Half Paid	MAY 31 1952	11206									
16		21.17						3.54			3.54	16	2nd Half Paid	OCT 31 1952	1083		1.77		1.77					
													1st Half Paid	MAY 31 1952	6120									
17		21.66						137.21			137.21	17	2nd Half Paid	OCT 31 1952			68.61		68.61					
													1st Half Paid	MAY 31 1952	1333									
18		21.66						137.21			137.21	18	2nd Half Paid	OCT 31 1952	5126		68.61		68.61					
													1st Half Paid	MAY 31 1952										
19		21.57						118.6			118.6	19	2nd Half Paid	OCT 31 1952	5028		59.3		59.3					
													1st Half Paid	MAY 31 1952	6610									
20		21.75						27.0			27.0	20	2nd Half Paid	OCT 31 1952	3332		13.5		13.5					
													1st Half Paid	MAY 31 1952	110									
	# 1005							208.96			208.96						104.48		104.48					

Woodland | Des Moines Beach | Horseshoe Beach | Jenny Bay

Assessment Roll and Tax List of Real Property in the Town of Pleasant

Form 5CD

In Whose Name Assessed	To Whom Transferred	Description of Property: Subdivision	Sec. or Lot	Town or Block	Rng.	Number of Acres of Land: Acres	Tenths	No. School District	Indicate Homestead Tax or No	Indicate Agricultural Tax or No	True and Full Valuations: Land Exclusive of Structures and Improvements (Dollars)	Buildings and Other Structures (Dollars)	Machinery Permanently Attached to Real Estate (Dollars)	Total True and Full Value (Dollars)	Assessed Valuations: Rural: Homestead Up to $4,000 20% (Dollars)	Rural: Over $4,000 and Non-Homestead 33⅓% (Dollars)	All Other: Homestead Up to $4,000 25% (Dollars)	All Other: Over $4,000 and Non-Homestead 40% (Dollars)	Machinery Permanently Attached to Real Estate 33⅓% (Dollars)	Total Assessed Value (Dollars)	Total Assessed Value Equalized by the Board of Review (Dollars)	Final Equalized Value (Dollars)
Aaron Jaffe	Charles Jaffe	1 NE¼ of NE¼	24	139	36	40		2	1/40													
"	"	2 NW¼ of NE¼				40																
"	"	3 SW¼ of NE¼				40																
Kathryn E. + Lawrence D. Ivy, Jr.		4 SE¼ of NE¼				40																
		5																				
Joe + Mary Johnson		6 NE¼ of NW¼				40			1/40													
"	"	7 NW¼ of NW¼				40																
Jean McDowell		8 SW¼ of NW¼				40			1/40													
Aaron Jaffe	Charles Jaffe	9 SE¼ of NW¼				40																
		10																				
"	"	11 NE¼ of SW¼				40																
C. L. Curry		12 2 Acres of NW¼ of SW¼				35																
"	"	13 SW¼ of SW¼				40																
Aaron Jaffe	Charles Jaffe	14 SE¼ of SW¼				40																
Jean McDowell		15 Pt. of NW¼ lies S. of Rd.				25																
Kathryn E. + Lawrence D. Ivy, Jr.		16 NE¼ of SE¼				40																
Aaron Jaffe	Charles Jaffe	17 NW¼ of SE¼				40																
"	"	18 SW¼ of SE¼				40																
Kathryn E. + Lawrence D. Ivy, Jr.		19 SE¼ of SE¼				40																
		20																				
						640																

Cass County, Minnesota, for Taxes for the Year 1951.

Solu for Taxes	Validations by School Districts as Equalized by Department of Taxation: District No. 2 Rate 2.5 Mills (Dollars)	District No. ..... Rate ..... Mills (Dollars)	District No. ..... Rate ..... Mills (Dollars)	District No. ..... Rate ..... Mills (Dollars)	District No. ..... Rate ..... Mills (Dollars)	District No. ..... Rate ..... Mills (Dollars)	Tax including State Homestead ..... Mills ($ cts.)	State Tax on Non-Homestead ..... Mills ($ cts.)	Special Taxes ($ cts.)	Total Taxes ($ cts.)		Paid	When Paid: Month Day Year	Number of Receipt	March Settlement 1952 ($ cts.)	June Settlement 1952 ($ cts.)	Penalty ($ cts.)	November Settlement 1952 ($ cts.)	Penalty ($ cts.)	Collections to First Monday in January 1953 ($ cts.)	Penalty ($ cts.)	Delinquent on First Monday in January 1953 ($ cts.)	Total Delinquent Tax and Penalty ($ cts.)	Remarks
1	21 78						16 23			16 23	1	2nd Half Paid / 1st Half Paid	OCT 31 1952 / MAY 31 1952	14760		8 11		8 11						
2	21 79						16 42			16 42	2	2nd Half Paid / 1st Half Paid	OCT 31 1952 / MAY 31 1952	14760 / 11207		8 21		8 21						
3	21 61						13 30			13 30	3	2nd Half Paid / 1st Half Paid	OCT 31 1952 / MAY 31 1952			6 65		6 65						
4	21 47						9 78			9 78	4	PAID IN FULL	FEB 1 1952	205	9 78									
5											5													
6		93 1					68 82	92		69 74	6	2nd Half Paid / 1st Half Paid	OCT 31 1952 / MAY 31 1952	5937		34 91		34 91						
7		78					16 42	22		16 44	7	2nd Half Paid / 1st Half Paid	OCT 31 1952 / MAY 31 1952	5937 / 1204		8 22		8 22						
8	21 63						6 86			6 86	8	2nd Half Paid / 1st Half Paid	OCT 31 1952 / MAY 31 1952	5922 / 1204		3 43		3 43						
9	21 59						12 26			12 26	9	2nd Half Paid / 1st Half Paid	OCT 31 1952 / MAY 31 1952	14760 / 1207		6 13		6 13						
10											10													
11	21 67						14 34			14 34	11	2nd Half Paid / 1st Half Paid	OCT 31 1952 / MAY 31 1952	14760 / 1207		7 17		7 17						
12	21 63						6 86			6 86	12	2nd Half Paid / 1st Half Paid	OCT 31 1952 / MAY 20 1952	5838 / 6020		3 43		3 43						
13	21 70						14 56			14 56	13	2nd Half Paid / 1st Half Paid	OCT 31 1952 / MAY 20 1952	5838 / 6020		7 28		7 28						
14	21 453						94 20			94 20	14	2nd Half Paid / 1st Half Paid	OCT 31 1952 / MAY 31 1952	14760 / 1207		47 10		47 10						
15	21 44						9 14			9 14	15	2nd Half Paid / 1st Half Paid	OCT 31 1952 / MAY 31 1952	5922 / 1206		4 57		4 57						
16	21 72						14 98			14 98	16	PAID IN FULL	FEB 1 1952	205	14 98									
17	21 116						24 12			24 12	17	2nd Half Paid / 1st Half Paid	OCT 31 1952 / MAY 20 1952	14760 / 6020		12 06		12 06						
18	21 110						22 88			22 88	18	2nd Half Paid / 1st Half Paid	OCT 31 1952 / MAY 31 1952	14760 / 1207		11 44		11 44						
19	21 218						45 32			45 32	19	PAID IN FULL	FEB 1 1952	205	45 32									
20											20													
	# 1545																							
	469						407 28	1 14		407 42					407 08	168 67		168 67						
	1954																							

Woodland | Deer Mistress Beach | Horseshoe Beach | Lurvey Bay

Form 3CD

Assessment Roll and Tax List of Real Property in the Pownal of Pownal, Cass County, Minnesota, for Taxes for the Year 1951.

	In Whose Name Assessed	To Whom Transferred	Description of Property: Subdivision	Sec. or Lot	Town or Block	Rng.	Number of Acres of Land: Acres	Tenths	No. School District	Inhabitant Homestead Tax or No.	Individual Agricultural Tax or No.	True and Full Valuations: Land Exclusive of Structures and Improvements (Dollars)	Buildings and Other Structures (Dollars)	Machinery Permanently Attached to Real Estate (Dollars)	Total True and Full Value (Dollars)	Assessed Valuations: Rural: Homestead Up to $4,000 20%	Rural: Over $4,000 and Non-Homestead 33⅓%	All Other: Homestead Up to $4,000 25%	All Other: Over $4,000 and Non-Homestead 40%	Machinery Permanently Attached to Real Estate 33⅓%	Total Assessed Value	Total Assessed Value to Equalized by the Board of Review	Final Equalized Value (Dollars)
1	Katherine Olds Nielson		NE¼ of NE¼ Lot 4	31	139	38	35	53	2	No													
	Verna Nielson		Lot 1 less Blue of Brasher																				
2			NW¼ of NE¼ Beach				20	20															
3	Theodore F. & Grace Johnson		Lot 2 less Pelan																				
			SW¼ of NE¼				39	60		100													
4	C. H. & Myrtle R. Reese		SE¼ of NE¼ Lot 3				12	71		No													
5																							
6	Theodore F. & Grace Johnson		NE¼ of NW¼				40			100													
7	"		NW¼ of NW¼				40																
8	Allen R. & Marjorie Gang		SW¼ of NW¼				40																
9	" "		SE¼ of NW¼				40																
10																							
11	W. L. Miller		NE¼ of SW¼				40																
12	"		NW¼ of SW¼				40																
13	"		SW¼ of SW¼				40																
14	"		SE¼ of SW¼				40																
15																							
16	C. H. & Myrtle R. Reese		NE¼ of SE¼				40																
17	Earl ~~& Marjorie~~ Ford		NW¼ of SE¼				40																
	Mary Lou Ford									100													
18			SW¼ of SE¼ less 5.75 of 2.875				40																
19	C. H. & Myrtle R. Reese		SE¼ of SE¼ of 1.85				39	60		100													
20	Max & Helen Reese		1.75 of 4.75 of 1.05 of 8½ of 8¼				6	0															
							554	01															

Cass County, Minnesota, for Taxes for the Year 1951.

	Sold for Taxes	Valuations by School Districts as Equalized by Department of Taxation: District No. 2 Rate 7.2 Mills	District No. Rate Mills	District No. Rate Mills	District No. Rate Mills	District No. Rate Mills	Tax including State Homestead (Dollars)	State Tax on Non-Homestead 10 Mills ($ cts.)	Special Taxes ($ cts.)	Total Taxes ($ cts.)		Paid	When Paid: Month	Day	Year	Number of Receipt	March Settlement 1952	June Settlement 1952	Penalty	November Settlement 1951	Penalty	Collections to First Monday in January 1953	Penalty	Delinquent on First Monday in January 1953	Total Delinquent Tax and Penalty	Remarks
1		12					2 58	04		2 54	1	PAID IN FULL	APR	29	1952	5116		2 54								
2		69					14 34	20		14 54	2	PAID IN FULL	FEB	29	1952	2413	14 54									
3		21 02					6 66			6 66	3	PAID IN FULL	OCT	31	1952	5337				6 66	33					
4				137			31 22	38		31 60	4	2nd Half Paid 1st Half Paid	OCT MAY	20 31	1952 1952	5337 5311		15 80		15 80						
5											5															
6		21 86					17 88			17 88	6	PAID IN FULL	OCT	31	1952	5339				17 88	2 07					
7		21 98					41 18			41 18	7	PAID IN FULL	OCT	31	1952					41 18						
8		21 27					47 20			47 20	8	2nd Half Paid 1st Half Paid	OCT MAY	31 31	1952 1952	5340 5311		23 60		23 60						
9		21 70					14 56			14 56	9	2nd Half Paid 1st Half Paid	OCT MAY	31 31	1952 1952	5341 5311		7 28		7 28						
10											10															
11		21 71	Wheat @ 4.29				20 38			20 38	11	2nd Half Paid 1st Half Paid	OCT MAY	29 31	1952 1952			10 19		10 19						
12		21 79	" @ 4.29				16 42			16 42	12	2nd Half Paid 1st Half Paid	OCT MAY	29 31	1952 1952	14157 11150		8 21		8 21						
	SOLD FOR TAXES	21 64	" @ 4.29				50 74			50 74	13	2nd Half Paid 1st Half Paid	OCT MAY	31 31	1952 1952			25 37		25 37						
14		21 80	" @ 4.29				18 08			18 08	14	2nd Half Paid 1st Half Paid	OCT MAY	31 31	1952 1952			9 04		9 04						
15											15															
16		21 77					16 02			16 02	16	2nd Half Paid 1st Half Paid	OCT MAY	20 31	1952 1952	5339 5311		8 01		8 01						
17		21 98					20 38			20 38	17	PAID IN FULL	MAY	31	1952	16618		20 38								
18			21 106 85				43 54	24		43 78	18	2nd Half Paid 1st Half Paid	SEP MAY	25 31	1952 1952	17733 16619		21 89		21 89						
19		21 39					8 10			8 10	19	2nd Half Paid 1st Half Paid	OCT SEP	20 25	1952 1952	5339 5311		4 05		4 05						
20		21 79					16 42			16 42	20	2nd Half Paid 1st Half Paid	SEP MAY	25 31	1952 1952	17960 16581		8 21		8 21						
		11 14	106				74 46																			
			327				312 86	86		386 48							14 54	164 58		312 58						
		14 95	328				385 62																			

Form SCD

Assessment Roll and Tax List of Real Property in the Town of Pennel

	In Whose Name Assessed	To Whom Transferred	Description of Property: Subdivision	Sec. or Lot	Town or Blk.	Rng.	Number of Acres of Land (Acres)	(Mills)	No. School District	Indicates Homestead	Indicates Agricultural Land	True and Full Valuations: Land Exclusive of Structures and Improvements (Dollars)	Buildings and Other Structures (Dollars)	Machinery Permanently Attached to Real Estate (Dollars)	Total True and Full Value (Dollars)	Assessed Valuations: Rural: Homestead Up to $4,000 20% (Dollars)	Rural: Over $4,000 and Non-Homestead 33⅓% (Dollars)	All Other: Homestead Up to $4,000 25% (Dollars)	All Other: Over $4,000 and Non-Homestead 40% (Dollars)	Machinery Permanently Attached to Real Estate 33⅓% (Dollars)	Total Assessed Value (Dollars)	Total Amount Assessed Remaining by the Board of Review (Dollars)	Final Equalized Value (Dollars)	Remarks
	W. E. + Frances M. Powers		1 NE¼ of NE¼ Lot 3	22	139	30	46.40	7.00	70															
	"		2 NW¼ of NE¼				40																	
	Donald Copeland		3 SW¼ of NE¼ Lots 3 & 4				39																	
			Part of Lot 4 bounded on the North by the Mississippi River																					
	Wm. J. Simonds of Nitche		4 6.75 acres in NE cor of Lot 4				6.75																	
State of Minnesota			5 NE¼ of NW¼																					
	Katherine Olive Norton		7 NW¼ of NW¼ Lot 1				39.40																	
	"		8 SW¼ of NW¼ Lot 2				38.10																	
State of Minnesota			9 SE¼ of NW¼																					
	Harry + Ruth Ackins		10 S½ of S½ of N¾ + Lot 4 of Lot 4				6																	
	Elias Haslund		11 NE¼ of SW¼				40																	
	Olive M. Barker		12 NW¼ of SW¼				40																	
	"		13 SW¼ of SW¼				40																	
	"		14 SE¼ of SW¼				40																	
	Harry + Anna Ohlberg		15 About 2 acres of Lot 6				2		70															
	Frank + Ina Peplitsch		16 NE¼ of SE¼ Lot 1				28.75		70															
	Harry + Ruth Ackins		Lot 5 + 1 acr of Lot 6				30		70															
	Harry + Anna Ohlberg		17 NW¼ of SE¼ Lot 6 less 2 acres				17.50		70															
	Nettie M. Powers		18 SW¼ of SE¼ Lot 7 less part sold				16.50		70															
	Anna M. Hacking		19 SE¼ of SE¼ Part of Lot 7				5																	
							460	10																

	Sold for Taxes	Validations by School Districts as Equalized by Department of Taxation: District No. 40 Rate 40 Mills (Dollars)	District No. ..... Rate ..... Mills (Dollars)	District No. 56 Rate 41 Mills (Dollars)	District No. ..... Rate ..... Mills (Dollars)	District No. ..... Rate ..... Mills (Dollars)	District No. ..... Rate ..... Mills (Dollars)	Tax including State Homestead 34 Mills ($ cts.)	State Tax on Non-Homestead 34 Mills ($ cts.)	Special Taxes ($ cts.)	Total Taxes ($ cts.)	Paid	When Paid (Month Day Year)	Number of Receipt	March Settlement 1952 ($ cts.)	June Settlement 1952 ($ cts.)	Penalty	November Settlement 1952 ($ cts.)	Penalty	Collections to First Monday in January 1953 ($ cts.)	Penalty	Delinquent on First Monday in January 1953 ($ cts.)	Total Delinquent Tax and Penalty ($ cts.)	Remarks
1		132						27.44	30		29.80	1 2nd Half Paid / 1st Half Paid	OCT 31 1952 / MAY 31 1952	15021		13.90		13.90						
2		79						16.42	22		16.64	2 2nd Half Paid / 1st Half Paid	OCT 31 1952 / MAY 31 1952	11882		8.32		8.32						
3		78						16.22	22		16.44	3 PAID IN FULL	MAY 31 1952	6419		16.44								
4												4												
5				174				39.66	48		40.14	5 PAID IN FULL	FEB 29 1952	2419		40.14								
6												6												
7		100						20.80	28		21.08	7 PAID IN FULL	APR 29 1952	5116		21.08								
8		90						18.72	26		18.98	8 PAID IN FULL	APR 29 1952			18.98								
9												9												
10				H 67 / 34 342				68.4	66		69.60	10 PAID IN FULL	OCT 31 1952	13890				69.60	24					Abstr. #5034
11	SOLD FOR TAXES	58						12.06	16		12.22	11												
12	SOLD FOR TAXES	52						10.82			10.82	12											10.82	
13	[illegible]	80						16.64			16.64	13 [illegible] PAID IN FULL	OCT 14 1952	12381				16.64	2.15					
14	[illegible]	215						44.70			44.70	14 [illegible]	OCT 14 1952					44.70						
15				222				50.60	62		51.22	15 2nd Half Paid / 1st Half Paid	JUL 14 1952 / MAY 28 1952	7276 / 6654		25.61								
16		180						37.42			37.42	16 PAID IN FULL	OCT 31 1952	12253				37.42	1.31					
17	SOLD FOR TAXES			H 66 / 34				15.04			15.04	17 PAID IN FULL	OCT 21 1952	13840				15.04	.51					Abstr. #5034
18				120				46.50	34		46.84	18 2nd Half Paid / 1st Half Paid	JUL 14 1952 / MAY 2 1952	7276 / 6654		23.42		23.42						
19		196						40.76	54		41.30	19 2nd Half Paid / 1st Half Paid	SEP 24 1952 / MAY 31 1952	13705 / 11213		20.65		20.65						
20				72				50.2	06		50.8	20 PAID IN FULL	MAY 31 1952	11214		50.8								
	H 537 / 784 / 1320		H 817 / 278 / 970					1956.66 / 266.00 / 4766	420		491.86				4.14	1534.8		2752.20					23.04	

Assessment Roll and Tax List of Real Property in the Town of Pennel,

Cass County, Minnesota, for Taxes for the Year 1951.

Form SCD [illegible]

In whose name assessed	To whom transferred	Description of property: Subdivision	Sec. or Lot	Town or Block	Rng.	Number of Acres of Land (Acres / 100ths)	No. School District	Indicate Homestead by Yes or No	Indicate Agricultural by Yes or No	True and Full Valuations: Land Exclusive of Structures and Improvements (Dollars)	Buildings and Other Structures (Dollars)	Machinery Permanently Attached to Real Estate (Dollars)	Total True and Full Value (Dollars)	Assessed Valuations: Rural: Homestead Up to $4,000 20% (Dollars)	Rural: Over $4,000 and Non-Homestead 33⅓% (Dollars)	All Other: Homestead Up to $4,000 25% (Dollars)	All Other: Over $4,000 and Non-Homestead 40% (Dollars)	Machinery Permanently Attached to Real Estate 33⅓% (Dollars)	Total Assessed Value (Dollars)	Total Assessed Value as Equalized by Board of Review (Dollars)	Final Equalized Value (Dollars)
Eugene D. + Mary Landis		208 ft of 848 ft of Lots 1 & 2 and of 24 ft of Lot 3	23	139	30	6.00	Twp	No													
		NW¼ of NW¼																			
E. R. Lippke		1 NW¼ of NW¼ Lake [illegible]				10.04	Twp														
Arnold B. + Sophie A. Anderson		4 SW¼ of NW¼ Lot 5				32.70															
Maurice D. + Lillian J. Ring		5 [illegible]				1		No													
A. Leslie + Imogene L. Smith		6 NW¼ of NW¼ Lot 3				22.33	Twp	No													
W. E. + Frances M. Bowers		7 NW¼ of NW¼ Lot 4				2.30		No													
Eugene D. + Mary Landis		8 [illegible]				1		Twp													
A. Leslie + Imogene L. Smith		9 SW¼ of NW¼				34.45		No													
Frank + Dorothy Lipstich		10 [illegible]				1															
Jesse M. Parker		11 NW¼ of SW¼ [illegible]				34.50		Twp													
		Lot 8 less 4 ac. [illegible]																			
		12 NW¼ of SW¼				24.64															
Henry C. + Verna E. Troutman		13 SW¼ of SW¼ Lot 9				6.00		Twp													
J. M. Parker		14 SE¼ of SW¼ Lot 7				46.20		Twp													
Nellie M. Bowers		15 [illegible]				3.00		No													
Lloyd + Jean Stonebraker		16 NW¼ of SE¼ [illegible]				39															
		17 NW¼ of SE¼				40															
		Lot 6 less 2.7 ac. + less 6 Shinnery																			
		18 SW¼ of SE¼				29.61															
		less 2.31 ac.																			
		19 SE¼ of SE¼ less 6 Shinnery				37.79															
Lyle A. + Coral V. Thomas		20 [illegible]				2.31															
						358.40															

Valuations by School Districts as Equalized by Department of Taxation: District No. ..... Rate ..... Mills; District No. ..... Rate ..... Mills; District No. ..... Rate ..... Mills; District No. ..... Rate ..... Mills; District No. ..... Rate ..... Mills

Sold for taxes	District No. ..... Rate ..... Mills (Dollars)	District No. ..... Rate ..... Mills (Dollars)	District No. ..... Rate ..... Mills (Dollars)	District No. ..... Rate ..... Mills (Dollars)	District No. ..... Rate ..... Mills (Dollars)	District No. ..... Rate ..... Mills (Dollars)	Tax including State Homestead ..... Mills ($ cts.)	State Tax on Non-Homestead ..... Mills ($ cts.)	Special Taxes ($ cts.)	Total Taxes ($ cts.)		Paid	When Paid (Month Day Year)	Number of Receipt	March Settlement 1952 ($ cts.)	June Settlement 1952 ($ cts.)	Penalty ($ cts.)	November Settlement 1952 ($ cts.)	Penalty ($ cts.)	Collections to First Monday in January 1953 ($ cts.)	Penalty ($ cts.)	Delinquent on First Monday in January 1953 ($ cts.)	Total Delinquent Tax and Penalty ($ cts.)	Remarks
SOLD FOR TAXES			31 / 110 / 100				41.52	28		42.60	1												42.60	X 5646
2											2													
3	21.45						30.14			30.14	3	1st Half Paid	MAY 31 1952	11276		15.07								
												Balance Paid	MAY 23 1952	5577		4.51								
4	21.71						18.42			18.42	4	Paid Post	MAY 23 1952	3144		15.07							15.07	X 1658
SOLD FOR TAXES																								
5			31 / 81				18.46	22		18.68	5	PAID IN FULL	MAY 31 1952	1233		18.68								
SOLD FOR TAXES			31 / 145 / 300				101.42	84		102.26	6													
7			125				25.00	34		28.84	7	2nd Half Paid / 1st Half Paid	OCT 31 1952 / MAY 31 1952	5721 / 11212		14.42		7.42						
SOLD FOR TAXES																								
8			31 / 7				1.60			1.65	8												1.65	
SOLD FOR TAXES	23.55						48.86	66		49.52	9												49.52	
10			60				13.68	16		13.84	10	PAID IN FULL	OCT 31 1952	5653				13.84	48					
11	21.84						17.46			17.46	11	PAID IN FULL	MAY 23 1952	5571		17.46								
12	21.39						28.90			28.90	12	PAID IN FULL	MAY 23 1952	5571		28.90								
13			7				1.60	02		1.62	13	2nd Half Paid / 1st Half Paid	OCT 31 1952 / MAY 31 1952	5721 / 11217		1.62		.81						
14	21.85						17.68			17.68	14	PAID IN FULL	MAY 23 1952	5571		17.68								
SOLD FOR TAXES			22				5.02	06		5.08	15												5.08	
16	.11						3.74	06		3.80	16												3.80	X 418
17	1.65						23.92	32		24.24	17	PAID IN FULL	MAY 31 1952			24.24								
18	.64						13.30	18		13.48	18	PAID IN FULL	MAY 31 1952	11233		13.48								
19	.58						11.44	16		11.60	19	PAID IN FULL	MAY 31 1952			11.60								
20			24				5.46	06		5.54	20	PAID IN FULL	MAY 31 1952	11224		5.54								
	H 5.44	H 13.64					264.08																	
	4.57	7.19					214.36	336		44.80						134.80		19.42				20.54		
	1.03 A	9.53					43.84																	

Form 5CD

Assessment Roll and Tax List of Real Property in the Bemidji of Bemidji

Cass County, Minnesota, for Taxes for the Year 1951.

	In Whose Name Assessed	To Whom Transferred	Description of Property: Subdivision	Sec. or Lot	Town or Block	Rng.	Number of Acres of Land (Acres)	No. School District	Indicate Homestead by Yes or No	Indicate Agricultural Land by Yes or No	True and Full Valuations: Land Exclusive of Structures and Improvements (Dollars)	Buildings and Other Structures (Dollars)	Machinery Permanently Attached to Real Estate (Dollars)	Total True and Full Value (Dollars)	Assessed Valuations: Rural: Homestead Up to $4,000 20% (Dollars)	Rural: Over $4,000 Homestead 33⅓% (Dollars)	All Other: Homestead Up to $4,000 25% (Dollars)	All Other: Over $4,000 and Non-Homestead 40% (Dollars)	Machinery Permanently Attached to Real Estate 33⅓% (Dollars)	Total Assessed Value (Dollars)	Total Assessed Value Equalized by the Board of Review (Dollars)	Final Equalized Value (Dollars)
1			NE¼ of NE¼	23	147	36																
2	Thomas A. or Emma Campbell Brown		W½ of W½ of NE¼ of Lot 4				1 30		No													
3	Clarence E. + Nina M. Bobb		SW¼ of NE¼ of Lot 4				66		No													
4	Anna M. + John K. Rollins		SE¼ of NE¼ of Lot 4				50		No													
	Lyle Thomas		Lines of Lot 4																			
	A. Leslie + Margaret Smith		N. 300' of Lot 4																			
6			NE¼ of NW¼				2 50															
	J. R. Luppke		E. 100' of N. 331.5' of Lot 4																			
8			NW¼ of NW¼ of Lot 4				75															
9			SW¼ of NW¼																			
10			SE¼ of NW¼																			
	Mary M. Stacy		300' x 660' in pt. of Lot 6				1 90															
	Andrew C. + Alma E. Bruce		13 ac. of Lot 6 W of SE¼ of SE¼																			
	Lloyd + Ruth Stevens		NE¼ of SW¼				1 63															
	William H. + Marcella Schroeder		1 ac. of Lot 3 (Tract 9)																			
			NW¼ of SW¼				1															
	Peter + Anna Kuhns		1 ac. of Lot 3																			
			SW¼ of SW¼				1															
	Anthony H. + Helen Schroeder		1 ac. of Lot 3 (Tract 1)																			
			SE¼ of SW¼				1															
	Park Region Lumber Co.		28 ft. of SE¼ lying N. of N. line of Hwy 71				3															
	Don D. + Pilsey M. Cadner		NE¼ of SE¼ + E½ of Lot 8 lying S. of Hwy 8,																			
17			NW¼ of SE¼																			
18			SW¼ of SE¼																			
19			SE¼ of SE¼																			
20																						
							31 13															

	Sold for Taxes	Valuations by School Districts as Equalized by Department of Taxation: District No. ..... Rate ..... Mills (Dollars)	District No. ..... Rate ..... Mills (Dollars)	District No. 2 Rate 71.4 Mills (Dollars)	District No. ..... Rate ..... Mills (Dollars)	District No. ..... Rate ..... Mills (Dollars)	District No. ..... Rate ..... Mills (Dollars)	Tax Including State Homestead ..... Mills ($ cts.)	State Tax on Non-Homestead 7.49 Mills ($ cts.)	Special Taxes ($ cts.)	Total Taxes ($ cts.)
1											
2				73				1664	20		1684
3				21 54				1230			1230
4				131				2946	36		3022
5				71				1618	20		1638
6	SOLD FOR TAXES			208				4740	58		4798
7				11				250	04		254
8											
9											
10				122				2783	34		2817
11				18				410	06		416
12				65				1482	18		1500
13	SOLD FOR TAXES			15				1737	24		1761
14				175				3988	48		4036
15	SOLD FOR TAXES			4				92	—		92
16	SOLD FOR TAXES			78				1778	22		1800
17											
18											
19											
20											
				1054 / 1041 / 1095				22956	290		25246

	Paid	When Paid: Month	Day	Year	Number of Receipt	March Settlement 1952 ($ cts.)	June Settlement 1952 ($ cts.)	Penalty ($ cts.)	November Settlement 1952 ($ cts.)	Penalty ($ cts.)	Collections to First Monday in January 1953 ($ cts.)	Penalty ($ cts.)	Delinquent on First Monday in January 1953 ($ cts.)	Total Delinquent Tax and Penalty ($ cts.)	Remarks
1															
2	PAID IN FULL	MAY	31	1952	11224		1684								
3	PAID IN FULL	APR	30	1952	4844		1230								
4	PAID IN FULL	MAY	31	1952	11249		3022								
5	PAID IN FULL	MAY	31	1952	11231		1638								
6														4798	
7	1st Half Paid	MAY	31	1952	11286		127							127 + 140	
8															
9															
10	2nd Half Paid 1st Half Paid	OCT 2 MAY 31	2 1952	1952 11273	12487 11273		1407		1407						
11															
12	PAID IN FULL	MAY	31	1952	11220		15								
13	PAID IN FULL 2nd Half Paid	MAY OCT 31	31 1952	1952 12472	11216 12472		1962								
14	1st Half Paid	MAY	31	1952	11218		2018		2018						
15														92	
16														1800 + 1986	
17															
18															
19															
20															
							14588		3425					7903	

Woodland | Deer Holmes Beach | Horseshoe Beach | Larry Bay

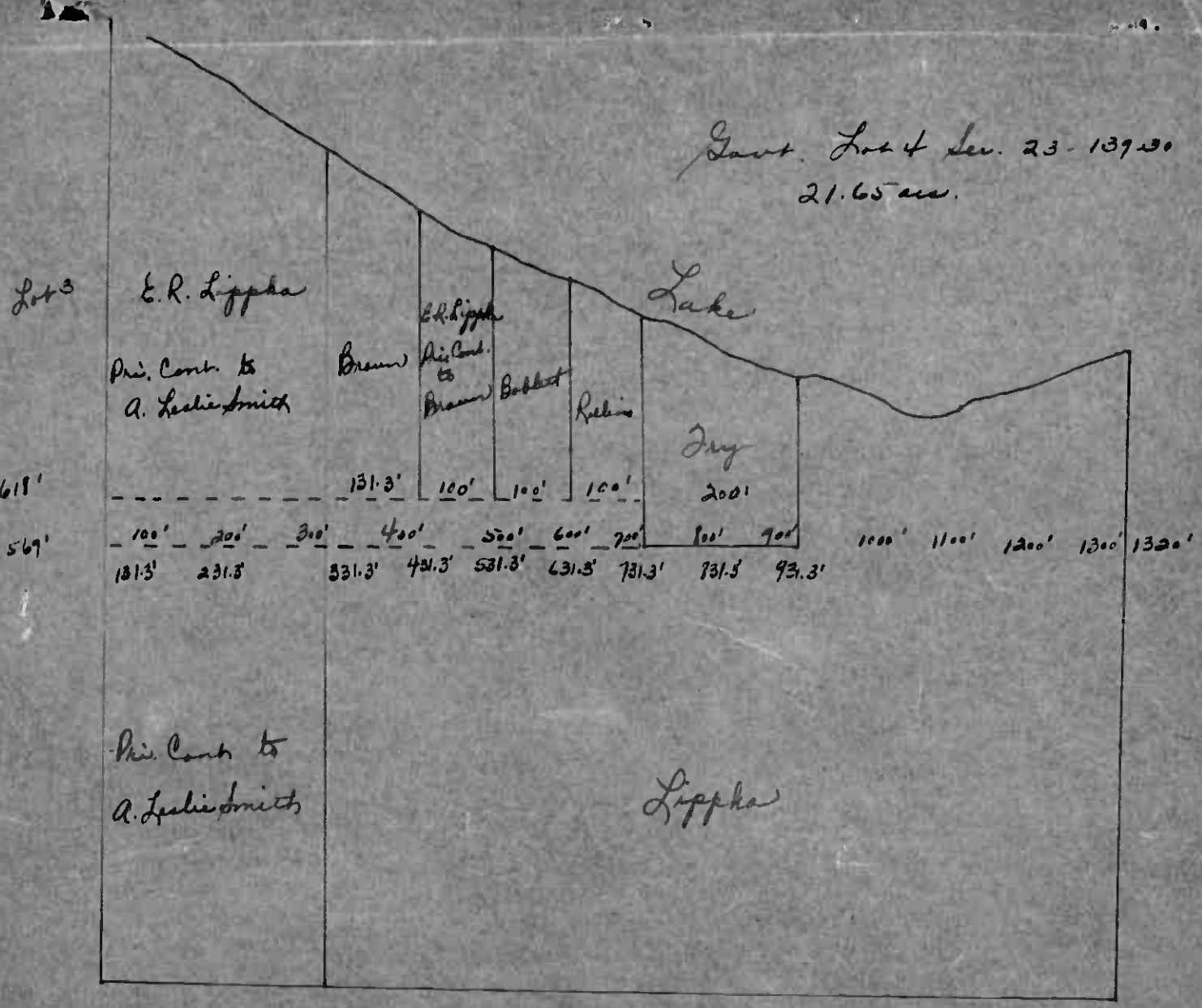
Govt. Lot 4 Sec. 23 - 139-30
21.65 acs.
Lake
Lot 3
E. R. Lippka
Pri. Cont. to
A. Leslie Smith
Brown
E. R. Lippka
Pri. Cont.
to
Brown
Bobbet
Robins
Fry
618'
569'
131.3'
100'
100'
100'
200'
100'
200'
300'
400'
500'
600'
700'
800'
900'
1000'
1100'
1200'
1300'
1320'
131.3'
231.3'
331.3'
431.3'
531.3'
631.3'
731.3'
831.3'
931.3'
Pri. Cont. to
A. Leslie Smith
Lippka

Assessment Roll and Tax List of Real Property in the Town of Powers

Cass County, Minnesota, for Taxes for the Year 1951.

Form 5CD—Blank form approved by Commissioner

	In Whose Name Assessed	To Whom Transferred	Description of Property: Subdivision	Sec. or Lot	Town or Block	Rng.	Number of Acres of Land: Acres	Tenths	No. School District	Individual Income Tax Paid	Individual Income Tax Not Paid	True and Full Valuations: Land Exclusive of Structures and Improvements (Dollars)	Buildings and Other Structures (Dollars)	Machinery Permanently Attached to Real Estate (Dollars)	Total True and Full Value (Dollars)	Assessed Valuations: Rural: Homestead Up to $4,000 20% (Dollars)	Rural: Over $4,000 and Non-Homestead 33⅓% (Dollars)	All Other: Homestead Up to $4,000 25% (Dollars)	All Other: Over $4,000 and Non-Homestead 40% (Dollars)	Machinery Permanently Attached to Real Estate 33⅓% (Dollars)	Total Assessed Value (Dollars)	Total Assessed Value as Equalized by the Board of Review (Dollars)	Final Equalized Value (Dollars)
1	Paul Stehr		NE¼ of NE¼	24	139	30	40		Tow														
2	Norbert Stehr		NW¼ of NE¼				40		"														
3	" "		SW¼ of NE¼				40		"														
4	Paul Stehr		SE¼ of NE¼				40		"														
5																							
6	Frank J. Dettbarn		NE¼ of NW¼ Lot 1				33	55	Tow														
7	" "		NW¼ of NW¼ Lot 2				46	25	Tow														
8			SW¼ of NW¼																				
9	Glen Fredrin		SE¼ of NW¼				40		"														
10																							
11	Arthur Rench		NE¼ of SW¼				40		70														
12	"		NW¼ of SW¼				40		"														
13	Laurence D. & Melva E. Weightshe		SW¼ of SW¼				40		Tow														
14	" "		SE¼ of SW¼				40		"														
15																							
16	State of Minnesota		NE¼ of SE¼																				
17	Norbert Stehr		NW¼ of SE¼				40		"														
18	" "		SW¼ of SE¼				40		"														
19	State of Minnesota		SE¼ of SE¼																				
20																							
							519																

Valuations by School Districts as Equalized by Department of Taxation

	Sold for Taxes	District No. 24 Rate 1.1 Mills (Dollars)	District No. ... Rate ... Mills (Dollars)	District No. ... Rate ... Mills (Dollars)	District No. ... Rate ... Mills (Dollars)	District No. ... Rate ... Mills (Dollars)	District No. ... Rate ... Mills (Dollars)	Tax including State Homestead ... Mills ($ cts.)	State Tax on Non-Homestead 18 Mills ($ cts.)	Special Taxes ($ cts.)	Total Taxes ($ cts.)	Paid	When Paid (Month Day Year)	Number of Receipt	March Settlement 1952 ($ cts.)	June Settlement 1952 ($ cts.)	Penalty ($ cts.)	November Settlement 1952 ($ cts.)	Penalty ($ cts.)	Collections to Five Months in January 1953 ($ cts.)	Penalty ($ cts.)	Delinquent on First Monday in January 1953 ($ cts.)	Total Delinquent Tax and Penalty ($ cts.)	Remarks
1		2 233						48 44			48 44	2nd Half Paid	OCT 31 1952	1517				24 22						
2		4 85						17 68			17 68	1st Half Paid	MAY 31 1952	1127				17 68						
3		2 67	abate	$55 18				10 40			10 40	2nd Half Paid	OCT 31 1952	1518				10 40						
4		2 110	"	$55 18				22 88			22 88	1st Half Paid	MAY 31 1952	1127				11 44						
5																								
6			$1 130					57 32	34		57 32	PAID IN FULL	MAY 31 1952	1225				57 32						
7		2 40	120					8 32			8 32	PAID IN FULL	MAY 31 1952					8 32						
8																								
SOLD FOR TAXES		2 110						22 88			22 88											22 88		
10																								
11		66						13 72	18		13 90	PAID IN FULL	FEB 27 1952	1242	13 90									
12		50						10 40	14		10 54	PAID IN FULL	FEB 27 1952	1242	10 54									
13		2 125						28 08			28 08	PAID IN FULL	JUL 24 1952	1905				28 08						
14		2 51						10 60			10 60	PAID IN FULL	JUL 24 1952					10 60	53					
15																								
16																								
17		52	abate	$55 18				10 80			10 80	2nd Half Paid	OCT 31 1952	1504				7 28						
18		39	"	$55 18				7 90			7 90	1st Half Paid	MAY 31 1952	1128				5 30						
19																								
20		975	1 130					Double 57 98																
		166	170					22 84	66		286 18				24 44	1 329		1 058				2 388		
		1 091	960					28 52																

Cleared W # 99141 11-26-52 16 44 — 6.24 Abated

3.74 Abated

Cleared W # 99141 11-26-52 16 44 — 3.76 Abated

2.70 "

Assessment Roll and Tax List of Real Property in the Town of Pawnee, Cass County, Minnesota, for Taxes for the Year 1951.

Form 4CD

	In Whose Name Assessed	To Whom Transferred	Description of Property: Subdivision	Sec. or Lot	Town or Block	Rng.	Number of Acres of Land (Acres / 100ths)	No. School District	Indicates Homestead Tax or No	Indicates Agricultural Tax or No	True and Full Valuations: Land Exclusive of Structures and Improvements (Dollars)	Buildings and Other Structures (Dollars)	Machinery Permanently Attached to Real Estate (Dollars)	Total True and Full Value (Dollars)	Assessed Valuations: Rural: Homestead Up to $4,000 20% (Dollars)	Rural: Over $4,000 and Non-Homestead 33⅓% (Dollars)	All Other: Homestead Up to $4,000 25% (Dollars)	All Other: Over $4,000 and Non-Homestead 40% (Dollars)	Machinery Permanently Attached to Real Estate 33⅓% (Dollars)	Total Assessed Value (Dollars)	Total Assessed Value as Equalized by the Board of Review (Dollars)	Final Equalized Value (Dollars)
1	J. P. Hanson		NE¼ of NW¼	25	139	30	40	2m	No													
2	State of Minnesota	cont. to J. P. Hanson	NW¼ of NW¼				40		"													
3	State of Minnesota	" "	SW¼ of NW¼				40		"													
4	Carl B. Hawkins		SW¼ of NE¼				40		"													
5																						
6	Laurence H. + Helen E. Deightsher		NE¼ of NW¼				40		No													
7	Robert H. + Helen C. Ray		NW¼ of NW¼				40		No													
8	"		SW¼ of NW¼				40		"													
9	Laurence H. + Helen E. Deightsher		SE¼ of NW¼				40		No													
10																						
11	Seneca Bondy		NE¼ of SW¼				40		No													
12	"		NW¼ of SW¼ Lot 1				34.16		"													
13	"		SW¼ of SW¼						"													
14	"	"	SE¼ of SW¼ Lot 2				39.30		"													
15																						
16	~~Robert Dunn~~ State of Minnesota		NE¼ of SE¼				40		"													
17	J. P. Hanson		NW¼ of SE¼				40		"													
18	"	State of Minnesota	SW¼ of SE¼				40		"													
19	~~Edward + Lois Sterber~~ State of Minnesota		SE¼ of SE¼ less 17½ sold				30		"													
20	~~Bloom L. Bonnell~~ State of Minnesota		W½ of SE¼ of SE¼				10		"													
							603.40															

Cass County, Minnesota, for Taxes for the Year 1951.

	Sold for Taxes	Valuations by School Districts as Equalized by Department of Taxation: District No. 2 Rate 43 Mills	District No. ..... Rate ..... Mills	District No. ..... Rate ..... Mills	District No. ..... Rate ..... Mills	District No. ..... Rate ..... Mills	District No. ..... Rate ..... Mills	Tax Including State Homestead ..... Mills	State Tax on Non-Homestead 19 Mills	Special Taxes	Total Taxes		Paid	When Paid (Month Day Year)	Number of Receipt	March Settlement 1952	June Settlement 1952	Penalty	November Settlement 1952	Penalty	Collections to First Monday in January 1953	Penalty	Delinquent on First Monday in January 1953	Total Delinquent Tax and Penalty	Remarks
		Dollars	Dollars	Dollars	Dollars	Dollars	Dollars	$ cts.	$ cts.	$ cts.	$ cts.					$ cts.	$ cts.	$ cts.	$ cts.	$ cts.	$ cts.	$ cts.	$ cts.	$ cts.	
1		74						15.38	.76		15.58	1													1958
2	SOLD FOR TAXES	85						17.68	.24		17.92	2											17.92	17.14	202 & 8.68
3	SOLD FOR TAXES	85						17.68	.24		17.92	3											17.92		
4		85						17.68	.24		17.92	4											17.92	19.71	
5												5													
6	W 51	Check #4751						10.60			10.60	6	PAID IN FULL	JUL 2 4 1952	7051				10.60	.16					
7		85						17.68	.24		17.92	7	PAID IN FULL	AUG 2 1 1952					17.92						
8		85						17.68	.24		17.92	8	PAID IN FULL	AUG 2 1 1952	12183				17.92						
9	W 51	Check #4751						10.60			10.60	9	PAID IN FULL	JUL 2 4 1952	7051				10.60	.16					
10												10													
11		85						17.68	.24		17.92	11											17.92	19.71	
12		105						21.84	.30		22.14	12											22.14	24.35	
13												13													
14		61						12.68	.18		12.86	14											12.86	14.15	
15												15													
16		85						17.68	.24		17.92	16	Forfeited												
17	SOLD FOR TAXES	85						17.68	.24		17.92	17													17.92 Canc.
18	SOLD FOR TAXES	85						17.68	.24		17.92	18											17.92		
19		64						13.30	.18		13.48	19	Forfeited	10-1-52											13.48 Cancelled
20		23						4.58	.06		4.64	20	Forfeited												4.64 Canc.
	W	107																							
		1493						278.10	3.08		251.18								57.04				155.10		

Woodland | Des Moines Beach | Horseshoe Beach | Lurcy Bay

Form SCD 9A-20-5-1-70 EDITION, 1-1-51-10M

Assessment Roll and Tax List of Real Property in the Town of Powers

Cass County, Minnesota, for Taxes for the Year 1951.

	In Whose Name Assessed	To Whom Transferred	Description of Property: Subdivision	Sec. or Lot	Town or Blk.	Rng.	Number of Acres of Land (Acres)	(10ths)	No. School District	Indicate Homestead Tax as Ru.	Indicate Agricultural Tax as Ru.	True and Full Valuations: Land Exclusive of Structures Used for Agricultural Improvements (Dollars)	Buildings and Other Structures (Dollars)	Machinery Permanently Attached to Real Estate (Dollars)	Total True and Full Value (Dollars)	Assessed Valuations: Rural: Homestead Up to $4,000 20% (Dollars)	Rural: Over $4,000 and Non-Homestead 33⅓% (Dollars)	All Other: Homestead Up to $4,000 25% (Dollars)	All Other: Over $4,000 and Non-Homestead 40% (Dollars)	Machinery Permanently Attached to Real Estate 33⅓% (Dollars)	Total Assessed Value (Dollars)	Total Assessed Value as Equalized by the Board of Review (Dollars)	Final Equalized Value (Dollars)
1	Willis + Lucretia Osborn		Lot 6 less 3 acres NW SW	26	139	3	42	38	2	Yes													
2			NE¼ of NE¼				42	35															
3	" "		SW¼ of NE¼ Lot 5				52	58															
4	Clifford J. + Grace I. Snyder		SE¼ of NE¼																				
5			3 acs. in NW cor. of Lot 6				3			No													
6	Geneva Bordy		NE¼ of NW¼ Lot 3				24	65															
7	Henry C. + Varnice E. Montman		NW¼ of NW¼ Lot 1				30	90															
8	Geneva Bordy		SW¼ of NW¼ Lot 2				29	10															
9	" "		SE¼ of NW¼ Lot 4				29	75															
10	Floyd + Ruth Skinner		37 acs. of Lot 6				37																
11	State of Minnesota		NE¼ of SW¼																				
12	State of Minnesota		NW¼ of SW¼																				
13	Lyle + Jessie Copeland		SW¼ of SW¼				40			Yes													
14	" "		SE¼ of SW¼				40																
15																							
16	Geneva Bordy		NE¼ of SE¼ Lot 7				46	80		No													
17	State of Minnesota		NW¼ of SE¼																				
18	State of Minnesota		SW¼ of SE¼ Lot 1																				
19			SE¼ of SE¼																				
20																							
							337	45															

Valuations by School Districts as Equalized by Department of Taxation

	Sold for Taxes	District No. Rate ..... Mills	District No. Rate ..... Mills	District No. Rate ..... Mills	District No. Rate ..... Mills	District No. Rate ..... Mills	Tax including State Homestead ..... Mills	State Tax on Non-Homestead 7.99 Mills	Special Taxes	Total Taxes	Paid	When Paid	Number of Receipt	March Settlement 1952	June Settlement 1952	Penalty	November Settlement 1952	Penalty	Collections to First Monday in January 1953	Penalty	Delinquent on First Monday in January 1953	Total Delinquent Tax and Penalty	Remarks
		Dollars	Dollars	Dollars	Dollars	Dollars	Dollars	$ cts.	$ cts.	$ cts.		Month Day Year		$ cts.	$ cts.	$ cts.	$ cts.	$ cts.	$ cts.	$ cts.	$ cts.	$ cts.	
1		32					874			874	2nd Half Paid 1st Half Paid	OCT 31 1952 MAY 19 1952	15039 6011		437		437						
2																							
3		32	165				2808			2808	2nd Half Paid 1st Half Paid	OCT 31 1952 MAY 19 1952	15028 6011		1404		1404						
4																							
5				73			1084	20		1084	PAID IN FULL MAY 3 1952		5236		1084								
SOLD FOR TAXES		32					914	12		926												926	10.19
7		24					5906	80		5986	2nd Half Paid 1st Half Paid	OCT 31 1952 MAY 31 1952	15041 11217		2993		2993						
8	SOLD FOR TAXES	32					2058	28		2086												2086	22.95
9	SOLD FOR TAXES	110					2288	30		2318												2318	25.50
10			Sold for no levies																				
11																							
12																							
13	SOLD FOR TAXES	32	97				2058			2058												2058	
14	SOLD FOR TAXES	32	35				726			728												728	
15																							
16			85				1768	24		1792												1792	19.71
17																							
18																							
19																							
20																							
		4 311 622 3689		73 73			16464 19402 21066	194		21260					6519		4834					9014	

Assessment Roll and Tax List of Real Property in the Town of Pennsylvania, Cass County, Minnesota, for Taxes for the Year 1951.

Form 3CD

In Whose Name Assessed	To Whom Transferred	Description of Property: Subdivision	Sec. or Lot	Town or Block	Rge.	Number of Acres of Land: Acres	Sixths	No. School District	Indicates Homestead Tax or No	Indicates Agricultural Tax or No	True and Full Valuations: Land Exclusive of Structures and Improvements (Dollars)	Buildings and Other Structures (Dollars)	Machinery Permanently Attached to Real Estate (Dollars)	Total True and Full Value (Dollars)	Assessed Valuations: Rural: Homestead Up to $4,000 20% (Dollars)	Rural: Over $4,000 and Non-Homestead 33⅓% (Dollars)	All Other: Homestead Up to $4,000 25% (Dollars)	All Other: Over $4,000 and Non-Homestead 40% (Dollars)	Machinery Permanently Attached to Real Estate 33⅓% (Dollars)	Total Assessed Value (Dollars)	Total Assessed Value as Equalized by the Board of Review (Dollars)	Final Equalized Value (Dollars)	Remarks
Henry C. + Vienna E. Mortenson		1 NE¼ of NE¼ Lot 1	27	Twp 30		120		2	No														
E. R. Foster		May of the Lake of the Woods																					
		NW¼ of NE¼ W. of the Lake																					
Otto + Janet Mielke		1 SW¼ of NE¼																					
~~H. Alvin + Lillian M. Pierce~~		May of the Lake of the Woods																					
		SE¼ of NE¼ W. of the Lake																					
Gladys Ingersdal		Min. of 75% of 1974 of 79¼				16			Yes														
		Min. of 75% of 1974 of 79¼																					
A. M. Barker		Lot 1 from N. 16 rods of S. 2 rods of the Lake of the Woods lying W. of the Lake				37																	
		1 NW¼ of NW¼																					
		here N. 16 rods																					
Oscar Nelson + Karl Brandt		2 SW¼ of NW¼ of the Lake				36			No														
Marcus Koch		9 NW¼ of NW¼ Lot 4				40																	
Charles C. + Drew R. Brownson		10 Min. of 75% of 1974 of the Lake of the Woods				28																	Abst. # 5040
Mary N. + Jeanette Paine		11 NE¼ of SW¼				40																	
Oscar Nelson + Karl Brandt		12 NW¼ of SW¼ Lot 6				17 75																	
Mary N. + Jeanette Paine		13 SW¼ of SW¼ Lot 7				18 25																	
" "		14 SE¼ of SW¼				40																	
		15																					
Frank Reynolds		16 NE¼ of SE¼ Lot 1	Sandbank Heirs			17 10																	
		17 NW¼ of SE¼																					
R. T. De Moss		18 SW¼ of SE¼				40																	
Lyle + Jessie Coffland		19 SE¼ of SE¼				40			Yes														
		20																					
						388 10																	

Cass County, Minnesota, for Taxes for the Year 1951.

	Sold for Taxes	Valuations by School Districts as Equalized by Department of Taxation: District No. Rate ... Mills	District No. Rate ... Mills	District No. Rate ... Mills	District No. Rate ... Mills	District No. Rate ... Mills	District No. Rate ... Mills	Tax including State Homestead ... Mills	State Tax on Non-Homestead ... Mills	Special Taxes	Total Taxes		Paid	When Paid: Month	Day	Year	Number of Receipt	March Settlement 1952	June Settlement 1952	Penalty	November Settlement 1952	Penalty	Collections to First Monday in January 1953	Penalty	Delinquent on First Monday in January 1953	Total Delinquent Tax and Penalty	Remarks
		Dollars	Dollars	Dollars	Dollars	Dollars	Dollars	$ cts.	$ cts.	$ cts.	$ cts.							$ cts.	$ cts.	$ cts.	$ cts.	$ cts.	$ cts.	$ cts.	$ cts.	$ cts.	
1		11						2.28	04		2.32	1	2nd Half Paid / 1st Half Paid	OCT 31 / MAY 31		1952 / 1952	5091 / 11217		1.16		1.16						
2		8						1.66	02		1.68	2														1.68	1.85
3												3															
4		108						22.46	30		22.76	4	PAID IN FULL	APR 30		1952	11153		22.76								
5		2 9						1.88			1.88	5	1st Half Paid / 2nd Half Paid	AUG 8 / MAY 31		1952 / 1952	11217 / 11234		1.88		1.00						
SOLD FOR TAXES		2 43						8.94			8.94	6		OCT 14		1952	11320				8.94	81					
7												7															
8		106						22.04	30		22.34	8	PAID IN FULL	MAY 31		1952	11231		22.34								
9		# 151						31.40			31.40	9	1st Half Paid / 2nd Half Paid	MAY 31 / OCT 27		1952 / 1952	11232 / 13457		16.20		15.20						
10		57						12.06	16		12.22	10	2nd Half Paid / 1st Half Paid	OCT 22 / MAY 31		1952 / 1952	13454 / 11234		6.11		6.11						
SOLD FOR TAXES		82						17.68	24		17.92	11	PAID IN FULL	SEP 24		1952	11204				17.92	54					
12		62						12.90	18		13.08	12	PAID IN FULL	MAY 31		1952	11231		13.08								
13		53						11.02	14		11.16	13	PAID IN FULL	SEP 24		1952	11204				11.16	57					
SOLD FOR TAXES		82						17.68	24		17.92	14	PAID IN FULL	SEP 24		1952					17.92						
15												15															
16		113						23.50	32		23.82	16	PAID IN FULL	MAY 31		1952	11233		23.82								
17												17															
18		77						16.42	22		16.64	18	PAID IN FULL	MAY 31		1952	11233		16.64								
19		60						12.48			12.48	19														12.48	
20												20															
	# 363 / 268 / 1031							214.40	2.16		216.56								123.17		77.21					14.16	

Assessment Roll and Tax List of Real Property in the Town of Pineville, Cass County, Minnesota, for Taxes for the Year 1951.

Form SCD (modified to conform, industrial)

	IN WHOSE NAME ASSESSED	TO WHOM TRANSFERRED	DESCRIPTION OF PROPERTY: SUBDIVISION	Sec. or Lot	Town or Block	Rng.	Number of Acres of Land: Acres	Units	No. School District	Indicate Homestead Tax by a Check	Indicate Agricultural Tax by a Check	TRUE AND FULL VALUATIONS: LAND Exclusive of Structures and Improvements	BUILDINGS and Other Structures	MACHINERY Permanently Attached to Real Estate	TOTAL Twp. and Full Value	ASSESSED VALUATIONS: RURAL: Homestead Up to $4,000 20%	RURAL: Over $4,000 and Non-Homestead 33⅓%	ALL OTHER: Homestead Up to $4,000 25%	ALL OTHER: Over $4,000 Non-Homestead 40%	MACHINERY Permanently Attached to Real Estate 33⅓%	TOTAL ASSESSED VALUE	Total Assessed Value as Equalized by the Board of Review	FINAL EQUALIZED VALUE
							Acres	Units				Dollars	Dollars	Dollars	Dollars	Dollars	Dollars	Dollars	Dollars	Dollars	Dollars	Dollars	Dollars
1	Gladys Ingersol		NE¼ of NE¼	21	139	36	40			Yes													
2	Edwin + Helen Peck		NW¼ of NW¼ Lot 2				57			No													
3			SW¼ of NW¼ Lot 3 Sec 1 + Lot 1 Sec 6 Sec 6 + lot 2																				
4	Margaret A Luetkemeyer heirs of J A Luetkemeyer		SW¼ of NW¼ 3 acres				10 63																
5	Gladys Ingersol		6 2 rds of Lot 1 Sec 1 2 rds 8 rds of N ½ of the S ½ of the S ½ rds				14			Yes													
6	Isaac M. Hacker, Jr		NE¼ of NW¼				40																
7			NW¼ of NW¼				40																
8	Margaret + Riley P. Bloom		SW¼ of NW¼				40			No													
9	State of Minnesota		SE¼ of NW¼ Lot 3																				
10	Kenneth Luetkehans		Commencing at the corner of Lot 3 Sec 1 Pineville thence N 80 rods thence W 80 rods thence S 80 rods thence E 80 rods to the place of beginning				61																
11			NE¼ of SW¼																				
12	Margaret + Riley P. Bloom		NW¼ of SW¼ Lot 4				53 72			Yes													
13	Harold + Sadie Smith		SW¼ of SW¼ Lot 5				41 70			No													
14			SE¼ of SW¼																				
15	Margaret L Luetkehans		Commencing at the S W corner of Sec 1 Pineville thence N 80 rods thence E 80 rods thence S 80 rods thence W 80 rods to the place of beginning				61			No													
16	N. E. Luetkehans		N ½ rds of S 32 rds of Lot 1 Sec 1				61																
17	Gladys Ingersol		NW¼ of SE¼ of Lot 1				1			Yes													
18	J. A. Dugan		N ½ rds of N ½ rds of S ½ rds of the S ½ rds				1 75			No													
19	Katherine + Verda K. Blackford		SW¼ of SE¼ Lot 6				4 45			Yes													
20																							
							355 61																

	SOLD FOR TAXES	VALUATIONS BY SCHOOL DISTRICTS AS EQUALIZED BY DEPARTMENT OF TAXATION: District No. 1 Rate 21 Mills	District No. ..... Rate ..... Mills	District No. ..... Rate ..... Mills	District No. ..... Rate ..... Mills	District No. ..... Rate ..... Mills	District No. ..... Rate ..... Mills	Tax including Rate Homestead ..... Mills	State Tax on Non-Homestead 19 ..... Mills	SPECIAL TAXES	TOTAL TAXES		PAID	WHEN PAID	Number of Receipt	March Settlement 1952	June Settlement 1952	Penalty	November Settlement 1952	Penalty	Collections to Date Monday in January 1953	Penalty	Delinquent on First Monday in January 1953	Total Delinquent Tax and Penalty	REMARKS
		Dollars	Dollars	Dollars	Dollars	Dollars	Dollars	$ cts.	$ cts.	$ cts.	$ cts.			Month Day Year		$ cts.	$ cts.	$ cts.	$ cts.	$ cts.	$ cts.	$ cts.	$ cts.	$ cts.	
1		21 139						26 62			26 62	1	PAID IN FULL	MAY 31 1952	11234		26 62								
2		31 5						65 50	88		66 38	2	PAID IN FULL	MAY 31 1952	11235		66 38								
3												3													
4		36						7 48	10		7 58	4	PAID IN FULL	MAY 31 1952	11236		7 58								
5		21 17						3 54			3 54	5	PAID IN FULL	MAY 31 1952	11237		3 54								
6		21 172						35 76			35 76	6	PAID IN FULL	MAY 31 1952	11238		35 76								
7		21 61						12 68			12 68	7	PAID IN FULL	MAY 31 1952	11239		12 68								
8		128						26 62	36		26 98	8	2nd Half Paid 1st Half Paid	OCT 31 1952 MAY 31 1952	15748 6264		13 49		13 49						
9												9													
10				8				1 42	02		1 44	10	PAID IN FULL	MAY 31 1952	11240		1 44								
11												11													
12		327						59 60	78		58 38	12	2nd Half Paid 1st Half Paid	OCT 31 1952 MAY 31 1952	15749 6264		29 19		29 19						Abate # 5610
13			760	21 212 38				56 48	10		57 08	13	PAID IN FULL	MAY 31 1952	11243		57 08								Paid Under Protest
14												14													
15				8				1 82	02		1 84	15	PAID IN FULL	MAY 31 1952	11234		1 84								
16		8						1 66	02		1 68	16	PAID IN FULL	MAY 31 1952	11236		1 68								
17		21 1						20			20	17	PAID IN FULL	MAY 31 1952	11234		20								
18				14				3 20	04		3 24	18	PAID IN FULL	MAY 31 1952			3 24								
19				21 26				5 92			5 92	19	PAID IN FULL	MAY 31 1952	11237		5 92								
20												20													
		11 379 764 11 43		11 238 13 3 06				69 74 23 66 30 90	232		309 72						261 14		12 19						

Woodland | Des Moines Beach | Bornesbin Beach | Leech Lake Bay

Assessment Roll and Tax List of Real Property in the Lower of Lowell

Form 5CD

	IN WHOSE NAME ASSESSED	TO WHOM TRANSFERRED	DESCRIPTION OF PROPERTY: SUBDIVISION	Sec. or Lot	Town or Block	Rge.	Number of Acres of Land: Acres	Units	No. School District	Indicates Homestead Tax or No.	Indicates Agricultural Tax or No.	TRUE AND FULL VALUATIONS: LAND Exclusive of Structures and Improvements	BUILDINGS and Other Structures	MACHINERY Permanently Attached to Real Estate	TOTAL True and Full Value	ASSESSED VALUATIONS: RURAL: Homestead Up to $4,000 20%	RURAL: Over $4,000 and Non-Homestead 33⅓%	ALL OTHER: Homestead Up to $4,000 25%	ALL OTHER: Over $4,000 and Non-Homestead 40%	MACHINERY Permanently Attached to Real Estate 33⅓%	TOTAL ASSESSED VALUE	Total Assessed Value as Equalized by the Board of Review	FINAL EQUALIZED VALUE
							Acres	Units				Dollars	Dollars	Dollars	Dollars	Dollars	Dollars	Dollars	Dollars	Dollars	Dollars	Dollars	Dollars
			1 NE¼ of NE¼	21	84	31			5														
			2 NW¼ of NE¼																				
			3 SW¼ of NE¼																				
Harry Edward Pabst			Beginning at the S.E. corner of Mrs. Pabst (Minnie A.) Homestead of 8 Acres, thence N. 75° W. along said line 8 rods to a stake, thence S. 75° E. to place of beginning				1		5		Yes												
			4																				
			5 NE¼ of NW¼																				
			6 NW¼ of NW¼																				
			7 SW¼ of NW¼																				
			8 SE¼ of NW¼																				
Fred E. Luedtke			Commencing at the corner of Section 21, 75 rods and 4 links W. of the E. 1/4 Sec. Thence W. 75 rods, thence S. 75° E. 8 rods to a stake, thence N. 75° E. to the place of beginning				(1)																
			11 NE¼ of SW¼																				
			12 NW¼ of SW¼																				
			13 SW¼ of SW¼																				
			14 SE¼ of SW¼																				
			15																				
			16 NE¼ of SE¼																				
			17 NW¼ of SE¼																				
			18 SW¼ of SE¼																				
			19 SE¼ of SE¼																				
			20																				
							167																

	SOLD FOR TAXES	VALUATIONS BY SCHOOL DISTRICTS AS EQUALIZED BY DEPARTMENT OF TAXATION: District No. ..... Rate ..... Mills	District No. ..... Rate ..... Mills	District No. 5 Rate 7.1 Mills	District No. ..... Rate ..... Mills	District No. ..... Rate ..... Mills	District No. ..... Rate ..... Mills	Tax including State Homestead ..... Mills	State Tax on Non-Homestead 7.1 ..... Mills	SPECIAL TAXES	TOTAL TAXES		PAID	WHEN PAID	Number of Receipt	March Settlement 1952	June Settlement 1952	Penalty	November Settlement 1952	Penalty	Collections to First Monday in January 1953	Penalty	Delinquent as First Monday in January 1953	Total Delinquent Tax and Penalty	REMARKS
		Dollars	Dollars	Dollars	Dollars	Dollars	Dollars	$ cts.	$ cts.	$ cts.	$ cts.			Month Day Year		$ cts.	$ cts.	$ cts.	$ cts.	$ cts.	$ cts.	$ cts.	$ cts.	$ cts.	
1												1													
2												2													
3												3													
4				61				1390	18		1408	4	PAID IN FULL DEC 30 1952		1487						1408		56		
5												5													
6												6													
7												7													
8												8													
9												9													
10				8				172	02		174	10	PAID IN FULL MAY 31 1952		1336		184								
11												11													
12												12													
13												13													
14												14													
15												15													
16												16													
17												17													
18												18													
19												19													
20												20													
				69				1572	20		1592						184				1408				

In Whose Name Assessed	To Whom Transferred	Line	Subdivision	Sec. or Lot	Town or Block	Rng.	Acres	100ths	No. School District	Homestead Yes or No	Total Assessed Value Equalized by the Board of Review
Lee W. & Evelyn J. Hildebrand		1	NE¼ of NE¼	29	139	30	40		Ten	Yes	
Elmer & Ada Doty		2	NW¼ of NE¼				40			No	Abate #5016
" "		3	SW¼ of NE¼				40			"	"
Lee W. & Evelyn J. Hildebrand		4	SE¼ of NE¼				40			Yes	
Backus State Bank		5	S. 429' of W. 343' of NW¼ of SE¼				2			Yes No	
Elmer & Ada Doty		6	NE¼ of NW¼				40			No	Abate #5016
" "		7	NW¼ of NW¼				40			"	"
" "		8	SW¼ of NW¼				40			"	"
"		9	SE¼ of NW¼				40			"	"
		10									
		11	NE¼ of SW¼ Village of Backus								
Kermit & Betty Zaffke		12	NW¼ of SW¼				40			Yes	
		13	SW¼ of SW¼ Village of Backus								
		14	SE¼ of SW¼ Village of Backus								
Backus State Bank		15	.60 acs of SW¼ of SE¼					60		"	
Paul W. & Luella J. Miller		16	NE¼ of SE¼				40			No	
" "		17	NW¼ of SE¼ less S. 429' of W. 343'				40			"	
K. A. E. Lehto		18	SW¼ of SE¼ less 1.17 ac. Hy & less .60 ac				38	23		Yes	
John & Adela Sherman / Ann L. & Theodore R. Elyea		19	Part of SE¼ of SE¼				19			"	
		20	SE¼ of SE¼ less 19 acs				21			"	
							520	83			

Line	Sold for Taxes	District No. 21 (Dollars)	District (Dollars)	Tax incl. State Homestead	State Tax on Non-Homestead	Total Taxes	Paid	When Paid	Number of Receipt	June Settlement 1952	November Settlement 1952	Penalty	Delinquent on First Monday in January 1953
1	SOLD FOR TAXES	21 194		40 34		40 34							40 34
2		102		21 20	28	21 48	PAID IN FULL	MAY 31 1952	5959	48 46			
3		128		26 62	36	26 98	PAID IN FULL	MAY 31 1952					
4	SOLD FOR TAXES	21 34		7 06		7 06							7 06
5	SOLD FOR TAXES		21 96 / 126	50 60	36	50 96							50 96
6		137		28 48	38	28 86	PAID IN FULL	MAY 31 1952					
7		102		21 20	28	21 48	PAID IN FULL	MAY 31 1952	5959	140 74			
8		100		20 80	28	21 08	PAID IN FULL	MAY 31 1952					
9		329		68 40	92	69 32	PAID IN FULL	MAY 31 1952					
10													
11													
12		21 223		46 36		46 36	Balance Paid / Part Paid	MAY 31 1952 / MAY 31 1952	12088 / 11291	33 07 / 13 29			
13													
14													
15	SOLD FOR TAXES	21 166		34 52		34 52	PAID IN FULL	MAY 31 1952	11238	34 52			
16		105		21 84	30	22 14	Pd DR #24842		1-6-53				~~22 14~~ Pd
17	SOLD FOR TAXES	354		73 60	98	74 58	Pd DR #24842		1-6-53				~~74 58~~ Pd
18		21 285		59 26		59 26	2nd Half Paid / 1st Half Paid	OCT 22 1952 / MAY 1952	13604 / 4984	29 63	29 63		
19		21 96		19 96		19 96	2nd Half Paid / 1st Half Paid	OCT 29 1952 / MAY 31 1952	14134 / 11288	9 98	9 98		
20		21 141		29 32		29 32	PAID IN FULL	AUG 8 1952	12176		29 32	73	
		H 1139 / 1357 / 2496	H 96 / 126 / 222	50 60 / 518 96 / 569 56	4 14	573 70				309 69	68 93		195 88

Assessment Roll and Tax List of Real Property in the Town of Pennsylvania, Cass County, Minnesota, for Taxes for the Year 1951.

Form 3CD

	In Whose Name Assessed	To Whom Transferred	Description of Property: Subdivision	Sec. or Lot	Town of Block	Rng.	Number of Acres of Land (Acres / Rods)	Sch. Dist.	Indicates Land Assessed To Owner	Indicates Land Assessed To Others	True and Full Valuations: Land Exclusive of Structures and Improvements (Dollars)	Buildings and Other Structures (Dollars)	Machinery Permanently Attached to Real Estate (Dollars)	Total True and Full Value (Dollars)	Assessed Valuations: Rural: Homestead Up to $4,000 20% (Dollars)	Rural: Over $4,000 and Non-Homestead 33⅓% (Dollars)	All Other: Homestead Up to $4,000 25% (Dollars)	All Other: Over $4,000 and Non-Homestead 40% (Dollars)	Machinery Permanently Attached to Real Estate 33⅓% (Dollars)	Total Assessed Value (Dollars)	Total Assessed Value in Equalized by the Board of Review (Dollars)	Final Equalized Value (Dollars)
1	C. L. Curry		NE¼ of NE¼ E. of Ry.	3	139	32	32	Yes														
2	Lucile A. & Howard M. Berry		NW¼ of NE¼ Lot 1				38															
3	Loren Barchus		SW¼ of NE¼ Lot 2 less space in Ry.				39.08															
4			SE¼ of NE¼ Pole N. of Ry.																			
5	Lucile A. & Howard M. Berry		Lane in Lot 2				4		Yes													
6			NE¼ of NW¼																			
7			NW¼ of NW¼																			
8			SW¼ of NW¼																			
9			SE¼ of NW¼																			
10	Ken Knapp		Lane in NE¼ of NE¼				1		Yes													
11			NE¼ of SW¼																			
12			NW¼ of SW¼																			
13			SW¼ of SW¼																			
14			SE¼ of SW¼																			
15																						
16	Loren Barchus		NE¼ of SE¼ Lot 3 less school house space N. of Ry.				38.07		Yes													
17			NW¼ of SE¼																			
18			SW¼ of SE¼																			
19			SE¼ of SE¼																			
20																						
							154.17															

	Sold for Taxes	Valuations by School Districts as Equalized by Department of Taxation: District No. 7 Rate 33 Mills	District No. Rate Mills	District No. Rate Mills	District No. Rate Mills	District No. Rate Mills	District No. Rate Mills	Tax Including State Homestead 7 Mills ($ cts.)	State Tax on Non-Homestead 4 Mills ($ cts.)	Special Taxes ($ cts.)	Total Taxes ($ cts.)		Paid	When Paid: Month	Day	Year	Number of Receipt	March Settlement 1951	June Settlement 1952	Penalty	November Settlement 1952	Penalty	Collections to First Monday in January 1953	Penalty	Delinquent on First Monday in January 1953	Total Delinquent Tax and Penalty	Remarks
1		2 181						39 64			39 64	1	2nd Half Paid	OCT	1	1952	150		19 82		19 82						
														MAY	20	1952	6020										
2		2 163						33 90			33 90	2	PAID IN FULL	MAY	31	1952	12018		33 90								
3		2 99						20 58			20 58	3	2nd Half Paid	OCT	1	1952	150		10 29		10 29						
														MAY	20	1952	6020										
4												4															
5				107				24 38	30		24 68	5	PAID IN FULL	MAY	31	1952	12088		24 68								
6												6															
7												7															
8												8															
9												9															
10		2 31						6 44			6 44	10														6 44 of 708 =	
11												11															
12												12															
13												13															
14												14															
15												15	2nd Half Paid	OCT	1	1952	150		7 31		7 31						
16		2 7						1 46			1 46	16		MAY	20	1952	6020										
17												17															
18												18															
19												19															
20												20															
		# 481		107				24 38																			
								100 02	30		124 70								88 42		27 84				6 44		
		481		107 = 588				124 70																			

Form 5CD

Assessment Roll and Tax List of Real Property in the Lowell of Lowell

	In Whose Name Assessed	To Whom Transferred	Description of Property: Subdivision	Sec. or Lot	Town or Block	Rng.	Number of Acres of Land (Acres / Mills)	No. School District	Information Required by Law	Information Required by Law	True and Full Valuations: Land Exclusive of Structures and Improvements (Dollars)	Buildings and Other Structures (Dollars)	Machinery Permanently Attached to Real Estate (Dollars)	Total True and Full Value (Dollars)	Assessed Valuations: Rural: Homestead Up to $4,000 20% (Dollars)	Rural: Over $4,000 and Non-Homestead 33⅓% (Dollars)	All Other: Homestead Up to $4,000 25% (Dollars)	All Other: Over $4,000 and Non-Homestead 40% (Dollars)	Machinery Permanently Attached to Real Estate 33⅓% (Dollars)	Total Assessed Value (Dollars)	Total Assessed Value as Equalized by the Board of Review (Dollars)	Final Equalized Value (Dollars)
1			NE¼ of NE¼	31	139	32	40															
2			NW¼ of NE¼																			
3			SW¼ of NE¼																			
4			SE¼ of NE¼																			
5																						
6			NE¼ of NW¼																			
7			NW¼ of NW¼																			
8			SW¼ of NW¼																			
9			SE¼ of NW¼																			
10	Sidney H. & Regina C. Archibald		E½ of Lot 5				163	70														
11	~~Frank H. & Gertrude Johnson~~		NE¼ of SW¼																			
12			NW¼ of SW¼																			
13			W½ of Lot 5 SW¼ of SW¼				160															
14			SE¼ of SW¼																			
15																						
16	James T. & Elma A. Cada		NE¼ of SE¼ Lot 3				41.25	70														
17			NW¼ of SE¼																			
18			SW¼ of SE¼ Lot 4				52.82															
19			SE¼ of SE¼																			
20																						
							101.99															

	Sold for Taxes	Valuations by School Districts as Equalized by Department of Taxation: District No. 70 Rate 41.0 Mills	District No. ..... Rate ..... Mills	District No. ..... Rate ..... Mills	District No. ..... Rate ..... Mills	District No. ..... Rate ..... Mills	Tax Including State Homestead ..... Mills	State Tax on Non-Homestead 9 Mills	Special Taxes	Total Taxes	Paid	When Paid	Number of Receipt	March Settlement 1952	June Settlement 1952	Penalty	November Settlement 1952	Penalty	Collections to First Monday in January 1953	Penalty	Delinquent on First Monday in January 1953	Total Delinquent Tax and Penalty	Remarks
		Dollars	Dollars	Dollars	Dollars	Dollars	$ cts.	$ cts.	$ cts.	$ cts.		Month Day Year		$ cts.	$ cts.	$ cts.	$ cts.	$ cts.	$ cts.	$ cts.	$ cts.	$ cts.	
1											1												
2											2												
3											3												
4											4												
5											5												
6											6												
7											7												
8											8												
9											9												
10	SOLD FOR TAXES		18				4.10	.06		4.16	10	PAID IN FULL MAY 9 1952	4945		4.16								
11											11												
12											12												
13			18				4.10	.06		4.16	13										4.16	4.56	1952 1952 227
14											14												
15											15												
16		21.86					17.84			17.88	16	2nd Half Paid OCT 31 1952 1st Half Paid MAY 31	5093 1346		8.94		8.94						
17											17												
18		21.97					20.16			20.16	18	2nd Half Paid OCT 31 1952 1st Half Paid MAY 31	7332 1240		10.08		10.08						
19											19												
20											20												
		43.83	36				8.20																
							38.04	.12		46.36					23.18		19.02				4.16		
							46.24	.12															

Line	In Whose Name Assessed	Subdivision	Sec. / Town / Rge.	Acres of Land	Homestead	Land	Buildings	Total True and Full Value	Rural Homestead 20%	Total Assessed Value
1	Elmer + Ada Doty	NE¼ of NE¼	32 139 30	40	Yes					
2	~~Elmer + Caroline Look~~ Myrtle W. Lindquist	NW¼ of NE¼ less N. 215' of N. 272' E 550 x 50		40	"					
3	" "	SW¼ of NE¼		40	"					
4	Elmer + Ada Doty	SE¼ of NE¼ Lot 1 less plat less Shores & less 2 dd		25 63 / 30	Harold Doty	250	420	670	134	134
5	Minnesota Power + Light Company	50' x 50' of NW¼ NE¼								
6	Francis W. + Gladys S. VanEps	N 28 acs of NE¼ of NW¼	"	28	"					
7		NW¼ of NW¼								
8	Leslie + Gladys Sawyer	SW¼ of NW¼		40	"					
9	"	SE¼ of NW¼		40	"					
10	Village of Backus – Cemetery	Beg. at NE cor. of NE¼ of NW¼ S. 531', W 408.8', N'ly 531' (or 431') to N line, easterly 411.6' to place of beg. (5 acs.)		Exempt						
11	"	NE¼ of SW¼		Exempt						
12	James D. + Elsie A. Cada	NW¼ of SW¼		40	Yes					
13	" "	SW¼ of SW¼		40	"					
14	Norman H. + Margaret L. Finney	SE¼ of SW¼		40	No					
15										
16	~~Lois M. Langer~~ Andrew H. + Vilma E. Anderson	NE¼ of SE¼ Lot 2		50 80	Yes					
17		NW¼ of SE¼								
18	Kustaa A. E. + Rhoda C. Lehto	SW¼ of SE¼		40	No					
19	" "	SE¼ of SE¼ Lot 3		22 80	"					
20	Harold + Irma Doty	16 ac. of L. 1		16						
	Continued on next page			487 23						

Line	Sold for Taxes	District Valuation	Tax incl. State Homestead	State Tax on Non-Homestead	Total Taxes	Paid	When Paid	Receipt No.	March Settlement 1952	June Settlement 1952	November Settlement 1952	Delinquent
1		21 74	15 38		15 38	1 PAID IN FULL	MAY 31 1952	5757		15 38		
2		21 95	19 76		19 76	2 PAID IN FULL	MAY 31 1952	17243		19 76		
3		21 225	46 78		46 78	3 PAID IN FULL	MAY 31 1952			46 78		
4		21 134	27 86		27 86	4 PAID IN FULL	MAY 31 1952	5959		27 86		
5						5						
6		21 132	27 44		27 44	6 2nd Half Paid / 1st Half Paid	AUG 6 1952 / MAY 31 1952	9594 / 11242		13 72	13 72	
7						7						
8		21 70	14 56		14 56	8 2nd Half Paid / 1st Half Paid	OCT 31 1952 / FEB 15 1952	15023 / 449	7 28		7 28	
9		21 83	17 26		17 26	9 2nd Half Paid / 1st Half Paid	OCT 31 1952 / FEB 15 1952	15023 / 449	8 63		8 63	
10						10						
11						11						
12		21 46	9 56		9 56	12 2nd Half Paid / 1st Half Paid	OCT 31 1952 / MAY 31 1952			4 78	4 78	
13		21 78	16 22		16 22	13 2nd Half Paid / 1st Half Paid	OCT 31 1952 / MAY 31 1952	15027 / 11240		8 11	8 11	
14	SOLD FOR TAXES	238	49 48	66	50 14	14						50 14
15						15						
16		21 66	13 72		13 72	16 PAID IN FULL	APR 15 1952	4176		13 72		
17						17						
18		94	19 54	26	19 80	18 2nd Half Paid / 1st Half Paid	OCT 22 1952 / MAY 1952	4989 / 13604		9 90	9 90	
19		40	8 32	12	8 44	19 2nd Half Paid / 1st Half Paid	OCT 22 1952 / MAY 1952			4 22	4 22	
20						20						
		1003 / 372 / 1375	285 88	1 04	286 92				15 91	184 23	56 64	50 14

Assessment Roll and Tax List of Real Property in the Town of Pleasant Cass County, Minnesota, for Taxes for the Year 1951.

Form 4CD (Revised Nov. 1950)

In Whose Name Assessed	To Whom Transferred	Description of Property: Subdivision	Sec. or Lot	Town or Block	Rng.	Number of Acres of Land: Acres	Mills	No. School District	Sold for Taxes	Land Exclusive of Structures or Improvements (Dollars)	Buildings and Other Structures (Dollars)	Machinery Permanently Attached to Real Estate (Dollars)	Total True and Full Value (Dollars)	Rural: Homestead Up to $1,000	Rural: Over $1,000 and Non-Homestead	All Other: Homestead Up to $1,000	All Other: Over $1,000 and Non-Homestead	Machinery Permanently Attached to Real Estate	Total Assessed Value (Dollars)	Total Assessed Value as Equalized by the Board of Review (Dollars)	Final Equalized Value (Dollars)
[illegible]	[illegible]	1 NE¼ of NE¼	32	Hyde		40															
[illegible]		N. 225' of N. 297'																			
		2 of NW¼ of NE¼				160		90													
		3 SW¼ of NE¼																			
		4 SE¼ of NE¼																			
Mullany & Co.		40 feet along East boundary of Section 8 lying North of the North line of the Chicago, Milwaukee, St. Paul & Pacific R.R. Co.																			
Potter & Murray Co. Inc.		(Except Village) of Section 8 of Twp. 137 Rge. 33				7															
State of Minnesota		E. 150' of N. 225' of																			
		7 S. 335' of NW¼ of NW¼ (Except Nerstrand Park)																			
Ole & Nellie Dose		E. 150' of N. 335' of N. 335' of NW¼ of NW¼																			
		E. 150' of S. 550' of NW¼ of NW¼ (Except Park)																			
Margaret E. & Edmund H. Bloom		E. 150' of N. 700' of N. 335' of NW¼ of NW¼																			
		9 SW¼ of NW¼				1.05															
John W. & Marie H. Spellman		E. 150' of N. 700' of N. 335' of																			
		11 NW¼ of NW¼				1.15															
Francis H. & Margaret Hodges		E. 150' of N. 700' of N. 335' of																			
		11 NE¼ of SW¼				10		90													
Florence C. Hamilton		E. 150' of N. 700' and 150' of N. 603' of																			
		12 NW¼ of SW¼ N. 335' of NW¼				1.05															
Vivian & Edward M. Hodges		E. 150' of N. 700' and 150' of N. 603' of																			
		13 SW¼ of SW¼ N. 335' of NW¼				1.05															
Mons & Lela Joffka	(A)	N. 150' of N. 335' of NW¼ of NW¼																			
		14 SE¼ of SW¼				Street		90													
	(B)	E. 150' of N. 150' of N. 335' of NW¼ of NW¼																			
		15				Street															
Lewis M. & Betty J. Hamilton	(C)	E. 150' of N. 150' of N. 335' of NW¼ of NW¼																			
		16 NE¼ of SW¼				70															
Duane D. & Ruth L. Hodges	(D)	NW¼ of NW¼ lying E. 150 rods, lying N. 335' of																			
		17 NW¼ of SW¼				16.75															
		S. 150' of N. 985' of N. 700' of NW¼ of NW¼																			
Peter & Ethel Alexander		18 SW¼ of SW¼				2.05		90													
		(150' x 150') Part of NW¼ of NW¼																			
Clinton J. & Florence E. Krieg		19 SW¼ of SW¼				.85															
Joseph D. & Mildred Lagina		E. 150' of N. 500' of N. 158' of																			
		20				.85		90													
Gerald & Bernadine Eveland		NW¼ of W. 130' of E. 330' of W. 550' of NW¼ NW¼				43.15															

Cass County, Minnesota, for Taxes for the Year 1951.

Sold for Taxes	District No.	Range	Mills	District No.	Range	Mills	District No.	Range	Mills	District No.	Range	Mills	Tax including State Homestead (Dollars)	State Tax on Non-Homestead (Dollars)	Special Taxes (Dollars)	Total Taxes (Dollars)
SOLD FOR TAXES		36											7.48	10		7.58
		39											8.10	10		8.20
		67											13.94	18		14.12
		16											3.74	06		3.80
						28							6.51	08		6.46
	01	18											3.74			3.74
	01	61											12.68			12.68
	01	61											12.68			12.68
SOLD FOR TAXES		19											3.96	06		4.02
SOLD FOR TAXES		11											2.28	04		2.32
		11											2.28	04		2.32
SOLD FOR TAXES		44											9.14	12		9.26
	01	35											7.28			7.28
SOLD FOR TAXES	01	61											12.68			12.68
		11											2.28	04		2.32
	H	216											6.38			
		556				28							10.46	88		10.46
		772											10.64			

Paid	When Paid: Month	Day	Year	Number of Receipt	March Settlement 1952	June Settlement 1952	Penalty	November Settlement 1952	Penalty	Collections to First Monday in January 1953	Penalty	Delinquent on First Monday in January 1953	Total Delinquent Tax and Penalty	Remarks
PAID IN FULL	APR	2	1952	4757		7.58								
1st Half Paid	MAY	2	1952	6589		7.06		7.06						
2nd Half Paid	OCT	2	1952	3745										
2nd Half Paid	OCT	21	1952	13519									3.80	
1st Half Paid	MAY	3	1952	533		3.23		3.23						
2nd Half Paid	AUG	6	1952	9514										
1st Half Paid	MAY	3	1952	1254		1.87		1.87						
PAID IN FULL	AUG	30	1952	2494				12.68	32					
PAID IN FULL	MAY	3	1952	1254		12.68								
2nd Half Paid	OCT	31	1952											
1st Half Paid	MAY	3	1952	1074		2.01		2.01						
2nd Half Paid	OCT	31	1952	5012										
1st Half Paid	MAY	3	1952			1.16		1.16						
PAID IN FULL	MAY	4	1952	1215		2.32								
1st Half Paid	MAY	26	1952	6612		4.63							4.63	
													7.28	8.01
PAID IN FULL	MAY	29	1952	5696		12.68								
PAID IN FULL	MAY	9	1952	5216		2.32								
						57.54		28.01					5.39	


100'
250'
400'
550'
700'
750'
900'
1000'
1320'
333'
300'
300'
300'
Road
State Gravel Pit
333'
Free
Free
Keep
Spillane
Joffe
Blum
Hamilton
90'
90'
A
Joffe
A
Joffe
A
Joffe
Van Eger
Hamilton
E.
Alexander
D
Duane D. & Edith Enger
Approx. 8.3 acs
E. 10 acs. of NW¼ of NW¼
NW¼ of NW¼
Sec 32-139-30

Form 3CD Inquiries answer, remarks

Assessment Roll and Tax List of Real Property in the Inland of Pawnee

	In whose name assessed	To whose transferred	Description of property: Subdivision	Sec. or Lot	Town or Block	Rng.	Number of Acres of Land: Acres	1951	Sch. District	Indicate items assessed to owner	Indicate agricultural lands	True and full valuations: Land Exclusive of Structures and Improvements	Buildings and Other Structures	Machinery Permanently Attached to Real Estate	Total True and Full Value	Assessed Valuations: Rural: Homestead Up to $4,000 20%	Rural: Over $4,000 and Non-Homestead 33⅓%	All Other: Homestead Up to $4,000 25%	All Other: Over $4,000 and Non-Homestead 40%	Machinery Permanently Attached to Real Estate 33⅓%	Total Assessed Value	Total Assessed Value as Equalized by the Board of Review	Final Equalized Value
												Dollars	Dollars	Dollars	Dollars	Dollars	Dollars	Dollars	Dollars	Dollars	Dollars	Dollars	Dollars
1	Katherine & Verda R. Blackford		NE¼ of NE¼ Lot 1	32	139	30	38.50		Pawnee														
2			NW¼ of NE¼																				
3	Tom & Marcel De Geeraeg		SW¼ of NE¼ Lot 3				26.50		"														
4			SE¼ of NE¼																				
5																							
6	" "		NE¼ of NW¼ Lot 4				22		"														
7	" "		NW¼ of NW¼				40		"														
8	" "		SW¼ of NW¼ Lot 5				19.50		"														
9	" "		SE¼ of NW¼ Lot 6				36.20		"				2500	Pawnee (Indian)									
10																							
11	" "		NE¼ of SW¼ Lot 7				38.70		"														
12			NW¼ of SW¼																				
13			SW¼ of SW¼																				
14	John Frederick Jensen		SE¼ of SW¼				37.80		Pa														
15	Kelly & Grace Williams		Lot 8 less N. 10 rds. less 4.70 acres; Mac of Lot 8				49																
16	State of Minnesota		NE¼ of SE¼ Lot 2																				
17	Tom & Marcel De Geeraeg		NW¼ of SE¼				40		Pawn														
18	State of Minnesota		SW¼ of SE¼																				
19	State of Minnesota		SE¼ of SE¼																				
20	Beulah Olson & Chester E. Olson		2 Lots of Lot 8				5		"														
							988.70																

Taxations by School Districts as Equalized by Department of Taxation

	Sold for taxes	District No. 2 Rate 44 Mills	District No. ..... Rate ..... Mills	District No. ..... Rate ..... Mills	District No. ..... Rate ..... Mills	District No. ..... Rate ..... Mills	District No. ..... Rate ..... Mills	Tax including State Homestead ..... Mills	State Tax on Non-Homestead 49 Mills	Special Taxes	Total Taxes	Paid	When Paid: Month Day Year	Number of Receipt	March Settlement 1952	June Settlement 1952	Penalty	November Settlement 1952	Penalty	Collections in First Monday in January 1951	Penalty	Delinquent on First Monday in January 1952	Total Delinquent Tax and Penalty	Remarks
		Dollars	Dollars	Dollars	Dollars	Dollars	Dollars	$ cts.	$ cts.	$ cts.	$ cts.				$ cts.	$ cts.	$ cts.	$ cts.	$ cts.	$ cts.	$ cts.	$ cts.	$ cts.	
1								25.36			25.36	PAID IN FULL	MAY 31 1952	1231		25.36								
2																								
3								6.24			6.24	PAID IN FULL	FEB 25 1952	1228	6.24									
4																								
5																								
6								7.70			7.70	PAID IN FULL	FEB 25 1952		7.70									
7								22.24			22.24	PAID IN FULL	FEB 25 1952	1228	22.24									
8								8.94			8.94	PAID IN FULL	FEB 25 1952		8.94									
9								118.72			118.72	PAID IN FULL	FEB 25 1952		118.72									
10																								
11								11.02			11.02	PAID IN FULL	FEB 25 1952	1228	11.02									
12																								
13																								
14		25.7						15.60	20		15.80	PAID IN FULL	OCT 1 1952	1244				15.80	.55					
15																								
16																								
17								10.60			10.60	PAID IN FULL	FEB 25 1952	1228	10.60									
18																								
19																								
20								13.10			13.10	PAID IN FULL	MAY 28 1952	5654		13.10								
								239.76	20		239.96				185.44	38.46		15.80						

Woodland | Des Moines Beach | Horseshoe Beach | Lazy Day

Form 5CD (Sub-form Original)

Assessment Roll and Tax List of Real Property in the Grand of Pawnee

In Whose Name Assessed	To Whom Transferred	Description of Property: Subdivision	Sec. or Lot	Town or Blk.	Rg.	Number of Acres of Land: Acres	100ths	No. School District	Indicates Homestead Property Yes or No	Indicates Agricultural Property Yes or No	True and Full Valuations: Land Exclusive of Structures and Improvements (Dollars)	Buildings and Other Structures (Dollars)	Machinery Permanently Attached to Real Estate (Dollars)	Total True and Full Value (Dollars)	Assessed Valuations — Rural: Homestead Up to $4,000 20% (Dollars)	Rural: Over $4,000 and Non-Homestead 33⅓% (Dollars)	All Other: Homestead Up to $4,000 25% (Dollars)	All Other: Over $4,000 and Non-Homestead 40% (Dollars)	Machinery Permanently Attached to Real Estate 33⅓% (Dollars)	Total Assessed Value (Dollars)	Total Assessed Value as Furnished by the Board of Review (Dollars)	Final Equalized Value (Dollars)
Lyle + Jessie Copland		NE¼ of NE¼	34	139	36	40			Yes	Yes												
Robert H + Clara G. Kunde		NW¼ of NE¼				40																
" "		SW¼ of NE¼				40																
Alfred J + Carroll A Parker		SE¼ of NE¼				40			No													
N. Harold + Ruth A Peck		N 775' of S 160' of Lot 2				2.86																
Waldo E + Emma M Luebben		NE¼ of NW¼				40																
" "		NW¼ of NW¼ Lot 1				35.66																
L Frank + Lillian M Wilson		Lot 2 less N 775' of S 160' of Lot 2				25.05																
Robert H + Clara Kunde		SW¼ of NW¼				40			Yes													
Harry L. Margo, Steven L. Margo, Thomas		SE¼ of NW¼ 120' x 745' of Lot 2				2.05			No													
Carroll + Alfredia J Parker		NE¼ of SW¼				40																
Carl W + Irma O Falk		NW¼ of SW¼ Lot 3				35.70																
State of Minnesota		SW¼ of SW¼																				
State of Minnesota		SE¼ of SW¼																				
Juanita L Riley		NE¼ of SE¼				40																
Alfredia J + Carroll A Parker		NW¼ of SE¼				40																
State of Minnesota		SW¼ of SE¼																				
State of Minnesota		SE¼ of SE¼																				
						461.35																

	Sold for Taxes	Validations by School Districts as Equalized by Department of Taxation: District No. 2 Rate .....Mills	District No. ..... Rate ..... Mills	District No. ..... Rate ..... Mills	District No. ..... Rate ..... Mills	District No. ..... Rate ..... Mills	District No. ..... Rate ..... Mills	Tax including State Homestead 24 7 Mills	State Tax on Non-Homestead	Special Taxes	Total Taxes	Paid	When Paid	Number of Receipt	March Settlement 1952	June Settlement 1952	Penalty	November Settlement 1952	Penalty	Collections to First Monday in January 1953	Penalty	Delinquent on First Monday in January 1953	Total Delinquent Tax and Penalty	Remarks
		Dollars	Dollars	Dollars	Dollars	Dollars	Dollars	$ cts.	$ cts.	$ cts.	$ cts.		Month Day Year		$ cts.	$ cts.	$ cts.	$ cts.	$ cts.	$ cts.	$ cts.	$ cts.	$ cts.	
SOLD FOR TAXES	21.65							135.21			135.21	1											135.21	
2	21.76							158.80			158.80	2 2nd Half Paid	SEP 4 1952 / MAY 7 1952	12276		79.00 ✓		79.00						
3	21.207							430.4			430.4	3 2nd Half Paid	SEP 4 1952 / MAY 7 1952	15704		215.20 ✓		215.20						
4	1.57							28.48	38		28.86	4 2nd Half Paid	OCT 2 3 1952 / MAY 3 1 1952	17478 / 1247		18.43 ✓		18.43						
5	1.78							37.02	50		37.52	5 PAID IN FULL	MAY 3 1 1952	11246		37.52 ✓								
6	2.17							45.12	60		45.72	6 PAID IN FULL	MAY 3 1 1952	11236		45.72 ✓								
7	1.24							26.82	36		27.18	7 PAID IN FULL	MAY 3 1 1952			27.18 ✓								
8	.61							12.68	18		12.86	8 PAID IN FULL	APR 3 0 1952	1332		12.86 ✓								
9	2.70							14.56			14.56	9 2nd Half Paid	SEP 4 1952 / MAY 7 1952	12249 / 1001		7.28 ✓		7.28						
10	.51							10.60	14		10.74	10 PAID IN FULL	MAY 3 1 1952	11245		10.74 ✓								
11	1.46							30.36	40		30.76	11 2nd Half Paid / 1st Half Paid	OCT 2 3 1952 / MAY 3 1 1952	17371 / 1241		15.38 ✓		15.38						
SOLD FOR TAXES	1.02							21.20	28		21.48	12											21.48	
13												13												
14												14												
15												15												
16	1.13							23.50	32.14		23.82	16 Balance Paid / Part Paid	OCT 3 1 1952 / MAY 3 1 1952	15445 / 11253		12.— ✓		11.82						
17	2.83							58.84	78		59.62	17 2nd Half Paid / 1st Half Paid	OCT 3 1952 / MAY 3 1 1952	17378 / 1241		29.81 ✓		29.81						
18												18												
19												19												
20												20												
	H 4-18 / 14.17 / 18.35							381.54	3.94		385.48					242.39		188.14					25.00	

Assessment Roll and Tax List of Real Property in the Town of Remer

Cass County, Minnesota, for Taxes for the Year 1951.

Form 5CD

	In Whose Name Assessed	To Whom Transferred	Description of Property: Subdivision	Sec. or Lot	Town or Block	Rg.	Number of Acres of Land: Acres	10ths	No. School District	Indicate Homestead Tax in Red	Indicate Agricultural Tax in Red	True and Full Valuations: Land Exclusive of Structures and Improvements (Dollars)	Buildings and Other Structures (Dollars)	Machinery Permanently Attached to Real Estate (Dollars)	Total True and Full Value (Dollars)	Assessed Valuations, Rural: Homestead Up to $4,000 20% (Dollars)	Rural: Over $4,000 and Non-Homestead 33⅓% (Dollars)	All Other: Homestead Up to $4,000 25% (Dollars)	All Other: Over $4,000 and Non-Homestead 40% (Dollars)	Machinery Permanently Attached to Real Estate 33⅓% (Dollars)	Total Assessed Value (Dollars)	Total Assessed Value as Equalized by the Board of Review (Dollars)	Final Equalized Value (Dollars)
1	Helen Snodgrass		S½ acc of Lot 3																				
2	Wm. H. + Emma V. Codner		NW¼ of NW¼	35	139	31	40																
3			NW¼ of NW¼ Lot 7				53	36															
4			SW¼ of NW¼																				
5	" "		N 17.25 acc of Lot 3																				
6			SW¼ of NW¼				17	25															
7	State of Minnesota		NE¼ of NW¼ Lot 1																				
8	Lyle + Jessie Coffland		NW¼ of NW¼ Lot 2				39	38															
9	State of Minnesota		SW¼ of NW¼ Lot 3																				
10	Ada E. Miller		SE¼ of NW¼ Lot 6				15	05															
11	State of Minnesota		NE¼ of SW¼ Lot 5																				
12	State of Minnesota		NW¼ of SW¼ Lot 4																				
13	State of Minnesota		SW¼ of SW¼																				
14			SE¼ of SW¼																				
15																							
16	James + Ivy Kidd		NE¼ of SE¼				40																
17	Wm. H. + Emma V. Codner	State of Minnesota	NW¼ of SE¼				40																
18	Chester E. Jones		SW¼ of SE¼				40																
19	Frank + Grace Alexander		SE¼ of SE¼				40																
20	Fred H. Emmons																						
							337																

Valuations by School Districts as Equalized by Department of Taxation

	Sold for Taxes	District No. / Rate	District No. / Rate	District No. / Rate	District No. / Rate	District No. / Rate	District No. / Rate	Tax Including State Homestead	State Tax on Non-Homestead	Special Taxes	Total Taxes		Paid	When Paid (Month Day Year)	Number of Receipt	March Settlement 1952	June Settlement 1952	Penalty	November Settlement 1952	Penalty	Collections to First Monday in January 1953	Penalty	Delinquent on First Monday in January 1953	Total Delinquent Tax and Penalty	Remarks
		Mills	Mills	Mills	Mills	Mills	Mills																		
1		24 42						874			874	1	2nd Half Paid	OCT 31 1952	5752		437		437						
2	SOLD FOR TAXES	24 97						2016			2016	2		MAY 29 1952	5691								2016		
3												3													
4	SOLD FOR TAXES		21 90					2052			2052	4											2052		
5												5													
6												6													
7	SOLD FOR TAXES	24 57						1226			1226	7											1226		
8												8													
9		22						666	08		674	9	PAID IN FULL MAY 31 1952		11757		674								
10												10													
11												11													
12												12													
13												13													
14												14													
15												15													
16	SOLD FOR TAXES	24 64						1330			1330	16											1330		
17	SOLD FOR TAXES	24 48						998			998	17	Forfeited	10-1-52											9.98 Cancelled
18	SOLD FOR TAXES	25						1768	24		1792	18													
19		25						1768	24		1792	19	2nd Half Paid / 1st Half Paid	OCT 31 1952 / MAY 11 1952	11779 / 12129		896		896				1792		
20		H 310	H 90					20522				20													
		302						10646	56		17754						2001		1333				3446		
		512						12698																	

Assessment Roll and Tax List of Real Property in the Town of Powers

Cass County, Minnesota, for Taxes the Year 1951.

Form 8CD

	In Whose Name Assessed	To Whom Transferred	Description of Property: Subdivision	Sec. or Lot	Town or Block	Rng.	Number of Acres of Land: Acres	10ths	No. School District	Indicate Homestead Tax in Red	Indicate Agricultural Land in Red	True and Full Valuations: Land Exclusive of Structures and Improvements (Dollars)	Buildings and Other Structures (Dollars)	Machinery Permanently Attached to Real Estate (Dollars)	Total True and Full Value (Dollars)	Assessed Valuations: Rural: Homestead Up to $4,000 20% (Dollars)	Rural: Over $4,000 and Non-Homestead 33⅓% (Dollars)	All Other: Homestead Up to $4,000 25% (Dollars)	All Other: Over $4,000 and Non-Homestead 40% (Dollars)	Machinery Permanently Attached to Real Estate 33⅓% (Dollars)	Total Assessed Value (Dollars)	Total Assessed Value as Equalized by the Board of Review (Dollars)	Final Equalized Value (Dollars)
1	State of Minnesota		NE¼ of NE¼	36	139	30			Pow.														
2	State of Minnesota		N½ W¼ of NE¼ Lot 5																				
3	State of Minnesota		SW¼ of NE¼ Lot 4																				
4	State of Minnesota		SE¼ of NE¼																				
5																							
6			NE¼ of NW¼																				
7			NW¼ of NW¼																				
8	Harry D. & Helen Snodgrass		SW¼ of NW¼ Lot 1				45	80	Pow														
9			SE¼ of NW¼																				
10																							
11	" "		NE¼ of SW¼ Lot 2				28	50	"														
12	" "		NW¼ of SW¼				40		"														
13	Edward Kuache		SW¼ of SW¼				40		Pow														
14	~~Harry D. & Helen Snodgrass~~ State of Minn.		SE¼ of SW¼				40		Pow														
15																							
16	State of Minnesota		NE¼ of SE¼																				
17	State of Minnesota		NW¼ of SE¼ Lot 3																				
18	State of Minnesota		SW¼ of SE¼																				
19	State of Minnesota		SE¼ of SE¼																				
20																							
			Grand Total				194	70															
							12	89	77														

	Sold for Taxes	Valuations by School Districts as Equalized by Department of Taxation: District No. 22 Rate 20 Mills (Dollars)	District No. ..... Rate ..... Mills (Dollars)	District No. ..... Rate ..... Mills (Dollars)	District No. ..... Rate ..... Mills (Dollars)	District No. ..... Rate ..... Mills (Dollars)	District No. ..... Rate ..... Mills (Dollars)	Tax including State Homestead ..... Mills ($ cts.)	State Tax on Non-Homestead 4 Mills ($ cts.)	Special Taxes ($ cts.)	Total Taxes ($ cts.)		Paid	When Paid: Month Day Year	Number of Receipt	March Settlement 1952 ($ cts.)	June Settlement 1952 ($ cts.)	Penalty ($ cts.)	November Settlement 1952 ($ cts.)	Penalty ($ cts.)	Collections to First Monday in January 1953 ($ cts.)	Penalty ($ cts.)	Delinquent on First Monday in January 1953 ($ cts.)	Total Delinquent Tax and Penalty ($ cts.)	Remarks
1												1													
2												2													
3												3													
4												4													
5												5													
6												6													
7												7													
8		24 216						244 92			244 92	8	2nd Half Paid	OCT 31 1952	15454		2246		2246						
													1st Half Paid	MAY 27 1952	5681										
9												9													
10												10													
11		24 50						10 40			10 40	11	2nd Half Paid	OCT 31 1952	15452		520		520						
													1st Half Paid	MAY 27 1952	5681										
12		24 80						16 64			16 64	12	2nd Half Paid	OCT 31 1952	15452		832		832						
													1st Half Paid	MAY											
13		85						17 68	24		17 92	13	PAID IN FULL	MAY 31 1952	11252		1792								
14		24 70						14 56			~~14 56~~	14	Cancelled 10-16-52 by State Chap 374 Laws 1941												14 56 Cancelled
15												15													
16												16													
17												17													
18												18													
19												19													
20												20													
		N 416																							
		85						10 420	24		10 444						5340		5398						
		~~501~~																							

Assessment Roll and Tax List of Real Property in the ..... of .....

Form 5CD

	IN WHOSE NAME ASSESSED	TO WHOM TRANSFERRED	DESCRIPTION OF PROPERTY: SUBDIVISION	Sec. or Lot	Town or Block	Rng.	Number of Acres of Land: Acres	100ths	No. School District	Information Required in Col. 9	Information Required in Col. 10	TRUE AND FULL VALUATIONS: LAND (exclusive of Structures and Improvements) Dollars	BUILDINGS and Other Structures Dollars	MACHINERY Permanently Attached to Real Estate Dollars	TOTAL True and Full Value Dollars	ASSESSED VA: RURAL: Homestead Up to $4,000 20% Dollars	RURAL: Over $4,000 and Non-Homestead 33⅓% Dollars	ALL OTHER: Homestead Up to $4,000 25% Dollars	ALL OTHER: Over $4,00 and Non-Homestead 40% Dollars
1			NE¼ of NE¼																
2			NW¼ of NE¼																
3			SW¼ of NE¼																
4			SE¼ of NE¼																
5																			
6			NE¼ of NW¼																
7			NW¼ of NW¼																
8			SW¼ of NW¼																
9			SE¼ of NW¼																
10																			
11			NE¼ of SW¼																
12			NW¼ of SW¼																
13			SW¼ of SW¼																
14			SE¼ of SW¼																
15																			
16			NE¼ of SE¼																
17			NW¼ of SE¼																
18			SW¼ of SE¼																
19			SE¼ of SE¼																
20																			

PAGES 40 THRU 42 BLANK

State Tax on Non-Homestead ....Mills $ cts.	SPECIAL TAXES $ cts.	TOTAL TAXES $ cts.		PAID	WHEN PAID Month Day Year	Number of Receipt	March Settlement 1952 $ cts.	June Settlement 1952 $ cts.	Penalty $ cts.	November Settlement 1952 $ cts.	Penalty $ cts.	Collections to Five Months in January 1953 $ cts.	Penalty $ cts.	Delinquent on Five Months in January 1953 $ cts.	Total Delinquent Tax and Penalty $ cts.	REMARKS
			1													
			2													
			3													
			4													
			5													
			6													
			7													
			8													
			9													
			10													
			11													
			12													
			13													
			14													
			15													
			16													
			17													
			18													
			19													
			20													

Hillers Print
Woodland
Des Moines Beach
Horseshoe Beach
Leroy Bay

Assessment Roll and Tax List of Real Property in the Town of Pierce, Cass County, Minnesota, for Taxes for the Year 1951.

Form 40

In Whose Name Assessed	To Whom Transferred	Description of Property: Subdivision	Sec. or Lot	Town Sec. Block	Rge.	Number of Acres of Land: Acres	Tenths	Sch. District	Individual Income Tax or No	Individual Tax or No	True and Full Valuations: Land Exclusive of Structures and Improvements (Dollars)	Buildings and Other Structures (Dollars)	Machinery Permanently Attached to Real Estate (Dollars)	Total True and Full Value (Dollars)	Assessed Valuations: Rural: Homestead Up to $4,000 20% (Dollars)	Rural: Over $4,000 and Non-Homestead 33⅓% (Dollars)	All Other: Homestead Up to $4,000 25% (Dollars)	All Other: Over $4,000 and Non-Homestead 40% (Dollars)	Machinery Permanently Attached to Real Estate 33⅓% (Dollars)	Total Assessed Value (Dollars)	Total Assessed Value as Equalized by Department of Revenue (Dollars)	Final Equalized Value (Dollars)
		Millers Point																				
		Part of Lot 1 Sec. 27-139-30																				
Frank E. + Florence E. Smith		1	1					29	90													
"	"	2	2					"														
"	"	3	N 66⅔' of 3					"														
Richard A. + Irene M. Miller		4	S 66⅔' of 4					"														
Hattie B. Fenton		5	S 33⅓' of Lots 3 + N 33⅓' of 4	4				"														
Lucille + R. H. De Marais		6	5					"														
Jay Conley		7	6					"														
Fred A. + Jessie V. Loring		8	7					"														
"	"	9	8					90														
"	"	10	9					90														
"	"	11	10					"														
"	"	12	11					"														
"	"	13	12					"														
Chas. J. Lund		14	13					90														
"		15																				
		16																				
		17																				
		18																				
		19																				
		20																				

Sold for Taxes	Valuations by School Districts as Equalized by Department of Taxation: District No. ..... Rate ..... Mills (Dollars)	District No. ..... Rate ..... Mills (Dollars)	District No. 166 Rate 46 Mills (Dollars)	District No. ..... Rate ..... Mills (Dollars)	District No. ..... Rate ..... Mills (Dollars)	District No. ..... Rate ..... Mills (Dollars)	Tax including State Homestead ..... Mills ($ cts.)	State Tax on Non-Homestead 76.19 Mills ($ cts.)	Special Taxes ($ cts.)	Total Taxes ($ cts.)		Paid	When Paid: Month Day Year	Number of Receipt	March Settlement 1951 ($ cts.)	June Settlement 1952 ($ cts.)	Penalty ($ cts.)	November Settlement 1952 ($ cts.)	Penalty ($ cts.)	Collections in First Monday in January 1951 ($ cts.)	Penalty ($ cts.)	Delinquent on First Monday in January 1953 ($ cts.)	Total Delinquent Tax and Penalty ($ cts.)	Remarks
			166				37.84	46		38.30	1	PAID IN FULL	MAY 31 1952	1262		38.30								
			180				29.64	36		30.00	2	PAID IN FULL	MAY 31 1952	1261		30.00								
			14				3.20	04		3.24	3	PAID IN FULL	MAY 31 1952			3.24								
SOLD FOR TAXES			14				3.20	04		3.24	4											3.24		
			114				25.98	32		26.30	5	PAID IN FULL	FEB 28 1952	1316	16.32									
			86				19.60	24		19.84	6	PAID IN FULL	MAY 31 1952	1233		19.84								
			86				19.60	24		19.84	7	PAID IN FULL	FEB 28 1952	1219	19.84									
			26				5.92	08		6.00	8	2nd Half Paid 1st Half Paid	OCT 24 1952 MAY 31 1952			3.—		3.00						
		N 122	144				60.62	40		61.02	9	2nd Half Paid 1st Half Paid	OCT 24 1952 MAY 31 1952			30.51		30.51						
		N 16					3.64			3.64	10	2nd Half Paid 1st Half Paid	OCT 24 1952 MAY 31 1952	13449		1.82		1.82						
		N 16					3.64			3.64	11	2nd Half Paid 1st Half Paid	OCT 24 1952 MAY 31 1952	1263		1.82		1.82						
		N 16					3.64			3.64	12	2nd Half Paid 1st Half Paid	OCT 24 1952 MAY 31 1952			1.82		1.82						
		N 16					3.64			3.64	13	2nd Half Paid 1st Half Paid	OCT 24 1952 MAY 31 1952			1.82		1.82						
			290				52.42	64		53.06	14	PAID IN FULL	MAY 31 1952	1257		53.06								
											15													
											16													
											17													
											18													
											19													
											20													
		N 786 1016 1176					27.58	28		27.40					464	1553		407				3.24		

Millers Point

El Sueño | Wild Woodland | Des Moines Beach | Horseshoe Beach | Lucky Hay

Assessment Roll and Tax List of Real Property in the Town of Pequot

	In Whose Name Assessed	To Whom Transferred	Description of Property: Subdivision	Sec. or Lot	Town or Block	Rge.	Number of Acres of Land: Acres	Tenths	No. School District	Indicates Homestead Tax Agreement	Indicates Agricultural Tax Agreement	True and Full Valuations: Land Exclusive of Structures and Improvements (Dollars)	Buildings and Other Structures (Dollars)	Machinery Permanently Attached to Real Estate (Dollars)	Total True and Full Value (Dollars)	Assessed Valuations: Rural: Homestead Up to $4,000 20% (Dollars)	Rural: Over $4,000 and Non-Homestead 33⅓% (Dollars)	All Other: Homestead Up to $4,000 25% (Dollars)	All Other: Over $4,000 and Non-Homestead 40% (Dollars)	Machinery Permanently Attached to Real Estate 33⅓% (Dollars)	Total Assessed Value (Dollars)	Total Assessed Value as Equalized by the Board of Review (Dollars)	Final Equalized Value (Dollars)
			Lot 5 Woodland Sec 27-139-31																				
1	Lola Peck			1						Yes													
2	" "			2						"													
3	" "			3						"													
4	Arthur Peck			4						"													
5	Glen K. - Virginia E. Nickliff			5						Yes													
6	" "			6						"													
7	Frederick J. - Nellie Meier			7						No													
8	Emma O. Duller			8						"													
9	Everett A. Reynolds			9						"													
10	" "			10						"													
11	Raymond H. Peterson			11						"													
12	E. R. Foster			12						"													
13	Libbie M. Nelson			13						"													
14																							
15																							
16																							
17																							
18																							
19																							
20																							

	Sold for Taxes	Valuations by School Districts as Equalized by Department of Taxation: District No. ..... Rate ..... Mills (Dollars)	District No. 1 Rate 22 Mills (Dollars)	District No. ..... Rate ..... Mills (Dollars)	District No. ..... Rate ..... Mills (Dollars)	District No. ..... Rate ..... Mills (Dollars)	District No. ..... Rate ..... Mills (Dollars)	Tax including State Homestead ..... Mills ($ cts.)	State Tax on Non-Homestead 39 Mills ($ cts.)	Special Taxes ($ cts.)	Total Taxes ($ cts.)		Paid	When Paid: Month	Day	Year	Number of Receipt	March Settlement 1952 ($ cts.)	June Settlement 1952 ($ cts.)	Penalty ($ cts.)	November Settlement 1952 ($ cts.)	Penalty ($ cts.)	Collections in Five Months in January 1951 ($ cts.)	Penalty ($ cts.)	Delinquent as Five Months in January 1951 ($ cts.)	Total Delinquent Tax and Penalty ($ cts.)	Remarks
1			22					502	06		508	1	PAID IN FULL	MAY	31	1952	1261		508								
2			82					1870	77		1847	2	PAID IN FULL	MAY	31	1952			1847								
3			22					502	06		508	3	PAID IN FULL	MAY	31	1952			508								
4			22					502	06		508	4	PAID IN FULL	MAY	31	1952	1264		508								
5			2/279					6816			6816	5	PAID IN FULL	MAY	28	1952	5677		6816								
6			22/13					246			246	6	PAID IN FULL	MAY	28	1952			246								
7			166					3784	46		3830	7	PAID IN FULL	MAY	31	1952	1266		3830								
8			214					4878	60		4938	8	PAID IN FULL	APR	9	1952	5215		4938								
9			166					3784	46		3830	9	PAID IN FULL	MAY	31	1952	1268		3830								
10			22					502	06		508	10	PAID IN FULL	MAY	31	1952			508								
11			118					2640	32		2672	11	PAID IN FULL	MAY	31	1952	1265		2672								
12			262					5972	74		6046	12	PAID IN FULL	MAY	31	1952	1269		6046								
13			310					7066	86		7152	13	PAID IN FULL	APR	30	1952	5132		7152								
14												14															
15												15															
16												16															
17												17															
18												18															
19												19															
20												20															
			H 512 / 1406 / 1918					39164	390		39554								39554								

Assessment Roll and Tax List of Real Property in the Town of Remer, Cass County, Minnesota, for Taxes for the Year 1951.

	In Whose Name Assessed	To Whom Transferred	Description of Property: Subdivision	Sec. or Lot	Town or Block	Rng.	Number of Acres of Land: Acres	100ths	No. School District	Individual Tax or Exempt	Individual Tax or Exempt	True and Full Valuations: Land Exclusive of Structures and Improvements	Buildings and Other Structures	Machinery Permanently Attached to Real Estate	Total True and Full Value	Assessed Valuations: Rural: Homestead Up to $4,000 20%	Rural: Over $4,000 and Non-Homestead 33⅓%	All Others: Homestead Up to $4,000 25%	All Others: Over $4,000 and Non-Homestead 40%	Machinery Permanently Attached to Real Estate 33⅓%	Total Assessed Value	Total Assessed Value as Equalized by the Board of Review	Final Equalized Value
			Lee Monroe Beach Park Lots 13 Sec 27-139-30																				
1	Chas J. Lund			1						Ex Re													
2	" "			2						"													
3	Marie F. & John Spillane			3						"													
4	" "			4						"													
5	" "			5						"													
6	" "			6						"													
7	H. L. & Margaret Brightop			7						"				Cabin 400 added									
8	" "			8						"													
9	Herbert H. & Mary R. Cartwright			9						"													
10	" "			10						"													
11	Enoch A. & Marie A. Lemm			11						"													
12	" "			12						"													
13	" "			13						"													
14	John & Marie F. Spillane			14						"													
15	" "			15						"													
16	" "			16						"													
17	John Cashe Jr. & Kate Cashe			17						"													
18	Marie F. & John Spillane			18						"													
19	" " "			19						"													
20	Lee Remer			20						"													

	Sold for Taxes	Valuations by School Districts as Equalized by Department of Taxation: District No. Rate Mills	District No. Rate Mills	District No. Rate Mills	District No. Rate Mills	Tax including State Tax on Homestead	State Tax on Non-Homestead	Special Taxes	Total Taxes	Paid	When Paid: Month Day Year	Number of Receipt	March Settlement 1952	June Settlement 1952	Penalty	November Settlement 1952	Penalty	Collections to First Monday in January 1953	Penalty	Delinquent on First Monday in January 1953	Total Delinquent Tax and Penalty	Remarks
		Dollars	Dollars	Dollars	Dollars	$ cts.	$ cts.	$ cts.	$ cts.				$ cts.	$ cts.	$ cts.	$ cts.	$ cts.	$ cts.	$ cts.	$ cts.	$ cts.	
1		11				228	04		232	1 PAID IN FULL	MAY 31 1952	11039		232								
2		11				228	04		232	2 PAID IN FULL	MAY 31 1952			232								
3		11				228	04		232	3 2nd Half Paid / 1st Half Paid	OCT 21 1952 / MAY 31 1952	3594 / 7534		116		116						
4		11				228	04		232	4 2nd Half Paid / 1st Half Paid	OCT 21 1952 / MAY 31 1952	3594 / 7534		116		116						
5		11				228	04		232	5 2nd Half Paid / 1st Half Paid	OCT 21 1952 / MAY 31 1952	3594 / 7534		116		116						
6		11				228	04		232	6 2nd Half Paid / 1st Half Paid	OCT 21 1952 / MAY 31 1952	3594 / 7534		116		116						
7		161				3348	44		3392	7 PAID IN FULL	MAY 31 1952			3392								
8		51				1060	14		1074	8 PAID IN FULL	MAY 31 1952	11358		1074								
9		61				1268	18		1286	9 PAID IN FULL	MAY 2 1957	5157		1286								
10		11				228	04		232	10 PAID IN FULL	MAY 2 1957			232								
11	H 10 / T 4		Abate # 5311			3246 / 3296	50		3296	11 Balance Paid / 1st Half Paid	JUL 1 1952 / MAY 9 1952											15.06 Abated
12	H 11 / 29		"	"		228 / 346	06		234	12 Balance Paid / 1st Half Paid	JUL 1 1952 / MAY 9 1952	11317 / 00113		234								1.74 "
13	H 11 / 29		"	"		228 / 346	06		234	13 Balance Paid / 1st Half Paid	JUL 1 1952 / MAY 9 1952			234								1.74 "
14		11				228	04		232	14 2nd Half Paid / 1st Half Paid	OCT 21 1952 / MAY 31 1952			116		116						
15		11				228	04		232	15 2nd Half Paid / 1st Half Paid	OCT 21 1952 / MAY 31 1952	3594 / 7534		116		116						
16		11				228	04		232	16 2nd Half Paid / 1st Half Paid	OCT 21 1952 / MAY 31 1952			116		116						
17		11				228	04		232	17 PAID IN FULL	JUN 24 1952	7849		232								
18		11				228	04		232	18 PAID IN FULL	MAY 31 1952			232								
19		11				228	04		232	19 PAID IN FULL	MAY 31 1952	11355		232								
20			71			1618 / 1618	20		1638	20 PAID IN FULL	MAY 31 1952	11356		1638								
		132	71			13134 / 14752	210		14962					11640		1463						

Form 3C

Assessment Roll and Tax List of Real Property in the Town of Powers, Cass County, Minnesota, for Taxes for the Year 1951.

	In Whose Name Assessed	To Whom Transferred	Description of Property: Subdivision	Sec. or Lot	Town or Block	Rg.	Number of Acres of Land: Acres	Mills	No. School District	Indicate Homestead Tax by Sign	Indicate Agricultural Land by Sign	True and Full Valuations: Land Exclusive of Structures and Improvements	Buildings and Other Structures	Machinery Permanently Attached to Real Estate	Total True and Full Value	Assessed Valuations: Rural: Homestead Up to $4,000 20%	Rural: Over $4,000 and Non-Homestead 33⅓%	All Other: Homestead Up to $4,000 25%	All Other: Over $4,000 and Non-Homestead 40%	Machinery Permanently Attached to Real Estate 33⅓%	Total Assessed Value	Total Assessed Value as Reviewed by the Board of Review	Final Equalized Value
							Acres	Mills				Dollars	Dollars	Dollars	Dollars	Dollars	Dollars	Dollars	Dollars	Dollars	Dollars	Dollars	Dollars
1	Leo A. Lutz		Leo Monroe Beach	21					7														
2	Mae Tomlinson			22																			
3	Julia E. Cummings			23																			
4	Kenneth Dann			24																			
5	R. J. Powers			25 (2.9 ac)																			
6	John + Marie F. Spillane			26 less N 67'																			
7	Charles J. Lund		N 67' of 26																				
8																							
9																							
10																							
11																							
12																							
13																							
14																							
15																							
16																							
17																							
18																							
19																							
20																							

Valuations by School Districts as Equalized by Department of Taxation

	Sold for Taxes	District No. ..... Rate ..... Mills	District No. ..... Rate ..... Mills	District No. 7 Rate 24.23 Mills	District No. ..... Rate ..... Mills	District No. ..... Rate ..... Mills	District No. ..... Rate ..... Mills	Tax including State Homestead ..... Mills	State Tax on Non-Homestead 4.14 ..... Mills	Special Taxes	Total Taxes	Paid	When Paid: Month Day Year	Number of Receipt	March Settlement 1952	June Settlement 1952	Penalty	November Settlement 1952	Penalty	Collections to First Monday in January 1953	Penalty	Delinquent on First Monday in January 1953	Total Delinquent Tax and Penalty	Remarks
		Dollars	Dollars	Dollars	Dollars	Dollars	Dollars	$ cts.	$ cts.	$ cts.	$ cts.				$ cts.	$ cts.	$ cts.	$ cts.	$ cts.	$ cts.	$ cts.	$ cts.	$ cts.	
1				71				1618	70		1638	1 PAID IN FULL	MAY 31 1952	1257		1638								
2				71				1618	70		1638	2 PAID IN FULL	MAY 31 1952	1260		1638								
3				11				250	04		254	3 PAID IN FULL	MAY 31 1952			254								
4				11				250	04		254	4										254	254	
	SOLD FOR TAXES			53				1208	14		1222	5										1222		
6				26				592	08		600	6 1st Half Paid	OCT 21 1952	1534										
													MAY 31 1952	1534		3		300						
7				6				136	02		138	7 PAID IN FULL	MAY 31 1952	1259		138								
8												8												
9												9												
10												10												
11												11												
12												12												
13												13												
14												14												
15												15												
16												16												
17												17												
18												18												
19												19												
20												20												
				249				5672	72		5744					3768		300				1476		

Assessment Roll and Tax List of Real Property in the Town of Pawnee, Cass County, Minnesota, for Taxes for the Year 1951.

Form 1C. BLUE-RAYED COMPANY, MINNEAPOLIS

	In Whose Name Assessed	To Whom Transferred	Description of Property: Subdivision	Sec. or Lot	Town or Block	Rng.	Number of Acres of Land: Acres	100ths	No. School District	Individual Personal Tax	Individual Real Tax	True and Full Valuations: Land Exclusive of Structures or Improvements	Buildings and Other Structures	Machinery Permanently Attached to Real Estate	Total True and Full Value	Assessed Valuations: Rural: Homestead Up to $4,000 20%	Rural: Over $4,000 and Non-Homestead 33⅓%	All Other: Homestead Up to $4,000 25%	All Other: Over $4,000 and Non-Homestead 40%	Machinery Permanently Attached to Real Estate 33⅓%	Total Assessed Value	Total Assessed Value as Equalized by the Board of Review	Final Equalized Value
										Dollars		Dollars	Dollars	Dollars	Dollars	Dollars	Dollars	Dollars	Dollars	Dollars	Dollars	Dollars	Dollars
			Elsinore Beach (Part of Lot 1 Sec 21-139-30)																				
1	Nellie B. Bjork			1					2	20													
2	Swan & Nellie Bjork			2					"														
3	Bertha & John Blough			3					"				45	Cabin & addit.									
4	" "			4					"														
5	" "		N½ of	5					"														
6	Bertha Blough		N½ of	5					"														
7	" "			6					"														
8	Verna Vialon			7					"														
9	" "			8					"														
10	" "			9					"														
11	" "			10					"														
12	" "			11					"														
13	J. W. & Margaret Milroy			12					"														
14	" "			13					"														
15	" "			14					"														
16	" "			15					"														
17	Don O. Freeland			16					"														
18	" "			17					"														
19	" "			18					"														
20	Frank Karl			19					9														

	Sold for Taxes	Valuations by School Districts as Equalized by Department of Taxation: District No. / Rate ... Mills	District No. / Rate ... Mills	District No. / Rate ... Mills	District No. / Rate ... Mills	Tax including State Homestead ... Mills	State Tax on Non-Homestead 7.19 Mills	Special Taxes	Total Taxes		Paid	When Paid: Month Day Year	Number of Receipt	March Settlement 1952	June Settlement 1952	Penalty	November Settlement 1952	Penalty	Collections to First Monday in January 1953	Penalty	Delinquent on First Monday in January 1953	Total Delinquent Tax and Penalty	Remarks
		Dollars	Dollars	Dollars	Dollars	Dollars	Dollars		$ cts.					$ cts.	$ cts.	$ cts.	$ cts.	$ cts.	$ cts.	$ cts.	$ cts.	$ cts.	
1			106			24.46	20		24.46	1	PAID IN FULL	MAY 3 1 1952	71-97		24.46								
2			26			5.92	08		6.00	2	PAID IN FULL	MAY 3 1 1952			6.00								
3			176			40.62	50		40.62	3	PAID IN FULL	MAY 1 5 1952											
4			26			5.92	08		6.00	4	PAID IN FULL	MAY 1 5 1952											
5			14			3.20	04		3.24	5	PAID IN FULL	MAY 1 5 1952	5273		3.24								
6			14			3.20	04		3.24	6	PAID IN FULL	MAY 1 5 1952											
7			26			5.92	08		6.00	7	PAID IN FULL	MAY 1 5 1952											
8			26			5.92	08		6.00	8	PAID IN FULL	FEB 2 9 1952	2413	6.00									
9			26			5.92	08		6.00	9	PAID IN FULL	FEB 2 9 1952		6.00									
10			26			5.92	08		6.00	10	PAID IN FULL	FEB 2 9 1952		6.00									
11			134			30.54	38		30.92	11	PAID IN FULL	FEB 2 9 1952		30.92									
12			26			5.92	08		6.00	12	PAID IN FULL	FEB 2 9 1952		6.00									
13			222			50.60	62		51.22	13	PAID IN FULL	FEB 2 9 1952	2415	51.22									
14			26			5.92	08		6.00	14	PAID IN FULL	FEB 2 9 1952		6.00									
15			26			5.92	08		6.00	15	PAID IN FULL	FEB 2 9 1952		6.00									
16			26			5.92	08		6.00	16	PAID IN FULL	FEB 2 9 1952		6.00									
17			1466			334.14	4.10		338.24	17	PAID IN FULL	MAY 3 1 1952			338.24								
18			26			5.92	08		6.00	18	PAID IN FULL	MAY 3 1 1952	71-97		6.—								
19			26			5.92	08		6.00	19	PAID IN FULL	MAY 3 1 1952			6.—								
20			D 69 / H 69 / 2442 / 2580			15.72			15.72	20	PAID IN FULL	JAN 3 1952	1	15.72									
						572.72	6.94		579.66					139.86	439.80								

Assessment Roll and Tax List of Real Property in the Township of Pawsa — Cass County, Minnesota, for Taxes for the Year 1951.

Form 5C. SPLIT-TAX DISTRICT, SEPARATE

	In Whose Name Assessed	To Whom Transferred	Description of Property: Subdivision	Sec. or Lot	Town or Block	Rng.	Number of Acres of Land: Acres	100ths	No. School District	Information received from Assessor	Information received from Assessor	True and Full Valuations: Land Exclusive of Structures Improvements (Dollars)	Buildings and Other Structures (Dollars)	Machinery Permanently Attached to Real Estate (Dollars)	Total True and Full Value (Dollars)	Assessed Valuations: Rural: Homestead Up to $4,000 20% (Dollars)	Rural: Over $4,000 and Non-Homestead 33⅓% (Dollars)	All Other: Homestead Up to $4,000 25% (Dollars)	All Other: Over $4,000 and Non-Homestead 40% (Dollars)	Machinery Permanently Attached to Real Estate 33⅓% (Dollars)	Total Assessed Value (Dollars)	Total Assessed Value as Equalized by the Board of Review (Dollars)	Final Equalized Value (Dollars)
1	Frank Karl		Horseshoe Beach	20					3	3/100													
2	" "			21						"													
3	Elmer A. + Pauline E. Gustafson			22						2/10													
4	" " "			W½ of 23						"													
5	Alger E. Young			N½ of 23						"													
6	" "			24						"													
7	Paul A. Long			25						"													
8	" "			26						"													
9	Raymond A. + Sophie Lau			27						9/10													
10	" "			28						"													
11	" "			29						"													
12	" "			30						"													
13	Lucille M. + Douglas H. Barrett			31						9/10													
14	" "			32						"													
15	~~Earl A. + Dagmar Johnson~~			33						"													
16	" "			34						"													
17																							
18																							
19																							
20																							

	Sold for Taxes	Valuations by School Districts as Equalized by Department of Taxation: District No. ..... Rate ..... Mills (Dollars)	District No. ..... Rate ..... Mills (Dollars)	District No. ..... Rate ..... Mills (Dollars)	District No. ..... Rate ..... Mills (Dollars)	District No. ..... Rate ..... Mills (Dollars)	Tax including State Homestead ..... Mills ($ cts.)	State Tax on Non-Homestead ..... Mills ($ cts.)	Special Taxes ($ cts.)	Total Taxes ($ cts.)		Paid	When Paid: Month Day Year	Number of Receipt	March Settlement 1952 ($ cts.)	June Settlement 1952 ($ cts.)	Penalty ($ cts.)	November Settlement 1952 ($ cts.)	Penalty ($ cts.)	Collections in Five Months in January 1953 ($ cts.)	Penalty ($ cts.)	Delinquent on First Monday in January 1953 ($ cts.)	Total Delinquent Tax and Penalty ($ cts.)	Remarks
1		21 16					364			364	1	PAID IN FULL	JAN 3 1952	1	364									
2		21 16					364			364	2	PAID IN FULL	JAN 3 1952	1	364									
3		98					2234	27		2261	3	PAID IN FULL	MAY 31 1952	1127		2261								
4		14					320	04		324	4	PAID IN FULL	MAY 31 1952			324								
5		14					320	04		324	5	PAID IN FULL	MAY 31 1952			324								
6		122					2780	34		2814	6	PAID IN FULL	MAY 31 1952	1127		2814								
7		122					2780	34		2814	7	PAID IN FULL	MAY 31 1952			2814								
8		26					592	08		600	8	PAID IN FULL	MAY 31 1952			6								
9		21 16					364			364	9	PAID IN FULL	JUN 23 1952					364						
10		21 16					364			364	10	PAID IN FULL	JUN 23 1952					364	22					
11		21 16					364			364	11	PAID IN FULL	JUN 23 1952	1124				364						
12		21 16					364			364	12	PAID IN FULL	JUN 23 1952					364						
13		26					592	08		600	13	2nd Half Paid / 1st Half Paid	SEP 19 1952 / MAY 31 1952	1267		3		3						
14		218					4960	60		5020	14	2nd Half Paid / 1st Half Paid	SEP 19 1952 / MAY 31 1952	1268		2514		2514						
15		26					592	08		600	15	PAID IN FULL	MAY 9 1952	5169		600								
16		26					592	08		600	16	PAID IN FULL	OCT 3 1952	1280				600	21					
17											17													
18											18													
19											19													
20											20													
		H 96 / 692 / 788					17954	196		18150					728	12552		4770						

Assessment Roll and Tax List of Real Property in the Town of Powers

Form 1C

	IN WHOSE NAME ASSESSED	TO WHOM TRANSFERRED	DESCRIPTION OF PROPERTY: SUBDIVISION	Sec. or Lot	Town or Block	Rge.	Number of Acres of Land: Acres	Units	No. School District	Inclusive Taxes on Real Estate	Inclusive Taxes on Personal Estate	TRUE AND FULL VALUATIONS: LAND Exclusive of Structures and Improvements	BUILDINGS and Other Structures	MACHINERY Permanently Attached to Real Estate	TOTAL True and Full Value	ASSESSED VALUATIONS: RURAL: Homestead Up to $4,000 20%	RURAL: Over $4,000 and Non-Homestead 33⅓%	ALL OTHER: Homestead Up to $4,000 25%	ALL OTHER: Over $4,000 and Non-Homestead 40%	MACHINERY Permanently Attached to Real Estate 33⅓%	TOTAL ASSESSED VALUE	Total Assessed Value as Equalized by the Board of Review	FINAL EQUALIZED VALUE
										Dollars	Dollars	Dollars	Dollars	Dollars	Dollars	Dollars	Dollars	Dollars	Dollars	Dollars	Dollars	Dollars	Dollars
			Luncy Bay (Part of Sec 11, 139, 31, 43.3 ac)																				
1	~~Dr. Frederick R. Chase~~	Paul J. & Mary J. Ehlund							2	1/10													
2	"	"								2/10													
3																							
4	Selma Aronson																						
5	John P. & Magdelena Stuppe																						
6	~~W. M. Thompson~~									8/10													
7	~~Kendall M. & Louise Burgess~~									9/10													
8	"	"																					
9			Lots 8 & 31 incl. - for completed																				
10																							
11																							
12																							
13																							
14																							
15																							
16																							
17																							
18																							
19																							
20																							

	SOLD FOR TAXES	VALUATIONS BY SCHOOL DISTRICTS AS EQUALIZED BY DEPARTMENT OF TAXATION: District No. ..... Rate ..... Mills	District No. ..... Rate ..... Mills	District No. ..... Rate ..... Mills	District No. ..... Rate ..... Mills	District No. ..... Rate ..... Mills	District No. ..... Rate ..... Mills	Tax including State Homestead ..... Mills	State Tax on Non-Homestead ..... Mills	SPECIAL TAXES	TOTAL TAXES		PAID	WHEN PAID Month Day Year	Number of Receipt	March Settlement 1952	June Settlement 1952	Penalty	November Settlement 1952	Penalty	Collections to First Monday in January 1953	Penalty	Delinquent on First Monday in January 1953	Total Delinquent Tax and Penalty	REMARKS
		Dollars	Dollars	Dollars	Dollars	Dollars	Dollars	$ cts.	$ cts.	$ cts.	$ cts.					$ cts.	$ cts.	$ cts.	$ cts.	$ cts.	$ cts.	$ cts.	$ cts.	$ cts.	
1			24 94																						
			354 260					8 04	1 20		1 140	1	2nd Half Paid	JUL 3 1952	5316		57 70		5 77						
2													2nd Half Paid	JUL 3 1952	5365										
			96					21 58	56		22 14	1	2nd Half Paid	JUL 3 1952	5316										
3			15					3 42	04		3 46	1	PAID IN FULL	JUL 23 1952	5055				3 46	.05					
4			15					3 42	04		3 46	1	PAID IN FULL	MAY 31 1952	11257		3 46								
5			195					30 78	36		31 14	1	PAID IN FULL	MAY 31 1952	11257		31 14								
6		145	24 75 150					57 28	4 20		61 71	1	Balance Paid	DEC 8 1952	15576		24 71				2 09	.20			
													Paid	MAY 31 1952	11233										
7			24 9					2 06			2 06	1	Balance Paid	DEC 8 1952			1 05								
													Paid	MAY 31 1952											
8																									
9																									
10																									
11																									
12																									
13																									
14																									
15																									
16																									
17																									
18																									
19																									
20																									
			778 671					195 52	1 86		145 38						11 83		5 93		2 02				

Assessment Roll and Tax List of Real Property in the Town of Powers

Form 50 (Revised March 1951)

	In Whose Name Assessed	To Whom Transferred	Description of Property: Subdivision	Sec. or Lot	Town or Block	Reg.	Number of Acres of Land: Acres	Mills	No. School District	Information Required on Tax Roll	Information Required on Tax Roll	True and Full Valuations: Land Exclusive of Structures Or Improvements (Dollars)	Buildings and Other Structures (Dollars)	Machinery Permanently Attached to Real Estate (Dollars)	Total True and Full Value (Dollars)	Assessed Valuations: Rural: Homestead Up to $4,000 20% (Dollars)	Rural: Over $4,000 and Non-Homestead 33⅓% (Dollars)	All Other: Homestead Up to $4,000 25% (Dollars)	All Other: Over $4,000 and Non-Homestead 40% (Dollars)	Machinery Attached to Real Estate 33⅓% (Dollars)	Total Assessed Value (Dollars)	Total Assessed Value as Equalized by the Board of Review (Dollars)	Final Equalized Value (Dollars)
			Ed Sueno Lots 5 Sec 15-139-30																				
1	Roy F. + Gertrude Carney			1																			
2	Paul L. Britz			2																			
3	" "			3																			
4	Nicholas A. Norman			4																			
5	Paul L. Britz			5																			
6	" "			6																			
7	Urban Buchheit			7																			
8	Paul L. Britz			8																			
9	Bernel B. Neelemann			9																			
10	Emma L. Bullis			10																			
11	~~Paul Bullis + Thomas Lacey Next of Kin Smith Grantee~~ Andrew Bullis			11																			
12	Paul L. Britz			12																			
13	Joe A. + Lena Escamilla			13																			
14	" "			14																			
15	J. A. + Lena B. Escamilla			15																			
16	Paul L. Britz			16																			
17	" "			17																			
18	" "			18																			
19	" "			19																			
20																							

	Sold for Taxes	Valuations by School Districts is Equalized by Department of Taxation: District No. ..... Rate ..... Mills (Dollars)	District No. ..... Rate ..... Mills (Dollars)	District No. 11 Rate 41 Mills (Dollars)	District No. ..... Rate ..... Mills (Dollars)	District No. ..... Rate ..... Mills (Dollars)	District No. ..... Rate ..... Mills (Dollars)	Tax including State Homestead ..... Mills ($ cts.)	State Tax on Non-Homestead 7.14 Mills ($ cts.)	Special Taxes ($ cts.)	Total Taxes ($ cts.)		Paid	When Paid: Month Day Year	Number of Receipt	March Settlement 1952 ($ cts.)	June Settlement 1952 ($ cts.)	Penalty ($ cts.)	November Settlement 1952 ($ cts.)	Penalty ($ cts.)	Collections to First Monday in January 1953 ($ cts.)	Penalty ($ cts.)	Delinquent on First Monday in January 1953 ($ cts.)	Total Delinquent Tax and Penalty ($ cts.)	Remarks
1				11				2.50	.04		2.54	1	2nd Half Paid 1st Half Paid	OCT 31 1952 MAY 31 1952	15148 11171		1.27		1.27					
2				11				2.50	.04		2.54	2	PAID IN FULL	MAY 31 1952			2.54							
3				11				2.50	.04		2.54	3	PAID IN FULL	MAY 31 1952	11198		2.54							
4				11				2.50	.04		2.54	4	PAID IN FULL	MAY 31 1952	11282		2.54							
5				11				2.50	.04		2.54	5	PAID IN FULL	MAY 31 1952			2.54							
6				11				2.50	.04		2.54	6	PAID IN FULL	MAY 31 1952	11198		2.54							
7				11				2.50	.04		2.54	7	PAID IN FULL	JUL 25 1952	1061				2.54	.04				
8				11				2.50	.04		2.54	8	PAID IN FULL	MAY 31 1952	11198		2.54							
9				11				2.50	.04		2.54	9	PAID IN FULL	MAY 31 1952	11283		2.54							
10			23.56					58.36	.72		59.08	10	PAID IN FULL	MAY 31 1952	11281		59.08							
11			9.9					22.56	.28		22.84	11	PAID IN FULL	MAY 31 1952	5316		22.84							
12			7.8					17.78	.22		18.00	12	PAID IN FULL	MAY 31 1952	11191		18.00							
13			1.9					4.34	.06		4.40	13	PAID IN FULL	MAY 31 1952			4.40							
14			15.8					36.02	.44		36.46	14	PAID IN FULL	MAY 31 1952	11184		36.46							
15			1.9					4.34	.06		4.40	15	PAID IN FULL	MAY 31 1952			4.40							
16				11				2.50	.04		2.54	16	PAID IN FULL	MAY 31 1952			2.54							
17				11				2.50	.04		2.54	17	PAID IN FULL	MAY 31 1952	11.48		2.54							
18				11				2.50	.04		2.54	18	PAID IN FULL	MAY 31 1952			2.54							
19				11				2.50	.04		2.54	19	PAID IN FULL	MAY 31 1952			2.54							
20												20												
			77.7					175.90	2.30		178.20						177.89		.31					

Assessment Roll and Tax List of Real Property in the Town of Pawen

Form EC

	IN WHOSE NAME ASSESSED	TO WHOM TRANSFERRED	DESCRIPTION OF PROPERTY: SUBDIVISION	Sec. or Lot	Town or Block	Rng.	Number of Acres of Land: Acres	Tenths	No. School District	Indicate Homestead Tax by Yes or No	Indicate Agricultural Land by Yes or No	TRUE AND FULL VALUATIONS: LAND Exclusive of Structures and Improvements (Dollars)	BUILDINGS and Other Structures (Dollars)	MACHINERY (Permanently Attached to Real Estate) (Dollars)	TOTAL True and Full Value (Dollars)	ASSESSED VALUATIONS: RURAL: Homestead Up to $4,000 20% (Dollars)	RURAL: Over $4,000 and Non-Homestead 33⅓% (Dollars)	ALL OTHER: Homestead Up to $4,000 25% (Dollars)	ALL OTHER: Over $4,000 and Non-Homestead 40% (Dollars)	ALL OTHER: MACHINERY Permanently Attached to Real Estate 33⅓% (Dollars)	TOTAL ASSESSED VALUE (Dollars)	Total Assessed Values as Equalized by the Board of Review (Dollars)	FINAL EQUALIZED VALUE (Dollars)
1	Stella A. Gray		Wildwood Beach Lot 5 Sec 16-139-30	1					2m	No													
2	Jon N. & Florence Barnhart, Jr			2					"														
3	Jon N. & Jean Frances Barnhart, Jr			3					"														
4	Elmer L. Bolt			4					"														
5	Chas. B. Dunk			5					"														
6				6					"														
7	Robert J. & Harriet Dunk			7					"														
8	Paul D. & Family Dunk			8					"														
9	Chas. B. Dunk			9					"														
10																							
11																							
12																							
13																							
14																							
15																							
16																							
17																							
18																							
19																							
20																							

	SOLD FOR TAXES	VALUATIONS BY SCHOOL DISTRICTS AS EQUALIZED BY DEPARTMENT OF TAXATION: District No. ..... Rate ..... Mills (Dollars)	District No. ..... Rate ..... Mills (Dollars)	District No. 2 Rate 41 Mills (Dollars)	District No. ..... Rate ..... Mills (Dollars)	District No. ..... Rate ..... Mills (Dollars)	District No. ..... Rate ..... Mills (Dollars)	Tax Including State Homestead ..... Mills ($ cts.)	State Tax on Non-Homestead 7½ Mills ($ cts.)	SPECIAL TAXES ($ cts.)	TOTAL TAXES ($ cts.)		PAID	WHEN PAID: Month	Day	Year	Number of Receipt	March Settlement 1952 ($ cts.)	June Settlement 1952 ($ cts.)	Penalty ($ cts.)	November Settlement 1952 ($ cts.)	Penalty ($ cts.)	Collections to First Monday in January 1953 ($ cts.)	Penalty ($ cts.)	Delinquent on First Monday in January 1953 ($ cts.)	Total Delinquent Tax and Penalty ($ cts.)	REMARKS
1				42				18 70	77		19 92	1	PAID IN FULL	MAY	31	1952	1273			19 92						
2				42				20 96	26		21 22	2	PAID IN FULL	MAY	31	1952	1270			21 22						
3	SOLD FOR TAXES			42				20 96	26		21 22	3														
4				42				20 96	26		21 22	4	PAID IN FULL	MAY	31	1952	1271			21 22						
5				22				5 02	06		5 08	5	2nd Half Paid	OCT	31	1952	5077			2 54		2 54				
													1st Half Paid	MAY	31	1952	1272									
6				22				5 02	06		5 08	6	2nd Half Paid	OCT	31	1952	1200			2 54		2 54				
													1st Half Paid	MAY	31	1952										
7				22				5 02	06		5 08	7	PAID IN FULL	MAY	31	1952	1272			5 08						
8				22				5 02	06		5 08	8	PAID IN FULL	MAY	31	1952	1201			5 08						
9				22				5 02	06		5 08	9	2nd Half Paid	OCT	31	1952	5077			2 54		2 54				
													1st Half Paid	MAY	31	1952	1200									
10												10														
11												11														
12												12														
13												13														
14												14														
15												15														
16												16														
17												17														
18												18														
19												19														
20												20														
				468				10668	130		10798							79 14		76 62				2 03		

Assessment Roll and Tax List of Real Property in the Town of Pineness

Form 1C. Pub. State Printer, Duluth.

Lot	In Whose Name Assessed	To Whom Transferred	Description of Property: Subdivision	Sec. or Lot	Town or Block	Reg.	Number of Acres of Land: Acres	Mills	No. School District	Indicate Homestead Tax by a	Indicate Agricultural Tax by a	True and Full Valuations: Land Exclusive of Structures and Improvements (Dollars)	Buildings and Other Structures (Dollars)	Machinery Permanently Attached to Real Estate (Dollars)	Total True and Full Value (Dollars)	Assessed Valuations: Rural: Homestead Up to $4,000 20% (Dollars)	Rural: Over $4,000 and Non-Homestead 33⅓% (Dollars)	All Other: Homestead Up to $4,000 25% (Dollars)	All Other: Over $4,000 and Non-Homestead 40% (Dollars)	All Other: Machinery Permanently Attached to Real Estate 33⅓% (Dollars)	Total Assessed Value	Total Assessed Value as Equalized by the Board of Review (Dollars)	Final Equalized Value (Dollars)
		Hazelwood Lakeshore on Rainy Lake Lot 1 Sec 33-139-30																					
1	Elias Hazelwood		1						7	9													
2	Barbara L Lee		2						"														
3	Donald Copland		3						"														
4	Elias Hazelwood		4						"														
5																							
6																							
7																							
8																							
9																							
10																							
11																							
12																							
13																							
14																							
15																							
16																							
17																							
18																							
19																							
20																							

Lot	Sold for Taxes	Valuations by School Districts at Equalized by Department of Taxation: District No. 7 Rate 7/4 Mills (Dollars)	District No. ..... Rate ..... Mills (Dollars)	District No. ..... Rate ..... Mills (Dollars)	District No. ..... Rate ..... Mills (Dollars)	District No. ..... Rate ..... Mills (Dollars)	District No. ..... Rate ..... Mills (Dollars)	Tax Including State Homestead ..... Mills ($ cts.)	State Tax on Non-Homestead 7/4 ..... Mills ($ cts.)	Special Taxes ($ cts.)	Total Taxes ($ cts.)	Paid	When Paid: Month Day Year	Number of Receipt	March Settlement 1952 ($ cts.)	June Settlement 1952 ($ cts.)	Penalty ($ cts.)	November Settlement 1952 ($ cts.)	Penalty ($ cts.)	Collections to First Monday in January 1953 ($ cts.)	Penalty ($ cts.)	Delinquent on First Monday in January 1953 ($ cts.)	Total Delinquent Tax and Penalty ($ cts.)	Remarks
1	SOLD FOR TAXES	17						3 96	06		4 02													
2		91						19 92	26		19 18	PAID IN FULL	MAY 31 1952	11285		19 18								
3		58						12 06	16		12 22	PAID IN FULL	MAY 31 1952	419		12 22								
4	SOLD FOR TAXES	17						3 96	06		4 02											4 02		
5																								
6																								
7																								
8																								
9																								
10																								
11																								
12																								
13																								
14																								
15																								
16																								
17																								
18																								
19																								
20																								
		187						38 90	54		39 44					31 40						8 04		

Assessment Roll and Tax List of Real Property in the Town of Pequot

In whose name assessed	To whom transferred	Description of property: Subdivision	Sec. or Lot	Town or Block	Rng.	Number of Acres of Land: Acres	Miles	No. School District	Indicate Homestead Tax by Sec.	Indicate Agricultural Tax by Sec.	True and Full Valuations: Land Exclusive of Structures and Improvements (Dollars)	Buildings and Other Structures (Dollars)	Machinery Permanently Attached to Real Estate (Dollars)	Total True and Full Value (Dollars)	Assessed Valuations: Rural: Homestead Up to $4,000 20% (Dollars)	Rural: Over $4,000 and Non-Homestead 33⅓% (Dollars)	All Others: Homestead Up to $4,000 25% (Dollars)	All Others: Over $4,000 and Non-Homestead 40% (Dollars)	Machinery Permanently Attached to Real Estate 33⅓% (Dollars)	Total Assessed Value (Dollars)	Total Assessed Value as Equalized by the Board of Review (Dollars)	Final Equalized Value (Dollars)
Elmer + Ada Doty		1						Pequot			10			10	2					2		
" "		2						"			10			10	2					2		
" "		3						"			10			10	2					2		
" "	Alfred Sr + Vera Guilterman	4						"			9	600		609		203				203		
Fred Sommer	Elmer + Ada Doty	5						"			10			10	2					2		
Edwin + Mable Hillman		6						"			9	1800		1809		603				603		
" "		7						"			9			9		3				3		
		8																				
		9																				
		10																				
		11																				
		12																				
		13																				
		14																				
		15																				
		16																				
		17																				
		18																				
		19																				
		20																				

Sold for Taxes	Validations by School Districts as Equalized by Department of Taxation: District No. / Rate ... Mills (Dollars)	District No. / Rate ... Mills (Dollars)	District No. / Rate ... Mills (Dollars)	District No. / Rate ... Mills (Dollars)	District No. / Rate ... Mills (Dollars)	District No. / Rate ... Mills (Dollars)	Tax including State Homestead ... Mills ($ cts.)	State Tax on Non-Homestead 14 ... Mills ($ cts.)	Special Taxes ($ cts.)	Total Taxes ($ cts.)		Paid	When Paid: Month Day Year	Number of Receipt	March Settlement 1952 ($ cts.)	June Settlement 1952 ($ cts.)	Penalty ($ cts.)	November Settlement 1952 ($ cts.)	Penalty ($ cts.)	Collections to First Monday in January 1953 ($ cts.)	Penalty ($ cts.)	Delinquent as First Monday in January 1953 ($ cts.)	Total Delinquent Tax and Penalty ($ cts.)	Remarks
	2						42	–		42	1	PAID IN FULL	MAY 31 1952											
	2						42	–		42	2	PAID IN FULL	MAY 31 1952	5759		126								
	2						42	–		42	3	PAID IN FULL	MAY 31 1952											
	203						4220	56		4276	4	PAID IN FULL	MAY 31 1952	1280		4276								
	2						42	–		42	5													
	603						12538	168		12706	6	PAID IN FULL	JAN 16 1952	58	12706									
	3						62	–		62	7	PAID IN FULL	JAN 16 1952	58	62									
											8													
											9													
											10													
											11													
											12													
											13													
											14													
											15													
											16													
											17													
											18													
											19													
											20													
	817						16988	224		17212					12706	4402							10	

Assessment Roll and Tax List of Real Property in the ..... of ..... Cass County, Minnesota, for Taxes for the Year 1951.

Form 1C. PUBLISHED MONTHLY

	IN WHOSE NAME ASSESSED	TO WHOM TRANSFERRED	DESCRIPTION OF PROPERTY: SUBDIVISION	Lot	Block	Reg.	Number of Acres of Land: Acres	Mills	No. School District	Indicate Homestead Land by Use "H"	Indicate Agricultural Land by Use "A"	TRUE AND FULL VALUATIONS: LAND Exclusive of Structures and Improvements (Dollars)	BUILDINGS and Other Structures (Dollars)	MACHINERY Permanently Attached to Real Estate (Dollars)	TOTAL True and Full Value (Dollars)	ASSESSED VALUATIONS: RURAL: Homestead Up to $4,000 20% (Dollars)	RURAL: Over $4,000 and Non-Homestead 33⅓% (Dollars)	ALL OTHER: Homestead Up to $4,000 25% (Dollars)	ALL OTHER: Over $4,000 and Non-Homestead 40% (Dollars)	MACHINERY Permanently Attached to Real Estate 33⅓% (Dollars)	TOTAL ASSESSED VALUE (Dollars)	Total Assessed Value as Equalized by the Board of Review (Dollars)	FINAL EQUALIZED VALUE (Dollars)
1	Frank Reynolds		Part of Government Lot 2 Sinborn Heights	27	30																		
2				1																			
3				2																			
4				3																			
5				4																			
6				5																			
7				6																			
8				7																			
9				8																			
10				9																			
11				10																			
12				11																			
13				12																			
14				13																			
15				14																			
16				15																			
17																							
18																							
19																							
20																							

	SOLD FOR TAXES	VALUATIONS BY SCHOOL DISTRICTS AS REVISED BY DEPARTMENT OF TAXATION: District No. ..... Rate ..... Mills (Dollars)	District No. ..... Rate ..... Mills (Dollars)	District No. ..... Rate ..... Mills (Dollars)	District No. ..... Rate ..... Mills (Dollars)	District No. ..... Rate ..... Mills (Dollars)	District No. ..... Rate ..... Mills (Dollars)	Tax Including State Homestead ..... Mills ($ cts.)	State Tax on Non-Homestead ..... Mills ($ cts.)	SPECIAL TAXES ($ cts.)	TOTAL TAXES ($ cts.)		PAID	WHEN PAID: Month Day Year	Number of Receipt	March Settlement 1952 ($ cts.)	June Settlement 1952 ($ cts.)	Penalty ($ cts.)	November Settlement 1952 ($ cts.)	Penalty ($ cts.)	Collections in Five Months in January 1952 ($ cts.)	Penalty ($ cts.)	Delinquent on First Monday in January 1952 ($ cts.)	Total Delinquent Tax and Penalty ($ cts.)	REMARKS
1												1													
2												2													
3												3													
4												4													
5												5													
6												6													
7												7													
8												8													
9	H	20,904		20,449 = 23,723								9													
10	T. H	16,687		12,132 = 29,319								10													
11		37,671		15,581 = 53,252								11													
12						Sch. Dist.		3,551.14				12													
13						U. Rev.		783.64				13													
14						State			87.92			14													
15						Check total					11,471.72	15													
16												16													
17												17													
18												18													
19												19													
20												20													