Powers

ASSESSMENT & TAX LIST

1946

DIRECTIONS TO ASSESSOR

OFFICE OF COUNTY AUDITOR,

CASS County, Minn., APR 9 1946.

John L Herman Assessor of the Town of Powers

According to the requirements of law, I herewith deliver to you the Real and Personal Property Assessment Books for the said Town for the year 1946, containing a list of all Real Estate subject to taxation, so far as the same have come to my knowledge from any source and I hereby direct you to assess all property and make return thereof to me as required by the laws of the State of Minnesota prescribing the duties of the assessor.

A form of the return to be signed by you is appended in this book.

J L Herman County Auditor.

Extracts from Laws Relating to the Listing of Personal Property.

(Section Numbers Refer to Minnesota Statutes 1945)

Sec. 272.01. **PROPERTY SUBJECT TO TAXATION.** All real and personal property in this state, and all personal property of persons residing therein, * * * is taxable, except such as is by law exempt from taxation.

WHEN LISTED AND ASSESSED

Sec. 273.01 * * * Personal Property shall be listed and assessed annually with reference to its value on May 1, and if acquired on that day, shall be listed by or for the persons acquiring it.

Sec. 273.22. By whom listed. Personal Property shall be listed in the manner following:

1. Every person of full age and sound mind, being a resident of this state, shall list all of his *** personal property.

2. He shall also list separately, and in the name of his principal, all moneys and other personal property intrusted, loaned, or otherwise controlled by him as agent or attorney, ***.

3. The property of a minor, child or insane person shall be listed by his guardian, or by the person having such property in charge.

4. The property of a person for whose benefit it is held in trust, by the trustee; of the estate of a deceased person, by the executor or administrator.

5. The property of a corporation whose assets are in the hands of a receiver, by such receiver.

6. The property of a body politic or corporate, by the proper agent or officer thereof.

7. The property of a firm or company, by a partner or agent thereof.

8. The property of manufacturers and others in the hands of an agent, by such agent in the name of his principal, as merchandise.

Sec. 273.26. Where listed. Except as otherwise in this chapter provided, personal property shall be listed and assessed in the county, town, or district where owner, agent or trustee resides.

Sec. 273.27. Certain personal property; where listed. All household goods and furniture, including clocks, musical instruments, sewing machines, wearing apparel of members of the family, and all personal property kept for the use of the family in a dwelling for domestic purposes, or for the furnishing or equipment of the family residence, shall be listed and assessed in the district where the same is usually kept.

Sec. 273.29. Merchants and manufacturers. The personal property pertaining to the business of a merchant or of a manufacturer shall be listed in the town or district where his business is carried on.

Sec. 273.30. Farm property of non-resident. When the owner of livestock or other personal property connected with a farm does not reside thereon, the same shall be listed and assessed in the town or district where the farm is situated. If the farm is situated in several towns or districts, it shall be listed and assessed in the town or district in which the principal place of business of such farm is located.

Sec. 273.32. Elevators, etc., on railroad. All elevators and warehouses, with the machinery and fixtures therein, situated upon the land of any railroad company which are not in good faith owned, operated and exclusively controlled by such company, shall be listed and assessed as personal property in the town or district where situated.

Sec. 273.33. Pipeline companies. Personal property of *** pipeline companies engaged in the business of transporting natural gas, gasoline, or other petroleum products *** shall be listed and assessed in the county, town, or district where the same is usually kept.

Sec. 273.36. Personal property of electric light and power companies in cities and villages. Personal property of electric light and power companies in cities and villages, or in any city, town or borough in this state shall be listed and assessed where situated ***.

Sec. 273.37. Personal property of electric light and power companies outside of cities and villages. Personal property, other than personal property lying inside of the corporate limits of any city of the first class, of electric light and power companies, and of any other electric light and power company operating within a fixed area outside of the corporate limits of villages, cities, and boroughs, shall be listed with and assessed by the commissioner of taxation in the county where situated.

Sec. 273.23. Merchants; Consignees. Every merchant required to list his property shall state also the value of his property pertaining to his business as a merchant. No consignee shall be required to list or pay taxes upon any property consigned to him from any other place for the sale purpose of being stored or forwarded, if he has no interest in such property, and derives no profit from its sale.

Sec. 273.24. Manufacturers. Every manufacturer required to list his property shall state also the value of all articles purchased, received, or otherwise held for the purpose of being used, in whole or in part, in the business of manufacturing, preparing, compounding or refining. Every manufacturer and person owning a manufacturing establishment of any kind shall list, as part of his manufacturer's stock, the value of all engines, machinery, tools, and implements used or designed to be used in any such process, except such fixtures as have been considered real property.

Sec. 273.44. Estates of decedents. The personal property of any estate of a deceased person shall be listed and assessed at the place of listing for the town of the decedent.

Sec. 273.45. Persons under Guardianship. The personal property of a minor under guardianship shall be listed and assessed where the guardian resides and of every other person under guardianship, where the ward resides.

Sec. 273.46. Assignees and receivers. Personal property in the hands of an assignee or receiver shall be listed and assessed at the place of listing before his appointment.

Sec. 273.47. Property moved between May and July. The owner of personal property removing from one county, town, or district to another between May 1 and July 1, shall be assessed in either in which he is first called upon by the assessor. A person moving into this state from another state between said dates shall be assessed in the county, town or district in which he is first called upon by the assessor, unless he shall make it appear to the assessor that he is held for tax of the current year on the property in another state.

Sec. 273.48. Where listed in case of doubt. In case of doubt as to the proper place of listing personal property or where it cannot be listed as in this chapter provided, if between places in the same county, it shall be listed in the place where it is found on the day of the regular board of equalization; and if between different counties or places in different counties, by the Commissioner of Taxation***.

Sec. 273.25. Lists to be verified. Every person required to list property for taxation shall make out and deliver to the assessor, upon blanks furnished by him, a verified statement of all personal property owned by him on May 1 of the current year. He shall also include in such statement, all property which he shall have control of in his possession or under his control which ** he is required to list for taxation as agent or attorney, guardian, parent, trustee, executor, administrator, receiver, accounting officer, partner, factor, or in any other capacity ***.

Sec. 273.65. Examination under oath. Whenever the assessor shall be of the opinion that the person listing property for himself, or as agent, trustee, or otherwise, or any corporation, has not made a full, fair, and complete list thereof, he may examine such person under oath in regard to the amount of the property so omitted from list; and, if such person shall refuse to make full discovery under oath, the assessor may list the property of such person or his principal according to his best judgment and information.

Sec. 273.68. Failure to obtain list. In case of failure to obtain a list of any property, the assessor shall ascertain, as nearly as he can, the amount of value of such property, and assess that amount as he believes to be the true value thereof. When assessed, he shall sign and deliver to the person assessed a copy of the statement showing the valuation of the property so listed.

Sec. 273.20. Assessor may enter dwellings, etc. Any officer authorized by law to assess property for taxation may, when necessary to the proper performance of his duties, enter any dwelling house, building, or structure, and view the same and the property therein.

Sec. 270.05. False statement regarding taxes. Every person who, in making any statement, oral or written, which is required or authorized by law to be made as a basis of imposing or reducing any tax or assessment, who shall wilfully make any statement as to any matter or thing which he knows to be false, shall be guilty of a gross misdemeanor.

Sec. 273.13. Classification of property—Subdivision 1. How classified. All real and personal property subject to a general property tax and not subject to any gross earnings or other tax in lieu thereof, shall for purposes of taxation as provided by this section, ascertain the amount of value of such property, and assess that amount as he believes to be the true value thereof. When assessed, he shall sign and deliver to the person assessed a copy of the statement showing the valuation of the property so listed.

Sec. 273.20. Assessor may enter dwellings, etc. Any officer authorized by law to assess property for taxation may, when necessary to the proper performance of his duties, enter any dwelling house, building, or structure, and view the same and the property therein.

Sec. 270.05. False statement regarding taxes. Every person who, in making any statement, oral or written, which is required or authorized by law to be made as a basis of imposing or reducing any tax or assessment, who shall wilfully make any statement as to any matter or thing which he knows to be false, shall be guilty of a gross misdemeanor.

Sec. 273.13. Classification of property—Subdivision 1. How classified. All real and personal property subject to a general property tax and not subject to any gross earnings or other tax in lieu thereof, shall for purposes of taxation as provided by this section,

Subdivision 2. Class 1. Iron ore whether mined or unmined shall constitute Class one and shall be valued and assessed at fifty (50) per cent of its true and full value. If unmined, it shall be assessed as real estate, if mined, it shall be listed as personal, but at the rate aforesaid, from ore valuing either (a) is mined by underground methods and proved in stockpiles subsequent to May 1 of a calendar year and prior to the next succeeding May 1, and which contains phosphorus in excess of .150 per cent, dried analysis, or (b) is mined by open pit methods, and in accordance with good engineering and metallurgical practice, requires concentration other than crushing or screening or both to make it suitable for commercial use, and which ore shall be so determined and placed in stockpile subsequent to August 1 of a calendar year and prior to the next succeeding May 1 for the taxable year, and such stockpiled ore shall be listed and assessed in the taxing district where mined at the same amount per ton as it would be assessed if still unmined. Taconite and jasper or any other siliceous ore shall be valued and assessed as mined iron ore, as otherwise provided by law. The real estate in which iron ore is located, other than the ore, shall be valued and assessed in accordance with the provisions of chapter three, three "hundred and four, as the case may be. In assessing any tract or lot of land containing iron ore, it is known as ratio the assessable value of the ore underlying the land in which it is located, and the assessable value of the land, other than the ore, shall be assessed and set down separately and the aggregate of the two shall be assessed against the tract or lot.

Class 2a. All dried products of the blast and open hearth furnaces that are utilized in the form produced and are not further processed or manufactured, shall be valued and shall be valued and assessed at 15 per cent of the full and true value thereof.

Subdivision 3. Class 2. All household goods and furniture, including clocks, musical instruments, sewing machines, wearing apparel of members of the family and all personal property kept for use by the owner for personal and domestic purposes, or for the furnishing or equipment of the family residence, shall constitute class two and shall be valued and assessed at 25 per cent of the full and true value thereof.

Subdivision 4. Class 3. All agricultural products, except as provided by class three "a" and class three "d," stocks of merchandise of all sorts together with the furniture and fixtures used therewith, manufacturers' materials and manufactured articles, all tools, implements and machinery, whether fixtures or otherwise, except as provided by class three "d" and class three "e," shall be deemed to derivative and devoted or adaptable to rural but not necessarily agricultural use, except as provided by classes one and two hereof, shall constitute class three and shall be valued and assessed at 30 per cent of the true and full value thereof.

Subdivision 5. Class 3a. All agricultural products in the hands of the producer shall constitute class three "a" and shall be valued and assessed at 10 per cent of full and true value thereof.

Subdivision 6. Class 3d. Livestock, poultry, all horses, mules, and asses used exclusively for agricultural purposes, all agricultural tools, implements, and machinery used by the owner in any agricultural pursuit shall constitute class three "d" and shall be valued and assessed at 30 per cent of the full and true value thereof.

Subdivision 9. Class 4. All property not included in the preceding classes shall constitute class four and shall be valued and assessed at forty (40) per cent of the full and true value thereof.

Section 273.03, Minnesota Statutes 1945. The county auditor shall annually provide the necessary assessment books and blanks at the expense of the county, for and to correspond with each assessment district. He shall make out, in the real property assessment book, complete lists of all lands or lots subject to taxation, showing the names of the owners, if to him known, and, if unknown so stated opposite each tract or lot, the number of acres, and the lots or parts of lots or blocks, included in each description of property. * * *

The assessors shall meet at the office of the county auditor *on a day to be fixed by the Commissioner of Taxation* for the purpose of receiving instructions as to their duties under the laws of the state. * * *

Miller's Point Bond Scotland, United Kingdom

INDEX TO SECTIONS

SECTION	PAGE
Sec. 1	
" 2	
" 3	
" 4	
" 5	
" 6	
" 7	
" 8	
" 9	
" 10	
" 11	
" 12	
" 13	
" 14	
" 15	
" 16	
" 17	
" 18	
" 19	
" 20	
" 21	
" 22	
" 23	
" 24	
" 25	
" 26	
" 27	
" 28	
" 29	
" 30	
" 31	
" 32	
" 33	
" 34	
" 35	
" 36	

For Convenience of Auditor in Showing Boundaries of School Districts

Township No. 129 Range No. 30 Mer. P. M.

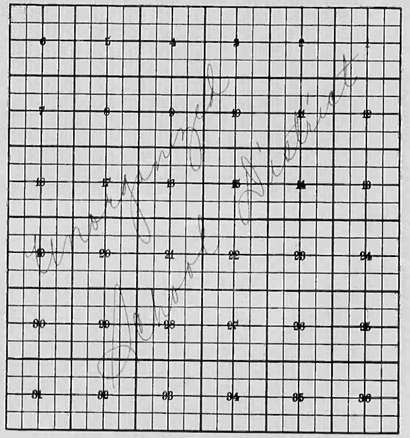

Returns Showing Grain Received in or Handled by Elevators, Warehouses and Mills in the ..... of ..... in the County of ..... for the Year Ending May 1, 1946.

NAMES OF OWNERS	ADDRESS	Bushels of Wheat	Bushels of Soy Beans	Bushels of Flax	Total No. of Bushels of Wheat, Soy Beans and Flax	★ Tax of ½ Mill per Bushel Dollars	Cts.	Bushels of Corn	Bushels of Barley	Bushels of Rye	Bushels of Oats	Bushels of Buckwheat	Bushels of all Other Grains	Total No. Bushels Corn, Barley, Rye, Oats, buckwheat and all Other Grains	★ Tax of ½ Mill Per Bushel Dollars	Cts.	★ Total Tax Dollars	Cts.	REMARKS

Note ★ Assessors will not fill these Columns

Treasurer's Office, Cass County, Minnesota

RECEIVED this, the first Monday (being the 6th *day) of January, A. D. 1947, of* R. C. Paterson, *Auditor of said County, Minnesota, the Tax List of all Taxable Real and Personal Property in the* town *of* Pospera *in said County for the year A. D. 1946, as specified above and amounting to* ..... *Dollars* *100*

Paul D. Jewell
County Treasurer.
a 1/M

..... *194*

Office of County Treasurer, Cass County, Minnesota

To ....., County Auditor:

Sir:—I herewith return to you the Tax List for the .....

of ..... *in said County for the year 1946, heretofore received from you. I certify that I have compared the same with the duplicate receipts in your office, and have written opposite the amount of each tax so receipted the words "First Quarter Paid", "Second Quarter Paid", "Third Quarter Paid" or "Paid in full" as the case may be, and the number of my receipt given in discharge of said tax, and each tract or lot of real property against which the taxes remain unpaid is delinquent for said year.*

Yours respectfully,

.....
County Treasurer.

Auditor's Office, Cass County, Minnesota

I, ... *Auditor of said County, and State of Minnesota, do hereby certify that the following is a correct list of the Taxes levied on the Real and Personal Property in the* ..... *of* ..... *for the year 1946.*

WITNESS my hand and official seal, the ..... *day of* ..... *1947.*

(SEAL) .....
County Auditor.

Auditor's Office, Cass County, Minnesota

..... *194*

I hereby certify that on the first Monday in January 1948, I received of .....

..... *County Treasurer, the Tax List of the* .....

..... *of* ..... *in said County for the year 1946; that I have compared the said list with the Statements receipted for by said Treasurer, which are on file in my office, and that each tract or lot of real property therein against which the taxes, or any part thereof, remains unpaid are delinquent for said year.*

(SEAL) .....
County Auditor.

TABULAR SCHEDULE OF VALUATIONS, RATES AND TAXES

LEVIED IN THE Township OF Powers

COUNTY OF CASS, STATE OF MINNESOTA

School District No.	Valuation by School Districts: Dollars	Dollars	Value of Lands other than Town Lots including Structures	Value of Town and City Lots including Structures thereon	Personal Property	Total Value of all Property except Money and Credits	Rate of State Taxes: State Rev.	State Sch'l	Tchr. Ins.	State Debt	Total Rate of State Tax	Rate of County Taxes: Rev.	R. & B.	Welfare	Bonds and Int.			Total Rate of County Tax	Rate of Town Taxes: Rev.	R. & B.	Drag Tax	State Loan	Tel			Total Rate of Town Tax
			Dollars	Dollars	Dollars	Dollars	Mills	Mills	Mills	Mills	Mills	Mills	Mills	Mills	Mills	Mills	Mills	Mills	Mills	Mills	Mills	Mills	Mills	Mills	Mills	Mills
Non			29673	4879	5176	39,728					1.45	21.	9.3	3.98	1.21			8.22	5.	7.	1.		5.			18.
										Nd.	6.6															
Assessed Val.			Rural	All Other	P.P.	Total																				
			34,552	—	5176	39,728																				

School District No.	Rate of School Taxes: Local 1 Mill	Special Mills	State Loan Mills	Def. Mills	C.O. Mills	B.&I. Mills	Total Rate of Sch'l Tax Mills	Total Rate of all Taxes Mills	Taxes Levied: Local 1 Mill	Special	State Loan	Def.	C.O.	B.&I.	Total School Taxes	All Other Taxes: Funds	Rate	Amounts
Non	1.	15.		15.	5.	29.	49	17.35	29668	44515		44515	14837	85172	192007	State Revenue,		
	1.	30.		15.	5.	29	79.7	18.35	1005	30175		15082	5027	28868	80157	State School,		
																Teachers Insurance,		
																State Debt—Non-Homestead,		1842
																State Debt—Homestead,		5761
																County Revenue,		83429
																County Road and Bridge,		36747
																County Welfare,		18117
																Bonds and Interest		61735
									3973	74690		59597	19864	114040	272164	Town Revenue,		19864
																Town Road and Bridge,		27810
																Town Drag,		3973
																Town State Loan,		
																Telephone		19864
																School Local 1 Mill,		3973
																School Special,		74690
																School State Loan,		
																Deficiency		59597
																Capital Outlay		19864
																Bond & Interest		114040
																	Total	714284

Total Levy $7142.84

Total Number of Acres

State of Minnesota, } ss.
COUNTY OF CASS

I, L. L. Pearson, Auditor of said County and State aforesaid, do hereby certify that the foregoing is a true and correct Schedule, showing the valuation of all the taxable property in the Township of Powers, in said County, the several rates of Taxation and Totals of the several Tax Funds levied thereon for the year A. D. 1946.

Witness my hand and official seal, this 20 day of Dec A. D. 1946

L. L. Pearson
County Auditor.

SEAL

COLLECTIONS OF TAXES OF 1947, Town OF Powers, CASS COUNTY, MINNESOTA

FUNDS	MARCH SETTLEMENT 1947	JUNE SETTLEMENT 1947	NOV. SETTLEMENT 19__	Amount Collected from Nov. 19__ to First Monday in Jan. 19__	REDUCTIONS		Total Reductions and Collected	BALANCE UNCOLLECTED	ADDITIONS		Total Uncollected to First Monday in January, 19__
State Revenue											
State School,											
Teachers Insurance,											
State Debt—Non-Homestead,	4137	7172									
State Debt—Homestead,	1142	2554									
County Revenue,	16538	36992									
County Road and Bridge	7324	16382									
County Welfare,	31343	70108									
County Bond and Interest,	13467	30122									
Town Revenue,	3938	8808									
Town Road and Bridge,	5513	12331									
Town Drag,	785	1762									
Town State Loan,											
Telephone	3938	8808									
School Local 1 Mill,	785	1761									
School Special,	19452	31466									
School State Loan,											
Deficiency	11813	26423									
C. O.	3938	8808									
B. & I.	22602	50555									
Total	146724	314652									

		LOCAL 1 MILL	SPECIAL	STATE LOAN	Deficiency	C. O.	B. & I.				TOTALS
MARCH SETTLEMENT	School District No. Hn. A	278	4170		4170	1390	7971				17987
	" " " Hn. D. A	510	15282		7643	2548	14623				40606
	Totals	788	19452		11813	3938	22602				58593
JUNE SETTLEMENT	School District No. Hn. A	1425	21374		21377	7126	40901				92203
	" " " Hn. D. A	336	10092		5046	1682	9454				26810
	Totals	1761	31466		26423	8808	50555				119013
NOVEMBER SETTLEMENT	School District No.										
	Totals										
NOVEMBER to JANUARY	School District No.										
	Totals										
ADDITIONS	School District No.										
	Totals										
REDUCTIONS	School District No.										
	Totals										

Form 4 CD

Assessment Roll and Tax List of Real Property in the Town of Powers, Cass County, Minnesota, for Taxes for the Year 1946.

	IN WHOSE NAME ASSESSED	TO WHOM TRANSFERRED	DESCRIPTION OF PROPERTY: SUBDIVISION	Sec. or Lot	Town or Block	Range	Number of Acres of Land (Acres / Units)	No. School District	Indicates Homestead Tax or No	Indicates Agricultural Tax or No	TRUE AND FULL VALUATIONS: LAND Exclusive of Structures and Improvements	BUILDINGS and Other Structures	MACHINERY Permanently Attached to Real Estate	TOTAL True and Full Value	ASSESSED VALUATIONS: RURAL: Homestead Up to $4,000 20%	RURAL: Over $4,000 and Non-Homestead 33⅓%	ALL OTHER: Homestead Up to $4,000 25%	ALL OTHER: Over $4,000 and Non-Homestead 40%	MACHINERY Permanently Attached to Real Estate 33⅓%	TOTAL ASSESSED VALUE	Total Assessed Value as Equalized by the Board of Review	FINAL EQUALIZED VALUE
											Dollars	Dollars	Dollars	Dollars	Dollars	Dollars	Dollars	Dollars	Dollars	Dollars	Dollars	Dollars
1	E. H. Owen		~~NE¼ of NE¼~~ Lot 1	4	134	30	34.90 Units				120 105			120 105		35				35	40	
2	State of Minnesota		~~NW¼ of NE¼~~ .. 2																			
3	State of Minnesota		SW¼ of NE¼																			
4			SE¼ of NE¼																			
5																						
6	State of Minnesota		~~NE¼ of NW¼~~ .. 3																			
7	State of Minnesota		~~NW¼ of NW¼~~ .. 4																			
8	State of Minnesota		SW¼ of NW¼																			
9	State of Minnesota		SE¼ of NW¼																			
10																						
11	State of Minnesota		NE¼ of SW¼																			
12	State of Minnesota		NW¼ of SW¼																			
13	State of Minnesota		SW¼ of SW¼																			
14	State of Minnesota		SE¼ of SW¼																			
15																						
16	E. H. Owen		NE¼ of SE¼				40				138 120			138 120		46				46	46	
17	State of Minnesota		NW¼ of SE¼																			
18	State of Minnesota		SW¼ of SE¼																			
19	E. H. Owen		SE¼ of SE¼				40				138 120			138 120		140				40	46	
20																						
							114.9				396 345			396 345		187				125	137	

	SOLD FOR TAXES	VALIDATIONS BY SCHOOL DISTRICTS AS EQUALIZED BY DEPARTMENT OF TAXATION: No. 2 Rate ..... Mills	No. 24 Rate ..... Mills	District No. ..... Rate ..... Mills	District No. ..... Rate ..... Mills	District No. ..... Rate ..... Mills	Rate and Tax Less Homestead Exemption ..... Mills	State Tax on Non-Homestead 6.6 ..... Mills	TOTAL GENERAL TAX	SPECIAL TAXES				TOTAL TAXES		PAID	WHEN PAID Month Day Year	Number of Receipt	March Settlement 1947	June Settlement 1947	Penalty	November Settlement 1947	Penalty	Collections to Five Months in January 1948	Penalty	Delinquent on First Monday in January 1948	Total Delinquent Tax and Penalty	REMARKS
		Dollars	Dollars	Dollars	Dollars	Dollars	$ cts.	$ cts.	$ cts.	$ cts.	$ cts.	$ cts.	$ cts.	$ cts.				$ cts.	$ cts.	$ cts.	$ cts.	$ cts.	$ cts.	$ cts.	$ cts.	$ cts.	$ cts.	
1	SOLD FOR TAXES	40					686	26						712	1	PAID IN FULL	NOV 5 1947	17358					712	25				
2															2													
3															3													
4															4													
5															5													
6															6													
7															7													
8															8													
9															9													
10															10													
11															11													
12															12													
13															13													
14															14													
15															15													
16	SOLD FOR TAXES	46					788	30						818	16	PAID IN FULL	NOV 5 1947											
17															17													
18															18			17359										
19	SOLD FOR TAXES	46					788	30						818	19	~~PAID IN FULL~~	~~NOV 5 1947~~						1636	49				
20															20													
		71 / 2.31	132				2262	86						2348														

Assessment Roll and Tax List of Real Property in the Town of Pennere, Cass County, Minnesota, for Taxes for the Year 1946.

	In Whose Name Assessed	To Whom Transferred	Description of Property: Subdivision	Sec. or Lot	Town or Block	Range	Number of Acres of Land	No. School District	Indicates Homestead Exemption	Indicates Agricultural Tax	True and Full Valuations: Land Exclusive of Structures and Improvements	Buildings and Other Structures	Machinery Permanently Attached to Real Estate	Total True and Full Value	Assessed Valuations: Rural: Homestead Up to $4,000 20%	Rural: Over $4,000 and Non-Homestead 33⅓%	All Other: Homestead Up to $4,000 25%	All Other: Over $4,000 and Non-Homestead 40%	All Other: Machinery Permanently Attached to Real Estate 33⅓%	Total Assessed Value as Equalized by Board of Review	Final Equalized Value
							Acres / Mills				Dollars	Dollars	Dollars	Dollars	Dollars	Dollars	Dollars	Dollars	Dollars	Dollars	Dollars
1	Nils S. Skieck		~~NE¼ of NE¼~~ Lot 1	2	139	30	37.88				90	20		110						22	25
2	Thomas Locke Est. of Min		~~NW¼ of NE¼~~ " 2				~~37.88~~				70			70		30				30	35
3	" "		SW¼ of NE¼				~~40~~				183 / 89			53		53				53	61
4	" "		SE¼ of NE¼				~~40~~				230			230		67				67	77
5																					
6	~~Edward Blanchard Carroll~~	Fred Pallman	~~NE¼ of NW¼~~ " 3				37.88				183 / 53			153		53				53	61
7	John M. Johnson		~~NW¼ of NW¼~~ E½ of Lots 4 & 5				37.88				170	240		410	64	30				94	101
8	" "		~~SW¼ of NW¼~~ W½ of Lots 4 & 5				36.65				145			145	29					29	34
9	~~Thomas Locke~~	Fay Forrest	SE¼ of NW¼				~~40~~				200	22		222		74				74	84
10																					
11			NE¼ of SW¼																		
12			NW¼ of SW¼																		
13			SW¼ of SW¼																		
14			SE¼ of SW¼																		
15																					
16	State of Minnesota		NE¼ of SE¼																		
17	~~Hm Hodgins~~	Fay Forrest	~~NW¼ of SE¼~~ Lot 6 less 13.6 acres				40.0				203			203		67				67	77
18	M. A. Peterson		~~SW¼ of SE¼~~ " 7				46.35				234			234		78				78	90
19	State of Minnesota		SE¼ of SE¼																		
20	C. A. & Florence A. Le Barron		N. 13.6 acres of Lot 6				13.6				75			75		25				25	29
							1604.7				1734	282		2006	115	477				592	674

	Sold for Taxes	Valuations by School Districts as Equalized by Department of Taxation: District No. 2 Rate 26 Mills	District No. ... Rate ... Mills	District No. ... Rate ... Mills	District No. ... Rate ... Mills	District No. ... Rate ... Mills	Rate and Tax Less Homestead Exemption ... Mills	State Tax on Non-Homestead 66 Mills	Total General Tax	Special Taxes	Total Taxes	Paid	When Paid (Month Day Year)	Number of Receipt	March Settlement 1947	June Settlement 1947	Penalty	November Settlement 1947	Penalty	Collections to First Monday in January 1948	Penalty	Delinquent on First Monday in January 1948	Penalty	Total Delinquent Tax and Penalty	Remarks
		Dollars	Dollars	Dollars	Dollars	Dollars	$ cts.	$ cts.	$ cts.	$ cts.	$ cts.				$ cts.	$ cts.	$ cts.	$ cts.	$ cts.	$ cts.	$ cts.	$ cts.	$ cts.	$ cts.	
1		N 25					428				428	PAID IN FULL	JAN 8 - 1947	151	428										
2		35					600	24			624	Forfeited												624	Case
3		61					1046	40			1086													1086	
4		77					1320	50			1370													1370	
5																									
6		61					1046	40			1086	PAID IN FULL	JUL 21 1947	10363				1086	27						
7		N 66					1730	24			1754	PAID IN FULL	MAY 29 1947	9313		2336									
8		N 35					582				582	PAID IN FULL	MAY 29 1947												
9		N 34					1440	56			1496	PAID IN FULL	APR - 9 1947	4745		1496									
10		84																							
11																									
12																									
13																									
14																									
15																									
16																									
17		77					1320	50			1370	PAID IN FULL	APR - 5 1947	4325		1370									
18	SOLD FOR TAX	90					1542	60			1602											1602			
19																									
20		29					496	20			516	PAID IN FULL	MAY 10 1947	5205		516									
		674					11550	364			11914														

Form 4 CD—Bulk data report, Form P-3

Assessment Roll and Tax List of Real Property in the Town of Powers Cass County, Minnesota, for Taxes for the Year 1946.

	In whose name assessed	To whom transferred	Description of property: Subdivision	Sec. or Lot	Town or Block	Range	Number of Acres of Land (Acres / 100ths)	No. School District	Indicate agricultural Forest or Tax Use	True and Full Valuations: Land Exclusive of Structures and Improvements (Dollars)	Buildings and Other Structures (Dollars)	Machinery Permanently Attached to Real Estate (Dollars)	Total True and Full Value (Dollars)	Assessed Valuations: Rural: Homestead Up to $4,000 20% (Dollars)	Rural: Over $4,000 and Non-Homestead 33⅓% (Dollars)	All Other: Homestead Up to $4,000 25% (Dollars)	All Other: Over $4,000 and Non-Homestead 40% (Dollars)	All Other: Machinery Permanently Attached to Real Estate 33⅓% (Dollars)	Total Assessed Value (Dollars)	Total Assessed Value as Equalized by the Board of Review (Dollars)	Final Equalized Value (Dollars)
1	Fred Cline		~~NE¼ of NE¼~~ Lot 1	3	139	30	38			150			150		50				50	58	
2	Amelia M. Mooney		~~NW¼ of NE¼~~ " 2				38.26			150			150		50				50	58	
3	Everett & Joan Rideout		~~SW¼ of NE¼~~ " 10 less part sold M 274 acres of Lot 11				25.55			178	120		298	49					49	53	
4	" "		~~SE¼ of NE¼~~				29.40			135			135	27					27	31	
	Chas. P. & Marie Beecklin		Starting at NW corner of Lot 10 run thence S 1 rod; thence E 10 rods; thence N 1 rod; thence W along north line to place of beginning; also beginning at SW cor. N. to place of beginning				6.0			20	40		60	12					12	13	
5	John Hyon	Theodore & Janet Lundblad	~~NE¼ of NW¼~~ Lot 3				25.45			150	150		300	60					60	65	
6	[illegible]		~~NW¼ of NW¼~~ " 4				38.45			230			230	46					46	53	
7	Thomas J. & Lyle L. Vascoe		~~SW¼ of NW¼~~ " 5				33.55			200			200	40					40	52	
8	Edward J. & John A. Nilson		~~SE¼ of NW¼~~				17.40			175	330		455	67	40				107	113	
9	Earl L. Wallen		76' of E. 200' of Lot 5				33			20			20	4						4	
10	State of Minnesota		~~NE¼ of SW¼~~ Lot 8																		
11	John Hyon		~~NW¼ of SW¼~~ " 6				32.85			165			165	33					33	38	
12	Arthur E. Hammond	State of Minn.	SW¼ of SW¼				~~40~~			201			201	67					67	77	
13	Theodore Schulz & Christine E. Schulz		~~SE¼ of SW¼~~ " 8				40.50			246			246	82					82	94	
14	Herbert H. Hoy		75' of S. 200' of E. 200' of Lot 5				33			20			20	4						4	
15			NE¼ of SE¼																		
16			SW¼ of SE¼																		
17	Wm. Waldhauer, Jr.		~~NW¼ of SE¼~~ " 9				31.90			159			159	53					53	61	
18			SW¼ of SE¼																		
19			SE¼ of SE¼																		
20																					
							399.21			2056	640		2696	367	342				709	760	

	Sold for Taxes	Validations by School Districts as Equalized by Department of Taxation: District No. 29 Rate 25 Mills (Dollars)	District No. ..... Rate ..... Mills (Dollars)	District No. ..... Rate ..... Mills (Dollars)	District No. ..... Rate ..... Mills (Dollars)	District No. ..... Rate ..... Mills (Dollars)	Rate and Tax Less Homestead Exemption ..... Mills ($ cts.)	State Tax on Non-Homestead 6.6 Mills ($ cts.)	Total General Tax ($ cts.)	Special Taxes ($ cts.)	Total Taxes ($ cts.)	Paid	When Paid (Month Day Year)	Number of Receipt	March Settlement 1947 ($ cts.)	June Settlement 1947 ($ cts.)	Penalty	November Settlement 1947 ($ cts.)	Penalty	Collections to First Monday in January 1948	Penalty	Delinquent on First Monday in January 1948	Total Delinquent Tax and Penalty	Remarks
1																								
2		58					994	38			1032	PAID IN FULL	JUL 10 1947	10161				10 30	20					
3		~~58~~					994	38			~~1032~~ 444	PAID IN FULL	JUL 24 1947	10313			abated	444						Pen on 594 444 & 588 abated
4		H 53					908				908	PAID IN FULL	MAY 26 1947	9943		14 40								
5		H 31					532				532	PAID IN FULL	MAY 26 1947											
6		H 13					222				222													
7		H 65					1114				1114	Part Paid Balance Paid	AUG - 6 1947 AUG 12 1947	10568 10601				975 139	25			277	8 244	
8		H 53					908				908	PAID IN FULL	JUL - 7 1947	10139				156						
9		H 38					652				652	PAID IN FULL	JUL - 7 1947											
10		H 68																						
11		HH 45					1936	30			1966	PAID IN FULL	APR - 7 1947	9349		1966								
12		H 4					68				68	PAID IN FULL	OCT 15 1947	11311				68	02					
13																								
14		H 38					652				652	Balance Paid Part Paid	JUL 22 1947 JUL - 7 1947	10379 10140				100 552						Pen on 552
15																								
16		94					1610	62			1672	PAID IN FULL	MAY 10 1947	9703		1672								
17		H 4					68				68	PAID IN FULL	JUL 1 1947	10276				68	01					
18																								
19		61					1046	40			1086	PAID IN FULL	Nov 3 1947	3325	1086									
20																								
	31 867 HH 34 342 688						11704	208			11912													

Assessment Roll and Tax List of Real Property in the Town of Powers Cass County, Minnesota, for Taxes for the Year 1946.

Form 4 CD

IN WHOSE NAME ASSESSED	TO WHOM TRANSFERRED		SUBDIVISION	Sec. or Lot	Town or Block	Range	Number of Acres of Land (Acres / 100ths)	No. School District	Indicate Rural Schools by R, Urban by U	Indicate Rural Tax Unit by Tax No.	TRUE AND FULL VALUATIONS: LAND Exclusive of Structures and Improvements	BUILDINGS and Other Structures	MACHINERY Permanently Attached to Real Estate	TOTAL True and Full Value	ASSESSED VALUATIONS: RURAL: Homestead Up to $4,000 20%	Over $4,000 and Non-Homestead 33⅓%	ALL OTHER: Homestead Up to $4,000 25%	Over $4,000 and Non-Homestead 40%	MACHINERY Permanently Attached to Real Estate 33⅓%	TOTAL ASSESSED VALUE	Total Assessed Value Equalized by the Board of Review	FINAL EQUALIZED VALUE
							Acres				Dollars	Dollars	Dollars	Dollars	Dollars	Dollars	Dollars	Dollars	Dollars	Dollars	Dollars	Dollars
Martha Draeger		1	NE ¼ of NE ¼	4	134	30	40	Ann 20			201			201		67				67	77	
" "		2	NW ¼ of NE ¼				40				201			201		67				67	77	
Lyda ~~Lydia E.~~ Taplin	Lydia Taplin	3	SW ¼ of NE ¼				40				340	225		565	188					113	120	
State of Minnesota	(cont to Charles Taplin)	4	SE ¼ of NE ¼				40															
		5																				
~~Jay E. & Sadie E. Annis~~	E. A. Hoyt	6	NE ¼ of NW ¼	Less 5 acc			35.00				190			190	38					38	44	
~~George J. & Edith V. Kahl~~		7	NW ¼ of NW ¼				40				240			240	48					48	55	
State of Minnesota	(cont to Geo. J. Kahl)	8	SW ¼ of NW ¼				40				240			240	48					48	55	
~~Jay E. & Sadie E. Annis~~	E. A. Hoyt	9	SE ¼ of NW ¼				40				240	310		550	111					111	118	
Eugene Harrington		10	Sec. in SE cor of NE ¼ of NW ¼				5				50	390		440	88					88	90	
Jay E. & Sadie E. Annis	E. A. Hoyt	11	NE ¼ of SW ¼				40				240			240	48					48	55	
Ed. Fleckner		12	NW ¼ of SW ¼				40				240			240			80			80	92	
Jay E. & Sadie E. Annis		13	SW ¼ of SW ¼				40				240			240	48					48	55	
~~Jay E. & Sadie E. Annis~~	E. A. Hoyt	14	SE ¼ of SW ¼				40				240			240	48					48	55	
State of Minnesota	(cont to Charles Taplin)	15	N ½ of NE ¼ of SE ¼				20				100			100	20					20	23	
Charlie Taplin		16	Bay NE ¼ of SE ¼				20				120			120	24					24	28	
L. B. & Harriet Burrows	Lyda Taplin	17	NW ¼ of SE ¼				40				240			240	48					48	55	
J. E. Spriggs		18	SW ¼ of SE ¼				40				240	40		280			93			93	105	
Charlie Taplin		19	Bay SE ¼ of SE ¼				32				160			160	32					32	37	
Ellsworth A. Bundy		20	Sec. of NE ¼ of SE ¼				8				50	40		90	15					15	20	
											3793	1110		4903	770	351				1121		
												1110			782	309				1091	1161	

SOLD FOR TAXES	VALUATIONS BY SCHOOL DISTRICTS AS EQUALIZED BY DEPARTMENT OF TAXATION: District No. 349 Rate 5 Mills	District No. ..... Rate ..... Mills	District No. ..... Rate ..... Mills	District No. ..... Rate ..... Mills	District No. ..... Rate ..... Mills	Rate and Tax Less Homestead Exemption ..... Mills	State Tax on Non-Homestead 6.6 Mills A	TOTAL GENERAL TAX	SPECIAL TAXES				TOTAL TAXES		PAID	WHEN PAID	Number of Receipt	March Settlement 1947	Fall Settlement 1947	Penalty	November Settlement 1947	Penalty	Collections to First Monday in January 1948	Penalty	Delinquent on First Monday in January 1948	Total Delinquent Tax and Penalty	REMARKS
	Dollars	Dollars	Dollars	Dollars	Dollars	$ cts.	$ cts.	$ cts.	$ cts.	$ cts.	$ cts.	$ cts.				Month Day Year		$ cts.	$ cts.	$ cts.	$ cts.	$ cts.	$ cts.	$ cts.	$ cts.	$ cts.	
	77					1320	50						1370	1	PMD IN FULL	MAY 8 1947	5823		274 45								
	77					1320	50						1370	2	PMD IN FULL	MAY 8 1947											
	H 120					2056							2056	3	1st Half Paid / 2nd Half Paid	MAY 28 1947 / DEC 10 1947	7107 / 2257		1028				1028	82			
	H 42	Ck. Amer				720							720	4	1st Half Paid / 2nd Half Paid	MAY 28 1947 / DEC 10 1947	7107 / 2257		360				360	29		720	Added
														5													
	H 44					754							754	6	2nd Half Paid / 1st Half Paid	JUL 15 1947 / JUN 17 1947	10229 / 8615		848		848						
	H 55					942							942	7	2nd Half Paid / 1st Half Paid	JUL 15 1947 / JUN 17 1947	10229 / 8615										
SOLD FOR TAXES	H 55					942							942	8													
	H 118					2022							2022	9	2nd Half Paid / 1st Half Paid	JUL 15 1947 / JUN 17 1947	10229 / 8615		1011		1011				947		
	H 90					1542							1542	10	PMD IN FULL	MAY 29 1947	7523		1542								
	H 55					942							942	11	2nd Half Paid / 1st Half Paid	JUL 15 1947 / JUN 17 1947	10229 / 8615		471		471						
SOLD FOR TAXES	92					1576	60						1626	12											1636	1860	
	H 55					942							942	13	2nd Half Paid / 1st Half Paid	JUL 15 1947 / JUN 17 1947	10229 / 8615		942		942						
	H 55					942							942	14	2nd Half Paid / 1st Half Paid	JUL 15 1947 / JUN 17 1947											
	H 23					394							394	15	2nd Half Paid / 1st Half Paid	MAY 28 1947 / DEC 10 1947	7107 / 2257		197				197	16			
	H 28					480							480	16	2nd Half Paid / 1st Half Paid	DEC 10 1947 / MAY 28 1947	2257 / 7107		240				240	19			
	H 55					942							942	17	2nd Half Paid / 1st Half Paid	DEC 10 1947 / MAY 28 1947	2257 / 7107		471				471	38			
	105					1800	70						1870	18	PMD IN FULL	JUN 4 1947	7378		1870								
	H 37					634							634	19	1st Half Paid / 2nd Half Paid	MAY 28 1947 / DEC 10 1947	7107 / 2257		317				317	25			
	H 20					342							342	20	PMD IN FULL	JUL 15 1947	10229				342	07					
						19892	230						20122														

Assessment Roll and Tax List of Real Property in the Town of Pawaca

Cass County, Minnesota, for Taxes for the Year 1946.

	In Whose Name Assessed	To Whom Transferred	Description of Property: Subdivision	Sec. or Lot	Town or Block	Range	Number of Acres	Number of Acres (100ths)	No. School District	Indicate Homestead Yes or No	Indicate Non-Homestead Yes or No	True and Full Valuations: Land Exclusive of Structures and Improvements	Buildings and Other Structures	Machinery Permanently Attached to Real Estate	Total True and Full Value	Assessed Valuations: Rural: Homestead Up to $4,000 20%	Rural: Over $1,000 and Non-Homestead 33⅓%	All Other: Homestead Up to $4,000 25%	All Other: Over $4,000 and Non-Homestead 40%	Machinery Permanently Attached to Real Estate 33⅓%	Total Assessed Value	Total Assessed Value Equalized by the Board of Review	Final Equalized Value
							Acres	100ths				Dollars	Dollars	Dollars	Dollars	Dollars	Dollars	Dollars	Dollars	Dollars	Dollars	Dollars	Dollars
	Geo. I. Kable																						
1			NE ¼ of NE ¼	5	13	30	38	88				230			230	46					46	53	
2	Nellie Hammon		NW ¼ of NE ¼					40				240	42		282		94				94	108	
3	Geo. I. Kable		SW ¼ of NE ¼					40				240			240	48					48	55	
4			SE ¼ of NE ¼					40				240	190		430	86					86	98	
	Jay Cook																						
	Edward Stavich							20				138	42		180		60				60	69	
6	Ed. Stavich		NE ¼ of NW ¼					40				240			240		80				80	92	
7	State of Minnesota		NW ¼ of NW ¼																				
8	State of Minnesota		SW ¼ of NW ¼																				
9	Geo. Kable		SE ¼ of NW ¼					40				240			240	48					48	55	
10																							
11	Geo. I. Kable		NE ¼ of SW ¼					40				260			260	40					40	46	
12	State of Minnesota	No Time Term Imp Co	NW ¼ of SW ¼																				
13	Harold + Mildred Doty		SW ¼ of SW ¼					40				160			160	32					32	37	
14	" " "		SE ¼ of SW ¼					40				220	240		460	92					92	98	
15																							
16	Minnie Stolsmo		NE ¼ of SE ¼					40				240	140		380	76					76	83	
17	" "		NW ¼ of SE ¼					40				240			240	48					48	55	
18	" "		SW ¼ of SE ¼					40				240			240	48					48	55	
19	" "		SE ¼ of SE ¼					40				240			240	48					48	55	
20																							
								560				3471	612		4019	696	174				786	883	

	Sold for Taxes	Valuations by School Districts as Equalized by Department of Taxation: District No. 2 Rate 25 Mills	District No. ..... Rate ..... Mills	District No. ..... Rate ..... Mills	District No. ..... Rate ..... Mills	District No. ..... Rate ..... Mills	Rate and Tax Less Non-Homestead Exemption ..... Mills	State Tax on Non-Homestead 6.6 Mills	Total General Tax	Special Taxes			Total Taxes	Paid	When Paid	Number of Receipt	March Settlement 1941	June Settlement 1941	Penalty	November Settlement 1947	Penalty	Collections to First Monday in January 1948	Penalty	Delinquent on First Monday in January 1948	Total Delinquent Tax and Penalty	Remarks
		Dollars	Dollars	Dollars	Dollars	Dollars	$ cts.	$ cts.	$ cts.	$ cts.	$ cts.	$ cts.	$ cts.		Month Day Year		$ cts.	$ cts.	$ cts.	$ cts.	$ cts.	$ cts.	$ cts.	$ cts.	$ cts.	
1		H 53					908						908	PAID IN FULL	APR 23 1947	4997		908								
2		46					788	30					818	PAID IN FULL	JUN 17 1947	8472		818								
3		H 55					942		(Error on Tax on Stay NE)				942	PAID IN FULL	APR 23 1947	4997		942								
4		H 93					1594						1594	PAID IN FULL	APR 23 1947	4997		1594								
5		60					1021	40					1061	2nd Half Paid	JUL 25 1947	8810										
6	SOLD FOR TAXES	92					1576	60					1636	1st Half Paid	MAY 26 1947	7643		534		534				1636		
7																										
8																										
9		H 55					942						942	PAID IN FULL	NOV 3 1947	12315				942	33					
10														PAID IN FULL	APR 23 1947	4997		see line 3								
11		H 46					788						788	PAID IN FULL	NOV 3 1947	12315				788	27					
12																										
13		H 37					634						634	2nd Half Paid 1st Half Paid	SEP - 4 1947 JUN 6 1947	10311 7951		1157								
14		H 98					1680						1680	2nd Half Paid 1st Half Paid	SEP - 4 1947 JUN 6 1947	10311 7951				1157						
15																										
16		H 83					1422						1422	2nd Half Paid 1st Half Paid	NOV - 7 1947 MAY 23 1947											
17		H 55					942						942	2nd Half Paid 1st Half Paid	NOV - 7 1947 MAY 23 1947											
18		H 55					942						942	2nd Half Paid 1st Half Paid	NOV - 7 1947 MAY 23 1947					2134						
19		H 55					942						942	2nd Half Paid 1st Half Paid	NOV - 7 1947 MAY 23 1947											
20																										
		H 1.00 7.00 198 8.00					15128	130					15258													

Assessment Roll and Tax List of Real Property in the Town of Powers

Cass County, Minnesota, for Taxes for the Year 1946.

		Description of Property							True and Full Valuations				Assessed Valuations																									
													Rural				All Other																					
In Whose Name Assessed	To Whom Transferred		Subdivision	Sec. or Lot	Town or Block	Range	Number of Acres of Land: Acres	Number of Acres of Land: Mills	No. School District	Indicate Agricultural Tax or Ag.	Indicate Agricultural Tax or Ag.	Land Exclusive of Structures and Improvements	Buildings and Other Structures	Machinery Permanently Attached to Real Estate	Total True and Full Value	Homestead Up to $4,000 20%	Over $4,000 and Non-Homestead 33⅓%	Homestead Up to $4,000 25%	Over $4,000 and Non-Homestead 40%	Machinery Permanently Attached to Real Estate 33⅓%	Total Assessed Value	Total Assessed Value Equalized by the Board of Review	Final Equalized Value
												Dollars	Dollars	Dollars	Dollars	Dollars	Dollars	Dollars	Dollars	Dollars	Dollars	Dollars	Dollars
State of Minnesota		1	~~NE ¼ of NE ¼~~ Lot 1	6	139	30			Town															
State of Minnesota		2	NW ¼ of NE ¼																					
State of Minnesota		3	SW ¼ of NE ¼																					
State of Minnesota		4	SE ¼ of NE ¼																					
		5																						
State of Minnesota		6	NE ¼ of NW ¼																					
State of Minnesota		7	NW ¼ of NW ¼																					
State of Minnesota		8	SW ¼ of NW ¼																					
State of Minnesota		9	SE ¼ of NW ¼																					
		10																						
Henry L. Karnofsky	✓	11	NE ¼ of SW ¼				40					260 231			260 231		67 77				67	77		
State of Minnesota		12	NW ¼ of SW ¼																					
State of Minnesota		13	SW ¼ of SW ¼																					
State of Minnesota		14	SE ¼ of SW ¼																					
		15																						
State of Minnesota		16	NE ¼ of SE ¼																					
State of Minnesota		17	NW ¼ of SE ¼																					
State of Minnesota		18	SW ¼ of SE ¼																					
State of Minnesota		19	SE ¼ of SE ¼																					
		20																						
							40					260 231			260 231		67 77				67	77		

Solid for Taxes	Valuations by School Districts as Equalized by Department of Taxation: District No. 139 Rate 2 Mills	District No. ..... Rate ..... Mills	District No. ..... Rate ..... Mills	District No. ..... Rate ..... Mills	Rate and Tax Less Homestead Exemption ..... Mills	State Tax on Non-Homestead 6 Mills	Total General Tax	Special Taxes		Total Taxes		Paid	When Paid	Number of Receipt	March Settlement 1947	June Settlement 1947	Penalty	November Settlement 1947	Penalty	Collections to First Monday in January 1948	Penalty	Delinquent on First Monday in January 1948	Total Delinquent Tax and Penalty	Remarks
	Dollars	Dollars	Dollars	Dollars	$ cts.	$ cts.	$ cts.	$ cts.	$ cts.	$ cts.			Month Day Year		$ cts.	$ cts.	$ cts.	$ cts.	$ cts.	$ cts.	$ cts.	$ cts.	$ cts.	
											1													
											2													
											3													
											4													
											5													
											6													
											7													
											8													
											9													
											10													
	77				1320	50				1370	11	✓										1370	1507	
											12													
											13													
											14													
											15													
											16													
											17													
											18													
											19													
											20													
221	77				1320	50				1370														

Millard Point Beach Rockland The Willows Beach Horseshoe Beach Jerry Bay Sarno

Form 4 CD—Cass Co. Form 1946

Assessment Roll and Tax List of Real Property in the Town of Powers

Cass County, Minnesota, for Taxes for the Year 1946.

	IN WHOSE NAME ASSESSED	TO WHOM TRANSFERRED	DESCRIPTION OF PROPERTY: SUBDIVISION	Sec. or Lot	Town or Block	Range	Number of Acres of Land (Acres / Tenths)	No. School District	Indicate Agricultural Land Taxed in Lieu	Indicate Agricultural Land Not Taxed in Lieu	TRUE AND FULL VALUATIONS: LAND Exclusive of Structures and Improvements	BUILDINGS and Other Structures	MACHINERY Permanently Attached to Real Estate	TOTAL True and Full Value	ASSESSED VALUATIONS: RURAL: Homestead Up to $4,000 20%	RURAL: Over $4,000 and Non-Homestead 33⅓%	ALL OTHER: Homestead Up to $4,000 25%	ALL OTHER: Over $4,000 and Non-Homestead 40%	MACHINERY Permanently Attached to Real Estate 33⅓%	TOTAL ASSESSED VALUE	Total Assessed Value as Equalized by the Board of Review	FINAL EQUALIZED VALUE
											Dollars	Dollars	Dollars	Dollars	Dollars	Dollars	Dollars	Dollars	Dollars	Dollars	Dollars	Dollars
1	State of Minnesota		~~NE¼ of NE¼~~ Lot 10	7	139	30																
2	State of Minnesota		~~NW¼ of NE¼~~ - 9																			
3	State of Minnesota		~~SW¼ of NE¼~~																			
4			SE¼ of NE¼																			
5																						
6	State of Minnesota		NE¼ of NW¼																			
7	State of Minnesota		~~NW¼ of NW¼~~ - 1																			
8	State of Minnesota		~~SW¼ of NW¼~~ - 2																			
9	State of Minnesota		~~SE¼ of NW¼~~ - 8																			
10																						
11	State of Minnesota		~~NE¼ of SW¼~~ - 7																			
12	State of Minnesota		~~NW¼ of SW¼~~ - 3																			
13	State of Minnesota		~~SW¼ of SW¼~~ - 4																			
14	State of Minnesota		SE¼ of SW¼																			
15																						
16			NE¼ of SE¼																			
17	~~Frank E. & Florence H. Faulk~~	~~Lot 1 Sect. 1 & 2~~	~~NW¼ of SE¼~~ - 6				28.75				141 / 162			141 / 162	47 / 54					47	54	
18			SW¼ of SE¼				40				201 / 231			201 / 231	67 / 77					67	77	
19	Moses E. & Lilas L. Zaffke	Lot 5 Sect of Rep. Inc. Rep.	~~SE¼ of SE¼~~				2.22				25 / 30	275 / 305		300 / 335	60 / 67					60	67	
20	Dr. Frank E. & Florence H. Faulk		Lot 5 Sect of Rep				28.03				189 / 237	275 / 276		464 / 513		154 / 171				63	70	
											556 / 664	275 / 276		831 / 940	60 / 67	177 / 197				237	264	

	SOLD FOR TAXES	VARIATIONS BY SCHOOL DISTRICTS AS EQUALIZED BY DEPARTMENT OF TAXATION: District No. 149, Rate 35 Mills	District No. ..., Rate ... Mills	District No. ..., Rate ... Mills	District No. ..., Rate ... Mills	District No. ..., Rate ... Mills	Rate and Tax Less Homestead Exemption ... Mills	State Tax on Non-Homestead ... Mills	TOTAL GENERAL TAX	SPECIAL TAXES				TOTAL TAXES	PAID	WHEN PAID	Number of Receipt	March Settlement 1941	June Settlement 1947	Penalty	November Settlement 1947	Penalty	Collections to First Monday in January 1948	Penalty	Delinquent on First Monday in January 1948	Total Delinquent Tax and Penalty	REMARKS
		Dollars	Dollars	Dollars	Dollars	Dollars	$ cts.	$ cts.	$ cts.	$ cts.	$ cts.	$ cts.	$ cts.	$ cts.		Month Day Year		$ cts.	$ cts.	$ cts.	$ cts.	$ cts.	$ cts.	$ cts.	$ cts.	$ cts.	
1																											
2																											
3																											
4																											
5																											
6																											
7																											
8																											
9																											
10																											
11																											
12																											
13																											
14																											
15																											
16																											
17		34					926	36	Abatement # 3476					962	~~1st Half Paid~~	JUN 12 1947											
18		77					1320	60	" " 3476					1380	~~1st Half Paid~~ all	JUN 12 1947											
19		41					1046							1046	1st Half Paid	JUN 24 1947											
20		36 / 79					1234	48	Abatement # 3476					1282	2nd Half Paid / 1st Half Paid all	OCT 24 1947 / JUN 12 1947											
		264					4526	134						4660													

Assessment Roll and Tax List of Real Property in the Town of Pennent

	In Whose Name Assessed	To Whom Transferred	Description of Property: Subdivision	Sec. or Lot	Town or Block	Range	Number of Acres of Land: Acres	Miles	No. School District	Information Required by Law	Information Required by Law	True and Full Valuations: Land Exclusive of Structures and Improvements	Buildings and Other Structures	Machinery Permanently Attached to Real Estate	Total True and Full Value	Assessed Valuations: Rural: Homestead Up to $1,000 20%	Rural: Over $1,000 and Non-Homestead 33⅓%	All Other: Homestead Up to $1,000 25%	All Other: Over $1,000 and Non-Homestead 40%	All Other: Machinery Permanently Attached to Real Estate 33⅓%	Total Assessed Value	Total Assessed Value as Equalized by the Board of Review	Final Equalized Value	Remarks
							Dollars					Dollars	Dollars	Dollars	Dollars	Dollars	Dollars	Dollars	Dollars	Dollars	Dollars	Dollars	Dollars	
	I. H. Holt		1 NE¼ of NE¼ (Lots 265' x 300' & 300' x 265' x 277.5')				8.29	20	70			351			351		117				117	134		
			2 NW¼ of NE¼																					
	State of Minnesota		3 SW¼ of NE¼																					
	State of Minnesota		4 SE¼ of NE¼																					
	State of Minnesota		265' x 300' & 300' x 265' x 277.5' of NE¼																					
	~~Mayor~~ ~~Mrs. M. L. Dumont~~		6 NE¼ of NW¼						40			260	50		310	50					50	56		
	State of Minnesota		7 NW¼ of NW¼ less Rd.																					
	Chas. S. Johnson		8 ~~SW¼ of NW¼~~ Lot 1						23			163			163		36				55	63		
	~~Mayor~~ ~~M. L. Dumont~~		9 SE¼ of NW¼						40			200			200	40					40	46		
			10																					
	Jay & Ora Coon		11 NE¼ of SW¼						40			240			240	48					48	55		
	~~Doris Mae Myers~~		12 ~~NW¼ of SW¼~~ - 2						32.86			190			190		65				65	75		
	Lila L. Moore & Joffe		13 SW¼ of SW¼						40			240			240	48					48	55		
	Jay & Ora Coon		14 SE¼ of SW¼						40			240	175		415	83					83	96		
			15																					
	~~State of Minnesota~~ N.W. Paper Co.		16 NE¼ of SE¼						40			240			240		80				80	92		
	State of Minnesota		17 NW¼ of SE¼																					
	Adella Penrose		18 SW¼ of SE¼						40			240			240		80				80	92		
	" "		19 SE¼ of SE¼						39			234	24		258		86				86	98		
			20																					
												2733	249		2982	269	583				852	988		

Validations by School Districts as Equalized by Department of Taxation

Sold for Taxes	District No. 40 Rate 25 Mills	District No. ..... Rate ..... Mills	District No. ..... Rate ..... Mills	District No. ..... Rate ..... Mills	District No. ..... Rate ..... Mills	Rate and Tax Less Homestead Exemption	State Tax on Non-Homestead 6.6 Mills	Total General Tax	Special Taxes		Total Taxes	Paid	When Paid	Number of Receipt	March Settlement 1947	June Settlement 1947	Penalty	November Settlement 1947	Penalty	Collections to First Monday in January 1948	Penalty	Delinquent on First Monday in January 1948	Total Delinquent Tax and Penalty	Remarks
	Dollars	D-Mills	Dollars	Dollars	Dollars	$ cts.	$ cts.	$ cts.	$ cts.	$ cts.	$ cts.		Month Day Year		$ cts.	$ cts.	$ cts.	$ cts.	$ cts.	$ cts.	$ cts.	$ cts.	$ cts.	
SOLD FOR TAXES	4.80 / 134					13.70 / 22.96					13.70 / 23.82	1 PAID IN FULL	AUG - 6 1947	10534				13.70						10-14 Pkt.
2												2												
3												3												
4												4												
5												5												
6	4.56					9.60					9.60	6 PAID IN FULL	MAY 10 1947	5487		9.60								
7												7												
8 SOLD FOR TAXES	6.3					10.80	4.2				11.22	8												
9	4.6					7.88					7.88	PAID IN FULL	MAY 17 1947	5587		7.88						11.22		
10												10												
11	4.55					9.42					9.42	2nd Half Paid / 1st Half Paid	JUL 25 1947 / MAY 26 1947	15744 / 10543		4.71		4.71						
12	7.5					12.86	5.0				13.36	PAID IN FULL	MAR 24 1947	6087	13.36									
13	4.55					9.42					9.42	1st Half Paid / 2nd Half Paid	MAR 24 1947 / OCT 24 1947	6088 / 15411				4.71						
14	4.90					15.42					15.42	2nd Half Paid / 1st Half Paid	JUL 25 1947 / MAY 24 1947	15745 / 10543		7.71		7.71						
15												15												
16	9.2					15.76	6.0				16.36	PAID IN FULL	MAY 24 1947	6442		16.36								
17												17												
18 SOLD FOR TAXES	9.2					15.76	6.0				16.36	PAID IN FULL	NOV - 5 1947									3.66	8.65	Pd. Del. 7-18
19 SOLD FOR TAXES	9.8					16.80	6.4				17.44	PAID IN FULL	NOV - 5 1947	17355				26.22	1.18			3.90	8.29	10-6-17/31
20												20												.60
	N 80.2 / NH 5.54 / 86					146.68	3.64				150.32													

Form 4-CD

Assessment Roll and Tax List of Real Property in the Town of Pawers Cass County, Minnesota, for Taxes for the Year 1946.

	IN WHOSE NAME ASSESSED	TO WHOM TRANSFERRED	DESCRIPTION OF PROPERTY: SUBDIVISION	Sec. or Lot	Town or Block	Range	Number of Acres of Land: Acres	100ths	No. School District	Indicate Resident or Non-Resident Tax or No	Indicate Agricultural Tax or No	TRUE AND FULL VALUATIONS: LAND Exclusive of Structures and Improvements	BUILDINGS and Other Structures	MACHINERY Permanently Attached to Real Estate	TOTAL True and Full Value	ASSESSED VALUATIONS: RURAL: Homestead Up to $4,000 20%	Over $4,000 and Non-Homestead 33⅓%	ALL OTHER: Homestead Up to $4,000 25%	Over $4,000 and Non-Homestead 40%	MACHINERY Permanently Attached to Real Estate 33⅓%	TOTAL ASSESSED VALUE	Total Assessed Value as Equalized by the Board of Review	FINAL EQUALIZED VALUE
							Acres	100ths				Dollars	Dollars	Dollars	Dollars	Dollars	Dollars	Dollars	Dollars	Dollars	Dollars	Dollars	Dollars
1	Ralph P. Bundy		NE ¼ of NE ¼	9	Rg. 30		40			Non-Res		201			201		67				67	77	
2	Wm. D. Ralston		NW ¼ of NE ¼				40					201			201		67				67	77	
3	State of Minnesota		SW ¼ of NE ¼																				
4	State of Minnesota	Otto Kosta	SE ¼ of NE ¼																				
5																							
6	Wm. D. Ralston		NE ¼ of NW ¼				40					201			201		67				67	77	
7	William Russell		NW ¼ of NW ¼				40					240	40		280	56					56	63	
8	Wm. D. Russell		SW ¼ of NW ¼				40					240			240	48					48	55	
9	State of Minnesota	Wm. & Edna Russell	SE ¼ of NW ¼																				
10																							
11	State of Minnesota	H. Lee Mack	NE ¼ of SW ¼				40																
12	H. Lee Mack		NW ¼ of SW ¼				40					240	100		340	68					68	75	
13	Ralph & Beulah Mapheiner		SW ¼ of SW ¼				40					240	200		440	88					88	95	
14	Ralph Mapheiner		SE ¼ of SW ¼				40					200			200	40					40	46	
15																							
16	State of Minnesota	Arvik Anderson	~~NE ¼ of SE ¼~~ Lot 1																				
17	State of Minnesota	Clarence R. & Iris A. Leeds	NW ¼ of SE ¼																				
18	State of Minnesota	" " "	~~SW ¼ of SE ¼~~ " 2																				
19	State of Minnesota		~~SE ¼ of SE ¼~~ " 3																				
20																							
							320					1763	340		2103	210	201				501	566	

	SOLD FOR TAXES	VALUATIONS BY SCHOOL DISTRICTS AS EQUALIZED BY DEPARTMENT OF TAXATION: District No. / Rate / Mills	District No. / Rate / Mills	District No. / Rate / Mills	District No. / Rate / Mills	District No. / Rate / Mills	Rate and Tax Less Homestead Exemption ..... Mills	State Tax on Non-Homestead 6.6 Mills	TOTAL GENERAL TAX	SPECIAL TAXES				TOTAL TAXES	PAID	WHEN PAID	Number of Receipt	Match Settlement 1947	June Settlement 1947	Penalty	November Settlement 1947	Penalty	Collections to First Monday in January 1948	Penalty	Delinquent on First Monday in January 1948	Total Delinquent Tax and Penalty	REMARKS
		Dollars	Dollars	Dollars	Dollars	Dollars	$ cts.	$ cts.	$ cts.	$ cts.	$ cts.	$ cts.	$ cts.	$ cts.		Month Day Year		$ cts.	$ cts.	$ cts.	$ cts.	$ cts.	$ cts.	$ cts.	$ cts.	$ cts.	
1		77					1320	50						1370	1 PAID IN FULL	JUL 15 1947	12224										
2		77					1320	50						1370	1st Half Paid	JUN 4 1947	7477		685		1320	27					
3															2 2nd Half Paid	OCT 29 1947	11672				685						
4															3												
5															4												
6		77					1320	50						1370	5												
7		H 63					1080							1080	6 1st Half Paid	JUN 4 1947	7477		685		685						
8		H 55					942							942	7 1st Half Paid	MAY 1947	1191		1011		1011						
9															8 2nd Half Paid	OCT 10 1947											
10															9 2nd Half Paid	MAY - 7 1947											
11															10 2nd Half Paid	OCT 10 1947											
12		H 75					1286							1286	11												
13		H 95					1628							1628	12 PAID IN FULL	MAY 21 1947	6414		1286								
14		H 46					788							788	13 PAID IN FULL	JUN - 4 1947											
15															14 PAID IN FULL	JUN - 4 1947	7477		2010								
16															15												
17															16												
18															17												
19															18												
20															19												
		N 334													20												
		W 231					9184	150						9334													
		566																									

Assessment Roll and Tax List of Real Property in the Town of Lowell

Form 6-C.D. (Rule 6-16, Revised Statutes, Chapter 116)

	In Whose Name Assessed	To Whom Transferred	Description of Property: Subdivision	Sec. or Lot	Town or Block	Range	Number of Acres of Land: Acres	Number of Acres of Land: Units	No. School District	Indicate Homestead Tax by Yes or No	Indicate Agricultural Tax by Yes or No	True and Full Valuations: Land Exclusive of Structures and Improvements	True and Full Valuations: Buildings and Other Structures	True and Full Valuations: Machinery Permanently Attached to Real Estate	True and Full Valuations: Total True and Full Value	Assessed Valuations: Rural: Homestead Up to $4,000 20%	Assessed Valuations: Rural: Over $4,000 and Non-Homestead 33⅓%	Assessed Valuations: All Other: Homestead Up to $4,000 25%	Assessed Valuations: All Other: Over $4,000 and Non-Homestead 40%	Assessed Valuations: All Other: Machinery Permanently Attached to Real Estate 33⅓%	Total Assessed Value	Total Assessed Value Restored by Board of Review	Final Equalized Value
							Acres	Units				Dollars	Dollars	Dollars	Dollars	Dollars	Dollars	Dollars	Dollars	Dollars	Dollars	Dollars	Dollars
	Nelle B. Crosswell																						
	~~State of Minnesota~~ (Conv. to N.H. Crosswell)	1	~~N E ¼ of N E ¼~~ Lot 5	10	139	30	40	58	Lowell	No	No	243			243		81				81	93	
	~~State of Minnesota~~ Robert G. & Kathryn M. Villaume	2	~~N W ¼ of N E ¼~~ 3																				
	~~Henry B. Crosswell~~ Nelle B. Crosswell	3	S W ¼ of N E ¼ 4				39	94		No	No	201			201		67				67	77	
	~~State of Minnesota~~ N.H. Crosswell	4	S E ¼ of N E ¼																				
		5																					
	State of Minnesota — Gunnar Johnson	6	~~N E ¼ of N W ¼~~ 2																				
	~~Geo. H.~~, Mrs. J. Ray H. & Gertrude A. Currey	7	~~N W ¼ of N W ¼~~ 1				26					156	150	omitted 1945 Assessment	156		52				52	60	
	Park Region Timber Co.	8	~~S W ¼ of N W ¼~~ 11				11	60				69			69		33					26	
	State of Minnesota N. R. & Nelle B. Crosswell	9	~~S E ¼ of N W ¼~~ 6																				
		10																					
	~~R.H.~~ & Gertrude Currey (Estate of Julius Kaste)	11	~~N E ¼ of S W ¼~~ 10				33	80		No	No	159	~~150~~		309		103				103	111	
		12	~~N W ¼ of S W ¼~~																				
	" " " " "	13	~~S W ¼ of S W ¼~~ 9				31	45		No	No	156			156		52				52	60	
		14	S E ¼ of S W ¼																				
		15																					
	Henry Frost	16	N E ¼ of S E ¼				40			No	No	201			201		67				67	77	
	" "	17	~~N W ¼ of S E ¼~~ 7				45					225			225		75				75	86	
	"	18	~~S W ¼ of S E ¼~~ 8				~~25~~ 15					75			75		25				25	29	
	State of Minnesota	19	S E ¼ of S E ¼																				
		20																					
							283	44				1707	150		1857		619				522	619	
													150		1635								

	Sold for Taxes	Valuations by School Districts as Equalized by Department of Taxation: District No. 149 Rate 45 Mills	District No. ..... Rate ..... Mills	District No. ..... Rate ..... Mills	District No. ..... Rate ..... Mills	District No. ..... Rate ..... Mills	Rate and Tax Less Homestead Exemption ..... Mills	State Tax on Non-Homestead 6 ..... Mills	Total General Tax	Special Taxes		Total Taxes	Paid	When Paid	Number of Receipt	March Settlement 1947	June Settlement 1947	Penalty	November Settlement 1947	Penalty	Collections to First Monday in January 1948	Penalty	Delinquent on First Monday in January 1948	Total Delinquent Tax and Penalty	Remarks
		Dollars	Dollars	Dollars	Dollars	Dollars	$ cts.	$ cts.	$ cts.	$ cts.	$ cts.	$ cts.		Month Day Year		$ cts.	$ cts.	$ cts.	$ cts.	$ cts.	$ cts.	$ cts.	$ cts.	$ cts.	
1		93					1594	62				1656	PAID IN FULL	MAR 13 1947	3137										
2																30 76									
3		77					1320	50				1370	PAID IN FULL	MAR 13 1947	3137										
4																									
5																									
6																									
7		60	omitted 1945 Assessment				1560	22				1582	Balance Paid	JUN 20 1947	9502		885								
			Penalty Assessment				1021	40				1061	Part Paid	JUN 12 1947	8825		1068								
8	SOLD FOR TAXES	26					446	18				464	PAID IN FULL	JAN 10 1947	69	464									
9																									
10																									
11		78					1336	57				1393	1st Half Paid	JUN 12 1947											
		~~111~~					1902	74	Abatement #3420			1976	Balance Paid	SEP 16 1947											5.86 Abated
12																									Abatement Protest
13		43					736	22				758	1st Half Paid	JUN 12 1947	8366										
		60					1028	40	Abatement #3420			1068	Balance Paid	SEP 16 1947	10887		1577		637						3.04 Abated
14																									
15																									
16	SOLD FOR TAXES	77					1320	50				1370													
17	SOLD FOR TAXES	86					1474	56				1530											1390		
18	SOLD FOR TAXES	29					496	20				516											1530		
19																							516		
20																									
		719					10608	410				10018													

Form 6-CD (Revised 1945)

Assessment Roll and Tax List of Real Property in the Town of Pennerd, Cass County, Minnesota, for Taxes for the Year 1946.

	In Whose Name Assessed	To Whom Transferred	Description of Property: Subdivision	Sec. or Lot	Town or Block	Range	Number of Acres of Land (Acres / 100ths)	No. School District	Indicates Homestead Tax Levied by Vote	Indicates Agricultural Tax Levied by Vote	True and Full Valuations: Land Exclusive of Structures and Improvements (Dollars)	Buildings and Other Structures (Dollars)	Machinery Permanently Attached to Real Estate (Dollars)	Total True and Full Value (Dollars)	Assessed Valuations: Rural: Homestead Up to $4,000 20% (Dollars)	Rural: Over $4,000 and Non-Homestead 33⅓% (Dollars)	All Other: Homestead Up to $4,000 25% (Dollars)	All Other: Over $4,000 and Non-Homestead 40% (Dollars)	All Other: Machinery Permanently Attached to Real Estate 33⅓% (Dollars)	Total Assessed Value (Dollars)	Total Assessed Value as Equalized by Board of Review (Dollars)	Final Equalized Value (Dollars)
1	State of Minnesota		NE ¼ of NE ¼	11	139	30																
2	~~State of Minnesota~~		NW ¼ of NE ¼																			
3	State of Minnesota		SW ¼ of NE ¼																			
4	~~State of Minnesota~~		SE ¼ of NE ¼																			
5	John C. & Ruby T. Swenderson		1 acre of Lot 2				1				24			24		8				8	9	
6	Karl A. Stertzel		~~NE ¼ of NW ¼~~ Lot 1 less 2 ac.				25.25				180	312		492	60	54				114	120	
7	John C. & Ruby T. Swenderson		~~NW ¼ of NW ¼~~ 1 ac. of Lot 2				1				24			24		8				8	9	
8	C. N. Le Fleur		SW ¼ of NW ¼ to Dillingham				15.78				150	500		650	135					130	135	
9	" "		~~SE ¼ of NW ¼~~ Leroy Bay				8.46				80			80	16					16	18	
10	Richard B. & Esther M. Gillespie		1 rd. x 2.5 rds. + 1 rd. x 1 rd. of Lot 1				2				51	222		273		91				91	94	
11	~~State of Minnesota~~ R.B. & Esther M. Gillespie		SE ¼ of NW ¼				40				240			240		80				80	82	
12	State of Minnesota		NW ¼ of SW ¼																			
13	~~State of Minnesota~~		SW ¼ of SW ¼																			
14	~~State of Minnesota~~		SE ¼ of SW ¼																			
15	Richard B. & Esther M. Gillespie		75' under 2 & 3 rds. on S.E. Corner of Lot 2 to Lake, about 4 ac.				1				24			24		8				8	9	
16	State of Minnesota		NE ¼ of SE ¼																			
17	~~State of Minnesota~~		NW ¼ of SE ¼																			
18	~~State of Minnesota~~		SW ¼ of SE ¼																			
19	~~State of Minnesota~~		SE ¼ of SE ¼																			
20																						
							94.46				748	1034		1782	206	249				455	486	

	Sold for Taxes	Valuations by School Districts as Equalized by Department of Taxation: District No. 149 Rate 25 Mills (Dollars)	District No. 1 Rate 17.95 Mills (Dollars)	District No. ..... Rate ..... Mills (Dollars)	District No. ..... Rate ..... Mills (Dollars)	District No. ..... Rate ..... Mills (Dollars)	Rate and Tax Less Homestead Exemption ..... Mills ($ cts.)	State Tax on Non-Homestead 6.6 Mills ($ cts.)	Total General Tax ($ cts.)	Special Taxes ($ cts.)	Special Taxes ($ cts.)	Total Taxes ($ cts.)		Paid	When Paid (Month Day Year)	Number of Receipt	March Settlement 1947 ($ cts.)	June Settlement 1947 ($ cts.)	Penalty ($ cts.)	November Settlement 1947 ($ cts.)	Penalty ($ cts.)	Collections to First Monday in January 1948 ($ cts.)	Penalty ($ cts.)	Delinquent on First Monday in January 1948 ($ cts.)	Total Delinquent Tax and Penalty ($ cts.)	Remarks
1													1													
2													2													
3													3													
4													4													
5			9				168	06				174	5	PAID IN FULL	JUN 28 1947	9600		174								
6		114 62					2236	38				2274	6	PAID IN FULL	MAY 29 1947	9310		2274								
7			9				168	06				174	7	PAID IN FULL	JUN 28 1947	9600		174								
8		114 135					2516					2516	8										2516	8	2768	
9		14 18					336					336	9										336	8	370	
10			44				1758	62				1814	10	PAID IN FULL	APR 25 1947	9113		1814								
11		60 72					1576	60	Abatement #3480			1636	11	PAID IN FULL	MAY 12 1947	9384		1636								Refund W. #84809 4.80 9-11-47 4.80 Abated
12													12													
13													13													
14													14													
15			9				168	06				174	15	PAID IN FULL	APR 25 1947	9113		174								
16													16													
17													17													
18													18													
19													19													
20													20													
	72	92	175 / 179 / 354 / 486		Agri		1596 / 8420	178				9098														

Assessment Roll and Tax List of Real Property in the Town of Powers, Cass County, Minnesota, for Taxes for the Year 1946.

Form 6 CD. Gilbert Bros. Stamford, Connecticut

		Description of Property							True and Full Valuations				Assessed Valuations																							
													Rural				All Other																			
In Whose Name Assessed	To Whom Transferred		Subdivision	Sec. or Lot	Town or Block	Range	Number of Acres of Land (Acres / 1000ths)	No. School District	Indicate Homestead Tax or Non-Tax	Indicate Agricultural Tax or Non-Tax	Land (Exclusive of Structures and Improvements)	Buildings and Other Structures	Machinery Permanently Attached to Real Estate	Total True and Full Value	Homestead Up to $4,000 20%	Over $4,000 and Non-Homestead 33⅓%	Homestead Up to $4,000 25%	Over $4,000 and Non-Homestead 40%	Machinery Permanently Attached to Real Estate 33⅓%	Total Assessed Value	Total Assessed Value as Equalized by the Board of Review	Final Equalized Value	Sold for Taxes	Valuations of School Districts as Equalized by Department of Taxation	Rate and Tax Less Homestead Exemption	State Tax on Non-Homestead	Total General Tax	Special Taxes	Total Taxes	Paid	When Paid	Number of Receipt	March Settlement 1947	June Settlement 1947	Penalty	November Settlement 1947	Penalty	Collections to First Monday in January 1948	Penalty	Delinquent on First Monday in January 1948	Total Delinquent Tax and Penalty	Remarks
							Acres				Dollars	Dollars	Dollars	Dollars	Dollars	Dollars	Dollars	Dollars	Dollars	Dollars	Dollars	Dollars		Dollars	$ cts.	$ cts.	$ cts.	$ cts.	$ cts.		Month Day Year		$ cts.	$ cts.	$ cts.	$ cts.	$ cts.	$ cts.	$ cts.	$ cts.	$ cts.	
State of Minnesota		1	N E ¼ of N E ¼	12	139	30	Ins																1						1												
State of Minnesota		2	N W ¼ of N E ¼																				2						2												
State of Minnesota		3	S W ¼ of N E ¼																				3						3												
State of Minnesota		4	S E ¼ of N E ¼																				4						4												
		5																					5						5												
State of Minnesota		6	N E ¼ of N W ¼																				6						6												
State of Minnesota		7	N W ¼ of N W ¼																				7						7												
State of Minnesota		8	S W ¼ of N W ¼																				8						8												
State of Minnesota		9	S E ¼ of N W ¼																				9						9												
		10																					10						10												
State of Minnesota		11	N E ¼ of S W ¼																				11						11												
State of Minnesota		12	N W ¼ of S W ¼																				12						12												
State of Minnesota		13	S W ¼ of S W ¼																				13						13												
State of Minnesota		14	S E ¼ of S W ¼																				14						14												
		15																					15						15												
State of Minnesota		16	N E ¼ of S E ¼																				16						16												
State of Minnesota		17	N W ¼ of S E ¼																				17						17												
State of Minnesota		18	S W ¼ of S E ¼																				18						18												
State of Minnesota		19	S E ¼ of S E ¼																				19						19												
		20																					20						20												

Form 6 CO. Minnesota Tax Commission

Assessment Roll and Tax List of Real Property in the Town of Pawera Cass County, Minnesota, for Taxes for the Year 1946.

	IN WHOSE NAME ASSESSED	TO WHOM TRANSFERRED	DESCRIPTION OF PROPERTY: SUBDIVISION	Sec. or Lot	Town or Block	Range	Number of Acres of Land (Acres / Mills)	No School District	Indicate Homestead Tax by Ho	Indicate Homestead Tax by Ho	TRUE AND FULL VALUATIONS: LAND Exclusive of Structures and Improvements (Dollars)	BUILDINGS and Other Structures (Dollars)	MACHINERY Permanently Attached to Real Estate (Dollars)	TOTAL True and Full Value (Dollars)	ASSESSED VALUATIONS: RURAL: Homestead Up to $4,000 20% (Dollars)	RURAL: Over $4,000 and Non-Homestead 33⅓% (Dollars)	ALL OTHER: Homestead Up to $4,000 25% (Dollars)	ALL OTHER: Over $4,000 Non-Homestead 40% (Dollars)	ALL OTHER: MACHINERY Permanently Attached to Real Estate 33⅓% (Dollars)	TOTAL ASSESSED VALUE (Dollars)	Total Assessed Value as Equalized by the Board of Review (Dollars)	FINAL EQUALIZED VALUE (Dollars)
1	State of Minnesota		~~N E ¼ of N E ¼~~	Lot 1	13	29	30	Non														
	State of Minnesota		~~N W ¼ of N E ¼~~																			
3			S W ¼ of N E ¼																			
4			S E ¼ of N E ¼																			
5																						
6	State of Minnesota		~~N E ¼ of N W ¼~~ .. 2																			
7	State of Minnesota		~~N W ¼ of N W ¼~~ .. 3																			
8			S W ¼ of N W ¼																			
9			S E ¼ of N W ¼																			
10																						
11			N E ¼ of S W ¼																			
12			N W ¼ of S W ¼																			
13			S W ¼ of S W ¼																			
14			S E ¼ of S W ¼																			
15																						
16	Mabel I. Lee	Dec. 1943 bot. at Tax Sale	~~N E ¼ of S E ¼~~				80	no	yes		30 36			30 36		12						
17	Andrew Kenck	Quit Claim Deed to Kenck March 9 1948	~~N W ¼ of S E ¼~~ Lot 5				35.45				155 150			155 150	31 36	10 10				10	12	
18	Judson La Moure Co.		~~S W ¼ of S E ¼~~ .. 4 Tens 8 acs.				40.20				300 300	75		375		125 140				125	140	
19	Andrew Kenck		S E ¼ of S E ¼				40				360 360	470		830	166					166	192	
20											916	545		1521	213	152						
											843	545		1388	197	135				333	365	

	SOLD FOR TAXES	VALUATIONS BY SCHOOL DISTRICTS AS EQUALIZED BY DEPARTMENT OF TAXATION: District No. 4477 Rate 5 Mills (Dollars)	District No. ..... Rate ..... Mills (Dollars)	District No. ..... Rate ..... Mills (Dollars)	District No. ..... Rate ..... Mills (Dollars)	District No. ..... Rate ..... Mills (Dollars)	Rate and Tax Less Homestead Exemption ..... Mills ($ cts.)	Rate Tax on Non-Homestead ..... Mills ($ cts.)	TOTAL GENERAL TAX ($ cts.)	SPECIAL TAXES ($ cts.)	SPECIAL TAXES ($ cts.)	SPECIAL TAXES ($ cts.)	TOTAL TAXES ($ cts.)		PAID	WHEN PAID Month Day Year	Number of Receipt	March Settlement 1947 ($ cts.)	June Settlement 1947 ($ cts.)	Penalty ($ cts.)	November Settlement 1947 ($ cts.)	Penalty ($ cts.)	Collections to First Monday in January 1948 ($ cts.)	Penalty ($ cts.)	Delinquent on First Monday in January 1948 ($ cts.)	Total Delinquent Tax and Penalty ($ cts.)	REMARKS
1																												
2																												
3																												
4																												
5																												
6																												
7																												
8																												
9																												
10																												
11																												
12																												
13																												
14																												
15																												
16		12					206 08					214	PAID IN FULL	APR 29 1947	4937			2.45 6.85								
17		4 36					616					616	1st Half Paid	MAY - 6 1947	4971												
													2nd Half Paid	NOV - 5 1947	12223					30.85						
18		140					2318	92				2490	PAID IN FULL	APR 29 1947	4937			24.90								
19		4 177					3032					3032	1st Half Paid	MAY - 6 1947	4979			13.16								
													2nd Half Paid	NOV - 5 1947	12283					15.16						
20																												
		4 213 / 152 / 365					6252	60				6352																

Form 4 CD (1-31-47) 50M(47)

Assessment Roll and Tax List of Real Property in the Town of Powers, Cass County, Minnesota, for Taxes for the Year 1946.

	IN WHOSE NAME ASSESSED	TO WHOM TRANSFERRED	DESCRIPTION OF PROPERTY: SUBDIVISION	Sec. or Lot	Town or Block	Range	Number of Acres of Land (Acres / 100ths)	No. School District	Indicate Homestead by Yes or No	Indicate Agricultural Land by Yes or No	TRUE AND FULL VALUATIONS: LAND Exclusive of Structures and Improvements (Dollars)	BUILDINGS and Other Structures (Dollars)	MACHINERY Permanently Attached to Real Estate (Dollars)	TOTAL True and Full Value (Dollars)	ASSESSED VALUATIONS: RURAL: Homestead Up to $4,000 20% (Dollars)	RURAL: Over $4,000 and Non-Homestead 33⅓% (Dollars)	ALL OTHER: Homestead Up to $4,000 25% (Dollars)	ALL OTHER: Over $4,000 and Non-Homestead 40% (Dollars)	MACHINERY Permanently Attached to Real Estate 33⅓% (Dollars)	TOTAL ASSESSED VALUE (Dollars)	Total Assessed Value as Equalized by the Board of Review (Dollars)	FINAL EQUALIZED VALUE (Dollars)
1	State of Minnesota		~~NE¼ of NE¼~~ Lot 1	14	Blk 30			Zone														
2	Walter P. Guist		~~NW¼ of NE¼~~ " 2				64.66		no	Agri	400	392		792		264				264	284	
3			~~SW¼ of NE¼~~																			
4			SE¼ of NE¼																			
5																						
6	State of Minnesota		NE¼ of NW¼																			
7	State of Minnesota		NW¼ of NW¼																			
8	State of Minnesota		SW¼ of NW¼																			
9	State of Minnesota		SE¼ of NW¼																			
10	Typpie Marie ~~Leaf~~ + John Harry Leaf		N. 2 acres of Lot 3				12.67		no		100	80		180		60				60	65	
11	Albert + Grace K. Shelley		S. 2 acres of Lot 3 ~~NE¼ of SW¼~~				15.31		no		130	101		231		77				77	84	
12	State of Minnesota		NW¼ of SW¼																			
13	Walter Holly		~~SW¼ of SW¼~~ Lot 5				28.76		no		200	40		240		80				80	90	
14	Roland H. + Lillian J. Kiesel		~~SE¼ of SW¼~~ " 4				25.03		no		200	151		351		117				117	127	
15	C. W. + Claire Lucas Leaf		N. 2 acres of S. 2 acres of Lot 3				15.30		no		130	50		180		60				60	67	
16			NE¼ of SE¼																			
17			NW¼ of SE¼																			
18			SW¼ of SE¼																			
19			SE¼ of SE¼																			
20																						
							214.15				1160	814		1974		658				658	717	

	SOLD FOR TAXES	VALUATIONS BY SCHOOL DISTRICTS AS EQUALIZED BY DEPARTMENT OF TAXATION: District No. 149 Rate 74 Mills (Dollars)	District No. ..... Rate ..... Mills (Dollars)	District No. ..... Rate ..... Mills (Dollars)	District No. ..... Rate ..... Mills (Dollars)	District No. ..... Rate ..... Mills (Dollars)	Rate and Tax Less Homestead Exemption ..... Mills ($ cts.)	State Tax on Non-Homestead 6 ½ ..... Mills ($ cts.)	TOTAL GENERAL TAX ($ cts.)	SPECIAL TAXES ($ cts.)	($ cts.)	($ cts.)	TOTAL TAXES ($ cts.)		PAID	WHEN PAID Month	Day	Year	Number of Receipt	March Settlement 1947 ($ cts.)	Fall Settlement 1947 ($ cts.)	Penalty ($ cts.)	November Settlement 1947 ($ cts.)	Penalty ($ cts.)	Collections to First Monday in January 1948 ($ cts.)	Penalty ($ cts.)	Delinquent on First Monday in January 1948 ($ cts.)	Total Delinquent Tax and Penalty ($ cts.)	REMARKS
1																														
2		284					48.66	1.88					50.54	2	PAID IN FULL	MAY	13	1947	5574		50.54									
3																														
4																														
5																														
6																														
7																														
8																														
9																														
10		65					11.14	.42					11.56	10	PAID IN FULL	MAY	13	1947	5575		11.56									
11		84					14.40	.56					14.96	11	PAID IN FULL	APR	29	1947	4777		14.96									
12																														
13		90					15.42	.60					16.02	13	PAID IN FULL	MAR	3	1947	2734		16.02									
14		127					21.76	.84					22.60	14	PAID IN FULL	APR	21	1947	4615		22.60									
15		67					11.48	.44					11.92	15	PAID IN FULL	APR	26	1947	4991		11.92									
16																														
17																														
18																														
19																														
20																														
		717					122.86	4.74					127.60																	

Assessment Roll and Tax List of Real Property in the Town of Power

Cass County, Minnesota, for Taxes for the Year 1946.

	In Whose Name Assessed	To Whom Transferred	Description of Property: Subdivision	Sec. or Lot	Town or Block	Range	Number of Acres of Land: Acres	Tenths	No. School District	Indicate Homestead Tax or Re	Indicate Special Tax or Re	True and Full Valuations: Land Exclusive of Structures and Improvements (Dollars)	Buildings and Other Structures (Dollars)	Machinery Permanently Attached to Real Estate (Dollars)	Total Type and Value (Dollars)	Assessed Valuations: Rural: Homestead Up to $4,000 20% (Dollars)	Rural: Over $4,000 and Non-Homestead 33⅓% (Dollars)	All Other: Homestead Up to $4,000 25% (Dollars)	All Other: Over $4,000 and Non-Homestead 40% (Dollars)	Machinery Permanently Attached to Real Estate 33⅓% (Dollars)	Total Assessed Value as Equalized by the Board of Review (Dollars)	Total Assessed Value as Equalized by the Board of Review (Dollars)	Final Equalized Value (Dollars)
1	A. J. Roberts + R. L. Thorpe		NE ¼ of NE ¼	15	139	20	40		Uncl			271			271		67				67	77	
2	" "		~~NW ¼ of NE ¼~~ Lot 2				28.79		"	"		192			192		64				64	74	
3	State of Minnesota		SW ¼ of NE ¼																				
4	State of Minnesota		SE ¼ of NE ¼																				
5																							
6	Wm. Carney		~~NE ¼ of NW ¼~~ " 3				25.20		Non	"		176			176		42				42	48	
7	State of Minnesota Roy + Gertrude Carney		~~NW ¼ of NW ¼~~ " 4																				
8			~~SW ¼ of NW ¼~~ " 5 Plat of Lot 5																				
9	State of Minnesota		SE ¼ of NW ¼																				
10																							
11	State of Minnesota		NE ¼ of SW ¼																				
12	~~Walter Bradley~~ Lloyd and Dagmar Bradfield		~~NW ¼ of SW ¼~~ " 6				28.60		Non	Non		145			145		48				48	55	
13	Bernice Bradley + Guy Cowan		~~SW ¼ of SW ¼~~ " 7				39.70		"	"		198			198		66				66	76	
14			SE ¼ of SW ¼				40		"	"		201			201		67				67	77	
15																							
16	State of Minnesota		NE ¼ of SE ¼																				
17	State of Minnesota		NW ¼ of SE ¼																				
18	J. P. Hackett		SW ¼ of SE ¼				40		Non	Non		201			201		67				67	77	
19	" "		~~SE ¼ of SE ¼~~ " 1				39.50		"	"		198			198		66				66	76	
20												1680			1680		560						
												1461			1461		487				487	560	

	Sold for Taxes	Valuations by School Districts as Equalized by Department of Taxation: District No. 149 Rate 35 Mills	District No. ..... Rate ..... Mills	District No. ..... Rate ..... Mills	District No. ..... Rate ..... Mills	District No. ..... Rate ..... Mills	Rate and Tax Less Homestead Exemption ..... Mills	State Tax on Non-Homestead 6.6 ..... Mills	Total General Tax	Special Taxes			Total Taxes	Paid	When Paid	Number of Receipt	March Settlement 1947	June Settlement 1947	Penalty	November Settlement 1947	Penalty	Collections to First Monday in January 1948	Penalty	Delinquent on First Monday in January 1948	Total Delinquent Tax and Penalty	Remarks
		Dollars	Dollars	Dollars	Dollars	Dollars	¢	¢	¢	¢	¢	¢	¢		Mo. Day Year		¢	¢	¢	¢	¢	¢	¢	¢	¢	
1		77					1320	50					13.70	PAID IN FULL	MAY 21 1947	41117		2.80								
2		74					1268	48					13.16	PAID IN FULL	MAY 21 1947											
3																										
4																										
5																										
6		48					822	32					8.54	PAID IN FULL	JUN 4 1947	7474		8.54								
7																										
8																										
9																										
10																										
11																										
12	SOLD FOR TAXES	55					942	36					9.78	PAID IN FULL	AUG - 6 1947	10495				9.78	20					
13	SOLD FOR TAXES	76					1302	50					13.52	PAID IN FULL	JUL 25 1947	10422				29.25	58					
14	SOLD FOR TAXES	77					1320	50					13.70	PAID IN FULL	JUL 25 1947											
15																										
16																										
17																										
18	SOLD FOR TAXES	77					1320	50					13.70											13.70		
19	SOLD FOR TAXES	76					1302	50					13.52											13.52		
20																										
	22%	560					9596	366					99.62													

Assessment Roll and Tax List of Real Property in the Town of Powers

Cass County, Minnesota, for Taxes for the Year 1946.

Form 4 CD—20,000 (5-46) Form 1 Form 2 Form 3 Form 4

In Whose Name Assessed	To Whom Transferred	Description of Property: Subdivision	Sec. or Lot	Town or Block	Range	Number of Acres of Land (Acres / 100ths)	No. School District	Indicate Homestead Tax by Check	Indicate Homestead Tax by Check	True and Full Valuations: Land Exclusive of Structures and Improvements	Buildings and Other Structures	Machinery Permanently Attached to Real Estate	Total True and Full Value	Assessed Valuations: Rural: Homestead Up to $4,000 20%	Rural: Over $4,000 and Non-Homestead 33⅓%	All Other: Homestead Up to $4,000 25%	All Other: Over $4,000 and Non-Homestead 40%	Machinery Permanently Attached to Real Estate 33⅓%	Total Assessed Value	Total Assessed Value as Equalized by the Board of Review	Final Equalized Value
						Acres				Dollars	Dollars	Dollars	Dollars	Dollars	Dollars	Dollars	Dollars	Dollars	Dollars	Dollars	Dollars
Alva Victor Almquist		Lot 1 less part sold																			
Ingeborg Marie & Edward Andrew Nordstrom		~~NE¼ of NE¼~~ to Lot 1 & Lot 2 less part sold								1 75			1 75		75				65	75	
John H. & Edna Pettman		NW¼ of NE¼ except to Lot 1 & Lot 2 less part sold				3 75				2 80	1 61		4 41		1 47				147	1 61	
		SW¼ of NE¼ less E. 16½'				3 50				2 82			2 82		94				94	1 08	
Alva Victor Almquist																					
Ingeborg Marie & Edward Andrew Nordstrom		~~SE¼ of NE¼~~ Lot 2 less N. 16½'				22				1 60	86		2 46		80				80	88	
Alfred Anderson		NE¼ of NW¼				40				2 00	75		2 75		75				75	85	
Myron L. Griffith		NW¼ of NW¼				40				2 00			2 00	40					40	46	
Myron Griffith		SW¼ of NW¼				40				2 00			2 00	40					40	46	
Helen H. Cummins		SE¼ of NW¼				40				2 40			2 40		80				80	92	
		~~NE¼ of SW¼~~ Lot 4				3 75															
Clyde Bundy		NW¼ of SW¼				40				1 65	40		2 05	45					40	45	
F. C. & Helen H. Cummins		SW¼ of SW¼				40				2 41	5 00		7 41	40	2 59				247	2 89	
Chas. B. Funk		~~SE¼ of SW¼~~ Lots 5 & 6 less part 9.74 acres				11 60				1 44			1 44		48				43	48	
Clarence R. & Teresa Adele Leeds Carlson		Lot 1 of NE¼ of NW¼				21				1 26			1 26		43						
						185				12			12		5				5	6	
		~~NE¼ of SE¼~~ Lot 3				33				1 80	2 10		3 90		1 60				130	1 40	
I. E. & Mabel B. Deitz		~~Lots 1, 2 & 4~~				22				1 60	4 40		6 00	1 20	1 20				120	1 25	
		SW¼ of SE¼																			
Clarence R. & Teresa A. Leeds		~~SE¼ of SE¼~~				80				69			69		26				23	26	
		Lot 7				30				3			3		1				1	1	
						994				27 28	14 46		41 74	2 60	11 89				1285	1351	
														2 40	9 10						

Sold for Taxes	Valuations by School Districts as Equalized by Department of Taxation: District No. 144 Rate 35 Mills	District No. ..... Rate ..... Mills	District No. ..... Rate ..... Mills	District No. ..... Rate ..... Mills	District No. ..... Rate ..... Mills	Rate and Tax Less Homestead Exemption ..... Mills	Rate Tax on Non-Homestead 6.6 Mills	Total General Tax	Special Taxes		Total Taxes	Paid	When Paid	Number of Receipt	March Settlement 1947	June Settlement 1947	Penalty	November Settlement 1947	Penalty	Collections to First Monday in January 1948	Penalty	Delinquent on First Monday in January 1948	Total Delinquent Tax and Penalty	Remarks
	Dollars	Dollars	Dollars	Dollars	Dollars	$ cts.	$ cts.	$ cts.	$ cts.	$ cts.	$ cts.		Month Day Year		$ cts.	$ cts.	$ cts.	$ cts.	$ cts.	$ cts.	$ cts.	$ cts.	$ cts.	
1	75					12 86	50				13 36	1	1st Half Paid MAY 21 1947	6115		6 68						6 68	7 35	
2	1 61					27 58	1 06				28 64	2	PAID IN FULL MAY 17 1947	6078		14 86								
3	1 08					18 50	72				19 22	3	PAID IN FULL MAY 17 1947											
4	85					15 08	58				15 66	4	1st Half Paid MAY 21 1947	6115		7 83						7 83	8 61	
5												5												
6	85					14 56	56				15 12	6	1st Half Paid JUN 4 1947 / 2nd Half Paid OCT 30 1947	7473 / 11922		7 56		1 56						
7	1 46					7 88					7 88	7	PAID IN FULL MAR 12 1947	3367	15 76									
8	1 46					7 88					7 88	8	PAID IN FULL MAR 12 1947											
9	92					15 76	60				16 36	9	PAID IN FULL JUN 12 1947	8829		16 36								
10												10												
11	260					44 56	1 72	Double assess 22 42			46 28	11	PAID IN FULL JUN 12 1947	8829		46 28								
12	1 45					7 72					7 72	12	PAID IN FULL JUN 2 1947	7240		7 72								7.72 Added
13	259					44 38	1 70	Assessment # 3464			46 08	13	PAID IN FULL JUN 12 1947	8829		46 08								
14	48					8 22	32				8 54	14	1st Half Paid OCT 15 1947 / 2nd Half Paid JUN 17 1947	9619		4 27								Refund W #54804 29.70 9-11-47
15	6					1 02	04				1 06	15	PAID IN FULL MAY 17 1947			25 96								29.70 Abated
16	140					23 98	92				24 90	16	PAID IN FULL MAY 17 1947	6078										
17	1 25					21 42					21 42	17	PAID IN FULL MAY 23 1947	6448		21 42								
18												18												
19	26					4 46	18				4 64	19	PAID IN FULL MAY 17 1947			4 64								
20	1					18					18	20	PAID IN FULL MAY 17 1947	6078										
	2 61 / 1 08 / 1351					231 43	7 18				238 46													

Assessment Roll and Tax List of Real Property in the Town of Powers, Cass County, Minnesota, for Taxes for the Year 1946.

	In Whose Name Assessed	To Whom Transferred	Description of Property: Subdivision	Sec. or Lot	Town or Block	Range	Number of Acres of Land (Acres / 100ths)	No. of School District	Date Homestead Filed	Date Homestead Revoked	True and Full Valuations: Land (Exclusive of Structures and Improvements)	Buildings and Other Structures	Machinery Permanently Attached to Real Estate	Total True and Full Value	Assessed Valuations: Rural: Homestead Up to $4,000 20%	Rural: Over $4,000 and Non-Homestead 33⅓%	All Other: Homestead Up to $4,000 25%	All Other: Over $4,000 and Non-Homestead 40%	Machinery Permanently Attached to Real Estate 33⅓%	Total Assessed Value	Total Assessed Value on Property Resulting for the Board of Review	Final Equalized Value
1	Myron L. + Beulah Griffiths		NE ¼ of NE ¼	Heritage	17	13	30				240	60		300	60					60	67	
2	Lulu + Henry Newman		NW ¼ of NE ¼								240	588		828	66	166				232	282	
3	Aaron Zaffke		SW ¼ of NE ¼								200			200	40					40	46	
4	Aaron + Blanche Zaffke		SE ¼ of NE ¼								200			200	40					40	46	
	Lawrence L. + Carol Mae Kiesz leg. under Mrs. Cory Mae McCoy																					
6	Henry E. + Minnie Northrup		NE ¼ of NW ¼								240	40		280	56					56	65	
7	Lila L. + Moses E. Zaffke		NW ¼ of NW ¼								240	50		290	58					58	65	
8	" "		SW ¼ of NW ¼								240	-		240	48					48	55	
9	Lorna + Jay Hamilton		SE ¼ of NW ¼								240	60		300	60					60	67	
10																						
11	State of Minn. " " Mr. Clarence J. Moen		NE ¼ of SW ¼								240			240	48					48	55	
12	Mrs. Alice May Meredith + Miss Bess McCook		NW ¼ of SW ¼								240			240		80	Forfeited			80	92	
13	State of Minn. " "		SW ¼ of SW ¼								240			240		80	Delinquent			80	92	
14	Mrs. Johnson + Ray Johnson		SE ¼ of SW ¼								240			240	48					48	55	
15																						
16	Aaron + Blanche Zaffke		NE ¼ of SE ¼								200			200	40					40	46	
17	Aaron Zaffke		NW ¼ of SE ¼								240			240	48					48	55	
18	" "		SW ¼ of SE ¼								240			240	48					48	55	
19	Aaron + Blanche Zaffke		SE ¼ of SE ¼								200			200	40					40	46	
20																						
							6.40				3690	798		4478	789	326				1626	1147	

Validations by School Districts as Equalized by Department of Taxation: Districts No. 249, 2, 11, 38, 39, 40, 71, 72, 73, 74, 75, 76, 77, 78, 79, 80, 81, 82, 83, 84, 85, 86, 87, 88, 89, 90, 91, 92, 93, 94, 95, 96, 97, 98, 99, 100, 101, 102, 103, 104, 105, 106, 107, 108, 109, 110,

Assessment Roll and Tax List of Real Property in the Town of Pennel — Cass County, Minnesota, for Taxes for the Year 1946.

Form 5 CD—Assessor's Office Search, Inc.

	In Whose Name Assessed	To Whom Transferred	Description of Property: Subdivision	Sec. or Lot	Town or Block	Range	Number of Acres of Land: Acres	100ths	No. School District	Individual Homestead Tax Yes	Individual Homestead Tax No	True and Full Valuations: Land Exclusive of Structures and Improvements	Buildings and Other Structures	Machinery Permanently Attached to Real Estate	Total True and Full Value	Assessed Valuations: Rural: Homestead Up to $4,000 20%	Rural: Over $4,000 and Non-Homestead 33⅓%	All Other: Homestead Up to $4,000 25%	All Other: Over $4,000 and Non-Homestead 40%	Machinery Permanently Attached to Real Estate 33⅓%	Total Assessed Valuation Equalized by Resolution of the Board of Review	Total Assessed Valuation Equalized by Resolution of the Board of Review	Final Equalized Value
												Dollars	Dollars	Dollars	Dollars	Dollars	Dollars	Dollars	Dollars	Dollars	Dollars	Dollars	Dollars
1	Frank Lang		NE ¼ of NE ¼	18	134	30	28.65		2	Yes		140	160		300	60					60	64	
2	State of Minnesota		NW ¼ of NE ¼																				
3	Edward J. Mueller		SW ¼ of NE ¼				40					231			231		77						
4	Marcus T. + Lelia L. Jeffers		SE ¼ of NE ¼				40					230			230	46					67	77	
5	~~Lelia L. + Marcus T. Jeffers~~		NE ¼ of NE ¼ E. of Ry.				6.80					60			60	7					40	46	
6	State of Minnesota (Cont. to Violet Bundy)		NE ¼ of NW ¼				40					231			231		77				7	12	
7	State of Minnesota		~~NW ¼ of NW ¼~~ Lot 1																		67	77	
8	State of Minnesota		~~SW ¼ of NW ¼~~ " 2																				
9	State of Minnesota (Cont. to Violet Bundy)		SE ¼ of NW ¼				40					231			231		77						
10																					67	77	
11	State of Minnesota		NE ¼ of SW ¼																				
12	Paul Eugene + Ada May Sawyer		~~NW ¼ of SW ¼~~ " 3				35.26					160	20		180	36					32	36	
13	Edwin Knudson + John O. Eugen		~~SW ¼ of SW ¼~~ " 4				34.94					201			201		67				58	67	
14	Louis + Martha Van Blaricom		SE ¼ of SW ¼ E. of Creek				20					120	90		210	42					42	45	
15	Clarence E. + Doyle Sardeson		NE ¼ of SW ¼ W. of Creek				20					120	70		190	38					38	41	
16	Leslie H. Sawyer		NE ¼ of SE ¼				40					200			200	46						46	
17	" "		NW ¼ of SE ¼				40					200			200	46						46	
18	" "		SW ¼ of SE ¼				40					240	70		310	62					62	69	
19	" "		SE ¼ of SE ¼				40					240			240	48					48	55	
20																							
												2414	410		2824	409	259				668	758	

	Sold for Taxes	Valuations by School Districts as Equalized by Department of Taxation: District No. 4 Rate 34 Mills	District No. ..... Rate ..... Mills	District No. ..... Rate ..... Mills	District No. ..... Rate ..... Mills	District No. ..... Rate ..... Mills	Rate and Tax Less Homestead Exemption ..... Mills	State Tax on Non-Homestead 6.6 Mills	Total General Tax	Special Taxes		Total Taxes		Paid	When Paid	Number of Receipt	March Settlement 1947	June Settlement 1947	Penalty	November Settlement 1947	Penalty	Collections to First Monday in January 1948	Penalty	Delinquent on First Monday in January 1948	Total Delinquent Tax and Penalty	Remarks
		Dollars	Dollars	Dollars	Dollars	Dollars	$ cts.	$ cts.	$ cts.	$ cts.	$ cts.	$ cts.			Month Day Year		$ cts.	$ cts.	$ cts.	$ cts.	$ cts.	$ cts.	$ cts.	$ cts.	$ cts.	
1	SOLD FOR TAXES	H 64					1096					1096	1	PAID IN FULL	JUL 14 1947	14822				1096	−21					
2													2													
3	SOLD FOR TAXES	77					1320	50				1320	3													
4		H 46					788					788	4	1st Half Paid / 2nd Half Paid	JUN 24 1947 / OCT 24 1947	2788								1370		
5		H 12					206					206	5	1st Half Paid / 2nd Half Paid	JUN 24 1947 / OCT 24 1947	2789										
6	SOLD FOR TAXES	77					1320	50				1370	6											1370		
7													7													
8													8													
9	SOLD FOR TAXES	77					1320	50				1370	9													
10													10											1370		
11													11													
12	SOLD FOR TAXES	H 36					616					616	12	2nd Half Paid / 1st Half Paid	SEP 25 1947 / JUN 19 1947	8718		308		308						
13		67					1148	44				1192	13	PAID IN FULL	MAY 13 1947	5576				1192						
14		H 45					772					772	14	PAID IN FULL	JAN 23 1947	464	9724									
15		H 41					702					702	15	PAID IN FULL	JUN 24 1947	2532		702								
16		H 46					788					788	16	2nd Half Paid / 1st Half Paid	SEP 25 1947 / MAR 12 1947											
17		H 46					788					788	17	2nd Half Paid / 1st Half Paid	SEP 25 1947 / MAR 12 1947											
18		H 69					1182					1182	18	2nd Half Paid / 1st Half Paid	SEP 25 1947 / MAR 12 1947			1850		1850						
19		H 55					942					942	19	2nd Half Paid / 1st Half Paid	SEP 25 1947 / MAR 12 1947											
20													20													
		H 460 / NH 298 / 758					12988	194				13182														

Pollock Beachland | Pine Hollow Beach | Horseshoe Beach | Jenny Bay | Al Sutco

Form 4 CD

Assessment Roll and Tax List of Real Property in the Town of Pawnee

Cass County, Minnesota, for Taxes for the Year 1946.

	In Whose Name Assessed	To Whom Transferred	Description of Property: Subdivision	Sec. or Lot	Town or Block	Range	Number of Acres of Land: Acres	Mills	No. School District	Indicates Homestead Tax or No	Indicates Agricultural Tax or No	True and Full Valuations: Land Exclusive of Structures and Improvements	Buildings and Other Structures	Machinery Permanently Attached to Real Estate	Total True and Full Value	Assessed Valuations: Rural: Homestead Up to $1,000 20%	Rural: Over $1,000 and Non-Homestead 33⅓%	All Other: Homestead Up to $1,000 25%	All Other: Over $1,000 and Non-Homestead 40%	Machinery Permanently Attached to Real Estate 33⅓%	Total Assessed Value	Total Assessed Value as Equalized by the Board of Review	Final Equalized Value
												Dollars	Dollars	Dollars	Dollars	Dollars	Dollars	Dollars	Dollars	Dollars	Dollars	Dollars	Dollars
	Jean McDowell		NE ¼ of NE ¼	19	139	30	40					3370 / 320			3370 / 320	64					64	74	
	" "		NW ¼ of NE ¼				40					3370 / 320			3370 / 320	64					64	74	
	" "		SW ¼ of NE ¼				40					3370 / 320			3370 / 320	64					64	74	
	" "		SE ¼ of NE ¼				40					3370 / 320			3370 / 320	64					64	74	
	" "		NE ¼ of NW ¼				40					3370 / 320			3370 / 320	64					64	74	
	" "		~~NW ¼ of NW ¼~~ Lot 1				34.98					315			315	63					63	73	
	" "		~~SW ¼ of NW ¼~~ " 2				43.58					400 / 350			400 / 350	68					68	80	
	" "		~~SE ¼ of NW ¼~~ " 3				51.10					470 / 410			470 / 410	82					82	94	
			NE ¼ of SW ¼																				
			NW ¼ of SW ¼																				
			SW ¼ of SW ¼																				
			SE ¼ of SW ¼																				
	" "		Mortgage to Amer. Mortg. Co. of Minn. covering Eighty																				
			Balance of NE ¼ of SE ¼				32					295 / 255			295 / 255	59 / 51					51	59	
	C. L. Curry		NE ¼ of SE ¼ L. of Ry.				8					65			65	13					13	15	
	Jean McDowell		~~NW ¼ of SE ¼~~ Lot 4				38.10					320 / 250			320 / 250	64 / 50					44	50	
	" "		~~SW ¼ of SE ¼~~ " 5				37.40					258 / 213			258 / 213	48					43	50	
	C. L. Curry		SE ¼ of SE ¼ L. of Ry.				31.					546 / 290	290		836 / 580	116 / 109					108	116	
	Jean McDowell		All W. of Ry. Rt. Way. in NE ¼ of SE ¼				6					60 / 50			60 / 50	12 / 10					10	12	
												3640 / 2298	540		4180 / 2838	909 / 798					798	909	

	Sold for Taxes	Valuations by School Districts as Equalized by Department of Taxation: District No. 148 Rate 25 Mills	District No. ..... Rate ..... Mills	District No. ..... Rate ..... Mills	District No. ..... Rate ..... Mills	District No. ..... Rate ..... Mills	Rate and Tax Less Homestead Exemption ..... Mills	State Tax on Non-Homestead ..... Mills	Total General Tax	Special Taxes			Total Taxes		Paid	When Paid: Month Day Year	Number of Receipt	March Settlement 1947	June Settlement 1947	Monthly	November Settlement 1947	Penalty	Collections to First Monday in January 1948	Penalty	Delinquent on First Monday in January 1948	Total Delinquent Tax and Penalty	Remarks
		Dollars	Dollars	Dollars	Dollars	Dollars	$ cts.	$ cts.	$ cts.	$ cts.	$ cts.	$ cts.	$ cts.					$ cts.	$ cts.	$ cts.	$ cts.	$ cts.	$ cts.	$ cts.	$ cts.	$ cts.	
1		# 74					1268						1268	1	1st Half Paid	JUN 6 1947											
2		# 74					1268						1268	2	1st Half Paid	JUN 6 1947	7954		8536						634	697	
3		# 74					1268						1268	3	1st Half Paid	JUN 6 1947									634	697	
4		# 74					1268						1268	4	1st Half Paid	JUN 6 1947									634	697	
5														5													
6		# 74					1268						1268	6	1st Half Paid	JUN 6 1947									634	697	
7		# 63					1080						1080	7	1st Half Paid	JUN 6 1947	7954		2664						540	594	
8		# 80					1370						1370	8	1st Half Paid	JUN 6 1947									685	754	
9		# 94					1610						1610	9	1st Half Paid	JUN 6 1947									805	886	
10														10													
11														11													
12														12													
13														13													
14														14													
15		# 59					1010						1010	15	1st Half Paid	JUN 6 1947	7954		506						506	556	
16		# 15					258						258	16	1st Half Paid / 2nd Half Paid	JUN - 2 1947 / NOV - 5 1947	235 / 10022		129								
17		# 50					856						856	17	1st Half Paid	JUN 6 1947	7954		856						428	471	
18		# 50					856						856	18	1st Half Paid	JUN 6 1947									428	471	
19		# 116					1988						1988	19	1st Half Paid / 2nd Half Paid	JUN - 2 1947 / NOV - 5 1947	237 / 10220		994								
20		# 12					206						206	20	1st Half Paid	JUN 6 1947	7954		103						103	113	
		7954					15574						15574														

Form 4 C.D.—Price 50 cents per copy, postage 4

Assessment Roll and Tax List of Real Property in the Town of Pineora, Cass County, Minnesota, for Taxes for the Year 1946.

	In Whose Name Assessed	To Whom Transferred	Description of Property: Subdivision	Sec. or Lot	Town or Block	Range	Number of Acres of Land (Acres / Mills)	No. School District	Indicate Homestead Tax or No	Indicate Agricultural Land or No	True and Full Valuations: Land Exclusive of Structures Used for Improvements	Buildings and Other Structures	Machinery Permanently Attached to Real Estate	Total True and Full Value	Assessed Valuations: Rural: Homestead Up to $4,000 20%	Rural: Over $4,000 and Non-Homestead 33⅓%	All Other: Homestead Up to $4,000 25%	All Other: Over $4,000 and Non-Homestead 40%	All Other: Machinery Permanently Attached to Real Estate 33⅓%	Total Assessed Value	Total Assessed Value as Equalized by the Board of Review	Final Equalized Value	
											Dollars	Dollars	Dollars	Dollars	Dollars	Dollars	Dollars	Dollars	Dollars	Dollars	Dollars	Dollars	
1	Aaron Zeffer		NE ¼ of NE ¼	20	139	30	40				320			320	64					64		74	
2	" "		NW ¼ of NE ¼				40				320			320	64					64		74	
3			SW ¼ of NE ¼				40				320			320	64					64		74	
4	Lewis H. Tew, Jr. & Kathryn E. Tew		SE ¼ of NE ¼				40				240			240	48					48		55	
5																							
6	~~Guy Johnson or~~ Mary Johnson		NE ¼ of NW ¼				40				320	260		580	116					116		126	
7	~~Joe Johnson~~ " "		NW ¼ of NW ¼				40				230			230	46					46		46	
8	Jean McDowell		SW ¼ of NW ¼				40				230			230	46					46		46	
9	Aaron Zeffer		SE ¼ of NW ¼				40				240			240	48					48		55	
10																							
11	" "		NE ¼ of SW ¼				40				240			240	48					48		55	
12	C. L. Curry	Lease to Dr. of	NW ¼ of SW ¼				15				120			120	24					24		27	
13	" "		SW ¼ of SW ¼				40				320			320	64					64		74	
14	Aaron Zeffer		SE ¼ of SW ¼				40				320	840		1160	232				232			242	
15	Jean McDowell		A parcel of NW¼ of SE¼				25				175			175	35					35		40	
16	Lewis H. Tew, Jr. & Kathryn E. Tew		NE ¼ of SE ¼				40				320			320	64					64		74	
17	Aaron Zeffer		NW ¼ of SE ¼				40				320			320	64					64		74	
18	"		SW ¼ of SE ¼				40				320			320	64					64		74	
19	Lewis H. Tew, Jr. & Kathryn E. Tew		SE ¼ of SE ¼				40				320	150		470	94					94		104	
20																							
							640				5820	1250		7070	1314								
											4615	1250		5865	1173					1173		1314	

Cass County, Minnesota, for Taxes for the Year 1946.

	Sold for Taxes	Valuations by School Districts as Equalized by Department of Taxation: Districts No. 1 Rate 2.3 Mills	District No. ..... Rate ..... Mills	District No. ..... Rate ..... Mills	District No. ..... Rate ..... Mills	District No. ..... Rate ..... Mills	Rate and Tax Less Homestead Exemption ..... Mills	State Tax on Non-Homestead ..... Mills	Total General Tax	Special Taxes			Total Taxes		Paid	When Paid Month	Day	Year	Number of Receipt	March Settlement 1947	June Settlement 1947	Penalty	November Settlement 1947	Penalty	Collections to First Monday in January 1948	Penalty	Delinquent on First Monday in January 1948	Total Delinquent Tax and Penalty	Remarks
		Dollars	Dollars	Dollars	Dollars	Dollars	$ cts.	$ cts.	$ cts.	$ cts.	$ cts.	$ cts.	$ cts.							$ cts.	$ cts.	$ cts.	$ cts.	$ cts.	$ cts.	$ cts.	$ cts.	$ cts.	
1		H 74											1268	1	PAID IN FULL	JAN	23	1947	865	3804									
2		H 74											1268	2	PAID IN FULL	JAN	23	1947											
3		H 74											1268	3	PAID IN FULL	JAN	23	1947											
4		H 55											942	4	PAID IN FULL	FEB	13	1947	840	942									
5														5															
6	~~SOLD FOR TAXES~~	H 126											2160	6	Balance Paid / Part Paid	OCT JUN	2 26	1947 1947	1080 9374		1109		1054						
7	~~SOLD FOR TAXES~~	H 46											788	7	PAID IN FULL	OCT	2	1947	1097				788	28					
8		H 46											788	8	1st Half Paid	JUN	6	1947	7954		394								
9		H 55											942	9	PAID IN FULL	JAN	23	1947	865	942							394	433	
10														10															
11		H 65											942	11	PAID IN FULL	JAN	23	1947	865	942									
12		H 27											462	12	1st Half Paid / 2nd Half Paid	JUN NOV	2 3	1947 1947	228 1234		231		231						
13		H 74											1268	13	1st Half Paid / 2nd Half Paid	JUN NOV	2 3	1947 1947	634 1223		634		634						
14		H 282											4146	14	PAID IN FULL	JAN	23	1947	865	4146									
15		H 40											686	15	1st Half Paid	JUN	6	1947	7954		343						343	377	
16		H 74											1268	16	PAID IN FULL	FEB	13	1947	840	1268									
17		H 74											1268	17	PAID IN FULL	JAN	23	1947	865	2536									
18		H 74											1268	18	PAID IN FULL	JAN	23	1947											
19		H 104											1782	19	PAID IN FULL	FEB	13	1947	840	1782									
20														20															
		314					22514						22514																

Assessment Roll and Tax List of Real Property in the Town of Bowers

Cass County, Minnesota, for Taxes for the Year 1946

	In Whose Name Assessed	To Whom Transferred	Description of Property: Subdivision	Sec. or Lot	Town or Block	Range	Number of Acres of Land: Acres	Min.	No. School District	Indicate Homestead Tax or No	Indicate Agricultural Tax or No	True and Full Valuations: Land Exclusive of Structures and Improvements	Buildings and Other Structures	Machinery Permanently Attached to Real Estate	Total True and Full Value	Assessed Valuations: Rural: Homestead Up to $4,000 20%	Rural: Over $4,000 and Non-Homestead 33⅓%	All Other: Homestead Up to $4,000 25%	All Other: Over $4,000 and Non-Homestead 40%	All Other: Machinery Permanently Attached to Real Estate 33⅓%	Total Assessed Value	Total Assessed Value as Revalued by the Board of Review	Final Equalized Value
							Acres	Min.				Dollars	Dollars	Dollars	Dollars	Dollars	Dollars	Dollars	Dollars	Dollars	Dollars	Dollars	Dollars
1	Katherine Olin Norton		~~NE¼ of NE¼~~ Lot 4	21	139	30	3.50	Cass				30 33			33		11				11		
	Verna Slaton		Lot 1 less that of Hrouska									20			20		10				10		
2			~~NW¼ of NE¼~~ Beach				18.60					132 50			132		44				44	50	
	Alet S. Johnson & Anna Johnson Jt.														270		90				90		
3			~~SW¼ of NE¼~~ Lot 2				3.9					23 70			234		78				78		
	C. H. & Myrtle R. Reeve														75	77					98	90	
4			~~SE¼ of NE¼~~ " 3				2.71					78 85			75	15					15	17	
5																							
	Anna Johnson	Theodore H. + Hazel Johnson																					
6			NE¼ of NW¼				40					325			325	65					65		
												382			382	56					56	68	
7			NW¼ of NW¼				40					275			490	98					98		
	Henry H. + Melania Schmidt											214	210		424	91					91	98	
8			~~Chas. A. Beach Estate~~ SW¼ of NW¼	✓			40					284			284		228				228		
												330	270		600		216				216		
9			SE¼ of NW¼	✓			40					279			279		93				93	107	
10																							
	H. L. Miller		~~NE¼ of SW¼ + NW¼ of SW¼~~				40					415			415	83					83		
11												310			310		103				103		
12			NW¼ of SW¼				40					415			415	83					83		
												310			310		103				103		
13			SW¼ of SW¼				40					260			260	52					52	83	
												260	500		760		253				253		
14			~~Est of~~ SE¼ of SW¼ ~~Est of NW¼ of SW¼~~				40					415			415	83					83		
												310			310		103				103		
15																							
	C. H. & Myrtle R. Reeve											275			275	55					55		
16			NE¼ of SE¼				40					275	145		420	84					84		
	Hartvig Johnson	Lic. Mortgagee										276			276		92				92		
17			NW¼ of SE¼				40					240			240		80				80	92	
	Vision Inc.											280			280	101					101		
18			SW¼ of SE¼				40					273	135		408	91					91	101	
	C. H. & Myrtle R. Reeve	Lucius F. Hall & Wife										275			275	55					55		
19			SE¼ of SE¼				40					240			240	48					48	55	
20		Oliver + Hilda Reeve	~~E 175 of W 475 of S 5 of SE SE~~				60																
							55.81					4737	1205		5942	862	578				1293	1440	
												1327	1365		5692	776	515						

	Sold for Taxes	Valuations by School Districts as Equalized by Department of Taxation: District No. 141 Rate 35 Mills	District No. ..... Rate ..... Mills	District No. ..... Rate ..... Mills	District No. ..... Rate ..... Mills	District No. ..... Rate ..... Mills	Rate and Tax Less Homestead Exemption ..... Mills	State Tax on Non-Homestead 6.6 ..... Mills	Total General Tax	Special Taxes			Total Taxes	Paid	When Paid	Number of Receipt	March Settlement 1947	June Settlement 1947	Penalty	November Settlement 1947	Penalty	Collections to First Monday in January 1948	Penalty	Delinquent on First Monday in January 1948	Penalty	Total Delinquent Tax and Penalty	Remarks
		Dollars	Dollars	Dollars	Dollars	Dollars	$ cts.	$ cts.	$ cts.	$ cts.	$ cts.	$ cts.	$ cts.		Month Day Year		$ cts.	$ cts.	$ cts.	$ cts.	$ cts.	$ cts.	$ cts.	$ cts.	$ cts.	$ cts.	
1		11					188	08					196	✓ 2nd Half Paid	AUG 28 1947	1692				196							
														✓ 1st Half Paid	MAY 14 1947	5374											
2		50					856	34					890	✓ 2 PAID IN FULL	FEB 6 1947	1779		8.90									
3		90					1542	60					1602	✓ 3 PAID IN FULL	OCT 24 1947	1429				1602							
4		H 17					292						292	✓ 4 PAID IN FULL	JAN 17 1947	96		2.92									
5														5													
6		H 65					1114						1114	✓ 6 PAID IN FULL	OCT 24 1947	1429				2794	98						
7		H 98					1680						1680	✓ 7 PAID IN FULL	OCT 24 1947												
8		228					3906	150					4056	✓ 8 PAID IN FULL	JUN 20 [illegible]	1677		62.68									
9		107					1834	70					1904	✓ 9 PAID IN FULL	JUN 28												
10														10													
11		H 83					1422						1422	✓ 11 1st Half Paid	JUN 24 1947												
														2nd Half Paid	NOV 19 1947												
12		H 83					1422						1422	✓ 12 1st Half Paid	JUN 24 1947												
														2nd Half Paid	NOV 19 1947												
13		H 193					3308						3308	✓ 13 1st Half Paid	JUN 24 1947	1618		3787									
														2nd Half Paid	NOV 19 1947												
14		H 83					1422						1422	✓ 14 1st Half Paid	JUN 24 1947									3787	303		
														2nd Half Paid	NOV 19 1947												
15														15													
16		H 84					1440						1440	✓ 16 PAID IN FULL	JAN 17 1947	96		14.40									
17		92					1576	60					1636	✓ 17													
18		H 101					1730						1730	✓ 18 PAID IN FULL	MAY 14 1947	5374		1636									
														2nd Half Paid	OCT 3 1947	1611											
														1st Half Paid	JUN 11 1947	882		86		805							
19		H 55					942						942	✓ 19 PAID IN FULL	JUN 11 1947	96		9.42									
20														20													
	H 862																										
	578						24674	382					25056														
	1440																										

See Jail, on Page 17

Assessment Roll and Tax List of Real Property in the Town of Powers

Form 4 CD

Inwhose Name Assessed	To Whom Transferred	Description of Property: Subdivision	Sec. or Lot	Town or Block	Range	Number of Acres of Land (Acres)	(100ths)	Indicate Homestead Tax or No	Indicate Agricultural Tax or No	True and Full Valuations: Land Exclusive of Structures and Improvements	Buildings and Other Structures	Machinery Permanently Attached to Real Estate	Total Value	Assessed Valuations: Rural: Homestead Up to $4,000 20%	Rural: Over $4,000 and Non-Homestead 33⅓%	All Other: Homestead Up to $4,000 25%	All Other: Over $4,000 and Non-Homestead 40%	Machinery Permanently Attached to Real Estate 33⅓%	Total Assessed Value	Total Assessed Value as Equalized by the Board of Review	Final Equalized Value
										Dollars	Dollars	Dollars	Dollars	Dollars	Dollars	Dollars	Dollars	Dollars	Dollars	Dollars	Dollars
~~John J. & Esther A. Kramer~~ Frances M. Powers	1	NE¼ of NE¼ Lot 3	22	139	26	36.10				180			180		60				60	69	
	2	NW¼ of NE¼				40				200			200		67				67	71	
Eskiar Vaaland	3	SW¼ of NE¼ Lots 1, 2 & 3 Lots 4 & 5 less 6.75 ac. & less 3 ac.				37.00				186			186		62				62	71	
	4	SE¼ of NE¼				7.55				66			66		22				22	25	
Wm. J. & Amanda J. Nitchie	5	6.75 ac. in NE Cor. of Lot 4				6.75				68	126		186		62				62	65	
State of Minnesota	6	NE¼ of NW¼																			
Katherine Olds Norton	7	~~NW¼ of NW¼~~ Lot 1				39.60				195			195		65				65	75	
	8	~~SW¼ of NW¼~~				35.10				174			174		58				58	67	
State of Minnesota	9	SE¼ of NW¼																			
~~Alvin E. & Thomas~~ Frances E. & Anna J. Brothers	10	3 ac. of NW¼ of NE¼ and 3 ac. of Lot 4				6.00				45	60		105		35				35		
Eskiar Vaaland	11	NE¼ of SW¼				40				99			99		33				33	35	
Oliver M. Backer	12	NW¼ of SW¼				40				231			231		77				77	77	
	13	SW¼ of SW¼				40				200			200		67				67	77	
	14	SE¼ of SW¼				40				230			230		77				77	46	
										200	50		250		66				66	74	
~~Michael H. & Anna M. Holte~~ Frances E. & Anna J. Brothers	15	About 2 ac. of Lot 6				2				45	160		205		68				68	135	
Frank & Ina Peplitsch	16	~~NE¼ of SE¼~~ Lot 8				28.75				325	150		475		158				158	67	
~~Alvin E. & Thomas~~ Frances E. & Anna J. Brothers	17	Lots 5 & 6 less 2 ac. of Lot 6 ~~NW¼ of SE¼~~				30				207	300		507		169				169	115	
~~John & Emily Norton~~ Frances E. & Anna J. Brothers	18	Lot 6 less 2 ac. of Lot 6 ~~SW¼ of SE¼~~				17.50				180	222		402		134				134	143	
	19	Lot 7 & Lot 8 of Lot 8 ~~SE¼ of SE¼~~								140	140		280		93				93	120	
Nettie M. Powers	20	Part of Lot 7				18.50				162			162		54				54	62	
Anna M. Hacking						3				30			30		10				10	11	
						46.65				2999	1358		4357	970	1338	517			1288	1334	

Cass County, Minnesota, for Taxes for the Year 1946.

	Sold for Taxes	Valuations by School Districts as Equalized by Department of Taxation: District No. 104 Rate 35 Mills	District No. 2 Rate 30 Mills	District No. ..... Rate ..... Mills	District No. ..... Rate ..... Mills	District No. ..... Rate ..... Mills	Rate and Tax Less Homestead Exemption ..... Mills	State Tax on Non-Homestead 6 ..... Mills	Total General Tax	Special Taxes		Total Taxes	Paid	When Paid	Number of Receipt	March Settlement 1947	June Settlement 1947	Penalty	November Settlement 1947	Penalty	Collections to First Monday in January 1948	Penalty	Delinquent on First Monday in January 1948	Total Delinquent Tax and Penalty	Remarks
		Dollars	Dollars	Dollars	Dollars	Dollars	$ cts.	$ cts.	$ cts.	$ cts.	$ cts.	$ cts.		Month Day Year		$ cts.	$ cts.	$ cts.	$ cts.	$ cts.	$ cts.	$ cts.	$ cts.	$ cts.	
1		# 42					1420	46	Abatement	#3458		1228	1 PAID IN FULL	JUN 12 1947											Refund W. # 84563 8-16-47 10.20
2		# 46					1320	50			2458	1370	2 PAID IN FULL	JUN 12 1947											
3		71					1216	46				1262	3 PAID IN FULL	SEP 22 1947											
4		25					428	16				444	4 PAID IN FULL	SEP 22 1947	1164										
5			65				1212	42				1254	5 PAID IN FULL	FEB 4 1947	1241	1254									
6													6												
7		75					1286	50				1336	7 2nd Half Paid / 1st Half Paid	AUG 28 1947 / MAY 14 1947	1062 / 5376		1264		1264					
8		67					1148	44				1192	8 2nd Half Paid / 1st Half Paid	AUG 28 1947 / MAY 14 1947											
9													9												
10			35				652	24				676	10 PAID IN FULL	MAR 22 1947	3448										
11		77					1320	50				1370	11 1st Half Paid	MAY 10 1947											
12		# 46					788					788	12 1st Half Paid	MAY 10 1947											
13	SOLD FOR TAXES	# 74					1268					1268	13 1st Half Paid	MAY 10 1947	5604		2370						685	754	
14		# 135					2314					2314	14 1st Half Paid	MAY 10 1947									397	433	
15			67				1248	44				1292	15 PAID IN FULL	FEB 28 1947	2338	1292							634	697	
16		# 115					1970					1970	16 Paid in Full	Nov 7 1947	12721								1157	1273	
17			143				2664	94				2758	19 PAID IN FULL	MAR 22 1947	3504		2758		1978	69					
18		120					2056	80				2136	18 PAID IN FULL	FEB 28 1947	2338	2136									
19		62					1062	40				1102	19												
20	SOLD FOR TAXES		11				204					212	20										4023 / 1213	Land	
		# 370 / 6.3 / 321 / 1213 / 32					17398 / 480	08															212		
		1834					23808	634				23472													

Assessment Roll and Tax List of Real Property in the Town of Lowere, Cass County, Minnesota, for Taxes for the Year 1946.

	In Whose Name Assessed	To Whom Transferred	Description of Property	Sec. or Lot	Town or Block	Range	Number of Acres of Land	Land Exclusive of Structures Improvements	Buildings and Other Structures	Machinery Permanently Attached to Real Estate	Total True and Full Value	Rural Homestead Up to $1,000 20%	Rural Over $1,000 and Non-Homestead 33⅓%	All Other Homestead Up to $1,000 25%	All Other Over $1,000 and Non-Homestead 40%	All Other Machinery Permanently Attached to Real Estate 33⅓%	Total Assessed Value	Total Assessed Value Equalized by the Board of Review	Final Equalized Value	Sold for Taxes	Valuations by School Districts as Equalized by Department of Taxation	Rate and Tax Less Homestead Exemption	Rate Tax on Non-Homestead	Total General Tax	Special Taxes	Total Taxes	Paid	When Paid	Number of Receipt	March Settlement 1947	June Settlement 1947	Penalty	November Settlement 1947	Penalty	Collections to First Monday in January 1948	Penalty	Delinquent to First Monday in January 1948	Total Delinquent Tax and Penalty	Remarks
							Acres 100ths	Dollars	Dollars	Dollars	Dollars	Dollars	Dollars	Dollars	Dollars	Dollars	Dollars	Dollars	Dollars		Dollars	Dollars	$ cts.	$ cts.	$ cts.	$ cts.	$ cts.	Month Day Year		$ cts.	$ cts.	$ cts.	$ cts.	$ cts.	$ cts.	$ cts.	$ cts.	$ cts.	
	Town of Dt. Mary Landis																																						
	Elmer + Naomi Haldeen	A. Mather	5½ acs. of N½ of SW¼ of SW¼ exc. of NE¼ of NE¼ Lot 8	23	139	30	6.00	90	160		250	50					50	50																					
			NW¼ of NE¼				Lake																																
	E. R. Lippke		Lot 6 Sec. 23 Twp. 139 Rge. 30 Lake Shore Lots 1 & 2 Block 1 Lake Shore Lots 1 & 2 Block 2				10.04	70			70	14		(Corrected by assessor 10-25-46 ew)			53	53																					
			Lot 3 of S. 1/2 of Lot 3 Block 2 S. Shore				20.05																																
	Arthur + Lettie May Hart		SE¼ of NE¼ Lot 5				22.70	20	70		100	20					20	20																					
	Maurice I. Ivy + Eliza J. Ivy		N. 95.13' of Lot 5 Block 2 S. Shore				1.00	21	70		91		7	(Corrected by assessor 10-25-46 ew)			73	73																					
	E. R. Lippke	Alice Florence M. Lowere	Lacon of Lot 4				2.35	90	420		510	84	69	Record			153	161																					
	~~Adolph + Esther A. Thomas~~		~~NW¼ of NW¼~~				~~2.30~~	~~40~~	~~270~~		~~310~~	~~62~~	~~48~~	Record			~~110~~	~~80~~																					
	~~Geo. Dr. Mary Landis~~																																						
	Elmer Haldeen + Naomi Haldeen		SW¼ of NW¼				1.00	25			25	5					5	6																					
	E. R. Lippke		Lot 3 Sec. 23 Twp. 139 Rge. 30 ~~SE¼ of NW¼~~				3.45	55			55	11					55	63																		1.17	1.23		
	~~Otto Fritz + Richard Naumann~~		Lot 3 Sec. 23 Twp. 139 Rge. 30 ~~NW¼ of NW¼~~				1	20	25		45	9	15				15	16																					
	Isaac M. Walker		NE¼ of SW¼ Lot 8 Block 2 Lake Shore Lots				3.50	275			275	55					55	63																					
			Lot 8 Block 2 Lake Shore Lots ~~NW¼ of SW¼~~ ¼ ac.					100			100	20					20	21																					
			~~SW¼ of SW¼~~ Lot 9				2.66	275	260		475	95					95	101																					
	Henry C. + Verner E. Montman		~~SW¼ of SW¼~~ Lot 9				6.00	3			3	1					1	1																					
	I. M. Walker		SE¼ of SW¼ 7				16.00	280			280	56	1				57	61																					
			~~Lot 7 Block 2 Lake Shore Lots~~					245			245	49					49	56																					
	Nettie M. Lowere		~~SW¼ of SW¼ Lot 7 Block 2 Lake Shore Lots~~				3	61	240		301		60				87	92																					
	Dwight R. Thomas Co. + Ina L. Thomas		NE¼ of SE¼				37.70	276			276		55				55	63																					
								50			50		10				10	11																					
								275			275		55				55	63																					
								275			275		55				55	63																					
			NW¼ of SE¼				40	275	69		344		69				69	79																					
			Lot 6 Lake Shore Lots					275			275		55				55	63																					
			~~SW¼ of SE¼~~					275			275		55				55	63																					
			SE¼ of SE¼ less 2.2 acs.				29.60	275			275		55				55	63																					
								275			275		55				55	63																					
								275			275		55				55	63																					
								275			275		55				55	63																					
								275			275		55				55	63																					
								275			275		55				55	63																					
	Lyle A. + Coral V. Thomas		20 rods N. of S. 1/2 E. W. in SW cor. of NW¼ of SE¼				2.21	45			45		9				9	10																					
								~~275~~	~~1541~~		~~1816~~	~~64~~	~~1541~~				~~1605~~	~~1846~~																					
			(continued on next page)				87.00	2,937	1,469		4,406	500	652				1,152	1,152																					
								2937	1469		4406	500	652				1152																					

Line	Sold for Taxes	Valuations by School Districts as Equalized by Department of Taxation	Total Taxes	Paid	When Paid	Number of Receipt	March Settlement 1947	June Settlement 1947	Penalty	November Settlement 1947	Penalty	Collections to First Monday in January 1948	Penalty	Delinquent to First Monday in January 1948	Total Delinquent Tax and Penalty	Remarks
1	H 53		908	✓										908	9.99	
2				✓												
3	H 14		240	✓	PAID IN FULL MAR - 4 1947	3239	240									
4	H 21		360	✓	PAID IN FULL APR 25 1947	4511		360								
5		7	130	04												
6		H 84	3000	50	PAID IN FULL APR 29 1947	4141		3050								
7		H 77	1490	28												
		H 54														
		H 41														
8		H 6	112	✓	PAID IN FULL JUN 12 1947	5444		112								
9	H 63		1080	✓	PAID IN FULL APR 2 1947	4777		1080						1.17	1.23	
10		16	294	10	1st Half Paid MAY 28 1947	4892		154								
					2nd Half Paid OCT 27 1947	11820				154						
11	H 63		1080		PAID IN FULL MAR 19 1947	3244		1080								
12	H 101		1730		PAID IN FULL MAR 19 1947	3244		1730								
13		1	18		2nd Half Paid OCT 24 1947	11412				09						
					1st Half Paid MAY 19 1947	3720		09								
14	H 56		960		PAID IN FULL MAR 19 1947	3244		960								
15		90	1638	60												
16	92		1576	60	Paid in full on previous levy of 1947 Assessment (1946 levy) Corrected by County Auditor and paid by Auditor									1738	9.19	12
														1636	9.00	
17	127		2176	84	PAID IN FULL JUL - 7 1947											
18	92		1576	60	PAID IN FULL JUL - 7 1947											
19	92		1576	60	PAID IN FULL JUL - 7 1947											
20		17	316	12	PAID IN FULL APR 28 1947	4723		328								
	H 541 129															
	24 463	Agri	12262													
	774 278	A.U.	7042													
	1187		20304	428												
			20732													

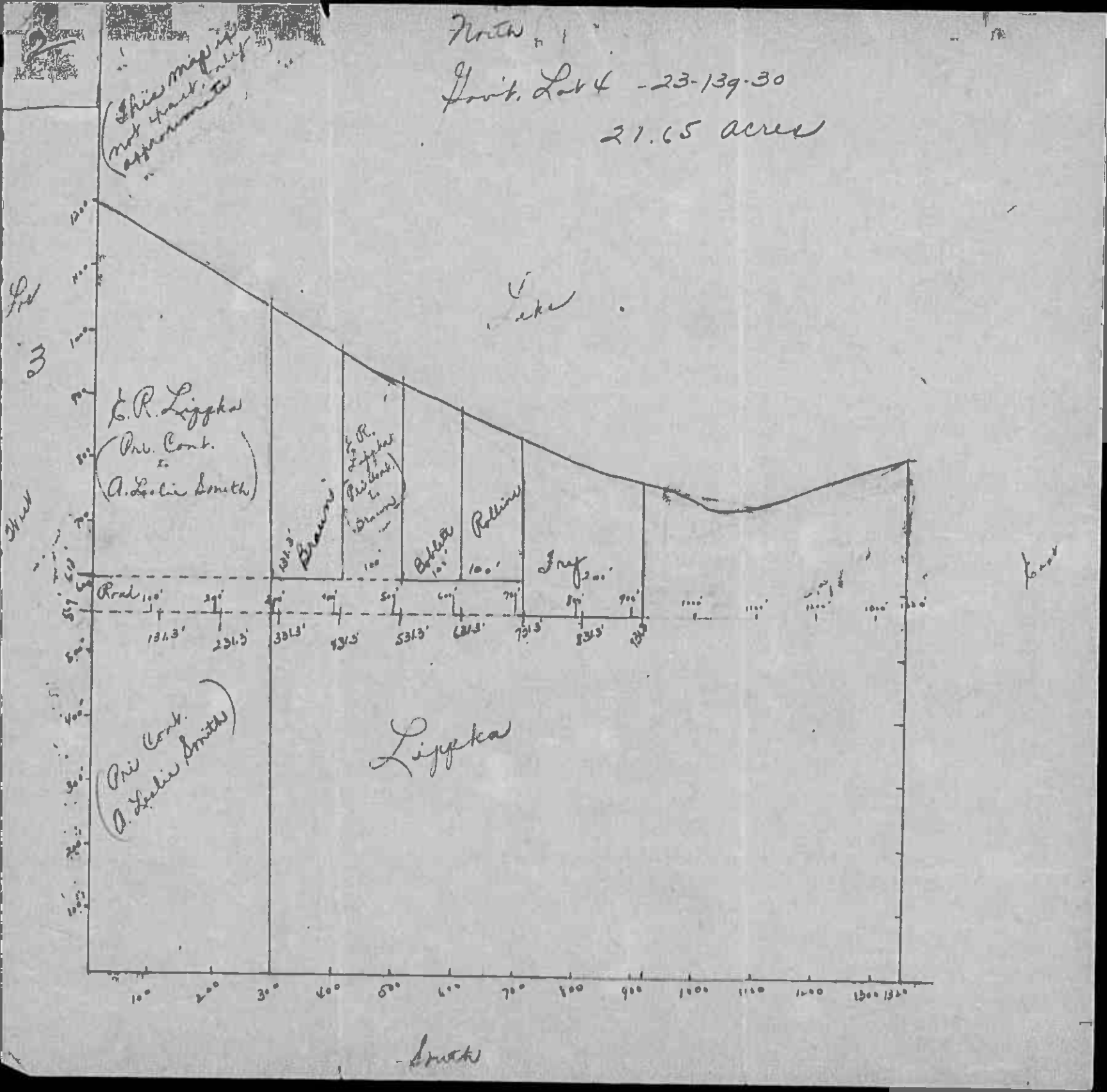
North
Govt. Lot 4 - 23-13q-30
21.65 acres
(This map is not exactly approximate)
Lake
E. R. Lizzka
(Pur. Cont. to A. L. Lie Smith)
Brown
Rollins
Frey
Road
131.3'
261.3'
331.3'
531.3'
631.3'
731.3'
831.3'
1300
Lizzka
(Pur. Cont. A. Lulie Smith)
100
200
300
400
500
600
700
800
900
1000
1100
1200
1300
1320
South

Assessment Roll and Tax List of Real Property in the Town of Powers

Cass County, Minnesota, for Taxes for the Year 1946.

Form 4 CD — Issue serial number, continue

	In Whose Name Assessed	To Whom Transferred	Description of Property: Subdivision	Sec. or Lot	Town or Block	R. Range	Number of Acres of Land: Acres	100ths	No. School District	Land Exclusive of Structures and Improvements (True and Full Valuations)	Buildings and Other Structures	Machinery Permanently Attached to Real Estate	Total True and Full Value	Rural: Homestead Up to $4,000 20%	Rural: Over $4,000 and Non-Homestead 33⅓%	All Other: Homestead Up to $4,000 25%	All Other: Over $4,000 and Non-Homestead 40%	Machinery Permanently Attached to Real Estate 33⅓%	Total Assessed Value	Total Assessed Value as Equalized by the Board of Review	Final Equalized Value	Sold for Taxes	Valuations by School Districts as Equalized by Department of Taxation	Rate and Tax Less Homestead Exemption	State Tax on Non-Homestead 6.60 Mills	Total General Tax	Special Taxes	Total Taxes	Paid	When Paid	Number of Receipt	March Settlement 1917	June Settlement 1917	Penalty	November Settlement 1917	Penalty	Collections to First Monday in January 1918	Penalty	Delinquent on First Monday in January 1918	Total Delinquent Tax and Penalty	Remarks
1			NE ¼ of NE ¼	23	139	30	+	00																																	
2	Thomas A. Brown & Emma Campbell Brown		E 581.3' of W 631.3' and S 611' of NW ¼ of NE ¼				120		30	28	38		66		22				22		22				4.80	14		4.34	2	PAID IN FULL	MAY 5 1947	4789	4.24								
3	Clarence L. & Lillie Pierce & Robert		SW ¼ of NE ¼				66		30	15			15		5				5		5				94	04		98	3	PAID IN FULL	APR 24 1947	4676	98								
4	Orin M. & Ella K. Perkins		SE ¼ of NE ¼				50		30	12			12		4				4		4				74	02		16	4												
5	Lyle Thomas		1 acre of Lot 6				1		30	30	90		120		36				36		36				108	26		134	5	PAID IN FULL	APR 28 1947	4732	134							76	84
6	Pierce & Pierce (Pierce Cooperative Association)		NE ¼ of NW ¼				150		30	53	37		90	18					18		18			4	18	336		336	6	PAID IN FULL	APR 28 1947	4748	336								
7	" " " " "	Thomas A. Brown & Emma Campbell Brown	SW ¼ of NW ¼				75		30	18			18		6				6		6				112	04		116	7											116	128
8			SW ¼ of NW ¼																										8												
9			SE ¼ of NW ¼																										9												
10	Floyd & Ruth Skinner		200'x400' on S line of Lot 6				120		30	40	90		130		24				24		24				4.66			4.66	10											466	
11			NE ¼ of SW ¼																										11												
12	N. A. Norman		~~NW ¼ of SW ¼~~ 1 acre of Lot 3				1		30	30			30		10				10		12				224	08		232	12	PAID IN FULL	JUN 30 1947	4853	232								
13	Peter & Ann Kuhns		~~SW ¼ of SW ¼~~ 1 acre of Lot 3				1		30	30	120 omitted & added 4/16/69		150		44				10		12				820	30	omitted prev. added 4/16/69	850	13	PAID IN FULL	JUN 30 1947	4854	232								
14	Anthony & Helen Schroeder		~~SE ¼ of SW ¼~~ 1 acre of Lot 3				1		30	30	200 " " 336		230		79				10		12				1472	52	" " "	1524	14	PAID IN FULL	JUN 30 1947	4855	232							618	added 4/16/69
15	West Virginia Iron Co.		NE of SE (prev. N. of NW of Lot 2)				3	3																					15											1292	" "
16			NE ¼ of SE ¼																										16												
17			NW ¼ of SE ¼																										17												
18			SW ¼ of SE ¼																										18												
19			SE ¼ of SE ¼																										19												
20																													20												
							540			~~160~~ 813	~~160~~ 235		~~320~~ 548	~~36~~ 43	~~90~~ 116				~~126~~ 90		~~154~~ 154				~~2872~~ 2872	74		2946													

Sold for Taxes: N. A. 2872 74

Form 4 CD

Assessment Roll and Tax List of Real Property in the Town of Powers

Cass County, Minnesota, for Taxes for the Year 1946.

	In Whose Name Assessed	To Whom Transferred	Description of Property: Subdivision	Sec. or Lot	Town or Block	Range	Number of Acres of Land (Acres / 100ths)	No. School District	Indicate Taxes Paid Prior to Sale	Indicate Taxes Paid Prior to Sale	True and Full Valuations: Land Exclusive of Structures and Improvements (Dollars / Cts.)	Buildings and Other Structures (Dollars)	Machinery Permanently Attached to Real Estate (Dollars)	Total True and Full Value (Dollars)	Assessed Valuations: Rural: Homestead Up to $4,000 20% (Dollars)	Rural: Over $4,000 and Non-Homestead 33⅓% (Dollars)	All Other: Homestead Up to $4,000 25% (Dollars)	All Other: Over $4,000 Non-Homestead 40% (Dollars)	All Other: Machinery Permanently Attached to Real Estate 33⅓% (Dollars)	Total Assessed Value (Dollars)	Total Assessed Value as Equalized by the Board of Review (Dollars)	Final Equalized Value (Dollars)
1	Paul Stehr		NE ¼ of NE ¼	24	139	30	40				415 / 3 69	270		685 / 6 39	137 / 1 28					126	137	
2	Norbert Stehr		NW ¼ of NE ¼				40				375 / 2 40	100		375 / 2 40	75 / 1 53					68	75	
3	" "		SW ¼ of NE ¼				40				275 / 2 40			275 / 2 40	55 / 1 53					48	55	
4	Paul Stehr		SE ¼ of NE ¼				40				415 / 3 60			415 / 3 60	83 / 1 72					72	83	
5																						
6	Chester C. Fellhauer		~~NE ¼ of NW ¼~~ Lot 1				32.25				331 / 2 90	330		661 / 6 20	176 / 1 68	27 / 2 58				134	143	
7	" "		~~NW ¼ of NW ¼~~ " 2				46.75				375 / 3 25			375 / 2 25	75 / 1 68					65	75	
8			~~SW ¼ of NW ¼~~																			
9	Arthur Anderson	Glen Waldron	SE ¼ of NW ¼				40				325 / 2 80	50		375 / 3 30		124 / 1 10				110	124	
10																						
11	Thelma Anderson		NE ¼ of SW ¼				40				321 / 2 79			321 / 2 79		107 / 1 92				93	107	
12	" "		NW ¼ of SW ¼				40				321 / 2 79			321 / 2 79		107 / 1 92				93	107	
13	Geneva Bondy		SW ¼ of SW ¼				40				231 / 2 06	450		681 / 6 50		227 / 2 04				217	227	
14	" "		SE ¼ of SW ¼				40				231 / 2 06			231 / 2 06		77 / 1 92				67	77	
15																						
16	State of Minnesota		NE ¼ of SE ¼																			
17	Norbert Stehr		NW ¼ of SE ¼				40				275 / 2 40			275 / 2 40	55 / 1 53					48	55	
18	Geneva Bondy		SW ¼ of SE ¼				40				231 / 2 06			231 / 2 06		77 / 1 92				67	77	
19	State of Minnesota		SE ¼ of SE ¼																			
20																						
							5½				4818 / 24 95	1200 / 12 00		6018 / 46 15	596 / 5 36	746 / 6 12				1208	1342	

	Sold for Taxes	Validations by School Districts as Equalized by Department of Taxation: District No. 147 Rate 25 Mills	District No. ... Rate ... Mills	District No. ... Rate ... Mills	District No. ... Rate ... Mills	District No. ... Rate ... Mills	Rate and Tax Less Homestead Exemption ... Mills	State Tax on Non-Homestead 6.6 Mills	Total General Tax	Special Taxes	Total Taxes	Paid	When Paid: Month Day Year	Number of Receipt	March Settlement 1947	Late Settlement 1947	Penalty	November Settlement 1947	Penalty	Collections to First Monday in January 1948	Penalty	Delinquent on First Monday in January 1948	Total Delinquent Tax and Penalty	Remarks
		Dollars	Dollars	Dollars	Dollars	Dollars	$ cts.	$ cts.	$ cts.	$ cts.	$ cts.				$ cts.	$ cts.	$ cts.	$ cts.	$ cts.	$ cts.	$ cts.	$ cts.	$ cts.	
1		H 137					2348				2348	1st Half Paid 2nd Half Paid	JUN 28 1947 NOV 7 1947	9047 12428		1174		1174						
2		H 75					1286				1286	PAID IN FULL	MAY 17 1947	5882		2228								
3		H 55					942				942	PAID IN FULL	MAY 17 1947											
4		H 83					1422				1422	1st Half Paid 2nd Half Paid	JUN 28 1947 NOV 7 1947	9047 12428		711		711						
5																								
6		H 116 H 27					2450	18			2468	Part Paid	JUN 28 1947	9048		1934						1220	1342	Bal. due 18.22
7		H 75					1286				1286	Part Paid	JUN 28 1947									660		
8																								
9		124					2124	82			2206											2206	2427	
10																								
11	SOLD FOR TAXES	107					1834	70			1904											1904		
12	SOLD FOR TAXES	107					1834	70			1904											1904		
13		227					3840	150			4046	PAID IN FULL	JUN 25 1947	9414		5410								
14		77					1320	50			1370	PAID IN FULL	JUN 25 1947											
15																								
16																								
17		H 55					942				942	PAID IN FULL	MAY 17 1947	5882		942								
18		77					1320	50			1370	PAID IN FULL	JUN 25 1947	9414		1370								
19																								
20																								
		# 596 34 746 1345					22998	490			23488													

Assessment Roll and Tax List of Real Property in the Town of Powers

	In Whose Name Assessed	To Whom Transferred	Description of Property: Subdivision	Sec. or Lot	Town or Block	Range	Number of Acres of Land: Acres	100ths	No. School District	Indicate Homestead Tax by X	Indicate Non-Homestead Tax by X	True and Full Valuations: Land Exclusive of Structures and Improvements	Buildings and Other Structures	Machinery Permanently Attached to Real Estate	Total Trees and Full Value	Assessed Valuations: Rural: Homestead Up to $1,000 20%	Rural: Over $1,000 and Non-Homestead 33⅓%	All Other: Homestead Up to $4,000 25%	All Other: Over $4,000 and Non-Homestead 40%	All Other: Machinery Permanently Attached to Real Estate 33⅓%	Total Assessed Value	Total Assessed Value to be Equalized by Division of Review	Final Equalized Value
	~~State of Minnesota~~	L. P. Hanson																					
1	State of Minnesota (Cont to L. P. Hanson)		NE ¼ of NE ¼	25	139	30																	
2	State of Minnesota (" " ")		NW ¼ of NE ¼				40					201			201	67					67	77	
3	State of Minnesota (" " ")		SW ¼ of NE ¼				40					201			201	67					67	77	
4	Carl B. Hawkins		SE ¼ of NE ¼				40					201			201	67					67	77	
5																							
6	Geneva Bondy		NE ¼ of NW ¼				40					201			201	67					67	77	
7	" "		NW ¼ of NW ¼				40					201			201	67					67	77	
8	" "		SW ¼ of NW ¼				40					201			201	67					67	77	
9	" "		SE ¼ of NW ¼				40					201			201	67					67	77	
10																							
11	" "		NE ¼ of SW ¼				40					201			201	67					67	77	
12	" "		~~NW ¼ of SW ¼~~ Lot 1				54.10					2500	110		3610	1120					1120	1232	
13			SW ¼ of SW ¼																				
14	" "		~~SE ¼ of SW ¼~~ 2				29.30					1494			1494	498					498	548	
15																							
16	Robert Deere		NE ¼ of SE ¼				40					201			201	67					67	77	
17	~~State~~ of Minnesota (~~Cont to L. P. Hanson~~)		NW ¼ of SE ¼				40					201			201	67					67	77	
18	~~State~~ of Minnesota (" " ")		SW ¼ of SE ¼				40					201			201	67					67	77	
19	Edward & Lois Steibel		SE ¼ of SE ¼ less S½ of SW ¼ of SE ¼				30					150			150	50					50	55	
20	Clarence L. Bennett		S½ of SE ¼ of SE ¼				10					48			48	16					16	18	
							563.40					2803	110		2913	971					971	1068	

	Sold for Taxes	Valuations by School Districts as Equalized by Department of Taxation: District No. 144 Rate 40 Mills	District No. ..... Rate ..... Mills	District No. ..... Rate ..... Mills	District No. ..... Rate ..... Mills	District No. ..... Rate ..... Mills	Rate and Tax Less Homestead Exemption ..... Mills	State Tax on Non-Homestead 6 Mills	Total General Tax	Special Taxes	Total Taxes	Paid	When Paid	Number of Receipt	March Settlement 1947	June Settlement 1947	Penalty	November Settlement 1947	Penalty	Collections to First Monday in January 1948	Penalty	Delinquent on First Monday in January 1948	Total Delinquent Tax and Penalty	Remarks
		Dollars	D-Cents	Dollars	Dollars	Dollars	$ cts.	$ cts.	$ cts.	$ cts.	$ cts.		Month Day Year		$ cts.	$ cts.	$ cts.	$ cts.	$ cts.	$ cts.	$ cts.	$ cts.	$ cts.	
1												1												
2	SOLD FOR TAXES	77					1320	50			1370	2										1370	1507	
3	SOLD FOR TAXES	77					1320	50			1370	3										1370	1507	
4		77					1320	50			1370	4	PAID IN FULL MAR 20 1947	3811		1370								
5												5												
6		77					1320	50			1370	6	PAID IN FULL JUN 25 1947											
7		77					1320	50			1370	7	PAID IN FULL JUN 25 1947	9916		54.80								
8		77					1320	50			1370	8	PAID IN FULL JUN 25 1947											
9		77					1320	50			1370	9	PAID IN FULL JUN 25 1947											
10												10												
11	SOLD FOR TAXES	77					1320	50			1370	11										73.70		
12	SOLD FOR TAXES	132					2262	88			2350	12										23.50		
13												13												
14	SOLD FOR TAXES	55					942	36			978	14										9.78		
15												15												
16	SOLD FOR TAXES	77					1320	50			1370	16										13.70		
17	SOLD FOR TAXES	77					1320	50			1370	17	PAID IN FULL NOV 28 1947	11147						27.40	27.40			
18	SOLD FOR TAXES	77					1320	50			1370	18	PAID IN FULL NOV 28 1947											
19	SOLD FOR TAXES	58					994	38			1032	19										10.32		
20	SOLD FOR TAXES	18					308	12			320	20										3.20		
							19026	724			19750													

Point Lake Woodland Lake Mission Beach Horseshoe Beach Lake Boy Il Sueno

Assessment Roll and Tax List of Real Property in the Town of Pomeroy

Cass County, Minnesota, for Taxes the Year 1946.

For 4 CD — Form 4 CD — Form 4 CD — Form 4 CD

	In Whose Name Assessed	To Whom Transferred	Description of Property: Subdivision	Sec. or Lot	Town or Block	Range	Number of Acres of Land (Acres, Mills)	No. School District	Information Furnished Tax Dept.	Information Furnished Tax Dept.	True and Full Valuations: Land Exclusive of Structures and Improvements	Buildings and Other Structures	Machinery Permanently Attached to Real Estate	Total True and Full Value	Assessed Valuations, Rural: Homestead Up to $4,000 20%	Over $4,000 and Non-Homestead 33⅓%	All Other: Homestead Up to $4,000 25%	Over $4,000 and Non-Homestead 40%	Machinery Permanently Attached to Real Estate 33⅓%	Total Assessed Value	Total Assessed Value Equalized by Board of Review	Final Equalized Value
							Acres Mills				Dollars	Dollars	Dollars	Dollars	Dollars	Dollars	Dollars	Dollars	Dollars	Dollars	Dollars	Dollars
1	~~Stella Berg~~ Wilbur Leopold Cabot		~~NE¼ of NE¼~~																			
			Lot 6 26.13 ac								249			249		83						
2	~~Charles Arthur Lyons~~		~~NW¼ of NE¼~~ less 3 ac				4.75				219			219		73				73	83	
	~~Jessie Catherine Lyons~~		~~SW¼ of NE¼~~ Lot 5				52.50				301			301		100				100	114	
3											282	290		572		184				184	197	
4			SE¼ of NE¼																			
5	Louis A. & Amanda H. Kuen		3 ac in NW cor. of Lot 6				3.00				56	188		244		46				46	49	
6	Geneva Bondy		~~NE¼ of NW¼~~ Lot 3				24.65				138			138		46				46	49	
											1,150			1,150		460				460	492	
7	Henry C. & Vernice E. Montman		~~NW¼ of NW¼~~ " 1				30.00				276			276		92				92	98	
											390	225		615		155				155	167	
8	Geneva Bondy		~~SW¼ of NW¼~~ " 2				27.10				156			156		52				52	56	
											125			125		42				42	45	
9	" "		~~SE¼ of NW¼~~ " 4				29.75				165			165		55				55	59	
											147			147		49				49	56	
10																						
11	State of Minnesota		NE¼ of SW¼																			
12	State of Minnesota		NW¼ of SW¼																			
13	Harley D. Coffland		SW¼ of SW¼				40				276			276		92				92	98	
											390	225		615		155				155	167	
14	" "		SE¼ of SW¼				40				276			276		92				92	98	
											390			390		130				130	140	
15	Geneva Bondy		2 Rods 10 in width off S side of Lot 7				5				27			27		9				9		
											27			27		9				9		
16	" "		~~NE¼ of SE¼~~ Lot 1 less 5 ac				41.80				207			207		69				69	77	
											207			207		69				69	77	
17	Stella Berg		NW¼ of SE¼				40				201			201		67				67	77	
											201			201		67				67	77	
18	State of Minnesota		~~SW¼ of SE¼~~ Lot 8																			
19			SE¼ of SE¼																			
20																						
							322.80				2394	738		3132		1044				1044		
											2065	738		2803		934				934		
																934				934		

	Sold for Taxes	Valuations by School Districts at Equalized by Department of Taxation: District No. 179 Rate 71 Mills	District No. 2-62 Rate 73.5 Mills	District No. ..... Rate ..... Mills	District No. ..... Rate ..... Mills	District No. ..... Rate ..... Mills	Rate and Tax Less Homestead Exemption ..... Mills	State Tax on Non-Homestead 16 ..... Mills	Total General Tax	Special Taxes	Total Taxes	Paid	When Paid (Month Day Year)	Number of Receipt	March Settlement 1947	June Settlement 1947	Penalty	November Settlement 1947	Penalty	Collections to First Monday in January 1948	Penalty	Delinquent on First Monday in January 1948	Total Delinquent Tax and Penalty	Remarks
		Dollars	Dollars	Dollars	Dollars	Dollars	$ cts.	$ cts.	$ cts.	$ cts.	$ cts.				$ cts.	$ cts.	$ cts.	$ cts.	$ cts.	$ cts.	$ cts.	$ cts.	$ cts.	
1																								
2		450					856				856	2nd Half Paid	AUG - 7 1947											
		83					1422	54	Abatement #3433		1476	1st Half Paid	MAY 24 1947	10559				1476				6.00	Abatement #2878	
3		1118					2022				2022	2nd Half Paid	AUG - 7 1947	10261		1439								
		197					3376	120	Abatement #3433		3506	1st Half Paid	MAY 24 1947											14.84 abated
4																								
5			48				894	32			926	PAID IN FULL	APR 14 1947	10483		926								
6		46					788	30			818											8.18	8.00	
7		467					2862	110			2972	2nd Half Paid	OCT 24 1947	11413										
												1st Half Paid	MAY 19 1947	2760		1486		1486						
8		52					892	34			926											9.26	10.19	
9		56					960	36			996											9.96	10.96	
10																								
11																								
12																								
13		187					2348	90			2438	2nd Half Paid	AUG 29 1947											
												1st Half Paid	MAY 26 1947	10657		2037								
14		92					1576	60			1636	2nd Half Paid	AUG 29 1947											
												1st Half Paid	MAY 26 1947	10724				2037						
15	SOLD FOR TAXES	89					7526	58			1584											15.84	17.42	Interest requested
16																								
17	SOLD FOR TAXES	77					1320	50			1370											13.70		
18																								
19																								
20																								
		2996	48			Rate	17070																	
			1044			N/a	894																	
							17964	684			18648													

Point Bend Woodland | Pine Mission Beach | Barnesville Beach | Spring Bay | Ft. Bemis

Assessment Roll and Tax List of Real Property in the Town of Powers

	In Whose Name Assessed	To Whom Transferred	Description of Property: Subdivision	Sec. or Lot	Town or Block	Range	Number of Acres of Land (Acres / 100ths)	No School District	Inhabitants Assessed to Vote	Inhabitants Not Assessed to Vote	True and Full Valuations: Land (Exclusive of Structures and Improvements)	Buildings and Other Structures	Machinery Permanently Attached to Real Estate	Total True and Full Value	Assessed Valuations: Rural: Homestead Up to $1,000 20%	Rural: Over $1,000 and Non-Homestead 33⅓%	All Other: Homestead Up to $1,000 25%	All Other: Over $1,000 Non-Homestead 40%	All Other: Machinery Permanently Attached to Real Estate 33⅓%	Total Assessed Valuation as Equalized by the Board of Review	Final Equalized Value
							Acres				Dollars	Dollars	Dollars	Dollars	Dollars	Dollars	Dollars	Dollars	Dollars	Dollars	Dollars
1	Henry C. & Vernie E. Montonen		~~NE¼ of NE¼~~ Lot 1	2	139	30	12.00				12			12		4				4	5
2			NW¼ of NE¼																		
3			SW¼ of NE¼																		
4	Frank & Libbie May Wilson		SE¼ of NE¼				3														
5	Peter Thorberg		~~Lot 4 of Sec 4~~				4				18			18	3					3	4
6	A. M. Barker		~~NE¼ of NW¼~~								240			240	4	55				48	55
7	Peter Thorberg		~~NW¼ of NW¼~~				12				70			70	14					14	16
8	Wm. A. Burnson		SW¼ of NW¼				36				217			217				64		64	69
9	Marcus Rock		~~SE¼ of NW¼~~ Lot 4				40				180			180				60		60	67
10	Lloyd Granger		~~Lots of Sec 4~~				28				2613	100		2713		127		127		127	141
11	Mary N. & Jeanette Powers		NE¼ of SW¼				40				192	42		234		70		78		70	78
12	Wm. A. Burnson		~~NW¼ of SW¼~~ Lot 6				17.75				231			231		67		67		67	77
13	Mary N. & Jeanette Powers		~~SW¼ of SW¼~~ " 7				11.05				101			101		29		29		29	33
14	" " "		SE¼ of SW¼				40				90			90		30		30		30	35
15											231			231		67		67		67	77
16	Frank Reynolds		~~NE¼ of SE¼~~ " 2				34.10				213			213		62		62		62	71
17			NW¼ of SE¼								186			186							
18	R. H. De Marce		SW¼ of SE¼				40				231			231		67		67		67	77
19	~~State of Minnesota~~ Harley D. Coffland		SE¼ of SE¼				40				231			231		67		67		67	77
20																					
							388.10				2133	142		2275	168	680				848	975

	Sold for Taxes	Valuations by School Districts as Equalized by Department of Taxation: District No. 147 Rate 35 Mills	District No. 2 Rate 35 Mills	District No. ..... Rate ..... Mills	District No. ..... Rate ..... Mills	District No. ..... Rate ..... Mills	Rate and Tax Less Homestead Exemption ..... Mills	State Tax on Non-Homestead 6 ..... Mills	Total General Tax	Special Taxes			Total Taxes	Paid	When Paid (Month Day Year)	Number of Receipt	March Settlement 1947	June Settlement 1947	Penalty	November Settlement 1947	Penalty	Collections to First Monday in January 1948	Penalty	Delinquent on First Monday in January 1948	Total Delinquent Tax and Penalty	Remarks
		Dollars	Dollars	Dollars	Dollars	Dollars	$ cts.	$ cts.	$ cts.	$ cts.	$ cts.	$ cts.	$ cts.				$ cts.	$ cts.	$ cts.	$ cts.	$ cts.	$ cts.	$ cts.	$ cts.	$ cts.	
1			5				94	04					98	2nd Half Paid 1st Half Paid	OCT 24 1947 MAY 19 1947	11412 2750		49		49						
2																										
3																										
4																										
5		N 4					74						74	1st Half Paid 2nd Half Paid	JUN 10 1947 NOV - 5 1947	9027 22824		37		37						
6	N 59						942						942	1st Half Paid	MAY 10 1947	2207		471							471	518
7	N 16						274						274	1st Half Paid 2nd Half Paid	JUN 16 1947 NOV - 5 1947	9077 22824		137		137						
8	69						1182	46					1228													
9	141						2416	94					2510	PAID IN FULL	OCT 27 1947	11624				2510	88				1288	1351
10	78						1336	52					1388	PAID IN FULL	APR 28 1947	4124		1388								
11	SOLD FOR TAXES 77						1320	50					1370												1370	
12	33						566	22					588												588	647
13	SOLD FOR TAXES 35						600	24					624												624	
14	SOLD FOR TAXES 77						1320	50					1370												1370	
15																										
16	SOLD FOR TAXES 71						1216	46					1262	PAID IN FULL	JUN 26 1947	9363		1262								
17																										
18	77						1320	50					1370	PAID IN FULL	MAY 21 1947	6366		1370								
19	77						1320	50					1370	PAID IN FULL	AUG 29 1947	10711				1370						
20																										
	N 71 TH 735 806				Agri N.A.	138.12 167 13980	488						14468													

Point Lake Woodland Pine Island Beach Horseshoe Beach Long Bay Ft. Bemis

Form 4 CD

Assessment Roll and Tax List of Real Property in the Town of Power — Cass County, Minnesota, for Taxes for the Year 1946.

No.	In whose name assessed	To whom transferred	Description of property: Subdivision	Sec. or Lot	Town or Block	Range	Number of Acres of Land (Acres / Mills)	Indicate Homestead by Yes or No	Indicate Homestead of Wife by Yes or No	True and Full Valuations: Land Exclusive of Structures and Improvements (Dollars)	Buildings and Other Structures (Dollars)	Machinery Permanently Attached to Real Estate (Dollars)	Total True and Full Value (Dollars)	Assessed Valuations: Rural: Homestead Up to $4,000 20% (Dollars)	Rural: Over $4,000 and Non-Homestead 33⅓% (Dollars)	All Other: Homestead Up to $4,000 25% (Dollars)	All Other: Over $4,000 and Non-Homestead 40% (Dollars)	Machinery Permanently Attached to Real Estate 33⅓% (Dollars)	Total Assessed Value (Dollars)	Total Assessed Value as Equalized by the Board of Review (Dollars)	Final Equalized Value (Dollars)
1	Peter Thorberg	Peter & Edna C. Thorberg	NE¼ of NE¼	28	139	30	40			240	280		520	104					104	111	
2	~~John Fatt~~ Edwin + Helen Falk		~~NW¼ of NE¼~~ Lot 2				57			460	191		651		217				217	240	
3	State of Minnesota	Margaret A. Luebben et al, heirs of J. A. Luebben	~~SW¼ of NE¼~~ Lot 1 less 6 acres in line, 45 rods wide, lying on the west side of the following described tract: Beginning at the southwest corner of the NE¼ of the NE¼ of Section 28, Twp. 139 N., Range 30 W., thence N. along the west line of said NE¼ of the NE¼ 45 rods, thence E. parallel with the south line of said NE¼ of the NE¼ 34 rods, thence S. parallel with the west line of said NE¼ of the NE¼ 45 rods to the south line of said NE¼ of the NE¼, thence W. on said south line 34 rods to the place of beginning, containing 6 acres, more or less, excepting therefrom the following described tract: Commencing at the southwest corner of the NE¼ of the NE¼ of said Section 28, Twp. 139 N., Range 30 W., thence N. along the west line of said NE¼ of the NE¼ 45 rods, thence E. parallel with the south line of said NE¼ of the NE¼ 34 rods, thence S. parallel with the west line of said NE¼ of the NE¼ 45 rods to the south line of said NE¼ of the NE¼, thence W. on said south line 34 rods to the place of beginning, containing 6 acres, more or less.				10.55												
4	Peter Thorberg	Peter & Edna C. Thorberg	SE¼ of NE¼				16														
5			E. 21 rods of Lot 1																		
6	Isaac M. Walker, Jr.		NE¼ of NW¼				40			320	170		490	64					98	108	
7	" "		NW¼ of NW¼				40			280			280	56					56	62	
8	Margaret + Wiley P. Bloom		SW¼ of NW¼				40			280			280	56					56	62	
9	State of Minnesota		~~SE¼ of NW¼~~ Lot 3																		
10	Kenneth Luebben						67			18			18		5				5	6	
11			NE¼ of SW¼																		
12	Margaret + Wiley P. Bloom		~~NW¼ of SW¼~~ Lot 4				55.75			340	239		579		193				193	210	
13	Harold + Sadie Smith		~~SW¼ of SW¼~~ - 5				48.90			340	270		610	112	67				179	190	
14			SE¼ of SW¼																		
15	Margaret L. Luebben		Commencing at the S. E. corner of Lot 1, Block 1, Power, thence W. 127 rods to the S. W. corner of said Block 1, thence N. 16 rods, thence E. parallel with the south line of said Block 1, 127 rods to the east line of said Block 1, thence S. 16 rods to the place of beginning, containing 12 acres, more or less, excepting therefrom the following described tract: Commencing at the S. E. corner of said Block 1, thence W. along the south line of said Block 1, 127 rods, thence N. 16 rods, thence E. parallel with the south line of said Block 1, 127 rods, thence S. 16 rods to the place of beginning, containing 12 acres, more or less.				67												
16	State of Minnesota		N. 70 rods of S. 86 rods of Lot 1																		
17	Peter Thorberg	Peter & Edna C. Thorberg	NW¼ of SE¼				1.00			5			5	1					1	1	
18	J. D. Dreyer		Beginning at the N. E. corner of Block 14, Power, thence W. 14 rods, thence S. 14 rods, thence E. 14 rods, thence N. 14 rods to the place of beginning, containing 1.25 acres, more or less, excepting therefrom the following described tract: Beginning at the N. E. corner of said Block 14, thence W. 14 rods, thence S. 14 rods, thence E. 14 rods, thence N. 14 rods to the place of beginning, containing 1.00 acres, more or less.				1.25			15			15						
19	Katherine Verdi R. Blackford		~~SE¼ of SE¼~~ Lot 6				4.45			25			25		8				8	9	
20	Waldo E. Luebben						67			15			15		5				5	6	
			Continued on next page				207.1			2346	1155		3499	437	293				881	970	
							207.10														

Cass County, Minnesota, for Taxes for the Year 1946.

No.	Sold for Taxes	Valuations by School Districts as Equalized by Department of Taxation: District No. 2 Rate 39 Mills	District No. 3 Rate 39 Mills	District No. ..... Rate ..... Mills	District No. ..... Rate ..... Mills	Rate and Tax Less Homestead Exemption ..... Mills	State Tax on Non-Homestead 6.6 Mills	Total General Tax	Special Taxes	Total Taxes	Paid	When Paid (Month Day Year)	Number of Receipt	March Settlement 1947	June Settlement 1947	Penalty	November Settlement 1947	Penalty	Collections to First Monday in January 1948	Penalty	Delinquent on First Monday in January 1948	Total Delinquent Tax and Penalty	Remarks
		Dollars	Dollars	Dollars	Dollars	$ cts.	$ cts.	$ cts.	$ cts.	$ cts.				$ cts.		$ cts.	$ cts.	$ cts.	$ cts.	$ cts.	$ cts.	$ cts.	
1		111				1902				1902	1st Half Paid 2nd Half Paid	JUN 16 1947 NOV - 5 1947	9877 2224	951		95							
2		240				4112	158			4270	1st Half Paid 2nd Half Paid	JUL 22 1947 JUN 17 1947	1357 8614		2135		213						
3																							
4		27	Remember Crop #158 Club Dance 11/29/47			462	18			480											480	528	480 added
5		35	and Dance (6-16-47)			600	24			624											624	686	
6		108				1860				1850	PAID IN FULL	MAY 17 1947	5881		2944								
7		64				1096				1096	PAID IN FULL	MAY 17 1947											
8		64				1096				1096	PAID IN FULL	JUN 4 1947	7474		1096								
9																							
10	SOLD FOR TAXES	6				112	04			116											116		
11																							
12		210				3598	138			3736	PAID IN FULL	JUN 4 1947	7474		3736								
13		120 20				2398	14			2412	PAID IN FULL	MAY 10 1947	7200		2412								
14																							
15	SOLD FOR TAXES	6				112	04			116											116		
16																							
17		1				18				18	1st Half Paid 2nd Half Paid	JUN 16 1947 NOV - 5 1947	9877 2224		09		09						
18	SOLD FOR TAXES	5				94	04			98											98		
19		7				168	06			174	PAID IN FULL	MAY - 5 1947	4994		174								
20	SOLD FOR TAXES	6				112	04			116											116		
		463 470 933	970	Agi 1600 n.a. 598 1668			332			17000													

Form 4 CD

Assessment Roll and Tax List of Real Property in the Town of Pawera

	IN WHOSE NAME ASSESSED	TO WHOM TRANSFERRED	DESCRIPTION OF PROPERTY: Subdivision	Sec. or Lot	Town or Block	Range	Number of Acres of Land: Acres	Mills	No. School District	Indicate Homestead by H	Indicate Agricultural Tax or Ba	TRUE AND FULL VALUATIONS: LAND Exclusive of Structures and Improvements	BUILDINGS and Other Structures	MACHINERY Permanently Attached to Real Estate	TOTAL True and Full Value	ASSESSED VALUATIONS: RURAL: Homestead Up to $4,000 20%	RURAL: Over $4,000 and Non-Homestead 33⅓%	ALL OTHER: Homestead Up to $4,000 25%	ALL OTHER: Over $4,000 and Non-Homestead 40%	ALL OTHER: MACHINERY Permanently Attached to Real Estate 33⅓%	TOTAL ASSESSED VALUE	Total Assessed Value as Equalized by the Board of Review	FINAL EQUALIZED VALUE
							Acres	Mills				Dollars	Dollars	Dollars	Dollars	Dollars	Dollars	Dollars	Dollars	Dollars	Dollars	Dollars	Dollars
1			NE ¼ of NE ¼	28	134	30			Real														
2			NW ¼ of NE ¼																				
3			SW ¼ of NE ¼																				
4	Henry Edward Pabst Jean Dorchea Reynolds		SE ¼ of NE ¼																				
5			Beginning at a point 33 rd. N of NW cor. of Lot 1; thence N 90 rd; thence E to water edge; thence along water to S line; thence W to place ~~E 1/2 of NW ¼~~ of beginning				100					13 16	50		63 56		21				21 ~~23~~	22	
7			NW ¼ of NW ¼																				
8			SW ¼ of NW ¼																				
9			SE ¼ of NW ¼																				
10																							
11			NE ¼ of SW ¼																				
12			NW ¼ of SW ¼																				
13			SW ¼ of SW ¼																				
14			SE ¼ of SW ¼																				
15																							
16			NE ¼ of SE ¼																				
17			NW ¼ of SE ¼																				
18			SW ¼ of SE ¼																				
19			SE ¼ of SE ¼																				
20																							
												13 16	50 50		63 56		21 ~~23~~				21 ~~23~~	22	

Cass County, Minnesota, for Taxes for the Year 1946.

	SOLD FOR TAXES	VALUATIONS BY SCHOOL DISTRICTS AS EQUALIZED BY DEPARTMENT OF TAXATION: District No. ..... Rate ..... Mills	District No. ..... Rate ..... Mills	District No. ..... Rate ..... Mills	District No. ..... Rate ..... Mills	District No. ..... Rate ..... Mills	Rate and Tax Less Homestead Exemption ..... Mills	State Tax on Non-Homestead 6.6 Mills	TOTAL GENERAL TAX	SPECIAL TAXES				TOTAL TAXES		PAID	WHEN PAID	Number of Receipt	March Settlement 1947	June Settlement 1947	Penalty	November Settlement 1947	Penalty	Collections to First Monday in January 1948	Penalty	Delinquent on First Monday in January 1948	Total Delinquent Tax and Penalty	REMARKS
		Dollars	Dollars	Dollars	Dollars	Dollars	$ cts.	$ cts.	$ cts.	$ cts.	$ cts.			$ cts.			Month Day Year		$ cts.	$ cts.	$ cts.	$ cts.	$ cts.	$ cts.	$ cts.	$ cts.	$ cts.	
1															1													
2															2													
3															3													
4															4													
5															5													
6			22				410	14						424	6										474	466		
7															7													
8															8													
9															9													
10															10													
11															11													
12															12													
13															13													
14															14													
15															15													
16															16													
17															17													
18															18													
19															19													
20															20													
		22	22				n.a 410	14						424														

Assessment Roll and Tax List of Real Property in the Town of Powers

Cass County, Minnesota, for Taxes for the Year 1946.

	In Whose Name Assessed	To Whom Transferred	Description of Property: Subdivision	Sec. or Lot	Town or Block	Range	Number of Acres of Land	No. School District	True and Full Valuations: Land Exclusive of Structures and Improvements	Buildings and Other Structures	Machinery Permanently Attached to Real Estate	Total True and Full Value	Assessed Valuations: Rural: Homestead Under $4,000 20%	Rural: Over $4,000 and Non-Homestead 33⅓%	All Other: Homestead Under $4,000 25%	All Other: Over $4,000 and Non-Homestead 40%	All Other: Machinery Permanently Attached to Real Estate 33⅓%	Total Assessed Value	Total Assessed Value as Equalized by the Board of Review	Final Equalized Value
							Acres		Dollars	Dollars	Dollars	Dollars	Dollars	Dollars	Dollars	Dollars	Dollars	Dollars	Dollars	Dollars
1	Lee H. + Evelyn L. Hildebrand		NE ¼ of NE ¼	29	Twp 130		40		270	180		500	100					180	110	
2	~~the Trustees of Manchester College~~	Minnie Johnson	NW ¼ of NE ¼				40		369			369		123				123	123	
3			SW ¼ of NE ¼				40		369			369		123				123	123	
4	Lee H. + Evelyn L. Hildebrand		SE ¼ of NE ¼				40		230			230	46					46	46	
5																				
6	~~The Trustees of Manchester College~~	Minnie Johnson	NE ¼ of NW ¼				40		369			369		123				123	123	
7			NW ¼ of NW ¼				40		369			369		123				123	123	
8			SW ¼ of NW ¼				40		369			369		123				123	123	
9			SE ¼ of NW ¼				40		297	310		607		230				230	234	
10																				
11	Sadie E. Miller	Vill. of Backus	NE ¼ of SW ¼				40		462			462		154				154	154	
12	Aaron Zoffke		NW ¼ of SW ¼				40		417	430		847		278				278	273	
13	Village of Backus		SW ¼ of SW ¼																	
14	Sadie E. Miller	Vill. of Backus	SE ¼ of SW ¼				40		400	290		690		230				230	250	
15																				
16	Paul H. + Lulla J. Miller		NE ¼ of SE ¼				40		369			369		123				123	123	
17			NW ¼ of SE ¼				40		321	650		971	107	107				107	123	
18	K. A. E. Lehto		SW ¼ of SE ¼ less 1.17 ac. Hwy				38.83		400	699	10	1099	170	83				253	256	
19	John + Adela Schroeder	Jeffrey D. + Carroll A. Marlow	Part of E ½ of SE ¼				19		160	90		250	50					50	55	
20	~~Klein M. Adolph to Nordsmen~~		(E½ of SE¼ less 19 acres)				21		200	320		520	104					104	110	
										650		650								
									3932	3769		7701	2373					2373	2605	
											32		864	1769						

	Sold for Taxes	Valuations by School Districts as Equalized by Department of Taxation: District No. Rate Mills	District No. Rate Mills	District No. Rate Mills	District No. Rate Mills	Rate and Tax Less Homestead Exemption Mills	State Tax on Non-Homestead 6 Mills	Total General Tax	Special Taxes	Total Taxes	Paid	When Paid	Number of Receipt	March Settlement 1947	June Settlement 1947	Penalty	November Settlement 1947	Penalty	Collections to First Monday in January 1948	Penalty	Delinquent on First Monday in January 1948	Penalty	Total Delinquent Tax and Penalty	Remarks
		Dollars	Dollars	Dollars	Dollars	$ cts.	$ cts.	$ cts.	$ cts.	$ cts.		Month Day Year		$ cts.	$ cts.	$ cts.	$ cts.	$ cts.	$ cts.	$ cts.	$ cts.	$ cts.	$ cts.	
1		H 110				1884				1884	✓ 1 PAID IN FULL	NOV 7 1947												
											1st Half Paid	APR 1 1947	2338											
2		123				2108	82			2190	2nd Half Paid	SEP 10 1947												
											1st Half Paid	APR 1 1947	2337											
3		123				2108	82			2190	2nd Half Paid	SEP 10 1947	4660		2190		2190							
4		H 46				788				788	✓ 4 PAID IN FULL	NOV 7 1947	12398											
5											5													
6		123				2108	82			2190	✓ 6 1st Half Paid	APR 1 1947												
											2nd Half Paid	SEP 10 1947												
7		123				2108	82			2190	1st Half Paid	APR 1 1947	3337		1600									
											2nd Half Paid	SEP 10 1947	10154				5600							
8		123				2108	82			2190	1st Half Paid	APR 1 1947												
											2nd Half Paid	SEP 10 1947												
9		249				4266	164			4430	1st Half Paid													
											2nd Half Paid	SEP 10 1947												
10											10													
11		154				2638	102			2740	✓ 11 PAID IN FULL	MAY 29 1947	6952		2740									
12		278				4764	184			4948	12 PAID IN FULL	JAN 23 1947	866	4948										
13											13													
14		250				4284	166			4450	✓ 14 PAID IN FULL	MAY 29 1947	6952		4450									
15											15													
16											✓ Balance Due	OCT 27 1947	11439											
		123				2108	82			2190	Prev Paid	JUN 6 1947	7952											
17		H 142				2434	94			2434	Prev Paid	JUN 6 1947			4103		4203							
		207				3546	136		Balance Paid OCT 27 1947	3682	Prev Paid	JUN 6 1947												
18		H 86				4558	156			4614	✓ 1st Half Paid	MAY 2 1947	7578		2307									
											2nd Half Paid	NOV 3 1947	12002				2307							
19		H 53				942				942	✓ 19 PAID IN FULL	JUN 25 1947	8242		942									
20		H 110				1884				1884	✓ 20 PAID IN FULL	MAY 28 1947	6929		1884									
		643																						
		2338				44636	1300			45936														
		2660																						

South 200 ft of the
S.E. of S.W. - Sec 29-139-30

Zoeffke

listed to Sadie Miller.
Sold to Taylor Bk 290
included in book.

2 acres of N.W. 1/4 of SE 1/4 of Paul Miller's sold to Geo. Nole Billodeau

house & store	575	
garage	75	
bldgs	650	
land	50	
	700 @ homestead 2090	assessed value 140.

This is subtracted from Paul Miller's.

Assessment Roll and Tax List of Real Property in the Town of Powers, Cass County, Minnesota, for Taxes for the Year 1946.

	IN WHOSE NAME ASSESSED	TO WHOM TRANSFERRED	DESCRIPTION OF PROPERTY: SUBDIVISION	Sec. or Lot	Town or Block	Range	Number of Acres of Land (Acres / 1000s)	No. School District	Indicate Homestead Yes or No	Indicate Non-Homestead Yes or No	TRUE AND FULL VALUATIONS: LAND Exclusive of Structures and Improvements (Dollars)	BUILDINGS and Other Structures (Dollars)	MACHINERY Permanently Attached to Real Estate (Dollars)	TOTAL True and Full Value (Dollars)	ASSESSED VALUATIONS: RURAL: Homestead Up to $4,000 20% (Dollars)	RURAL: Over $4,000 and Non-Homestead 33⅓% (Dollars)	ALL OTHER: Homestead Up to $4,000 25% (Dollars)	ALL OTHER: Over $4,000 and Non-Homestead 40% (Dollars)	ALL OTHER: MACHINERY Permanently Attached to Real Estate 33⅓% (Dollars)	TOTAL ASSESSED VALUE (Dollars)	Total Assessed Value as Equalized by the Board of Review (Dollars)	FINAL EQUALIZED VALUE (Dollars)
1	C. L. Curry		NE ¼ of NE ¼ lyg N. of Ry.	30	139	30	32				260	220		480	96					96		
2	Luella Kropf		NW ¼ of NE ¼ Lot 1				38				365	135		440	88					88		91
3	Marie & Joe Motz Jr.	Leon Bouchus	~~SW ¼ of NE ¼~~ Lot 2 (less parts N. of Ry. & also less Kifer Lake)				~~29.05~~				~~260~~			~~260~~	~~52~~					~~52~~		60
4		Leon Bouchus																				
5	Luella Kropf	Phoebe M. S.	4 acs. in Lot 2				4				60	150		210	12	50				62		64
6	Maynard M. Doty	Phoebe M. S.	N. 100' of W. 400' of Lot 2 N. of Ry. NE ¼ of NW ¼				111				100			100		38		40		40		38
7	Wm. B. & Anna Babb	Phoebe M. S.	N. 100' of S. 200' of Lot 2 N. of Ry. NW ¼ of NW ¼				122				100			100		38		40		40		38
8	Ben & Lena Bagley	Phoebe M. S.	N. 100' of S. 200' of Lot 2 ~~SW ¼ of NW ¼~~				116				100			100		38		40		40		38
9	John J. & Walter A. Kramer	Phoebe M. S.	N. 100' of S. 733' of part of Lot 2 lying SE ¼ of NW ¼ 245' N. of Ry. Ry.				130				100	76		176	38		44			44		38
10	Wm. Kropf		Lots in NW ¼ of NE ¼				8				64	50		114		38				38		41
11	Marie & Joe Motz Jr.	Phoebe M. S.	100' of W. 400' of Lot 2 N. of Ry. ~~NE ¼ of SW ¼~~				112				100			100		38		40		40		38
	Clifton H. & Helen L. Sycke	Phoebe M. S.	That part of Lots 2 & 3 west of N. & I. Ry. exc. that portion of Lot 3 desc. as N. 100' of S. 1150' esc. E. 240' & exc. part of Lot 3 desc. as N. 103' of S. 1253' exc. E. 240' & exc. N. 100' of S. 233'								160	106		200	43		50			50		48
	Loren Bouchus		Lot 3 less Ash & land Pow. N. of Ry.																			
	C. L. & Ida Curry from Bouchus		~~NE ¼ of SE ¼~~ ~~Lot 3 less Ash & land Pow. N. of Ry.~~				~~3307~~				~~50~~			~~50~~	~~25~~	~~238~~				~~250~~		~~276~~
			~~NW ¼ of SE ¼ less part N. of Ry.~~																			
18			SW ¼ of SE ¼																			
19	Robert C. & Flossie Mae Hilliger	Phoebe	N. 100' of W. 1255' less E. 240' SE ¼ of SE ¼ of Lot 3 less N. of Ry.				240				160			160		38		40		40		38
20	Lafe Sycke	Phoebe	N. 100' of W. 1155' less E. 240' of Lot 3 less part N. of Ry.				118				100			100		38		40		40		38
											2247	981		3228	448	538	44	346		1376		850

	SOLD FOR TAXES	VALUATIONS BY SCHOOL DISTRICTS AS EQUALIZED BY DEPARTMENT OF TAXATION: District No. Dist. / Rate ..... Mills	District No. ..... / Rate ..... Mills	District No. ..... / Rate ..... Mills	District No. ..... / Rate ..... Mills	District No. ..... / Rate ..... Mills	Rate and Tax Less Homestead Exemption ..... Mills	State Tax on Non-Homestead 6 Mills	TOTAL GENERAL TAX	SPECIAL TAXES	TOTAL TAXES		PAID	WHEN PAID (Month Day Year)	Number of Receipt	March Settlement 1947	June Settlement 1947	Penalty	November Settlement 1947	Penalty	Collections to First Monday in January 1948	Penalty	Delinquent as First Monday in January 1948	Total Delinquent Tax and Penalty	REMARKS
1		H 204					1782				1782	✓1	1st Half Paid	JUN - 2 1947	7381		891							
													2nd Half Paid	NOV - 5 1947	12222									
2		H 97					1662				1662	2	PAID IN FULL	MAY 13 1947	5580		1662							
3		H 60					1028				1028	✓3	1st Half Paid	JUN - 2 1947	7381		514							
													2nd Half Paid	NOV - 5 1947	12222									
4												4												
5			H 14				1192	34			1226	5	PAID IN FULL	MAY 13 1947	5580		1226							
			H 50																					
6			38				708	26			734	6	PAID IN FULL	JUN 6 1947	7955		734							
7			38				708	26			734	7												Lot 19 Pine Mountain Acres
8			38				708	26			734	8	PAID IN FULL	JAN 27 1947	1015	734								
9			H 38				708				708	9	PAID IN FULL	MAY - 3 1947	4967		708							
10		H 1					702	28			730	10	PAID IN FULL	JUN 10 1947	8616		730							
11			38				708	26			734	11	PAID IN FULL	AUG 28 1947	10682				734					
12												12												
13			H 148				802				802	13												Lot 4 Pine Mountain Acres
14												14												
15		H 14					H 246				246	15	2nd Half Paid	NOV - 5 1947	12222				123					
													1st Half Paid	JUN - 2 1947	7381		123							
16		275					H 712	182			4894	16	Divided by Assessed Total of 7. Schedule on file as to division.											
17												17												
18												18												
19			38				708	26			734	19	PAID IN FULL	JUN 2 1947	8733		734							
20			38				708	26			734	20	PAID IN FULL	JUN 28 1947	8844		734							
		H 361 / 316 / 577	38 / 95 / 76 / 3 / 456			Agri	9886																	
						Ag	6950																	
							16836	400			17236													

1-27-47

Assessment Roll and Tax List of Real Property in the Town of Powers, Cass County, Minnesota, for Taxes for the Year 1946.

Form 4 CD—Cass Co. Min. Assessor

Ordinance 130 Section V. May 16th on all real estate tax forfeited. Oct. 15th on all other real estate.

Date of Sale 1946 Tax Forfeiture Sale

Ordinance filed under No. "O" in files

	IN WHOSE NAME ASSESSED	TO WHOM TRANSFERED	DESCRIPTION OF PROPERTY: Subdivision	Sec. or Lot	Town or Block	Range	Number of Acres of Land (Acres / 100ths)	Non-School District	Indicate Homestead Tax by Yes	Indicate Non-Homestead Tax by No	TRUE AND FULL VALUATIONS: Land Exclusive of Improvements (Dollars)	Buildings and Other Structures (Dollars)	Machinery Permanently Attached to Real Estate (Dollars)	Total True and Full Value (Dollars)	ASSESSED VALUATIONS: RURAL: Homestead Up to $4,000 20% (Dollars)	RURAL: Over $4,000 and Non-Homestead 33⅓% (Dollars)	ALL OTHER: Homestead Up to $4,000 25% (Dollars)	ALL OTHER: Over $4,000 and Non-Homestead 40% (Dollars)	ALL OTHER: Machinery Permanently Attached to Real Estate 33⅓% (Dollars)	TOTAL ASSESSED VALUE (Dollars)	Total Assessed Value as Equalized by the Board of Review (Dollars)	FINAL EQUALIZED VALUE (Dollars)
1	C. L. Curry		NE¼ of NE¼ L. of Rg. 30 134.30				32	Non		No	260	220		480	96					96	104	
2	Lucillas Knapp		NW¼ of NE¼ Lot 1				38			No	365	135		440	88					88	97	
3	Marion & Joe Doty Jr.	Lorin Barchus	SW¼ of NE¼ Lot 2 less parts H. of Rg. also				29.05			No	260			260	52					52	60	
4		Lorin Barchus	SE¼ of NE¼ less 1 acre																			
5	Lucillas Knapp	Pierce O.M.S.	4 acres in Lot 2 N. 100' of 484' of Lot 2 N. of Rg.				4	Non		No	60	150		210	42	50				62	64	
6	Maynard M. Doty	Pierce O.M.S.	NE¼ of NW¼				111	Non		No	100			100		38		40		40	38	
7	Wm. B. & Anna Babb	Pierce O.M.S.	N. 100' of S. 384' of Lot 2 N. of Rg. NW¼ of NW¼				122	Non		No	100			100		38		40		40	38	
8	Ben & Lena Bagley	Pierce M.S.	N. 100' of S. 284' of Lot 2 SW¼ of NW¼				146	Non		No	100			100		38		40		40	38	
9	John J. & Esther A. Kramer	Pierce M.S.	N. 100' of S. 784' of Part of Lot 2 lying SE¼ of NW¼ 25 N. of Rg. Hy.				130	Non		No	100	76		176	38		44	7		44	38	
10	Wm. Knapp	Pierce O.M.S.	Pace in NE¼ of NE¼ 100' of 484' of Lot 2 N. of Rg. NE¼ of SW¼				8	Non		No	64	50		114		38				38	41	
11	Marion & Joe Doty Jr.						112	Non		No	100			100		38		40		40	38	
12			NW¼ of SW¼																			
13			SW¼ of SW¼				104	Non		No	160	100		260	52		50			50	43	
14			SE¼ of SW¼																			
15	Lorin Barchus		Lot 3 less Ash & less Part N. of Rg.																			
16	~~C. L. & Ida Curry~~ Lorin Barchus		~~NE¼ of SE¼~~ Lot 3 less Ash & N. of Rg.				33.07				~~50~~			~~50~~		~~25~~				~~25~~	~~25~~	
17			~~NW¼ of SE¼~~ less part N. of Rg.																			
18			SW¼ of SE¼																			
19	Robert C. & Flossie Mae Hillyer	Pierce	N. 439' of 1258' less 2.75 SE¼ of SE¼ Lot 3 less N. of Rg.				240			No	160			160		38		40		40	38	
20	Lafe Sykes	Pierce	N. 100' of S. 1158' less 2.75 of Lot 3 less part N. of Rg.				118			No	160			160	32	38		40		40	38	
											2741	921		3630	342	538	44	346		956	956	

VALIDATIONS BY SCHOOL DISTRICTS AS EQUALIZED BY DEPARTMENT OF TAXATION

District	Number	Rate	Amount
Diagonal	24	28	
Pierce	34	28	
District			
District			
District			

	SOLD FOR TAXES (Dollars)	Rate and Tax Less Homestead Exemption ..... Mills ($ cts.)	Basic Tax on Non-Homestead 6.6 Mills ($ cts.)	TOTAL GENERAL TAX ($ cts.)	SPECIAL TAXES ($ cts.)	TOTAL TAXES ($ cts.)	PAID (Month Day Year)	WHEN PAID	Number of Receipt	March Settlement 1947 ($ cts.)	July Settlement 1947 ($ cts.)	Penalty ($ cts.)	November Settlement 1947 ($ cts.)	Penalty ($ cts.)	Collections in First Monday in January 1948 ($ cts.)	Penalty ($ cts.)	Delinquent on First Monday in January 1948 ($ cts.)	Total Delinquent Tax and Penalty ($ cts.)	REMARKS
1	H 104	1782				1782	1st Half Paid JUN - 2 1947		7351		891								
							2nd Half Paid NOV - 5 1947		12222				891						
2	H 97	1662				1662	PAID IN FULL MAY 13 1947		5580		1662								
3	H 60	1028				1028	1st Half Paid JUN - 2 1947		7351										
							2nd Half Paid NOV - 5 1947		12222				514						
4																			
5	H 14 / H 50	1192	34			1226	PAID IN FULL MAY 13 1947		5580		1226								
6	38	708	26			734	PAID IN FULL JUN 6 1947		7955		734								
7	38	708	26			734									Lot 19 Pine Mountain Shore		734	8.07	Pacher
8	38	708	26			734	PAID IN FULL JAN 27 1947		10108		734								
9	H 38	708				708	PAID IN FULL MAY - 3 1947		14427		708								
10	41	702	28			730	PAID IN FULL JUN 17 1947		8616		730								
11	38	708	26			734	PAID IN FULL AUG 28 1947		10420				734						
12																			
13	H 42	802				802									Lot 4 Pine Mountain Shore		802	8.02	Pacher
14																			
15	H 14	H 246				246	2nd Half Paid NOV - 5 1947		12222				123						
							1st Half Paid JUN - 2 1947		7351										
16	275	~~H 712~~	~~142~~			4844	Divided by Assessor 7/1/47, Schedule on file as to division.												
17																			
18																			
19	38	708	26			734	PAID IN FULL JUN 26 1947		8733		734								
20	38	708	26			734	PAID IN FULL JUN 28 1947		8844		734								
	361 / 316 / 577	9886 / 6950 / 16836	400			17236													

Assessment Roll and Tax List of Real Property in the Town of Pancake — Cass County, Minnesota, for Taxes for the Year 1946.

Form 4 C.E. (Revised and Approved by the Tax Commission)

In Whose Name Assessed	To Whom Transferred	Description of Property: Subdivision	Sec. or Lot	Town or Block	Range	Number of Acres of Land (Acres / 100ths)	Inclusion Exclusion and Tax or No Tax	No. School District	True and Full Valuations: Land Exclusive of Structures and Improvements	Buildings and Other Structures	Machinery Permanently Attached to Real Estate	Total True and Full Value	Assessed Valuations: Rural: Homestead Up to $4,000 20%	Rural: Over $4,000 and Non-Homestead 33⅓%	All Other: Homestead Up to $4,000 25%	All Other: Over $4,000 and Non-Homestead 40%	Machinery Permanently Attached to Real Estate 33⅓%	Total Assessed Value as Equalized by the Board of Review	Final Equalized Value
						Acres	100ths		Dollars	Dollars	Dollars	Dollars	Dollars	Dollars	Dollars	Dollars	Dollars	Dollars	Dollars
		1 NE ¼ of NE ¼	31	139	30			2nd											
		2 NW ¼ of NE ¼																	
		3 SW ¼ of NE ¼																	
		4 SE ¼ of NE ¼																	
		5																	
		6 NE ¼ of NW ¼																	
		7 NW ¼ of NW ¼																	
		8 SW ¼ of NW ¼																	
		9 SE ¼ of NW ¼																	
Palmer L. & Royal C. Ambrehl		10 E½ of Lot 5				162			6			6		2				2	
		11 NE ¼ of SW ¼																	
		12 NW ¼ of SW ¼																	
Clark V. & Irene M. Johnston		13 ~~SW ¼ of SW ¼~~ Lot 5				162 ~~225~~			6			6		2	(assessment for building decision 10-14-46 c.)		3	2	
		14 SE ¼ of SW ¼																	
		15																	
James T. & Ellen A. Cada		16 ~~NE ¼ of SE ¼~~ }	3			46.25			2 375			375		125			65	25	
		17 ~~NW ¼ of SE ¼~~ }																	
" " "		18 ~~SW ¼ of SE ¼~~ }	4			52.50			3 750			3 750		1 875			94	85	
		19 ~~SE ¼ of SE ¼~~ }																	
		20																	
						162			7 817			7 817		1 639			162	164	

Sold for Taxes	Valuations by School Districts as Equalized by Department of Taxation: District No. 149 Rate 35 Mills	District No. ..... Rate ..... Mills	District No. ..... Rate ..... Mills	District No. ..... Rate ..... Mills	Rate and Tax Less Homestead Exemption ..... Mills	State Tax on Non-Homestead 6 ..... Mills	Total General Tax	Special Taxes	Total Taxes		Paid	When Paid (Month Day Year)	Number of Receipt	March Settlement 1947	June Settlement 1947	Penalty	November Settlement 1947	Penalty	Collections to First Monday in January 1948	Penalty	Delinquent on First Monday in January 1948	Total Delinquent Tax and Penalty	Remarks
	Dollars	Dollars	Dollars	Dollars	$ cts.	$ cts.	$ cts.	$ cts.	$ cts.					$ cts.	$ cts.	$ cts.	$ cts.	$ cts.	$ cts.	$ cts.	$ cts.	$ cts.	
										1													
										2													
										3													
										4													
										5													
										6													
										7													
										8													
										9													
	3				38	02			40	10											40	40	
										11													
										12													
	2				38	02			40	13	PAID IN FULL	MAY 21 1947	6766		40								
										14													
										15													
	75				1286				1286	16	1st Half Paid	JUN 25 1947	9337		643						643	707	
										17													
	75				1456				1456	18	1st Half Paid	JUN 25 1947	9337		728						728	801	
										19													
										20													
	160	4		2742																			
				76																			
	164			2818	04				2822														

Assessment Roll and Tax List of Real Property in the Town of Powers

Cass County, Minnesota, for Taxes for the Year 1946.

	In Whose Name Assessed	To Whom Transferred	Description of Property: Subdivision	Sec.	Town	Range	Number of Acres: Land	Acres	Tenths	No. School District	Information Required by Tax Law	Information Required by Tax Law	True and Full Valuations: Land Exclusive of Structures and Improvements	Buildings and Other Structures	Machinery Permanently Attached to Real Estate	Total True and Full Value
													Dollars	Dollars	Dollars	Dollars
	Alexander A. & Lottie C. Langer		W ½ of NW ¼	3	139	30	40						414			414
	Lawrence A. Miller		NE ¼ of NE ¼	32	139	30	40						360			360
	" "		NW ¼ of NE ¼				40						399			399
	" "		SW ¼ of NW ¼				40						409	419		828
	" "		~~SE ¼ of NE ¼~~ Lot 1				30.80						210			210
	Moses & Lila Zaffke		Part beginning at the N.E. cor. of Lot 3 of Sec. 33										183			183
	" "		NE ¼ of NW ¼				35						300	160		460
	Aaron Zaffke		NW ¼ of NW ¼				9						75			75
	H. D. Coffland		SW ¼ of NW ¼				40						415			415
	" "		SE ¼ of NW ¼				40						415			415
	Mrs. Florence C. Hamilton		Beg. 330' of N. 40 rods of S. 15 rods of N. 133' of the W ½ of NW ¼				1						23			23
	Village of Backus		NE ¼ of SW ¼													
	James T. & Edna A. Cados		NW ¼ of SW ¼				40						280			280
	" "		SW ¼ of SW ¼				40						280			280
	Norman H. & Margaret L. Finney		SE ¼ of SW ¼				40						414			414
	~~Edward H. & Mary E. Malek~~		Beg. 330' of N. 40 rods of S. 15 rods of N. 133' of the W ½ of NW ¼				1						360	2295		5655
	Anthony H. & Mae J. Miller		~~NE ¼ of SE ¼~~ Lot 2				30.80						23			23
	" "		~~NW ¼ of SE ¼~~										300	90		390
	~~Trustees A. E. & Rhoda C. Lehto~~		SW ¼ of SE ¼				40						285			285
	" "		~~SE ¼ of SE ¼~~ " 3				32.88						114			114
	State of Minnesota		Beg. 330' of N. 40 rods of S. 15 rods of N. 133' of the W ½ of NW ¼ (Less)								(Trust Fd.)					
	John Spillane & Mary H. Spillane		E. 150' of N. 70 rods of the W ½ of NW ¼				1						50			50
	Earl A. & Mona A. Levone		158 x 130										507			507
													4497	1974		6471

	Assessed Valuations: Rural: Homestead Up to $4,000 20%	Rural: Over $4,000 and Non-Homestead 33⅓%	All Other: Homestead Up to $4,000 25%	All Other: Over $4,000 and Non-Homestead 40%	Machinery Permanently Attached to Real Estate 33⅓%	Total Assessed Value as Equalized by the Board of Review of	Final Equalized Value
	Dollars	Dollars	Dollars	Dollars	Dollars	Dollars	Dollars

Rec. of Rec. Section 32, 13-30

N.



S

(See next page over)

Section 32, 139-30

Ole Foss & Nettie Foss - E. 300' of W. 550' of N. 333' of NW¼ NW¼ — acre
Margaret E. & Elmer W. Bloom - E. 150' of W. 900' of N. 333' of NW¼ NW¼ — acre
Moses & Lila Zaffke - W. 100' of N. 633' of NW¼ NW¼ — acre
" " " - E. 50' of W. 750' of N. 333' of NW¼ of NW¼ — acre
" " " - E. 100' of W. 1000' of N. 333' of NW¼ of NW¼ — acre
" " " - NW¼ of NW¼ less E. 10 acre & less N. 333' of W. 1000' & less S. 300' of N. 633' of W. 400' — acre

Formerly - Moses & Lila Zaffke - NW¼ NW¼ less E. 150' of W. 700' of N. 333' and less E. 150' of W. 250' of S. 300' of N. 333' and less E. 300' of W. 400' of S. 300' of N. 633' and less E. 10 acre.
28-23 acres

Notation ~~For 1947 Book~~. - These are the correct descriptions for Foss, Bloom & Zaffke. I have listed Zaffke's in four different tracts so that in the event he should sell some of the small tracts there will not be a question as to the division of the property. The map shows the approximate location of the tracts. I would say each of the small tracts contains one acre. The assessor has divided the assessment for 1946 for Foss, Bloom & the combined tracts of Zaffke's. I would advise putting parts of NW¼ NW¼ in rotation in 1947 book including the above descriptions.

Co.

4 front lots of 1 acre each - at $50 - assessed value $20
@ 40% - $80
adjacent to village -

28 acres less 4 - 24 acres to move + Lila Zapfke @ 33⅓
$144 - $48 assessed value
rural rates
$128 -

$160

Additional Descriptions in Sec. 32

C. M. Taylor - W. 215' of N. 297' of NW¼ of NE¼ 1.5 acs

Nettie & Henry Van Eps - All land lying east of projected West line of tract described in Book 7 of deeds, page 83 (Backus Village) if extended to South line of NE¼ of NW¼. 5 acs.

Backus Village - Beginning at NE corner of NE¼ of NW¼, S. 531'; W. 408.8' NW 531' (or 431') to North line, Easterly 411.6' to Place of beginning. 5 acs.

Assessment Roll and Tax List of Real Property in the Towns of Powers, Cass County, Minnesota, for Taxes for the Year 1946.

	In Whose Name Assessed	To Whom Transferred	Description of Property: Subdivision	Sec. or Lot	Town or Block	Range	Number of Acres of Land	No. School District	Indicate Homestead Tax	Indicate Agricultural Tax	True and Full Valuations: Land Exclusive of Structures and Improvements	Buildings and Other Structures	Machinery Permanently Attached to Real Estate	Total True and Full Value	Assessed Valuations: Rural: Homestead Up to $4,000 20%	Rural: Over $4,000 and Non-Homestead 33⅓%	All Other: Homestead Up to $4,000 25%	All Other: Over $4,000 and Non-Homestead 40%	All Other: Machinery Permanently Attached to Real Estate 33⅓%	Total Assessed Value	Total Assessed Value as Equalized by the Board of Review	Final Equalized Value
							Acres Mills				Dollars	Dollars	Dollars	Dollars	Dollars	Dollars	Dollars	Dollars	Dollars	Dollars	Dollars	Dollars
1	Katherine Blackford - Verdi R. Blackford		~~NE¼ of NE¼~~ Lot 1	33	137	50	28.50	Non			1 23			1 23	41					41	47	
2			NW¼ of NE¼																			
3	Wm. & Marvel DeTurney		~~SW¼ of NE¼~~ 2				36.50	Non	Non		1 33 / 1 50			1 83 / 1 50	83				3	83	61	
4			SE¼ of NE¼																			
5																						
6	" " "		~~NE¼ of NW¼~~ 4				22	Non	Non		1 80 / 1 50			1 80 / 1 50	44 / 50					44	50	
7			NW¼ of NW¼				40	Non	Non		2 80 / 1 50	100		3 80 / 1 50	126					126	141	
8	" " "		~~SW¼ of NW¼~~ 5				29.50	Non	Non		1 35 / 1 17			1 35 / 1 17	39 / 45					39	45	
9	" " "		~~SE¼ of NW¼~~ 6				36.20	Non	Non		2 41 / 2 16			2 41 / 2 16	72 / 83					72	83	
10																						
11	" " "		~~NE¼ of SW¼~~ 7				30.20	Non	Non		1 70 / 1 53			1 70 / 1 53	61 / 70					61	70	
12			NW¼ of SW¼																			
13			SW¼ of SW¼																			
14	~~Stacia Raley to Ernest & Susan Andreas~~	Sold to Dwight Young	~~SE¼ of SW¼~~ 8 free & clear				~~39.80~~ ~~40.00~~	Non			1 75 / 1 58			1 75 / 1 58	65 / 75					65	75	
15																						
16	State of Minnesota		~~NE¼ of SE¼~~ 2																			
17	Wm. & Marvel DeTurney		NW¼ of SE¼				40				2 31 / 2 08			2 31 / 2 08	67 / 72					67	72	
18	State of Minnesota		SW¼ of SE¼																			
19	State of Minnesota		SE¼ of SE¼																			
20	John Codner		South 5 rods of Lot 8				5	Non	Non		36 / 30			36 / 30	10					10	12	
							287.20				17 73 / 15 85	100		17 73 / 15 85	578					578	661	

	Sold for Taxes	Valuations by School Districts as Equalized by Department of Taxation: District No. 2 Rate 3 Mills	District No. ... Rate ... Mills	District No. ... Rate ... Mills	District No. ... Rate ... Mills	District No. ... Rate ... Mills	Rate and Tax Less Homestead Exemption ... Mills	State Tax on Non-Homestead 6.6 Mills	Total General Tax	Special Taxes	Total Taxes	Paid	When Paid	Number of Receipt	March Settlement 1947	June Settlement 1947	Penalty	November Settlement 1947	Penalty	Collections to First Monday in January 1948	Penalty	Delinquent on First Monday in January 1948	Total Delinquent Tax and Penalty	Remarks
	Dollars	Dollars	Dollars	Dollars	Dollars	Dollars	$ cts.	$ cts.	$ cts.	$ cts.	$ cts.		Mo. Day Year		$ cts.	$ cts.	$ cts.	$ cts.	$ cts.	$ cts.	$ cts.	$ cts.	$ cts.	
1		47					806	32			838	PAID IN FULL	MAY - 5 1947	6422		838								
2																								
3		61					1046	40	4		1086	1st Half Paid 2nd Half Paid	MAY 23 1947 OCT 30 1947	6420 11424		543		543						
4																								
5																								
6		50					856	34			890	1st Half Paid 2nd Half Paid	MAY 23 1947 OCT 30 1947											
7		141					2416	94			2510	1st Half Paid 2nd Half Paid	MAY 23 1947 OCT 30 1947	6420		2839		2839						
8		45					772	30			802	1st Half Paid 2nd Half Paid	MAY 23 1947 OCT 30 1947	11424										
9		83					1422	54			1476	1st Half Paid 2nd Half Paid	MAY 23 1947 OCT 30 1947											
10																								
11		70					1200	46			1246	1st Half Paid 2nd Half Paid	MAY 23 1947 OCT 30 1947	6420 11424		623		623						
12																								
13																								
14		95					1286	50			1336												1336 / 1470	
15																								
16																								
17		77					1320	50			1370	1st Half Paid 2nd Half Paid	MAY 23 1947 OCT 30 1947	6420 11424		685		685						
18																								
19																								
20		12					204	08			214	PAID IN FULL	JUL 3 1947	10314				214 - 04						
		661					11300	438			11768													

Assessment Roll and Tax List of Real Property in the Town of Powers

Cass County, Minnesota, for Taxes for the Year 1946.

Form 4 C13

	In Whose Name Assessed	To Whom Transferred	Description of Property: Subdivision	Sec. or Lot	Town or Block	Range	Number of Acres of Land (Acres / 100ths)	No. School District	Indicate Homestead Yes or No	Indicate Agricultural Yes or No	True and Full Valuations: Land Exclusive of Structures and Improvements (Dollars)	Buildings and Other Structures (Dollars)	Machinery Permanently Attached to Real Estate (Dollars)	Total True and Full Value (Dollars)	Assessed Valuations: Rural: Homestead Up to $4,000 20% (Dollars)	Rural: Over $4,000 and Non-Homestead 33⅓% (Dollars)	All Other: Homestead Up to $4,000 25% (Dollars)	All Other: Over $4,000 and Non-Homestead 40% (Dollars)	All Other: Machinery Permanently Attached to Real Estate 33⅓% (Dollars)	Total Assessed Value (Dollars)	Total Assessed Value as Equalized by the Board of Review (Dollars)	Final Equalized Value (Dollars)
1	H. D. Cofflend		NE ¼ of NE ¼	34	134	30	40	Unorg			82	100		182		141				141	141	
2	Robert H. + Clara D. Kunde		NW ¼ of NE ¼				40				326			326		94				94	108	
3	" " "		SW ¼ of NE ¼				40				360	779		1139		373				373	231	
4	Alfred J. + Carroll A. Parker		SE ¼ of NE ¼				40				327			327		94				94	108	
5	H. Hinds Heck + Alice W. Heck		Mortgage Dated 6 1926 of Lots								282			282		94				94	108	
6	Hald K. + Emmy M. Luebbert		NE ¼ of NW ¼				40				480	72		552		184				184	208	
7	" " "		~~NW ¼ of NW ¼~~ Lot 1				35.60				270			309		90				90	103	
8	J. Frank + Libbie Mae Wilson		~~SW ¼ of NW ¼~~ " 2				29.95				231			231		67				67	77	
9	Robert H. + Clara D. Kunde		SE ¼ of NW ¼				40				282			282		94				94	108	
10																						
11	Carroll Parker + Alfreda J. Parker		NE ¼ of SW ¼				40				201			201		67				67	77	
12	Clara A. + Chester J. Courtney		~~N.W. ¼ of S.W. ¼~~ " 3				35.70				231			231		77				77	77	
13	State of Minnesota		SW ¼ of SW ¼								201			201		67				67	77	
14	State of Minnesota		SE ¼ of SW ¼																			
15																						
16	Jacinta L. Riley		NE ¼ of SE ¼				40				309			309		103				90	103	
17	Alfreda J. + Carroll A. Parker		NW ¼ of SE ¼				40				270			270		90				90	103	
18	State of Minnesota		SW ¼ of SE ¼								282	290		572		190				190	206	
19	State of Minnesota		SE ¼ of SE ¼																			
20																						
							476.60				3391	741		4132		1377				1377	1545	

	Sold for Taxes	Valuations by School Districts as Equalized by Department of Taxation: District No. 74 Rate 25	District No. ..... Rate ..... Mills	District No. ..... Rate ..... Mills	District No. ..... Rate ..... Mills	District No. ..... Rate ..... Mills	Rate and Tax Levy Homestead Exemption ..... Mills	State Tax on Non-Homestead 6.6 Mills	Total General Tax	Special Taxes	Total Taxes	Paid	When Paid	Number of Receipt	March Settlement 1947	June Settlement 1947	Penalty	November Settlement 1947	Penalty	Collections to First Monday in January 1946	Penalty	Delinquent on First Monday in January 1948	Penalty	Total Delinquent Tax and Penalty	Remarks
		Dollars	Dollars	Dollars	Dollars	Dollars	$ cts.	$ cts.	$ cts.	$ cts.	$ cts.		Month Day Year		$ cts.	$ cts.	$ cts.	$ cts.	$ cts.	$ cts.	$ cts.	$ cts.	$ cts.	$ cts.	
1		141					2416	94			2510	2nd Half Paid 1st Half Paid	AUG 29 1947 MAY 28 1947	10107 6657		12.55		12.55							
2		#65					1850	72	Abatement #3365		1922	Balance Paid 1st Half Paid	SEP - 3 1947 MAY - 6 1947	10734 6503		30.16		46.7							S.O.S. Abated
3		#108 #138 231					3958	152	Abatement #3365		4110	Balance Paid 2nd Half Paid	SEP - 3 1947 NOV - 3 1947	10734 12393											17.46
4		108					1850	72			1922	1st Half Paid	JUN 6 1947	7956		96.1		96.1							
5																									
6		208					3564	138			3702	1st Half Paid 2nd Half Paid	JUN 4 1947 OCT 29 1947	7476 12426		37.02									
7		103					1764	68			1832	1st Half Paid 2nd Half Paid	JUN 4 1947 OCT 29 1947	7476 11693				27.67							
8		77					1320	50			1370	PAID IN FULL	MAR 12 1947	7054	13.70										
9		#65 108					1850	72	Abatement #3365		1922	Balance Paid	SEP - 3 1947 MAY - 5 1947	10734 6503		96.1		1.3							S.O.S. Abated
10																									
11		77					1320	50			1370	2nd Half Paid 1st Half Paid	NOV - 3 1947 JUN 6 1947	12393 7956		68.5		68.5							
12		77					1320	50			1370	PAID IN FULL	APR - 9 1947	11404		137.0									
13																									
14																									
15																									
16		103					1764	68			1832	PAID IN FULL	MAY 20 1947	5733		18.32									
17		206					3530	136			3666	2nd Half Paid 1st Half Paid	NOV - 3 1947 JUN 6 1947	12393 7956		18.33		17.33							
18																									
19																									
20																									
		TW 1547					26506	1022			27528														

Assessment Roll and Tax List of Real Property in the Town of Powers, Cass County, Minnesota, for Taxes for the Year 1946.

In Whose Name Assessed	To Whom Transferred	Description of Property: Subdivision	Sec. or Lot	Town or Block	Range	Number of Acres of Land (Acres)	No. School District	Indicate Homestead Tax by Yes	Indicate Agricultural Land Tax by Yes	True and Full Valuations: Land Exclusive of Structures and Improvements (Dollars)	Buildings and Other Structures (Dollars)	Machinery Permanently Attached to Real Estate (Dollars)	Total True and Full Value (Dollars)	Assessed Valuations: Rural: Homestead Up to $4,000 20% (Dollars)	Rural: Over $4,000 and Non-Homestead 33⅓% (Dollars)	All Other: Homestead Up to $4,000 25% (Dollars)	All Other: Over $4,000 and Non-Homestead 40% (Dollars)	Machinery Permanently Attached to Real Estate 33⅓% (Dollars)	Total Assessed Value (Dollars)	Total Assessed Value as Revised by the Board of Review (Dollars)	Final Equalized Value (Dollars)
Ernest Anderson	Harry Nelson Probate	1 ~~NE¼ of NE¼~~ Lo. 4 acr. of Lot 8	35	139	30	40	2nd	No	No	240			240		80				80	92	
Wm. H. + Emma U Codner		2 NW¼ of NE¼ Lot 7				55.35				330			330	66					66	76	
" " "		3 ~~SW¼ of NE¼~~																			
		4 ~~SE¼ of NE¼~~ 17.75 acr. of Lot 8				17.25				150	200		350	58	21				78	82	
		5																			
State of Minnesota		6 ~~NE¼ of NW¼~~ Lot 1																			
H. D. Coffland		7 ~~NW¼ of NW¼~~ " 2				39.35				195			195		65				65	75	
State of Minnesota		8 ~~SW¼ of NW¼~~ " 3																			
Ada E. Miller		9 ~~SE¼ of NW¼~~ " 6				15.05				70			70		23				23	29	
		10																			
James L. Whittemore		11 ~~NE¼ of SW¼~~ " 5				54.75				273			273		91				91	104	
State of Minnesota		12 ~~NW¼ of SW¼~~ " 4				40				162			162		54				54	62	
James L. Whittemore		13 SW¼ of SW¼																			
		14 SE¼ of SW¼																			
		15																			
Ernest Anderson ✓		16 NE¼ of SE¼				40				240			240		80				80	92	
Wm. H. + Emma U Codner		17 NW¼ of SE¼				40				200			200	40					40	46	
Chester E. Jones		18 SW¼ of SE¼				40				231			231		77				77	89	
~~Lewis H. + Josephine Howes~~	Fred W. Simmons	19 SE¼ of SE¼				40				231			231		77				77	89	
		20																			
						407.35				2407	200		2607	164	429				711	813	

Sold for Taxes	Valuations by School Districts as Equalized by Department of Taxation: District No. 1 Rate 16 Mills	District No. ..... Rate ..... Mills	District No. ..... Rate ..... Mills	District No. ..... Rate ..... Mills	District No. ..... Rate ..... Mills	Rate and Tax Less Homestead Exemption ..... Mills	State Tax on Non-Homestead 6 Mills	Total General Tax	Special Taxes	Total Taxes	Date Paid	When Paid (Month Day Year)	Number of Receipt	March Settlement 1947	June Settlement 1947	Penalty	November Settlement 1947	Penalty	Collections to 1st Monday in January 1948	Penalty	Delinquent on First Monday in January 1948	Total Delinquent Tax and Penalty	Remarks
	Dollars	Dollars	Dollars	Dollars	Dollars	$ cts.	$ cts.	$ cts.	$ cts.	$ cts.				$ cts.	$ cts.	$ cts.	$ cts.	$ cts.	$ cts.	$ cts.	$ cts.	$ cts.	
1	92					1576	60			1636	PAID IN FULL	NOV - 3 1947	12176				1636	57					
2 SOLD FOR TAXES	N 76					1302				1302											1302		
3																							
4 SOLD FOR TAXES	H 62 / M 21					1422	14			1436											1436		
5																							
6																							
7	75					1286	50			1336	2nd Half Paid / 1st Half Paid	MAY 29 1947 / MAY 26 1947	16657		668		668					
8																							
9	29					1496	20			1516	PAID IN FULL	MAY 28 1947	6945		516								
10																							
11 SOLD FOR TAXES	104					1782	68			1850											1850		
12	62					1062	40			1102													
13 SOLD FOR TAXES																							
14																							
15																							
16	92					1576	60			1636											1636	1800	
17 SOLD FOR TAXES	46					788				788											788		
18	77					1320	50			1370	PAID IN FULL	JUL 14 1947											
19	77					1320	50			1370	PAID IN FULL	MAR - 5 1947	2447	1370			1370	27					
20																							
	N 184 / M 629 / 813					13930	412			14342													

Assessment Roll and Tax List of Real Property in the Town of Powers, Cass County, Minnesota, for Taxes for the Year 1946.

Form 4 C.D. [illegible]

In Whose Name Assessed	To Whom Transferred		Description of Property: Subdivision	Sec. or Lot	Town or Block	Range	Number of Acres of Land (Acres .100ths)	No. School District	Indicate Agricultural Tax by a No.	Indicate Agricultural Tax by a No.	True and Full Valuations: Land Exclusive of Structures and Improvements (.75) Dollars	Buildings and Other Structures Dollars	Machinery Permanently Attached to Real Estate Dollars	Total True and Full Value Dollars	Assessed Valuations: Rural: Homestead Up to $4,000 20% Dollars	Rural: Over $4,000 and Non-Homestead 33⅓% Dollars	All Other: Homestead Up to $4,000 25% Dollars	All Other: Over $4,000 and Non-Homestead 40% Dollars	All Other: Machinery Permanently Attached to Real Estate 33⅓% Dollars	Total Assessed Value Dollars	Total Assessed Value for Equalization of Board of Review Dollars	Remarks Dollars
State of Minnesota		1	NE ¼ of NE ¼	36	Bg30			Cass														
~~State of Minnesota~~		2	~~NW ¼ of NE ¼~~	Lot 5																		
State of Minnesota		3	~~SW ¼ of NE ¼~~	Lot 4																		
State of Minnesota		4	SE ¼ of NE ¼																			
~~State of Minnesota~~		5																				
		6	NE ¼ of NW ¼																			
		7	NW ¼ of NW ¼																			
H. W. Evans		8	~~SW ¼ of NW ¼~~ " 1				45.80	70	Yes		287			287		69				69		79
		9	SE ¼ of NW ¼																			
		10																				
" "		11	~~NE ¼ of SW ¼~~ " 3				28.50	70	Yes		231			231		69				69		77
" "		12	NW ¼ of SW ¼				40	"	"		231			231		69				69		77
Edward Kuetle		13	SW ¼ of SW ¼				40	70	Yes		201			201		67				67		77
Harry Snodgrass		14	SE ¼ of SW ¼				40	[illegible]			255	100		355	79					71		79
State of Minnesota		15	~~(NW ¼ of SE ¼)~~ " 3																			
State of Minnesota		16	NE ¼ of SE ¼																			
~~State of Minnesota~~		17	~~NW ¼ of SE ¼~~ Lot 3																			
State of Minnesota		18	SW ¼ of SE ¼																			
State of Minnesota		19	SE ¼ of SE ¼																			
		20																				
							1208.80				1225	100		1325	79	210				281		357
							1204.25				1160	100		1260								

Cass County, Minnesota, for Taxes for the Year 1946.

	Sold for Taxes	Valuations by School Districts as Equalized by Department of Taxation: District No. 47 Rate 4 Mills Dollars	District No. ..... Rate ..... Mills Dollars	District No. ..... Rate ..... Mills Dollars	District No. ..... Rate ..... Mills Dollars	Rate and Tax Less Homestead Exemption ..... Mills $ cts.	State Tax on Non-Homestead 6.6 ..... Mills $ cts.	Total General Tax $ cts.	Special Taxes $ cts.	Special Taxes $ cts.	Total Taxes $ cts.	Paid	When Paid Month Day Year	Number of Receipt	March Settlement 1947 $ cts.	June Settlement 1947 $ cts.	Penalty $ cts.	November Settlement 1947 $ cts.	Penalty $ cts.	Collections to First Monday in January 1948 $ cts.	Penalty $ cts.	Delinquent on First Monday in January 1948 $ cts.	Total Delinquent Tax and Penalty $ cts.	Remarks
1																								
2																								
3																								
4																								
5																								
6																								
7																								
8		79				1354	52				1406	✓ 1st Half Paid 2nd Half Paid	JUN - 2 1947 NOV - 3 1947	6004 12464		703		703						
9																								
10																								
11		77				1320	50				1370	1st Half Paid	JUN - 2 1947	6004		685		685						
12		77				1320	50				1370	2nd Half Paid 1st Half Paid 2nd Half Paid	NOV - 3 1947 JUN - 2 1947 NOV - 3 1947	12464 6004 12464		685		685						
13		77				1320	50				1370	PAID IN FULL	JUN 17 1947	8617		1370								
14		H 79				1354					1354	1st Half Paid 2nd Half Paid	JUN - 2 1947 NOV - 3 1947	6004 12464		677		677						
15																								
16																								
17																								
18																								
19																								
20																								
	79	H 79				6668	202				6870													
		319																						

Assessment Roll and Tax List of Real Property in the Town of Powers

Cass County, Minnesota, for Taxes for the Year 1946.

Form 6-C

Miller's Point	In Whose Name Assessed	To Whom Transferred	Description of Property: Subdivision	Sec. or Lot	Town or Block	Range	Number of Acres of Land (Acres / Mills)	No. School District	Indicates Homestead Tax	Indicates Additional Tax	True and Full Valuations: Land (Facilities of Structures and Improvements)	Buildings and Other Structures	Machinery Permanently Attached to Real Estate	Total True and Full Value	Assessed Valuations: Rural: Homestead Up to $1,000 20%	Rural: Over $1,000 and Non-Homestead 33⅓%	All Other: Homestead Up to $1,000 25%	All Other: Over $1,000 and Non-Homestead 40%	Machinery Permanently Attached to Real Estate 33⅓%	Total Assessed Value	Total Assessed Value as Equalized by the Board of Review	Final Equalized Value
			Miller's Point				Acres / Mills				Dollars	Dollars	Dollars	Dollars	Dollars	Dollars	Dollars	Dollars	Dollars	Dollars	Dollars	Dollars
S	Frank E. & Florence H. Faulk		1	1				Unc	no	no	40	1 50	25	2 15				~~76~~ 84	8	~~76~~ 84	84	
	" "	" "	2	2					no	no	~~76~~	75		1 15				46		46	46	
	"	Richard A. & Lorraine Miller	3	N. 66 2/3 of					no	no	58			58				12		12	12	
	A. O. Miller	Frank E. Miller	4	S. 66 2/3 of					no	no	30			30				12		12	12	
	Hattie B. Hilton		S. 33⅓ of Lot 3 N. 33⅓ of	4					no	no	40	1 10		1 50				60		60	60	
	Lulla & R. H. De Marce			5					no	no	40	1 10		1 50				60		60	60	
	Jay Canty			6					no	no	40	1 10		1 50				60		60	60	
	Fred A. & Jessie H. Leroy			8					no	no	~~20~~			30				12		12	12	
	" "	"		9					no	no	40	4 00	50	4 90				~~176~~ 146	17	~~193~~ 163	193	
	" "	"		9					"	"	30			30				12		12	12	
	" "	"		10					"	"	30			30				12		12	12	
	" "	"		11					"	"	30			30				12		12	12	
	" "	"		12					"	"	30			30				12		12	12	
	" "	"		13					"	"	30			30				12		12	12	
	Chas. J. Lund			14	12						40	2 80		3 20				128		128	128	
				15																		
				16																		
				17																		
				18																		
				19																		
				20																		
											490 470	7235 12235	75 75	7800 15800				690 ~~720~~ 690	25 25	715 720 715	715	

Sold for Taxes	Valuations by School Districts as Equalized by Department of Taxation: District No. ..... Rate ..... Mills	District No. 2 Rate 35 Mills	District No. ..... Rate ..... Mills	District No. ..... Rate ..... Mills	District No. ..... Rate ..... Mills	Rate and Tax Less Homestead Exemption ..... Mills	State Tax on Non-Homestead 6 ..... Mills	Total General Tax	Special Taxes				Total Taxes	Paid	When Paid	Number of Receipt	March Settlement 1947	June Settlement 1947	Penalty	November Settlement 1947	Penalty	Collections to First Monday in January 1945	Penalty	Delinquent on First Monday in January 1946	Total Delinquent Tax and Penalty	Remarks
	Dollars	Dollars	Dollars	Dollars	Dollars	$ cts.	$ cts.	$ cts.	$ cts.	$ cts.	$ cts.	$ cts.	$ cts.		Month Day Year		$ cts.	$ cts.	$ cts.	$ cts.	$ cts.	$ cts.	$ cts.	$ cts.	$ cts.	
1		84				1 50	50						1622	Bal. Paid	JUN 12 1947											
2		46				858	30						888	1 Balance Paid	OCT 8 1947	1167				48						
3		12				224	08						232	2 Balance Paid	JUN 12 1947	7360		1263								
4		12				224	08						232	3 Balance Paid	OCT 8 1947											
5		60				1118	40						1158	4 PAID IN FULL	MAY 28 1947	6792		232								
6		60				1118	40						1158	5 PAID IN FULL	~~DEC 17 1947~~	1217	1158									
7		60				1118	40						1158	6 PAID IN FULL	JUN. 6 1947	7957		1158								
8		12				224	08						232	7 PAID IN FULL	FEB 5 1947	1918										
9		193				3596	126						3722	8 PAID IN FULL	MAY 10 1947											
10		12				224	08						232	9 PAID IN FULL	MAY 10 1947											
11		12				224	08						232	10 PAID IN FULL	MAY 10 1947											
12		12				224	08						232	11 PAID IN FULL	MAY 10 1947	7360		1263								
13		12				224	08						232	12 PAID IN FULL	MAY 10 1947											
14		128				2386	84						2470	13 PAID IN FULL	MAY 10 1947											
15														14 PAID IN FULL	MAY 10 1947	1503		2470								
16																										
17																										
18																										
19																										
20																										
		715		N.A.		13328	472						128 00													

Edwards Beach | Woodland | Iowa Mining Beach | Boreenshoe Beach | Leroy Bay | Ki Sano

Assessment Roll and Tax List of Real Property in the Town of Powers Cass County, Minnesota, for Taxes for the Year 1946.

Form 6 C — Assessor's Roll

	IN WHOSE NAME ASSESSED	TO WHOM TRANSFERRED	DESCRIPTION OF PROPERTY: Subdivision	Sec. or Lot	Town. or Block	Range	Number of Acres of Land (Acres / Mills)	No. School District	Information required by Tax Law	Information required by Tax Law	TRUE AND FULL VALUATIONS: LAND Exclusive of Structures and Improvements (Dollars)	BUILDINGS and Other Structures (Dollars)	MACHINERY Permanently Attached to Real Estate (Dollars)	TOTAL True and Full Value (Dollars)	ASSESSED VALUATIONS: RURAL: Homestead Up to $4,000 20% (Dollars)	RURAL: Over $4,000 and Non-Homestead 33⅓% (Dollars)	ALL OTHER: Homestead Up to $4,000 25% (Dollars)	ALL OTHER: Over $4,000 and Non-Homestead 40% (Dollars)	MACHINERY Permanently Attached to Real Estate 33⅓% (Dollars)	TOTAL ASSESSED VALUE (Dollars)	Total Assessed Value as Equalized by the Board of Review (Dollars)	FINAL EQUALIZED VALUE (Dollars)
1	Sola Falk		Woodland	1				Cass			30			30				12		12	12	
2	" "			2							40	120		160				64		64	64	
3	" "			3							30			30				12		12	12	
4	Archer Falk			4							30			30				12		12	12	
5	———	Glenn + Virginia E. Wickliff		5							30			30				12		12	12	
6	———	" "		6							30			30				12		12	12	
7	Sola Falk			7							30			30				12		12	12	
8	Emma O. Fuller			8							40	230		270				108		108	108	
9	Everett A. Reynolds			9							40	140		180				72		72	72	
10	" "			10							30			30				12		12	12	
11	Raymond H. Peterson			11							120	30		150				48		48	48	
12	L. R. Foster			12							40	320		320				128		128	128	
13	Libbie Mae Wilson			13							40	200		240				96		96	96	
14																						
15																						
16																						
17																						
18																						
19																						
20																						
											450 / 4.50	1050 / 10.50		1500 / 15.00				600		600	600	

	SOLD FOR TAXES	VALUATIONS BY SCHOOL DISTRICTS AS EQUALIZED BY DEPARTMENT OF TAXATION: District No. ..... Rate ..... Mills (Dollars)	District No. 2 Rate 9.9 Mills (Dollars)	District No. ..... Rate ..... Mills (Dollars)	District No. ..... Rate ..... Mills (Dollars)	District No. ..... Rate ..... Mills (Dollars)	Rate and Tax Less Homestead Exemption ..... Mills ($ cts.)	State Tax on Non-Homestead 6.6 ..... Mills ($ cts.)	TOTAL GENERAL TAX ($ cts.)	SPECIAL TAXES ($ cts.)	SPECIAL TAXES ($ cts.)	TOTAL TAXES ($ cts.)		PAID	WHEN PAID Month	Day	Year	Number of Receipt	March Settlement 1947 ($ cts.)	June Settlement 1947 ($ cts.)	Penalty ($ cts.)	November Settlement 1947 ($ cts.)	Penalty ($ cts.)	Collections in First Monday in January 1948 ($ cts.)	Penalty ($ cts.)	Delinquent on First Monday in January 1948 ($ cts.)	Total Delinquent Tax and Penalty ($ cts.)	REMARKS
1	SOLD FOR TAXES		12				224	08				232	1	PAID IN FULL	JUN	20	1947	9510		1466								
2	SOLD FOR TAXES		64				1192	42				1234	2	PAID IN FULL	JUN	20	1947											
3			12				224	08				232	3	1st Half Paid	MAY	28	1947	7322		114								
														2nd Half Paid	OCT	27	1947	13226				116						
4	SOLD FOR TAXES		12				224	08				232	4	PAID IN FULL	JUL	12	1947											
5	SOLD FOR TAXES		12				224	08				232	5	PAID IN FULL	JUL	12	1947	10209				696	14					
6	SOLD FOR TAXES		12				224	08				232	6	PAID IN FULL	JUL	12	1947											
7			12				224	08				232	7	1st Half Paid	MAY	28	1947	7322		114								
														2nd Half Paid	OCT	27	1947	13226				116						
8			108				2012	72				2084	8	PAID IN FULL	JAN	28	1947	1286	2084									
9			72				1342	48				1340	9	PAID IN FULL	JUN	20	1947	9646		1622								
10			12				224	08				232	10	PAID IN FULL	JUN	20	1947											
11			48				894	32				926	11	PAID IN FULL	JUL	1	1947	10278				926	14					
12			128				2386	84				2470	12	PAID IN FULL	APR	25	1947	4512		2470								
13			96				1788	64				1852	13	PAID IN FULL	MAR	12	1947	4655	1852									
14													14															
15													15															
16													16															
17													17															
18													18															
19													19															
20													20															
			600			N.A.	11182	398				11580																

Assessment Roll and Tax List of Real Property in the Town of Powers

Cass County, Minnesota, for Taxes for the Year 1946.

On Whose Name Assessed	To Whom Transferred	Description of Property: Subdivision	Sec. or Lot	Town or Block	Range	Number of Acres of Land (Acres / 100ths)	No. School District	Indicate Homestead Tax by Hs	Indicate Agricultural Tax by Ag	True and Full Valuations: Land Exclusive of Structures and Improvements (Dollars)	Buildings and Other Structures (Dollars)	Machinery Permanently Attached to Real Estate (Dollars)	Total True and Full Value (Dollars)	Assessed Valuations: Rural: Homestead Up to $4,000 20% (Dollars)	Rural: Over $4,000 and Non-Homestead 33⅓% (Dollars)	All Other: Homestead Up to $4,000 25% (Dollars)	All Other: Over $4,000 and Non-Homestead 40% (Dollars)	Machinery Permanently Attached to Real Estate 33⅓% (Dollars)	Total Assessed Value (Dollars)	Total Assessed Value as Equalized by Board of Review (Dollars)	Final Equalized Value (Dollars)
		Des Moines Beach																			
Chas J Lund			1	1			Tombo			24			24		8				8	8	
" "			2	2			"			24			24		8				8	8	
~~R. H. De Moore~~	Marie M. Johns		3	3			Hellman			24			24		8				8	8	
" "	"		4	4			"			24			24		8				8	8	
" "	"		5	5			"			24			24		8				8	8	
" "	"		6	6			"			24			24		8				8	8	
" "	"		7	7			"			24			24		8				8	8	
" "	"		8	8			"			24			24		8				8	8	
" "	"		9	9			"			24			24		8				8	8	
" "	"		10	10			"			24			24		8				8	8	
" "	"		11	11			"			24			24		8				8	8	
" "	"		12	12			"			24			24		8				8	8	
" "	"		13	13			"			24			24		8				8	8	
" "	"		14	14			"			24			24		8				8	8	
" "	"		15	15			"			24			24		8				8	8	
" "	"		16	16			"			24			24		8				8	8	
" "	"		17	17			"			24			24		8				8	8	
" "	"		18	18			"			24			24		8				8	8	
" "	"		19	19			"			24			24		8				8	8	
Lee Reeves			20	20			Rondo			90	90		180		35				35	35	
										481	88		561		187				187	187	

Sold for Taxes	Valuations by School Districts as Equalized by Department of Taxation: District No. 749 Rate 23.5 Mills	District No. 750 Rate 22.5 Mills	District No. ..... Rate ..... Mills	District No. ..... Rate ..... Mills	District No. ..... Rate ..... Mills	Rate and Tax Less Homestead Exemption ..... Mills	State Tax on Non-Homestead ..... Mills	Total General Tax	Special Taxes	Total Taxes	Paid	When Paid	Number of Receipt	March Settlement 1947	June Settlement 1947	Penalty	November Settlement 1947	Penalty	Collections to First Monday in January 1948	Penalty	Delinquent on First Monday in January 1948	Total Delinquent Tax and Penalty	Remarks
	Dollars	Dollars	Dollars	Dollars	Dollars	$ cts.	$ cts.	$ cts.	$ cts.	$ cts.		Month Day Year		$ cts.	$ cts.	$ cts.	$ cts.	$ cts.	$ cts.	$ cts.	$ cts.	$ cts.	
1	8					138	06			144	1	PAID IN FULL MAY 10 1947											
2	8					138	06			144	2	PAID IN FULL MAY 10 1947		5.50	2.88								
3	8					138	06			144	3	1st Half Paid MAY 24 1947; 2nd Half Paid OCT 31 1947											
4	8					138	06			144	4	1st Half Paid MAY 24 1947; 2nd Half Paid OCT 31 1947											
5	8					138	06			144	5	1st Half Paid MAY 24 1947; 2nd Half Paid OCT 31 1947											
6	8					138	06			144	6	1st Half Paid MAY 24 1947; 2nd Half Paid OCT 31 1947											
7	8					138	06			144	7	1st Half Paid MAY 24 1947; 2nd Half Paid OCT 31 1947											
8	8					138	06			144	8	1st Half Paid MAY 24 1947; 2nd Half Paid OCT 31 1947											
9	8					138	06			144	9	1st Half Paid MAY 24 1947; 2nd Half Paid OCT 31 1947		7.44	12.24								
10	8					138	06			144	10	1st Half Paid MAY 24 1947; 2nd Half Paid OCT 31 1947											
11	8					138	06			144	11	1st Half Paid MAY 24 1947; 2nd Half Paid OCT 31 1947		5.00			12.24						
12	8					138	06			144	12	1st Half Paid MAY 24 1947; 2nd Half Paid OCT 31 1947											
13	8					138	06			144	13	1st Half Paid MAY 24 1947; 2nd Half Paid OCT 31 1947											
14	8					138	06			144	14	1st Half Paid MAY 24 1947; 2nd Half Paid OCT 31 1947											
15	8					138	06			144	15	1st Half Paid MAY 24 1947; 2nd Half Paid OCT 31 1947											
16	8					138	06			144	16	1st Half Paid MAY 24 1947; 2nd Half Paid OCT 31 1947											
17	8					138	06			144	17	1st Half Paid MAY 24 1947; 2nd Half Paid OCT 31 1947											
18	8					138	06			144	18	1st Half Paid MAY 24 1947; 2nd Half Paid OCT 31 1947											
19	8					138	06			144	19	1st Half Paid MAY 24 1947; 2nd Half Paid OCT 31 1947											
20						652	24			676	20	PAID IN FULL MAY 13 1947	5577		6.76								
	24	52	35																				
	187																						
						Apr	2622																
						Ma	652	138		3412													

Assessment Roll and Tax List of Real Property in the Town of Powers

Cass County, Minnesota, for Taxes for the Year 1946.

	In Whose Name Assessed	To Whom Transferred	Description of Property: Subdivision	Sec. or Lot	Town or Block	Range	Number of Acres of Land: Acres	Tenths	No. School District	Indicate Special Tax by Dot	Indicate Special Tax by No.	True and Full Valuations: Land Exclusive of Structures and Improvements	Buildings and Other Structures	Machinery Permanently Attached to Real Estate	Total True and Full Value	Assessed Valuations: Rural: Homestead Up to $4,000 20%	Over $4,000 and Non-Homestead 33⅓%	All Other: Homestead Up to $4,000 25%	Over $4,000 and Non-Homestead 40%	Machinery Permanently Attached to Real Estate 33⅓%	Total Assessed Value	Total Assessed Value as Equalized by the Board of Review	Final Equalized Value
			Des Moines Beach									Dollars	Dollars	Dollars	Dollars	Dollars	Dollars	Dollars	Dollars	Dollars	Dollars	Dollars	Dollars
1	Ida A. Lutz			21					Non			35	80		105		35				35	35	
2	Mrs. Wm. Cummings (Owen E. Cummings Heir)			22								25	80		105		35				35	35	
3	Julia H. Cummings			23								24			24		8				8	8	
4	Kenneth Dann			24								24			24		8				8	8	
5	R. J. Powers			25 (2 gen)								144			144		48				48	48	
6	~~R. H. De Moree~~ Mrs. W. H. Fellows (Lewis Fellows)			26 (4.43 acc)								72			72		24				24	24	
	~~Charles J. Lund~~			N½ of Lot 26								81			81		27				27	27	
7												9			9		3				3	3	
8																							
9																							
10																							
11																							
12																							
13																							
14																							
15																							
16																							
17																							
18																							
19																							
20												322 / 323	140 / 160		462 / 483		161				161		

	Sold for Taxes	Validations by School Districts as Equalized by Department of Taxation: District No. ..... Rate ..... Mills	District No. ..... Rate ..... Mills	District No. ..... Rate ..... Mills	District No. ..... Rate ..... Mills	Rate and Tax Less Homestead Exemption ..... Mills	State Tax on Non-Homestead at 6 ..... Mills	Total General Tax	Special Taxes			Total Taxes	Paid	When Paid	Number of Receipt	March Settlement 1947	June Settlement 1947	Penalty	November Settlement 1947	Penalty	Collections to First Monday in January 1948	Penalty	Delinquent on First Monday in January 1948	Total Delinquent Tax and Penalty	Remarks
		Dollars	Dollars	Dollars	Dollars	$ cts.	$ cts.	$ cts.	$ cts.	$ cts.	$ cts.	$ cts.		Month Day Year		$ cts.	$ cts.	$ cts.	$ cts.	$ cts.	$ cts.	$ cts.	$ cts.	$ cts.	
1		35				652	24					676	PAID IN FULL	MAY 23 1947	6421		676								
2		35				652	24					676													
3		8				150	06					156												768	744
4	SOLD FOR TAXES	8				150	06					156												156	172
5		48				844	32					876												156	
6		24				448	16					464	1st Half Paid / 2nd Half Paid	MAY 24 1947 / OCT 31 1947	7047 / 7208		232		232					928	1017
7		8				56						56	PAID IN FULL	MAY 10 1947	5201		56								
8																									
9																									
10																									
11																									
12																									
13																									
14																									
15																									
16																									
17																									
18																									
19																									
20																									
		161		N.A.	3002	108						3110													

Assessment Roll and Tax List of Real Property in the Town of Powers, Cass County, Minnesota, for Taxes for the Year 1946.

Form 4-C. Sub. 3-Pub. 1-Bind. 1-Ship.

In Whose Name Assessed	To Whom Transferred	Description of Property: Subdivision	Sec. or Lot	Town or Block	Range	Number of Acres of Land: Acres	Mills	No. School District	Taxable Homestead Tax or Sig.	Taxable Agricultural Tax or Sig.	True and Full Valuations: Land Exclusive of Structures and Improvements (Dollars)	Buildings and Other Structures (Dollars)	Machinery Permanently Attached to Real Estate (Dollars)	Total True and Full Value (Dollars)	Assessed Valuations: Rural: Homestead Up to $4,000 20% (Dollars)	Rural: Over $4,000 Non-Homestead 33⅓% (Dollars)	All Other: Homestead Up to $4,000 25% (Dollars)	All Other: Over $4,000 Non-Homestead 40% (Dollars)	Machinery Permanently Attached to Real Estate 33⅓% (Dollars)	Total Assessed Value (Dollars)	Total Assessed Value as Equalized by the Board of Review (Dollars)	Final Equalized Value (Dollars)
		Horseshoe Beach (Lots 8 of Jan 1, 21-1947-30)																				
Nelly B. Bjork			1						100		30	100		130		43				43		
Verna Watson Jr. & Nellie Bjork			2								24			24		8				8		
Verna Watson			3								24			24		8				8		
"			4								24			24		8				8		
"			5								24			24		8				8		
"			6								24			24		8				8		
"			7								24			24		8				8		
"			8								24			24		8				8		
"			9								24			24		8				8		
"			10								36	235		265		85				85		
"			11								24			24		8				8		
Margaret Milroy & J. D. Milroy			12								36	244	50	330		123			17	140		
" " "			13								24			24		8				8		
" " "			14								24			24		8				8		
" " "			15								24			24		8				8		
Don O. Newland			16								30	99		129		43				43		
" "			17								24			24		8				8		
" "			18								24			24		8				8		
Frank Karl			19								90	60		150	30					30		
" "			20								24			24		8				8		
											571	884	50	1505	45	406			17	458		
											511	844	50	1405	45	406			17	458		

Sold for Taxes	Validations by School Districts as Equalized by Department of Taxation: District No. ..... Rate ..... Mills	District No. 2149 Rate 5 Mills	District No. ..... Rate ..... Mills	District No. ..... Rate ..... Mills	District No. ..... Rate ..... Mills	Rate and Tax Less Homestead Exemption ..... Mills	Rate Tax on Non-Homestead 6 ..... Mills	Total General Tax	Special Taxes	Total Taxes	Paid	When Paid: Month	Day	Year	Number of Receipt	March Settlement 1947	June Settlement 1947	Penalty	November Settlement 1947	Penalty	Collections to First Monday in January 1948	Penalty	Delinquent on First Monday in January 1948	Penalty	Total Delinquent Tax and Penalty	Remarks
	Dollars	Dollars	Dollars	Dollars	Dollars	$ cts.	$ cts.	$ cts.	$ cts.	$ cts.						$ cts.	$ cts.	$ cts.	$ cts.	$ cts.	$ cts.	$ cts.	$ cts.	$ cts.	$ cts.	
1		83				102	28			830	PAID IN FULL	MAY	15	1947	5635		986									
2		8				150	06			156	PAID IN FULL	MAY	15	1947												
3		8				150	06			156	PAID IN FULL	FEB	6	1947												
4		8				150	06			156	PAID IN FULL	FEB	6	1947												
5		8				150	06			156	PAID IN FULL	FEB	6	1947												
6		8				150	06			156	PAID IN FULL	FEB	6	1947												
7		8				150	06			156	PAID IN FULL	FEB	6	1947												
8		8				150	06			156	PAID IN FULL	FEB	6	1947												
9		8				150	06			156	PAID IN FULL	FEB	6	1947												
10		85				1584	56			1640	PAID IN FULL	FEB	6	1947												
11		8				150	06			156	PAID IN FULL	FEB	6	1947												
12		140				2608	92			2700	PAID IN FULL	FEB	6	1947												
13		8				150	06			156	PAID IN FULL	FEB	6	1947												
14		8				150	06			156	PAID IN FULL	FEB	6	1947												
15		8				150	06			156	PAID IN FULL	FEB	6	1947												
16		43				802	28			830	PAID IN FULL	APR	22	1947												
17		8				150	06			156	PAID IN FULL	APR	22	1947												
18		8				150	06			156	PAID IN FULL	APR	22	1947												
19	30					560				560	PAID IN FULL	JAN	6	1947												
20	5					94				94	PAID IN FULL	JAN	6	1947												
	35	458				8550	288			8838																

Assessment Roll and Tax List of Real Property in the Town of Powers, Cass County, Minnesota, for Taxes for the Year 1946.

	IN WHOSE NAME ASSESSED	TO WHOM TRANSFERRED	DESCRIPTION OF PROPERTY: SUBDIVISION	Sec. or Lot	Town or Block	Range	Number of Acres of Land: Acres	Tenths	No. School District	Indian Agricultural Trust or Not	Indian Agricultural Trust or Not	TRUE AND FULL VALUATIONS: LAND Exclusive of Structures and Improvements (Dollars)	BUILDINGS and Other Structures (Dollars)	MACHINERY Permanently Attached to Real Estate (Dollars)	TOTAL True and Full Value (Dollars)	ASSESSED VALUATIONS: RURAL: Homestead Up to $4,000 20% (Dollars)	RURAL: Over $4,000 and Non-Homestead 33⅓% (Dollars)	ALL OTHER: Homestead Up to $4,000 25% (Dollars)	ALL OTHER: Over $4,000 and Non-Homestead 40% (Dollars)	ALL OTHER: MACHINERY Permanently Attached to Real Estate 33⅓% (Dollars)	TOTAL ASSESSED VALUE (Dollars)	Total Assessed Value as Equalized by the Board of Review (Dollars)	FINAL EQUALIZED VALUE (Dollars)
Woodland	Frank Karl		Horseshoe Beach	21					2nd			25			25	5					5	5	
	" "	Edmund A. & Pauline F. Bratteson		22								25			25	5					5	5	
	" "	Elizabeth Young	Nw¼ of Lots 23 & Sw¼ of Lot 23	~~23~~								25			25	5					5	5	
Bee Moines Beach	A. E. Young			24								24		8						8	8		
	Vera J. Anderson	Paul E. Young		25								24		8						8	8		
	" "			26								24		8						8	8		
	H. E. Powers	Raymond H. & Sophie Lee		27								24		8						8	8		
	Wm. E. & Lillie Powers			28								24		8						8	8		
	" "			29								24		8						8	8		
	" "			30								24		8						8	8		
Horseshoe Beach	Anna J. Smith			31								24		8						8	8		
	" "			32								30	240		270		90				90	90	
	Mrs. Anna Johnson			33								24		8						8	8		
	" "			34								24		8						8	8		
	15																						
	16																						
	17																						
	18																						
	19																						
	20																						
												345	240		585	15	170				185	185	
												345	240		585	15	170				185	185	

	SOLD FOR TAXES	VALUATIONS BY SCHOOL DISTRICTS AS EQUALIZED BY DEPARTMENT OF TAXATION: District No. ..... Rate ..... Mills (Dollars)	District No. 262 Rate 5 Mills (Dollars)	District No. ..... Rate ..... Mills (Dollars)	District No. ..... Rate ..... Mills (Dollars)	District No. ..... Rate ..... Mills (Dollars)	Rate and Tax Less Homestead Exemption ..... Mills ($ cts.)	State Tax on Non-Homestead 6.6 Mills ($ cts.)	TOTAL GENERAL TAX ($ cts.)	SPECIAL TAXES ($ cts.)	SPECIAL TAXES ($ cts.)	TOTAL TAXES ($ cts.)		PAID	WHEN PAID: Month Day Year	Number of Receipt	March Settlement 1947 ($ cts.)	June Settlement 1947 ($ cts.)	Penalty ($ cts.)	November Settlement 1947 ($ cts.)	Penalty ($ cts.)	Collections to First Monday in January 1948 ($ cts.)	Penalty ($ cts.)	Delinquent on First Monday in January 1948 ($ cts.)	Total Delinquent Tax and Penalty ($ cts.)	REMARKS
1		4	5				94					94	1	PAID IN FULL	JAN - 6 1947		94								
2		4	5				94					94	2	PAID IN FULL	JUN 9 1947			141							
3		4	5				94					~~94~~	3	PAID IN FULL	JUN 9 1947 / JUN - 4 1947	1327									
4			8				160	06				156	4	PAID IN FULL	JUN - 4 1947	7434		203							
5			8				160	06				156	5	PAID IN FULL	MAY 13 1947	5379		312							
6			8				160	06				156	6	PAID IN FULL	MAY 13 1947										
7			8				160	06				156	7	PAID IN FULL	JUN 26 1947										
8			8				160	06				156	8	PAID IN FULL	JUN 26 1947	9669		624							
9			8				160	06				156	9	PAID IN FULL	JUN 26 1947										
10			8				160	06				156	10	PAID IN FULL	JUN 26 1947										
11			8				160	06				156	11	PAID IN FULL	MAR 12 1947	4051	1874								
12			90				1678	60				1738	12	PAID IN FULL	MAR 12 1947										
13			8				160	06				156	13	PAID IN FULL	MAY 29 1947	6780		312							
14			8				160	06				156	14	PAID IN FULL	MAY 29 1947										
15													15												
16													16												
17													17												
18													18												
19													19												
20													20												
		24 = 170 / 185					3460	120				3580													

Bee Moines Beach — Horseshoe Beach — Woodland — Pelican — Hidaway Beach — Jigsy Bay — Ki Sunn

Assessment Roll and Tax List of Real Property in the Town of Pavern, Cass County, Minnesota, for Taxes for the Year 1946.

	In Whose Name Assessed	To Whom Transferred	Description of Property: Subdivision	Sec. or Lot	Town or Block	Range	Number of Acres of Land: Acres	Mills	No. School District	Indebtedness Bonded Tax Levy	Indebtedness Floating Tax Levy	True and Full Valuations: Land Exclusive of Structures and Improvements	Buildings and Other Structures	Machinery Permanently Attached to Real Estate	Total True and Full Value	Assessed Valuations: Rural: Homestead Up to $4,000 20%	Rural: Over $4,000 and Non-Homestead 33⅓%	All Other: Homestead Up to $4,000 25%	All Other: Over $4,000 and Non-Homestead 40%	Machinery Permanently Attached to Real Estate 33⅓%	Total Assessed Value Equalized by the Board of Review	Final Equalized Value
			Luzy Bay (Part of Lots 1 & 2, 11, 12, 13, 24, Sec. 13 & 24)									Dollars	Dollars	Dollars	Dollars	Dollars	Dollars	Dollars	Dollars	Dollars	Dollars	Dollars
1	Glen E. Manthey			1					2nd			40	360		400	80					80	80
2	Lucille Manthey			2					"			40	60		100	20					20	20
3	C. H. LeFleur			3					"		10	30			30		10				10	10
4	Norbert Zbelek			4					"		10	30			30		10				10	10
5				5					"			30	126		156		52				52	52
6	E. J. Baffordings ~~Wm. M. Lowney~~			6					"			30	75		105		35				35	35
7				7					"			30			30		10				10	10
8	C. H. LeFleur		Lots 8 to 31 incl. - unplatted																			
9																						
10																						
11																						
12																						
13																						
14																						
15																						
16																						
17																						
18																						
19																						
20																						
												230	621		851	100	117				217	217

	Sold for Taxes	Valuations by School Districts as Equalized by Department of Taxation: District No. ..... Rate ..... Mills	District No. 2 Rate 16 Mills	District No. ..... Rate ..... Mills	District No. ..... Rate ..... Mills	District No. ..... Rate ..... Mills	Rate and Tax Less Homestead Exemption ..... Mills	State Tax on Non-Homestead 6 Mills	Total General Tax	Special Taxes	Total Taxes	Paid	When Paid	Number of Receipt	March Settlement 1947	June Settlement 1947	Penalty	November Settlement 1947	Penalty	Collections to First Monday in January 1948	Penalty	Delinquent on First Monday in January 1948	Total Delinquent Tax and Penalty	Remarks
		Dollars	Dollars	Dollars	Dollars	Dollars	$ cts.	$ cts.	$ cts.	$ cts.	$ cts.		Month Day Year		$ cts.	$ cts.	$ cts.	$ cts.	$ cts.	$ cts.	$ cts.	$ cts.	$ cts.	
1			8 00				1490				1490	1	PAID IN FULL JUN 23 1947	9622		1862								
2			8 00				377				377	2	PAID IN FULL JUN 28 1947											
3			10				186	06			192	3												
4			10				186	06			192	4	~~PAID IN FULL~~ MAY 17 1947	5880		1192						197	211	
5			52				470	34			100 34	5	~~PAID IN FULL~~ MAY 17 1947											
6			35				652	22			674	6	PAID IN FULL MAY 29 1947	2212		866								
7			10				186	06			192	7	PAID IN FULL MAY 29 1947											
8												8												
9												9												
10												10												
11												11												
12												12												
13												13												
14												14												
15												15												
16												16												
17												17												
18												18												
19												19												
20												20												
	32	5	100 117 217				4042	74			4116													

Assessment Roll and Tax List of Real Property in the Town of Powers, Cass County, Minnesota, for Taxes for the Year 1946.

	In Whose Name Assessed	To Whom Transferred	Description of Property: Subdivision (Lot 5 - Sec. 15 - 134 - 30)	Sec. or Lot	Town or Block	Range	Number of Acres of Land: Acres	Tenths	No. School District	Indicate Homestead Tax by Dot	Indicate Agricultural Tax by Dot	True and Full Valuations: Land Exclusive of Structures and Improvements (Dollars)	Buildings and Other Structures (Dollars)	Machinery Permanently Attached to Real Estate (Dollars)	Total Tree and Full Value (Dollars)	Assessed Valuations: Rural: Homestead Up to $4,000 20% (Dollars)	Rural: Over $4,000 and Non-Homestead 33⅓% (Dollars)	All Other: Homestead Up to $4,000 25% (Dollars)	All Other: Over $4,000 and Non-Homestead 40% (Dollars)	All Other: Machinery Permanently Attached to Real Estate 33⅓% (Dollars)	Total Assessed Value	Total Assessed Value as Equalized by the Board of Review (Dollars)	Final Equalized Value (Dollars)
1	~~Gustave~~ ~~Ted Bremer~~	Paul Britz		1						Land		30			30		10				10	10	
2	"	"		2						"		30			30		10				10	10	
3	"	"		3						"		30			30		10				10	10	
4	"	Nicholas A. Norman		4						"		30			30		10				10	10	
5	"	Paul L. Britz		5						"		30			30		10				10	10	
6	"	"		6						"		30			30		10				10	10	
7	"	"		7						"		30			30		10				10	10	
8	"	Paul L. Britz		8						"		30			30		10				10	10	
9	"	Bernel & Alexander Lawrence		9						"		30			30		10				10	10	
10	~~Emma L.~~ ~~Hulbert~~ Bullis			10						20	20	22	240	50	312		97 ~~114~~			17	114	114	
11	Mildred (Bullis)			11						20	20	21	200		221		77				77	77	
12	~~Ted Bremer~~	Paul L. Britz		12						20	20	30	90		120		40				40	40	
13	Grace A. Lewis	Cecil Willis		13						"	"	30			30		10				10	10	
14	" "	" "		14						"	"	30			30		10				10	10	
15	~~Gustave Bremer~~	Paul L. Britz		15						"	"	30			30		10				10	10	
16	"	"		16						"	"	30			30		10				10	10	
17	"	"		17						"	"	30			30		10				10	10	
18	"	"		18						"	"	30			30		10				10	10	
19	"	"		19						"	"	30			30		10				10	10	
20																							
												593	530	50	1173		374						
												593	530	50	1173		~~374~~ 374			17	391	391	

	Sold for Taxes	Valuations by School Districts as Equalized by Department of Taxation: District No. ..... Rate ..... Mills	District No. 2 Rate 35 Mills	District No. ..... Rate ..... Mills	District No. ..... Rate ..... Mills	District No. ..... Rate ..... Mills	Rate and Tax Less Homestead Exemption ..... Mills	State Tax on Non-Homestead 6.6 Mills	Total General Tax	Special Taxes	Total Taxes	Paid	When Paid	Number of Receipt	March Settlement 1947	June Settlement 1947	Penalty	November Settlement 1947	Penalty	Collections to First Monday in January 1946	Penalty	Delinquent on First Monday in January 1946	Total Delinquent Tax and Penalty	Remarks
		Dollars	Dollars	Dollars	Dollars	Dollars	$ cts.	$ cts.	$ cts.	$ cts.	$ cts.		Month Day Year		$ cts.	$ cts.	$ cts.	$ cts.	$ cts.	$ cts.	$ cts.	$ cts.	$ cts.	
1			10				186	06			192	PAID IN FULL	JUN 17 1947	1946										
2			10				186	06			192	PAID IN FULL	JUN 17 1947	1946		5 76								
3			10				186	06			192	PAID IN FULL	JUN 17 1947	1946										
4			10				186	06			192	PAID IN FULL	MAR 12 1947	1946	1 92									
5			10				186	06			192	PAID IN FULL	MAY 12 1947											
6			10				186	06			192	PAID IN FULL	MAY 12 1947											
7			10				186	06			192	PAID IN FULL	MAY 12 1947											
8			10				186	06			192	PAID IN FULL	MAY 12 1947	1946		9 60								
9			10				186	06			192	PAID IN FULL	MAY 12 1947											
10			114				2124	76			2200	PAID IN FULL	MAY 10 1947	1946		22 00								
11			77				1434	50			1484	PAID IN FULL	JUN 2 1947	724		14 84								
12			40				746	26			772	PAID IN FULL	JUN 17 1947	1946										
13			10				186	06			192	Part Paid	FEB 27 1947	2049										
14			10				186	06			192	Part Paid	FEB 21 1947	2601	3 58									
15			10				186	06			192	PAID IN FULL	JUN 17 1947	1946		1 92								
16			10				186	06			192	PAID IN FULL	JUL -3 1947											
17			10				186	06			192	PAID IN FULL	JUL -3 1947											
18			10				186	06			192	PAID IN FULL	JUL -3 1947	10 33				7 68	15					
19			10				186	06			192	PAID IN FULL	JUL -3 1947											
20																								
	24		371				7280	248			7528													

Assessment Roll and Tax List of Real Property in the Town of Powers

Wildmere Beach | Woodland | Des Moines Beach | Horseshoe Beach | Lake Sano | Pine Beach

	In Whose Name Assessed	To Whom Transferred	Description of Property: Subdivision	Sec. or Lot	Town or Block	Range	Number of Acres of Land: Acres	Tenths	No School District	Indicate Homestead Yes or No	Indicate Agricultural Yes or No	True and Full Valuations: Land Exclusive of Structures and Improvements (Dollars)	Buildings and Other Structures (Dollars)	Machinery Permanently Attached to Real Estate (Dollars)	Total True and Full Value (Dollars)	Assessed Valuations: Rural: Homestead Up to $4,000 20% (Dollars)	Rural: Over $4,000 and Non-Homestead 33⅓% (Dollars)	All Other: Homestead Up to $4,000 25% (Dollars)	All Other: Over $4,000 and Non-Homestead 40% (Dollars)	All Other: Machinery Permanently Attached to Real Estate 33⅓% (Dollars)	Total Assessed Value (Dollars)	Total Assessed Value as Equalized by Department of Review (Dollars)	Final Equalized Value (Dollars)
			Wildmere Beach																				
	~~Chas. B. Funk~~	~~David R. & Chrystal Heller~~		1						no	no	30	42		72		24				24	24	
	Wm. H. & Florence Barnhart Jr.			2						no	no	39			39		13				13	13	
	~~Wm. H. Barnhart, Jr.~~			3						no	no	30	42		72		24				24	24	
	~~Chas. B. Funk~~	Ellen B. Tolt		4						no	no	30			30		10				10	10	
	Chas. B. Funk			5						no	no	30			30		10				10	10	
	"			6						no	"	30			30		10				10	10	
	Robert & Harriet Funk			7						"	"	30			30		10				10	10	
	Paul H. & Emily Funk			8						"	"	30			30		10				10	10	
	Chas. B. Funk			9						"	"	30			30		10				10	10	
				10																			
				11																			
				12																			
				13																			
				14																			
				15																			
				16																			
				17																			
				18																			
				19																			
				20																			
												297	84		381		121				121	121	

	Sold Prior Taxes	Valuations by School Districts as Equalized by Department of Taxation: District No. ..... Rate ..... Mills	Dollars	District No. 77 Rate 25 Mills	Dollars	District No. ..... Rate ..... Mills	Dollars	District No. ..... Rate ..... Mills	Dollars	District No. ..... Rate ..... Mills	Dollars	Rate and Tax Less Homestead Exemption ..... Mills	$ cts.	State Tax on Non-Homestead ..... Mills	$ cts.	Total General Tax	$ cts.	Special Taxes	$ cts.	$ cts.	Total Taxes	¶ cts.	Paid	When Paid: Months	Day	Year	Number of Receipt	March Settlement 1947	$ cts.	June Settlement 1947	$ cts.	Penalty	$ cts.	November Settlement 1947	$ cts.	Penalty	$ cts.	Collections to First Monday in January 1948	$ cts.	Penalty	$ cts.	Delinquent on First Monday in January 1948	$ cts.	Total Delinquent Tax and Penalty	$ cts.	Remarks
1			24							448	16							464	1	PAID IN FULL	MAY	10	1947	5289			464																		
2			13							242	08							250	2	PAID IN FULL	APR	16	1947	4956			250																		
3			24							448	16							464	3	PAID IN FULL	APR	16	1947	4957			464																		
4			10							186	06							192	4	PAID IN FULL	APR	15	1947	4958			192																		
5			10							186	06							192	5	1st Half Paid 2nd Half Paid	OCT JUN	15 17	1947 1947	 8620			192																		
6			10							186	06							192	6	1st Half Paid 2nd Half Paid	JUN OCT	17 15	1947 1947	8620 11304					96																
7			10							186	06							192	7	PAID IN FULL	MAY	13	1947	5578			192																		
8			10							186	06							192	8	PAID IN FULL	JUN	17	1947	8618			192																		
9			10							186	06							192	9	2nd Half Paid 1st Half Paid	OCT JUN	15 17	1947 1947	11305 8620					96																
10																			10																													
11																			11																													
12																			12																													
13																			13																													
14																			14																													
15																			15																													
16																			16																													
17																			17																													
18																			18																													
19																			19																													
20																			20																													
	24		121							2254	76							2330																													

Form 4 C

Assessment Roll and Tax List of Real Property in the Town of Powers Cass County, Minnesota, for Taxes for the Year 1946.

	IN WHOSE NAME ASSESSED	TO WHOM TRANSFERRED	DESCRIPTION OF PROPERTY: SUBDIVISION	Sec. or Lot	Town or Block	Range	Number of Acres of Land: Acres	100ths	No. School District	Indicate Homestead Tax by a No	Indicate Agricultural Tax by a No	TRUE AND FULL VALUATIONS: LAND Exclusive of Structures and Improvements	BUILDINGS and Other Structures	MACHINERY Permanently Attached to Real Estate	TOTAL True and Full Value	ASSESSED VALUATIONS: RURAL: Homestead Up to $4,000 20%	RURAL: Over $4,000 and Non-Homestead 33⅓%	ALL OTHER: Homestead Up to $4,000 25%	ALL OTHER: Over $4,000 and Non-Homestead 40%	MACHINERY Permanently Attached to Real Estate 33⅓%	TOTAL ASSESSED VALUE	Total Assessed Value as Equalized by the Board of Review	FINAL EQUALIZED VALUE
							Acres	100ths				Dollars	Dollars	Dollars	Dollars	Dollars	Dollars	Dollars	Dollars	Dollars	Dollars	Dollars	Dollars
		Haaland Lake (Part of Lot 4 - 53-137-34)																					
1	Elias Haaland	Tony Sophia Kouba Mary M. Stein		1																			
2				2																			
3	Elias Haaland			3																			
4	" "			4																			
5																							
6																							
7																							
8																							
9																							
10																							
11																							
12																							
13																							
14																							
15																							
16																							
17																							
18																							
19																							
20																							

	SOLD FOR TAXES	VALUATIONS BY SCHOOL DISTRICTS AS EQUALIZED BY DEPARTMENT OF TAXATION: District No. ..... Rate ..... Mills	District No. ..... Rate ..... Mills	District No. ..... Rate ..... Mills	District No. ..... Rate ..... Mills	District No. ..... Rate ..... Mills	Rate and Tax Less Homestead Exemption ..... Mills	State Tax on Non-Homestead ..... Mills	TOTAL GENERAL TAX	SPECIAL TAXES		TOTAL TAXES		PAID	WHEN PAID	Number of Receipt	March Settlement 1947	June Settlement 1947	Penalty	November Settlement 1947	Penalty	Collections to First Monday in January 1948	Penalty	Delinquent as First Monday in January 1948	Total Delinquent Tax and Penalty	REMARKS
		Dollars	Dollars	Dollars	Dollars	Dollars	$ cts.	$ cts.	$ cts.	$ cts.	$ cts.	$ cts.			Month Day Year		$ cts.	$ cts.	$ cts.	$ cts.	$ cts.	$ cts.	$ cts.	$ cts.	$ cts.	
1													1													
2													2													
3													3													
4													4													
5													5													
6													6													
7													7													
8													8													
9													9													
10													10													
11													11													
12													12													
13													13													
14													14													
15													15													
16													16													
17													17													
18													18													
19													19													
20													20													

Form 6 C

Assessment Roll and Tax List of Real Property in the Town of Powers, Cass County, Minnesota, for Taxes for the Year 1946.

	IN WHOSE NAME ASSESSED	TO WHOM TRANSFERRED	DESCRIPTION OF PROPERTY: SUBDIVISION	Sec. or Lot	Town or Block	Range	Number of Acres of Land (Acres / 100ths)	No. School District	Indicate special Tax or No	Indicate special Tax or No	TRUE AND FULL VALUATIONS: LAND Exclusive of Structures and Improvements (Dollars)	BUILDINGS and Other Structures (Dollars)	MACHINERY Permanently Attached to Real Estate (Dollars)	TOTAL True and Full Value (Dollars)	ASSESSED VALUATIONS: RURAL: Homestead Up to $1,000 20% (Dollars)	RURAL: Over $1,000 and Non-Homestead 33 1/3% (Dollars)	ALL OTHER: Homestead Up to $1,000 25% (Dollars)	ALL OTHER: Over $1,000 and Non-Homestead 40% (Dollars)	ALL OTHER: MACHINERY Permanently Attached to Real Estate 33 1/3% (Dollars)	TOTAL ASSESSED VALUE (Dollars)	Total Assessed Value of Property Equalized by the Board of Review (Dollars)	FINAL EQUALIZED VALUE (Dollars)
			Pine Mountain Shores (Out Lots 2+3 30-137-34)																			
1	Geo. H. Jones & Ruth Lamp																					
2	" "	Raymond O. + Gladys K. Kennedy																				
3	" "	Raymond O. + Gladys K. Kennedy																				
4																						
5	Clifford Lucas																					
6	Vernon Hamilton																					
7	Geo. H. Jones & Ruth Lamp																					
8																						
9																						
10																						
11	Lake Lyder																					
12	Robert A. Toscow Hattie Nelson Est.	Douglas Cahill																				
13	Chas. Funk																					
14																						
15	Ben Bagley																					
16	Lee Motz																					
17	Mayme A. Doty Est. + Ruth A. Doty																					
18	Wagner Russell + Lucille H. Wagner																					
19	W. B. Ladd																					
20	John Kramer																					

VALIDATIONS BY SCHOOL DISTRICTS AS EQUALIZED BY DEPARTMENT OF TAXATION

	SOLD FOR TAXES	District No. ..... Rate ..... Mills (Dollars)	District No. 7 Rate 17.73 Mills (Dollars)	District No. ..... Rate ..... Mills (Dollars)	District No. ..... Rate ..... Mills (Dollars)	District No. ..... Rate ..... Mills (Dollars)	Rate and Tax Free Homestead Exemption ..... Mills ($ cts.)	State Tax on Non-Homestead 6.6 Mills ($ cts.)	TOTAL GENERAL TAX ($ cts.)	SPECIAL TAXES ($ cts.)	SPECIAL TAXES ($ cts.)	SPECIAL TAXES ($ cts.)	TOTAL TAXES ($ cts.)	PAID	WHEN PAID: Month Day Year	Number of Receipt	March Settlement 1947 ($ cts.)	June Settlement 1947 ($ cts.)	Penalty ($ cts.)	November Settlement 1947 ($ cts.)	Penalty ($ cts.)	Collections to First Monday in January 1948 ($ cts.)	Penalty ($ cts.)	Delinquent on First Monday in January 1948 ($ cts.)	Total Delinquent Tax and Penalty ($ cts.)	REMARKS
1		11					188	08					196	PAID IN FULL	MAY 21 1947	6735	3.92									
2		11					188	08					196	PAID IN FULL	MAY 21 1947											
3		11					188	08					196	PAID IN FULL	OCT 17 1947	11339			196	07						
4																Taxes on line 13 Page 32										
5		11					188	08					196	PAID IN FULL	OCT 17 1947	11608			196	69						
6		11					188	08					196	PAID IN FULL	~~MAY 21 1947~~											
7		45					772	30					802	PAID IN FULL	MAY 21 1947											
8		11					188	08					196	PAID IN FULL	MAY 21 1947	6775		21.92								
9		11					188	08					196	PAID IN FULL	MAY 21 1947											
10		45					772	30					802	PAID IN FULL	MAY 21 1947											
11																										
12																Taxes on line 3 Page 32										
13		11					188	08					196	2nd Half Paid / 1st Half Paid	OCT 15 1947 / JUN 17 1947	8619		1.96								
14		11					188	08					196	2nd Half Paid / 1st Half Paid	OCT 15 1947 / JUN 17 1947	1367			1.96							
15																										
16																Taxes on line 8 Page 32										
17																11										
18		28					480	18					498	PAID IN FULL	JUN 26 1947	7263		4.98								
19																Taxes on line 7 Page 32										
20																9										

18

Assessment Roll and Tax List of Real Property in the Town of Powers

Cass County, Minnesota, for Taxes for the Year ~~1945~~ 1946

	In Whose Name Assessed	To Whom Transferred	Description of Property: Subdivision	Sec. or Lot	Town or Block	Range	Acres	Title	No. School District	Indicate by Letter Homestead Tax or No	Indicate by Letter Rural or Tax or No	True and Full Valuations: Land Exclusive of Structures and Improvements	Buildings and Other Structures	Machinery Permanently Attached to Real Estate	Total True and Full Value	Assessed Valuations: Rural: Homestead Up to $4,000 20%	Rural: Over $4,000 and Non-Homestead 33⅓%	All Other: Homestead Up to $4,000 23%	All Other: Over $4,000 and Non-Homestead 40%	All Other: Machinery Permanently Attached to Real Estate 33⅓%	Total Assessed Valuation Equalized by the Board of Review	Final Equalized Value
							Acres	Title				Dollars	Dollars	Dollars	Dollars	Dollars	Dollars	Dollars	Dollars	Dollars	Dollars	Dollars
1	~~[illegible]~~	Opal & Polly Thompson		21				/														
2	"	"		22				/														
3	Geo. H. & Jennie R. DeCamp			23																		
4	"			24																		
5	"			25																		
6	"			26																		
7	"			27																		
8	Taylor Re	Wedgard Weeden	Ext NE Cor SW 1/4 Sec 20 Twp 138 Rge 31	31																		
9	Geo H. - Jennie R. DeCamp			39																		
10				40																		
11																						
12	Grand Total																					
13				Agri.	N.A.	Un.	Total															
14			H.	11129	704		11833															
15			N.H.	18596	4175		22771															
16			Total	29675	4879		34554															
17											Agri Land	508470										
18											N.A.	90948										
19												599418				14996				6144.14		
20																						

	Valuations by School Districts as Equalized by Department of Taxation: District No. ..... Rate ..... Mills	District No. 145 Rate 7.25 Mills	District No. ..... Rate ..... Mills	District No. ..... Rate ..... Mills	Rate and Tax Less Homestead Exemption ..... Mills	State Tax on Non-Homestead ..... Mills	Total General Rate 6.6	Special Taxes	Total Taxes	Paid	When Paid: Month	Day	Year	Number of Receipt	March Settlement 1946	June Settlement 1946	Penalty	November Settlement 1946	Penalty	Collection to First Monday in January 1947	Penalty	Delinquent on First Monday in January 1947	Penalty	Total Delinquent Tax and Penalty	Remarks
	Dollars	Dollars	Dollars	Dollars	$ cts.	$ cts.	$ cts.	$ cts.	$ cts.						$ cts.	$ cts.	$ cts.	$ cts.	$ cts.	$ cts.	$ cts.	$ cts.	$ cts.	$ cts.	
1		11				188	08		196	1 PAID IN FULL	JUN	5	1947			3.84									
2		11				188	08		196	2 PAID IN FULL	JUN	5	1947												
3		11				188	08		196	3 PAID IN FULL	MAY	21	1947												
4		2				34	04		36	4 PAID IN FULL	MAY	21	1947												
5		1				18			18	5 PAID IN FULL	MAY	21	1947												
6		1				18			18	6 PAID IN FULL	MAY	21	1947			3.40									
7		1				18			18	7 PAID IN FULL	MAY	21	1947												
8		1				18			18	8 PAID IN FULL	MAY	21	1947												
9		1				18			18	9 PAID IN FULL	MAY	21	1947												
10		1				18			18	10 PAID IN FULL	MAY	21	1947												
11										11															
12										12															
13										13															
14										14															
15										15															
16										16															
17										17															
18										18															
19										19															
20										20															

Assessment Roll and Tax List of Unplatted Real Property in the _____ of _____,

Unplatted Real Estate Assessed at 33⅓ Per Cent of True and Full Value; Attached Machinery at 33⅓ Per Cent of True and Full Value. Homesteads, up to True and Full Value of $1000, Assessable at 20 Per Cent, Class 3B; Remainder at 33⅓ Per Cent, Class 3.

	IN WHOSE NAME ASSESSED	TO WHOM TRANSFERRED	DESCRIPTION OF PROPERTY: SUBDIVISION	Sec. or Lot	Town or Block	Range	Number of Acres of Land: Acres	100ths	No. School District	Indicate Homestead Yes or No	ASSESSOR'S VALUATION: True and Full Value of Lands Exclusive of Structures and Improvements (Dollars)	STRUCTURES & IMPROVEMENTS: True and Full Value of Buildings and Other Structures (Dollars)	True and Full Value of Structures Permanently Attached to Real Estate (Dollars)	Total True and Full Value of Lands Including all Structures, Improvements and Machinery (Dollars)	Assessed Value of Homesteads up to $1000 at 20 per cent Class 3B (Dollars)	Assessed Value of Lands Including all Structures, Improvements and Machinery (Dollars)	Total Assessed Value of Lands Including all Structures, Improvements and Machinery (Dollars)	EQUALIZED VALUES: Total Assessed Value as Equalized by the Board of Review (Dollars)	Total Assessed Value as Equalized by the County Board (Dollars)	Total Assessed Value as Equalized by the Department of Taxation (Dollars)	SUBJ FOR TAXES
1			NE ¼ of NE ¼																		
2			NW ¼ of NE ¼																		
3			SW ¼ of NE ¼																		
4			SE ¼ of NE ¼																		
5																					
6			NE ¼ of NW ¼																		
7			NW ¼ of NW ¼																		
8			SW ¼ of NW ¼																		
9			SE ¼ of NW ¼																		
10																					
11			NE ¼ of SW ¼																		
12			NW ¼ of SW ¼																		
13			SW ¼ of SW ¼																		
14			SE ¼ of SW ¼																		
15																					
16			NE ¼ of SE ¼																		
17			NW ¼ of SE ¼																		
18			SW ¼ of SE ¼																		
19			SE ¼ of SE ¼																		
20																					

Tabular Statement of Taxable Real Property Assessment of the Town of Cowan, County of Case, Minnesota, 1946

	Number of Acres of Land Assessed: Acres	100ths	TRUE AND FULL VALUATIONS: LAND Exclusive of Structures and Improvements (Dollars)	BUILDINGS and Other Structures (Dollars)	MACHINERY Permanently Attached to Real Estate (Dollars)	TOTAL True and Full Value (Dollars)	ASSESSED VALUATIONS: RURAL: Homestead Up to $4,000 20% (Dollars)	Over $4,000 and Non-Homestead 33⅓% (Dollars)	ALL OTHER: Homestead Up to $4,000 25% (Dollars)	Over $4,000 and Non-Homestead 40% (Dollars)	MACHINERY Permanently Attached to Real Estate 33⅓% (Dollars)	TOTAL ASSESSED VALUE (Dollars)	EQUALIZED ASSESSED VALUATIONS: Board of Review (Dollars)	County Board (Dollars)	Commissioner of Taxation (Dollars)
Footings from Page 1	114	96	342			342		110				110		132	
" " " 2	408	62	1724	282		2006	115	477				592		676	
" " " 3	399	21	2056	640		2696	309	367				676		760	
" " " 4	637	66	3472	1110		4582	788	214				1002		1161	
" " " 5	512	58	2970	612		3582	612	174				786		883	
" " " 6	40		201			201		67				67		77	
" " " 7	109		556	278		834	60	177				237		265	
" " " 8	454	55	2545	249		2794	269	483				752		856	
" " " 9	330		1768	340		2108	300	201				501		565	
" " " 10	203	49	1485	150		1635		522				522		612	
" " " 11	944		743	1034		1777	206	249				455		482	
" " " 12	—														
" " " 13	106	45	690	545		1235	166	135				301		365	
" " " 14	161	75	1166	814		1974		658				658		777	
" " " 15	291	70	1461			1461		401				401		560	
" " " 16	569	98	2721	1449		4170	240	990				1230		1351	
" " " 17	640		3688	1000		4688	700	326				1026		1142	
" " " 18	465	63	2470	410		2880	400	257				657		755	
" " " 19	451	96	3470	2990		6460	990					990		1089	
			32674	8995		41669	5660	5771				11431			

Tabular Statement of Taxable Real Property Assessment of the Town of Crosby, County of Crow, Minnesota, 1946

FORM 5 [illegible]

	Number of Acres of Land Assessed: Acres	Number of Acres of Land Assessed: 100ths	TRUE AND FULL VALUATIONS: LAND Exclusive of Structures and Improvements Dollars	TRUE AND FULL VALUATIONS: BUILDINGS and Other Structures Dollars	TRUE AND FULL VALUATIONS: MACHINERY Permanently Attached to Real Estate Dollars	TRUE AND FULL VALUATIONS: TOTAL True and Full Value Dollars	ASSESSED VALUATIONS: RURAL: Homestead Up to $4,000 20% Dollars	ASSESSED VALUATIONS: RURAL: Over $4,000 and Non-Homestead 33⅓% Dollars	ASSESSED VALUATIONS: ALL OTHER: Homestead Up to $4,000 25% Dollars	ASSESSED VALUATIONS: ALL OTHER: Over $4,000 and Non-Homestead 40% Dollars	ASSESSED VALUATIONS: MACHINERY Permanently Attached to Real Estate 33⅓% Dollars	ASSESSED VALUATIONS: TOTAL ASSESSED VALUE Dollars	EQUALIZED ASSESSED VALUATIONS: Board of Review Dollars	EQUALIZED ASSESSED VALUATIONS: County Board Dollars	EQUALIZED ASSESSED VALUATIONS: Commissioner of Taxation Dollars
Footings from Page															
" " " 20	640		4016 / 5280	1250 / 2500		5265 / 7780	1173 / 1374					1173		1314	
" " " 21	653	81	4173 / 7139	1300 / 3300		5473 / 10439	792 / 1320	522 / 870				1314		1440	
" " " 22	487	65	2949 / 3384	1358 / 2358		4307 / 5742	338 / 322	874 / 822				1212		1234	
" " " 23	3700	01	2989 / 2989	1469 / 1469		4458 / 4458	500 / 504	652 / 677				1152 / 1181		1152 / 1181	According to Change made by Assessor 10-25-46
" " " 24	590		1160 / 313	160 / 255		1320 / 568	43 / 54	111 / 66				154 / 120		154 / 120	
" " " 25	519		3496 / 3496	1200 / 1200		4695 / 4695	536 / 536	1173 / 1173				1709 / 1709		1342 / 1342	
" " " 26	563	40	2283 / 2283	1110 / 1110		3393 / 3393		971 / 971				971 / 971		1110 / 1110	
" " " 27	377	00	2844 / 2083	737 / 737		3122 / 2820		941 / 941				941 / 941		1044 / 1044	
" " " 28	355	10	2453 / 2153	792 / 792		3245 / 2945	1[illegible] / 1[illegible]	590 / 590				691 / 691		845 / 845	
" " " 29	247	06	2376 / 2376	1150 / 1150		3526 / 3526	4[illegible] / 4[illegible]	1[illegible] / 1[illegible]				581 / 581		970 / 970	
" " " 30		1	15 / 15	50 / 50		65 / 65		21 / 21				21 / 21		22 / 22	
" " " 31	589	63	5168 / 5168	3167 / 3167	13 / 13	8348 / 8348	643 / 643	1703 / 1703				2346 / 2346		2605 / 2605	
" " " 32			2281 / 2242	981 / 981		3262 / 3223	336 / 248	336 / 336	94	240		1010 / 928		1120 / 980	
" " " 33	102		769 / 769	71 / 71		840 / 840	100 / 100	37 / 37				137 / 137		152 / 152	
" " " 34	539	40	4447 / 4447	894 / 894	1 / 1	5342 / 5342	1[illegible] / 1[illegible]	1168 / 9[illegible]		100		1568 / 1568		1665 / 1665	
" " " 35	287	20	1613 / 1613	100 / 100		1713 / 1713		578 / 578				578 / 578		661 / 661	
" " " 36	461	25	3500 / 3500	1185 / 1185		4685 / 4685		1377 / 1377				1377 / 1377		1545 / 1545	
" " " 37	451	10	2100 / 2100	260 / 260		2360 / 2360	164 / 164	547 / 547				711 / 711		813 / 813	
" " " 38	114	30	1235 / 10 65	100 / 100		1335 / 1165	77 / 77	310 / 270				387 / 347		389 / 341	
	13649	[illegible]	45836 / 45836	15192 / 15192		60028 / 60028	3546 / 3546	11987 / 11987		100		15533 / 15533		17537 / 17537	

Tabular Statement of Taxable Real Property Assessment of the Town of Crow, County of _____, Minnesota, 19__

	Number of Acres of Land Assessed: Acres	Number of Acres of Land Assessed: 100ths	TRUE AND FULL VALUATIONS: LAND Exclusive of Structures and Improvements Dollars	TRUE AND FULL VALUATIONS: BUILDINGS and Other Structures Dollars	TRUE AND FULL VALUATIONS: MACHINERY Permanently Attached to Real Estate Dollars	TRUE AND FULL VALUATIONS: TOTAL True and Full Value Dollars	ASSESSED VALUATIONS: RURAL: Homestead Up to $4,000 20% Dollars	ASSESSED VALUATIONS: RURAL: Over $4,000 and Non-Homestead 33⅓% Dollars	ASSESSED VALUATIONS: ALL OTHER: Homestead Up to $4,000 25% Dollars	ASSESSED VALUATIONS: ALL OTHER: Over $4,000 and Non-Homestead 40% Dollars	ASSESSED VALUATIONS: MACHINERY Permanently Attached to Real Estate 33⅓% Dollars	ASSESSED VALUATIONS: TOTAL ASSESSED VALUE Dollars	EQUALIZED ASSESSED VALUATIONS: Board of Review Dollars	EQUALIZED ASSESSED VALUATIONS: County Board Dollars	EQUALIZED ASSESSED VALUATIONS: Commissioner of Taxation Dollars
Footings from Page															
" " " 1			490 / 490	1235 / 1235	95 / 95	1800 / 1800				60 / 60	25 / 25	715		715	
" " " 2			450 / 458	1050 / 1050		1500 / 1500				600 / 600		600		600	
" " " 3			481 / 481	80 / 80		561 / 561		187 / 187				187		187	
" " " 4			823 / 823	160 / 160		983 / 983		161 / 161				161		161	
" " " 5			511 / 511	834 / 834	50 / 50	1395 / 1395	35 / 35	406 / 406			17 / 17	458 / 458		458	
" " " 6			345 / 345	240 / 240		585 / 585	125 / 125	180 / 180				180 / 180		180	
" " " 7			238 / 238	641 / 641		879 / 879	100 / 100	117 / 117				217 / 217		217	
" " " 8			593 / 593	630 / 630	50 / 50	1273 / 1273		374 / 374			17 / 17	391 / 391		391	
" " " 9			278 / 278	84 / 84		362 / 362		121 / 121				121 / 121		121	
" " "															
" " "															
" " "															
" " "															
" " "															
" " "															
" " "															
" " "															
" " "															
" " "															
	13044	24	8707 / 8707	4884 / 4884	175 / 175	8761 / 8761	150 / 150	1536 / 1536		1290 / 1290	59 / 59	3035 / 3035		34811	
			9120 / 9120	4907 / 4907	175 / 175	12[illegible] / 12[illegible]				1290 / 1290	59 / 59				
			8571 / 8571	2907 / 2907	175 / 175	11458 / 11458	16835 / 16835	17[illegible] / 17[illegible]		1290 / 1290	59 / 59	3446 / 3446			
							452					30483			

Footer: Tax Statement 259