Assessment & Tax List - 1963

Ponto Lake

Form 1

DIRECTIONS TO ASSESSOR

OFFICE OF COUNTY AUDITOR.

_____ County, Minn. _____ 1963.

To _____ Assessor of the _____

According to the requirements of law, I herewith deliver to you the Assessment Books for the _____ *of* _____ *for the year 1963, as the same has come to my knowledge from any source, and I hereby direct you to assess such Real Estate and all Personal Property, and make such changes in Real Estate as are required in the odd-numbered year, and make return thereof as required by the laws of the State of Minnesota prescribing the duties of the assessor.*

A form of the return to be signed by you is appended in this book.

_____ *County Auditor.*

Extracts from Laws Relating to the Listing of Personal Property

Section Numbers refer to Minnesota Statutes

Sec. 272.01. PROPERTY SUBJECT TO TAXATION. All real and personal property in this state, and all personal property of persons residing therein, * * * is taxable, except such as is by law exempt from taxation.

WHEN LISTED AND ASSESSED

Sec. 273.01 * * * Personal Property shall be listed and assessed annually with reference to its value on May 1, and if acquired on that day, shall be listed by or for the persons acquiring it.

Sec. 273.32. Re where listed. Personal property shall be listed in the manner following:

1. Every person of full age and sound mind, being a resident of this state, shall list all of his *** personal property.

2. He shall also list separately, and in the name of his principal, all moneys and other personal property invested, loaned, or otherwise controlled by him as agent or attorney, or

3. The guardian of every person under a disease person shall be listed by his guardian, or by the person having such property in charge.

4. The property of a person for whose benefit it is held in trust, by the trustee, or of the estate of a deceased person, by the executor or administrator.

5. The property of a corporation whose assets are in the hands of a receiver, by such receiver.

6. The property of a body politic or corporate, by the proper agent or officer thereof.

7. The property of a firm or company, by a partner or agent thereof.

8. The property of manufacturers and others in the hands of an agent, by such agent in the name of his principal, as merchandise.

Sec. 273.26 Where listed. Except as otherwise in this chapter provided, personal property shall be listed and assessed in the county, town, or district where owner, agent or trustee resides.

Sec. 273.27. Certain personal property; where listed. All household goods, furniture, including musical instruments, sewing machines, washing machines of members of the family, and all personal property used by the owner for personal and domestic purposes, or for the use and enjoyment of his family, shall be listed and assessed in the district where the same is usually kept.

Sec. 273.29. Merchants and manufacturers. The personal property pertaining to the business of a merchant or of a manufacturer shall be listed in the town or district where his business is carried on ***.

Sec. 273.30. Farm property of non-resident. When the owner of invested or other personal property connected with a farm does not reside upon the farm, the assessor shall assess the same in the town or district, where the farm is situated. If the farm is situated in several towns or districts, it shall be listed and assessed in the town or district in which the principal place of business of such farm is located.

Sec. 273.33. Elevators, etc. on railroad. All elevators and warehouses, and other personal property situated upon the right of way, land or any railroad company which are not in good faith owned, operated and exclusively controlled by such company, shall be listed and assessed as personal property in the town or district where situated.

Sec. 273.33. Pipeline Companies, Subdivision 1. Personal property of every pipeline companies engaged in the business of transporting oil, petroleum, gasoline or other petroleum products *** shall be listed and assessed in the county, town, or district where the same is usually kept.

Subdivision 2. The personal property, consisting of the pipeline system of mains, pipes and equipment attached thereto, of pipeline companies engaged in the operations or business of transporting natural gas, shall be listed and assessed in the county, town, or district. Shall be listed with and assessed by the Commissioner of Taxation. This section shall not apply to the assessment of the products transported therein. Subdivision 3. Every pipeline company and every natural gas companies engaged primarily in the business of distributing gas to consumers at retail not by pipelines used by the owner for such owner's own consumption and not for resale to others. On or before the fifteenth day of November, the commissioner shall certify to the auditor of each county in which such pipeline is located, the assessment against each company in each district in which such property is located.

Sec. 273.35. Gas and Water Companies. The personal property of gas and water companies shall be listed and assessed in the town or district where such company's principal place of business or other place of business of the company may be located.

Sec. 273.36. Electric Light and Power Companies to be assessed where property is located. Personal property of electric light and power companies shall be listed and assessed in the town or district where it is located. Subdivision 1. Personal property in regard to which the principal or other place of business of the company is located.

Sec. 273.37. Electric Light and Power Companies and others apportionment. Every share of fixture and tangible personal property with other outside corporate limits of villages, cities and boroughs. Subdivision 1. Personal property of electric light and power companies, having a fixed situs outside of the corporate limits of villages, cities, and boroughs shall be listed and assessed in the town or district where situated.

Subdivision 2. All transmission and distribution lines, and equipment attached thereto, having a fixed situs outside the corporate limits of villages, cities and boroughs, except distribution lines taxed and assessed as provided in section 273.38, shall be listed and assessed by the Commissioner of Taxation in the county where situated. The commissioner shall assess such property at the percentage of value fixed by the tax commission. On or before the fifteenth day of November, shall certify to the auditor of each county in which such property is located the amount of the assessment made against each company and person owning such property.

Sec. 273.23. Merchants; Consignees. Every merchant required to make a return of his stock in trade, shall include in such return, subject to his authority, as a merchant, all goods shall be required to list for taxation any property the product of this state, nor the value of any property consigned to him from any other place for the sole purpose of being stored or forwarded, if he has no interest in such property, or shall receive no profit from its sale.

Sec. 273.24. Manufacturers. Every manufacturer required to list his property in this state, shall include in such return, subject to his authority, or otherwise held for the purpose of being used, in whole or in part, in any process of manufacturing, combining, rectifying or refining, or in any process of preparing for market, or in the ordinary business of any kind shall list, as part of his manufacturer's stock, the value of all engines, machinery, tools, and implements used or employed in such process, except such fixtures as have been considered real property.

Sec. 273.44. Estates of decedents. The personal property of the estate of a deceased person shall be listed and assessed at the place of living at the time of his death.

Sec. 273.45. Persons under guardianship. The personal property of a person under guardianship shall be listed and assessed where the guardian resides, and of every other person under guardianship, where the ward resides.

Sec. 273.46. Assignees and receivers. Personal property in the hands of an assignee or receiver shall be listed and assessed at the place of their appointment.

Sec. 273.47. Property moved between May and July. The owner of personal property moved between May and July 1, assessed in district or another between May 1 and July 1, shall be assessed in district in which it is located on May 1, and if moved from a person therefore into this state from another state, the property of a person therefore into city owned by him on May 1 of each year, shall list the property owned by him on May 1 of the current year, and shall be assessed in the county, towns or wards, unless he shall make it appear to the assessor that he is held for tax of the current year on the property in another state.

Sec. 273.48. Where listed in case of doubt. In case of doubt as to the proper place of listing personal property or where the property is located, or if it is located in several places in the same county, the place for listing and assessing shall be determined by the county board of equalization, and if between different counties, places in different counties, by the Commissioner of Taxation ***.

Sec. 273.55. Lists to be verified. Every person required to list property shall make and subscribe a written affidavit to the assessor upon blanks furnished by him, a certain affidavit, of all personal property owned by him on May 1 of the current year. He shall also list all personal property held by him on May 1 of the current year, as his possession or under his control which, if all personal property be for taxation as agent or attorney, guardian, parent, trustee, executor, administrator, receiver, accounting officer, partner, factor, or in any other capacity ***.

Sec. 273.65. Examination under oath. Whenever the assessor shall be of the opinion that the person listing property for taxation, or any and other person, company, or corporation, has not made a full, fair, and true statement of the property required to be listed, or shall in regard to the amount of the property is suspicious to him, and if such person shall refuse to make full discovery under oath, the assessor shall make a full, fair, and true statement, from such as shall to his best judgment and information, person or his principal according to the best information.

Section 273.68. Failure to obtain list. In case of failure to obtain a statement of personal property, the assessor shall ascertain the amount of value of such property, and assess the same at such amount and value, and add to the tax list of such person, who requested, he shall sign and deliver to the person assessed a copy of the statement showing the valuation of the property so listed.

Sec. 273.23. Assessor may enter dwellings, etc. Any officer authorized by law to assess property for taxation may, when necessary to make a full, fair, and true assessment, enter any dwelling, house, building, or structure, and view the same and the property therein.

Sec. 620.05. False statement regarding taxes. Every person who, in making any statement, oral or written, which is required or authorized by law to be made as a basis of imposing or reducing any tax or assessment, shall willfully make any statement as to any material matter which he shall know to be false, shall be guilty of a gross misdemeanor.

Sec. 273.13. Classification of property—Subdivision 1. Raw classified. All real and personal property subject to a property tax shall be classified for purpose of taxation as provided in other lies. tax is hereby classified for purpose of taxation as provided in this section.

Subdivision 2. Class 1. Iron ore whether mined or unmined shall constitute Class one and shall be valued and assessed at fifty (50) per cent of its true and full value. ***

Class 1a. All direct products of the blast and open hearth furnaces that are utilized in the form produced and are not further processed, shall constitute class 1a and shall be valued and assessed at 15 per cent of the full and true value thereof.

Subdivision 3. Class 2. All household goods and furniture, including musical instruments, sewing machines, washing appurtenances of members of the family, and all personal property actually used by the owner for personal and domestic purposes, or for the use and enjoyment of his family or family residence, shall constitute class two and shall be valued and assessed at 25 per cent of the full and true value thereof. * * *

Subdivision 4. Class 3. All agricultural products, except as provided by class three "a" and class three "d," stocks of merchandise of merchants, and all other personal property, including machinery, manufacturing materials and manufactured fixtures and fixtures, domestic and machinery, whether fixtures or otherwise, except as provided in class four, shall constitute class three and shall be valued and assessed as provided property and assessed in accordance with the laws of Minnesota or the United States Government which is rural in character, and shall constitute class three "a" and shall be valued and assessed at 33⅓ per cent of the full and true value thereof.

Subdivision 5. Class 3a. All agricultural products in the hands of the producer shall constitute class three "a" and shall be valued and assessed at 33⅓ per cent of the full and true value thereof.

Subdivision 6. Class 3d. Livestock, poultry, all horses, mules and implements, and machinery used by farmers and agricultural tools, implements, and machinery used by farmers and farm laborers in pursuit of farming on a farm residence, shall constitute class two and shall be valued and assessed at 20 per cent of the full and true value thereof.

Subdivision 7. Class 4. All property not included in the preceding classes shall constitute class four and shall be valued and assessed at forty (40) per cent of the full and true value thereof.

Minnesota Statutes, Section 270.07. The commissioner of taxation shall prescribe the form of all blanks and books required under this chapter . . .

Minnesota Statutes, Section 273.03. The county auditor shall annually provide the necessary assessment books and blanks at the expense of the county, for and to correspond with each assessment district. He shall make out, in the real property assessment book, complete lists of all lands or lots subject to taxation, showing the names of the owners, if to him known; and, if unknown, so stated opposite each tract or lot, the number of acres, and the lots or parts of lots or blocks included in each description of property.***

Minnesota Statutes, Section 273.04. The assessors and at least one member of each local board of review shall meet at the office of the county auditor on a day to be fixed by the commissioner of taxation for the purpose of receiving instructions as to their duties under the laws of the state. Each assessor attending such meetings shall receive as compensation for such service the sum of $7.50 per day for each day necessarily consumed in attending such meeting, and mileage at the rate of seven cents per mile, and each board of review member the sum of $6.00 per day and mileage at the rate of five cents per mile for each mile necessarily traveled in going from his home to and returning from the county seat, to be computed by the usually traveled route, and paid out of the county treasury upon the warrant of the county auditor.

The forms in this book are prescribed for the 1963 assessment by The Commissioner of Taxation

Real Estate

CAMP BEAVER | STONE CAMP | ROUND POINT | ALPINE BEACH | PLAT OF EAST SIDE | AIR TIME BEACH

INDEX TO SECTIONS

SECTION	PAGE
Sec. 1	
" 2	
" 3	
" 4	
" 5	
" 6	
" 7	
" 8	
" 9	
" 10	
" 11	
" 12	
" 13	
" 14	
" 15	
" 16	
" 17	
" 18	
" 19	
" 20	
" 21	
" 22	
" 23	
" 24	
" 25	
" 26	
" 27	
" 28	
" 29	
" 30	
" 31	
" 32	
" 33	
" 34	
" 35	
" 36	

For Convenience of Auditor in Showing Boundaries of School Districts

Township No. 139 *Range No.* 27 *Mer. P. M.*



Returns Showing Grain Received in or Handled by Elevators, Warehouses and Mills in the ..... of ..... in the County of ..... for the Year Ending May 1, 1963.

MILLER-DAVIS CO., MINNEAPOLIS

NAMES OF OWNERS	ADDRESS	SUBDIVISION 1						SUBDIVISION 2										REMARKS
		Bushels of Wheat	Bushels of Soy Beans	Bushels of Flax	Total Subdivision 1 No. Bushels	★ Tax of ½ Mill per Bushel Dollars	Cts.	Bushels of Corn	Bushels of Barley	Bushels of Rye	Bushels of Oats	Bushels of Buckwheat	Bushels of all Other Grains	Total Subdivision 2 No. Bushels	★ Tax of ½ Mill Per Bushel Dollars	Cts.	★ Total Tax Dollars	Cts.

Note ★ Assessor will not fill these Columns

Real Estate

CAMP MARTIN
CAMP CAMP
POND FOLIE
MAPLEWOOD BEACH
PLAT OF EAST GROVE
ISLE POND BEACH

REAL PROPERTY BECOMING SUBJECT TO TAXATION SINCE THE LAST PREVIOUS ASSESSMENT OR OMITTED FROM ASSESSMENT ROLLS THE PREVIOUS YEARS.

Assessment of Taxable Real Property in the _____ of _____, County of _____, Minn., for the Year 19__.

* Indicate Type of Property: R-Residential, C-Commercial, I-Industrial, U-Utility, F-Farm, L-Lakeshore, T-Timber, M-Mineral

	NAME OF OWNER	School District	DESCRIPTION OF PROPERTY: SUBDIVISION	Sec. or Lot	Twp. or Block	Rng.	Number of Acres of Land: Acres	100ths	Indicate Homestead Yes or No	Indicate Agricultural Yes or No	* Indicate Type of Property	BY WHOM VALUED	TRUE AND FULL VALUATIONS: LAND Estimates of Structures Other Than Improvements Dollars	BUILDINGS and Other Structures Dollars	MACHINERY Permanently Attached to Real Estate Dollars	TOTAL True and Full Value Dollars	ASSESSED VALUATIONS: RURAL: Homestead Up to $4,000 20% Dollars	RURAL: Over $4,000 and Non-Homestead 33⅓% Dollars	ALL OTHER: Homestead Up to $4,000 25% Dollars	ALL OTHER: Over $4,000 and Non-Homestead 40% Dollars	MACHINERY Permanently Attached to Real Estate 33⅓% Dollars	TOTAL ASSESSED VALUE Dollars	FINAL EQUALIZED VALUE Dollars
1												State											
												County											
												Local Bd.											
												Assessor											
2												State											
												County											
												Local Bd.											
												Assessor											
3												State											
												County											
												Local Bd.											
												Assessor											
4												State											
												County											
												Local Bd.											
												Assessor											
5												State											
												County											
												Local Bd.											
												Assessor											
6												State											
												County											
												Local Bd.											
												Assessor											
7												State											
												County											
												Local Bd.											
												Assessor											
8												State											
												County											
												Local Bd.											
												Assessor											
			Total No. of Acres _____									State											
			Total Value as Equalized by									County											
			Total Value as Assessed by									Local Bd.											
												Assessor											

SUMMARY OF TAX COLLECTION

Original Levy	$ 27425.44	
Additions	$ 33.06	
		$ _____
Abatements	$ 67.26	
		$ 27391.24

COLLECTIONS

March Settlement	$ 3862.70	
June Settlement	$ 15571.77	
November Settlement	$ 6693.99	
January Settlement	$ 349.03	$ _____
		$ _____
Over Collected	$ _____	
Under Collected	$ _____	
Delinquent	$ 913.75	$ _____
Total		$ 27391.24

Real Estate

CAMP BLANDER | FORK CAMP | FORD POINT | MAINE BEACH | FLAT OF LAST SHOT | AIR FORD BEACH

Assessment of T

NAME OF OWNER
1
2
3
4
5
6
7
8

TABULAR SCHEDULE OF VALUATIONS, RATES AND TAXES

LEVIED IN THE Town OF Ponto Lake

COUNTY OF CASS, STATE OF MINNESOTA

234.91
17.14
252.05

VALUATION BY SCHOOL DISTRICTS

School District No.	Agricultural Lands (Dollars)	Non-Agricultural Lands (Dollars)	Personal Property (Dollars)	Total Value of all Property except Money and Credits (Dollars)
114	49532	39294	a 5336 na 11089 16,425	105,251

Assessed Value	Rural	All Other	Personal Property	Total
Homestead	22,919	5124		28,043
Non-Homestead	55,449	5334	16,425	77,208
Total	78,368	10,458	16,425	105,251

C2
6594
9831
16,425

RATE OF STATE TAXES / RATE OF COUNTY TAXES

	Total Rate of State Tax (Mills)	Rev. (Mills)	R. & B. (Mills)	Welfare (Mills)	Bonds and Int. (Mills)	C. H. Bldg. (Mills)	Pera (Mills)	Total Rate of County Tax (Mills)
II.	8.22	31.51	20.	59.51	1.92	2.	5.17	122.83
N.II.	8.92							
	17.14							

Co. Nurse .88
Civil Def. .18
Agric. Adm. .48
Co. Transp. 1.18

RATE OF TOWN TAXES

Rev. (Mills)	R. & B. (Mills)	State Loan (Mills)	Fire (Mills)	Total Rate of Town Tax (Mills)
4.85	9.		5.	18.85

RATE OF SCHOOL TAXES

Local 1 Mill	Special (Mills)	State Loan (Mills)	Deficiency (Mills)	Tuition (Mills)	Transportation (Mills)	Cap. Outlay (Mills)	Total Rate of Sch'l Tax (Mills)	Total Rate of all Taxes (Mills)
	25.		37.93			30.3	93.23	243.13
	50.		37.93			30.3	118.23	268.13

P.P. excluding State Rate
a. 234.91
na. 259.91

TAXES LEVIED

LOCAL 1 MILL AND SPECIAL SCHOOL TAXES BY DISTRICTS

Local 1 Mill	Special	State Loan	Def.	C. O.	Total School Taxes
	1371 70		2081 14	1662 50	5115 34
	2519 15		1911 03	1526 60	5956 78
	3890 85		3992 17	3189 10	11,072 12

County:
Co. Nurse 92 62
Civil Def. 18 94
Agric. Assn. 50 52
Transp. 124 20
12,928 23

ALL OTHER TAXES

FUNDS	Rate	Amounts
State—Non-Homestead,		630 16
State—Homestead,		810 95
County Revenue,		3316 46
County Road and Bridge,		2105 22
County Welfare,		6263 49
Bonds and Interest		202 08
C. H. Bldg.		210 55
Pera		544 15
Town Revenue,		510 47
Town Road and Bridge,		947 26
Town State Loan		
Fire		526 25
		1983 98
School Local 1 Mill,		
School Special,		3890 85
School State Loan,		
Deficiency		3992 17
Tuition		
Transportation		
C. O.		3189 10
		11,072 12
		27425 44

Total Taxes Real Estate 23,120.70
Pers. Prop. 4304.74
Total 27,425.44

Total Number of Acres 12,381.62 Total Levy, $ 27,425 44

State of Minnesota, } ss.
COUNTY OF CASS

I, Edw. J Dorsey Auditor of said County and State aforesaid, do hereby certify that the foregoing is a true and correct Schedule, showing the valuation of all the taxable property, in the Town of Ponto Lake, in said County, the several rates of Taxation and Totals of the several Tax Funds levied thereon for the year A. D. 1963 payable 1964

Witness my hand and official seal, this 30th day of December A. D. 1963

SEAL

Edw J. Dorsey County Auditor
By Helen Bilben, Deputy

Real Estate

Assessment of T

Form 25. MIM-BETH BRIEFT, MINNEAPOLIS

NAME OF OWNER

1

2

3

4

5

6

7

8

COLLECTIONS OF TAXES OF 196 , OF , CASS COUNTY, MINNESOTA

FUNDS	MARCH SETTLEMENT 1964	JUNE SETTLEMENT 1964	NOV. SETTLEMENT 1964	Amount Collected from Nov. 19.63... to First Monday in Jan. 19.2.5.	REDUCTIONS	Total Reductions and Collected	BALANCE UNCOLLECTED	ADDITIONS	Total Uncollected to First Monday in January, 19
State—Non-Homestead,	744 76	377 73	137 78	9 29					
State—Homestead,	71 74	487 62	208 73	11 08					
County Revenue,	463 22	1 988 55	809 25	42 38					
County Road and Bridge,	2 744 01	1 194 70	573 52	26 10					
County Welfare,	874 33	3 566 73	1527 78	80 04					
County Bond and Interest,	28 22	115 08	49 30	2 59					
Co. Fairs	12 74	52 74	22 59	1 18					
4 H	74 00	304 86	132 55	6 96					
Cas Ref	2 64	10 79	4 62	24					
Town Revenue,	71 29	290 67	124 53	6 52					
Town Road and Bridge,	132 32	539 41	231 08	12 11					
Town State Loan, Cas	73 51	299 68	128 38	6 73					
School Local 1 Mill,									
School Special,	630 19	2 125 45	957 82	46 31					
School State Loan,									
Deficiency	557 57	2 273 33	978 89	51 02					
Tuition									
Transportation									
C. O.	448 43	1 816 64	777 99	40 75					
C. H. Bly	29 40	119 87	51 35	2 69					
Boyce Ash	7 06	28 77	12 32	65					
Trumf	17 35	70 73	30 31	1 59					
	3 862 70	15 571 77	6693 99	349 03					

		LOCAL 1 MILL	SPECIAL	STATE LOAN	Deficiency	C. O.					TOTALS
MARCH SETTLEMENT	School District No.		Special								
	114 a		1 204 85		1 677 07	1 277 08					3 21 00
	114 n a		525 34		308 52	314 35					1 147 21
	Totals		630 19		557 57	448 43					1 633 21
JUNE SETTLEMENT	School District No.										
	114 a		871 32		1 321 95	1 056 03					3 249 30
	114 n a		1 254 13		951 38	760 01					2 965 52
	Totals		2 125 45		2 273 33	1 816 04					6 214 82
NOVEMBER SETTLEMENT	School District No.										
	114 a		585 99		494 59	395 11					1 215 69
	114 n a		671 83		479 30	382 88					1 494 01
	Totals		957 82		978 89	777 99					2 709 70
NOVEMBER to JANUARY	School District No.										
	114 a		26 94		31 77	25 38					78 09
	114 n a		25 37		19 25	15 37					59 99
	Totals		46 31		51 02	40 75					138 08
ADDITIONS	School District No.										
	Totals										
REDUCTIONS	School District No.										
	Totals										

Real Estate

CAMP BEAVER | CROSS CAMP | POND POINT | JAPANEE BEACH | FLAT OF EAST SIDE | ATA NON BEACH

Real Estate

Assessment Roll and Tax List of Real Property in the Town of Ponto Lake

Form 5C · MILLER-DAVIS CO., MINNEAPOLIS

* Indicate Type of Property: R-Residential, C-Commerciel, I-Industrial, U-Utility, F-Farm, L-Lakeshore, T-Timber, M-Mineral

	IN WHOSE NAME ASSESSED		DESCRIPTION OF PROPERTY: SUBDIVISION	Sec. or Lot	Town or Block	Rng.	Number of Acres of Land (Acres 100ths)	No. School District	Indicates if assessed (Yes or No)	Agri. or Rural (Yes or No)	Indicates Type of Property	TRUE AND FULL VALUATIONS: LAND Exclusive of Structures and Improvements (Dollars)	BUILDINGS and Other Structures (Dollars)	MACHINERY Permanently Attached to Real Estate (Dollars)	TOTAL True and Full Value (Dollars)	ASSESSED VALUATIONS: RURAL: Homestead Up to $4,000 20% (Dollars)	RURAL: Over $4,000 and Non-Homestead 33⅓% (Dollars)	ALL OTHER: Timber Land Class 3e 20% (Dollars)	ALL OTHER: Homestead Up to $4,000 25% (Dollars)	ALL OTHER: Over $4,000 and Non-Homestead 40% (Dollars)	ALL OTHER: Permanently Attached to Real Estate 33⅓% (Dollars)	ALL OTHER: Seasonal and Recreational Cabins 33⅓% (Dollars)	TOTAL ASSESSED VALUE (Dollars)	Total Assessed Value as Equalized by the Board of Review (Dollars)	FINAL EQUALIZED VALUE (Dollars)
	Theodore O. & Alice E. Sommer	1	NE¼ of NE¼	1	139	29	39.50	114	yes	yes	T														
	" " "	2	NW¼ of NE¼				38.50		yes	yes	T														
	" " "	3	SW¼ of NE¼				40		yes	yes	T														
	" " "	4	SE¼ of NE¼				40		yes	yes	T														
		5																							
	" " "	6	GOV'T LOT 3				37.50		yes	yes	T														
	" " "	7	GOV'T LOT 4				36.50		yes	yes	T														
	" " "	8	SW¼ of NW¼				40		yes	yes	T														
	" " "	9	GOV'T LOT 5				39.75		yes	yes	T														
		10																							
	State of Minnesota	11	GOV'T LOT 7																						
	Theodore O. & Alice E. Sommer	12	GOV'T LOT 6				21		yes	yes	T														
	State of Minnesota	13	GOV'T LOT 8																						
		14																							
		15																							
	State of Minnesota	16	NE¼ of SE¼																						
	State of Minnesota	17	NW¼ of SE¼																						
	State of Minnesota	18	SW¼ of SE¼																						
	State of Minnesota	19	GOV'T LOT 9																						
		20																							
							330.75																		

Cass County, Minnesota, for Taxes for the Year 1963.

	SOLD FOR TAXES	VALUATIONS BY SCHOOL DISTRICTS AS EQUALIZED BY DEPARTMENT OF TAXATION: District No. / Rate ___ Mills (Dollars)	District No. / Rate ___ Mills (Dollars)	District No. / Rate ___ Mills (Dollars)	District No. / Rate ___ Mills (Dollars)	District No. / Rate ___ Mills (Dollars)	District No. / Rate ___ Mills (Dollars)	Tax including State Homestead ___ Mills ($ cts.)	State Tax on Non-Homestead ___ Mills ($ cts.)	SPECIAL TAXES ($ cts.)	SPECIAL TAXES ($ cts.)	TOTAL TAXES ($ cts.)		PAID	WHEN PAID (Month Day Year)	Number of Receipt	March Settlement 1964 ($ cts.)	June Settlement 1964 ($ cts.)	Penalty ($ cts.)	November Settlement 1964 ($ cts.)	Penalty ($ cts.)	Collections to First Monday in January 1965 ($ cts.)	Penalty ($ cts.)	Delinquent on First Monday in January 1965 ($ cts.)	Total Delinquent Tax and Penalty ($ cts.)	REMARKS
1		H 40						9.72				9.72	1	2nd HALF PAID 1st HALF PAID	OCT 2 9 1964 AUG 25 1964	17988				18.32						12734
2		H 40						9.72				9.72	2	2nd HALF PAID 1st HALF PAID	OCT 2 9 1964 AUG 25 1964	17988				18.32 19.44	1.91					
3		H 35						8.50				8.50	3	2nd HALF PAID 1st HALF PAID	OCT 2 9 1964 AUG 25 1964	17963										
4		H 35						8.50				8.50	4	2nd HALF PAID 1st HALF PAID	OCT 2 9 1964 AUG 25 1964	17963										
5													5													
6		H 35						8.50				8.50	6	2nd HALF PAID 1st HALF PAID	OCT 2 9 1964 AUG 25 1964	17988				18.95						
7		H 33						8.02				8.02	7	2nd HALF PAID 1st HALF PAID	OCT 2 9 1964 AUG 25 1964	17988				18.95 19.75	.95					
8		H 35						8.50				8.50	8	2nd HALF PAID 1st HALF PAID	OCT 2 9 1964 AUG 25 1964	17963										
9		H 53						12.88				12.88	9	2nd HALF PAID 1st HALF PAID	OCT 2 9 1964 AUG 25 1964	17963										
10													10													
11													11	2nd HALF PAID	OCT 2 9 1964	17963				7.432						
12		H 61						14.84				14.84	12	1st HALF PAID	AUG 25 1964	17988				7.432	.37					12734
13													13													
14													14													
15													15													
16													16													
17													17													
18													18													
19													19													
20													20													
		H 367						89.18				89.18								89.18						

CAMP BLANDER · LYNX CAMP · PONTO PARTS · NEARER HEALTH · PLAT OF EAST SIDE · ADD PAGE HERE

Form 5C MILLER-DAVIS CO., MINNEAPOLIS

Assessment Roll and Tax List of Real Property in the Town of Ponto Lake, Cass County, Minnesota, for Taxes for the Year 1963.

● Indicate Type of Property: R-Residential, C-Commercial, I-Industrial, U-Utility, F-Farm, L-Lakeshore, T-Timber, M-Mineral

Real Estate

	In Whose Name Assessed	Subdivision	Sec. or Lot	Town or Block	Rng.	Acres	100ths	No. School District	Homestead Yes or No	Agri. or Recr. Yes or No	Type of Property
1	Theodore O. & Alice E. Semmler	NE¼ of NE¼	2	139	29	35	75	114	Yes	Yes	T
2	" " "	NW¼ of NE¼				35	25		Yes	Yes	T
3	" " "	SW¼ of NE¼				40			Yes	Yes	T
4	" " "	SE¼ of NE¼				40			Yes	Yes	T
5											
6	" " "	NE¼ of NW¼				34	75		Yes	Yes	T
7	" " "	NW¼ of NW¼				34	25		Yes	Yes	T
8	" " "	SW¼ of NW¼				40			Yes	Yes	F
9	" " "	SE¼ of NW¼				40			Yes	Yes	F
10											
11	Chester W. & Lucille M. Siltman	NE¼ of SW¼				40			Yes	Yes	F
12	Nathaniel C. & Gunhild T. Kofstad	NW¼ of SW¼				40			Yes	Yes	F
13	Chester W. & Lucille M. Siltman	SW¼ of SW¼, less S. 316 links of W. 316 links				39			Yes	Yes	F
14	" " "	SE¼ of SW¼				40			Yes	Yes	F
15	Henry C. & Myrtle B. Bolte	S. 316 links of W. 316 links of SW¼ of SW¼				1			Yes	No	R
16	Theodore O. & Alice E. Semmler	GOV'T LOT 3				44	15		Yes	Yes	T
17	" " "	GOV'T LOT 4				38	40		Yes	Yes	T
18	Chester W. & Lucille M. Siltman	GOV'T LOT 5				41	05		Yes	Yes	F
19											
20											
						583	60				

	District No. 114 Rate 13, 243 Mills (Dollars)	District No. 114 Rate 13, 268 Mills (Dollars)	Tax Including State Homestead		Total Taxes	Paid / When Paid	Number of Receipt	June Settlement 1964	November Settlement 1964	Penalty	Remarks
1	H 35		850	1	850	2nd HALF PAID OCT 29 1964 / 1st HALF PAID AUG 25 1964	17488 / 19963 (lines 1–4)				12734
2	H 35		850	2	850	2nd HALF PAID OCT 29 1964 / 1st HALF PAID AUG 25 1964			1628		
3	H 29		706	3	706	2nd HALF PAID OCT 29 1964 / 1st HALF PAID AUG 25 1964			1628	81	
4	H 35		850	4	850	2nd HALF PAID OCT 29 1964 / 1st HALF PAID AUG 25 1964					
5				5							
6	H 61		1484	6	1484	2nd HALF PAID OCT 29 1964 / 1st HALF PAID AUG 25 1964	17488 / 19963 (lines 6–9)				12734
7	H 56		1362	7	1362	2nd HALF PAID OCT 29 1964 / 1st HALF PAID AUG 25 1964			46 45	232	
8	H 88		2140	8	2140	2nd HALF PAID OCT 29 1964 / 1st HALF PAID AUG 25 1964			46.45		
9	H 177		4304	9	4304	2nd HALF PAID OCT 29 1964 / 1st HALF PAID AUG 25 1964					
10				10							
11	H 26		632	11	632	2nd HALF PAID OCT 27 1964 / 1st HALF PAID MAY 29 1964	19606 / 13631	316	316		17919 12735
12	H 212		5154	12	5154	2nd HALF PAID OCT 31 1964 / 1st HALF PAID MAY 8 1964	20945 / 9381	2577	2577		17920 12736
13	H 122		2966	13	2966	2nd HALF PAID OCT 27 1964 / 1st HALF PAID MAY 29 1964	19606 / 13631 (lines 13–14)	1483	1483		17919 12735
14	H 44		1070	14	1070	2nd HALF PAID OCT 27 1964 / 1st HALF PAID MAY 29 1964		535	535		"
15		H 73	1958	15	1958	PAID IN FULL MAY 5 1964	9052	1958			12737
16	H 49		1192	16	1192	2nd HALF PAID OCT 29 1964 / 1st HALF PAID AUG 25 1964	19963 / 17488 (lines 16–17)		1082	54	12734
17	H 40		972	17	972	2nd HALF PAID OCT 29 1964 / 1st HALF PAID AUG 25 1964			1082		"
18	H 42		1022	18	1022	2nd HALF PAID OCT 27 1964 / 1st HALF PAID MAY 29 1964	19606 / 13631	511	511		17919 12735
19				19							
20				20							
	H 1051	H 73 H 73 1051 H 1124	1958 25554 27512		27512			7380	20132		

Real Estate

Assessment Roll and Tax List of Real Property in the Town of Ponto Lake

Form 5C MILLER-DAVIS CO., MINNEAPOLIS

* Indicate Type of Property: R-Residential, C-Commercial, I-Industrial, U-Utility, F-Farm, L-Lakeshore, T-Timber, M-Mineral

	IN WHOSE NAME ASSESSED		DESCRIPTION OF PROPERTY: SUBDIVISION	Sec. or Lot	Town or Block	Rg.	Number of Acres of Land (Acres / 100ths)	No. School District	Indi-vidual Home-stead Yes or No	Agri-cul-tural Rest. Yes or No	* Indi-cate Type of Pro-per-ty	TRUE AND FULL VALUATIONS: LAND Exclusive of Structures and Improvements (Dollars)	BUILDINGS and Other Structures (Dollars)	MACHINERY Permanently Attached to Real Estate (Dollars)	TOTAL True and Full Value (Dollars)	ASSESSED VALUATIONS: RURAL: Homestead Up to $4,000 20% (Dollars)	RURAL: Over $4,000 and Non-Homestead 33⅓% (Dollars)	ALL OTHER: Timber Class 2a 20% (Dollars)	ALL OTHER: Homestead Up to $4,000 25% (Dollars)	ALL OTHER: Over $4,000 and Non-Homestead 40% (Dollars)	ALL OTHER: MACHINERY Permanently Attached to Real Estate 33⅓% (Dollars)	ALL OTHER: Seasonal and Recreational Cabins 33⅓% (Dollars)	TOTAL ASSESSED VALUE (Dollars)	Total Assessed Value as Equalized by the Board of Review (Dollars)	FINAL EQUALIZED VALUE (Dollars)
1	Arthur B. + Lottie M. Hart		GOVT LOT 2 less N. 100'	3	139.29		30	114	Yes	Yes	F														
2	Kellmont + Janet Hart		N. 100' of GOVT LOT 2						Yes	No	L														
3	Thomas H. + Irma Frederick		GOVT LOT 5				13.80		No	Yes	R														
4	Carl B. & + Gladys M. Halberg		S. 80' of GOVT LOT 6				18.50		Yes	No	R														
5	L. P. + Frances L. Leding		S. 100' of N. 400' of GOVT LOT 6				1		No	Yes	L														
6	The Omaha Lake Outing Club		GOVT LOT 3				35.58		No	No	T														
7	Ernest R. + Ruth Mary Johnson		GOVT LOT 4				35.32		No	Yes	T														
8	Norman Frederick Sloan		SW¼ of NW¼				40		No	Yes	T														
9	The Omaha Lake Outing Club		SE¼ of NW¼				40		No	Yes	T														
10	Richard E. Anderson + Victor W. Anderson		That Part of Govt Lot 5 S of S line of N. 400' except E. 1/2 of S. 208' thereof						No	No	L														
11	The Omaha Lake Outing Club		GOVT LOT 9 less Plat				43		No	Yes	T														
12	Arthur W. Lieske		NW¼ of SW¼				40		No	Yes	F														
13	Thomas + Angela LaRue		GOVT LOT 10				32.15		Yes	No	L														
14																									
15	Carol + Bill Cummings		N. 84.3' of GOVT LOT 7				25		No	No	L														
16	Otto B. + Alice E. Lane		GOVT LOT 7 less N. 84.3'				15		Yes	Yes	T														
17	" " "		GOVT LOT 8 has sold				21.75		Yes	No	L														
18	Neil + Barbara M. Francisco		GOVT LOT 11 has sold				18.10		No	Yes	L														
19	Frank N. + Helen Gardner		Part of GOVT LOT 1				1.20		No	Yes	L														
20	Leon G. Barry		SE¼ of SE¼				40		Yes	No	L														
	(Cont. on next page)						449.70																		

(Cont. on next page)

Total of last sheet Part of Govt Lot 8 has sold

Cass County, Minnesota, for Taxes for the Year 1963.

	SOLD FOR TAXES	VALUATIONS BY SCHOOL DISTRICTS AS EQUALIZED BY DEPARTMENT OF TAXATION: District No. / Rate / Mills (Dollars)	District No. / Rate / Mills (Dollars)	District No. / Rate / Mills (Dollars)	District No. / Rate / Mills (Dollars)	Tax including State Homestead ___ Mills ($ cts.)	State Tax on Non-Homestead ___ Mills ($ cts.)	SPECIAL TAXES ($ cts.)	SPECIAL TAXES ($ cts.)	TOTAL TAXES ($ cts.)	PAID	WHEN PAID (Month Day Year)	Number of Receipt	March Settlement 1964 ($ cts.)	June Settlement 1964 ($ cts.)	Penalty ($ cts.)	November Settlement 1964 ($ cts.)	Penalty ($ cts.)	Collections to First Monday in January 1965 ($ cts.)	Penalty ($ cts.)	Delinquent on First Monday in January 1965 ($ cts.)	Total Delinquent Tax and Penalty ($ cts.)	REMARKS
1		#164				39.88				39.88	1 PAID IN FULL	MAY 24 1964	11639		39.88								12738
2				#69		18.50				18.50	2nd HALF PAID	OCT 1 6 1964	13727										
											1st HALF PAID	1964	13707		9.25		9.25					17956	12739
3		155				37.68	1.38			39.06	3 PAID IN FULL	MAY 5 1964	7818		39.06								12740
4				#230		61.66				61.66	2nd HALF PAID	OCT 2 1964	13554										
											1st HALF PAID	MAY 29 1964	13861		30.83		30.83					17957	12741
5		125				30.40	1.12			31.52	5 PAID IN FULL	MAY 5 1964	7817		31.52								12742
6				90		24.14	.80			24.94	6 PAID IN FULL	MAY 18 1964	7747		24.94								12743
7		65				15.80	.58			16.38	2nd HALF PAID	OCT 19 1964	13916										
											1st HALF PAID	MAY 29 1964	13751		8.19		8.19					17921	12757
8		44				10.70	.40			11.10	8 PAID IN FULL	MAY 11 1964	9980		11.10								12744
9		69				16.78	.62			17.40	9 PAID IN FULL	MAY 1 6 1964	7749		17.40								12745
10				127		34.06	1.14			35.20	10 PAID IN FULL	MAY 2 1964	7159		35.20								12616
11		58				14.10	.52			14.62	11 PAID IN FULL	MAY 18 1964	7746		14.62								12743
12		241				58.60	2.14			60.74	2nd HALF PAID	OCT 28 1964	14633										
											1st HALF PAID	MAY 29 1964	13636		30.37		30.37					17922	12746
13	SOLD FOR TAXES			#462		123.88				123.88	13 1st HALF PAID	MAY 29 1964	13674		61.94						61.94	17958	12746
14											14												
15				352		94.38	3.14			97.52	15 Redeemed	Orig. #3687	1 Nov. 65		Contr.	4.50	4.50						
											15 1st HALF PAID	MAY 29 1964	13629		48.76						48.76	17959	12747
16		#56				8.76				8.76	16 PAID IN FULL	APR 29 1964	8544										12758
17				#322		86.34				86.34	17 PAID IN FULL	APR 29 1964			95.16								"
18		317				77.08	2.82			79.90	18 PAID IN FULL	MAY 5 1964	7376		79.90								12748
19		314				76.34	2.80			79.14	19 PAID IN FULL	MAY 5 1964	7816		79.14								12749
20	SOLD FOR TAXES		#58			15.56				15.56	20 PAID IN FULL	JUL 9 1964	16936				15.56	31					12967
		#200	#1141	#1341		458.52																	
		1288	569	1957		3612.12	17.46																
		1588	1710	3298		8444.7				862.10					657.20		94.20				110.70		

PLAT OF CHAP BEACHES
KENO CAMP
PONTO POINT
NAVARRE BEACH
PLAT OF EAST SIDE
LAKE PONTO BEACH

Real Estate

Form 5C · MILLER-DAVIS CO., MINNEAPOLIS

Assessment Roll and Tax List of Real Property in the Town of Ponto Lake, Cass County, Minnesota, for Taxes for the Year 1963.

* Indicate Type of Property: R-Residential, C-Commercial, I-Industrial, U-Utility, F-Farm, L-Lakeshore, T-Timber, M-Mineral

	IN WHOSE NAME ASSESSED		DESCRIPTION OF PROPERTY: SUBDIVISION	Sec. or Lot	Town or Block	Rng.	Number of Acres of Land (Acres 100ths)	No. School District	Indicate Homestead Yes No	Agri. or Resa. Resp. Yes No	* Indicate Type of Property	TRUE AND FULL VALUATIONS: LAND Exclusive of Structures and Improvements	BUILDINGS and Other Structures	MACHINERY Permanently Attached to Real Estate	TOTAL True and Full Value	ASSESSED VALUATIONS: RURAL: Homestead Up to $4,000 20%	RURAL: Over $4,000 and Non-Homestead 33⅓%	ALL OTHER: Timber Land Class 3e 20%	ALL OTHER: Homestead Up to $4,000 25%	ALL OTHER: Over $4,000 and Non-Homestead 40%	ALL OTHER: Machinery Permanently Attached to Real Estate 33⅓%	ALL OTHER: Seasonal and Recreational Cabins 33⅓%	TOTAL ASSESSED VALUE	Total Assessed Value as Equalized by the Board of Review	FINAL EQUALIZED VALUE
												Dollars	Dollars	Dollars	Dollars	Dollars	Dollars	Dollars	Dollars	Dollars	Dollars	Dollars	Dollars	Dollars	Dollars
	Harvey M. & Evelyn M. Doss	1	N.300' of W½ of GOVT LOT 6	3	139	29	1.50	114	yes no	no no	L														
	Rachel ~~& Reginald~~ Rothmon	2	Part of GOVT LOT 1				1.03		yes no	no no	L														
	Lillian & Norman Michel	3	GOVT LOT 1 lines N.175' x S.590' (N.852' of 2.945' of Lot 1)				6.54		no	yes no	L														
	Fairy Zimmerman	4	130' x 275' x 130' x 250' of GOVT LOT 1				.78		yes	no no	L														
	Lillian & Norman Michel	5	N.150' of S.590' of GOVT LOT 1				1.34		no	yes no	L														
	Peter Colas	6	N.175' of GOVT LOT 1				2.27		no	yes no	T														
	Gunnar & Cecelia M. Nilsson	7	Part of GOVT LOT 8 (w/ly 495' of N. 1/2)				4.85		yes	yes no	R														
		8																							
	William C. Jugg	9	Part of GOVT LOT 1 (N. 140' of E. 250') (N. 20' of E. 170')						no	yes no	C														
		10																							
		11																							
	Wilmer H. & Breida I. Doty	12	Part of GOVT LOT 5						no	no no	L														
		13																							
	Leonard & Esther Marschel	14	S.100' of N.300' of GOVT LOT 6						no	no no	L														
		15																							
		16																							
		17																							
		18																							
		19																							
		20					18.31																		

	SOLD FOR TAXES	VALUATIONS BY SCHOOL DISTRICTS AS EQUALIZED BY DEPARTMENT OF TAXATION: District No. 114 Rate ___ Mills	District No. 114 Rate 3.5 Mills	District No. 114 Rate 3.5 Mills	District No. ___ Rate ___ Mills	District No. ___ Rate ___ Mills	District No. ___ Rate ___ Mills	Tax Including State Homestead ___ Mills	State Tax on Non-Homestead 84¢ Mills	SPECIAL TAXES	SPECIAL TAXES	TOTAL TAXES	PAID	WHEN PAID (Month Day Year)	Number of Receipt	March Settlement 1964	June Settlement 1964	Penalty	November Settlement 1964	Penalty	Collections to First Monday in January 1965	Penalty	Delinquent on First Monday in January 1965	Total Delinquent Tax and Penalty	REMARKS
		Dollars	Dollars	Dollars	Dollars	Dollars	Dollars	$ cts.	$ cts.	$ cts.	$ cts.	$ cts.				$ cts.	$ cts.	$ cts.	$ cts.	$ cts.	$ cts.	$ cts.	$ cts.	$ cts.	
1				#226				60.60				60.60	1	PAID IN FULL APR 29 1964	5537		60.60								12750
2				#138									2	2nd HALF PAID OCT 27 1964	9622				33.60						
				109				62.22	98			62.20	2	1st HALF PAID MAY 8 1964	2377		33.60								17900 12751
3		57						13.86	50			14.36	3	PAID IN FULL MAY 20 1964	11372		14.36								12752
4				#118				31.64				31.64	4	PAID IN FULL MAY 27 1964	12585		31.64								12753
5		254						61.76	226			64.32	5	PAID IN FULL MAY 20 1964	11372		72.34								12752
6		33						8.32	30			8.32	6	PAID IN FULL SEP 9 1964	18249										"
7		#132						32.10				32.10	7	2nd HALF PAID SEP 9 1964 / 1st HALF PAID MAY 22 1962	7988		16.05		16.05						17923 12754
8													8												
9				#112 261				102.02	232			102.34	9	PAID IN FUL MAY 7 1964	8030		102.34								12755
10													10												
11													11												
12				147				39.42	132			40.74	12	Sec 96 JUN 25 1964 / PAID IN FUL JUN 18 1964	14827 / 14583				40.74	6					
13													13	Balance paid	MAY 18 1964	9994									12756
14		Mobile # 432-1		#127 ~~244~~				34.06 ~~57.46~~	188			34.06 ~~57.46~~	14	1st HALF PAID FEB 17 1964	2026	29.23	4.83								24.40 abated 12757
15													15												
16													16												
17													17												
18													18												
19													19												
20		#132 244 496		#594 + 726 728 = 1072 1322 = 1798				35.48 115.74 470.22	956			479.78	20			29.23	335.96		90.89						24.40 abated

CAMP BEACHES · EDGE CAMP · PONTO POINT · MIDWAY BEACH · PLAT OF EAST SHORE · ADD. PLAT BOOK

Form 5C MILLER-DAVIS CO., MINNEAPOLIS

Assessment Roll and Tax List of Real Property in the Town of Ponto Lake

* Indicate Type of Property: R-Residential, C-Commercial, I-Industrial, U-Utility, F-Farm, L-Lakeshore, T-Timber, M-Mineral

Real Estate

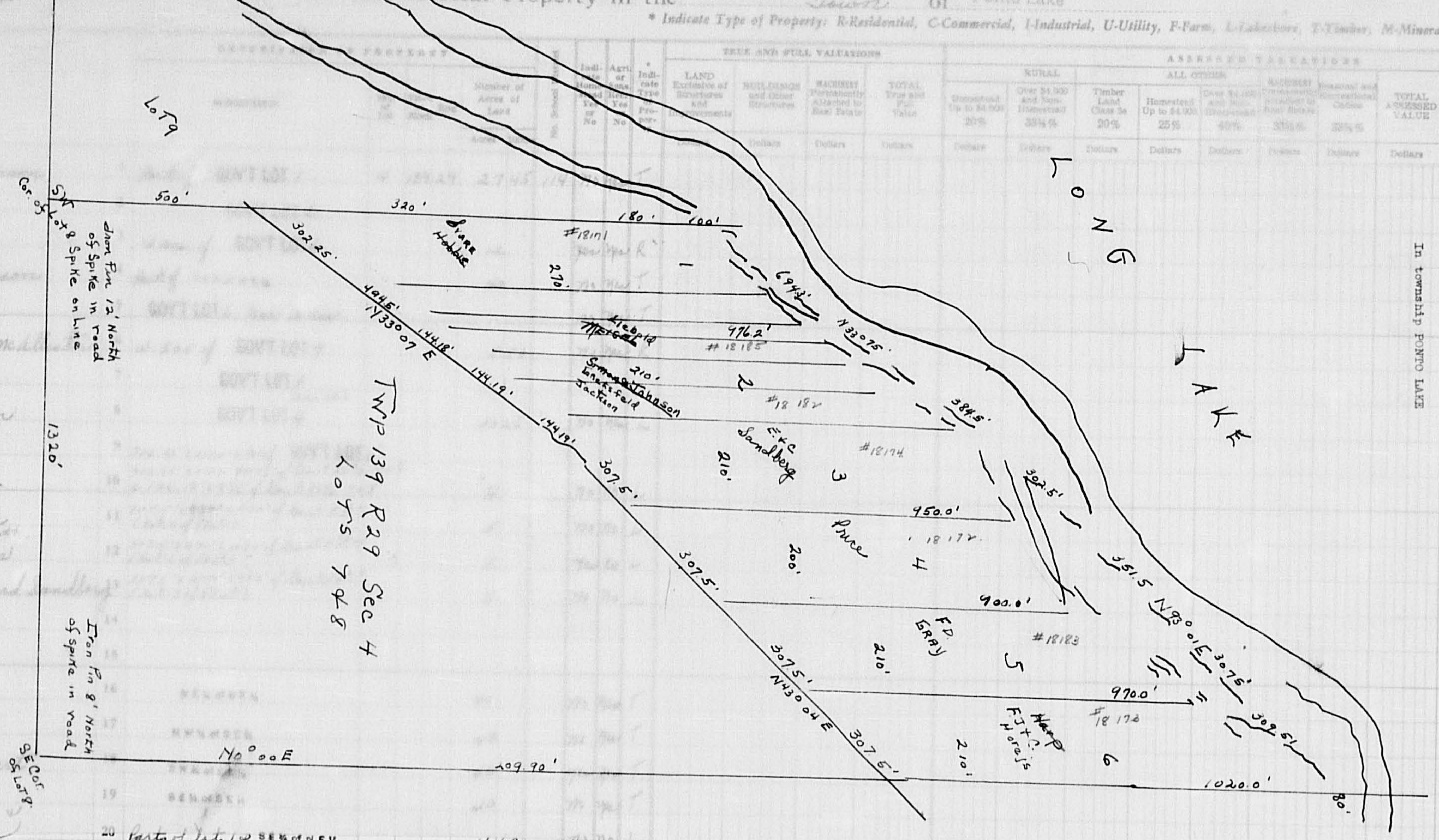

Cass County, Minnesota, for Taxes for the Year 1963.

Line	In Whose Name Assessed	Description of Property	Number of Acres of Land	Sold for Taxes	District No. 114 Rate 13 24.3 Mills (Dollars)	District No. 114 Rate 13 26.8 Mills (Dollars)	Tax including State Homestead ... Mills ($ cts.)	State Tax on Non-Homestead 8.92 Mills ($ cts.)	Special Taxes	Special Taxes	Total Taxes ($ cts.)	Line	Paid / When Paid (Month Day Year)	Number of Receipt	March Settlement 1964	June Settlement 1964	Penalty	November Settlement 1964	Penalty	Collections to First Monday in January 1965	Penalty	Delinquent on First Monday in January 1965	Total Delinquent Tax and Penalty	Remarks
1	Ernest R. & Ruth Mary J.				74		1800	66			1866	1	2nd HALF PAID OCT 19 1964; 1st HALF PAID MAY 29 1964	18916; 13731		933		933						12757
2	State of Minnesota											2												
3	Ralph & Helen Cipriani				H 654		15900				15900	3	PAID IN FULL APR 29 1964	8504		159 00								12760
4	Ernest R. & Ruth Mary Johnson				37		900	34			934	4	2nd HALF PAID OCT 19 1964; 1st HALF PAID MAY 29 1964	18916		467		467						17921 12759
5	" " "				22		534	20			554	5	2nd HALF PAID OCT 19 1964; 1st HALF PAID MAY 29 1964	13731		277		277						" "
6	Melvin H. Johnson & Gate Mc...				335		8144	298			8442	6	2nd HALF PAID OCT 22 1964; 1st HALF PAID MAY 8 1964	19140; 9387		4221		4221						17924 12761
7	State of Minnesota											7												
8	E.A. & Agnes B. Wilkerson				222		5398	198			5596	8	PAID IN FULL MAY 25 1964	10350		55 96								12762
9	State of Minnesota											9												
10	Carl J. & Viola N. Svare					160	4290	142			4432	10	PAID IN FULL MAY 5 1964	1819		4432								12763
11	Oliver N. & Vivien L. Price (Melvin O. & Louise A. Arndt)					195	5228	174			5402	11	2nd HALF PAID OCT 26 1964; 1st HALF PAID MAY 28 1964	19343; 12097		2701		2701						17961 12965
12	~~Frank J.~~ Caroline Horejs					H 115	3084				3084	12	PAID IN FULL FEB 3 1964	307	3084									12764
13	Edith Margaret & Carl Edward Sandberg					147	3942	132			4074	13	PAID IN FULL MAY 18 1964	9952		4074								12765
14												14												
15												15												
16	Arthur W. Brede				48		1168	42			1210	16	2nd HALF PAID OCT 28 1964; 1st HALF PAID MAY 29 1964	19633		605		605						17922 12745
17	" "				16		390	14			404	17	2nd HALF PAID OCT 28 1964; 1st HALF PAID MAY 29 1964	13636		202		202						" "
18	Marland Paul & Jeanette				H 33		802				802	18	PAID IN FULL MAY 15 1964	11104		802								12766
19	~~Ethel Clodfelder~~ Roy W. & Kathryn Snodgrass				55		1338	50			1388	19	2nd HALF PAID SEP 1 1964; 1st HALF PAID MAY 29 1964	17587; 12655		694		694						17925 12767
20	David & Lillian Snodgrass	Parts of lot 1 & SE¼ of NE¼	11 60			469	12576	418			12994	20	2nd HALF PAID OCT 26 1964; 1st HALF PAID MAY 29 1964	19375; 13647		6497		6497						17962 12768
			305 80		H 687 809 1496	H 115 = H 802 971 = 1780 1086 = 2582	29120 36374 65494	1588			67082				3084	474 01		165 97						

(Cont. on Next Page)

Elmer J. Hanson East ½ of Govt. Lot 4

CAMP BLANCHE · KINNE CAMP · PONTO POINT · NAPANEE BEACH · PLAT OF EAST SHORE · ADA PINE BEACH

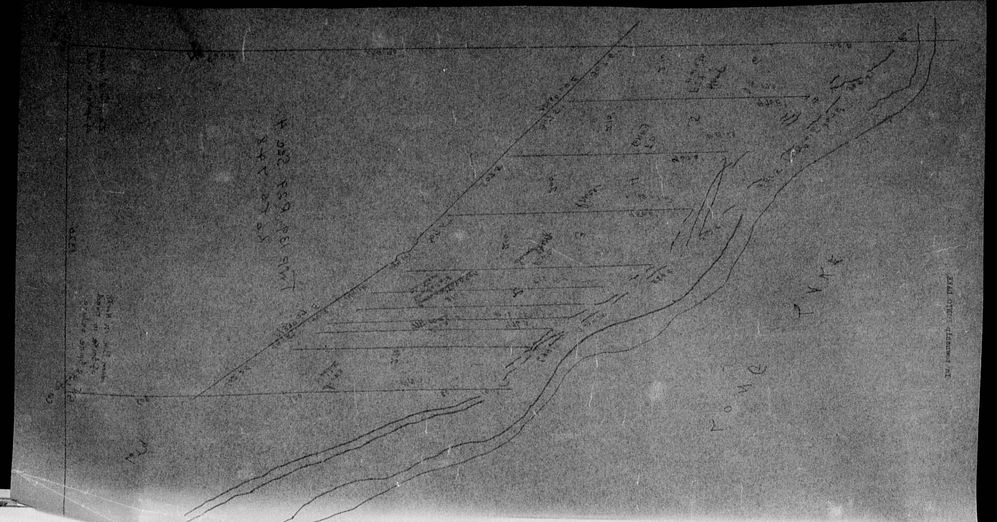

Assessment Roll and Tax

Form 1-C HILLER-DAVIS CO., MINNEAPOLIS

* Indicate Type of Property: R-Residential, C-Commercial, I-Industrial, U-Utility, F-Farm, L-Lakeshore, T-Timber, M-Mineral

	IN WHOSE NAME ASSESSED		DESCRIPTION OF PROPERTY: SUBDIVISION	Sec. or Lot	Town or Block	Rng.	Number of Acres of Land: Acres	100ths	No. School District	Indicate Homestead Yes or No	Agri. or Homes. Recr. Yes or No	* Indicate Type Property	TRUE AND FULL VALUATIONS: LAND Exclusive of Structures and Improvements	BUILDINGS and Other Structures	MACHINERY Permanently Attached to Real Estate	TOTAL True and Full Value	ASSESSED VALUATIONS: RURAL: Homestead Up to $4,000 20%	RURAL: Over $4,000 and Non-Homestead 33⅓%	ALL OTHER: Timber Land Class 3a 20%	ALL OTHER: Homestead Up to $4,000 25%	ALL OTHER: Over $4,000 and Non-Homestead 40%	ALL OTHER: MACHINERY Permanently Attached to Real Estate 33⅓%	ALL OTHER: Seasonal and Recreational Cabins 33⅓%	TOTAL ASSESSED VALUE	Total Assessed Value as Equalized by the Board of Review	FINAL EQUALIZED VALUE
													Dollars	Dollars	Dollars	Dollars	Dollars	Dollars	Dollars	Dollars	Dollars	Dollars	Dollars	Dollars	Dollars	Dollars
1	Ernest R. + Ruth Mary Johnson	1	Part of GOV'T LOT 1	4	139	29	27	45	114	no	yes	T														
2	State of Minnesota		GOV'T LOT 2																							
3	Ralph + Helen Cipriani		12 acs. of GOV'T LOT 6				12			yes	yes	R														
4	Ernest R. + Ruth Mary Johnson		Part of SE¼ of NE¼				40			no	yes	T														
5	" " " "		GOV'T LOT 6 less 12 acs.							no	yes	T														
6	Melvin H. Johnson + Gates McAllister		W. 300' of GOV'T LOT 9				5.50			no	yes	R														
7	State of Minnesota		GOV'T LOT 3 less 4.25																							
8	E. L. + Agnes B. Wilkerson		GOV'T LOT 4				30.25			no	yes	L														
9	State of Minnesota		Sec. 25 X 1100' X 75' of GOV'T LOT 5																							
10	Carl J. + Viola M. Svare		Sec. 25 X 1100' X 40' of Govt lots 1 + 8 & 1344.18' X 97.4' of Govt lots 7 + 8				4			no	no	L														
11	Oliver M. + Vivian L. Price		50' X 950' X 1320' of Govt lot 7 (Lot 4 of Plat)				5			no	no	L														
12	~~Joseph Lee~~ Caroline Sorep		Lot 5 of Plat of Joyce G. Arnott, 50' X 1320' of Govt lot 7 (Lot 5 of Plat)				5			yes	no	L														
13	Edith Margaret + Carl Edward Sandberg		50' X 1320' X 950' of Govt lot 7 (Lot 3 of Plat)				5			no	no	L														
14																										
15																										
16	Arthur W. Brede		NE¼ of SE¼				40			no	yes	T														
17	" "																									
18	Maryland Paul + Jeanette Hart		NW¼ of SE¼				40			no	yes	T														
19	Ethel Clodfelder		SW¼ of SE¼				40			yes	yes	T														
20	Ray W. + Kathryn Snodgrass W. David + Gillian Snodgrass		Parts of lot 10 SE¼ of NE¼				11.60			no	no	L														
							365.00																			

(Cont. on Next Page)

Oliver J. Hanson, East ½ of Govt Lot 4

Cass County, Minnesota, for Taxes for the Year 1963.

	SOLD FOR TAXES	VALUATIONS BY SCHOOL DISTRICTS AS EQUALIZED BY DEPARTMENT OF TAXATION: District No. 114 Rate 2.5 Mills	District No. Rate Mills	District No. 114 Rate 2.5 Mills	District No. Rate Mills	District No. Rate Mills	Tax Including State Homestead Mills	State Tax on Non-Homestead 8½ Mills	SPECIAL TAXES	SPECIAL TAXES	TOTAL TAXES	PAID	WHEN PAID (Month Day Year)	Number of Receipt	March Settlement 1964	June Settlement 1964	Penalty	November Settlement 1964	Penalty	Collections to First Monday in January 1965	Penalty	Delinquent on First Monday in January 1965	Penalty	Total Delinquent Tax and Penalty	REMARKS
		Dollars	Dollars	Dollars	Dollars	Dollars	$ cts.	$ cts.	$ cts.	$ cts.	$ cts.				$ cts.	$ cts.	$ cts.	$ cts.	$ cts.	$ cts.	$ cts.	$ cts.	$ cts.	$ cts.	
1		74					1800	66			1866	1st HALF PAID	OCT 19 1964	18916		933		933							
2												1st HALF PAID	MAY 20 1964	3731											12759
3		H 654					15900				15900														
4		37					900	34			934	PAID IN FULL	APR 29 1964	X504		159 00									
5		22					534	20			554	2nd HALF PAID	OCT 19 1964	18916		467		467							12760
6		335					8144	298			8442	1st HALF PAID	MAY 20 1964	3731		277		277						17921	12759
7												2nd HALF PAID	OCT 19 1964	19170											"
8		222					5398	198			5596	1st HALF PAID	MAY 8 1964	9387		4221		4221						17920	12761
9																									
10												PAID IN FULL	MAY 25 1964	10350		5596									12762
11			160				4290	142			4432	PAID IN FULL	MAY 5 1964	1819		4432									
12			175				5228	174			5402	1st HALF PAID	OCT 2 6 1964	19343											12763
13			# 115				3084				3084	2nd HALF PAID	MAY 4 1964	12047		2701		2701						17761	12765
14			147				3942	132			4074	PAID IN FULL	FEB 3 1964	307	30 84										12764
15												PAID IN FULL	MAY 18 1964	7752		4074									12765
16		48					1168	42			1210	2nd HALF PAID	OCT 28 1964	19633		605		605							
17		16					390	14			404	1st HALF PAID	MAY 20 1964	3236		202		202						17922	12745
18		# 33					802				802	2nd HALF PAID	OCT 28 1964												"
19		55					1338	50			1388	PAID IN FULL	MAY 1 1964	11104		802									12766
20			469				12576	418			12944	2nd HALF PAID	SEP 1 1964	13587											
		H 687	# 115 + # 562				27120					1st HALF PAID	MAY 1 1964	12666		647		647						17925	12767
		809	771 + 1780				36374	588			37082	2nd HALF PAID	OCT 2 0 1964	19375											
		1496	H 6 + 2582				65444					1st HALF PAID	MAY 20 1964	13647		6497		6497						17962	12768
															3084	47401		16597							

Real Estate

Assessment Roll and Tax List of Real Property in the Town of Ponto Lake Cass County, Minnesota, for Taxes for the Year 1963.

Form 5C—MILLER-DAVIS CO., MINNEAPOLIS

* Indicate Type of Property: R-Residential, C-Commercial, I-Industrial, U-Utility, F-Farm, L-Lakeshore, T-Timber, M-Mineral

	IN WHOSE NAME ASSESSED	DESCRIPTION OF PROPERTY: SUBDIVISION	Sec. or Lot	Town or Block	Rng.	Number of Acres of Land (Acres 100ths)	No. School District	Indicate Homestead Yes or No	Agri. or Seas. Recr. Yes or No	* Indicate Type of Property	TRUE AND FULL VALUATIONS: LAND Exclusive of Structures and Improvements	BUILDINGS and Other Structures	MACHINERY Permanently Attached to Real Estate	TOTAL True and Full Value	ASSESSED VALUATIONS: RURAL: Homestead Up to $4,000 20%	RURAL: Over $4,000 and Non-Homestead 33⅓%	ALL OTHER: Timber Land Class 3a 20%	ALL OTHER: Homestead Up to $4,000 25%	ALL OTHER: Over $4,000 and Non-Homestead 40%	ALL OTHER: MACHINERY Permanently Attached to Real Estate 33⅓%	ALL OTHER: Seasonal and Recreational Cabins 33⅓%	TOTAL ASSESSED VALUE	Total Assessed Value as Equalized by the Board of Review	FINAL EQUALIZED VALUE
						Acres 100ths					Dollars	Dollars	Dollars	Dollars	Dollars	Dollars	Dollars	Dollars	Dollars	Dollars	Dollars	Dollars	Dollars	Dollars
1	Ora V. & Doma Carpen	GOV'T LOT 9 (Lies W. 500')	4	139	29		114	Yes	No	L														
2	" " "	Part of GOV'T LOTS 7 & 8				41		Yes	No	L														
3	Ora V. Carpen, Gayla & Perry Rave	E. 200' of W. 500' of Lot 9																						
4																								
5																								
6	Walter W. & Marvel C. Bretefeld ½ int & Harold L. & Eleanor Jackson ½ int	(E½ of Lot 2 on Plat) 144.19' x 1040' of GOV'T LOT 8				1.94		No	No	L														
7																								
8																								
9																								
10																								
11																								
12	Merton W. & Laura M. Johnson ~~Frances D. Gray~~	(Lot 5 on Plat) 300' x 900' x 175' of GOV'T LOT 8				5		No	No	R														
13																								
14																								
15																								
16	Walter W. & Marvel C. Bretefeld ½ int & Harold L. & Eleanor Jackson ½ int.	(Part of Lot 2 on Plat) 144.19' x 976' of GOV'T LOT 8				1.87		No	No	L														
17																								
18																								
19	Raymond Leibold	144.19' x 976' of GOV'T LOT 8 (Only Part of Lot 2 on E½ of Lot)				1.87		No	No	L														
20																								
						51.62																		

	SOLD FOR TAXES	VALUATIONS BY SCHOOL DISTRICTS AS EQUALIZED BY DEPARTMENT OF TAXATION: District 71 No. 114 Rate 15 Mills	District No. Rate Mills	District No. Rate Mills	District No. Rate Mills	District No. Rate Mills	Tax Including State Homestead Mills	State Tax on Non-Homestead (4.92) Mills	SPECIAL TAXES	SPECIAL TAXES	TOTAL TAXES	PAID	WHEN PAID (Month Day Year)	Number of Receipt	March Settlement 1964	June Settlement 1964	Penalty	November Settlement 1964	Penalty	Collections to First Monday in January 1965	Penalty	Delinquent on First Monday in January 1965	Total Delinquent Tax and Penalty	REMARKS
		Dollars	Dollars	Dollars	Dollars	Dollars	$ cts.	$ cts.	$ cts.	$ cts.	$ cts.				$ cts.	$ cts.	$ cts.	$ cts.	$ cts.	$ cts.	$ cts.	$ cts.	$ cts.	
1		#133 351					121.74	2.86			124.60	2nd HALF PAID	OCT 29 1964	30249										
2		#20					5.36				5.36	2nd HALF PAID	OCT 29 1964	30249		64.98		64.98					129.96	12769
3												2nd HALF PAID	OCT 29 1964	30249										"
4																								
5																								
6		33					8.84	.30			9.14	PAID IN FULL	MAY 29 1964	13637		9.14								12770
7																								
8																								
9																								
10																								
11																								
12																								
13		172					51.48	1.72			53.20	PAID IN FULL	MAY 25 1964	11771		53.20								12771
14																								
15																								
16		33					8.84	.30			9.14	PAID IN FULL	MAY 29 1964	13637		9.14								12770
17																								
18																								
19		33					8.84	.30			9.14	PAID IN FULL	MAY 5 1964	9354		9.14								12772
20																								
		#133 172 20 265					205.10	5.41			210.58					145.60		64.98						

CAMP BEACH | ELBOW CAMP | PONTO POINT | VARAKER BEACH | FLAT OF BASS SHORE | ATA PORK BEACH

Real Estate

Form 5C · MILLER-DAVIS CO., MINNEAPOLIS

Assessment Roll and Tax List of Real Property in the Town of Ponto Lake Cass County, Minnesota, for Taxes for the Year 1963.

* Indicate Type of Property: R-Residential, C-Commerce, I-Industrial, U-Utility, F-Farm, L-Lakeshore, T-Timber, M-Mineral

	IN WHOSE NAME ASSESSED		DESCRIPTION OF PROPERTY: SUBDIVISION	Sec. or Lot	Town or Block	Rng.	Number of Acres of Land (Acres 100ths)	No. School District	Indicate Residential Yes or No	Agri. Bldgs. Rural Yes or No	Indicate Type of Property	TRUE AND FULL VALUATIONS: LAND Exclusive of Structures and Improvements	BUILDINGS and Other Structures	MACHINERY Permanently Attached to Real Estate	TOTAL True and Full Value	ASSESSED VALUATIONS: RURAL: Homestead Up to $4,000 20%	Over $4,000 and Non-Homestead 33⅓%	ALL OTHER: Timber Land Class 5a 20%	Homestead Up to $4,000 25%	Over $4,000 and Non-Homestead 40%	MACHINERY Permanently Attached to Real Estate 33⅓%	Seasonal and Recreational Cabins 33⅓%	TOTAL ASSESSED VALUE	Total Assessed Value as Equalized by the Board of Review	FINAL EQUALIZED VALUE
							Acres 100ths					Dollars	Dollars	Dollars	Dollars	Dollars	Dollars	Dollars	Dollars	Dollars	Dollars	Dollars	Dollars	Dollars	Dollars
1	N.P. Ry. Co.		GOVT LOT 1	5	139	29	32	114	no	yes	T														
2	C. A. Smith		GOVT LOT 2				36		no	yes	T														
3	State of Minnesota		SW¼ of NE¼																						
4	State of Minnesota		GOVT LOT 5																						
5																									
6	C. A. Smith		GOVT LOT 3				36		no	yes	T														
7	State of Minnesota		GOVT LOT 4																						
8	State of Minnesota		SW¼ of NW¼																						
9	State of Minnesota		SE¼ of NW¼																						
10																									
11	State of Minnesota		NE¼ of SW¼																						
12	State of Minnesota		NW¼ of SW¼																						
13	Romey C. & Roma J. Cook		SW¼ of SW¼ less E. 10 ac.				30		no	yes	T														
14	" " "		SE¼ of SW¼				40		no	yes	T														
15	" " "		E. 10 ac. of SW¼ of SW¼				10		no	yes	T														
16	State of Minnesota		GOVT LOT 6																						
17	Wm. H. Barrey		GOVT LOT 7				37		yes	yes	T														
18	Vernon L. & Virginia M. Whipple		GOVT LOT 8, less E. 20				18.25		no	yes	R														
19	Melvin H. Johnson & Eates McAllister		E. 20' of GOVT LOT 8				6.0		no	yes	T														
20																									
							240.85																		

	SOLD FOR TAXES	VALUATIONS BY SCHOOL DISTRICTS AS EQUALIZED BY DEPARTMENT OF TAXATION: District No. Rate Mills	District No. Rate Mills	District No. 2114 Rate 12 Mills	District No. Rate Mills	District No. Rate Mills	District No. Rate Mills	Tax Including State Homestead Mills	State Tax on Non-Homestead 8.87 Mills	SPECIAL TAXES	SPECIAL TAXES	TOTAL TAXES	PAID	WHEN PAID (Month Day Year)	Number of Receipt	March Settlement 1964	June Settlement 1964	Penalty	November Settlement 1964	Penalty	Collections to First Monday in January 1965	Penalty	Delinquent on First Monday in January 1965	Total Delinquent Tax and Penalty	REMARKS
		Dollars	Dollars	Dollars	Dollars	Dollars	Dollars	$ cts.	$ cts.	$ cts.	$ cts.	$ cts.				$ cts.	$ cts.	$ cts.	$ cts.	$ cts.	$ cts.	$ cts.	$ cts.	$ cts.	
1				90				21.88	80			22.68	PAID IN FULL	MAY 29 1964	16334		22.68								
2				90				21.88	80			22.68	PAID IN FULL	MAY 29 1964			22.68								12773
3																									"
4																									
5																									
6				90				21.88	80			22.68	PAID IN FULL	MAY 29 1964	16334		22.68								
7																									12773
8																									
9																									
10																									
11																									
12																									
13				76				18.48	68			19.16	Penalty PAID IN FULL	AUG 17 1964	12376			19.16	100						
14				88				21.40	78			22.18	Penalty PAID IN FULL	AUG 17 1964	17135			22.18							12777
15				33				8.02	30			8.32	Penalty PAID IN FULL	AUG 17 1964				8.32							"
16																									
17				H 26				6.32				6.32	2nd HALF PAID	OCT 20 1964	19345							6.32	6.32		12775
18				292				71.00	260			73.60	1st HALF PAID	APR 29 1964	15529		36.80	36.80						17922	12776
19				13				3.16	12			3.28	2nd HALF PAID	OCT 22 1964	19146		1.64	1.64						17924	12761
20				H 26									1st HALF PAID	MAY 8 1964	9387										
				792				192.52	6.88			200.90					106.48	88.10				6.32			
				998																					

FILE CLAIM BLANKS
FILE SUBD. CAMP
FILE CO. ATTY.
TAXPAYER REPORT
FILE AT STATE SERVE
FILE TAX ROLL BOOKS

Real Estate

Assessment Roll and Tax List of Real Property in the Town of Fonto Lake

Form 5C MILLER-DAVIS CO., MINNEAPOLIS

* Indicate Type of Property: R-Residential, C-Commercial, I-Industrial, U-Utility, F-Farm, L-Lakeshore, T-Timber, M-Mineral

	IN WHOSE NAME ASSESSED		DESCRIPTION OF PROPERTY: SUBDIVISION	Sec. or Lot	Town or Block	Rg.	Number of Acres of Land: Acres	100ths	No. School District	Indicate Homestead Yes or No	Agri. or Rural Res. Yes or No	Indicate Type of Property	TRUE AND FULL VALUATIONS: Land Exclusive of Structures and Improvements (Dollars)	BUILDINGS and Other Structures (Dollars)	MACHINERY Permanently Attached to Real Estate (Dollars)	TOTAL True and Full Value (Dollars)	ASSESSED VALUATIONS: RURAL: Homestead Up to $4,000 20% (Dollars)	RURAL: Over $4,000 and Non-Homestead 33⅓% (Dollars)	ALL OTHER: Timber Land Class 3a 20% (Dollars)	ALL OTHER: Homestead Up to $4,000 25% (Dollars)	ALL OTHER: Over $4,000 and Non-Homestead 40% (Dollars)	ALL OTHER: MACHINERY Permanently Attached to Real Estate 33⅓% (Dollars)	ALL OTHER: Seasonal and Recreational Cabins 33⅓% (Dollars)	TOTAL ASSESSED VALUE (Dollars)	Total Assessed Value as Equalized by the Board of Review (Dollars)	FINAL EQUALIZED VALUE (Dollars)
	State of Minnesota	1	NE¼ of NE¼		2	139	29		114																	
	State of Minnesota	2	NW¼ of NE¼																							
	State of Minnesota	3	SW¼ of NE¼																							
	State of Minnesota	4	SE¼ of NE¼																							
		5																								
	State of Minnesota	6	N½ of NW¼																							
	State of Minnesota	7	GOVT LOT 4																							
	State of Minnesota	8	GOVT LOT 5																							
	State of Minnesota	9	SE¼ of NW¼																							
		10																								
	State of Minnesota	11	NE¼ of SW¼																							
	State of Minnesota	12	NW¼ of SW¼																							
	State of Minnesota	13	SW¼ of SW¼																							
	State of Minnesota	14	SE¼ of SW¼																							
	Theodore W. + Louise J. O'Donnell Bernard + Esther Dierich	15	S. 200' of E. 130' of GOVT LOT 3							no	yes	L														
	State of Minnesota	16	NE¼ of SE¼																							
	State of Minnesota	17	NW¼ of SE¼																							
	State of Minnesota	18	SW¼ of SE¼																							
		19																								
	Theo. W. + Louise J. O'Donnell	20	GOVT LOT 3 Less S. 200' of E. 130'				36	50		no	yes	L														
							36	50																		

Cass County, Minnesota, for Taxes for the Year 1963.

	SOLD FOR TAXES	VALUATIONS BY SCHOOL DISTRICTS AS EQUALIZED BY DEPARTMENT OF TAXATION: District No. ____ Rate ____ Mills (Dollars)	District No. ____ Rate ____ Mills (Dollars)	District No. 114 Rate 43.5 Mills (Dollars)	District No. ____ Rate ____ Mills (Dollars)	District No. ____ Rate ____ Mills (Dollars)	District No. ____ Rate ____ Mills (Dollars)	Tax Including State Homestead ____ Mills ($ cts.)	State Tax on Non-Homestead 6.97 Mills ($ cts.)	SPECIAL TAXES ($ cts.)	SPECIAL TAXES ($ cts.)	TOTAL TAXES ($ cts.)		PAID	WHEN PAID (Month Day Year)	Number of Receipt	March Settlement 1964 ($ cts.)	June Settlement 1964 ($ cts.)	Penalty ($ cts.)	November Settlement 1964 ($ cts.)	Penalty ($ cts.)	Collections to First Monday in January 1965 ($ cts.)	Penalty ($ cts.)	Delinquent on First Monday in January 1965 ($ cts.)	Total Delinquent Tax and Penalty ($ cts.)	REMARKS
1													1													
2													2													
3													3													
4													4													
5													5													
6													6													
7													7													
8													8													
9													9													
10													10													
11													11													
12													12													
13													13													
14													14													
15			23					560	20			580	15	2nd HALF PAID AUG 1 1964 1st HALF PAID MAY 21 1964	17297 10153		290		290							12777
16													16													
17													17													
18													18													
19													19													
20			187 210					4546 5106	166 186			4712 5292	20	2nd HALF PAID AUG 1 1964 1st HALF PAID MAY 21 1964	17297 10153		2356 2646		2356 2646							12777

CAMP BEACHER
KENNE CAMP
FONTO POINT
VARANCE BEACH
PLAT OF EAST GROVE
ADA PARK BEACH

Real Estate

Assessment Roll and Tax List of Real Property in the Town of Ponto Lake

Form 5C—MILLER-DAVIS CO., MINNEAPOLIS

* Indicate Type of Property: R-Residential, C-Commercial, I-Industrial, U-Utility, F-Farm, L-Lakeshore, T-Timber, M-Mineral

	In Whose Name Assessed	Description of Property: Subdivision	Sec. or Lot	Town or Block	Rng.	Number of Acres of Land (Acres 100ths)	No. School District	Indicate Homestead Yes No	Agt. or Seas. Resr. Yes No	Indicate Type of Property	True and Full Valuations: Land Exclusive of Structures and Improvements (Dollars)	Buildings and Other Structures (Dollars)	Machinery Permanently Attached to Real Estate (Dollars)	Total True and Full Value (Dollars)	Assessed Valuations, Rural: Homestead Up to $4,000 20% (Dollars)	Rural: Over $4,000 and Non-Homestead 33⅓% (Dollars)	All Other: Timber Land Class 3a 20% (Dollars)	All Other: Homestead Up to $4,000 25% (Dollars)	All Other: Over $4,000 Homestead 40% (Dollars)	All Other: Machinery Permanently Attached to Real Estate 33⅓% (Dollars)	All Other: Seasonal and Recreational Cabins 33⅓% (Dollars)	All Other: Total Assessed Value	Total Assessed Value as Equalized by the Board of Review (Dollars)	Final Equalized Value (Dollars)
1	Henry I. & Laura M. Howe	GOVT LOT 8	7	139	29	52.60	114	No	No	L														
2																								
3	Albert W. & Cecelia B. Grimm	GOVT LOT 7 has sold				20.25		No	Year	No	C													
4	Henry I. & Laura Mae Howe	Part of GOVT LOT 9				4.55		No	No	L														
5	Clarence J. Weber & Alfred J. Juercher	Part of GOVT LOT 9						No	Year	L														
6	State of Minnesota	E ½ of N W ¼																						
7	State of Minnesota	GOVT LOT 1																						
8	State of Minnesota	GOVT LOT 2																						
9	State of Minnesota	S W ¼ of N W ¼																						
10																								
11	State of Minnesota	GOVT LOT 6																						
12	State of Minnesota	GOVT LOT 3																						
13	State of Minnesota	GOVT LOT 4																						
14	Carl Johnson's int. & Florence Lietz's int.	GOVT LOT 5 has sold				29.50		No	Year	L														
15	Jack & Selma Overby & Gerta Gulland ½ int. (Marvin & Eleanor)	Part of GOVT LOT 5																						
16	E. K. Anderson	GOVT LOT 10				28.70		No	No	L														
17	Lloyd M. & Dagmar Bradfield	GOVT LOT 11				35.65		No	No	L														
18																								
19	LeRoy C. Baldwin	S E ¼ of S E ¼				40		Year	Year	T														
20	Carl Westerman & Howard Westerman	Part of GOVT LOT 4				18		Year	No	L														
						229.25																		

Cass County, Minnesota, for Taxes for the Year 1963.

	Sold for Taxes	Valuations by School Districts as Equalized by Department of Taxation: District No. 2 District No. 114 (Rate 3 ___ Mills; 43 Mills)	District No. 7 No. 114 (Rate 12 ___ Mills)	District No. ___ (Rate ___ Mills)	District No. ___ (Rate ___ Mills)	Tax including State Homestead ___ Mills	State Tax on Non-Homestead 8.87 Mills	Special Taxes	Special Taxes	Total Taxes	Paid	When Paid (Month Day Year)	Number of Receipt	March Settlement 1964	June Settlement 1964	Penalty	November Settlement 1964	Penalty	Collections to First Monday in January 1965	Penalty	Delinquent on First Monday in January 1965	Total Delinquent Tax and Penalty	Remarks
		Dollars	Dollars	Dollars	Dollars	Dollars	$ cts.	$ cts.	$ cts.	$ cts.				$ cts.	$ cts.	$ cts.	$ cts.	$ cts.	$ cts.	$ cts.	$ cts.	$ cts.	
1		261				6948	232			7230	2nd HALF PAID	DEC 3 1964	13354										
											1st HALF PAID	MAY 28 1964	10681		36.15		36.15					12776	12778
2																							
3		N 213 167				10188	148			10336	2nd HALF PAID	JUN 12 1964	14589										
											2nd HALF PAID	MAY 29 1964	13677		51.68		51.68						
4		23				616	20			636	2nd HALF PAID	OCT 3 1964	19394										12779
											1st HALF PAID	MAY 28 1964	10681		3.18		3.18						
5		155				3768	138			3906	2nd HALF PAID	DEC 3 0 1964	20697									12776	12778
											1st HALF PAID	MAY 28 1964	12437		19.53				19.53	1.50		12928	12920
6																							
7																							
8																							
9																							
10																							
11																							
12																							
13																							
14		44				2406	88			2494													
15																							
16		310				8312	276			8588	Credit for	DEC 3 1964	13365										
											2nd HALF PAID	NOV 3 1964	13366		42.94				42.94	3.44		12765	12782
17		184				4934	164			5098	1st HALF PAID	MAY 28 1964	10681										
											2nd HALF PAID	OCT 3 1964	21266										
18											1st HALF PAID	MAY 28 1964	12321		25.49		25.49					12766	12783
19	H 35					850				850	PAID IN FULL	APR 30 1964	8684		8.50								
20		H 148				3968				3968	PAID IN FULL	APR 17 1964	6856		39.68								12784
	H 35	H 341	H 396			35016																	12785
	254	945	1179			7824	1066			43166					277.15		116.50		62.42		84.94		
	289	1506	1575			42040																	

CAMP BEACHES | LAKE CAMP | POND POINT | VAPARIE BEACH | FALL OF RICE CREEK | ADA PARK BEACH

Real Estate

Assessment Roll and Tax List of Real Property in the Lowry of Fonto Lake, Cass County, Minnesota, for Taxes for the Year 1963.

Form 5C MILLER-DAVIS CO., MINNEAPOLIS

* Indicate Type of Property: R-Residential, C-Commercial, I-Industrial, U-Utility, F-Farm, L-Lakeshore, T-Timber, M-Mineral

	In Whose Name Assessed	Description of Property: Subdivision	Sec. or Lot	Town or Block	Rng.	Number of Acres of Land (Acres 100ths)	No. School District	Indicate Homestead Yes or No	Agr. or Seas. Recr. Yes or No	Indicate Type of Property*	True and Full Valuations: Land Exclusive of Structures and Improvements (Dollars)	Buildings and Other Structures (Dollars)	Machinery Permanently Attached to Real Estate (Dollars)	Total True and Full Value (Dollars)	Assessed Valuations, Rural: Homestead Up to $4,000 20% (Dollars)	Rural: Over $4,000 Up to $8,000 Homestead 33⅓% (Dollars)	All Other: Timber Class 2a 20% (Dollars)	All Other: Homestead Up to $4,000 25% (Dollars)	All Other: Over $4,000 Up to $8,000 Non-Homestead 40% (Dollars)	All Other: Machinery Permanently Attached to Real Estate 33⅓% (Dollars)	All Other: Seasonal and Recreational Cabins 33⅓% (Dollars)	Total Assessed Value	Total Assessed Value as Equalized by the Board of Review (Dollars)	Final Equalized Value (Dollars)
1	Mary E. Borrey	NE¼ of NE¼	8	139	29	40	114	No	Yes	F														
2	Wm. H. Borrey	NW¼ of NE¼				40		No	Yes	F														
	State of Minnesota																							
3		SW¼ of NE¼																						
4	Mary E. Borrey	SE¼ of NE¼				40		No	Yes	F														
5																								
6	Romey C. & Romaly Cook	NE¼ of NW¼				40		No	Yes	F														
7		GOVT LOT 1				36.25		No	Yes	F														
8	Neil Selberg Jr.	SW¼ of NW¼				40		No	Yes	F														
	State of Minnesota																							
9		SE¼ of NW¼																						
10																								
11	Clinton & Clarence Keep	NE¼ of SW¼				40		Yes	Yes	F														
12	" " "	NW¼ of SW¼				40		Yes	Yes	F														
13	Leba & Lee Reynolds	SW¼ of SW¼				40		No	Yes	F														
14	" " "	SE¼ of SW¼				40		No	Yes	F														
15																								
16	Mary E. Borrey	NE¼ of SE¼				40		No	Yes	F														
17	State of Minnesota	NW¼ of SE¼																						
18	Kenneth & Evelyn Smith	SW¼ of SE¼				40		Yes	Yes	F														
19	Mary E. Borrey	SE¼ of SE¼				40		No	Yes	F														
20																								
						516.25																		

	Sold for Taxes	Valuations by School Districts as Equalized by Department of Taxation: District No. 2 Rate 12 Mills	District No. 114 Rate 12 Mills	District No. ___ Rate ___ Mills	District No. ___ Rate ___ Mills	District No. ___ Rate ___ Mills	District No. ___ Rate ___ Mills	Tax Including State Homestead ___ Mills	State Tax on Non-Homestead 8.94 Mills	Special Taxes	Special Taxes	Total Taxes	Paid	When Paid (Month Day Year)	Number of Receipt	March Settlement 1964	June Settlement 1964	Penalty	November Settlement 1964	Penalty	Collections to First Monday in January 1965	Penalty	Delinquent on First Monday in January 1965	Total Delinquent Tax and Penalty	Remarks
		Dollars	Dollars	Dollars	Dollars	Dollars	Dollars	$ cts.	$ cts.	$ cts.	$ cts.	$ cts.		Month Day Year		$ cts.	$ cts.	$ cts.	$ cts.	$ cts.	$ cts.	$ cts.	$ cts.	$ cts.	
1			60					1458	54			1512											1512	1663	12775
2			60					1458	54			1512											1512	1663	"
3																									
4			60					1458	54			1512											1512	1663	12775
5																									
6			66					1604	58			1662	Quality	AUG 27 1964	17326				1662	50					12774
7			50					1338	50			1388	PAID IN FULL	AUG 27 1964	17335				1388						"
8			60					1458	54			1512	Lowery PAID IN FULL	AUG 27 1964					1512	50					12986
9													PAID IN FULL	JUL 9 1964	16985										
10																									
11		H 26						632				632	PAID IN FULL	APR 22 1964	17252		632								12786
12		H 54						1434				1434	PAID IN FULL	APR 22 1964			1434								"
13			44					1070	40			1110	PAID IN FULL	MAY 29 1964	17358		1110								12787
14			44					1070	40			1110	PAID IN FULL	MAY 29 1964			1110								"
15																									
16			44					1070	40			1110											1110	1221	12775
17																									
18		H 18						438				438	PAID IN FULL	MAY 29 1964	17359		438								12788
19			97					2358	86			2444											2444	2688	12775
20																									
			H 103 590 693					16846	530			17376					4724		4562				8090		

Camp Beaches | Ione Camp | Fonto Point | Vapaker Beach | Plat of Bass Creek | Ada Park Beach

Assessment Roll and Tax List of Real Property in the Town of Ponto Lake

Form 5C · MILLER-DAVIS CO., MINNEAPOLIS

* Indicate Type of Property: R-Residential, C-Commercial, I-Industrial, U-Utility, F-Farm, L-Lakeshore, T-Timber, M-Mineral

	IN WHOSE NAME ASSESSED		DESCRIPTION OF PROPERTY: SUBDIVISION	Sec. or Lot	Town or Reg.	Block	Number of Acres of Land (Acres 100ths)	No. School Districts	Indicate Homestead Yes No	Agri. or Seas. Recr. Yes No	Indicate Type of Property	TRUE AND FULL VALUATIONS: LAND Exclusive of Structures and Improvements (Dollars)	BUILDINGS and Other Structures (Dollars)	MACHINERY Permanently Attached to Real Estate (Dollars)	TOTAL True and Full Value (Dollars)	ASSESSED VALUATIONS: RURAL: Homestead Up to $4,000 20% (Dollars)	RURAL: Over $4,000 and Non-Homestead 33⅓% (Dollars)	ALL OTHER: Timber Land Class 3a 20% (Dollars)	ALL OTHER: Homestead Up to $4,000 25% (Dollars)	ALL OTHER: Over $4,000 and Non-Homestead 40% (Dollars)	ALL OTHER: MACHINERY Permanently Attached to Real Estate 33⅓% (Dollars)	ALL OTHER: Seasonal and Recreational Cabins 33⅓% (Dollars)	TOTAL ASSESSED VALUE (Dollars)	Total Assessed Value as Equalized by the Board of Review (Dollars)	FINAL EQUALIZED VALUE (Dollars)
	Gordon W. + Nancy Combs Sprague	1	GOVT LOT 1	9	137	29	25.65	114	173	170	L		2.35											
	P. Clifton + Ruby Kruckow	2	N W¼ of N E¼				40			yes	yes	F												
	" " "	3	GOVT LOT 2, less all that part of N.1/2 which lies E. of line described				39.40			yes	yes	F												
	Laura K. Snyder	4	all that part of N.1/2 of GOVT LOT 2, which lies E. of the line																					
	Clifton + Ruby Kruckow	5							170	170	L													
	" " "	6	N E¼ of N W¼				40			yes	no	T												
	P. Clifton + Ruby Kruckow	7	N W¼ of N W¼				40			yes	yes	T												
	" " "	8	S W¼ of N W¼				40			yes	yes	T												
	Peter J. + Alice J. Clark	9	S E¼ of N W¼				40			yes	yes	T												
	Lorraine + LeRoy Sheller	10	S.100' of N.200' of GOVT LOT 2 lying E. of the E line							170	170	L												
	~~Clifton + Ruby Kruckow~~ ~~Warren + Dennis Miller~~	11	N E¼ of S W¼				40			yes	yes	T												
	" " "	12	N W¼ of S W¼				40			170	yes	T												
	Lorraine - LeRoy Sheller	13	S W¼ of S W¼				40			170	yes	F												
	State of Minnesota	14	S E¼ of S W¼				40			yes	yes	F												
		15	354'.886' on N.W. Cor. of GOVT LOT 4																					
		16																						
	Jennie L. + Frank M. Fishback	17	GOVT LOT 3, less Plat				24.50			yes	yes	R												
	Florence J. Fenimore	18	N.305' of S.455' of GOVT LOT 4				8			yes	yes	R												
	Earl G. + Dorothy A. Butler	19	S.150' of GOVT LOT 4				3.20			yes	yes	R												
	Merrill A. + Helen E. Keller	20	N.150' of S.603' of Govt Lot 4 & N.360' of S.963' of W.886' of Govt Lot 4				11.50			170	no	L												
							477.25			yes	no	R												

H. 80

Cass County, Minnesota, for Taxes for the Year 1963.

	SOLD FOR TAXES	VALUATIONS BY SCHOOL DISTRICTS AS EQUALIZED BY DEPARTMENT OF TAXATION: District No. Rate Mills (Dollars)	District No. Rate Mills (Dollars)	District No. Rate Mills (Dollars)	District No. Rate Mills (Dollars)	District No. Rate Mills (Dollars)	Tax including State Homestead (Dollars)	State Tax on Non-Homestead (Mills)	SPECIAL TAXES ($ cts.)	SPECIAL TAXES ($ cts.)	TOTAL TAXES ($ cts.)		PAID	WHEN PAID (Month Day Year)	Number of Receipt	March Settlement 1964 ($ cts.)	June Settlement 1964 ($ cts.)	Penalty ($ cts.)	November Settlement 1964 ($ cts.)	Penalty ($ cts.)	Collections to First Monday in January 1965 ($ cts.)	Penalty ($ cts.)	Delinquent on First Monday in January 1965 ($ cts.)	Total Delinquent Tax and Penalty ($ cts.)	REMARKS
1			135				37.00	124			38.24	1	PAID IN FULL	APR 29 1964	8475		38.24							12789
2		H 73					17.74				17.74	2	1st HALF PAID	OCT 29 1964			8.87		8.87				17.01	12602
3		H 262					63.70				63.70	3	2nd HALF PAID	OCT 29 1964	19946 3870		31.85		31.85				"	"
4												4	1st HALF PAID	MAY 29 1964										
5			138				37.00				37.00	5	PAID IN FULL	MAY 25 1964	10359		37.00							12791
6		H 26					6.98				6.98	6	2nd HALF PAID	OCT 29 1964			3.49		3.49				17.01	12602
7		H 26					6.32				6.32	7	1st HALF PAID	MAY 29 1964	19946		3.16		3.16				"	"
8		H 44					10.70				10.70	8	2nd HALF PAID	OCT 29 1964	13870		5.35		5.35				"	"
9		H 41					9.96				9.96	9	1st HALF PAID	MAY 29 1964			4.98		4.98				"	"
10			176				47.20	156			48.76	10	2nd HALF PAID	OCT 1 1964	8760		24.38		24.38					
11	SOLD FOR TAXES	H 35					8.50				8.50	11	1st HALF PAID	MAY 29 1964	13864		2.43						17.67	12792
12		54					13.12	48			13.60	12	2nd HALF PAID	OCT 29 1964							8.50			12793
13		211					51.30	188			53.18	13	1st HALF PAID	MAY 29 1964	19946 13870		6.80		6.80				17.01	12602
14	SOLD FOR TAXES	H 55					20.66				20.66	14	2nd HALF PAID	OCT 29 1964			26.59		26.59				"	"
15												15												
16												16												
17		H 132					32.10				32.10	17	PAID IN FULL	MAY 6 1964	7913		32.10							12794
18		H 165					40.12				40.12	18	PAID IN FULL	APR 29 1964	8567		40.12							12795
19			H 80				21.46				21.46	19	PAID IN FULL	MAY 1 1964	8177		21.46							12796
20			H 137 176				83.92	156			85.48	20	1st HALF PAID	AUG 6 1964	7253		42.74		42.74					12797
		H 563	H 581 9244				233.56						2nd HALF PAID	OCT 29 1964	13676									
		565	490 755				274.22	672																
		1128	871 1999				507.78				514.50						327.13		152.21		7.16			

Assessment Roll and Tax List of Real Property in the Town of Ponto Lake

Form 5C—HILLSBORO CO., MINNEAPOLIS

* Indicate Type of Property: R-Residential, C-Commercial, I-Industrial, U-Utility, F-Farm, L-Lakeshore, T-Timber, M-Mineral

	IN WHOSE NAME ASSESSED		DESCRIPTION OF PROPERTY: SUBDIVISION	Sec. or Lot	Town or Block	Rng.	Number of Acres of Land: Acres	100ths	No. School District	Indicate Homestead or No	Agri. or Seas. Recr. Ver. or No	* Indicate Type Property	TRUE AND FULL VALUATIONS: LAND Exclusive of Structures and Improvements	BUILDINGS and Other Structures	MACHINERY Permanently Attached to Real Estate	TOTAL True and Full Value	ASSESSED VALUATIONS: RURAL: Homestead Up to $4,000 20%	RURAL: Over $4,000 and Non-Homestead 33⅓%	ALL OTHER: Timber Land Class 3e 20%	ALL OTHER: Homestead Up to $4,000 25%	ALL OTHER: Over $4,000 and Non-Homestead 40%	ALL OTHER: MACHINERY Permanently Attached to Real Estate 33⅓%	ALL OTHER: Seasonal and Recreational Cabins 33⅓%	TOTAL ASSESSED VALUE	Total Assessed Value as Equalized by the Board of Review	FINAL EQUALIZED VALUE
													Dollars	Dollars	Dollars	Dollars	Dollars	Dollars	Dollars	Dollars	Dollars	Dollars	Dollars	Dollars	Dollars	Dollars
1	Louis W. + Wilma A. Brockhagen		NE¼ of NE¼ less N 840' of E 207' thereof	10	139	29	40		114	yes	yes	F														
2																										
3	Frank Monroe, Jr.		N 840' of E 207' of NE¼ of NE¼							no	yes	R														
4	Glen J. + Rosetta E. Snodgrass		GOVT LOT 5 less E 300'				38	90		yes	yes	T														
5	Louis W. + Wilma A. Brockhagen		SW¼ of NE¼				40			yes	yes	T														
6	" " "		SE¼ of NE¼				40			yes	yes	F														
7	Ponto Lake Township		2 acs. of SE¼ of SE¼																							
8																										
9	Arthur M. + Wilma A. Baettiger		Part of GOVT LOT 4							no	yes	T														
10	Ward Boyd		Part of GOVT LOT 4							no	yes	T														
11	Lyle E. + Virginia C. Snodgrass		GOVT LOT 3 less sold or less Plat	per county			24	60		yes	yes	F														
12	Gordon W. + Nancy Combs Sprague		GOVT LOT 1 less sold				8	0		yes	no	L														
13	Lyle E. + Virginia C. Snodgrass		NE¼ of SW¼				40			yes	yes	F														
14	" " "		GOVT LOT 4 less Plat + less sold				11	35		yes	no	L														
15	" " "		SE¼ of SW¼				40			yes	yes	F														
16	Flora Uhlig		Part of GOVT LOT 4				1			no	yes	L														
17	Ora + Edna Siltman		NE¼ of SE¼				40			yes	yes	T														
18	" " "		NW¼ of SE¼				40			yes	yes	T														
19	" " "		SW¼ of SE¼				40			yes	yes	F														
20	" " "		SE¼ of SE¼ less 2 acs.				38			yes	yes	F														
	(Cont. on next Page)						434	65																		

Cass County, Minnesota, for Taxes for the Year 1963.

	SOLD FOR TAXES	VALUATIONS BY SCHOOL DISTRICTS AS EQUALIZED BY DEPARTMENT OF TAXATION: District No. 6 Rate 14 Mills	District No. 114 Rate 12 Mills	District No. 2 Rate 12 Mills	District No. Rate Mills	District No. Rate Mills	Tax including State Homestead Mills	State Tax on Non-Homestead 8.4 Mills	SPECIAL TAXES	SPECIAL TAXES	TOTAL TAXES	PAID	WHEN PAID Month Day Year	Number of Receipt	March Settlement 1964	June Settlement 1964	Penalty	November Settlement 1964	Penalty	Collections to First Monday in January 1965	Penalty	Delinquent on First Monday in January 1965	Total Delinquent Tax and Penalty	REMARKS
		Dollars	Dollars	Dollars	Dollars	Dollars	$ cts.	$ cts.	$ cts.	$ cts.	$ cts.				$ cts.	$ cts.	$ cts.	$ cts.	$ cts.	$ cts.	$ cts.	$ cts.	$ cts.	
1		H 43					10 46				10 46	1st HALF PAID	MAY 29 1964	13640		5 23						5 23	5 95	17932 12798
2												2nd HALF PAID	OCT 16 1964	18744										
3		3 40					82 66	3 04			85 70	1st HALF PAID	MAY 29 1964	16014		42 85		42 85						17933 12799
4		H 33					8 02				8 02	PAID IN FULL	JUN 29 1964	14757				8 02	12					12800
5		H 36					8 76				8 76	1st HALF PAID	MAY 29 1964			4 38						4 38	4 98	17934 12798
6		H 398					96 76				96 76	1st HALF PAID	MAY 29 1964	13640		48 38						48 38	53 22	"
7																								
8																								
9		8					1 94	08			2 02	2nd HALF PAID	OCT 21 1964	19087										
10		8					1 94	08			2 02	2nd HALF PAID	MAY 14 1964	11697		1 01		1 01						17931 12801
11	SOLD FOR TAXES	H 33					8 02				8 02	PAID IN FULL	JUN 15 1964	14642				2 02						Rec. 39 12663
12				251			67 30	2 24			69 54	PAID IN FULL	APR 20 1964	11495		69 54								12789
13	SOLD FOR TAXES	H 52					12 64				12 64											12 64	13 90	12959
14	SOLD FOR TAXES		H 27				7 24				7 24											7 24	7 96	"
15	SOLD FOR TAXES	H 324					79 98				79 98											79 98	87 96	"
16		120					29 18	1 08			30 26	PAID IN FULL	MAY 5 1964	7820		30 26								12807
17	SOLD FOR TAXES	H 46					11 18				11 18	2nd HALF PAID	OCT 8 1964											
												1st HALF PAID	MAY 29 1964	22250		5 59		5 59						17932 12803
18	SOLD FOR TAXES	H 44					10 70				10 70	2nd HALF PAID	OCT 8 1964	6028										"
												1st HALF PAID	MAY 29 1964			5 35		5 35						"
19	SOLD FOR TAXES	H 57					14 34				14 34	2nd HALF PAID	OCT 8 1964											
												1st HALF PAID	MAY 29 1964			7 17		7 17						"
20	SOLD FOR TAXES	H 148					35 98				35 98	Balance Paid	Oct 30, 1964			20 13		15 85						"
		H 1221	H 27	1248			74 54					Paid	MAY 29 1964											
		476	251	727			42 56	6 50			49 06													
		1697	278	1975			48 10									239 49		87 66				165 87		

FILE CASH BALANCES

KEEP CASH

POSTED FULLY

TAXPAYER SELECT

FILE OF BATS SHORE

AIR PATH SELECT

Real Estate

Assessment Roll and Tax List of Real Property in the Town of Ponto Lake Cass County, Minnesota, for Taxes for the Year 1963.

Form 5C—MILLER-DAVIS CO., MINNEAPOLIS

* Indicate Type of Property: R-Residential, C-Commercial, I-Industrial, U-Utility, F-Farm, L-Lakeshore, T-Timber, M-Mineral

	IN WHOSE NAME ASSESSED		DESCRIPTION OF PROPERTY: SUBDIVISION	Sec. or Lot	Town or Block	Rng.	Number of Acres of Land: Acres	100ths	No. School Districts	Indicate Homestead Yes or No	Agri. or Resi. Rent Yes or No	Indicate Type of Property	TRUE AND FULL VALUATIONS: LAND Exclusive of Structures and Improvements	BUILDINGS and Other Structures	MACHINERY Permanently Attached to Real Estate	TOTAL True and Full Value	ASSESSED VALUATIONS: RURAL: Homestead Up to $4,000 20%	Over $4,000 and Non-Homestead 33⅓%	ALL OTHER: Timber Class 3a 20%	Homestead Up to $4,000 25%	Over $4,000 and Non-Homestead 40%	MACHINERY Permanently Attached to Real Estate 33⅓%	Seasonal and Recreational Cabins 33⅓%	TOTAL ASSESSED VALUE	Total Assessed Value as Equalized by the Board of Review	FINAL EQUALIZED VALUE
													Dollars	Dollars	Dollars	Dollars	Dollars	Dollars	Dollars	Dollars	Dollars	Dollars	Dollars	Dollars	Dollars	Dollars
	Orrin C. + Della I. Sanders	1	248.5' x 256' x 260' of GOVT LOT 1	10		139	29		70	114	No	Year	R													
	Louis W. + Velma A. Brockhagen	2	E. 880' of GOVT LOT 5								Yes	Year	T													
		3																								
	Edward F. + Evangeline Maynard	4	4 acs of GOVT LOT 4					40			No	Year	T													
	George C. + Marjorie F. Lang	5	Part of GOVT LOT 4								No	Year	T													
		6																								
		7																								
		8																								
	Oliver + Vivian Lohs	9	That Part of Govt Lot 3 & 2 of Govt Lot 1 in the Plat of Snodgrass 1st Addn. E. thereof								No	Year	T													
		10																								
		11																								
		12																								
		13																								
	Leon O. + Maude L. Smith	14	Part of GOVT LOT 4								No	Year	T													
		15																								
	Ruth L. Lowell	16	Part of GOVT LOT 4								No	Year	T													
		17																								
		18																								
		19																								
		20																								
								1.10																		

	SOLD FOR TAXES	VALUATIONS BY SCHOOL DISTRICTS AS EQUALIZED BY DEPARTMENT OF TAXATION: District No. 2 Rate 142 Mills	District No. 4 Rate 142 Mills	District No. ___ Rate ___ Mills	District No. ___ Rate ___ Mills	District No. ___ Rate ___ Mills	District No. ___ Rate ___ Mills	Tax Including State Homestead ___ Mills	State Tax on Non-Homestead 14 Mills	SPECIAL TAXES	SPECIAL TAXES	TOTAL TAXES		PAID	WHEN PAID (Month Day Year)	Number of Receipt	March Settlement 1964	June Settlement 1964	Penalty	November Settlement 1964	Penalty	Collections to First Monday in January 1965	Penalty	Delinquent on First Monday in January 1965	Total Delinquent Tax and Penalty	REMARKS
		Dollars	Dollars	Dollars	Dollars	Dollars	Dollars	$ cts.	$ cts.	$ cts.	$ cts.	$ cts.					$ cts.	$ cts.	$ cts.	$ cts.	$ cts.	$ cts.	$ cts.	$ cts.	$ cts.	
1		123						29.90	1.10			31.00	1	PAID IN FULL	MAY 8 1964	14481		31.00								
2		K 20						4.86				4.86	2	1st HALF PAID	MAY 29 1964	13640		2.75						2.43	2.67	17930 12798
3													3													
4		8						1.94	.08			2.02	4	2nd HALF PAID 1st HALF PAID	OCT 31 1964 FEB 10 1964	13776 14016	1.01			1.01					17981 12653
5		7						1.70	.06			1.76	5	PAID IN FULL	APR 2 1964	8520		1.76								12650
6													6													
7													7													
8													8													
9		13						3.16	.12			3.28	9	PAID IN FULL	MAY 29 1964	13760		3.28								
10													10													12631
11													11													
12													12													
13													13													
14		8						1.94	.08			2.02	14	PAID IN FULL	APR 29 1964	8508		2.02								
15													15													12805
16	HOLD FOR TAXES	8						1.94	.08			2.02	16											2.02		no address
17													17													
18													18													
19													19													
20													20													
		K 20 167 187						45.44	1.52			46.96					1.01	40.49		1.01				4.45		

CAMP BEACHES
EVINE CAMP
PONTO POINT
JAPANER BEACH
FLAT OF EAST SIDE
ATA PONE BEACH

Real Estate

Assessment Roll and Tax List of Real Property in the Town of Ponto Lake, Cass County, Minnesota, for Taxes for the Year 1963.

Form 5C. HILLS-BAVIS CO., MINNEAPOLIS

* Indicate Type of Property: R-Residential, C-Commercial, I-Industrial, U-Utility, F-Farm, L-Lakeshore, T-Timber, M-Mineral

	In Whose Name Assessed	Description of Property: Subdivision	Sec. or Lot	Town or Rng.	Number of Acres of Land (Acres 100ths)	No. School District	Indicate Homestead Yes or No	Agr. or Nonagr. Rev. Yes or No	* Indicate Type of Prop.	True and Full Valuations: Land Exclusive of Structures and Improvements	Buildings and Other Structures	Machinery Permanently Attached to Real Estate	Total True and Full Value	Assessed Valuations: Rural: Homestead Up to $4,000 20%	Rural: Over $4,000 and Non-Homestead 33⅓%	All Other: Timber Land Class 3e 20%	All Other: Homestead Up to $4,000 25%	All Other: Over $4,000 and Non-Homestead 40%	All Other: Machinery Permanently Attached to Real Estate 33⅓%	All Other: Seasonal and Recreational Cabins 33⅓%	Total Assessed Value	Total Assessed Value Equalized by the Board of Review	Final Equalized Value	Remarks
										Dollars	Dollars	Dollars	Dollars	Dollars	Dollars	Dollars	Dollars	Dollars	Dollars	Dollars	Dollars	Dollars	Dollars	
1	Lena + Fred Kruckow	GOVT LOT 1	11	139 29	48.50	114	Yes	Yes	T															
2																								
3	State of Minnesota	SW¼ of NE¼																						
4	Lena + Fred Kruckow	GOVT LOT 2			36.65		Yes	Yes	T															
5																								
6	Fred Kruckow	NE¼ of NW¼			40		Yes	Yes	T															
7	" "	NW¼ of NW¼			40		Yes	Yes	T															
8	" "	SW¼ of NW¼			40		Yes	Yes	F															
9	" "	SE¼ of NW¼			40		Yes	Yes	F															
10																								
11	Lyle Elwood + Virginia Cecilia Snodgrass	NE¼ of SW¼			40		Yes	Yes	F															
12	" " " " "	NW¼ of SW¼			40		Yes	Yes	F															
13	" " " " "	SW¼ of SW¼			40		Yes	Yes	F															
14	" " " " "	SE¼ of SW¼			40		Yes	Yes	T															
15																								
16	M. P. Ry. Co.	NE¼ of SE¼			40		Yes	Yes	T															
17	State of Minnesota	NW¼ of SE¼																						
18	State of Minnesota	SW¼ of SE¼																						
19	State of Minnesota	SE¼ of SE¼																						
20																								
					445.15																			

Cass County, Minnesota, for Taxes for the Year 1963.

	Sold for Taxes	Valuations by School Districts as Equalized by Department of Taxation: District No. 114 Rate 15.5 Mills	District No. ___ Rate ___ Mills	District No. ___ Rate ___ Mills	District No. ___ Rate ___ Mills	District No. ___ Rate ___ Mills	Tax Including State Homestead ___ Mills	State Tax on Non-Homestead 6.92 Mills	Special Taxes	Special Taxes	Total Taxes	Paid	When Paid (Month Day Year)	Number of Receipt	March Settlement 1964	June Settlement 1964	Penalty	November Settlement 1964	Penalty	Collections to First Monday in January 1965	Penalty	Delinquent on First Monday in January 1965	Total Delinquent Tax and Penalty	Remarks
		Dollars	Dollars	Dollars	Dollars	Dollars	$ cts.	$ cts.	$ cts.	$ cts.	$ cts.				$ cts.	$ cts.	$ cts.	$ cts.	$ cts.	$ cts.	$ cts.	$ cts.	$ cts.	
1		H 33					8.02				8.02	2nd HALF PAID	OCT 29 1964	28345		4.01		4.01						17934 12949
2													MAY 29 1964	2221										
3																								
4		H 20					4.86				4.86	2nd HALF PAID	OCT 29 1964	28345		2.43		2.43						17934 12949
5													MAY 29 1964	2221										
6		H 34					8.26				8.26	2nd HALF PAID	OCT 29 1964											12949
7		H 44					10.70				10.70	2nd HALF PAID	MAY 29 1964	28345										17934 "
8		H 157					38.18				38.18	2nd HALF PAID	OCT 29 1964	2221		3.67		3.67						
9		H 67					16.28				16.28	2nd HALF PAID	MAY 29 1964											"
10																								
11	SOLD FOR TAXES	H 34					8.26				8.26											8.26 & 9.07		12959
12	SOLD FOR TAXES	H 73					17.74				17.74											17.74 & 19.51		"
13	SOLD FOR TAXES	H 49					24.06				24.06											24.06 & 26.47		"
14	SOLD FOR TAXES	H 15					3.64				3.64											3.64 & 4.00		"
15																								
16		90					21.88	80			22.68	PAID IN FULL	MAY 29 1964	16834		22.68								12772
17																								
18																								
19																								
20																								
		H 576 / 90 / 666					161.88	80			162.68					65.83		43.16				53.77		

Real Estate

Assessment Roll and Tax List of Real Property in the Town of Pond Lake, Cass County, Minnesota, for Taxes for the Year 1963.

Form 5C—MILLER-DAVIS CO., MINNEAPOLIS

* Indicate Type of Property: R-Residential, C-Commercial, I-Industrial, U-Utility, F-Farm, L-Lakeshore, T-Timber, M-Mineral

	IN WHOSE NAME ASSESSED	DESCRIPTION OF PROPERTY: SUBDIVISION	Sec. or Lot	Town or Block	Rng.	Number of Acres of Land (Acres)	Number of Acres of Land (100ths)	No. School District	Indicate Homestead Yes or No	Agr. or Seas. Recr. Yes or No	* Indicate Type of Property	TRUE AND FULL VALUATIONS: LAND Exclusive of Structures and Improvements	BUILDINGS and Other Structures	MACHINERY Permanently Attached to Real Estate	TOTAL True and Full Value	ASSESSED VALUATIONS: RURAL: Homestead Up to $4,000 20%	RURAL: Over $4,000 and Non-Homestead 33⅓%	ALL OTHER: Timber Land Class 2c 20%	ALL OTHER: Homestead Up to $4,000 25%	ALL OTHER: Over $4,000 and Non-Homestead 40%	ALL OTHER: MACHINERY Permanently Attached to Real Estate 33⅓%	ALL OTHER: Seasonal and Recreational Cabins 33⅓%	TOTAL ASSESSED VALUE	Total Assessed Value as Equalized by the Board of Review	FINAL EQUALIZED VALUE
												Dollars	Dollars	Dollars	Dollars	Dollars	Dollars	Dollars	Dollars	Dollars	Dollars	Dollars	Dollars	Dollars	Dollars
1	State of Minnesota	GOVT LOT 3	12	139	29			114																	
2																									
3	State of Minnesota	GOVT LOT 4																							
4																									
5																									
6	State of Minnesota	N E ¼ of N W ¼																							
7	State of Minnesota	GOVT LOT 1																							
8	State of Minnesota	GOVT LOT 2																							
9	State of Minnesota	S E ¼ of N W ¼																							
10																									
11	State of Minnesota	GOVT LOT 5																							
12	State of Minnesota	N W ¼ of S W ¼																							
13	State of Minnesota	S W ¼ of S W ¼																							
14	State of Minnesota	GOVT LOT 6																							
15	Ray T. & Dorothea L. Whitnah	GOVT LOT 8				6.43		770	No	C															
16																									
17																									
18																									
19	Ray T. & Dorothea L. Whitnah	GOVT LOT 7				1.25		770	No	L															
20						7.68																			

Cass County, Minnesota, for Taxes for the Year 1963.

	SOLD FOR TAXES	VALUATIONS BY SCHOOL DISTRICTS AS EQUALIZED BY DEPARTMENT OF TAXATION: District No. 770 Rate 13.5 Mills	District No. 114 Rate 13.5 Mills	District No. Rate Mills	District No. Rate Mills	District No. Rate Mills	District No. Rate Mills	Tax including State Homestead Mills	State Tax on Non-Homestead 6.90 Mills	SPECIAL TAXES	SPECIAL TAXES	TOTAL TAXES	PAID	WHEN PAID	Number of Receipt	March Settlement 1964	June Settlement 1964	Penalty	November Settlement 1964	Penalty	Collections to First Monday in January 1965	Penalty	Delinquent on First Monday in January 1965	Total Delinquent Tax and Penalty	REMARKS
		Dollars	Dollars	Dollars	Dollars	Dollars	Dollars	$ cts.	$ cts.	$ cts.	$ cts.	$ cts.		Month Day Year		$ cts.	$ cts.	$ cts.	$ cts.	$ cts.	$ cts.	$ cts.	$ cts.	$ cts.	
1																									
2																									
3																									
4																									
5																									
6																									
7																									
8																									
9																									
10																									
11																									
12																									
13																									
14																									
15		513						13756	458			14214	2nd HALF PAID 1st HALF PAID	OCT 8 1964 MAY 29 1964	13430 12831		71.07		71.07					17994	12806
16																									
17																									
18																									
19		24						644	22			666	2nd HALF PAID 1st HALF PAID	OCT 8 1964 MAY 29 1964	13430 12831		3.33		3.33					17994	12806
20		537						14400	480			14880					7440		7440						

Real Estate

Form 5C—HILLSBORO CO., MINNEAPOLIS

Assessment Roll and Tax List of Real Property in the Town of Ponto Lake, Cass County, Minnesota, for Taxes for the Year 1963.

* Indicate Type of Property: R-Residential, C-Commercial, I-Industrial, U-Utility, F-Farm, L-Lakeshore, T-Timber, M-Mineral

		Description of Property: Subdivision	Sec. or Lot	Town or Block	Rng.	Number of Acres of Land (Acres 100ths)	No. School Districts	Indicate Homestead Yes or No	Apt. or Seas. Recr. Yes or No	* Indicate Type of Property	True and Full Valuations: Land Exclusive of Structures and Improvements	Buildings and Other Structures	Machinery Permanently Attached to Real Estate	Total True and Full Value	Assessed Valuations: Rural: Homestead Up to $4,000 20%	Rural: Over $4,000 and Non-Homestead 33⅓%	All Other: Timber Land Class 3e 20%	All Other: Homestead Up to $4,000 25%	All Other: Over $4,000 and Non-Homestead 40%	Machinery Permanently Attached to Real Estate 33⅓%	Seasonal and Recreational Cabins 33⅓%	Total Assessed Value	Total Assessed Value Equalized by the Board of Review	Final Equalized Value
						Acres					Dollars	Dollars	Dollars	Dollars	Dollars	Dollars	Dollars	Dollars	Dollars	Dollars	Dollars	Dollars	Dollars	Dollars
Raymond J. & Dorotha A. Whitnah	1	GOV'T LOT 1	13	139	29	34		114	No	Res T														
State of Minnesota	2	S ½ of Lot of GOV'T LOT 2																						
	3																							
State of Minnesota	4	SE¼ of NE¼																						
Raymond J. & Dorotha A. Whitnah / Wm. & Helen C. Rohr	5	GOV'T LOT 2 less S. 40 acs.				1350		No	Res T															
State of Minnesota	6	NE¼ of NW¼																						
State of Minnesota	7	NW¼ of NW¼																						
State of Minnesota	8	SW¼ of NW¼																						
State of Minnesota	9	SE¼ of NW¼																						
	10																							
State of Minnesota	11	NE¼ of SW¼																						
State of Minnesota	12	NW¼ of SW¼																						
State of Minnesota	13	SW¼ of SW¼																						
State of Minnesota	14	SE¼ of SW¼																						
	15																							
State of Minnesota	16	NE¼ of SE¼																						
State of Minnesota	17	NW¼ of SE¼																						
State of Minnesota	18	SW¼ of SE¼																						
State of Minnesota	19	SE¼ of SE¼																						
	20																							
						47.50																		

		Sold for Taxes	Valuations by School Districts as Equalized by Department of Taxation: District No. ___ Rate ___ Mills	District No. 2 Rate 24.3 Mills	District No. 116 Rate 24.3 Mills	District No. ___ Rate ___ Mills	District No. ___ Rate ___ Mills	Tax Including State Homestead ___ Mills	State Tax on Non-Homestead ___ Mills	Special Taxes	Special Taxes	Total Taxes	Paid	When Paid Month Day Year	Number of Receipt	March Settlement 1964	June Settlement 1964	Penalty	November Settlement 1964	Penalty	Collections to First Monday in January 1965	Penalty	Delinquent on First Monday in January 1965	Total Delinquent Tax and Penalty	Remarks
			Dollars	Dollars	Dollars	Dollars	Dollars	Dollars	$ cts.	$ cts.	$ cts.	$ cts.				$ cts.	$ cts.	$ cts.	$ cts.	$ cts.	$ cts.	$ cts.	$ cts.	$ cts.	
	1				66				1604		58		1662	2nd HALF PAID	MAY 29 1964	16231		831		8.31					17994 12866
	2																								
	3																								
	4																								
	5				55				1338		50		1388	PAID IN FULL	MAR 23 1964	16442		13.88							13951
	6																								
	7																								
	8																								
	9																								
	10																								
	11																								
	12																								
	13																								
	14																								
	15																								
	16																								
	17																								
	18																								
	19																								
	20																								
					121				2942		108		3050					22.19		8.31					

PLAT CAMP BEACHE
KENNE CAMP
POINTO POINT
JAPANEE BEACH
PLAT OF EAST GROVE
ADA PINE BEACH

Real Estate

Assessment Roll and Tax List of Real Property in the Town of Ponto Lake Cass County, Minnesota, for Taxes for the Year 1963.

Form 5C—MILLER-DAVIS CO., MINNEAPOLIS

* Indicate Type of Property: R-Residential, C-Commercial, I-Industrial, U-Utility, F-Farm, L-Lakeshore, T-Timber, M-Mineral

	In Whose Name Assessed	Description of Property: Subdivision	Sec. or Lot	Town or Blk.	Rng.	Number of Acres of Land (Acres 100ths)	No. School District	Indicate Homestead Yes or No	Apr. or Sep. Rev. Yes or No	* Indicate Type of Property	True and Full Valuations: Land Exclusive of Structures and Improvements (Dollars)	Buildings and Other Structures (Dollars)	Machinery Permanently Attached to Real Estate (Dollars)	Total True and Full Value (Dollars)	Assessed Valuations: Rural: Homestead Up to $4,000 20% (Dollars)	Rural: Over $4,000 and Non-Homestead 33⅓% (Dollars)	All Other: Timber Land Class 3a 20% (Dollars)	All Other: Homestead Up to $4,000 25% (Dollars)	All Other: Over $4,000 and Non-Homestead 40% (Dollars)	All Other: Machinery Permanently Attached to Real Estate 33⅓% (Dollars)	All Other: Seasonal and Recreational Cabins 33⅓% (Dollars)	Total Assessed Value (Dollars)	Total Assessed Value as Equalized by Board of Review (Dollars)	Final Equalized Value (Dollars)
1	State of Minnesota	N E ¼ of N E ¼	14	139	29		114																	
2	Walter R. Sr. & Ellen M. Jefferson	GOVT LOT 1				55 40		No	Yes	F														
3																								
4	Otto B. Griffin	GOVT LOT 4 less Plat				19 58		Yes	Yes	F														
5																								
6	State of Minnesota	N E ¼ of N W ¼																						
7	Lebner G. & Doris R. Anderson	N W ¼ of N W ¼				40		No	Yes	F														
8	" " "	GOVT LOT 3				31 85		No	No	C														
9	John Theisen	W½ of GOVT LOT 2				53 50		No	Yes	F														
10	Patrick Daugherty et al	E½ of GOVT LOT 2						No	No	L														
11																								
12	Elizabeth Renfrow	Part of GOVT LOT 8						No	No	C														
13	Elizabeth Mills	GOVT LOT 8, less sold				14 50		No	Yes	L														
14																								
15	State of Minnesota	A strip 20' wide along S. lines of GOVT LOT 8																						
16	Otto B. Griffin	GOVT LOT 5, less Plat				16 37		Yes	Yes	F														
17																								
18	Bruce W. Sanborn	GOVT LOT 7				39 27		No	No	L														
19	State of Minnesota	GOVT LOT 6																						
20																								
	(Cont. on Next Page)					370 47																		

	Sold for Taxes (Dollars)	Valuations by School Districts as Equalized by Department of Taxation: District No. 114 Rate 73.2 Mills (Dollars)	District No. 114 Rate 73.2 Mills (Dollars)	District No. ___ Rate ___ Mills (Dollars)	District No. ___ Rate ___ Mills (Dollars)	District No. ___ Rate ___ Mills (Dollars)	Tax Including State Homestead	State Tax on Non-Homestead 9.87 Mills	Special Taxes	Special Taxes	Total Taxes
1											
2		73					17 74	66			18 40
3											
4		4 20					4 86				4 86
5											
6											
7		52					12 64	46			13 10
8			558				149 62	4 98			154 60
9		49					11 92	44			12 36
10			83				22 26	74			23 00
11											
12			195				52 28	1 74			54 02
13		7 80					189 64	6 96			196 60
14											
15											
16		4 74					18 00				18 00
17											
18			156				41 82	1 40			43 22
19											
20											
		4 94	4 94				26 98				
		95 4	992 - 1946				25 48	1 38			538 16
		1848	992 = 2840				52 98				

	Paid	When Paid (Month Day Year)	Number of Receipt	March Settlement 1964 ($ cts.)	June Settlement 1964 ($ cts.)	Penalty ($ cts.)	November Settlement 1964 ($ cts.)	Penalty ($ cts.)	Collections to First Monday in January 1965 ($ cts.)	Penalty ($ cts.)	Delinquent on First Monday in January 1965 ($ cts.)	Total Delinquent Tax and Penalty ($ cts.)	Remarks
1													
2	PAID IN FULL	APR 29 1964	5521		18 40								12807
3													
4	2nd HALF PAID	SEP 11 1964	11438		2 43		2 43						17935 Paid Under Protest 20727
5	1st HALF PAID	MAY 20 1964	11433										
6													
7	2nd HALF PAID	OCT 28 1964			6 55		6 55						17902 12808
8	1st HALF PAID	MAY 12 1964	9312 10655		77 30		77 30						" "
9	PAID IN FULL	MAY 8 1964	9369		12 36								12809
10	PAID IN FULL	MAY 8 1964	9370		23 00								12810
11													
12	2nd HALF PAID	OCT 29 1964	11906		27 01		27 01						17903 12811
13	1st HALF PAID	MAY 25 1964	11774		98 30								" "
14	2nd HALF PAID	OCT 29 1964			98 30								
15	1st HALF PAID	MAY 25 1964											
16	2nd HALF PAID	SEP 11 1964	11438		9 00		9 00						17935 Paid Under Protest 20727
17	1st HALF PAID	MAY 29 1964	11433										
18	PAID IN FULL	MAY 18 1964	12738		43 22								12812
19													
20													
					317 59		220 59						

CAMP BEAUCHENE
EDGE CAMP
PONTO POINT
JAPANESE BEACH
PLACE OF BLUE GROUSE
JIM PINE BEACH

Real Estate

Assessment Roll and Tax List of Real Property in the Town of Fonto Lake, Cass County, Minnesota, for Taxes for the Year 1963.

Form 1C. WILLIS-DAVIS CO., MINNEAPOLIS

* Indicate Type of Property: R-Residential, C-Commercial, I-Industrial, U-Utility, F-Farm, L-Lakeshore, T-Timber, M-Mineral

	IN WHOSE NAME ASSESSED	DESCRIPTION OF PROPERTY: SUBDIVISION	Sec. or Lot	Town or Block	Rng.	Number of Acres of Land: Acres	Number of Acres of Land: 100ths	No. School District	Individuals Assessed Yes or No	Agricultural Real Estate Yes or No	Individuals Type of Property *	TRUE AND FULL VALUATIONS: LAND Exclusive of Structures and Improvements (Dollars)	BUILDINGS and Other Structures (Dollars)	MACHINERY Permanently Attached to Real Estate (Dollars)	TOTAL True and Full Value (Dollars)	ASSESSED VALUATIONS: RURAL: Homestead Up to $4,000 20% (Dollars)	RURAL: Over $4,000 and Non-Homestead 33⅓% (Dollars)	ALL OTHER: Timber Land Class 3e 20% (Dollars)	ALL OTHER: Homestead Up to $4,000 25% (Dollars)	ALL OTHER: Over $4,000 and Non-Homestead 40% (Dollars)	ALL OTHER: MACHINERY Permanently Attached to Real Estate 33⅓% (Dollars)	ALL OTHER: Seasonal and Recreational Cabins 33⅓% (Dollars)	TOTAL ASSESSED VALUE (Dollars)	Total Assessed Value as Equalized by the Board of Review (Dollars)	FINAL EQUALIZED VALUE (Dollars)
1						14	13929	114																	
2	Conrad A. Wedston	150'x300' of GOVT LOT 8							no	no	L														
3																									
4	B.B. + Lola M. Wyatt	Part of Govt Lot 8 Spring Elf of Cartway running N 1/2 thru Govt Lot 8 less sold							no	no	L														
5																									
6	Vernon H + Patricia L Zenner	Part of GOVT LOT 8												Included in line 4											
7																									
8	Leo J. Waters	Part of GOVT LOT 8							no	no	L														
9																									
10	Walter H. Schrenkamm	Part of GOVT LOT 8							no	no	L														
11																									
12																									
13																									
14																									
15																									
16																									
17																									
18																									
19																									
20																									

	VALUATIONS BY SCHOOL DISTRICTS AS EQUALIZED BY DEPARTMENT OF TAXATION: District No. 114 Rate 3 Mills (Dollars)	District No. ___ Rate ___ Mills (Dollars)	District No. ___ Rate ___ Mills (Dollars)	District No. ___ Rate ___ Mills (Dollars)	District No. ___ Rate ___ Mills (Dollars)	District No. ___ Rate ___ Mills (Dollars)	Tax Including State Homestead ___ Mills ($ cts.)	State Tax on Non-Homestead 8.42 Mills ($ cts.)	SPECIAL TAXES ($ cts.)	SPECIAL TAXES ($ cts.)	TOTAL TAXES ($ cts.)
1											
2	132						35.40	118			36.58
3											
4	123						32.98	110	Water 11.88 weight 22.20		34.08
5											
6											
7											
8	423						113.42	378			117.20
9											
10	151						40.48	134			41.82
11											
12											
13											
14											
15											
16											
17											
18											
19											
20											
	829						222.28	740			229.68

	SOLD FOR TAXES	PAID	WHEN PAID: Month Day Year	Number of Receipt	March Settlement 1964 ($ cts.)	June Settlement 1964 ($ cts.)	Penalty ($ cts.)	November Settlement 1964 ($ cts.)	Penalty ($ cts.)	Collections to First Monday in January 1965 ($ cts.)	Penalty ($ cts.)	Delinquent on First Monday in January 1965 ($ cts.)	Total Delinquent Tax and Penalty ($ cts.)	REMARKS
1														
2		PAID IN FULL	MAY 29 1964	13641		36.58								12813
3														
4		Balance Paid	OCT 1 1964	13840										Balance 12983
5		1st half paid	MAY 11 1964	13977		17.34		17.34						1st half Wyatt 12962
6														
7														
8		2nd HALF PAID	JUN 11 1964	14558				58.60						
9		1st HALF PAID	MAY 8 1964	13622		58.60								12814
10		PAID IN FULL	MAY 14 1964	13850		41.82								12815
11														
12														
13														
14														
15														
16														
17														
18														
19														
20														
						153.73		61.95						

CAMP BLANDINE | STONE CAMP | FONTO POINT | JAPANESE BRIDGE | PLAT OF EAST SHORE | JOA PONE BRIDGE

Assessment Roll and Tax List of Real Property in the Town of Fonto Lake

Form 3-C. HILLSBORO CO., MINNEAPOLIS

* Indicate Type of Property: R-Residential, C-Commercial, I-Industrial, U-Utility, F-Farm, L-Lakeshore, T-Timber, M-Mineral

In Whose Name Assessed		Description of Property: Subdivision	Sec. or Lot	Town or Block	Rng.	Number of Acres of Land: Acres	100ths	No.	School District	Indicate Homestead Yes or No	Agr. or Resc. Rec. Yes or No	Indicate Type of Property*	True and Full Valuations: Land (Exclusive of Structures and Improvements)	Buildings and Other Structures	Machinery Permanently Attached to Real Estate	Total True and Full Value	Assessed Valuations: Rural: Homestead Up to $4,000 20%	Rural: Over $4,000 and Non-Homestead 33⅓%	All Other: Timber Land Class 3a 20%	All Other: Homestead Up to $4,000 20%	All Other: Over $4,000 and Non-Homestead 40%	All Other: Machinery Permanently Attached to Real Estate 33⅓%	All Other: Seasonal and Recreational Cabins 33⅓%	Total Assessed Value	Total Assessed Value as Equalized by the Board of Review	Final Equalized Value
						Acres							Dollars	Dollars	Dollars	Dollars	Dollars	Dollars	Dollars	Dollars	Dollars	Dollars	Dollars	Dollars	Dollars	Dollars
Leonard E. Jr. + Marilyn J. Jensen	1	NE¼ of NE¼	15	139	29	40		114	770	Yes		F														
" " "	2	GOVT LOT 1, less 2.8 acs.				27.04			770	Yes		F														
" " "	3	GOVT LOT 7				29.35			770	Yes		T														
" " "	4	GOVT LOT 8				28.70			770	Yes		T														
Frank E. + Selma M. Oslon	5	100'x120' of GOVT LOT 3 on lake				28			770	Yes	770	L														
Leonard E. Jr. + Marilyn J. Jensen, Clifton + Richard Kuykendall + 12 ind. Delucas D.W. Judge Dixon Jr + int.	6	GOVT LOT 2 less 8 ac.				28.55			770	Yes	770	F														
	7	GOVT LOT 3 less sold				25.49			770	Yes	770	C														
Victor J. + Rose M. Uhlig	8	GOVT LOT 4, less E 3 ac.				21.70			770	Yes	770	F														
" " "	9	GOVT LOT 5 less sold				17.40			770	Yes	770	T														
Vera J. Longendyke	10	100'x120' of GOVT LOT 3				28			770	Yes	770	L														
Victor J. + Rose M. Uhlig	11	W½ of NE¼ of SW¼				20			770	Yes	770	F														
Mary V. Smith ½ - Ellen Isabella Maggio + Albert J. Smith - Lab. 1/3 int.	12	GOVT LOT 6				41.50			770	Yes	770	F														
	13	SW¼ of SW¼				40			770	Yes	770	T														
" " " " "	14	SE¼ of SW¼ GOVT LOT 3				40			770	Yes	770	T														
M. Pearl Carroll	15	133'x100' of GOVT LOT 3 from lake to state road				35			770	Yes	770	L														
Sam Dougherty ~~Lot 9 + Jd. Kungl int.~~	16	GOVT LOT 9				17.75			770	770		L														
Frank + Loretta Rawlins	17	GOVT LOT 12, less sold				28.80			770	770		L														
" " "	18	GOVT LOT 11 less sold				35.50			770	770		C														
Walter + Verna Farnum	19	Part of GOVT LOT 11 (Elev. N. 145' less N. 75')							770	770		L														
Frank + Loretta Rawlins	20	GOVT LOT 10 less S. 1100' + less N. 75'				4.10			770	770		C														
(Cont. on next page)						447.29																				

Sold for Taxes	Valuations by School Districts as Equalized by Department of Taxation: District No. 770 Rate 24.5 Mills	District No. 112 Rate 5 Mills	District No. ___ Rate ___ Mills	District No. ___ Rate ___ Mills	District No. ___ Rate ___ Mills	Tax Including State Homestead ___ Mills	State Tax on Non-Homestead 8.8 Mills	Special Taxes	Special Taxes	Total Taxes	Paid	When Paid (Month Day Year)	Number of Receipt	March Settlement 1964	June Settlement 1964	Penalty	November Settlement 1964	Penalty	Collections to First Monday in January 1965	Penalty	Delinquent on First Monday in January 1965	Penalty	Total Delinquent Tax and Penalty	Remarks
	Dollars	Dollars	Dollars	Dollars	Dollars	$ cts.	$ cts.	$ cts.	$ cts.	$ cts.				$ cts.	$ cts.	$ cts.	$ cts.	$ cts.	$ cts.	$ cts.	$ cts.	$ cts.		
1	92					2236	82			2318	1st HALF PAID	MAY 29 1964	13941											12816
2	50					1338	50			1388	1st HALF PAID	MAY 29 1964	13941										17936	"
3	41					996	36			1032	1st HALF PAID	MAY 29 1964	13949		2697		2697							"
4	26					632	24			656	1st HALF PAID	MAY 29 1964												"
5		H 103				2762				2762	PAID IN FULL	MAY 6 1964	93207		37 62									12817
6	H 168					4384				4084	2nd HALF PAID	OCT 29 1964	14991											12816
		H 96					100				2nd HALF PAID	OCT 29 1964	15295		2042		2042						17936	
7		174				7240	156			7396	Balance Paid Part Paid	OCT 29 1964	17945		3098									Dixon 12618
											2nd HALF PAID	OCT 29 1964	15871										17960	Dixon 12617
8	H 167					4060				4060	PAID IN FULL	MAY 5 1964	13280		18 49		18 49							12818
9	H 35					850				850	PAID IN FULL	MAY 5 1964	7923		40 60									"
10	82					1994	37			2031	Balance Paid Part Paid	OCT 8 1964	15276		8 50								17937	"
							74					MAY 29 1964	13205		110 5		9 68							12819
11	H 14					340				340	PAID IN FULL	MAY 5 1964	7923		3 40									12818
12	H 70					1702				1702	PAID IN FULL	MAY 5 1964			17 02									"
13	H 22					534				534	PAID IN FULL	APR 9 1964	6714		10 68									12953
14	H 22					534				534	PAID IN FULL	APR 9 1964												"
15	129					3136	116			3252	PAID IN FULL	MAY 21 1964	10190		32 52									12820
16		235				6302	210			6512	PAID IN FULL	APR 29 1964	5519		65 12									12619
17		H 156				4182				4182	PAID IN FULL	SEP 9 1964	17886				41 82	1 25						12821
18		H 66				3674	64			3738	PAID IN FULL	SEP 9 1964					37 38	1 12						"
19		118				3164	106	off Rohr +	31.82	3270	PAID IN FULL	FEB 5 1964	303	32 70										12850
20		N 33					92	Rawlins +	5.30		PAID IN FULL	SEP 9 1964	17885				31 82							
		102				3620				3712			17886				5 30	1 11						12821
	H 498	H 454	H 852			30977																		
	425	700	1125			22436	1010			5439 93				32 70	31932		191 88							
	923	1154	2077			53380																		

Assessment Roll and Tax List of Real Property in the Town of Fonto Lake, Cass County, Minnesota, for Taxes for the Year 1963.

Form 5C—MILLER-DAVIS CO., MINNEAPOLIS

* Indicate Type of Property: R-Residential, C-Commercial, I-Industrial, U-Utility, F-Farm, L-Lakeshore, T-Timber, M-Mineral

	IN WHOSE NAME ASSESSED		DESCRIPTION OF PROPERTY: SUBDIVISION	Sec. or Lot	Town or Block	Rng.	Number of Acres of Land (Acres 100ths)	No. School District	Individuals Homestead Yes or No	Agri. or Resi. Homestead Yes or No	* Indicate Type of Property	TRUE AND FULL VALUATIONS: LAND Exclusive of Buildings and Improvements	BUILDINGS and Other Structures	MACHINERY Permanently Attached to Real Estate	TOTAL True and Full Value	ASSESSED VALUATIONS: RURAL: Homestead Up to $4,000 20%	RURAL: Over $4,000 and Non-Homestead 33⅓%	ALL OTHER: Timber Land Class 3a 20%	ALL OTHER: Homestead Up to $4,000 25%	ALL OTHER: Over $4,000 and Non-Homestead 40%	ALL OTHER: MACHINERY Permanently Attached to Real Estate 33⅓%	Seasonal and Recreational Cabins 33⅓%	TOTAL ASSESSED VALUE	Total Assessed Value as Equalized by the Board of Review	FINAL EQUALIZED VALUE
							Acres 100ths					Dollars	Dollars	Dollars	Dollars	Dollars	Dollars	Dollars	Dollars	Dollars	Dollars	Dollars	Dollars	Dollars	Dollars
1	Stanley W. & Norma B. Duff		W.50' of GOVT LOT 3 N. of rd.	15	139	29	21	114	110	110	Res	T													
2	Martin O. & Eunice B. Salte		Part of GOVT LOT 1						110	110	R														
3	Warren N. Keck (Felthous)		100'x200' of GOVT LOT 3.				37		110	Res	L														
4	Kathryn Greene & Alan T. Felthous		150'x100' of GOVT LOT 3				37		110	Res	L														
5	C. Vance Geiger		125'x165' from lake to W. of GOVT LOT 3				35		110	Res	L														
6	Edith Mary & Maynard E. Leatzler		120'x100' of GOVT LOT 3				28		110	Res	L														
7	Ruth L. Huesmann		3½ ac. of GOVT LOT 1				75		110	Res	L														
8	Albin H. Anderson		About 61 ac. of GOVT LOT 1				61		110	Res	L														
9	Ernest C. & Anna J. Singlinger		S. 1100' of GOVT LOT 10 less W. 20'				11		110	Res	R														
10	Edward F. Erickson		W. 20' of S. 1100' of GOVT LOT 10						110	Res	T														
11	Robert W. & Anne Anderson		1.5 ac. of GOVT LOT 1				1.5		110	110	L														
12	Frank & Lauretta Rawlins		E½ of E½ of SW¼				20		140	Res	T														
13	Harald W. & Jane W. Seth		Part of GOVT LOT 1 (Tract B)				96		110	Res	L														
14	William D. & Norma J. De Mui		Part of GOVT LOT 1				1.86		110	Res	L														
15	Robert L. & Daisy B. Brown		Part of GOVT LOT 1 (Tract H)				1.1		110	Res	L														
16	Herbert J. & Mabel E. Beck		.73 ac. of GOVT LOT 1				73		110	110	L														
17	Claire & Lerman Stroock		(.539) Part of GOVT LOT 12						110	110	L														
18	" " "		(.474) Part of GOVT LOT 12						110	110	L														
19	Manford W. & Arlita K. Whig Gregory		E. 345' of GOVT LOT 4						110	110	L														
20	Melvin W. & Johnson, Sr.		N. 75' of GOVT LOT 10						110	Res	L														
	(Cont. on next Page)		N. 200' of S. 1100' of Lot 10.				40.09																		

	SOLD FOR TAXES	VALUATIONS BY SCHOOL DISTRICTS AS EQUALIZED BY DEPARTMENT OF TAXATION: District No. 2 Dollars	District No. 114 Dollars	District No. 116 Dollars	District No. ___ Dollars	District No. ___ Dollars	District No. ___ Dollars	Tax including State Homestead Mills $ cts.	State Tax on Non-Homestead (.92) Mills $ cts.	SPECIAL TAXES $ cts.	SPECIAL TAXES $ cts.	TOTAL TAXES $ cts.		PAID	WHEN PAID (Month Day Year)	Number of Receipt	March Settlement 1964 $ cts.	June Settlement 1964 $ cts.	Penalty $ cts.	November Settlement 1964 $ cts.	Penalty $ cts.	Collections to First Monday in January 1965 $ cts.	Penalty $ cts.	Delinquent on First Monday in January 1965 $ cts.	Total Delinquent Tax and Penalty $ cts.	REMARKS
1			13					316	12			328	1	PAID IN FULL	AUG 24 1964	17435				328	08						12822
2				105				2816	94			2910	2	PAID IN FULL	APR 21 1964	[illegible]		[illegible]									12823
3			99					2396	88			2484	3	PAID IN FULL	APR 29 1964	8668		24 84									12824
4	SOLD FOR TAXES		99					2396	88			2484	4	1st HALF PAID	AUG 12 1964	17751											12970
														2nd HALF PAID	MAY 29 1964	13613		12 47		12 47							
5			108					2626	96			2722	5	PAID IN FULL	APR 29 1964	8669		27 22									12825
6			127					3136	116			3252	6	PAID IN FULL	APR 29 1964	8566		32 52									12601
7			48					1168	44			1212	7	PAID IN FULL	MAY 29 1964	13706		12 12									12826
8			78					1896	70			1966	8	PAID IN FULL	APR 29 1964	8518		19 66									12827
9			297					7220	264			7484	9	PAID IN FULL	APR 29 1964	8511		74 84									12828
10	SOLD FOR TAXES		8					194	08			202	10											200			Not delinquent
11				33				884	30			914	11	PAID IN FULL	MAY 8 1964	9380		9 14									12605
12			4 9					218				218	12	PAID IN FULL	SEP 9 1964	14086				2 18	07						12821
13			94					2286	84			2370	13	PAID IN FULL	APR 29 1964	8517		23 70									12830
14			138					3356	124			3480	14	PAID IN FULL	MAY 8 1964	9283		34 80									12831
15			316					7682	282			7964	15	1st HALF PAID	MAY 18 1964	9970		39 82		39 82						17964	12832
16				112				3004	100			3104	16	PAID IN FULL	APR 30 1964	8681		31 04									12833
17				23				616	20			636	17	PAID IN FULL	AUG 31 1964	17537				12 72	32						12834
18				23				616	20			636	18	PAID IN FULL	AUG 31 1964												"
19				23				616	20			636	19	PAID IN FULL	APR 29 1964	8582		6 36									12835
20			63					1532	56			1588	20	PAID IN FULL	MAY 5 1964	9422		15 88									12836
			4 9					98522																			
			1490	319	1009			364422	1614			46688						393 59		7047				962			
			1499		1818			44944																			

CAMP BEACH | KING CAMP | FONTO POINT | MANCE BEACH | FLAT OF LAST SHORE | ALL TOWN BEACH

Real Estate

Assessment Roll and Tax List of Real Property in the Town of Ponto Lake, Cass County, Minnesota, for Taxes for the Year 1963.

Form 5C HILLER-DAVIS CO., MINNEAPOLIS

* Indicate Type of Property: R-Residential, C-Commercial, I-Industrial, U-Utility, F-Farm, L-Lakeshore, T-Timber, M-Mineral

	In Whose Name Assessed	Description of Property: Subdivision	Sec. or Lot	Town or Block	Rng.	Number of Acres of Land: Acres	100ths	No. School District	Indicate Homestead Year or No	Agri. or Seas. Serv. Yr or No	* Indicate Type of Property	True and Full Valuations: Land Exclusive of Structures and Improvements	Buildings and Other Structures	Machinery Permanently Attached to Real Estate	Total True and Full Value	Assessed Valuations: Rural: Homestead Up to $4,000 20%	Rural: Over $4,000 and Non-Homestead 33⅓%	All Other: Timber Land Class 3a 20%	All Other: Homestead Up to $4,000 25%	All Other: Over $4,000 and Non-Homestead 40%	All Other: Machinery Permanently Attached to Real Estate 33⅓%	All Other: Seasonal and Recreational Cabins 33⅓%	Total Assessed Value	Total Assessed Value as Equalized by the Board of Review	Final Equalized Value
												Dollars	Dollars	Dollars	Dollars	Dollars	Dollars	Dollars	Dollars	Dollars	Dollars	Dollars	Dollars	Dollars	Dollars
1	Benedict + Edna L. Mech	Bacs. of GOV'T LOT 2	15	139	29	8	114	170	170	C															
2	Dana E. + Helen L. McCutchan	1/2 ac. of GOV'T LOT 1				70		170	170	L															
3	William A. + Janet Uhlig	Part of GOV'T LOT 5						170	Year	L															
4	Peter R. Mathes's int. + Laurence W. + Adelene B. Johnson's int.	Part of GOV'T LOT 3						170	170	L															
5	Frank Rohr	70 LNS. of Lot 10 Incpt. N. 70'																							
6																									
7																									
8																									
9																									
10																									
11																									
12																									
13																									
14																									
15																									
16																									
17																									
18																									
19																									
20						8 70																			

	Sold for Taxes	Valuations by School Districts as Equalized by Department of Taxation: District No. 114 Rate 3 2/4 Mills	District No. 114 Rate 3 2/4 Mills	District No. 114 Rate 3 2/4 Mills	District No. ___ Rate ___ Mills	District No. ___ Rate ___ Mills	District No. ___ Rate ___ Mills	Tax Including State Homestead ___ Mills	State Tax on Non-Homestead 8.42 Mills	Special Taxes	Special Taxes	Total Taxes		Paid	When Paid	Number of Receipt	March Settlement 1964	June Settlement 1964	Penalty	November Settlement 1964	Penalty	Collections to First Monday in January 1965	Penalty	Delinquent on First Monday in January 1965	Total Delinquent Tax and Penalty	Remarks
		Dollars	Dollars	Dollars	Dollars	Dollars	Dollars	$ cts.	$ cts.	$ cts.	$ cts.	$ cts.			Month Day Year		$ cts.	$ cts.	$ cts.	$ cts.	$ cts.	$ cts.	$ cts.	$ cts.	$ cts.	
1			388					12434	346			12750	1	PAID IN FULL	MAY 5 1964	7821		12750								12837
														2nd HALF PAID	OCT 13 1964	18592				5.62						
2			42					1126	38			1164	2	1st HALF PAID	MAY 18 1964	7879		582								17704 12832
3		152						3696	136			3832	3	PAID IN FULL	MAY 28 1964	13627		3832								12838
4			102					2734	92			2826	4	PAID IN FULL	MAY 29 1964	13639		2826								12839
5													5													
6													6													
7													7													
8													8													
9													9													
10													10													
11													11													
12													12													
13													13													
14													14													
15													15													
16													16													
17													17													
18													18													
19													19													
20													20													
		152	532	684				14264	616			185 72						179 90		5 82						
								3696																		
								17960																		

CAMP SEARCH | KEWE CAMP | PONTO POINT | NAVARRE BEACH | FLAT OF FAST SHORE | AUX NOIX BEACH

Real Estate

Form 5C—MILLER-DAVIS CO., MINNEAPOLIS

Assessment Roll and Tax List of Real Property in the Town of Fonto Lake, Cass County, Minnesota, for Taxes for the Year 1963.

* Indicate Type of Property: R-Residential, C-Commercial, I-Industrial, U-Utility, F-Farm, L-Lakeshore, T-Timber, M-Mineral

	IN WHOSE NAME ASSESSED	DESCRIPTION OF PROPERTY: SUBDIVISION	Sec. or Lot	Town or Block	Rng.	Number of Acres of Land (Acres 100ths)	No. School District	Indicate Homestead Yes or No	Agri. or Seas. Rev. Yes or No	Indicate Type Prop. Property	TRUE AND FULL VALUATIONS: LAND Exclusive of Structures and Improvements	BUILDINGS and Other Structures	MACHINERY Permanently Attached to Real Estate	TOTAL True and Full Value	ASSESSED VALUATIONS: RURAL: Homestead Up to $4,000 20%	Over $4,000 and Non-Homestead 33⅓%	ALL OTHER: Timber Land Class 3a 20%	Homestead Up to $4,000 25%	Over $4,000 and Non-Homestead 40%	MACHINERY Permanently Attached to Real Estate 33⅓%	Seasonal and Recreational Cabins 33⅓%	TOTAL ASSESSED VALUE	Total Assessed Value as Equalized by the Board of Review	FINAL EQUALIZED VALUE
											Dollars	Dollars	Dollars	Dollars	Dollars	Dollars	Dollars	Dollars	Dollars	Dollars	Dollars	Dollars	Dollars	Dollars
1	E. T. Dunlap, et al	GOV'T LOT 1, less Plat "Kinnie Camp"	16	139	29	19.50	114	No	Yes	T														
2																								
3	Roy T. & Ada M. Saxton	S W¼ of N E¼ less N 400' of E 455'				35.52		Yes	Yes	T														
4	" " "	S E¼ of N E¼ less 2 acs. & less sold				38		Yes	Yes	F														
5	Roy & Ada Saxton	2 acs. of E½ of N E¼				2		Yes	No	C														
6	Dennis K. & Helen Zlab	N E¼ of N W¼				40		No	Yes	F														
7	" " "	N W¼ of N W¼				40		No	Yes	F														
8	" " "	S W¼ of N W¼				40		No	Yes	F														
9	" " "	S E¼ of N W¼				40		No	Yes	F														
10	Jacob W. & Helen Fullgraf	N 400' of E 455' of S W¼ of N E¼				4.55		Yes	No	R														
11	Mike Smith	N E¼ of S W¼				40		Yes	Yes	F														
12	" "	N W¼ of S W¼				40		Yes	Yes	F														
13	" "	S W¼ of S W¼				40		Yes	Yes	F														
14	" "	S E¼ of S W¼				40		Yes	Yes	F														
15																								
16	Maggie Smith	N E¼ of S E¼				40		Yes	Yes	F														
17	" "	N W¼ of S E¼				40		Yes	Yes	F														
18	" "	S W¼ of S E¼				40		Yes	Yes	C														
19	" "	S E¼ of S E¼				40		Yes	Yes	F														
20																								
	(Cont. on Next Page)					579.50																		

Cass County, Minnesota, for Taxes for the Year 1963.

	SOLD FOR TAXES	VALUATIONS BY SCHOOL DISTRICTS AS EQUALIZED BY DEPARTMENT OF TAXATION: District No. 114 Rate 1.3 Mills	District No. 114 Rate 1.3 Mills	District No. 114 Rate 1.3 Mills	District No. ___ Rate ___ Mills	District No. ___ Rate ___ Mills	District No. ___ Rate ___ Mills	Tax including State Homestead ___ Mills	State Tax on Non-Homestead 8.93 Mills	SPECIAL TAXES	SPECIAL TAXES	TOTAL TAXES
	Dollars	Dollars	Dollars	Dollars	Dollars	Dollars	Dollars	$ cts.	$ cts.	$ cts.	$ cts.	$ cts.
1		79						1920	70			1990
2												
3		H 51						1240				1240
4		H 49						1192				1192
5			H 121	129				6550	114			6664
6		91						2212	82			2294
7		112						2724	100			2824
8		81						1970	72			2042
9		64						1678	62			1740
10			H 282					7562				7562
11		H 52						1264				1264
12		H 73						1774				1774
13		H 75						1824				1824
14		H 84						2042				2042
15												
16		H 43						1046				1046
17		H 75						1824				1824
18			H 436	169				14614	98			14712
19		H 42						1022				1022
20												
		H 544	H 839	H 1383				28826				
		432	236	668				23792	594			53156
		976	1075	2051				52558				

	PAID	WHEN PAID (Month Day Year)	Number of Receipt	March Settlement 1964	June Settlement 1964	Penalty	November Settlement 1964	Penalty	Collections to First Monday in January 1965	Penalty	Delinquent on First Monday in January 1965	Total Delinquent Tax and Penalty	REMARKS
				$ cts.	$ cts.	$ cts.	$ cts.	$ cts.	$ cts.	$ cts.	$ cts.	$ cts.	
1	PAID IN FULL	MAR 1 0 1964	5790		1990								12840
2													
3	PAID IN FULL	MAY 1 1964	8788		1240								12841
4	PAID IN FULL	MAY 1 1964	8788		1192								"
5	2nd HALF PAID	JUL 2 0 1964	9762		3332		5550						12843
6	PAID IN FULL	JUN 2 0 1964	15070										12844
7	PAID IN FULL	JUN 2 0 1964					8440	134					"
8	PAID IN FULL	JUN 2 0 1964											"
9	PAID IN FULL	JUN 2 0 1964											"
10	2nd HALF PAID	AUG 1 0 1964	11607		3781		3781						12845
11	PAID IN FULL	AUG 2 8 1964											12846
12	PAID IN FULL	AUG 2 8 1964	17538										"
13	PAID IN FULL	AUG 2 8 1964					6964	173					"
14	PAID IN FULL	AUG 2 8 1964											"
15													
16	PAID IN FULL	APR 9 1964	6714		1046								12953
17	PAID IN FULL	AUG 2 8 1964	17538				1824	45					12846
18	Balance Paid	AUG 2 8 1964	17538				7848						"
	1st Paid	JUN 1 1964	14570				4904	45					Fully 14542 "
19	PAID IN FULL	APR 9 1964	6714		1022								12953
20													
					13653		39503						

Assessment Roll and Tax List of Real Property in the Town of Ponto Lake, Cass County, Minnesota, for Taxes for the Year 1963.

Form 5C — MILLER-DAVIS CO., MINNEAPOLIS

* Indicate Type of Property: R-Residential, C-Commercial, I-Industrial, U-Utility, F-Farm, L-Lakeshore, T-Timber, M-Mineral

	In Whose Name Assessed	Description of Property: Subdivision	Sec. or Lot	Town or Block	Rng.	Number of Acres of Land: Acres	100ths	No. School District	Individuals Homestead Yes No	Agriculture Homestead Yes No	Industrial Type Property Yes No	True and Full Valuations: Land Exclusive of Structures and Improvements	Buildings and Other Structures	Machinery Permanently Attached to Real Estate	Total True and Full Value	Assessed Valuations: Rural: Homestead Up to $4,000 20%	Rural: Over $4,000 and Non-Homestead 33⅓%	All Other: Timber Land Class 3a 20%	All Other: Homestead Up to $4,000 25%	All Other: Over $4,000 and Non-Homestead 40%	All Other: Machinery Permanently Attached to Real Estate 33⅓%	All Other: Seasonal and Recreational Cabins 33⅓%	Total Assessed Value	Total Assessed Value as Equalized by the Board of Review	Final Equalized Value	Remarks
												Dollars	Dollars	Dollars	Dollars	Dollars	Dollars	Dollars	Dollars	Dollars	Dollars	Dollars	Dollars	Dollars	Dollars	
1	Gladys L. & Elvina L. Kupo	S½ of S½ of Govt Lot 2, less W. 30 rds.	16		139.29	5	114		no	no	R															
		S.85' of N.170.85'																								
2	Roy I. & Ada M. Saxton	S.85' of N.170.85' of GOVT LOT 2				25			yes	yes	F															
3	V. Crouter	Part of GOVT LOT 2				25			no	no	L															
4	Benedict R. & Agnes M. Yochum	W.75' of E.150' of GOVT LOT 2 N. of Rd.				37			yes	no	R															
5																										
6	Dennis R. & Helen Glab	133'x130' of GOVT LOT 2				22			no	yes	L															
7	John E. & Estella Munson	Part of GOVT LOT 2, less sold							yes	no	R															
8	Forest L. & Edith E. Rose	142'x125'x158'x54' of GOVT LOT 2				25			no	yes	L															
9																										
10	Roy I. & Ada M. Saxton	W. 33 rds. of S½ of S½ of GOVT LOT 2				3			yes	yes	F															
11	Raymond E. & Hazel K. Peters	E.100' of W.333' of N.222' of GOVT LOT 2				50																				
12																										
13	" " "	E.100' of W.433' of N.222' of GOVT LOT 2							no	yes	L															
14																										
15	Ponto Lake Community Center	E.433' of N.233' of NW¼ NE¼																								
16																										
17	Arthur & Henrietta Gillespie	E.15' of GOVT LOT 2 N. of Rd.							no	yes	L															
18																										
19																										
20	Howard A. & Alice A. Nenow	N.222' of W.233' of GOVT LOT 2							no	no	R															
						34.59																				

	Sold for Taxes	Valuations by School Districts as Equalized by Department of Taxation: District No. 114 Rate 242 Mills	District No. 114 Rate 242 Mills	District No. 114 Rate 242 Mills	District No. ___ Rate ___ Mills	District No. ___ Rate ___ Mills	District No. ___ Rate ___ Mills	Tax including State Homestead ___ Mills	State Tax on Non-Homestead 9.92 Mills	Special Taxes	Special Taxes	Total Taxes	Paid	When Paid (Month Day Year)	Number of Receipt	March Settlement 1964	June Settlement 1964	Penalty	November Settlement 1964	Penalty	Collections to First Monday in January 1965	Penalty	Delinquent on First Monday in January 1965	Total Delinquent Tax and Penalty	Remarks
		Dollars	Dollars	Dollars	Dollars	Dollars	Dollars	$ cts.	$ cts.	$ cts.	$ cts.	$ cts.					$ cts.	$ cts.	$ cts.	$ cts.	$ cts.	$ cts.	$ cts.	$ cts.	
1													Balance Paid Per Land	APR 2 1 1964	19983		22.56		27.34					17493	
2		H 158		198				5368	176			5484	PAID IN FULL	MAY 1 1964	8788		38.42								12853
3				52				1394	46			1440	PAID IN FULL	MAY 8 1964	9477		14.40								12841
4				H 122				3272				3272	PAID IN FULL	APR 29 1964	8526		32.72								12842
5																									12847
6		120						2918	108			3026	PAID IN FULL	FEB 20 1964	8279	30.26									
7				#211				5658				5658	PAID IN FULL	MAY 5 1964	9324		56.58								12964
8		165						4012	148			4160	PAID IN FULL	APR 30 1964	8623		41.60								12848
9																									12849
10		H 6						146				146	PAID IN FULL	MAY 1 1964	8785		1.46								12841
11																									
12																									
13		36						876	32			908	PAID IN FULL	MAY 29 1964	13859		9.08								12850
14																									
15																									
16																									
17		104						2528	92			2620	PAID IN FULL	MAY 20 1964	13662		26.20								12851
18																									
19																									
20				96				2574	86			2660	PAID IN FULL	MAY 1 1964	8873		26.60								12852
		H 164	H 223	H 497				18206																	
		425	346	771				143322	668			33216				30.26	274.56		27.34						
		589	679	1268				32528																	

Real Estate

Form 5C—MILLER-DAVIS CO., MINNEAPOLIS

Assessment Roll and Tax List of Real Property in the Town of Fonto Lake, Cass County, Minnesota, for Taxes for the Year 1963.

* Indicate Type of Property: R-Residential, C-Commercial, I-Industrial, U-Utility, F-Farm, L-Lakeshore, T-Timber, M-Mineral

	IN WHOSE NAME ASSESSED		DESCRIPTION OF PROPERTY: SUBDIVISION	Sec. or Lot	Town or Block	Rng.	Number of Acres of Land: Acres	100ths	No. School District	Indicate Homestead Yes or No	Agri. or Seas. Homestead Yes or No	Indicate Type of Property	TRUE AND FULL VALUATIONS: LAND Exclusive of Structures and Improvements	BUILDINGS and Other Structures	MACHINERY Permanently Attached to Real Estate	TOTAL True and Full Value	ASSESSED VALUATIONS: RURAL: Homestead Up to $4,000 20%	Over $4,000 and Non-Homestead 33⅓%	ALL OTHER: Timber Land Class 3a 20%	Homestead Up to $4,000 25%	Over $4,000 and Non-Homestead 40%	MACHINERY Permanently Attached to Real Estate 33⅓%	Seasonal and Recreational Cabins 33⅓%	TOTAL ASSESSED VALUE	Total Assessed Value as Equalized by the Board of Review	FINAL EQUALIZED VALUE
													Dollars	Dollars	Dollars	Dollars	Dollars	Dollars	Dollars	Dollars	Dollars	Dollars	Dollars	Dollars	Dollars	Dollars
	Kenneth G. & Evelyn G. Smith	1	NE¼ of NE¼	17	139	29	40		114	Yes	Yes	F														
	" " "	2	NW¼ of NE¼				40			Yes	Yes	T														
	" " "	3	SW¼ of NE¼				40			Yes	Yes	F														
	" " "	4	SE¼ of NE¼				40			Yes	Yes	F														
		5																								
	Kenneth G. & Evelyn G. Smith	6	NE¼ of NW¼				40			Yes	Yes	F														
	" " "	7	NW¼ of NW¼				40			Yes	Yes	F														
	" " "	8	SW¼ of NW¼				40			Yes	Yes	F														
	" " "	9	SE¼ of NW¼				40			Yes	Yes	F														
	Pearl Hazel Tilbury (Pearl Hazel Tilbury)	10	E½ of 25 acres of NE¼ of SW¼				25			Yes	Yes	R														
	~~Verl Tilbury~~	11	NE¼ of SW¼, less E½ of 25 acres.				15			Yes	Yes	F														
	" "	12	NW¼ of SW¼				40			Yes	Yes	F														
	" "	13	SW¼ of SW¼				40			Yes	Yes	F														
	" "	14	GOV'T LOT 2 less E 33 acres.				9.20			Yes	Yes	F														
	Leonard Sawyer	15	E 20 acres of GOV'T LOT 2 less ~~sold~~ 11.645				20			Yes	Yes	R														
	Kenneth G. & Evelyn G. Smith	16	NE¼ of SE¼				40			Yes	Yes	F														
	" " "	17	NW¼ of SE¼				40			Yes	Yes	F														
	Forrest G. Snodgrass	18	SW¼ of SE¼ less sold							Yes	Yes	F														
	"	19	GOV'T LOT 1				38.05			Yes	Yes	F														
	Verl & Agatha Tilbury	20	W. 10 acres of E¾ of SE¼ of SW¼ (Lot 2)				10			Yes	Yes	F														
	(cont. on next page)						597.25																			

	SOLD FOR TAXES	VALUATIONS BY SCHOOL DISTRICTS AS EQUALIZED BY DEPARTMENT OF TAXATION: District No. 114 Rate 3.5 Mills	District No. 114 Rate 3.5 Mills	District No. Rate Mills	District No. Rate Mills	District No. Rate Mills	Tax Including State Homestead Mills	State Tax on Non-Homestead Mills	SPECIAL TAXES	SPECIAL TAXES	TOTAL TAXES	PAID	WHEN PAID Month Day Year	Number of Receipt	March Settlement 1964	June Settlement 1964	Penalty	November Settlement 1964	Penalty	Collections to First Monday in January 1965	Penalty	Delinquent on First Monday in January 1965	Total Delinquent Tax and Penalty	REMARKS
		Dollars	Dollars	Dollars	Dollars	Dollars	Dollars																	
1		H 48					1168				1168	PAID IN FULL	MAY 29 1964											
2		H 15					364				364	PAID IN FULL	MAY 29 1964											
3		H 46					1118				1118	PAID IN FULL	MAY 29 1964	13609		38 90								
4		H 51					1240				1240	PAID IN FULL	MAY 29 1964											
5																								
6		H 37					900				900	PAID IN FULL	MAY 29 1964											
7		H 36					876				876	PAID IN FULL	MAY 29 1964											
8		H 36					876				876	PAID IN FULL	MAY 29 1964	13610		31 38								
9		H 20					486				486	PAID IN FULL	MAY 29 1964											
10		H 42					2236				2236	PAID IN FULL	JUL 3 1964	14180				22 36	45					
11	SOLD FOR TAXES	H 16					390				390	1st HALF PAID	MAY 21 1964			1 95				1 95			17938	
												2nd HALF PAID	DEC 21 1964											
12	SOLD FOR TAXES	H 51					754				754	1st HALF PAID	MAY 21 1964	21532		3 77				3 77	2 12			
												2nd HALF PAID	DEC 21 1964											
13	SOLD FOR TAXES	H 105					3768				3768	1st HALF PAID	MAY 21 1964	14174		18 84				18 84				
												2nd HALF PAID	DEC 21 1964											
14	SOLD FOR TAXES	H 6					146				146	1st HALF PAID	MAY 21 1964			73				73				
												2nd HALF PAID	OCT 1 1964	18460										
15			H 332				8922				8922	1st HALF PAID	MAY 21 1964	17966		44 61		44 61					17971	
16		H 316					5252				5252	PAID IN FULL	MAY 29 1964											
17		H 42					1022				1022	PAID IN FULL	OCT 1 1964	18924		62 74								
18		H 70					1702				1702	1st HALF PAID	MAY 1 1964	8956				8 51						
												2nd HALF PAID	OCT 1 1964	21964										
19		H 58					1410				1410	1st HALF PAID	MAY 1 1964			7 05		7 05						
												2nd HALF PAID	OCT 1 1964	21534										
20		H 8					194				194	1st HALF PAID	MAY 21 1964	10176		97				97	08		17938	
		H 992	H 332 - H 105				8922																	
							39122									219 35		224 3		36 26				
							32804																	

TOP EDGE
RECEIPT
BINDING CLAMP
PERFORATION
NAVIGATION BEACON
FLAT ON EAST SIDE
AT THE SHORE

Real Estate

Form 5C — MILLER-DAVIS CO., MINNEAPOLIS

Assessment Roll and Tax List of Real Property in the Town of Ponto Lake, Cass County, Minnesota, for Taxes for the Year 1963.

* Indicate Type of Property: R-Residential, C-Commercial, I-Industrial, U-Utility, F-Farm, L-Lakeshore, T-Timber, M-Mineral

	IN WHOSE NAME ASSESSED	DESCRIPTION OF PROPERTY: SUBDIVISION	Sec. or Lot	Town or Block	Rng.	Number of Acres of Land (Acres 100ths)	No. School District	Indicate Homestead Yes or No	Agri. Homestead Yes or No	* Indicate Type Property	TRUE AND FULL VALUATIONS: LAND Exclusive of Structures and Improvements	BUILDINGS and Other Structures	MACHINERY Permanently Attached to Real Estate	TOTAL True and Full Value	ASSESSED VALUATIONS: RURAL: Homestead Up to $4,000 20%	RURAL: Over $4,000 and Non-Homestead 33⅓%	ALL OTHER: Timber Land Class 3e 20%	ALL OTHER: Homestead Up to $4,000 25%	ALL OTHER: Over $4,000 and Non-Homestead 40%	ALL OTHER: MACHINERY Permanently Attached to Real Estate 33⅓%	ALL OTHER: Seasonal and Recreational Cabins 33⅓%	TOTAL ASSESSED VALUE	Total Assessed Value as Equalized by the Board of Review	FINAL EQUALIZED VALUE
						Acres 100ths					Dollars	Dollars	Dollars	Dollars	Dollars	Dollars	Dollars	Dollars	Dollars	Dollars	Dollars	Dollars	Dollars	Dollars
1				17	139	29		114																
2																								
3																								
4																								
5	Garrett Snodgrass	N 200' of E 220 acs of SE¼ of SW¼ (Lot 2)									tax included in line 15 page 24													
6																								
7																								
8																								
9																								
10	Leonard Sawyer	180' x 720' in SW cor of SW¼ of SE¼									tax included in line 18 page 24													
11																								
12																								
13																								
14																								
15																								
16																								
17																								
18																								
19																								
20																								

	SOLD FOR TAXES	VALUATIONS BY SCHOOL DISTRICTS AS EQUALIZED BY DEPARTMENT OF TAXATION: District No.____ Rate____ ____ Mills	District No.____ Rate____ ____ Mills	District No.____ Rate____ ____ Mills	District No.____ Rate____ ____ Mills	District No.____ Rate____ ____ Mills	District No.____ Rate____ ____ Mills	Tax including State Homestead ____Mills	State Tax on Non-Homestead ____Mills	SPECIAL TAXES	SPECIAL TAXES	TOTAL TAXES		PAID	WHEN PAID	Number of Receipt	March Settlement 1964	June Settlement 1964	Penalty	November Settlement 1964	Penalty	Collections to First Monday in January 1965	Penalty	Delinquent on First Monday in January 1965	Total Delinquent Tax and Penalty	REMARKS
		Dollars	Dollars	Dollars	Dollars	Dollars	Dollars	$ cts.	$ cts.	$ cts.	$ cts.	$ cts.			Month Day Year		$ cts.	$ cts.	$ cts.	$ cts.	$ cts.	$ cts.	$ cts.	$ cts.	$ cts.	
1													1													
2													2													
3													3													
4													4													
5													5													
6													6													12957
7													7													
8													8													
9													9													
10													10													
11													11													12961
12													12													
13													13													
14													14													
15													15													
16													16													
17													17													
18													18													
19													19													
20													20													

CAMP BALDWIN | CLINE CAMP | PONTO BOAT | NAVARRE BEACH | FLAT OF EAST SHORE | ADA BOAT BEACH

Assessment Roll and Tax List of Real Property in the Town of Fonto Lake, Cass County, Minnesota, for Taxes for the Year 1963.

Form 5C · MILLER-DAVIS CO., MINNEAPOLIS

* Indicate Type of Property: R-Residential, C-Commercial, I-Industrial, U-Utility, F-Farm, L-Lakeshore, T-Timber, M-Mineral

	In Whose Name Assessed		Description of Property: Subdivision	Sec. or Lot	Town or Block	Rng.	Number of Acres of Land (Acres 100ths)	No. School District	Indicate Homestead Yes or No	Agri. or Resd. Resd. Yes or No	Indicate Type of Property	True and Full Valuations: Land Exclusive of Structures and Improvements (Dollars)	Buildings and Other Structures (Dollars)	Machinery Permanently Attached to Real Estate (Dollars)	Total True and Full Value (Dollars)	Assessed Valuations, Rural: Homestead Up to $4,000 20% (Dollars)	Rural: Over $4,000 and Non-Homestead 33⅓% (Dollars)	All Other: Timber Land Class 3e 20% (Dollars)	All Other: Homestead Up to $4,000 25% (Dollars)	All Other: Over $4,000 and Non-Homestead 40% (Dollars)	All Other: Machinery Permanently Attached to Real Estate 33⅓% (Dollars)	All Other: Seasonal and Recreational Cabins 33⅓% (Dollars)	Total Assessed Value	Total Assessed Value as Equalized by the Board of Review (Dollars)	Final Equalized Value (Dollars)
1	LeRoy C. & Wilhelmina P. Baldwin	1	NE¼ of NE¼	18	137	29	40	114	yes	yes	F														
2	LeRoy C. Baldwin	2	NW¼ of NE¼				40		yes	yes	F														
3	Richard P. & Dorothy M. Rieder	3	SW¼ of NE¼				40		yes	yes	F														
4	LeRoy C. & Wilhelmina P. Baldwin	4	SE¼ of NE¼				40		yes	yes	F														
5	Louise & Myrtle Smith	5	1 ac. of GOVT LOT 3				1		no	no	L														
6	Josephine Tilbury	6	GOVT LOT 2				37.05		yes	yes	F														
7	Milburn & Louise M. Ellsworth	7	GOVT LOT 1				3.75		no	no	L														
8	Joseph & Laura Doerr	8	GOVT LOT 3 less 1½ ac. x 2½ rds. & less 1 ac.				37.07		no	no	L														
9	Josephine Tilbury	9	SE¼ of NW¼				40		yes	yes	F														
10	Bernhardus M. Stober	10	1½ x 1½ rds. of GOVT LOT 3				.98		no	no	R														
11	Roy R. & Helen M. Peterson	11	NE¼ of SW¼				40		yes	yes	F														
12	" " "	12	GOVT LOT 4 less 23 ac. in N.W. Cor.				33.52		yes	yes	F														
13	" " "	13	GOVT LOT 5				50.22		yes	yes	F														
14	" " "	14	SE¼ of SW¼				40		yes	yes	F														
15	Arthur A. Reuck	15	20 ac. in W. Cor. of GOVT LOT 4				20		no	yes	F														
16	Dorothy M. Rieder	16	NE¼ of SE¼				40		yes	yes	F														
17	Richard P. & Dorothy M. Rieder	17	NW¼ of SE¼				40		yes	yes	F														
18	" " "	18	SW¼ of SE¼				40		yes	yes	F														
19	Dorothy M. Rieder	19	SE¼ of SE¼				40		yes	yes	F														
20		20																							
							620.59																		

Real Estate

	Sold for Taxes	Valuations by School Districts as Equalized by Department of Taxation: District No. 2 Rate 42.2 Mills	District No. 114 Rate 42.2 Mills	District No. Rate Mills	District No. Rate Mills	District No. Rate Mills	Tax Including State Homestead Mills	State Tax on Non-Homestead 1.47 Mills	Special Taxes	Special Taxes	Total Taxes	Paid: Month Day Year	When Paid	Number of Receipt	March Settlement 1964	June Settlement 1964	Penalty	November Settlement 1964	Penalty	Collections to First Monday in January 1965	Penalty	Delinquent on First Monday in January 1965	Total Delinquent Tax and Penalty	Remarks
1		H 131					3186				3186	PAID IN FULL	APR 30 1964	8684		31.86								12784
2		H 27					706				706	PAID IN FULL	APR 30 1964			7.06								"
3		H 29					706				706	2nd HALF PAID	OCT 2 1964	19798										
4		H 53					1410				1410	1st HALF PAID	MAY 25 1964	10633		3.53		3.53						12856
5			131				3512	1.16			3628	PAID IN FULL	APR 30 1964	8684		14.10								
												2nd HALF PAID	NOV 17 1964	21661						18.14				Rem Pk. Wtr. 12784
												1st HALF PAID	MAY 28 1964	13699		18.14								12578
6		H 38					924				924	PAID IN FULL	MAY 29 1964	3633		9.24								12858
7			94				2520	84			2604	2nd HALF PAID	OCT 27 1964	19611				13.02						
8												1st HALF PAID	MAY 18 1964	3632		13.02								12859
			203				5444	182			5626	2nd HALF PAID	OCT 28 1964	19631				28.13						
9												1st HALF PAID	MAY 18 1964	[illegible]		28.13								12860
		H 56					2090				2090	PAID IN FULL	MAY 29 1964	3633		20.90								
10			164				4398	146			4544	PAID IN FULL	MAY 27 1964	10587		45.44								12861
11		H 41					996				996	PAID IN FULL	MAY 20 1964											12862
12		H 78					1896				1896	PAID IN FULL	MAY 20 1964			47.48								"
13		H 217					5276				5276	PAID IN FULL	MAY 20 1964	11375										"
14		H 65					1580				1580	PAID IN FULL	MAY 20 1964											"
15		26					632	24			656	PAID IN FULL	MAY 20 1964	16129		6.56								12858
16		H 74					1880				1880	2nd HALF PAID	OCT 20 1964											
												1st HALF PAID	MAY 29 1964											12856
17		H 61					1484				1484	2nd HALF PAID	OCT 20 1964	19798										
												1st HALF PAID	MAY 29 1964											"
18		H 51					1240				1240	2nd HALF PAID	OCT 20 1964	16635		37.03		37.03						"
												1st HALF PAID	MAY 29 1964											"
19		H 135					3282				3282	2nd HALF PAID	OCT 20 1964											"
												1st HALF PAID	MAY 29 1964											"
20																								
		H 1693		H 1693			158974																	
		26	592	: 618			47208	566			43634					334.49		237.71		18.14				
		1119		= 1711			43082																	

Real Estate

Assessment Roll and Tax List of Real Property in the Town of Ponto Lake

Form 5C — MILLER-DAVIS CO., MINNEAPOLIS

* Indicate Type of Property: R-Residential, C-Commercial, I-Industrial, U-Utility, F-Farm, L-Lakeshore, T-Timber, M-Mineral

	IN WHOSE NAME ASSESSED		DESCRIPTION OF PROPERTY: SUBDIVISION	Sec. or Lot	Town or Block	Rng.	Number of Acres of Land (Acres 100ths)	No. School District	Indicate Homestead Yes or No	Agri. or Seas. Resi. Yes or No	* Indicate Type Property	TRUE AND FULL VALUATIONS: LAND Exclusive of Structures and Improvements (Dollars)	BUILDINGS and Other Structures (Dollars)	MACHINERY Permanently Attached to Real Estate (Dollars)	TOTAL True and Full Value (Dollars)	ASSESSED VALUATIONS — RURAL: Homestead Up to $4,000 20% (Dollars)	RURAL: Over $4,000 and Non-Homestead 33⅓% (Dollars)	ALL OTHERS: Timber Land Class 3e 20% (Dollars)	ALL OTHERS: Homestead Up to $4,000 25% (Dollars)	ALL OTHERS: Over $4,000 and Non-Homestead 40% (Dollars)	ALL OTHERS: Machinery Permanently Attached to Real Estate 33⅓% (Dollars)	ALL OTHERS: Seasonal and Recreational Cabins 33⅓% (Dollars)	TOTAL ASSESSED VALUE (Dollars)	Total Assessed Value as Equalized by the Board of Review (Dollars)	FINAL EQUALIZED VALUE (Dollars)
1	Raymond R. & Leona C. Barchus		NE¼ of NE¼	19	13929		40	114	Yes	Yes	F														
2	" " " "		NW¼ of NE¼				40		Yes	Yes	F														
3	H. L. & Ina Griffith		SW¼ of NE¼				40		Yes	Yes	F														
4	H. L. Griffith		SE¼ of NE¼				40		Yes	Yes	F														
5																									
6	Raymond R. & Leona C. Barchus		NE¼ of NW¼				40		Yes	Yes	F														
7	" " " "		NW¼ of NW¼				50.22		Yes	Yes	F														
8	Raymond R. Barchus		SW¼ of NW¼				50.22		Yes	Yes	T														
9	" "		SE¼ of NW¼				40		Yes	Yes	T														
10																									
11	Leona C. Barchus		NE¼ of SW¼				40		Yes	Yes	T														
12	" "		NW¼ of SW¼				50.42		Yes	Yes	T														
13	Norbert Stehr		SW¼ of SW¼				40		Yes	Yes	T														
14	Gertrude Enouf		SE¼ of SW¼				40		Yes	Yes	T														
15																									
16	Floyd & Chester Shafer & Ruth Erickson		NE¼ of SE¼				40		Yes	No	R														
17	Richard & Joanne Pouliot		NW¼ of SE¼				40		No	Yes	T														
18	Richard & Christene A. Hall		SW¼ of SE¼				40		No	Yes	R														
19	State of Minnesota		SE¼ of SE¼																						
20																									
							630.56																		

Cass County, Minnesota, for Taxes for the Year 1963.

	SOLD FOR TAXES	VALUATIONS BY SCHOOL DISTRICTS AS EQUALIZED BY DEPARTMENT OF TAXATION: District No. 114 Rate 24.5 Mills	District No. 114 Rate 24.5 Mills	District No. Rate Mills	District No. Rate Mills	District No. Rate Mills	Tax including State Homestead Mills	State Tax on Non-Homestead 9.4 Mills	SPECIAL TAXES	SPECIAL TAXES	TOTAL TAXES	PAID	WHEN PAID (Month Day Year)	Number of Receipt	March Settlement 1964	June Settlement 1964	Penalty	November Settlement 1964	Penalty	Collections to First Monday in January 1965	Penalty	Delinquent on First Monday in January 1965	Total Delinquent Tax and Penalty	REMARKS
		Dollars	Dollars	Dollars	Dollars	Dollars	$ cts.	$ cts.	$ cts.	$ cts.	$ cts.				$ cts.	$ cts.	$ cts.	$ cts.	$ cts.	$ cts.	$ cts.	$ cts.	$ cts.	
1		#60					14.58				14.58	2nd HALF PAID	OCT 28 1964	19632		15.68		15.68						17900 12863
2		#69					16.78				16.78	2nd HALF PAID	OCT 28 1964	2630										"
3		#26					6.32				6.32	PAID IN FULL	APR 29 1964	8527		6.32								12864
4		#50					12.16				12.16	PAID IN FULL	APR 29 1964			12.16								"
5																								
6		#811					75.62				75.62	2nd HALF PAID	OCT 28 1964											17900 12863
7		#85					20.66				20.66	2nd HALF PAID	OCT 28 1964	19632										"
8		#27					6.56				6.56	2nd HALF PAID	OCT 28 1964	13630		56.40		56.40						"
9		#41					9.96				9.96	2nd HALF PAID	OCT 28 1964											"
10																								
11		#26					6.32				6.32	2nd HALF PAID	OCT 28 1964	19632										17900 12863
12		#39					9.48				9.48	2nd HALF PAID	OCT 28 1964	13630										"
13		#26					6.32				6.32	PAID IN FULL	APR 30 1964	8680		6.32								12865
14		#60					14.58				14.58	PAID IN FULL	MAY 5 1964	7825		14.58								12866
15																								
16	SOLD FOR TAXES		#171				45.86				45.86	PAID IN FULL	DEC 3 1964	21456						45.86	1.34			Pent Bldg T.R. #31456 2.32 pd 13 R.E. #7984 12972
17		56					13.62	.50			14.12	PAID IN FULL	MAY 8 1964	9355		14.12								12867
18		223					54.70	2.00			56.70	PAID IN FULL	APR 24 1964	7310		56.70								12868
19																								
20																								
		#820	#171	#771			46.86																	
		521		261			267.66	2.50			316.02					190.18		79.98		45.86				
		1341		1272			313.52																	

Assessment Roll and Tax List of Real Property

Form 5C — MILLER-DAVIS CO., MINNEAPOLIS

Lake Twp checked 10/25/62

GOV'M LOTS 6 4 9
Sec 20 T.139 R.29

IN WHOSE NAME ASSESSED		DESCRIPTION OF PROPERTY: SUBDIVISION	Sec. or Lot	Town or Block	Rng.	Number of Acres of Land: Acres	100ths	ASSESSED VALUATIONS: ALL OTHER Homestead Up to $4,000 25%	Over $4,000 but not over $8,000 40%	NON-RESIDENT Seasonal and Other Cabins 33⅓%	Resort and Other Resorts 33⅓%	TOTAL ASSESSED VALUE	Total Assessed Value as Equalized by the Board of Review	FINAL EQUALIZED VALUE	No. School District	Indicate Homestead Yes or No
								Dollars	Dollars	Dollars	Dollars	Dollars	Dollars	Dollars		
L. Edward + Florence L. Minnette	1	GOVT LOT 8 less ad 20' wide running the entire length of ea boundary	20			139.29	21.40	114				793				
Earl + Sarah J. Brown	2	GOVT LOT 7					44.65					7 60				
L. Edward + Florence L. Minnette	3	GOVT LOT 6 + 9 less S. 1000' - less ad					6.10					793				
	4															
Glen L + Marie Freckleton	5	S. 1000' of Lots 6 + 9 less 10 acs less S. 100' of W. 410' of Lot 6					25					7 60				
Alice R. Jachning	6	W. 150' of E. 450' of GOVT LOT 4					2.86					7 60				
G.W. + Elda Stoneback	7	GOVT LOT 1 less 4 acs.					45.40					7 60				
" " "	8	GOVT LOT 2					37.50					7 60				
H. P. Longstaff + Mord R. Miner	9	E. 300' of GOVT LOT 4					5.72					793				
Einar J. + Ethel M. Larson Bert + Alice Persons	10	S. 100' of W. 410' in SW corner GOVT LOT 6										793				
H. P. Longstaff	11	W. 100' of E. 550' of GOVT LOT 4					1.90					793				
G.W. + Elda Stoneback	12	GOVT LOT 3					37.20					7 60				
Ronald J. + Frank A. + Esther J. Stettman	13	S.W. ¼ of S.W. ¼ less N. 1 rod for road					39.50					793				
" " " "	14	S.E. ¼ of S.W. ¼, less 8 acs.					29.50					793				
F. + Irene McClintock	15	GOVT LOT 4 less E. 950' + less road					8					793				
Flora E. DeJarlais	16	N.E. ¼ of S.E. ¼					40					7 60				
	17															
O. R. Ferriebee	18	S.W. ¼ of S.E. ¼					40					793				
" "	19	S.E. ¼ of S.E. ¼					40					793				
Nick J. + Elizabeth C. Laub	20	1 acre of S. 1000' of GOVT LOTS 6 + 9					1.0					793	793	N		
(Cont. on next Page)							435.23									

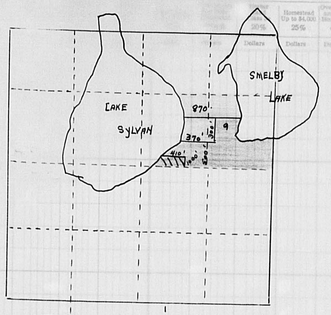

S. 100' x W. 410' in SW corner of Lot 6
Bert + Aline Persons

870' x 500' of Lot 6 4 9
10 acc. of S. 1000' of Lots 6 4 9
Nick J. Laub

S. 1000' of Lots 6 4 9. less 10 acs. + less S. 1000' of W. 410'
G. Freckleton

Lots 6 + 9 less S. 1000' (or)
H. 320' of Lots 6 + 9
L.E. Minette

Cass County, Minnesota, for Taxes for the Year 1963.

	SOLD FOR TAXES	VALUATIONS BY SCHOOL DISTRICTS AS EQUALIZED BY DEPARTMENT OF TAXATION: District No. / Rate — Mills						Tax including State Homestead — Mills	State Tax on Non-Homestead .87 — Mills	SPECIAL TAXES	SPECIAL TAXES	TOTAL TAXES		PAID	WHEN PAID (Month Day Year)	Number of Receipt	March Settlement 1964	June Settlement 1964	Penalty	November Settlement 1964	Penalty	Collections to First Monday in January 1965	Penalty	Delinquent on First Monday in January 1965	Penalty	Total Delinquent Tax and Penalty	REMARKS
		Dollars	Dollars	Dollars	Dollars	Dollars	Dollars	$ cts.	$ cts.	$ cts.	$ cts.	$ cts.					$ cts.	$ cts.	$ cts.	$ cts.	$ cts.	$ cts.	$ cts.	$ cts.	$ cts.	$ cts.	
1			155					3748	138			3886	1	2nd HALF PAID OCT 3 1 1964 / 1st HALF PAID NOV 6 1964	21200 / 14338			1943		1943						17941	12868
2				N 218 / 130				9330	116			9446	2	2nd HALF PAID OCT 2 2 1964 / 1st HALF PAID MAY 29 1964	19139 / 13638			4723		4723						17975	12869
3			15					364	14			378	3	2nd HALF PAID OCT 3 1 1964 / 1st HALF PAID MAY 2 9 1964	21200 / 14338			189		189						17941	12866
4													4														
5				N 251				6730				6730	5	2nd HALF PAID OCT 2 2 1964 / 1st HALF PAID MAY 11 1964	20010 / 14972			33.65		33.65						17976	12870
6				N 102				2734				2734	6	PAID IN FULL MAY 5 1964	7826			2734									12871
7			H 73					1774				1774	7	PAID IN FULL APR 2 9 1964	15542			17.74									12872
8			H 276					6564				6564	8	PAID IN FULL APR 2 9 1964				65.64									"
9			33					802	30			832	9	PAID IN FULL MAY 5 1964	7826			832									12871
10				75				2010	66			2076	10	Balance Paid NOV. 17 1964 / Part Paid MAY 29 1964	31660 / 13645			10.20				10.36				17977	12873
11				28				750	24			774	11	PAID IN FULL MAY 5 1964	7826			7.74									12871
12			H 33					802				802	12	PAID IN FULL APR 2 9 1964 / 2nd HALF PAID OCT 2 2 1964	15542			8.02									12872
13			101					2456	90			2546	13	2nd HALF PAID MAY 2 9 1964				12.73		12.73						17974	12868
14			83					2018	74			2092	14	Balance Paid / Part Paid MAY 2 9 1964	13675			10.65		10.27							"
15				N 162 / 44				5524	40			5564	15	PAID IN FULL JAN 1 0 1964 / Balance Paid OCT 2 8 1964	37	5564											12874
16			H 84					2164				2164	16	Part Paid MAY 2 9 1964	12440			11.00		10.64						17973	12875
17													17														
18			54					1434	52			1486	18	2nd HALF PAID JUL 1 0 1964 / 1st HALF PAID MAY 1 8 1964	14477 / 11904			17.64		17.64							12876
19			81					1970	72			2042	19	2nd HALF PAID JUL 1 0 1964 / 1st HALF PAID MAY 1 8 1964	14477 / 11904												"
20				267				7160	238			7398	20	2nd HALF PAID OCT 3 1 1964 / 1st HALF PAID MAY 2 9 1964	20741 / 13678			3699		3699						17978	12879
			H 465	N 753 + N 1198				34288																			
			527	544	1071			24116	954			59398					55.64	336.51		190.57		10.36					
			992	1297 + 2269				58354																			

GAME WARDEN
TOWN GROUP
PUBLIC DOMAIN
PATENTED TRACTS
PLAT OF EAST SIDE
AIR NAVIGATION



Assessment Roll and Tax List of Real Property in the [illegible] of Cass County, Minnesota, for Taxes for the Year 1963.

Form 5C—MILLER-DAVIS CO., MINNEAPOLIS

* Indicate Type of Property: R-Residential, C-Commercial, I-Industrial, U-Utility, F-Farm, L-Lakeshore, T-Timber, M-Mineral

	IN WHOSE NAME ASSESSED		DESCRIPTION OF PROPERTY: SUBDIVISION	Sec. or Lot	Town or Block	Rng.	Number of Acres of Land (Acres 100ths)	No. School District	Indicate Homestead Yes or No	Agri. Homest. Reg. Yes or No	* Indicate Type of Property	TRUE AND FULL VALUATIONS: LAND Exclusive of Structures and Improvements (Dollars)	BUILDINGS and Other Structures (Dollars)	MACHINERY Permanently Attached to Real Estate (Dollars)	TOTAL True and Full Value (Dollars)	ASSESSED VALUATIONS: RURAL: Homestead Up to $4,000 20% (Dollars)	RURAL: Over $4,000 and Non-Homestead 33⅓% (Dollars)	ALL OTHER: Timber Land Class 3a 20% (Dollars)	ALL OTHER: Homestead Up to $4,000 25% (Dollars)	ALL OTHER: Over $4,000 and Non-Homestead 40% (Dollars)	ALL OTHER: Machinery Permanently Attached to Real Estate 33⅓% (Dollars)	ALL OTHER: Seasonal and Recreational Cabins 33⅓% (Dollars)	TOTAL ASSESSED VALUE (Dollars)	Total Assessed Value as Equalized by the Board of Review (Dollars)	FINAL EQUALIZED VALUE (Dollars)
	L. Edward & Florence L. Minnette	1	GOVT LOT 8 less rd. 20' wide running the entire length of subdivision	20			139.29	2140	114	713	Y'ear	L												
										770														
	Earl & Sarah J. Brown	2	GOVT LOT 7				44.65			713	Year	C												
	L. Edward & Florence L. Minnette	3	GOVT LOT 6 & 9 less S. 1000' less rd.				6.10			713	Year	T												
		4																						
	Glen L. & Marie Freckleton	5	E. 1000' of Govt Lots 6 & 9 less 10 acres lying E. 100' of W. 400' of Lot 6				25			716	110	L												
	Alice R. Jackning	6	W. 150' of E. 450' of GOVT LOT 4				2.50			716	110	R												
	G. W. & Elda Stoneback	7	GOVT LOT 1, less 4 acres				45.40			716	Year	F												
	" " "	8	GOVT LOT 2				37.50			716	Year	F												
	H. P. Longstaff & Mrs. A. R. Miner Edgar F. & Edyl M. Larson Bertrd Lee Larson	9	E. 200' of GOVT LOT 4				5.72			713	Year	T												
		10	S. 200' of W. 150' of E. 550' of GOVT LOT 6							713	713	L												
	H. P. Longstaff	11	W. 100' of E. 550' of GOVT LOT 4				1.93			713	713	L												
	G. W. & Elda Stoneback	12	GOVT LOT 3				37.20			716	Year	T												
	Ronald J. & Frank A. & Esther A. Stoltzman	13	S.W. ¼ of S.W. ¼ less N. 1 rod for road				39.50			713	Year	T												
	" " " "	14	S.E. ¼ of S.W. ¼, less 5 acres				29.50			713	Year	T												
	F. & Anne McClintock	15	GOVT LOT 4 less E. 220' & less road				8			770	Year	110	C											
	Flora E. Bejarlais	16	N.E. ¼ of S.E. ¼				40			716	Year	F												
		17																						
	D. R. Ferreber	18	S.W. ¼ of S.E. ¼				40			716	Year	T												
	" "	19	S.E. ¼ of S.E. ¼				40			713	Year	T												
	Nick Jr. & Elizabeth C. Laub	20	10 acres of S. 1000' of GOVT LOT 4 & 9				10			713	713	L												
	(Cont. on next Page)						435.23																	

Cass County, Minnesota, for Taxes for the Year 1963.

	SOLD FOR TAXES	VALUATIONS BY SCHOOL DISTRICTS AS EQUALIZED BY DEPARTMENT OF TAXATION: District No. 714 Rate 24.2 Mills	District No. 114 Rate 24.2 Mills	District No. ___ Rate ___ Mills	District No. ___ Rate ___ Mills	District No. ___ Rate ___ Mills	Tax including State Homestead	State Tax on Non-Homestead 8.47 Mills	SPECIAL TAXES	SPECIAL TAXES	TOTAL TAXES		PAID	WHEN PAID (Month Day Year)	Number of Receipt	March Settlement 1964	June Settlement 1964	Penalty	November Settlement 1964	Penalty	Collections to First Monday in January 1965	Penalty	Delinquent on First Monday in January 1965	Total Delinquent Tax and Penalty	REMARKS
		Dollars	Dollars	Dollars	Dollars	Dollars	Dollars	$ cts.	$ cts.	$ cts.	$ cts.					$ cts.	$ cts.	$ cts.	$ cts.	$ cts.	$ cts.	$ cts.	$ cts.	$ cts.	
1			155					37.68	1.38			39.06	1	2nd HALF PAID OCT 31 1964	21508				19.53						
														1st HALF PAID MAY 21 1964	14338		19.53							17941	20.66
2				N 218									2	2nd HALF PAID OCT 31 1964	17137										
				130				93.30	1.16			94.46		1st HALF PAID MAY 29 1964	12633		47.23		47.23					17975	128.69
3			15					3.64	.14			3.78	3	2nd HALF PAID OCT 31 1964	21500										
														1st HALF PAID MAY 21 1964	14338		1.89		.189					17941	12.66
4													4												
														2nd HALF PAID OCT 21 1964	20010										
5				H 251				67.30				67.30	5	1st HALF PAID MAY 11 1964	9472		33.65		33.65					17976	128.70
6				H 102				27.34				27.34	6	PAID IN FULL MAY 5 1964	7826		27.34								128.71
7			H 73					17.74				17.74	7	PAID IN FULL APR 29 1964	5542		17.74								128.72
8			H 270					65.64				65.64	8	PAID IN FULL APR 29 1964			65.64								"
9			33					8.32	.30			8.32	9	PAID IN FULL MAY 5 1964	7826		8.32								128.71
10				75				20.10	.66			20.76	10	Balance Paid NOV 17 1964 / Part Paid MAY 29 1964	21600 / 13695		10.76				10.36			17977	
																									128.73
11				28				7.50	.24			7.74	11	PAID IN FULL MAY 5 1964	7826		7.74								128.71
12			H 33					8.02				8.02	12	PAID IN FULL APR 29 1964	5542		8.02								128.72
														2nd HALF PAID OCT 31 1964	17136										
13			101					24.56	.90			25.46	13	1st HALF PAID MAY 29 1964	12673		12.73		12.73					17942	128.73
14			83					20.18	.74			20.92	14	Balance Paid / Part Paid MAY 29 1964	13675		10.46		10.46						
				H 162																					
15				44				55.24	.40			55.64	15	PAID IN FULL JUL 10 1964	37	55.64									128.74
														Balance Paid OCT 28 1964	17677									17943	
16			H 89					21.64				21.64	16	Part Paid MAY 29 1964	12469		11.00		10.64						128.75
17													17												
														2nd HALF PAID JUL 10 1964											
18			54					14.34	.52			14.86	18	1st HALF PAID MAY 18 1964	14497		7.64		7.64						128.76
														2nd HALF PAID JUL 10 1964	17149										
19			81					19.70	.72			20.42	19	1st HALF PAID MAY 18 1964											"
														2nd HALF PAID OCT 31 1964	21141										
20				267				71.60	2.38			73.98	20	1st HALF PAID MAY 29 1964	13678		36.99		36.99					17978	128.79
			H 465	H 933 + H 1198				342.88																	
			527	544	1071			241.16	9.54			599.08				55.64	336.51		180.57		10.36				
			992	1277 + 2269				584.04																	

Real Estate

CAMP BLANDER | LAKE CAMP | POND PLAT | MALAKWA BEACH | PLAT OF EAST SIDE | ADL PARK BEACH

Form 5C BILLER-DAVIS CO., MINNEAPOLIS

Assessment Roll and Tax List of Real Property in the Town of Ponto Lake, Cass County, Minnesota, for Taxes for the Year 1963.

* Indicate Type of Property: R-Residential, C-Commercial, I-Industrial, U-Utility, F-Farm, L-Lakeshore, T-Timber, M-Mineral

	IN WHOSE NAME ASSESSED	DESCRIPTION OF PROPERTY: SUBDIVISION	Sec. or Lot	Town or Block	Rng.	Number of Acres of Land: Acres	100ths	No. School District	Indicate Homestead Yes or No	Agri. or Seasonal Recr. Yes or No	* Indicate Type of Property	TREE AND FULL VALUATIONS: LAND Exclusive of Structures and Improvements	BUILDINGS and Other Structures	MACHINERY Permanently Attached to Real Estate	TOTAL True and Full Value	ASSESSED VALUATIONS: RURAL: Homestead Up to $4,000 20%	RURAL: Over $4,000 and Non-Homestead 33⅓%	ALL OTHER: Timber Land Class 3a 20%	ALL OTHER: Homestead Up to $4,000 25%	ALL OTHER: Over $4,000 and Non-Homestead 40%	ALL OTHER: MACHINERY Permanently Attached to Real Estate 33⅓%	ALL OTHER: Seasonal and Recreational Cabins 33⅓%	TOTAL ASSESSED VALUE	Total Assessed Value as Equalized by the Board of Review	FINAL EQUALIZED VALUE
												Dollars	Dollars	Dollars	Dollars	Dollars	Dollars	Dollars	Dollars	Dollars	Dollars	Dollars	Dollars	Dollars	Dollars
1	W. H. Beckenbach + Phyllis Howard	GOV'T LOT 5	20	139.29		37	45	114	yes	yes	F														
2	Ernest Lee Reynolds	4 acs. of GOV'T LOT 1				4			yes	yes	F														
3	William + Helen I. Schepers	W. 350' of E. 495' of GOV'T LOT 4				5			no	yes	L														
4	H. R. + Marion Longstaff	E. 550' of SE¼ of SW¼ N. of Lake				2.50			no	yes	F														
5	F. J. McClintock + Lorin McAllister	W. 330' of SE¼ of SW¼ N. of Lake				5.50			yes	yes	F														
6	William M. + Helen I. Schepers	3½ acs. of SE¼ of SW¼				2.50			no	yes	F														
7																									
8																									
9																									
10																									
11																									
12																									
13																									
14																									
15																									
16																									
17																									
18																									
19																									
20						57.95																			

	SOLD FOR TAXES	VALUATIONS BY SCHOOL DISTRICTS AS EQUALIZED BY DEPARTMENT OF TAXATION: District No. 114 Rate 43.5 Mills	District No. Rate Mills	District No. Rate Mills	District No. Rate Mills	District No. Rate Mills	District No. Rate Mills	Tax Including State Homestead Mills	State Tax on Non-Homestead 7.97 Mills	SPECIAL TAXES	SPECIAL TAXES	TOTAL TAXES		PAID	WHEN PAID	Number of Receipt	March Settlement 1964	June Settlement 1964	Penalty	November Settlement 1964	Penalty	Collections to First Monday in January 1965	Penalty	Delinquent on First Monday in January 1965	Total Delinquent Tax and Penalty	REMARKS	
		Dollars	Dollars	Dollars	Dollars	Dollars	Dollars	$ cts.	$ cts.	$ cts.	$ cts.	$ cts.			Month Day Year		$ cts.	$ cts.	$ cts.	$ cts.	$ cts.	$ cts.	$ cts.	$ cts.	$ cts.		
1		H 88						21.40				21.40	1	PAID IN FULL	APR 29 1964	8543		21.40									12878
2		H 40						9.72				9.72	2	PAID IN FULL	MAY 29 1964	13838		9.72									12787
3		240						58.36	2.14			60.50	3	2nd HALF PAID / SALE PAID	OCT 23 1964 / NOV 25 1964	19121 / 11773		30.25		30.25						17944	12877
4		22						5.34	.20			5.54	4	PAID IN FULL	MAY 5 1964	7326		5.54									12871
5		H 17						4.14				4.14	5	PAID IN FULL	JAN 10 1964	37	4.14										12874
6		22						5.34	.20			5.54	6	2nd HALF PAID / SALE PAID	OCT 29 1964 / NOV 25 1964	19121 / 11773		2.77		2.77						17944	12877
7													7														
8													8														
9													9														
10													10														
11													11														
12													12														
13													13														
14													14														
15													15														
16													16														
17													17														
18													18														
19													19														
20													20														
		H 145 / 284 / 429						104.30	2.54			106.84					4.14	69.68		33.02							

Real Estate

CAMP BEACH | LAKE CAMP | POND POINT | NAVARRE BEACH | FLAT OF LAST SERIES | AIR FADE BEACH

Real Estate

Form 5C. MILLER-DAVIS CO., MINNEAPOLIS

Assessment Roll and Tax List of Real Property in the Town of Ponto Lake Cass County, Minnesota, for Taxes for the Year 1963.

* Indicate Type of Property: R-Residential, C-Commercial, I-Industrial, U-Utility, F-Farm, L-Lakeshore, T-Timber, M-Mineral

	In Whose Name Assessed	Description of Property: Subdivision	Sec. or Lot	Town or Blk.	Rng.	Number of Acres of Land (Acres 100ths)	No. School District	Indicate Homestead Yes or No	Agricultural Homestead Yes or No	Indicate Type of Property	True and Full Valuations: Land Exclusive of Structures and Improvements (Dollars)	Buildings and Other Structures (Dollars)	Machinery Permanently Attached to Real Estate (Dollars)	Total True and Full Value (Dollars)	Assessed Valuations: Rural: Homestead Up to $4,000 20% (Dollars)	Rural: Over $4,000 and Non-Homestead 33⅓% (Dollars)	All Other: Timber Land Class 3e 20% (Dollars)	All Other: Homestead Up to $4,000 25% (Dollars)	All Other: Over $4,000 and Non-Homestead 40% (Dollars)	All Other: Machinery Permanently Attached to Real Estate 33⅓% (Dollars)	All Other: Seasonal and Recreational Cabins 33⅓% (Dollars)	Total Assessed Value (Dollars)	Total Assessed Value as Equalized by the Board of Review (Dollars)	Final Equalized Value (Dollars)
1	Albert J. & Maggie Smith & Isabella Smith Barrington	NE¼ of NE¼	21	139	29	40	114	yes	yes	T														
2	" " " " " "	NW¼ of NE¼				40		yes	yes	F														
3	" " " " " "	SW¼ of NE¼				40		yes	yes	F														
4	" " " " " "	SE¼ of NE¼				40		yes	yes	F														
5																								
6	" " " " " "	NE¼ of NW¼				40		yes	yes	F														
7	" " " " " "	GOVT LOT 1				23.15		yes	yes	F														
8	" " " " " "	GOVT LOT 2				30.85		yes	yes	F														
9	" " " " " "	SE¼ of NW¼				40		yes	yes	F														
10																								
11																								
12	" " " " " "	NW¼ of SW¼				40		yes	yes	F														
13	Isabella Smith Barrington	GOVT LOT 3				37		no yes	yes	F														
14	" " "	GOVT LOT 4				55		yes	yes	F														
15																								
16	Albert J. & Maggie Smith & Isabella Smith Barrington	GOVT LOT 6				36.55		yes	yes	F														
17	" " " " " "	GOVT LOT 5				37.50		yes	no	L														
18																								
19																								
20																								
						500.35																		

	Sold for Taxes	Validations by School Districts as Equalized by Department of Taxation: District No. ___ Rate ___ Mills (Dollars)	District No. 114 Rate 13.5 Mills (Dollars)	District No. ___ Rate ___ Mills (Dollars)	District No. ___ Rate ___ Mills (Dollars)	District No. ___ Rate ___ Mills (Dollars)	Tax including State Homestead ___ Mills ($ cts.)	State Tax on Non-Homestead 47 8 Mills ($ cts.)	Special Taxes ($ cts.)	Special Taxes ($ cts.)	Total Taxes ($ cts.)		Paid	When Paid: Month Day Year	Number of Receipt	March Settlement 1964 ($ cts.)	June Settlement 1964 ($ cts.)	Penalty ($ cts.)	November Settlement 1964 ($ cts.)	Penalty ($ cts.)	Collections to First Monday in January 1965 ($ cts.)	Penalty ($ cts.)	Delinquent on First Monday in January 1965 ($ cts.)	Total Delinquent Tax and Penalty ($ cts.)	Remarks
1		1.33					802				802	1	PAID IN FULL	APR 9 1964										
2		4.49					1168				1168	2	PAID IN FULL	APR 9 1964										12953
3		4.57					1386				1386	3	PAID IN FULL	APR 9 1964										"
4		4.18					438				438	4	PAID IN FULL	APR 9 1964										"
5												5												"
6		4.53					1288				1288	6	PAID IN FULL	APR 9 1964										
7		4.42					1022				1022	7	PAID IN FULL	APR 9 1964										12953
8		4.44					1070				1070	8	PAID IN FULL	APR 9 1964										"
9		4.86					2090				2090	9	PAID IN FULL	APR 9 1964	6714		25074							"
10												10												"
11												11												
12		4.70					2188				2188	12	PAID IN FULL	APR 9 1964										
13		4.277 47					7926	42			7968	13	PAID IN FULL	APR 9 1964										12953
14		4.41					3212				3212	14	PAID IN FULL	APR 9 1964										"
15												15												"
16		4.50					1216				1216	16	PAID IN FULL	APR 9 1964										
17			4.83				2226				2226	17	PAID IN FULL	APR 9 1964										12953
18												18												"
19												19												
20												20												
		4.891 47 938	4.83 = 4.994 47 = 102.1				2226 22836 25062	42			25074						25074							

FILE CLERK BLAKER

KENE CLERK

PONTO POLE

NAVARRE BRIDGE

FILE OF LAST SHOW

NOT SHOW BOOK

Form 5C WILLIS-DAVIS CO., MINNEAPOLIS

Assessment Roll and Tax List of Real Property in the Town of Fonto Lake Cass County, Minnesota, for Taxes for the Year 1963.

* Indicate Type of Property: R-Residential, C-Commercial, I-Industrial, U-Utility, F-Farm, L-Lakeshore, T-Timber, M-Mineral

	In Whose Name Assessed		Description of Property: Subdivision	Sec. or Lot	Town or Block	Rng.	Number of Acres of Land (Acres 100ths)	No. School District	Indicate Homestead Yes or No	Agt. or Non-Resi. Yes or No	Indicate Type of Property	True and Full Valuations: Lands Exclusive of Structures and Improvements (Dollars)	Buildings and Other Structures (Dollars)	Machinery Permanently Attached to Real Estate (Dollars)	Total True and Full Value (Dollars)	Assessed Valuations: Rural: Homestead Up to $4,000 20% (Dollars)	Rural: Over $4,000 and Non-Homestead 33⅓% (Dollars)	All Other: Timber Land Class 3e 20% (Dollars)	All Other: Homestead Up to $4,000 25% (Dollars)	All Other: Over $4,000 and Non-Homestead 40% (Dollars)	All Other: Machinery Permanently Attached to Real Estate 33⅓% (Dollars)	All Other: Seasonal and Recreational Cabins 33⅓% (Dollars)	Total Assessed Value	Total Assessed Value as Equalized by the Board of Review (Dollars)	Final Equalized Value (Dollars)
	State of Minnesota	1	GOVT LOT 3	22	139	29		114																	
		2																							
	State of Minnesota	3	GOVT LOT 5																						
	State of Minnesota	4	GOVT LOT 4																						
	Joseph W. + Elsbeth K. Wicklund	5	GOVT LOT 8 (mobile home)						no	no	L														
	Robert B. + Pearl H. Ross	6	NE¼ of NW¼				40		no	yes	T														
	State of Minnesota	7	NW¼ of NW¼																						
	Otto Parlitz	8	SW¼ of NW¼				40		yes	yes	T														
	Forest O. + Marie F. Bolton	9	GOVT LOT 2				32.50		no	no	L														
	Addison W. + Georgia E. Brown	10	E 200' of W 500' of S 300' of GOVT LOT 1						no	yes	F														
		11																							
	Otto Parlitz	12	GOVT LOT 1 less sold				25.90		yes	no	L														
	J. L. + Gertrude E. Gunderling	13	E 100' of W 700' of S 300' of GOVT LOT 1				.75		yes	no	L														
	~~Hon~~ N. R. + Billie K. Soper	14	E 100' of W 600' of S 300' of GOVT LOT 1				.75		no	no	L														
	~~Soper Anderson~~ Edward L. + Mabel E. Mayer	15	E 100' of W 300' of S 300' of GOVT LOT 1						yes	no	L														
	State of Minnesota	16	NE¼ of SE¼																						
	State of Minnesota	17	GOVT LOT 6																						
	State of Minnesota	18	GOVT LOT 7																						
	State of Minnesota	19	SW¼ of SE¼																						
	J. L. + Gertrude E. Gunderling	20	E 100' of W 500' of S 300' of GOVT LOT 1						yes	no	L														
							139.90																		

	Sold for Taxes	Valuations by School Districts as Equalized by Department of Taxation: District No. 114 Rate 13.5 Mills (Dollars)	District No. 114 Rate 12.7 Mills (Dollars)	District No. ___ Rate ___ Mills (Dollars)	District No. ___ Rate ___ Mills (Dollars)	District No. ___ Rate ___ Mills (Dollars)	Tax including State Homestead ___ Mills ($ cts.)	State Tax on Non-Homestead 4.07 Mills ($ cts.)	Special Taxes ($ cts.)	Special Taxes ($ cts.)	Total Taxes ($ cts.)
1											
2											
3											
4											
5			105				28.16	94			29.10
6	SOLD FOR TAXES	44					10.70	40			11.10
7											
8		H 22					5.34				5.34
9			769				206.30	686			213.06
10		404					219.78	806			227.84
11											
12			H 204				54.70				54.70
13			H 195				52.28				52.28
14			295				79.10	264			81.74
15			H 168				45.04				46.04
16											
17											
18											
19											
20			H 15				4.02				4.02
		H 22	H 682	= H 704			469.50				
		404	1109	= 1513			235.82	1890			124.22
		970	1751	2721			705.32				

	Paid	When Paid (Month Day Year)	Number of Receipt	March Settlement 1964 ($ cts.)	June Settlement 1964 ($ cts.)	Penalty ($ cts.)	November Settlement 1964 ($ cts.)	Penalty ($ cts.)	Collections to First Monday in January 1963 ($ cts.)	Penalty ($ cts.)	Delinquent on First Monday in January 1963 ($ cts.)	Total Delinquent Tax and Penalty ($ cts.)	Remarks
1													
2													
3													
4													
5	PAID IN FULL	FEB 28 1964	4606	29.10									12881
6											11.10		12923
7													
8	PAID IN FULL	APR 20 1964	9540		5.34								12880
9	2nd HALF PAID	OCT 8 1964	19436										
10	1st HALF PAID	MAY 29 1964	16644		106.53		106.53					17939	12882
10	PAID IN FULL	MAY 29 1964	16613		227.84								12713
11													
12	PAID IN FULL	APR 20 1964	9540		54.70								12880
13	PAID IN FULL	MAY 21 1964	11131		52.28								12883
14	PAID IN FULL	APR 27 1964	9897		81.74								12884
15	2nd HALF PAID	OCT 8 1964	18928										
15	1st HALF PAID	MAY 29 1964	13784		22.52		22.52					17980	12885
16													
17													
18													
19													
20	PAID IN FULL	MAY 15 1964	11131		4.02								12883
				29.10	554.97		129.05				11.10		

Form 5C WILLER-DAVIS CO., MINNEAPOLIS

Assessment Roll and Tax List of Real Property in the Town of Ponto Lake Cass County, Minnesota, for Taxes for the Year 1963.

* Indicate Type of Property: R-Residential, C-Commercial, I-Industrial, U-Utility, F-Farm, L-Lakeshore, T-Timber, M-Mineral

	In Whose Name Assessed		Description of Property: Subdivision	Sec. or Lot	Town or Block	Reg.	Number of Acres of Land (Acres / 100ths)	No. School District	Indicate Homestead Yes or No	Indicate Agricultural Year Yes or No	* Indicate Type of Property	True and Full Valuations: Land Exclusive of Structures and Improvements	Buildings and Other Structures	Machinery Permanently Attached to Real Estate	Total True and Full Value	Assessed Valuations: Rural: Homestead Up to $4,000 20%	Rural: Over $4,000 and Non-Homestead 33⅓%	All Other: Timber Land Class 3e 20%	All Other: Homestead Up to $4,000 25%	All Other: Over $4,000 and Non-Homestead 40%	All Other: Machinery Permanently Attached to Real Estate 33⅓%	All Other: Seasonal and Recreational Cabins 33⅓%	Total Assessed Value	Total Assessed Value as Equalized by the Board of Review	Final Equalized Value
							Dollars					Dollars	Dollars	Dollars	Dollars	Dollars	Dollars	Dollars	Dollars	Dollars	Dollars	Dollars	Dollars	Dollars	Dollars
	Otto B. Griffin	1	NE¼ of NE¼	23	139	29	40	114	No	Yes	F														
	Kerbie + Isabell Siltman	2	NW¼ of NE¼				40		Yes	Yes	F														
	" " " "	3	SW¼ of NE¼				40		Yes	Yes	F														
	State of Minnesota	4	SE¼ of NE¼																						
		5																							
	Kerbie + Isabell Siltman	6	NE¼ of NW¼				40		Yes	Yes	F														
	Oscar E + Violet Johnson	7	GOVT LOT 1 less add				35.45		Yes	No	C														
	Frank E. Rohr	8	SW¼ of NW¼				40		Yes	Yes	F														
	Kerbie + Isabell Siltman	9	SE¼ of NW¼				40		Yes	Yes	F														
	Harold A + Verna Larson	10	Part in Block 1																						
	State of Minnesota	11	NE¼ of SW¼																						
	State of Minnesota	12	NW¼ of SW¼																						
	State of Minnesota	13	SW¼ of SW¼																						
	State of Minnesota	14	SE¼ of SW¼																						
		15																							
	State of Minnesota	16	NE¼ of SE¼																						
	State of Minnesota	17	NW¼ of SE¼																						
	State of Minnesota	18	SW¼ of SE¼																						
	State of Minnesota	19	SE¼ of SE¼																						
		20																							
							275.45																		

Valuations by School Districts as Equalized by Department of Taxation

	Sold for Taxes	District No. / Rate ___ Mills	District No. / Rate ___ Mills	District No. / Rate ___ Mills	District No. / Rate ___ Mills	District No. / Rate ___ Mills	District No. / Rate ___ Mills	Tax Including State Homestead	State Tax on Non-Homestead 8.025 Mills	Special Taxes	Special Taxes	Total Taxes	Paid	When Paid (Month Day Year)	Number of Receipt	March Settlement 1964	June Settlement 1964	Penalty	November Settlement 1964	Penalty	Collections to First Monday in January 1965	Penalty	Delinquent on First Monday in January 1965	Penalty	Total Delinquent Tax and Penalty	Remarks
		Dollars	Dollars	Dollars	Dollars	Dollars	Dollars	$ cts.	$ cts.	$ cts.	$ cts.	$ cts.				$ cts.	$ cts.	$ cts.	$ cts.	$ cts.	$ cts.	$ cts.	$ cts.	$ cts.	$ cts.	
1		44						1070	40			1110	2nd HALF PAID JUL 30 1964		17173		555		555							Paid Under Protest 20727
													1st HALF PAID MAY 29 1964		16733											
2		F 22						534				534	PAID IN FULL MAY 12 1964		13337		534									12886
3		F 59						1434				1434	2nd HALF PAID SEP 9 1964		17683		717		717							
													1st HALF PAID MAY 12 1964		13340											17945
4																										
5																										
6		F 22	F 178					534				534	2nd HALF PAID SEP 9 1964		17683		267		267							
													1st HALF PAID MAY 12 1964		13340											17945	12886
7			F 178										2nd HALF PAID SEP 1 1964		17276											
			176					9492	156			9648	1st HALF PAID MAY 29 1964		13226		4824		4824							17941	12887
8		F 42						1022				1022	PAID IN FULL APR 29 1964		13559		10.22									12952
													2nd HALF PAID SEP 9 1964		17683											
9		F 33						802				802	1st HALF PAID MAY 12 1964		13340		401		401							17945	12886
10																										
11																										
12																										
13																										
14																										
15																										
16																										
17																										
18																										
19																										
20																										
		H 178	H 178	H 356				9492																		
		44	176	220				5396	196			15084					8320		6764							
		22	354	576				14888																		

Real Estate

Form 5C HILLER-DAVIS CO., MINNEAPOLIS

Assessment Roll and Tax List of Real Property in the Town of Ponto Lake Cass County, Minnesota, for Taxes for the Year 1963.

* Indicate Type of Property: R-Residential, C-Commercial, I-Industrial, U-Utility, F-Farm, L-Lakeshore, T-Timber, M-Mineral

	IN WHOSE NAME ASSESSED	DESCRIPTION OF PROPERTY: SUBDIVISION	Sec. or Lot	Town of Block	Rng.	Number of Acres Land (Acres 100ths)	No. School District	Indicate Homestead Yes or No	Agri. or Seas. Over Yes or No	* Indicate Type of Prop. Prop. Up	TRUE AND FULL VALUATIONS: LAND Exclusive of Structures Improvements	BUILDINGS and Other Structures	MACHINERY Permanently Attached to Real Estate	TOTAL True and Full Value	ASSESSED VALUATIONS: RURAL: Homestead Up to $4,000 20%	RURAL: Over $4,000 and Non-Homestead 33⅓%	RURAL: Timber Land Class 3a 20%	ALL OTHER: Homestead Up to $4,000 25%	ALL OTHER: Over $4,000 and Non-Homestead 40%	ALL OTHER: MACHINERY Permanently Attached to Real Estate 33⅓%	ALL OTHER: Seasonal and Recreational Cabins 33⅓%	TOTAL ASSESSED VALUE	Total Assessed Value as Equalized by the Board of Review	FINAL EQUALIZED VALUE
						Acres 100ths					Dollars	Dollars	Dollars	Dollars	Dollars	Dollars	Dollars	Dollars	Dollars	Dollars	Dollars	Dollars	Dollars	Dollars
1	Erwin + Evelyn Holz ~~Albert F. + Katherine H. Weberlee~~	NE¼ of NE¼	24	139	29	40	11.4	No	Yes	F														
2	" " "	W½ of NE¼				40		No	Yes	F														
3	Erwin Holz	SW¼ of NE¼				40		Yes	Yes	T														
4	Erwin + Evelyn Holz ~~Albert F. + Katherine H. Weberlee~~	SE¼ of NE¼				40		No	Yes	T														
5																								
6	Vergil Eches	NE¼ of NW¼				40		Yes	Yes	T														
7	State of Minnesota ~~Wm. F. + Dwight C. Davenport~~	NW¼ of NW¼																						
8	~~Walter E. Johnson~~	SW¼ of NW¼				40		No	Yes	T														
9	Erwin Holz	SE¼ of NW¼				40		Yes	Yes	F	162	New assessment										54		
10																								
11	" "	NE¼ of SW¼				40		Yes	Yes	T														
12	State of Minnesota	NW¼ of SW¼																						
13	State of Minnesota	SW¼ of SW¼																						
14	State of Minnesota	SE¼ of SW¼																						
15																								
16	State of Minnesota	NE¼ of SE¼																						
17	State of Minnesota	NW¼ of SE¼																						
18	State of Minnesota	SW¼ of SE¼																						
19	Ora C. Siltman	SE¼ of SE¼				40		No	Yes	T														
20																								
						360.00																		

	SOLD FOR TAXES	VALUATIONS BY SCHOOL DISTRICTS AS EQUALIZED BY DEPARTMENT OF TAXATION: District No. 14 Rate 3 Mills	District No. Rate Mills	District No. Rate Mills	District No. Rate Mills	District No. Rate Mills	District No. Rate Mills	Tax including State Homestead Mills	State Tax on Non-Homestead 8.27 Mills	SPECIAL TAXES	SPECIAL TAXES	TOTAL TAXES	PAID	WHEN PAID (Month Day Year)	Number of Receipt	March Settlement 1964	June Settlement 1964	Penalty	November Settlement 1964	Penalty	Collections to First Monday in January 1965	Penalty	Delinquent on First Monday in January 1965	Total Delinquent Tax and Penalty	REMARKS
		Dollars	Dollars	Dollars	Dollars	Dollars	Dollars	$ cts.	$ cts.	$ cts.	$ cts.	$ cts.													
1		74						1800	66			1866	2nd HALF PAID JUN 30 1964 / 1st HALF PAID MAY 29 1964				93		93						12669
2		110						2674	98			2772	2nd HALF PAID JUN 30 1964 / 1st HALF PAID MAY 29 1964				138		138						"
3		F 31						754				754	2nd HALF PAID JUN 30 1964 / 1st HALF PAID MAY 29 1964	15290 / 15216			37		37						"
4		58						1410	52			1462	2nd HALF PAID JUN 30 1964 / 1st HALF PAID MAY 29 1964				73		73						"
5																									
6	DELIQUENT TAXES	H 35						850				850	PAID IN FULL JUL 28 1964	17152				17	85						12963
7																									
8		54						1312	48			1360	PAID IN FULL MAY 13 1964	10805			136								
9		H 121						2942				2942	2nd HALF PAID JUN 30 1964 / 1st HALF PAID MAY 29 1964	15216 / 12200			147		147						12669
10																									
11		H 26						632				632	2nd HALF PAID JUN 30 1964 / 1st HALF PAID MAY 29 1964	15216 / 12200			316		316						12668
12																									
13																									
14																									
15																									
16																									
17																									
18																									
19	DELIQUENT TAXES	14						340	12			352	2nd HALF PAID JUN 30 1964 / 1st HALF PAID MAY 29 1964	15236 / 12228			176		176				1752	12803
20																									
		H 213 / 370 / 523						12714	276			12990					6750		6240						

PLAT BOOK
CAMP BLANCHE
KEENE CAMP
PORTED POINT
MAJESTIC BEACH
PLAT OF EAST SHORE
JIM PATE BEACH

Form 5C HILLER-DAVIS CO., MINNEAPOLIS

Assessment Roll and Tax List of Real Property in the Town of Ponto Lake Cass County, Minnesota, for Taxes for the Year 1963.

* Indicate Type of Property: R-Residential, C-Commercial, I-Industrial, U-Utility, F-Farm, L-Lakeshore, T-Timber, M-Mineral

	IN WHOSE NAME ASSESSED	DESCRIPTION OF PROPERTY: SUBDIVISION	Sec. or Lot	Town or Block	Rng.	Number of Acres of Land (Acres 100ths)	No. School District	Indicate Homestead Yes or No	Agt. or Non-Agt. Year or No	Indicate Type of Property Use	TRUE AND FULL VALUATIONS: LAND Exclusive of Structures and Improvements	BUILDINGS and Other Structures	MACHINERY Permanently Attached to Real Estate	TOTAL True and Full Value	ASSESSED VALUATIONS: RURAL: Homestead Up to $4,000 20%	RURAL: Over $4,000 and Non-Homestead 33⅓%	ALL OTHER: Timber Land Class 3a 20%	ALL OTHER: Homestead Up to $4,000 25%	ALL OTHER: Over $4,000 and Non-Homestead 40%	ALL OTHER: MACHINERY Permanently Attached to Real Estate 33⅓%	Seasonal and Recreational Cabins 33⅓%	TOTAL ASSESSED VALUE	Total Assessed Value as Equalized by the Board of Review	FINAL EQUALIZED VALUE
						Acres 100ths					Dollars	Dollars	Dollars	Dollars	Dollars	Dollars	Dollars	Dollars	Dollars	Dollars	Dollars	Dollars	Dollars	Dollars
1	State of Minnesota	N E ¼ of N E ¼	25	139	29		114																	
2	State of Minnesota	N W ¼ of N E ¼																						
3	State of Minnesota	S W ¼ of N E ¼																						
4	State of Minnesota	S E ¼ of N E ¼																						
5																								
6	State of Minnesota	N E ¼ of N W ¼																						
7	Michael Smith	N W ¼ of N W ¼				40		No	Yes	1														
8	" "	S W ¼ of N W ¼				40		No	Yes	1														
9	State of Minnesota	S E ¼ of N W ¼																						
10																								
11	State of Minnesota	N E ¼ of S W ¼																						
12	State of Minnesota	N W ¼ of S W ¼																						
13	State of Minnesota	S W ¼ of S W ¼																						
14	State of Minnesota	S E ¼ of S W ¼																						
15																								
16	State of Minnesota	N E ¼ of S E ¼																						
17	State of Minnesota	N W ¼ of S E ¼																						
18	State of Minnesota	S W ¼ of S E ¼																						
19	State of Minnesota	S E ¼ of S E ¼																						
20																								
						80.00																		

	SOLD FOR TAXES	VALUATIONS BY SCHOOL DISTRICTS AS EQUALIZED BY DEPARTMENT OF TAXATION: District No. 114 Rate 24.5 Mills	District No. ___ Rate ___ Mills	District No. ___ Rate ___ Mills	District No. ___ Rate ___ Mills	District No. ___ Rate ___ Mills	Tax Including State Homestead ___ Mills	State Tax on Non-Homestead 8.0 Mills	SPECIAL TAXES	SPECIAL TAXES	TOTAL TAXES		PAID	WHEN PAID (Month Day Year)	Number of Receipt	March Settlement 1964	June Settlement 1964	Penalty	November Settlement 1964	Penalty	Collections to First Monday in January 1965	Penalty	Delinquent as First Monday in January 1965	Total Delinquent Tax and Penalty	REMARKS
		Dollars	Dollars	Dollars	Dollars	Dollars	Dollars	$ cts.	$ cts.	$ cts.	$ cts.					$ cts.	$ cts.	$ cts.	$ cts.	$ cts.	$ cts.	$ cts.	$ cts.	$ cts.	
1												1													
2												2													
3												3													
4												4													
5												5													
6												6													
7		33					832	30			832	7	PAID IN FULL	APR 9 1964			1664								1294
8		33					832	30			832	8	PAID IN FULL	APR 9 1964	4715										"
9												9													
10												10													
11												11													
12												12													
13												13													
14												14													
15												15													
16												16													
17												17													
18												18													
19												19													
20												20													
		66					1664	60			1664						1664								

Real Estate

CAMP TRAMPER | KENNE CAMP | PONTO POINT | MARANDE BEACH | FLAT OF EAST SIDE | ASH PATH BEACH

Real Estate

Form 5C HILLER-DAVIS CO., MINNEAPOLIS

Assessment Roll and Tax List of Real Property in the Town of Ponto Lake Cass County, Minnesota, for Taxes for the Year 1963.

* Indicate Type of Property: R-Residential, C-Commercial, I-Industrial, U-Utility, F-Farm, L-Lakeshore, T-Timber, M-Mineral

	In Whose Name Assessed		Description of Property: Subdivision	Sec. or Lot	Town or Block	Reg.	Number of Acres of Land (Acres 100ths)	No. School District	Indicate Residence Homestead Yes or No	Agricultural Homestead Yes or No	Indicate Type of Property*	True and Full Valuations: Land Exclusive of Structures and Improvements	Buildings and Other Structures	Machinery Permanently Attached to Real Estate	Total True and Full Value	Assessed Valuations: Rural: Homestead Up to $4,000 20%	Rural: Over $4,000 and Non-Homestead 33⅓%	All Other: Timber Land Class 3a 20%	All Other: Homestead Up to $4,000 25%	All Other: Over $4,000 and Non-Homestead 40%	All Other: Machinery Permanently Attached to Real Estate 33⅓%	All Other: Seasonal and Recreational Cabins 33⅓%	Total Assessed Value	Total Assessed Value as Equalized by the Board of Review	Final Equalized Value
							Acres 100ths					Dollars	Dollars	Dollars	Dollars	Dollars	Dollars	Dollars	Dollars	Dollars	Dollars	Dollars	Dollars	Dollars	Dollars
	Albert J. Smith	1	NE¼ of NE¼	26	13929		40	114	No	Yes	T														
	" "	2	NW¼ of NE¼				40		No	Yes	T														
	" "	3	SW¼ of NE¼				40		No	Yes	T														
	" "	4	SE¼ of NE¼				40		No	Yes	T														
		5																							
	Franklin W. & Edna Knutson	6	NE¼ of NW¼				40		No	Yes	T														
	" " "	7	NW¼ of NW¼				40		No	Yes	T														
	" " "	8	SW¼ of NW¼				40		No	Yes	T														
	State of Minnesota	9	SE¼ of NW¼																						
		10																							
	State of Minnesota	11	NE¼ of SW¼																						
	State of Minnesota	12	NW¼ of SW¼																						
	State of Minnesota	13	SW¼ of SW¼																						
	State of Minnesota	14	SE¼ of SW¼																						
		15																							
	State of Minnesota	16	NE¼ of SE¼																						
	State of Minnesota	17	NW¼ of SE¼																						
	State of Minnesota	18	SW¼ of SE¼																						
	State of Minnesota	19	SE¼ of SE¼																						
		20																							
							280.00																		

	Sold for Taxes	Valuations by School Districts as Equalized by Department of Taxation: District No. ___ Rate ___ Mills	District No. ___ Rate ___ Mills	District No. 114 Rate 13 Mills	District No. ___ Rate ___ Mills	District No. ___ Rate ___ Mills	District No. ___ Rate ___ Mills	Tax including State Homestead ___ Mills	State Tax on Non-Homestead 8.5 Mills	Special Taxes	Special Taxes	Total Taxes		Paid	When Paid (Month Day Year)	Number of Receipt	March Settlement 1964	June Settlement 1964	Penalty	November Settlement 1964	Penalty	Collections to First Monday in January 1965	Penalty	Delinquent on First Monday in January 1965	Total Delinquent Tax and Penalty	Remarks
		Dollars	Dollars	Dollars	Dollars	Dollars	Dollars	$ cts.	$ cts.	$ cts.	$ cts.	$ cts.			Month Day Year		$ cts.	$ cts.	$ cts.	$ cts.	$ cts.	$ cts.	$ cts.	$ cts.	$ cts.	
1				40				972	36			1008	1	PAID IN FULL	APR 9 1964											12954
2				15				364	14			378	2	PAID IN FULL	APR 9 1964											"
3				19				462	16			478	3	PAID IN FULL	APR 9 1964	6705		2520								"
4				26				632	24			656	4	PAID IN FULL	APR 9 1964											"
5													5													
6				55				1338	50			1388	6	1st HALF PAID	MAY 29 1964	21319										12888
7				55				1338	50			1388	7	2nd HALF PAID	MAY 29 1964	16016		2082		2082						"
8				55				1338	50			1388	8	1st HALF PAID	MAY 29 1964											17947
9													9													"
10													10													
11													11													
12													12													
13													13													
14													14													
15													15													
16													16													
17													17													
18													18													
19													19													
20													20													
				265				6444	240			6684						4602		2082						

Real Estate

Assessment Roll and Tax List of Real Property in the Town of Ponto Lake, Cass County, Minnesota, for Taxes for the Year 1963.

Form 5C MILLER-DAVIS CO., MINNEAPOLIS

* Indicate Type of Property: R-Residential, C-Commercial, I-Industrial, U-Utility, F-Farm, L-Lakeshore, T-Timber, M-Mineral

	In Whose Name Assessed	Description of Property: Subdivision	Sec. or Lot	Town or Block	Rng.	Number of Acres of Land (Acres 100ths)	No. School District	Indicate Homestead Yes or No	Agri. or Resr. Yes or No	* Indicate Type Property	True and Full Valuations: Land Exclusive of Structures and Improvements	Buildings and Other Structures	Machinery Permanently Attached to Real Estate	Total True and Full Value	Assessed Valuations: Rural: Homestead Up to $4,000 20%	Over $4,000 and Non-Homestead 33⅓%	Other: Timber Land Class 1a 20%	Homestead Up to $4,000 25%	Over $4,000 and Non-Homestead 40%	Machinery Permanently Attached to Real Estate 33⅓%	Seasonal and Recreational Cabins 33⅓%	Total Assessed Value	Total Assessed Value Equalized by the Board of Review	Final Equalized Value	Remarks
						Acres 100ths					Dollars	Dollars	Dollars	Dollars	Dollars	Dollars	Dollars	Dollars	Dollars	Dollars	Dollars	Dollars	Dollars	Dollars	
1	State of Minnesota	NE¼ of NE¼	27	139	29	114																			
2	State of Minnesota	GOVT LOT 1																							
3	State of Minnesota	SW¼ of NE¼																							
4	State of Minnesota	SE¼ of NE¼																							
5	Glenn J. + Irene E. Vines	~~Approx. 3.000 of 4.400 of~~ GOVT LOT 2						4.00	Year	L															
6	Greg K. Wilke	GOVT LOT 2 less sold				20		173	Year	L															
7	Harry E. + Freda C. Cullen	GOVT LOTS 3 lying N. of E. & W. T.S.P. road + Long Point				24.30		173	173	L															
8	Glenn J. + Irene E. Vines	Incomplete Part of Govt lot 3 lying N. of E. & W. T.S.P. adjoining the Plat Side line Block 1 less sold						173	Year	T															
9																									
10	Mathew J. + Theresa S. Bendel	Incomplete Part of Govt Lot 3 lying between Lots 2 & 4 Blk 1 T.S.P. road				1		173	Year	T															
11	State of Minnesota	NE¼ of SW¼																							
12																									
13	W. F. + Maryanna Kenselin	SW¼ of SW¼				40		173	Year	T															
14	" " " "	SE¼ of SW¼				40		173	Year	T															
15	Ernest F. + Greg K. Wilke	Part of GOVT LOT 3						173	Year	T															
16	State of Minnesota	NE¼ of SE¼																							
17	State of Minnesota	NW¼ of SE¼																							
18	State of Minnesota	SW¼ of SE¼																							
19	State of Minnesota	SE¼ of SE¼																							
20						125.30																			

Valuations by School Districts as Equalized by Department of Taxation

	Sold for Taxes	District No. 114 Rate 43.5 Mills (Dollars)	District No. 114 Rate 43.5 Mills (Dollars)	District No. 114 Rate 43.5 Mills (Dollars)	District No. ___ Rate ___ Mills (Dollars)	District No. ___ Rate ___ Mills (Dollars)	District No. ___ Rate ___ Mills (Dollars)	Tax Including State Homestead Mills ($ cts.)	State Tax on Non-Homestead 9.47 Mills ($ cts.)	Special Taxes	Special Taxes	Total Taxes	Paid	When Paid (Month Day Year)	Number of Receipt	March Settlement 1964	June Settlement 1964	Penalty	November Settlement 1964	Penalty	Collections to First Monday in January 1965	Penalty	Delinquent on First Monday in January 1965	Penalty	Total Delinquent Tax and Penalty	Remarks
1																										
2																										
3																										
4																										
5		H 20						486				486	2nd HALF PAID	AUG 5 1964	17233		24.3		24.3							12889
													HALF PAID	MAY 29 1964	13863											
6		109						2650	98			2743	2nd HALF PAID	NOV 17 1964	21265						137.4	1.10			137.4	12687
													HALF PAID	MAY 29 1964	13863		137.4									
7			73					1958	66			2024	2nd HALF PAID	AUG 5 1964	17233								202.4	2.226		12680
8		H 9						218				218	HALF PAID	MAY 29 1964	13863		109		109							12887
9																										
10		H 3						72				72	PAID IN FULL	MAY 21 1964	10177		72									12891
11																										
12																										
13		H 48						1168				1168	2nd HALF PAID	OCT 1 1964	18894				116.8						17448	12676
													HALF PAID	MAY 29 1964	13863											
14		H 35						850				850	2nd HALF PAID	OCT 1 1964	18893		85.0									
													HALF PAID	MAY 29 1964	13863											
15		15						364	14			378	PAID IN FULL	MAY 21 1964	10177		37.8									12890
16																										
17																										
18																										
19																										
20																										
		H 115		H 116				1958																		
		124	73	197				5133	78			7944					318.5		136.1		137.4		202.4			
		239	73	= 313				7746																		

Real Estate

Form 5C HILLSBORO CO., MINNEAPOLIS

Assessment Roll and Tax List of Real Property in the Town of Fonto Lake, Cass County, Minnesota, for Taxes for the Year 1963.

* Indicate Type of Property: R-Residential, C-Commercial, I-Industrial, U-Utility, F-Farm, L-Lakeshore, T-Timber, M-Mineral

	In Whose Name Assessed	Description of Property: Subdivision	Sec. or Lot	Town or Block	Rng.	Number of Acres of Land: Acres	100ths	No. School District	Indicate Homestead Yes or No	Agri. or Seas. Rsdr. Yes or No	* Indicate Type of Property	True and Full Valuations: Land Exclusive of Structures and Improvements	Buildings and Other Structures	Machinery Permanently Attached to Real Estate	Total True and Full Value	Assessed Valuations: Rural: Homestead Up to $4,000 20%	Over $4,000 and Homestead 33⅓%	Other: Timber Class 2a 20%	Homestead Up to $4,000 25%	Over $4,000 and Non-Homestead 40%	Machinery Permanently Attached to Real Estate 33⅓%	Seasonal and Recreational Cabins 33⅓%	Total Assessed Value	Total Assessed Value as Equalized by the Board of Review	Final Equalized Value	Remarks
												Dollars	Dollars	Dollars	Dollars	Dollars	Dollars	Dollars	Dollars	Dollars	Dollars	Dollars	Dollars	Dollars	Dollars	
1	Mathew J. & Alvera S. Bendel	N. 400' of GOVT LOT 3	28	139	29	150	114		720	Yes	No	L														12891
2																										
3	Fred J. & Evelyn J. Hickey	S½ of N. 600' of S. 1137.4' of GOVT LOT 3				6			770	Yes	L															12892
4	Ronald O. & Verna A. Wright	N½ of N. 600' of S. 1137.4' of GOVT LOT 3				6			770	Yes	L															
5																										
6	Claire & Ethel Robbins	N. 212' of GOVT LOT 2							Yes	No	R															12893
7																										
8	Olin J. Lichty	Part of N. 3 acres of GOVT LOT 2							770	Yes	L															12894
	Frances Jennies																									
9	Raymond Francis Corcoran	N. 150' of N. 3 acres of S. of L. 2							770	Yes	L															12895
		Part of N. 3 acres of Govt Lot 2																								
10	Ronald O. & Verna A. Wright	S. 125' of N. 377.4' of S. 1512.6' of GOVT LOT 3							770	No	L															12896
11	Vida Mildred Brown	N. 3 acres of GOVT LOT 2 less sold				1.10			770	Yes	L															12897
12	Arthur A. & Lillian Faye Wragge	.6 acre of GOVT LOT 2							770	Yes	L															12898
13	Theodore & Britta Strom	GOVT LOT 2 less sold & less Plat							770	Yes	L															Strom to Full 12898
14	Velma Stringer	S. 101.74' of E. 214.5' of GOVT LOT 2							770	Yes	L															Lindquist to 12899
15																										
16	Harry E. Lachenz	N. 101.74' of S. 203.49' of E. 214.5' of Lot 2							770	770	L															12900
17	Gilbert John Owen & Louise Marie Houseth	1 ac. of GOVT LOT 2				1			770	Yes	L															12901
18	Ernest W. Metzroth	S. 537.4' of GOVT LOT 3							770	770	L															12902
19	Daniel M. & Angeline M. Doolittle	S. 200' of N. 600' of GOVT LOT 3							770	Yes	C															
20	" " "	N. 252.4' of S. 1512.6' of GOVT LOT 3							770	770	L															
						15	60																			

	Sold for Taxes	Valuations by School Districts as Equalized by Department of Taxation: District No. 2 Rate 24.5 Mills	District No. 114 Rate 22.5 Mills	District No. Rate Mills	District No. Rate Mills	District No. Rate Mills	Tax Including State Homestead Mills	State Tax on Non-Homestead 6.8 Mills	Special Taxes	Special Taxes	Total Taxes	Paid	When Paid	Number of Receipt	March Settlement 1964	June Settlement 1964	Penalty	November Settlement 1964	Penalty	Collections to First Monday in January 1965	Penalty	Delinquent on First Monday in January 1965	Total Delinquent Tax and Penalty	Remarks
		Dollars	Dollars	Dollars	Dollars	Dollars	$ cts.	$ cts.	$ cts.	$ cts.	$ cts.		Month Day Year		$ cts.	$ cts.	$ cts.	$ cts.	$ cts.	$ cts.	$ cts.	$ cts.	$ cts.	
1			H 160				120.12	2.56			122.68	1 PAID IN FULL	MAY 21 1964	12191		122.68								12891
2			288																					
3		433					106.50	3.90			110.40	3 2nd HALF PAID	OCT 31 1964	21462		55.20		55.20					17068	12892
												2nd HALF PAID	MAY 11 1964	9978										
4		336					81.70	3.00			84.70	4 PAID IN FULL	MAY 8 1964	9375		84.70								12893
5																								
6			H 129				34.58				34.58	6 PAID IN FULL	MAY 29 1964	13642		34.58								12894
7																								
8		208					50.58	1.86			52.44	8 PAID IN FULL	MAY 29 1964	13692		52.44								12895
9		175					42.54	1.56			44.10	9 PAID IN FULL	APR 29 1964	8570		44.10								12896
10			27				7.24	.24			7.48	10 PAID IN FULL	MAY 8 1964	9224		7.48								12897
11		116					28.20	1.04			29.24	11 PAID IN FULL	FEB 20 1964	20877	29.24									12898
12		111					26.98	1.00			27.98	12 PAID IN FULL	APR 29 1964	8558		27.98								
13		576	139 Strom 437 Lindquist				140.04	5.14	3.50 Strom Lindquist	3.50 110.14	145.18	Part Paid Balance Paid	MAY 29 1964 OCT 31 1964	13611 21462		85.07 55.07		55.07						
14		209					50.82	1.86			52.68	14 PAID IN FULL	MAY 6 1964	9202		52.68								12900
15																								
16			165				42.24	1.48			45.72	16 PAID IN FULL	MAY 29 1964	13639		45.72								12901
17		111					26.98	1.00			27.98	17 PAID IN FULL	APR 29 1964	8541		27.98								12902
18			138				37.00	1.24			38.24	18 PAID IN FULL	MAY 18 1964	10887		38.24								
19			H 152 610				204.32	5.44			209.76	19 1st HALF PAID MAY 7 1964 2nd HALF PAID AUG 25 1964		17454 22004		104.88		104.88					17982	12903
20			H 43				11.52				11.52	20 1st HALF PAID MAY 1 1964				5.76		5.76						" "
			H 464	H 464			459.02																	
	22.80		1227	3368			554.34	31.32			1044.68				29.24	774.53		260.91						
	22.80		1715	3832			101.32																	

Cass County Abstract Company

Cass County Abstract Company

Fonto Lake

Mapleton Beach

Plat of East Side

Lot Book Index

Assessment Roll and Tax List of Real Property in the Town of Ponto Lake

Form 5C · MILLER-DAVIS CO., MINNEAPOLIS

* Indicate Type of Property: R-Residential, C-Commercial, I-Industrial, U-Utility, F-Farm, L-Lakeshore, T-Timber, M-Mineral

	IN WHOSE NAME ASSESSED		DESCRIPTION OF PROPERTY: SUBDIVISION	Sec. or Lot	Town or Block	Rng.	Number of Acres of Land (Acres / 100ths)	No. School District	Indicate Homestead Yes or No	Indicate Agri. or Seas. Recr. Yes or No	Indicate Type of Property	TRUE AND FULL VALUATIONS: LAND Exclusive of Structures and Improvements (Dollars)	BUILDINGS and Other Structures (Dollars)	MACHINERY Permanently Attached to Real Estate (Dollars)	TOTAL True and Full Value (Dollars)	ASSESSED VALUATIONS: RURAL: Homestead Up to $4,000 20% (Dollars)	RURAL: Over $4,000 and Non-Homestead 33⅓% (Dollars)	ALL OTHER: Timber Land Class 3a 20% (Dollars)	ALL OTHER: Homestead Up to $4,000 25% (Dollars)	ALL OTHER: Over $4,000 Non-Homestead Homestead 40% (Dollars)	ALL OTHER: MACHINERY Permanently Attached to Real Estate 33⅓% (Dollars)	ALL OTHER: Seasonal and Recreational Cabins 33⅓% (Dollars)	TOTAL ASSESSED VALUE (Dollars)	Total Assessed Value as Equalized by the Board of Review (Dollars)	FINAL EQUALIZED VALUE (Dollars)
	Mabel Middleton	1	GOV'T LOT 1	29	139	29	39.45	114	no	yes	T													
	State of Minnesota	2	N W ¼ of N E ¼																					
	State of Minnesota	3	S W ¼ of N E ¼																					
	Mabel Middleton	4	GOV'T LOT 2				34.40		no	no	L													
	Norman + Marie Kruckow	5	That Part of W ½ of S E ¼ E of S.H. #84																					
	State of Minnesota	6	N E ¼ of N W ¼																					
	Oscar + Vida M. Hanson	7	N W ¼ of N W ¼				40		yes	yes	T													
	" " "	8	S W ¼ of N W ¼				40		yes	yes	T													
	State of Minnesota	9	S E ¼ of N W ¼																					
	Oscar + Vida M. Hanson	10	W. 200' of GOV'T LOT 4				2		yes	yes	L													
	State of Minnesota	11	N E ¼ of S W ¼																					
	G. C. + Velva I. Marshall	12	GOV'T LOT 4 less W. 200'				30.20		no	yes	T													
	Emil O. + Alice W. Henke	13	GOV'T LOT 5				46.75		yes	no	C													
		14																						
		15																						
	Mabel Middleton	16	GOV'T LOT 3				39.10		no	yes	T													
	Marie Kruckow	17	W ½ of S E ¼ lying E. of St. Hwy. #84 less S. 1/4 of S E ¼ of Hwy.				80		yes	yes	F													
		18																						
	Norman + Marie Kruckow	19	S E ¼ of S E ¼				40		yes	yes	T													
	Norman L. + Marie Kruckow	20	That Part of S ½ of S E ¼ lying W. of St. Hwy. #84						yes	yes	F													
							392.90																	

Cass County, Minnesota, for Taxes for the Year 1963.

	SOLD FOR TAXES	VALUATIONS BY SCHOOL DISTRICTS AS EQUALIZED BY DEPARTMENT OF TAXATION: District No. 114 Rate 13 Mills (Dollars)	District No. 11 Rate 13 Mills (Dollars)	District No. ___ Rate ___ Mills (Dollars)	District No. ___ Rate ___ Mills (Dollars)	District No. ___ Rate ___ Mills (Dollars)	Tax including State Homestead ___ Mills ($ cts.)	State Tax on Non-Homestead 8.42 Mills ($ cts.)	SPECIAL TAXES ($ cts.)	SPECIAL TAXES ($ cts.)	TOTAL TAXES ($ cts.)	PAID	WHEN PAID (Month Day Year)	Number of Receipt	March Settlement 1964 ($ cts.)	June Settlement 1964 ($ cts.)	Penalty ($ cts.)	November Settlement 1964 ($ cts.)	Penalty ($ cts.)	Collections to First Monday in January 1965 ($ cts.)	Penalty ($ cts.)	Delinquent on First Monday in January 1965 ($ cts.)	Total Delinquent Tax and Penalty ($ cts.)	REMARKS
1		155					37.68	1.38			39.06	PAID IN FULL	MAY 14 1964	11046		39.06								12903
2																								
3																								
4			138				37.00	1.24			38.24	PAID IN FULL	MAY 14 1964	11046		38.24								12903
5																								
6												2nd HALF PAID	OCT 2 1964	18348										
7		# 29					7.06				7.06	1st HALF PAID	MAY 29 1964	13670		7.06		7.06					17950	12904
8		# 29					7.06				7.06	2nd HALF PAID / 1st HALF PAID	OCT 2 1964 / MAY 29 1964	18348 / 13670										"
9																								
10		# 43					10.46				10.46	2nd HALF PAID / 1st HALF PAID	OCT 2 1964 / MAY 29 1964	18348 / 13670		5.23		5.23					17950	12904
11																								
12		86					20.90	76			21.66	PAID IN FULL	MAY 11 1964	11469		21.66								12905
13			# 275									2nd HALF PAID	SEP 28 1964	17987										
14			204				128.44	1.82			130.26	1st HALF PAID	MAY 29 1964	13857		65.13		65.13					17953	12906
15																								
16		103					25.04	92			25.96	PAID IN FULL	MAY 14 1964	11046		25.96								12903
17		# 42					10.22				10.22	2nd HALF PAID / 1st HALF PAID	OCT 1 1964 / MAY 27 1964	18137 / 10586		5.11		5.11					17955	12907
18																								
19		# 17					4.62				4.62	Delinquent Paid / Interest Paid	OCT 1 1964 / MAY 27 1964	18137 / 10586		19.79		19.79					17955	12907
20		# 144					35.02				35.02	Delinquent Paid / Interest Paid	OCT 1 1964 / MAY 27 1964	18137 / 10586										"
		# 306	# 275 = # 581				165.44									227.34		102.68						
		344	342 = 686				158.06	(62)			329.62													
		650	617 = 1267				323.50																	

Real Estate

Assessment Roll and Tax List of Real Property in the Town of Ponto Lake Cass County, Minnesota, for Taxes for the Year 1963.

Form 5C—MILLER-DAVIS CO., MINNEAPOLIS

* Indicate Type of Property: R-Residential, C-Commercial, I-Industrial, U-Utility, F-Farm, L-Lakeshore, T-Timber, M-Mineral

	In Whose Name Assessed	Description of Property: Subdivision	Sec. or Lot	Town or Block	Rng.	Number of Acres of Land (Acres 100ths)	No. School District	Indicate Type Home-stead Yes No	Agri. or Seas. Resc. Yes No	Indicate Type Property	True and Full Valuations: Land Exclusive of Structures and Improvements (Dollars)	Buildings and Other Structures (Dollars)	Machinery Permanently Attached to Real Estate (Dollars)	Total True and Full Value (Dollars)	Assessed Valuations: Rural: Homestead Up to $4,000 20% (Dollars)	Rural: Over $4,000 and Non-Homestead 33⅓% (Dollars)	All Other: Timber Land Class 5a 20% (Dollars)	All Other: Homestead Up to $4,000 25% (Dollars)	All Other: Over $4,000 and Non-Homestead 40% (Dollars)	All Other: Machinery Permanently Attached to Real Estate 33⅓% (Dollars)	All Other: Seasonal and Recreational Cabins 33⅓% (Dollars)	Total Assessed Value as Equalized by the Board of Review (Dollars)	Final Equalized Value (Dollars)
	Ardell Piggott & Laurel Roderick & Larry Dunlap	NE¼ of NE¼	30	139	29	40	114	Yes	Yes	F													
	Geo. B. & Etta J. Wilson	NW¼ of NE¼				40		Yes	Yes	F													
	Ralph W. & Isabelle Snider	W½ of E½ of GOVT LOT 5				10		No	Yes	F													
	J. M. & Lillian A. Ramsey	GOVT LOT 6 less E. 30 rds.				35.12		No	No	L													
	Arthur A. & Kate Ellen Kneeck	E. 30 rds. of GOVT LOT 6				5.63		No	No	L													
	Gordon C. & Delva J. Marshall	NE¼ of NW¼				40		No	Yes	T													
	" " "	GOVT LOT 1				50.58		No	Yes	T													
	" " "	GOVT LOT 2				50.58		No	Yes	T													
	" " "	GOVT LOT 4				35.25		No	Yes	T													
	Ethel I. & Kirk Ellis	W½ of GOVT LOT 5 less sold				12.52		No	Yes	T		240 00 / 155 16									# 64 / 80		
	Burr L. Bechler & Earle Warner	GOVT LOT 3				55.80		No	No	L													
	James L. & Mabel L. Quade	GOVT LOT 10				42.65		No	Yes	L													
	Robert William & Ann Sandgren Lane	GOVT LOT 7				20.25		No	No	C													
	Nettie M. Hogan	GOVT LOT 8				20.80		No	No	L													
	" "	GOVT LOT 9				29.40		No	No	L													
	(Cont. next Page)					488.58																	

	Sold for Taxes	Valuations by School Districts as Equalized by Department of Taxation: District No. 114 Rate 43 Mills	District No. 114 Rate 43 Mills	District No. ___ Rate ___ Mills	District No. ___ Rate ___ Mills	District No. ___ Rate ___ Mills	Tax Including State Homestead Mills	State Tax on Non-Homestead 8.67 Mills	Special Taxes	Special Taxes	Total Taxes	Paid	When Paid (Month Day Year)	Number of Receipt	March Settlement 1964	June Settlement 1964	Penalty	November Settlement 1964	Penalty	Collections to First Monday in January 1965	Penalty	Delinquent on First Monday in January 1965	Penalty	Total Delinquent Tax and Penalty	Remarks
		Dollars	Dollars	Dollars	Dollars	Dollars	$ cts.	$ cts.	$ cts.	$ cts.	$ cts.				$ cts.	$ cts.	$ cts.	$ cts.	$ cts.	$ cts.	$ cts.	$ cts.	$ cts.	$ cts.	
1		# 66					1604				1604	1	PAID IN FULL JUN 3 1964												12908
2		# 99					2406				2406	2	PAID IN FULL JUN 3 1964												"
3		24					584	22			606	3	PAID IN FULL MAR 2 0 1964	5993		606									12909
4			360				9652	322			9974	4	1st HALF PAID, OCT 2 9 1964 / 2nd HALF PAID OCT 1 4 1964	5993 / 8316		4987		49 87						17985	12910
5			241				6462	214			6676	5	1st HALF PAID JUN 1 9 1964 / 2nd HALF PAID MAY 2 9 1964	10774 / 12330		3338		33 38							12956
6		111					2698	100			2798	6	1st HALF PAID MAY 1 1 1964 / 2nd HALF PAID OCT 1 4 1964			1399		13 99						17986	12965
7		66					1604	58			1662	7	1st HALF PAID MAY 1 1 1964 / 2nd HALF PAID OCT 1 4 1964	18614 / 19459		831		8 31							"
8		66					1604	58			1662	8	1st HALF PAID MAY 1 1 1964 / 2nd HALF PAID OCT 1 4 1964			831		8 31							"
9		74					2286	84			2370	9	1st HALF PAID MAY 1 1 1964			1185		11 85							"
10		# 64 / 80					3502	72			3574	10	PAID IN FULL JUL 2 8 1964 / 2nd HALF PAID OCT 2 6 1964	17118 / 19353				35 74							12911
11			547				14666	488			15154	11	1st HALF PAID MAY 2 5 1964	19357		7577		75 77						17984	12912
12												12													
13		284					7026	258			7284	13	PAID IN FULL MAY 1 1964	18870		7284									12913
14			332				8902	296			9198	14	PAID IN FULL MAY 2 0 1964	19571		9198									12914
15												15													
16												16													
17												17													
18			270				7240	240			7480	18	PAID IN FULL MAY 5 1964	7527		15432									12915
19			287				7696	256			7952	19	PAID IN FULL MAY 5 1964												"
20												20													
		1429 / 730 / 959	36874 / 2167 / 2996	7724			54618 / 23314 / 77932	2468			80400					52668		27732							

CAMP BEACHES | LAKE CAMP | PONTO POINT | MAPLEWOOD BEACH | FLAT OF EAST SHORE | ELM TREE BEACH

Real Estate

Form 5C HILLER-DAVIS CO., MINNEAPOLIS

Assessment Roll and Tax List of Real Property in the Town of Ponto Lake Cass County, Minnesota, for Taxes for the Year 1963.

* Indicate Type of Property: R-Residential, C-Commercial, I-Industrial, U-Utility, F-Farm, L-Lakeshore, T-Timber, M-Mineral

	IN WHOSE NAME ASSESSED	DESCRIPTION OF PROPERTY: SUBDIVISION	Sec. or Lot	Town or Block	Rng.	Number of Acres of Land (Acres 1000ths)	No. School District	Indicate Homestead Yes or No	Agri. or Resi. Year or No	Indicate Type of Property	TRUE AND FULL VALUATIONS: LAND Exclusive of Structures and Improvements (Dollars)	BUILDINGS and Other Structures (Dollars)	MACHINERY Permanently Attached to Real Estate (Dollars)	TOTAL True and Full Value (Dollars)	ASSESSED VALUATIONS: RURAL: Homestead Up to $4,000 20% (Dollars)	RURAL: Over $4,000 and Non-Homestead 33⅓% (Dollars)	ALL OTHER: Timber Land Class 3a 20% (Dollars)	ALL OTHER: Homestead Up to $4,000 25% (Dollars)	ALL OTHER: Over $4,000 and Non-Homestead 40% (Dollars)	ALL OTHER: MACHINERY Permanently Attached to Real Estate 33⅓% (Dollars)	ALL OTHER: Seasonal and Recreational Cabins 33⅓% (Dollars)	TOTAL ASSESSED VALUE (Dollars)	Total Assessed Value as Equalized by the Board of Review (Dollars)	FINAL EQUALIZED VALUE (Dollars)
1	Herman L. & Lulu M. Falkis	E½ of GOVT LOT 5	30	139	29	9.43	114	No	No	T														
2	Ralph W. & Isabelle Snider	S.150' of W½ of GOVT LOT 5				1.75		No	No	L														
3	Gordon C. & Velma I. Marshall	W.202' of W½ of GOVT LOT 5				4		No	No	L														
4	" " "	N.660' of E.25' of W.267' of GOVT LOT 5						No	No	T														
5																								
6																								
7																								
8																								
9																								
10																								
11																								
12																								
13																								
14																								
15																								
16																								
17																								
18																								
19																								
20						15.18																		

	SOLD FOR TAXES	VALUATIONS BY SCHOOL DISTRICTS AS EQUALIZED BY DEPARTMENT OF TAXATION: District No. ___ Rate ___ Mills (Dollars)	District No. ___ Rate ___ Mills (Dollars)	District No. 114 Rate 12.12 Mills (Dollars)	District No. ___ Rate ___ Mills (Dollars)	District No. ___ Rate ___ Mills (Dollars)	District No. ___ Rate ___ Mills (Dollars)	Tax including State Homestead ___ Mills ($ cts.)	State Tax on Non-Homestead 8.47 Mills ($ cts.)	SPECIAL TAXES ($ cts.)	SPECIAL TAXES ($ cts.)	TOTAL TAXES ($ cts.)	PAID	WHEN PAID (Month Day Year)	Number of Receipt	March Settlement 1964 ($ cts.)	June Settlement 1964 ($ cts.)	Penalty ($ cts.)	November Settlement 1964 ($ cts.)	Penalty ($ cts.)	Collections to First Monday in January 1965 ($ cts.)	Penalty ($ cts.)	Delinquent on First Monday in January 1965 ($ cts.)	Total Delinquent Tax and Penalty ($ cts.)	REMARKS
1				33				884	30			914	1	PAID IN FULL MAY 25 1964	1776		914								12916
2				17				456	16			472	2	PAID IN FULL MAR 20 1964	5743		472								12909
3				#800 500				348 56	446			353 02	3	2nd HALF PAID OCT 13 1964	13514		176 51		176 51				17716		12925
4				7				188	06			194	4	2nd HALF PAID OCT 13 1964	13459		97		97				"		"
5														2nd HALF PAID OCT 13 1964											
6																									
7																									
8																									
9																									
10																									
11																									
12																									
13																									
14																									
15																									
16																									
17																									
18																									
19																									
20				#800 557 1357				36384	498			36882					19134		17748						

CAMP BEACHES | KENNE CAMP | PONTO POINT | MAYANEE BEACH | PLAT OF EAST SHORE | ASH PARK BEACH

Real Estate

Assessment Roll and Tax List of Real Property in the Town of Ponto Lake Cass County, Minnesota, for Taxes for the Year 1963.

Form 1C MILLER-DAVIS CO., MINNEAPOLIS

* Indicate Type of Property: R-Residential, C-Commercial, I-Industrial, U-Utility, F-Farm, L-Lakeshore, T-Timber, M-Mineral

	IN WHOSE NAME ASSESSED	DESCRIPTION OF PROPERTY: SUBDIVISION	Sec. or Lot	Town or Block	Rng.	Number of Acres of Land (Acres 100ths)	No. School District	Indicate Homestead Yes or No	Agricultural Homestead Yes or No	Indicate Type of Property	TRUE AND FULL VALUATIONS: LAND Exclusive of Structures and Improvements	BUILDINGS and Other Structures	MACHINERY Permanently Attached to Real Estate	TOTAL True and Full Value	ASSESSED VALUATIONS: RURAL: Homestead Up to $4,000 20%	RURAL: Over $4,000 and Non-Homestead 33⅓%	ALL OTHER: Timber Land Class 3a 20%	ALL OTHER: Homestead Up to $4,000 25%	ALL OTHER: Over $4,000 and Non-Homestead 40%	ALL OTHER: MACHINERY Permanently Attached to Real Estate 33⅓%	ALL OTHER: Seasonal and Recreational Cabins 33⅓%	TOTAL ASSESSED VALUE	Total Assessed Value as Equalized by the Board of Review	FINAL EQUALIZED VALUE
						Acres 100ths					Dollars	Dollars	Dollars	Dollars	Dollars	Dollars	Dollars	Dollars	Dollars	Dollars	Dollars	Dollars	Dollars	Dollars
1				31	139	27	114																	
2																								
3																								
4																								
5																								
6																								
7	Raymond P. + Elizabeth A. Wines	GOVT LOT 1 less S. 250'		31	15		170	Yes	L															
8	George J. + Phyllis M. Capar	S. 250' of GOVT LOT 1		28	20		170	170	L															
9	Stephen + Helen Mary Bodick	GOVT LOT 2					170	170	L															
10																								
11	Paul J. Sr. + Loretta M. Bodick	GOVT LOT 3		26	75		170	170	L															
12	Alfred W. + L. Evelyn Lambke	GOVT LOT 4		16	75		170	Yes	C															
13																								
14																								
15																								
16	Kyle + Lillian McNames	GOVT LOT 6		44	15		170	170	C															
17																								
18	Gladys J. Von Bergenrode	GOVT LOT 7		37	20		170	170	L															
19	" " "	S.E.¼ of S.E.¼		40			170	Yes	T															
20				225	40																			

	SOLD FOR TAXES	VALUATIONS BY SCHOOL DISTRICTS AS EQUALIZED BY DEPARTMENT OF TAXATION: District No. 114 Rate 12.5 Mills	District No. 114 Rate 12.5 Mills	District No. 114 Rate 12.5 Mills	District No. 114 Rate 12.5 Mills	District No. Rate Mills	District No. Rate Mills	Tax Including State Homestead Mills	State Tax on Non-Homestead 8.8 Mills	SPECIAL TAXES	SPECIAL TAXES	TOTAL TAXES	PAID	WHEN PAID Month Day Year	Number of Receipt	March Settlement 1964	June Settlement 1964	Penalty	November Settlement 1964	Penalty	Collections to First Monday in January 1965	Penalty	Delinquent on First Monday in January 1965	Penalty	Total Delinquent Tax and Penalty	REMARKS
		Dollars	Dollars	Dollars	Dollars	Dollars	Dollars	$ cts.	$ cts.	$ cts.	$ cts.	$ cts.		Month Day Year		$ cts.	$ cts.	$ cts.	$ cts.	$ cts.	$ cts.	$ cts.	$ cts.	$ cts.		
1																										
2																										
3																										
4																										
5																										
6																										
7		344						5932	218			6150	PAID IN FULL	MAY 29 1964	13625		61 50									
8				54				1448	48			1496	PAID IN FULL	JAN 1 1964	10	14 96										12917
9				167				4478	148			4626	PAID IN FULL	MAY 1 1964	8867		46 26									
10																										12918
11				188				5040	168			5208	PAID IN FULL	MAY 21 1964	12183		52 08									
12				#148									2nd HALF PAID	SEP 29 1964	18833											12919
13				131				7450	116			7566	1st HALF PAID	MAY 29 1964	12668		37 58		37 58						17796	12920
14																										
15																										
16				#228				10832	156			10988	2nd HALF PAID	OCT 26 1964	19340		54 94		54 94						17797	
17				176									1st HALF PAID	MAY 1 1964	9475											12921
18				227				6086	202			6288	PAID IN FULL	MAY 8 1962	7478		62 88									
19		66						1604	58			1662	PAID IN FULL	MAY 8 1962			16 62									12922
20																										"
		310		#273 #252 / 743 - 1253				35284 / 7532	1114			43934				14 96	331 86		70 52							
		310		1316 - 1636				42820																		

CAMP BEACHER | KENNE CAMP | FORTO POINT | MEADOW BEACH | PLAT OF EAST SHORE | ADA PARK BEACH

Assessment Roll and Tax List of Real Property in the Town of Ponto Lake, Cass County, Minnesota, for Taxes for the Year 1963.

Form 5C MILLER-DAVIS CO., MINNEAPOLIS

* Indicate Type of Property: R-Residential, C-Commercial, I-Industrial, U-Utility, F-Farm, L-Lakeshore, T-Timber, M-Mineral

	In Whose Name Assessed		Description of Property: Subdivision	Sec. or Lot	Town or Block	Rng.	Number of Acres of Land (Acres 100ths)	No. School Districts	Indicate Homestead Yes or No	Agri. Homestead Yes or No	* Indicate Type of Property	True and Full Valuations: Land Exclusive of Structures and Improvements (Dollars)	Buildings and Other Structures (Dollars)	Machinery Permanently Attached to Real Estate (Dollars)	Total True and Full Value (Dollars)	Assessed Valuations, Rural: Homestead Up to $4,000 20% (Dollars)	Rural: Over $4,000 and Non-Homestead 33⅓% (Dollars)	All Other: Timber Land Class 3a 20% (Dollars)	All Other: Homestead Up to $4,000 25% (Dollars)	All Other: Over $4,000 and Non-Homestead 40% (Dollars)	All Other: Machinery Permanently Attached to Real Estate 33⅓% (Dollars)	All Other: Seasonal and Recreational Cabins 33⅓% (Dollars)	Total Assessed Value (Dollars)	Total Assessed Value as Equalized by the Board of Review (Dollars)	Final Equalized Value (Dollars)
	Ernest + Pauline Siltonen	1	NE¼ of NE¼	32	139	29	40	114	Yes	Yes	T														
	Michael Smith	2	NW¼ of NE¼				40				T														
	" "	3	SW¼ of NE¼				40				F														
	Red River Lumber Co.	4	GOV'T LOT 2				33.25		Yes	Yes	F														
		5																							
	Michael Smith	6	NE¼ of NW¼				40		Yes	Yes	T														
	Arthur Dr Luella R. Anderson	7	GOV'T LOT 1 less S. 4 acres. Plat.				21.30		Yes	Yes	T														
	Michael Smith	8	SW¼ of NW¼				40		Yes	Yes	T														
	Floyd + Violet Smith	9	SE¼ of NW¼				40		Yes	Yes	F														
		10																							
	Floyd + Violet Smith	11	NE¼ of SW¼				40		Yes	Yes	F														
	" " "	12	NW¼ of SW¼				40		Yes	Yes	F														
	" " "	13	SW¼ of SW¼				40		Yes	Yes	F														
	" " "	14	SE¼ of SW¼				40		Yes	Yes	F														
		15																							
	State of Minnesota	16	GOV'T LOT 3																						
	Floyd Smith	17	NW¼ of SE¼				40		Yes	Yes	F														
	" "	18	SW¼ of SE¼				40		Yes	Yes	F														
	State of Minnesota	19	GOV'T LOT 4 less S. 16 rds. of E. 23 rds.																						
	Gertie Whitted	20	S. 16 rds. of E. 23 rds. of GOV'T LOT 4				2		Yes	No	R														
							536.55																		

	Sold for Taxes	Valuations by School Districts as Equalized by Department of Taxation: District No. / Rate — Mills (Dollars)						Tax Including State Homestead — Mills ($ cts.)	State Tax on Non-Homestead — Mills ($ cts.)	Special Taxes ($ cts.)	Special Taxes ($ cts.)	Total Taxes ($ cts.)	Paid	When Paid (Month Day Year)	Number of Receipt	March Settlement 1964	June Settlement 1964	Penalty	November Settlement 1964	Penalty	Collections to First Monday in January 1965	Penalty	Delinquent on First Monday in January 1965	Total Delinquent Tax and Penalty	Remarks
1		H 45						11.68				11.68	PAID IN FULL	MAY 5 1964	7928		11.68								12923
2		23						5.60	20			5.60	PAID IN FULL	APR 9 1964	6715		15.65								12954
3		37						9.45	34			9.45	PAID IN FULL	APR 9 1964											"
4	SOLD FOR TAXES	H 64						15.56				15.56	PAID IN FULL	SEP 14 1964	17757				15.56	46					Lost plat in 1956
5																									
6		33						8.32	30			8.32	PAID IN FULL	APR 9 1964	6715		8.32								12954
7		H 46						11.18				11.18	2nd HALF PAID 1st HALF PAID	OCT 8 1964 MAY 29 1964	18170 13203		5.59		5.59				17997		12924
8		22						5.54	20			5.54	PAID IN FULL	APR 9 1964	6715		5.54								12954
9		H 26						6.32				6.32	2nd HALF PAID 1st HALF PAID	OCT 8 1964 MAY 28 1964	19966 10611		3.16		3.16				17952		12925
10																									
11		H 186						45.22				45.22	2nd HALF PAID 1st HALF PAID	OCT 8 1964 MAY 28 1964									17952		12925
12		H 33						8.02				8.02	2nd HALF PAID 1st HALF PAID	OCT 8 1964 MAY 28 1964	19966										"
13		H 65						13.38				13.38	2nd HALF PAID 1st HALF PAID	OCT 8 1964 MAY 28 1964	10611		42.43		42.43						"
14		H 75						18.24				18.24	2nd HALF PAID 1st HALF PAID	OCT 8 1964 MAY 28 1964											"
15																									
16																									
17		H 17						4.14				4.14	2nd HALF PAID 1st HALF PAID	OCT 8 1964 MAY 28 1964	19966 10611								17952		12925
18		H 22						5.34				5.34	1st HALF PAID	MAY 28 1964	10611		4.74		4.74						"
19																									
20		H 54 117 689	H 74 H 94=H 646 117 763					19.54 19.54 167.52 187.36	104			19.54 158.40					97.04		71.48				1964 $21.82 1962 19.76 } 22.53 1964		12976

Real Estate

PLAT OF PONTO LAKE

LITTLE PINE BEACH

PONTO POINT

MARANTE BEACH

PLAT OF EAST SHORE

LITTLE PINE BEACH

Assessment Roll and Tax List of Real Property in the Town of Ponto Lake, Cass County, Minnesota, for Taxes for the Year 1963.

Form 5C—MILLER-DAVIS CO., MINNEAPOLIS

* Indicate Type of Property: R-Residential, C-Commercial, I-Industrial, U-Utility, F-Farm, L-Lakeshore, T-Timber, M-Mineral

	In Whose Name Assessed	Description of Property: Subdivision	Sec. or Lot	Town or Block	Rng.	Number of Acres of Land: Acres	100ths	Sch. District	Indicate Homestead Yes or No	Agt. or Non-Agt. Rev. Yes or No	* Indicate Type of Property	True and Full Valuations: Land Exclusive of Structures and Improvements	Buildings and Other Structures	Machinery Permanently Attached to Real Estate	Total True and Full Value	Assessed Valuations: Rural: Homestead Up to $4,000 20%	Over $4,000 and Non-Homestead 33⅓%	All Other: Timber Land Class 3e 20%	Homestead Up to $4,000 25%	Over $4,000 Non-Homestead 40%	Machinery Permanently Attached to Real Estate 33⅓%	Seasonal and Recreational Cabins 33⅓%	Total Assessed Value	Total Assessed Value as Equalized by the Board of Review	Final Equalized Value
												Dollars	Dollars	Dollars	Dollars	Dollars	Dollars	Dollars	Dollars	Dollars	Dollars	Dollars	Dollars	Dollars	Dollars
1	Everett W. Metzroth	GOVT LOT 1	33	139	27	38		114	No	Yes	L														
2																									
3	Joyce C. Vaugen, et al	GOVT LOT 2 less 500' x 875' in N.W. cor.				33.63			No	No	C														
4	" " "	SE¼ of NE¼				40			No	Yes	F														
5	Donald J. Lindquist, et al, William J. + Marione A. Boshart, A. L. Larson	E 50' of W. 875' of N. 500' of GOVT LOT 2				91			No	No	L														
6	Ernest + Pauline Siltman	GOVT LOT 3 less 2 acres + 13.33 platted				33.77			No	No	L														
7	" " "	NW¼ of NW¼				40			Yes	Yes	F														
8		GOVT LOT 4				14.10			Yes	Yes	F														
9	A. Laurits Hansen	Lies W of Govt Lot 3 described as: Beg. on N line 200' in length E and W of Govt Lot 3				2			No	No	L														
10																									
11	State of Minnesota	GOVT LOT 5																							
12																									
13	Hilda R. Rosasen	GOVT LOT 6 less W. 233'				29.50			Yes	No	L														
14	Leslie + Esther Shepard	SE¼ of SW¼				40			Yes	Yes	F														
15	Manford Jr. + Alvida D. Reitan	E 50' of W. 120' of N. 500' of GOVT LOT 2				91			Yes	No	L														
16	Leslie + Esther Shepard	NE¼ of SE¼				40			Yes	Yes	F														
17	" " "	NW¼ of SE¼				40			Yes	Yes	F														
18	" " "	SW¼ of SE¼				40			Yes	Yes	F														
19	" " "	SE¼ of SE¼				40			Yes	Yes	F														
20																									
	(Cont. Next Page)					437.82																			

Valuations by School Districts as Equalized by Department of Taxation

	Sold for Taxes	District No. 114 Rate 34.7 Mills	District No. 114 Rate 34.7 Mills	District No. 114 Rate 34.7 Mills	District No. ___ Rate ___ Mills	District No. ___ Rate ___ Mills	District No. ___ Rate ___ Mills	Tax including State Homestead ___ Mills	State Tax on Non-Homestead 6.47 Mills	Special Taxes	Special Taxes	Total Taxes	Paid	When Paid (Month Day Year)	Number of Receipt	March Settlement 1964	June Settlement 1964	Penalty	November Settlement 1964	Penalty	Collections to First Monday in January 1965	Penalty	Delinquent on First Monday in January 1965	Penalty	Total Delinquent Tax and Penalty	Remarks
		Dollars	Dollars	Dollars	Dollars	Dollars	Dollars	$ cts.	$ cts.	$ cts.	$ cts.	$ cts.				$ cts.	$ cts.	$ cts.	$ cts.	$ cts.	$ cts.	$ cts.	$ cts.	$ cts.	$ cts.	
1		389						9458	346			9804	PAID IN FULL	MAY 13 1964	10187		98.04									12926
2																										
3			594					15426	530			16456	2nd HALF PAID	OCT 28 1964												12927
4		265						4984	182			5166	1st HALF PAID	MAY 29 1964	12247		82.28		82.28						17857	"
													2nd HALF PAID	OCT 28 1964	13666		25.83		25.83							"
													1st HALF PAID	MAY 29 1964												
5			261					6998	232			7230	PAID IN FULL	MAY 11 1964	9487		72.30									12928
6			83					4226	74			2300	PAID IN FULL	MAY 21 1964	10187		23.00									12620
7		H 105						2552				2552	PAID IN FULL	MAY 5 1964	7388		25.52									12923
8		H 13						364				364	PAID IN FULL	MAY 5 1964			3.64									"
9			193					5174	172			5346	PAID IN FULL	MAY 8 1964	9388		53.46									12929
10																										
11																										
12																										
13			H 94					2520				2520	PAID IN FULL	MAY 29 1964	13869		25.20									12930
													2nd HALF PAID	OCT 28 1964	17666											
14		H 80						1946				1946	1st HALF PAID	MAY 29 1964	13366		9.73		9.73						17853	12931
15			H 93					2494				2494	PAID IN FULL	APR 29 1964	8547		24.94									12932
16		H 36						850				850	Balance Paid	OCT 28 1964											17853	12931
													Part Paid													
17		H 35						850				850	Balance Paid	OCT 28 1964	17466		36.27		36.27							"
													Part Paid	MAY 29 1964	13366											
18		H 171						4158				4158	Balance Paid	OCT 28 1964												"
													Part Paid	MAY 29 1964												
19		H 57						1386				1386	Balance Paid	OCT 28 1964												"
													Part Paid													
20																										
		H 498	H 187 = H 685					35388																		
		594	101	~~594~~ = 1795				26548	1536			63932					480.21		154.01							
		1092	1318 = 2410					61886																		

Real Estate

Assessment Roll and Tax List of Real Property in the Town of Ponto Lake, Cass County, Minnesota, for Taxes for the Year 1963.

Form 5C MILLER-DAVIS CO., MINNEAPOLIS

* Indicate Type of Property: R-Residential, C-Commercial, I-Industrial, U-Utility, F-Farm, L-Lakeshore, T-Timber, M-Mineral

	In Whose Name Assessed	Description of Property: Subdivision	Sec. or Lot	Town or Block	Rng.	Number of Acres of Land (Acres 100ths)	No. School District	Indicate Homestead Yes or No	Apt. or Soldiers Res. Yes or No	Indicate Type of Property	True and Full Valuations: Land Exclusive of Structures and Improvements (Dollars)	Buildings and Other Structures (Dollars)	Machinery Permanently Attached to Real Estate (Dollars)	Total True and Full Value (Dollars)	Assessed Valuations, Rural: Homestead Up to $4,000 20% (Dollars)	Over $4,000 and Non-Homestead 33⅓% (Dollars)	All Other: Timber Land Class 3a 20% (Dollars)	Homestead Up to $4,000 25% (Dollars)	Over $4,000 Homestead 40% (Dollars)	Machinery Permanently Attached to Real Estate 33⅓% (Dollars)	Seasonal and Recreational Cabins 33⅓% (Dollars)	Total Assessed Value (Dollars)	Total Assessed Value as Equalized by the Board of Review (Dollars)	Final Equalized Value (Dollars)
1	Nicolas + Evelyn Multy	E100'of W.410'of N.500'of GOVT LOT 3			13	29	1.15	114	No	No	L													
2	Arthur G. + Sarah Harris	E100'of W.300'of N.500'of GOVT LOT 2					1.73		No	No	L													
3	Marcella Tracy	W.50'of N.500'of " " 2					.91		No	No	L													
4	William + Mrs. William Christensen (Agnes L. Lingen)	E100'of W.600'of N.500'of " " 2					1.15		No	No	L													
5	Frank L. + Mona M. Harrington	E100'of W.710'of N.500'of " " 2					1.15		No	No	L													
6	Henry + Edna Fiker	E100'of W.510'of N.500'of " " 2							No	No	L													
7	Stanley Dr + Marian E. Werner	E50'of W.710'of N.500'of " " 2					.91		No	No	L													
8																								
9	W. H. Strong	W.233'of GOVT LOT 6 less S.400'					1.25		No	Yes	I													
10	Earl + Verna Stockton	S.400'of W.233'of GOVT LOT 6					1.25		No	Yes	I													
11																								
12																								
13																								
14																								
15																								
16																								
17																								
18																								
19																								
20																								
							9.50																	

	Sold for Taxes	Valuations by School Districts as Equalized by Department of Taxation: District No. 2 Rate 1.5 Mills	District No. 114 Rate 1.5 Mills	District No. Rate Mills	District No. Rate Mills	District No. Rate Mills	Tax Including State Homestead	State Tax on Non-Homestead 8.97 Mills	Special Taxes	Special Taxes	Total Taxes	Paid	When Paid (Month Day Year)	Number of Receipt	March Settlement 1964	June Settlement 1964	Penalty	November Settlement 1964	Penalty	Collections to First Monday in January 1965	Penalty	Delinquent on First Monday in January 1965	Total Delinquent Tax and Penalty	Remarks
		Dollars	Dollars	Dollars	Dollars	Dollars	$ cts.	$ cts.	$ cts.	$ cts.	$ cts.				$ cts.	$ cts.	$ cts.	$ cts.	$ cts.	$ cts.	$ cts.	$ cts.	$ cts.	
1			33				884	30			914	PAID IN FULL	APR 29 1964	8556		9.14								12933
2			142				3808	126			3934	PAID IN FULL	APR 29 1964	8555		39.34								12934
3			208				5578	186			5764	2nd HALF PAID< 1st HALF PAID	OCT 31 1964 MAY 29 1964	20160 13649		28.82		28.82					17928	12935
4			H 118				3164				3164	PAID IN FULL	MAY 13 1964	13170		31.64								12936
5			138				3700	124			3824	PAID IN FULL	APR 29 1964	8548		38.24								12937
6			203				5444	182			5626	PAID IN FULL	APR 30 1964	8885		56.26								12938
7			177				4746	158			4904	2nd HALF PAID< 1st HALF PAID	OCT 15 1964 MAY 29 1964	18679 13743		24.52		24.52					17929	12939
8																								
9		12					292	10			302	PAID IN FULL	MAY 11 1964	9458		3.02								12940
10		12					292	10			302											3.02	3.32	12941
11																								
12																								
13																								
14																								
15																								
16																								
17																								
18																								
19																								
20																								
		24	H 118 / 1418 981 / 925 24 / 10,943				27324 584 27908	826			28734					236.98		53.34				3.02		

PLAT CAMP BEACHES | KENNE CAMP | PONTO POINT | JAPANEE BEACH | PLAT OF EAST SHORE | 1st PONTO BEACH

Assessment Roll and Tax List of Real Property in the Town of Ponto Lake, Cass County, Minnesota, for Taxes for the Year 1963.

Form 5C BLAKE-DAVIS CO., MINNEAPOLIS

* Indicate Type of Property: R-Residential, C-Commercial, I-Industrial, U-Utility, F-Farm, L-Lakeshore, T-Timber, M-Mineral

	In Whose Name Assessed	Description of Property: Subdivision	Sec. or Lot	Town or Block	Rng.	Number of Acres of Land (Acres 100ths)	No. School District	Indicate Homestead Yes or No	Agr. or Homestead Rec. Yes or No	* Indicate Type of Property	True and Full Valuations: Land Exclusive of Structures and Improvements (Dollars)	Buildings and Other Structures (Dollars)	Machinery Permanently Attached to Real Estate (Dollars)	Total True and Full Value (Dollars)	Assessed Valuations, Rural: Homestead Up to $4,000 20% (Dollars)	Rural: Over $4,000 and Non-Homestead 33⅓% (Dollars)	All Other: Timber Land Class 3a 20% (Dollars)	All Other: Homestead Up to $4,000 25% (Dollars)	All Other: Over $4,000 Non-Homestead 40% (Dollars)	All Other: Machinery Permanently Attached to Real Estate 33⅓% (Dollars)	All Other: Seasonal and Recreational Cabins 33⅓% (Dollars)	Total Assessed Value as Equalized by the Board of Review (Dollars)	Final Equalized Value (Dollars)
1	~~James H. + Sylvia B. Fullerton~~ Richard Fullerton	NE¼ of NE¼	34	139	29	40	114	No	Yes	F													
2	Vernon A. Arnold R. Warlow C. + Ronald E. Erickson + John K. Seegal	NW¼ of NE¼				40		No	Yes	R													
3	" " " " "	SW¼ of NE¼				40		No	Yes	F													
4		SE¼ of NE¼				40		No	Yes	F													
5																							
6	Daniel M. + Angeline M. Doolittle	NE¼ of NW¼				40		No	No	L													
7	Matt + Lucille Novotny	NW¼ of NW¼				40		Yes	No	C													
8	Francis H. + Jacob Lee Yoder	SW¼ of NW¼				40		No	Yes	F													
9	" " " "	SE¼ of NW¼ less N. 130'				36.97		No	No	C													
10	Williams E. + Flora B. Anderson	N. 130' of SE¼ of NW¼				3.03		No	No	L													
11	" " "	NE¼ of SW¼				40		Yes	No	R													
12	" " "	NW¼ of SW¼				40		Yes	No	R													
13	State of Minnesota	SW¼ of SW¼																					
14	State of Minnesota	GOV'T LOT 3																					
15																							
16	Vernon A. Arnold L. Warlow C. + Ronald E. Erickson + John K. Seegal	GOV'T LOT 1				15.20		No	Yes	F													
17	Red River Lumber Co.	GOV'T LOT 2				25.30		No	Yes	F													
18																							
19																							
20																							
						440.50																	

	Sold for Taxes	Valuations by School Districts as Equalized by Department of Taxation: District No. 2 Rate 13.2 Mills	District No. 114 Rate 13.2 Mills	District No. Rate Mills	District No. Rate Mills	District No. Rate Mills	Tax including State Homestead Mills	State Tax on Non-Homestead 8.9 Mills	Special Taxes	Special Taxes	Total Taxes	Paid	When Paid (Month Day Year)	Number of Receipt	March Settlement 1964	June Settlement 1964	Penalty	November Settlement 1964	Penalty	Collections to First Monday in January 1965	Penalty	Delinquent on First Monday in January 1965	Penalty	Total Delinquent Tax and Penalty	Remarks
	Dollars	Dollars	Dollars	Dollars	Dollars	Dollars	$ cts.	$ cts.	$ cts.	$ cts.	$ cts.		Month Day Year		$ cts.	$ cts.	$ cts.	$ cts.	$ cts.	$ cts.	$ cts.	$ cts.	$ cts.	$ cts.	
1		58					140	52			142	1	PAID IN FULL MAR 22 1964			14 62									12942
2		114					277 22	102			287 4	2	PAID IN FULL MAR 23 1964	5431		28 74									"
3		59					143 4	52			148 6	3	PAID IN FULL MAY 18 1964			14 86									12943
4		52					126 4	46			131 0	4	PAID IN FULL MAY 18 1964	9955		13 10									"
5												5	2nd HALF PAID JUN 25 1964	17494											
6			25				67 0	22			69 2	6	1st HALF PAID MAY 1 1964	8784		3 46		3 46						12982	12982
7			H 225				603 2				603 2	7	PAID IN FULL MAY 29 1964	3362		60 32									12944
8		59					143 4	52			148 6	8	PAID IN FULL FEB 10 1964	1552	14 86										12945
9			235				630 2	210			651 2	9	PAID IN FULL FEB 10 1964		65 12										"
													2nd HALF PAID OCT 26 1964												
10			12				32 2	10			33 2	10	1st HALF PAID MAY 28 1964	9351		1 66		1 66							12946
													2nd HALF PAID OCT 26 1964												
11			H 58				155 6				155 6	11	1st HALF PAID MAY 28 1964	10685		7 78		7 78						17990	"
													2nd HALF PAID OCT 26 1964												
12			H 130				348 6				348 6	12	1st HALF PAID MAY 28 1964			17 43		17 43							"
13												13													
14												14													
15												15													
16		25					60 8	22			63 0	16	PAID IN FULL MAY 18 1964	9955		6 30									12943
17		74					192 0	70			199 0	17	PAID IN FULL JUN 5 1964	14169 14460				19 90							12947
18												18													
19												19													
20												20													
		446	H 413 = 859 / 273 = 713 / 1685 = 1131				1836 8 / 1084 2 / 2921 0	638			2984 8				79 92	168 27		50 83							

Real Estate

Assessment Roll and Tax List of Real Property in the Town of Ponto Lake, Cass County, Minnesota, for Taxes for the Year 1963.

Form 5C MILLER-DAVIS CO., MINNEAPOLIS

* Indicate Type of Property: R-Residential, C-Commercial, I-Industrial, U-Utility, F-Farm, L-Lakeshore, T-Timber, M-Mineral

IN WHOSE NAME ASSESSED		DESCRIPTION OF PROPERTY: SUBDIVISION	Sec. or Lot	Town or Block	Rng.	Number of Acres of Land: Acres	Number of Acres of Land: 100ths	No. School District	Indicate Homestead Yes or No	Agri or Seas Beer Yes or No	* Indicate Type of Prop.	TRUE AND FULL VALUATIONS: LAND Exclusive of Structures and Improvements	BUILDINGS and Other Structures	MACHINERY Permanently Attached to Real Estate	TOTAL True and Full Value	ASSESSED VALUATIONS: RURAL: Homestead Up to $4,000 20%	RURAL: Over $4,000 and Non-Homestead 33⅓%	ALL OTHER: Timber Class 3a 20%	ALL OTHER: Homestead Up to $4,000 25%	ALL OTHER: Over $4,000 Non-Homestead 40%	ALL OTHER: MACHINERY Permanently Attached to Real Estate 33⅓%	ALL OTHER: Seasonal and Recreational Cabins 33⅓%	TOTAL ASSESSED VALUE	Total Assessed Value as Equalized by the Board of Review	FINAL EQUALIZED VALUE
												Dollars	Dollars	Dollars	Dollars	Dollars	Dollars	Dollars	Dollars	Dollars	Dollars	Dollars	Dollars	Dollars	Dollars
State of Minnesota	1	N E ¼ of N E ¼	35	139	29			114																	
State of Minnesota	2	N W ¼ of N E ¼																							
State of Minnesota	3	S W ¼ of N E ¼																							
State of Minnesota	4	S E ¼ of N E ¼																							
	5																								
State of Minnesota	6	N E ¼ of N W ¼																							
State of Minnesota	7	N W ¼ of N W ¼																							
State of Minnesota	8	S W ¼ of N W ¼																							
State of Minnesota	9	S E ¼ of N W ¼																							
	10																								
State of Minnesota	11	N E ¼ of S W ¼																							
State of Minnesota	12	N W ¼ of S W ¼																							
State of Minnesota	13	S W ¼ of S W ¼																							
State of Minnesota	14	S E ¼ of S W ¼																							
	15																								
State of Minnesota	16	N E ¼ of S E ¼																							
State of Minnesota	17	N W ¼ of S E ¼																							
State of Minnesota	18	S W ¼ of S E ¼																							
State of Minnesota	19	S E ¼ of S E ¼																							
	20																								

	SOLD FOR TAXES	VALUATIONS BY SCHOOL DISTRICTS AS EQUALIZED BY DEPARTMENT OF TAXATION: District No. Rate Mills	District No. Rate Mills	District No. Rate Mills	District No. Rate Mills	District No. Rate Mills	District No. Rate Mills	Tax Including State Homestead Mills	State Tax on Non-Homestead Mills	SPECIAL TAXES	SPECIAL TAXES	TOTAL TAXES		PAID	WHEN PAID	Number of Receipt	March Settlement 1964	June Settlement 1964	Penalty	November Settlement 1964	Penalty	Collections to First Monday in January 1965	Penalty	Delinquent on First Monday in January 1965	Total Delinquent Tax and Penalty	REMARKS
	Dollars	Dollars	Dollars	Dollars	Dollars	Dollars	Dollars	$ cts.	$ cts.	$ cts.	$ cts.	$ cts.			Month Day Year		$ cts.	$ cts.	$ cts.	$ cts.	$ cts.	$ cts.	$ cts.	$ cts.	$ cts.	
1													1													
2													2													
3													3													
4													4													
5													5													
6													6													
7													7													
8													8													
9													9													
10													10													
11													11													
12													12													
13													13													
14													14													
15													15													
16													16													
17													17													
18													18													
19													19													
20													20													

FLAT OF CAMP BLANCHE
KENO CAMP
PONTO PLATT
JAPANEE BEACH
FLAT OF EAST SHORE
ADE POND BEACH

Real Estate

Assessment Roll and Tax List of Real Property in the Town of Ponto Lake, Cass County, Minnesota, for Taxes for the Year 1963.

Form SC MILLER-DAVIS CO., MINNEAPOLIS

* Indicate Type of Property: R-Residential, C-Commercial, I-Industrial, U-Utility, F-Farm, L-Lakeshore, T-Timber, M-Mineral

	IN WHOSE NAME ASSESSED		DESCRIPTION OF PROPERTY: SUBDIVISION	Sec. or Lot	Town or Block	Rng.	Number of Acres of Land (Acres 100ths)	No. School District	Indicate Homestead Yes or No	Agricultural Rev. Yes or No	* Indicate Type of Property	TRUE AND FULL VALUATIONS: LAND Exclusive of Structures and Improvements	BUILDINGS and Other Structures	MACHINERY Permanently Attached to Real Estate	TOTAL True and Full Value	ASSESSED VALUATIONS: RURAL: Homestead Up to $4,000 20%	RURAL: Over $4,000 and Non-Homestead 33⅓%	ALL OTHER: Timber Land Class 2c 20%	ALL OTHER: Homestead Up to $4,000 25%	ALL OTHER: Over $4,000 and Non-Homestead 40%	ALL OTHER: MACHINERY Permanently Attached to Real Estate 33⅓%	ALL OTHER: Seasonal and Recreational Cabins 33⅓%	TOTAL ASSESSED VALUE	Total Assessed Value as Equalized by the Board of Review	FINAL EQUALIZED VALUE
												Dollars	Dollars	Dollars	Dollars	Dollars	Dollars	Dollars	Dollars	Dollars	Dollars	Dollars	Dollars	Dollars	Dollars
1	State of Minnesota		N E ¼ of N E ¼	36	139	29		114																	
2	State of Minnesota		N W ¼ of N E ¼																						
3	State of Minnesota		S W ¼ of N E ¼																						
4	State of Minnesota		S E ¼ of N E ¼																						
5																									
6	State of Minnesota		N E ¼ of N W ¼																						
7	State of Minnesota		N W ¼ of N W ¼																						
8	State of Minnesota		S W ¼ of N W ¼																						
9	State of Minnesota		S E ¼ of N W ¼																						
10																									
11	State of Minnesota		N E ¼ of S W ¼																						
12	State of Minnesota		N W ¼ of S W ¼																						
13	State of Minnesota		GOV'T LOT 1																						
14	Harry & Hilda Burk		S E ¼ of S W ¼				40		Yes	Yes	F														
15																									
16	Jerome Eckes		N E ¼ of S E ¼				40		Yes	Yes	F														
17	State of Minnesota		N W ¼ of S E ¼																						
18	Harry & Hilda Burk		S W ¼ of S E ¼				40		Yes	Yes	F														
19	" " "		S E ¼ of S E ¼				40		Yes	Yes	F														
20																									
							160 00																		

	SOLD FOR TAXES	VALUATIONS BY SCHOOL DISTRICTS AS EQUALIZED BY DEPARTMENT OF TAXATION: District No. 114 Rate 43.3 Mills	District No.	District No.	District No.	District No.	Tax Including State Homestead ___ Mills	State Tax on Non-Homestead ___ Mills	SPECIAL TAXES	SPECIAL TAXES	TOTAL TAXES		PAID	WHEN PAID (Month Day Year)	Number of Receipt	March Settlement 1964	June Settlement 1964	Penalty	November Settlement 1964	Penalty	Collections to First Monday in January 1965	Penalty	Delinquent on First Monday in January 1965	Total Delinquent Tax and Penalty	REMARKS
		Dollars	Dollars	Dollars	Dollars	Dollars	$ cts.	$ cts.	$ cts.	$ cts.	$ cts.					$ cts.	$ cts.	$ cts.	$ cts.	$ cts.	$ cts.	$ cts.	$ cts.	$ cts.	
1												1													
2												2													
3												3													
4												4													
5												5													
6												6													
7												7													
8												8													
9												9													
10												10													
11												11													
12												12													
13												13													
14	SOLD FOR TAXES	H 40					972				972	14											972		12977
15												15													
16		H 74					1800				1800	16	PAID IN FULL	MAY 29 1964	16362		18 00								12948
17												17													
18	SOLD FOR TAXES	H 132					3210				3210	18											3210		12977
19	SOLD FOR TAXES	H 40					972				972	19											972		"
20												20													
		H 286					6954				6954						18 00						6954		

Real Estate

Assessment Roll and Tax List of Real Property in the ..... of ....., Cass County, Minnesota, for Taxes for the Year 1963.

Form 5C MILLER-DAVIS CO., MINNEAPOLIS

* *Indicate Type of Property: R-Residential, C-Commercial, I-Industrial, U-Utility, F-Farm, L-Lakeshore, T-Timber, M-Mineral*

	IN WHOSE NAME ASSESSED	DESCRIPTION OF PROPERTY: SUBDIVISION	Sec. or Lot	Town or Block	Rng.	Number of Acres of Land: Acres	100ths	No. School District	Indicate Homestead Yes or No	Agri. or Seas. Resr. Yes or No	* Indicate Type of Prop.	TRUE AND FULL VALUATIONS: LAND Exclusive of Structures and Improvements	BUILDINGS and Other Structures	MACHINERY Permanently Attached to Real Estate	TOTAL True and Full Value	ASSESSED VALUATIONS: RURAL: Homestead Up to $4,000 20%	RURAL: Over $4,000 and Non-Homestead 33⅓%	ALL OTHER: Timber Class 1a 20%	ALL OTHER: Homestead Up to $4,000 25%	ALL OTHER: Over $4,000 and Non-Homestead 40%	MACHINERY Permanently Attached to Real Estate 33⅓%	Seasonal and Recreational Cabins 33⅓%	TOTAL ASSESSED VALUE	Total Assessed Value as Equalized by the Board of Review	FINAL EQUALIZED VALUE
												Dollars	Dollars	Dollars	Dollars	Dollars	Dollars	Dollars	Dollars	Dollars	Dollars	Dollars	Dollars	Dollars	Dollars
1																									
2																									
3																									
4																									
5																									
6																									
7																									
8																									
9																									
10																									
11																									
12																									
13																									
14																									
15																									
16																									
17																									
18																									
19																									
20																									

	SOLD FOR TAXES	VALUATIONS BY SCHOOL DISTRICTS AS EQUALIZED BY DEPARTMENT OF TAXATION: District No.... Rate.... ....Mills	District No.... Rate.... ....Mills	District No.... Rate.... ....Mills	District No.... Rate.... ....Mills	District No.... Rate.... ....Mills	District No.... Rate.... ....Mills	Tax Including State Homestead ....Mills	State Tax on Non-Homestead ....Mills	SPECIAL TAXES	SPECIAL TAXES	TOTAL TAXES		PAID	WHEN PAID	Number of Receipt	March Settlement 1964	June Settlement 1964	Penalty	November Settlement 1964	Penalty	Collections to First Monday in January 1965	Penalty	Delinquent on First Monday in January 1965	Penalty	Total Delinquent Tax and Penalty	REMARKS
		Dollars	Dollars	Dollars	Dollars	Dollars	Dollars	$ cts.	$ cts.	$ cts.	$ cts.	$ cts.			Month Day Year		$ cts.	$ cts.	$ cts.	$ cts.	$ cts.	$ cts.	$ cts.	$ cts.	$ cts.	$ cts.	
1													1														
2													2														
3													3														
4													4														
5													5														
6													6														
7													7														
8													8														
9													9														
10													10														
11													11														
12													12														
13													13														
14													14														
15													15														
16													16														
17													17														
18													18														
19													19														
20													20														

Real Estate

Form 5C—HILLSBAVIS CO., MINNEAPOLIS

Assessment Roll and Tax List of Real Property in the ..... of .....,

* *Indicate Type of Property: R-Residential, C-Commercial, I-Industrial, U-Utility, F-Farm, L-Lakeshore, T-Timber, M-Mineral*

	IN WHOSE NAME ASSESSED	DESCRIPTION OF PROPERTY: SUBDIVISION	Sec. or Lot	Town or Block	Rng.	Number of Acres of Land (Acres 100ths)	No. School District	Indicate Homestead Yes or No	Agr. or Seas. Recr. Yes or No	* Indicate Type of Prop.	TRUE AND FULL VALUATIONS: LAND Exclusive of Structures and Improvements	BUILDINGS and Other Structures	MACHINERY Permanently Attached to Real Estate	TOTAL True and Full Value	ASSESSED VALUATIONS: RURAL: Homestead Up to $4,000 20%	RURAL: Over $4,000 Non-Homestead 33⅓%	ALL OTHER: Timber Land Class 3a 20%	ALL OTHER: Homestead Up to $4,000 25%	ALL OTHER: Over $4,000 and Non-Homestead 40%	ALL OTHER: MACHINERY Permanently Attached to Real Estate 33⅓%	ALL OTHER: Seasonal and Recreational Cabins 33⅓%	TOTAL ASSESSED VALUE	Total Assessed Value as Equalized by the Board of Review	FINAL EQUALIZED VALUE
											Dollars	Dollars	Dollars	Dollars	Dollars	Dollars	Dollars	Dollars	Dollars	Dollars	Dollars	Dollars	Dollars	Dollars
1																								
2																								
3																								
4																								
5																								
6																								
7																								
8																								
9																								
10																								
11																								
12																								
13																								
14																								
15																								
16																								
17																								
18																								
19																								
20																								

Cass County, Minnesota, for Taxes for the Year 1963.

	SOLD FOR TAXES	VALUATIONS BY SCHOOL DISTRICTS AS EQUALIZED BY DEPARTMENT OF TAXATION: District No. ..... Rate ..... Mills	District No. ..... Rate ..... Mills	District No. ..... Rate ..... Mills	District No. ..... Rate ..... Mills	District No. ..... Rate ..... Mills	District No. ..... Rate ..... Mills	Tax Including State Homestead ..... Mills	State Tax on Non-Homestead ..... Mills	SPECIAL TAXES	SPECIAL TAXES	TOTAL TAXES		PAID	WHEN PAID Month Day Year	Number of Receipt	March Settlement 1964	June Settlement 1964	Penalty	November Settlement 1964	Penalty	Collections to First Monday in January 1963	Penalty	Delinquent on First Monday in January 1965	Total Delinquent Tax and Penalty	REMARKS
		Dollars	Dollars	Dollars	Dollars	Dollars	Dollars	$ cts.	$ cts.	$ cts.	$ cts.	$ cts.					$ cts.	$ cts.	$ cts.	$ cts.	$ cts.	$ cts.	$ cts.	$ cts.	$ cts.	
1													1													
2													2													
3													3													
4													4													
5													5													
6													6													
7													7													
8													8													
9													9													
10													10													
11													11													
12													12													
13													13													
14													14													
15													15													
16													16													
17													17													
18													18													
19													19													
20													20													

PLAT OF SOUTH WESTERN SHORE OF WINNIBIGOSHISH LAKE ADJOINING CAMP BLAKELY

KING CAMP

PORTO POINT

LAPLANTE BEACH

PLAT OF EAST SHORE

BIG FOOT BEACH

Assessment Roll and Tax List of Real Property in the Town of Ponto Lake, Cass County, Minnesota, for Taxes for the Year 1963.

Form 5C—BILLS-DAVIS CO., MINNEAPOLIS

* Indicate Type of Property: R-Residential, C-Commercial, I-Industrial, U-Utility, F-Farm, L-Lakeshore, T-Timber, M-Mineral

	In Whose Name Assessed	Description of Property: Subdivision	Sec. or Lot	Town or Block	Reg.	Number of Acres of Land: Acres	100ths	No. School District	Indicate Homestead Yes or No	Agri. or Homestead Rev. Yes or No	Indicate Type of Property	True and Full Valuations: Land Exclusive of Structures and Improvements	Buildings and Other Structures	Machinery Permanently Attached to Real Estate	Total True and Full Value	Assessed Valuations: Rural: Homestead Up to $1,000 20%	Rural: Over $1,000 and Non-Homestead 33⅓%	All Other: Timber Class 3a 20%	All Other: Homestead Up to $4,000 25%	All Other: Over $4,000 and Non-Homestead 40%	All Other: Machinery Permanently Attached to Real Estate 33⅓%	All Other: Seasonal and Recreational Cabins 33⅓%	Total Assessed Value	Total Assessed Value as Equalized by the Board of Review	Final Equalized Value
												Dollars	Dollars	Dollars	Dollars	Dollars	Dollars	Dollars	Dollars	Dollars	Dollars	Dollars	Dollars	Dollars	Dollars
		All of Govt Lot 5 - Sec. 31-137-29																							
1	Blanche M. Almendinger	Block 1 less S.100'						114	no	no	L														
2	Laurence Diener	S.193' of Blk. 1							yes	no	R														
3	Clavern Lawrence, Grace + Calvin Doty	N.200' of S.600' of Blk 1							no	yes	L														
4	Otto W. + Kate Abel	S.393' of Blk. 1 less S.193'							yes	yes	T														
5																									
6																									
7																									
8																									
9																									
10																									
11	Thurston H. + Eva Babb 1/2 int. Harry L. + Myrtle Stutz 1/2 int.	W1/2 of lot St. lying adjacent to Lot 9							no	no	L														
12	Otto W. + Kate Abel	W1/2 of lot St. lying adjacent to Lot 5 + E1/2 of lot St. adjacent to S.393' of Blk 1							no	no	L														
13																									
14	Blanche M. Almendinger	Bal. of lot St. + all of lot Ave.							no	yes	T														
15																									
16																									
17																									
18																									
19																									
20																									

	Sold for Taxes	Valuations by School Districts as Equalized by Department of Taxation: District No. 114 Rate 12 Mills	District No. 114 Rate 12 Mills	District No. Rate Mills	District No. Rate Mills	District No. Rate Mills	Tax Including State Homestead	State Tax on Non-Homestead 1.27 Mills	Special Taxes	Special Taxes	Total Taxes	Paid	When Paid	Number of Receipt	March Settlement 1964	June Settlement 1964	Penalty	November Settlement 1964	Penalty	Collections to First Monday in January 1965	Penalty	Delinquent on First Monday in January 1965	Penalty	Total Delinquent Tax and Penalty	Remarks
	Dollars	Dollars	Dollars	Dollars	Dollars	Dollars	$ cts.	$ cts.	$ cts.	$ cts.	$ cts.		Month Day Year		$ cts.	$ cts.	$ cts.	$ cts.	$ cts.	$ cts.	$ cts.	$ cts.	$ cts.		
1			39				1046	34			1080	1	2nd HALF PAID OCT 13 1963	18503											
													1st HALF PAID MAY 20 1964	1376		540		540								
2			453				1422				1422	2	PAID IN FULL MAY 6 1964	9204		1422									12623
3		102					2480	94			2572	3	PAID IN FULL APR 20 1964	5477		2572									12623
4		14 10					244				244		2nd HALF PAID OCT 21 1963	18653				122							12621
												4	1st HALF PAID APR 30 1964	5689		122									
5																									
6																									
7																									
8																									
9																									
10																									
11			4				108	04			112	11	2nd HALF PAID JUL 2 1963	17160				56							
													1st HALF PAID MAY 29 1964	1382		56									
12			9				242				242	12	2nd HALF PAID OCT 21 1963	18604				121							12621
													1st HALF PAID APR 30 1964	5689		121									
13																									
14		22					534	20			554	14	2nd HALF PAID OCT 13 1963	18503				277							
													1st HALF PAID MAY 20 1964	1376		277									
15																									
16																									
17																									
18																									
19																									
20																									
		4 10	4 62	4 72			2818																		
		124	43	167			3258	150			6226					5110		1116							
		134	105	239			6076																		

Real Estate

CAMP BLANCHE

Assessment Roll and Tax List of Real Property in the Town of Ponto Lake, Cass County, Minnesota, for Taxes for the Year 1963.

Form 5C—HILLSBORO CO., MINNEAPOLIS

* Indicate Type of Property: R-Residential, C-Commercial, I-Industrial, U-Utility, F-Farm, L-Lakeshore, T-Timber, M-Mineral

	IN WHOSE NAME ASSESSED		DESCRIPTION OF PROPERTY: Subdivision	Sec. or Lot	Town or Block	Rng.	Number of Acres of Land (Acres 100ths)	No. School Districts	Indicate Homestead Yes No	Agt. or Seas. Rev. Yes No	* Indicate Type of Property	TRUE AND FULL VALUATIONS: LAND Exclusive of Structures and Improvements	BUILDINGS and Other Structures	MACHINERY Permanently Attached to Real Estate	TOTAL True and Full Value	ASSESSED VALUATIONS: RURAL: Homestead Up to $1,000 20%	Over $1,000 and Non-Homestead 33⅓%	ALL OTHER: Timber Land Class 3a 20%	Homestead Up to $4,000 25%	Over $4,000 and Non-Homestead 40%	MACHINERY Permanently Attached to Real Estate 33⅓%	Seasonal and Recreational Cabins 33⅓%	TOTAL ASSESSED VALUE	Total Assessed Value as Equalized by the Board of Review	FINAL EQUALIZED VALUE
			Camp Blancha				Acres 100ths					Dollars	Dollars	Dollars	Dollars	Dollars	Dollars	Dollars	Dollars	Dollars	Dollars	Dollars	Dollars	Dollars	Dollars
1	Blanche M. Almendinger			1	2			114	No	Yes	L														
2	" "			2					No	Yes	L														
3	" "			3					No	Yes	L														
4	" "			4					No	Yes	L														
5	" "			5					No	Yes	L														
6	" "			6					No	Yes	L														
7	Lawson Grace, Calvin Doty			7					No	Yes	L														
8	Otto W. + Kate Abel			8					No No Yes	No	C														
9	Harry L. + Myrtle R. Stultz ½ int.																								
10	Thurston H. + Eva C. Babb ½ int.			9					No	No	C														
11																									
12																									
13																									
14																									
15																									
16	Harry L. + Myrtle R. Stultz ½ int. Thurston H. + Eva C. Babb ½ int.			1	3				No	No	L														
17																									
18																									
19																									
20																									

	SOLD FOR TAXES	VALUATIONS BY SCHOOL DISTRICTS AS EQUALIZED BY DEPARTMENT OF TAXATION: District No. 114 Rate 24.5 Mills	District No. 114 Rate 24.5 Mills	District No. Rate Mills	District No. Rate Mills	District No. Rate Mills	Tax including State Homestead Mills	State Tax on Non-Homestead 8.47 Mills	SPECIAL TAXES	SPECIAL TAXES	TOTAL TAXES		PAID	WHEN PAID (Month Day Year)	Number of Receipt	March Settlement 1964	June Settlement 1964	Penalty	November Settlement 1964	Penalty	Collections to First Monday in January 1965	Penalty	Delinquent on First Monday in January 1965	Total Delinquent Tax and Penalty	REMARKS
		Dollars	Dollars	Dollars	Dollars	Dollars	$ cts.	$ cts.	$ cts.	$ cts.	$ cts.					$ cts.	$ cts.	$ cts.	$ cts.	$ cts.	$ cts.	$ cts.	$ cts.	$ cts.	
1			33				802	30			832	1	2nd HALF PAID	OCT 1 3 1964											12682
													1st HALF PAID	MAY 2 0 1964											
2			33				802	30			832	2	2nd HALF PAID	OCT 1 3 1964											
													1st HALF PAID	MAY 2 0 1964											
3			33				802	30			832	3	2nd HALF PAID	OCT 1 3 1964	1853										17996
													1st HALF PAID	MAY 2 0 1964											
4			33				802	30			832	4	2nd HALF PAID	OCT 1 3 1964	1376		4298		4298						
													1st HALF PAID	MAY 2 0 1964											
5			176				4280	156			4436	5	2nd HALF PAID	OCT 1 3 1964											
													1st HALF PAID	MAY 2 0 1964											
6			33				802	30			832	6	1st HALF PAID	MAY 2 0 1964											
7			186				4522	166			4688	7	PAID IN FULL	APR 2 8 1964	5477		4688								12623
8				#276									2nd HALF PAID	APR 2 0 1964	9605				6138						
				176			12120	156			12276	8	1st HALF PAID	APR 2 0 1964	5584		6138							17996	12621
9												9													
10				547			14666	488			15154	10	2nd HALF PAID	JUL 2 9 1964	17160		7577		7577						
													1st HALF PAID	MAY 2 9 1964	13868										12624
11												11													
12												12													
13												13													
14												14													
15												15													
16				46			1234	42			1276	16	2nd HALF PAID	JUL 2 9 1964	17160		638		638						
													1st HALF PAID	MAY 2 9 1964	13868										12634
17												17													
18												18													
19												19													
20												20													
			527	#276 - #276 76% - 176 527 + 1045 = 1572			280020 128 12 40832	11.58			41990						23339		18651						

PLAT OF PONTO NORTH SHORE, TOWNSHIP 143 - RANGE 29

KENOE CAMP

PONTO BOLDT

MAPLEWOOD BEACH

PLAT OF EAST SHORE

ALE PINE BEACH

Assessment Roll and Tax List of Real Property in the Town of Ponto Lake

Form 5C · MILLER-DAVIS CO., MINNEAPOLIS

* Indicate Type of Property: R-Residential, C-Commercial, I-Industrial, U-Utility, F-Farm, L-Lakeshore, T-Timber, M-Mineral

IN WHOSE NAME ASSESSED		DESCRIPTION OF PROPERTY: Kinne Camp SUBDIVISION	Sec. or Lot	Town or Block	Rng.	Number of Acres of Land (Acres 100ths)	No. School District	Indicate Homestead Yes or No	Agri. Homestead Yes or No	Indicate Type of Property	TRUE AND FULL VALUATIONS: LAND Exclusive of Structures and Improvements	BUILDINGS and Other Structures	MACHINERY Permanently Attached to Real Estate	TOTAL True and Full Value	ASSESSED VALUATIONS: RURAL: Homestead Up to $4,000 20%	Over $4,000 and Non-Homestead 33⅓%	ALL OTHER: Timber Land Class 3a 20%	Homestead Up to $4,000 25%	Over $4,000 and Non-Homestead 40%	MACHINERY Permanently Attached to Real Estate 33⅓%	Seasonal and Recreational Cabins 33⅓%	TOTAL ASSESSED VALUE	Total Assessed Value as Equalized by the Board of Review	FINAL EQUALIZED VALUE
		Part of lot 5 of L. Sec. 16-139-29									Dollars	Dollars	Dollars	Dollars	Dollars	Dollars	Dollars	Dollars	Dollars	Dollars	Dollars	Dollars	Dollars	Dollars
Stanley W. + Alexander M. Duff	1	E. 133' of N. 155' of	1				114	yes	No	L														
" " "	2		1					yes	No	L														
" " "	3		2					yes	No	L														
Walter L. + Alice S. Chapman	4		3					No	yes	L														
Lee + Ida R. + Walter L. Chapman	5		4					yes	No	L														
Dessa + Cornelius Hipink	6		5					No	yes	L														
Charles Hardy + Rita Blanton Gregory																								
Frederick + Joan Parissiana Gregory	7		6					No	yes	L														
Florence B. Martin + Mary K. Biers	8		7					No	yes	L														
James D. + Ida S. Collinson	9		8					No	yes	L														
Robert D. + Roberta Swanson	10		9					No	yes	L														
Calvin W. + Alice Muir Schmitt	11		10					No	yes	L														
Ralph C. + Ruth Pierce Troup	12		11					No	yes	L														
Frederick + Mamie Hohage	13		12					No	yes	L														
" " "	14		13					No	yes	L														
William + Evelyn M. Scanlon	15		14					No	yes	L														
Cecelia Fiesel	16		15					No	yes	L														
Thomas D. + Frances C. Ferguson	17		16					No	yes	L														
Paul B. Loomis	18		17					No	yes	L														
F. W. Lamberton	19		18					yes	No	L														
	20																							

Set 1

	SOLD FOR TAXES	VALUATIONS BY SCHOOL DISTRICTS AS EQUALIZED BY DEPARTMENT OF TAXATION: District No. 114 Rate 24.5 Mills	Dollars	District No. 114 Rate 24.5 Mills	Dollars	District No. Rate ___ Mills	Dollars	District No. Rate ___ Mills	Dollars	Tax Including State Homestead ___ Mills $ cts.	State Tax on Non-Homestead 6.9 Mills $ cts.	SPECIAL TAXES $ cts.	SPECIAL TAXES $ cts.	TOTAL TAXES $ cts.
1	SOLD FOR TAXES			H 10						268				268
2	SOLD FOR TAXES			H 146						3914				3914
3	SOLD FOR TAXES			H 18						482				482
4				110						2674	98			2772
5				H 134						3592				3592
6			153							4450	164			4614
7			363							8826	324			9150
8			147							3622	132			3754
9			248							6516	240			6756
10			342							8316	306			8622
11			184							4474	164			4638
12			216							5252	192			5444
13			142							3452	126			3578
14			33							802	30			832
15			33							802	30			832
16			138							3356	124			3480
17			147							3622	132			3754
18			132							3210	118			3328
19				H 95						2548				2548
20														
		2442		H 683 / H 443 / 2442						108 04 / 59374 / 70178	2180			72358
		2442		4483	2445									

	PAID	WHEN PAID (Month Day Year)	Number of Receipt	March Settlement 1964 $ cts.	June Settlement 1964 $ cts.	Penalty $ cts.	November Settlement 1964 $ cts.	Penalty $ cts.	Collections to First Monday in January 1965 $ cts.	Penalty $ cts.	Delinquent on First Monday in January 1965 $ cts.	Total Delinquent Tax and Penalty $ cts.	REMARKS
1	1st HALF PAID	AUG 24 1964	17436								1534	147	12978
2	1st HALF PAID	AUG 24 1964					23 32	1 17			1957	21 53	"
3	1st HALF PAID	AUG 24 1964									241	2 65	"
4	PAID IN FULL	MAR 20 1964	5789		2772								12662
5	PAID IN FULL	FEB 28 1964	5633	35 92									12663
6	PAID IN FULL	MAY 11 1964	9453		46 14								12664
7									9150	100 65			12665
8	PAID IN FULL	FEB 28 1964	5634	37 54									12666
9	PAID IN FULL	MAR 30 1964	6491		67 56								12667
10	PAID IN FULL	MAY 11 1964	9474		86 22								12668
11	1st HALF PAID	JUL 2 1964	7161				23 19						12669
12	1st HALF PAID	MAY 5 1964	7283		54 44								12670
13	PAID IN FULL	MAY 25 1964	11721										
	2nd HALF PAID	OCT 31 1964	13436										
14	1st HALF PAID	MAY 5 1964			17 89		17 89					17 89	12671
	2nd HALF PAID	OCT 1 1964	7285										
15	1st HALF PAID	MAY 5 1964			4 16		4 16						"
16	PAID IN FULL	MAY 11 1964	9479		43 12								12672
17	PAID IN FULL	MAY 11 1964											"
18	PAID IN FULL	MAY 18 1964	7753		37 87								12673
19	PAID IN FULL	MAY 12 1964	8313		33 28								12674
20	PAID IN FULL	MAY 6 1964	7206		25 48								12675
				73 46	466 74		68 56				114 82		

Form 5C MILLER-DAVIS CO., MINNEAPOLIS

Assessment Roll and Tax List of Real Property in the Town of Ponto Lake, Cass County, Minnesota, for Taxes for the Year 1963.

• *Indicate Type of Property: R-Residential, C-Commercial, I-Industrial, U-Utility, F-Farm, L-Lakeshore, T-Timber, M-Mineral*

	IN WHOSE NAME ASSESSED	DESCRIPTION OF PROPERTY: SUBDIVISION	Sec. or Lot	Town or Block	Rng.	Number of Acres of Land (Acres 100ths)	No. School District	Indicate Homestead Yes No	Agri. or Seas. Recr. Yes No	• Indicate Type of Property	TRUE AND FULL VALUATIONS: LAND Exclusive of Structures and Improvements	BUILDINGS and Other Structures	MACHINERY Permanently Attached to Real Estate	TOTAL True and Full Value	ASSESSED VALUATIONS: RURAL: Homestead Up to $4,000 20%	RURAL: Over $4,000 and Non-Homestead 33⅓%	ALL OTHER: Timber Class 3a 20%	ALL OTHER: Homestead Up to $4,000 25%	ALL OTHER: Over $4,000 and Non-Homestead 40%	ALL OTHER: Machinery Permanently Attached to Real Estate 33⅓%	ALL OTHER: Seasonal and Recreational Cabins 33⅓%	TOTAL ASSESSED VALUE	Total Assessed Value as Equalized by the Board of Review	FINAL EQUALIZED VALUE
		LOTS 5&4 Sec 9-139-29									Dollars	Dollars	Dollars	Dollars	Dollars	Dollars	Dollars	Dollars	Dollars	Dollars	Dollars	Dollars	Dollars	Dollars
1	Geo. J. Schottler		1	1			114	No	No	L														
2	" "		2					No	No	L														
3	" "		3					No	No	L														
4	" "		4					No	No	L														
5	" "		5					No	No	L														
6	" "		6					No	No	L														
7	" "		7					No	No	L														
8	" "		8					No	No	L														
9																								
10																								
11																								
12																								
13																								
14																								
15																								
16																								
17																								
18																								
19																								
20																								

	SOLD FOR TAXES	VALUATIONS BY SCHOOL DISTRICTS AS EQUALIZED BY DEPARTMENT OF TAXATION: District No. 114 Rate 24 Mills	District No. Rate Mills	District No. Rate Mills	District No. Rate Mills	District No. Rate Mills	District No. Rate Mills	Tax including State Homestead Mills	State Tax on Non-Homestead 8.97 Mills	SPECIAL TAXES	SPECIAL TAXES	TOTAL TAXES	PAID	WHEN PAID (Month Day Year)	Number of Receipt	March Settlement 1964	June Settlement 1964	Penalty	November Settlement 1964	Penalty	Collections to First Monday in January 1965	Penalty	Delinquent on First Monday in January 1965	Total Delinquent Tax and Penalty	REMARKS
		Dollars	Dollars	Dollars	Dollars	Dollars	Dollars	$ cts.	$ cts.	$ cts.	$ cts.	$ cts.				$ cts.	$ cts.	$ cts.	$ cts.	$ cts.	$ cts.	$ cts.	$ cts.	$ cts.	
1		27						724	24			748	PAID IN FULL	MAY 28 1964											12654
2		27						724	24			748	PAID IN FULL	MAY 28 1964											
3		27						724	24			748	PAID IN FULL	MAY 28 1964											
4		27						724	24			748	PAID IN FULL	MAY 28 1964											
5		27						724	24			748	PAID IN FULL	MAY 28 1964	11683		57 84								
6		27						724	24			748	PAID IN FULL	MAY 28 1964											
7		27						724	24			748	PAID IN FULL	MAY 28 1964											
8		27						724	24			748	PAID IN FULL	MAY 28 1964											
9																									
10																									
11																									
12																									
13																									
14																									
15																									
16																									
17																									
18																									
19																									
20																									
		216						17392	192			5784					57 84								

Assessment Roll and Tax List of Real Property in the Town of Ponto Lake

Form 5C HILLER-DAVIS CO., MINNEAPOLIS

* Indicate Type of Property: R-Residential, C-Commercial, I-Industrial, U-Utility, F-Farm, L-Lakeshore, T-Timber, M-Mineral

	IN WHOSE NAME ASSESSED	DESCRIPTION OF PROPERTY: SUBDIVISION	Sec. or Lot	Town or Block	Rng.	Number of Acres of Land (Acres 100ths)	No. School District	Indicate Homestead or No	Agt. or Non-Resd. Rerv. Yes or No	* Indicate Type of Property	TRUE AND FULL VALUATIONS: LAND Exclusive of Structures and Improvements	BUILDINGS and Other Structures	MACHINERY Permanently Attached to Real Estate	TOTAL True and Full Value	ASSESSED VALUATIONS: RURAL: Homestead Up to $4,000 20%	Over $4,000 and Non-Homestead 33⅓%	ALL OTHER: Timber Land Class 3a 20%	Homestead Up to $4,000 25%	Over $4,000 and Non-Homestead 40%	MACHINERY Permanently Attached to Real Estate 33⅓%	Seasonal and Recreational Cabins 33⅓%	TOTAL ASSESSED VALUE	Total Assessed Value as Equalized by the Board of Review	FINAL EQUALIZED VALUE
		Ponto Pt.				Acres					Dollars	Dollars	Dollars	Dollars	Dollars	Dollars	Dollars	Dollars	Dollars	Dollars	Dollars	Dollars	Dollars	Dollars
1	Katie Miller		1	2		114		No	Yes	L														
2	Charles W. Miller		2					No	No	L														
3	Max E. Schattler		3					No	No	L														
4	" "		4					No	No	L														
5	" "		5					No	No	L														
6	George J. Schattler		6					No	No	L														
7	" "		7					No	No	L														
8	Gerald J. Jr. + Shirley Williams		8					No	No	L														
9	" "		9					No	No	L														
10	Edward + Margaret Fullopaf		10					Yes	No	L														
11	E. J. + Inez Sargent		11					No	Yes	L														
12	" " "	S½ of	12					No	Yes	L														
13	Sterling F. Sargent + Lillian Bushey	N½ of	12					No	Yes	L														
14	" " " "		13					No	Yes	L														
15	Guy B. + Blanche A. Williams		14					No	Yes	L														
16	" " "		15 less N. 25'					No	Yes	L														
17	Paul H. + Ola R. Hamrick	N. 25' of	15					Yes	No	L														
18	" "		16																					
19	Wilbur K. + Carl William Gustason		17 less S. 9.7'					Yes	No	L														
20	Paul H. + Ola R. Hamrick	S. 9.7' of	17					Yes	No	L														

Cass County, Minnesota, for Taxes for the Year 1963.

	SOLD FOR TAXES	VALUATIONS BY SCHOOL DISTRICTS AS EQUALIZED BY DEPARTMENT OF TAXATION: District No. 2 Rate 14 Mills	District No. 11 Rate 13 Mills	District No. ___ Rate ___ Mills	District No. ___ Rate ___ Mills	District No. ___ Rate ___ Mills	Tax Including State Homestead ___ Mills	State Tax on Non-Homestead 8.97 Mills	SPECIAL TAXES	SPECIAL TAXES	TOTAL TAXES		PAID	WHEN PAID (Month Day Year)	Number of Receipt	March Settlement 1964	June Settlement 1964	Penalty	November Settlement 1964	Penalty	Collections to First Monday in January 1965	Penalty	Delinquent on First Monday in January 1965	Total Delinquent Tax and Penalty	REMARKS
		Dollars	Dollars	Dollars	Dollars	Dollars	Dollars	$ cts.	$ cts.	$ cts.	$ cts.					$ cts.	$ cts.	$ cts.	$ cts.	$ cts.	$ cts.	$ cts.	$ cts.	$ cts.	
1		132					821.0	118			332.8	1	PAID IN FULL	APR 29 1964	1347										12655
2			30				864	26			83.0	2	PAID IN FULL	APR 29 1964			41.58								"
3			30				864	26			83.0	3	PAID IN FULL	MAY 29 1964											12656
4			30				864	26			83.0	4	PAID IN FULL	MAY 29 1964	3703		249.0								"
5			30				864	26			83.0	5	PAID IN FULL	MAY 29 1964											"
6			30				864	26			83.0	6	PAID IN FULL	MAY 28 1964	10683		83.0								12654
7			30				864	26			83.0	7	PAID IN FULL	MAY 28 1964			83.0								"
8			30				864	26			83.0	8	PAID IN FULL	MAY 8 1964			83.0								12657
9			30				864	26			83.0	9	PAID IN FULL	MAY 8 1964	9476		83.0								"
10			N 138				3720				370.0	10	PAID IN FULL	MAY 6 1964	7209		370.0								12653
11		102					2480	92			257.2	11	PAID IN FULL	APR 29 1964	8514		257.2								
12		12					292	10			30.2	12	PAID IN FULL	APR 29 1964			30.2								"
13		12					292	10			30.2	13	PAID IN FULL	APR 29 1964			30.2								"
14		203					4936	182			511.8	14	PAID IN FULL	APR 29 1964			511.8								"
15		179					4352	160			451.2	15	PAID IN FULL	MAY 12 1964	8311		451.2								12666
16		20					486	18			50.4	16	PAID IN FULL	MAY 12 1964											"
17			N 258				6918				691.8	17	PAID IN FULL	MAY 28 1964	10682		691.8								12619
18												18													"
19			N 158				4236				423.6	19	PAID IN FULL	MAY 29 1964	13677		423.6								12661
20			N 7				188				18.8	20	PAID IN FULL	MAY 28 1964	10682		18.8								12614
		660	4561 - 14561 / 240 - 700				21474																		
		660	4801 - 15261				16048	792			3832.0						3832.0								
							37522																		

Assessment Roll and Tax List of Real Property in the Town of Ponto Lake, Cass County, Minnesota, for Taxes for the Year 1963.

Form 5C · MILLER-DAVIS CO., MINNEAPOLIS

* Indicate Type of Property: R-Residential, C-Commercial, I-Industrial, U-Utility, F-Farm, L-Lakeshore, T-Timber, M-Mineral

	In Whose Name Assessed	Description of Property: Subdivision	Sec. or Lot	Town or Block	Rng.	Number of Acres of Land (Acres 100ths)	No. School District	Indicate Homestead Yes No	Agri. or Resa. Bere. Yes No	* Indicate Type of Property	True and Full Valuations: Land Exclusive of Structures and Improvements (Dollars)	Buildings and Other Structures (Dollars)	Machinery Permanently Attached to Real Estate (Dollars)	Total True and Full Value (Dollars)	Assessed Valuations — Rural: Homestead Up to $4,000 20% (Dollars)	Rural: Over $4,000 and Non-Homestead 33⅓% (Dollars)	All Other: Timber Land Class 3e 20% (Dollars)	All Other: Homestead Up to $4,000 25% (Dollars)	All Other: Over $4,000 and Non-Homestead 40% (Dollars)	All Other: Machinery Permanently Attached to Real Estate 33⅓% (Dollars)	All Other: Seasonal and Recreational Cabins 33⅓% (Dollars)	Total Assessed Value	Total Assessed Value as Equalized by the Board of Review (Dollars)	Final Equalized Value (Dollars)
1	Wilbur K. & Carl William Gustafson	Ponto Pt.	18	2			114	Yes	No	L														
2	George J. Schattler	OUTLOT A					170	Yes	No	L														
3																								
4																								
5																								
6																								
7																								
8																								
9																								
10																								
11																								
12																								
13																								
14																								
15																								
16																								
17																								
18																								
19																								
20																								

	Sold for Taxes	Valuations by School Districts as Equalized by Department of Taxation: District No. Rate Mills	District No. Rate Mills	District No. Rate Mills	District No. Rate Mills	District No. Rate Mills	Tax Including State Homestead Mills	State Tax on Non-Homestead Mills	Special Taxes	Special Taxes	Total Taxes	Paid	When Paid (Month Day Year)	Number of Receipt	March Settlement 1964	June Settlement 1964	Penalty	November Settlement 1964	Penalty	Collections to First Monday in January 1965	Penalty	Delinquent on First Monday in January 1965	Total Delinquent Tax and Penalty	Remarks
	Dollars	Dollars	Dollars	Dollars	Dollars	Dollars	$ cts.	$ cts.	$ cts.	$ cts.	$ cts.				$ cts.	$ cts.	$ cts.	$ cts.	$ cts.	$ cts.	$ cts.	$ cts.	$ cts.	
1			#20				536				536	PAID IN FULL	MAY 9 1964	13677		536								12661
2		142					3452	126			3578	PAID IN FULL	MAY 28 1964	10680		3578								12654
3																								
4																								
5																								
6																								
7																								
8																								
9																								
10																								
11																								
12																								
13																								
14																								
15																								
16																								
17																								
18																								
19																								
20																								
		142	#20 162				536 3452 3988	126			4114					4114								

Form 5-C MILLER-DAVIS CO., MINNEAPOLIS

Assessment Roll and Tax List of Real Property in the Town of Ponto Lake, Cass County, Minnesota, for Taxes for the Year 1963.

* Indicate Type of Property: R-Residential, C-Commercial, I-Industrial, U-Utility, F-Farm, L-Lakeshore, T-Timber, M-Mineral

	IN WHOSE NAME ASSESSED	DESCRIPTION OF PROPERTY: SUBDIVISION (Napanee Beach)	Sec. or Lot	Town or Block	Rng.	Number of Acres of Land (Acres 100ths)	No. School District	Indicate Homestead Yes or No	Agri. Homestead Yes or No	Indicate Type of Property	TRUE AND FULL VALUATIONS: LAND Exclusive of Structures and Improvements	BUILDINGS and Other Structures	MACHINERY Permanently Attached to Real Estate	TOTAL True and Full Value	ASSESSED VALUATIONS: RURAL: Homestead Up to $4,000 20%	RURAL: Over $4,000 and Non-Homestead 33⅓%	ALL OTHER: Timber Land Class 3a 20%	ALL OTHER: Homestead Up to $4,000 25%	ALL OTHER: Over $4,000 and Non-Homestead 40%	ALL OTHER: MACHINERY Permanently Attached to Real Estate 33⅓%	ALL OTHER: Seasonal and Recreational Cabins 33⅓%	TOTAL ASSESSED VALUE	Total Assessed Value as Equalized by the Board of Review	FINAL EQUALIZED VALUE
											Dollars	Dollars	Dollars	Dollars	Dollars	Dollars	Dollars	Dollars	Dollars	Dollars	Dollars	Dollars	Dollars	Dollars
1	Arthur D. & Luella R. Anderson		1				114	Yes	No	R														
2	" " "		2					Yes	No	R														
3	" " "		3					Yes	No	L														
4	J. A. & Neva Holmes		4					Yes	No	C														
5	" " "		5					Yes	No	R														
6	John J. & Marie Ulmann		6					Yes	Yes	L														
7	Claire E. & Evelyn D. Snyder		7					Yes	No	R														
8	" " "		8					Yes	No	L														
9	Arthur D. & Luella R. Anderson		9					Yes	No	C														
10	" " "		10					Yes	No	L														
11	" " "		11					Yes	No	C														
12	" " "		12					Yes	No	L														
13	" " "		13					Yes	No	C														
14	" " "		14					Yes	No	L														
15	" " "		15					Yes	No	L														
16	" " "		16					Yes	No	L														
17	" " "		17					Yes	No	L														
18	" " "		18					Yes	No	L														
19	" " "		19					Yes	No	L														
20	" " "		20					Yes	No	L														

VALUATIONS BY SCHOOL DISTRICTS AS EQUALIZED BY DEPARTMENT OF TAXATION

	SOLD FOR TAXES	District No. 114 Rate 43 Mills	District No. 114 Rate 43 Mills	District No. 114 Rate 43 Mills	District No. ___ Rate ___ Mills	District No. ___ Rate ___ Mills	District No. ___ Rate ___ Mills	Tax Including State Homestead ___ Mills	State Tax on Non-Homestead 8.97 Mills	SPECIAL TAXES	SPECIAL TAXES	TOTAL TAXES		PAID	WHEN PAID (Month Day Year)	Number of Receipt	March Settlement 1964	June Settlement 1964	Penalty	November Settlement 1964	Penalty	Collections to First Monday in January 1965	Penalty	Delinquent on First Monday in January 1965	Total Delinquent Tax and Penalty	REMARKS
		Dollars	Dollars	Dollars	Dollars	Dollars	Dollars	$ cts.	$ cts.	$ cts.	$ cts.	$ cts.					$ cts.	$ cts.	$ cts.	$ cts.	$ cts.	$ cts.	$ cts.	$ cts.	$ cts.	
1				H 15				482				482	1	PAID IN FULL	APR 29 1964	2522		86 06								12626
2				H 288				7722				7722	2	PAID IN FULL	APR 29 1964											"
3				H 18				482				482	3	PAID IN FULL	APR 29 1964											"
4				81				2172	72			2244	4	PAID IN FULL	MAY 13 1964	16819		27 26								12627
5				H 18				482				482	5	PAID IN FULL	MAY 13 1964											"
6			53					2018	74			2092	6	1st HALF PAID	DEC 9 1964	21589		10 46				10 46	84		17913	12628
7				H 18				482				482	7	PAID IN FULL	MAY 21 1964	21773		4 82								12629
8				H 18				482				482	8	PAID IN FULL	MAY 21 1964	21774		4 82								"
9				182				4880	167			5042	9	1st HALF PAID	MAY 29 1964											12630
10				30				804	26			830	10	1st HALF PAID	MAY 29 1964										17997	
11				113				3030	100			3130	11	1st HALF PAID	MAY 29 1964											
12				30				804	26			830	12	1st HALF PAID	MAY 29 1964											
13				108				2896	96			2992	13	1st HALF PAID	MAY 29 1964											
14				30				804	26			830	14	1st HALF PAID	MAY 29 1964											
15				135				3620	120			3740	15	1st HALF PAID	MAY 29 1964	13363		145 87		145 87						
16				30				804	26			830	16	1st HALF PAID	MAY 29 1964											
17				135				3620	120			3740	17	1st HALF PAID	MAY 29 1964											
18				30				804	26			830	18	1st HALF PAID	MAY 29 1964											
19				113				3030	100			3130	19	1st HALF PAID	MAY 29 1964											
20				113				3030	100			3130	20	1st HALF PAID	MAY 29 1964											
				H 375 =	H 375			40350																		
			83	128 =	128			2018	1074			43442						277 84		145 87		10 46				
			83	503 =	503			42368																		

Real Estate | CAMP BLANDINE | PINE CAMP | POINTE POINT | NAPANEE BEACH

Form 5C—MILLER-DAVIS CO., MINNEAPOLIS

Assessment Roll and Tax List of Real Property in the Town of Pokegama Lake, Cass County, Minnesota, for Taxes for the Year 1963.

* Indicate Type of Property: R-Residential, C-Commercial, I-Industrial, U-Utility, F-Farm, L-Lakeshore, T-Timber, M-Mineral

	IN WHOSE NAME ASSESSED	DESCRIPTION OF PROPERTY: SUBDIVISION	Sec. or Lot	Town or Block	Rng.	Number of Acres of Land (Acres 100ths)	No. School District	Indicate Homestead Yes or No	Agr. or Seas. Rec. Yes or No	Indicate Type Property	TRUE AND FULL VALUATIONS: LAND Exclusive of Structures and Improvements	BUILDINGS and Other Structures	MACHINERY Permanently Attached to Real Estate	TOTAL True and Full Value	ASSESSED VALUATIONS: RURAL: Homestead Up to $4,000 20%	RURAL: Over $4,000 and Non-Homestead 33⅓%	ALL OTHER: Timber Land Class 3e 20%	ALL OTHER: Homestead Up to $4,000 25%	ALL OTHER: Over $4,000 and Non-Homestead 40%	ALL OTHER: MACHINERY Permanently Attached to Real Estate 33⅓%	ALL OTHER: Seasonal and Occasional Cabins 33⅓%	TOTAL ASSESSED VALUE	Total Assessed Valuation as Equalized by the Board of Review	FINAL EQUALIZED VALUE
		Napanee Beach									Dollars	Dollars	Dollars	Dollars	Dollars	Dollars	Dollars	Dollars	Dollars	Dollars	Dollars	Dollars	Dollars	Dollars
1	Arthur O. & Luella R. Anderson		21				114	No	No	L														
2	" " "		22					No	No	L														
3																								
4																								
5																								
6																								
7																								
8																								
9																								
10																								
11																								
12																								
13																								
14																								
15																								
16																								
17																								
18																								
19																								
20																								

	SOLD FOR TAXES	VALUATIONS BY SCHOOL DISTRICTS AS EQUALIZED BY DEPARTMENT OF TAXATION: District No. ___ Rate ___ Mills	District No. ___ Rate ___ Mills	District No. 77 Rate 5.4 Mills	District No. ___ Rate ___ Mills	District No. ___ Rate ___ Mills	District No. ___ Rate ___ Mills	Tax Including State Homestead ___ Mills	State Tax on Non-Homestead 8.9 Mills	SPECIAL TAXES	SPECIAL TAXES	TOTAL TAXES		PAID	WHEN PAID Month Day Year	Number of Receipt	March Settlement 1964	June Settlement 1964	Penalty	November Settlement 1964	Penalty	Collections to First Monday in January 1965	Penalty	Delinquent on First Monday in January 1965	Total Delinquent Tax and Penalty	REMARKS
		Dollars	Dollars	Dollars	Dollars	Dollars	Dollars	$ cts.	$ cts.	$ cts.	$ cts.	$ cts.					$ cts.	$ cts.	$ cts.	$ cts.	$ cts.	$ cts.	$ cts.	$ cts.	$ cts.	
1				97				2654	88			2742	1	2nd HALF PAID OCT 7 1964 / HALF PAID MAY 29 1964	1964											
2				113				3080	100			3180	2	2nd HALF PAID OCT 7 1964 / HALF PAID MAY 29 1964	1964			2936		2936					17777	12630
3													3													"
4													4													
5													5													
6													6													
7													7													
8													8													
9													9													
10													10													
11													11													
12													12													
13													13													
14													14													
15													15													
16													16													
17													17													
18													18													
19													19													
20													20													
				212				5684	188			5872						2936		2936						

Real Estate | POINTE POINTE SHORE | PROGRESS 1st ADD'N TO EAST SHORE | SNODGRASS 1st ADD'N | BAY OF EAST SHORE | BIG FORK BEACH

Form 5C—HILLS-DAVIS CO., MINNEAPOLIS

Assessment Roll and Tax List of Real Property in the Town of Pond Lake, Cass County, Minnesota, for Taxes for the Year 1963.

* Indicate Type of Property: R-Residential, C-Commercial, I-Industrial, U-Utility, F-Farm, L-Lakeshore, T-Timber, M-Mineral

	IN WHOSE NAME ASSESSED	DESCRIPTION OF PROPERTY: SUBDIVISION	Sec. or Lot	Town or Block	Rng.	Number of Acres of Land (Acres 100ths)	No. School District	Indicate Homestead Yes or No	Agri. Year or No	Indicate Type Property	TRUE AND FULL VALUATIONS: LAND Exclusive of Structures and Improvements (Dollars)	BUILDINGS and Other Structures (Dollars)	MACHINERY Permanently Attached to Real Estate (Dollars)	TOTAL True and Full Value (Dollars)	ASSESSED VALUATIONS: Homestead Up to $4,000 20% (Dollars)	RURAL: Over $4,000 and Non-Homestead 33⅓% (Dollars)	ALL OTHER: Timber Land Class 3e 20% (Dollars)	Homestead Up to $4,000 25% (Dollars)	Over $4,000 and Non-Homestead 40% (Dollars)	MACHINERY Permanently Attached to Real Estate 33⅓% (Dollars)	Seasonal and Recreational Cabins 33⅓% (Dollars)	TOTAL ASSESSED VALUE (Dollars)	Total Assessed Value as Equalized by the Board of Review (Dollars)	FINAL EQUALIZED VALUE (Dollars)
		PLAT of East Shore																						
		Part of lot 4 Sec. 12-137-29																						
1	Denver S. + Dorothy C. Baldwin		1				114	No	Yes	L														
2	" " "		2					No	Yes	L														
3	" " "		3					No	Yes	L														
4	Fred J. + Cecelia A. Ring		4					Yes	No	R														
5	" "		5					Yes	No	R														
	~~Ines + Alma Christopher~~																							
6	Frank E. + Wenneped J. Tibbetts		6					No	No	L														
7	" "		7					No	No	L														
8	Charles H. + Lillie D. Brown		8					No	Yes	L														
9	" " "		9					No	Yes	L														
10	" " "		10					No	Yes	L														
11	" " "	S½ of	11					No	Yes	L														
12	Neil + Lillian Cherry		12					No	Yes	L														
13	" " "		13					No	No	L														
14	Addie E. + Melvin C. Woodworth		14					No	Yes	L														
15	" " "		15					No	Yes	L														
16	" " "		16					No	Yes	L														
17	" " "		17					No	Yes	L														
18	Bernhardt J. + Ivy J. Hansen		18					No	Yes	L														
19	" "		19					No	Yes	L														
20	Neil + Lillian Cherry	N½ of	11					No	Yes	L														

	SOLD FOR TAXES	VALUATIONS BY SCHOOL DISTRICTS AS EQUALIZED BY DEPARTMENT OF TAXATION: District No. 114 Rate 34.5 Mills	District No. 114 Rate 34.5 Mills	District No. 114 Rate 34.5 Mills	District No. ___ Rate ___ Mills	District No. ___ Rate ___ Mills	District No. ___ Rate ___ Mills	Tax including State Homestead 19.7 Mills	State Tax on Non-Homestead 19.7 Mills	SPECIAL TAXES	SPECIAL TAXES	TOTAL TAXES		PAID	WHEN PAID (Month Day Year)	Number of Receipt	March Settlement 1964	June Settlement 1964	Penalty	November Settlement 1964	Penalty	Collections to First Monday in January 1965	Penalty	Delinquent on First Monday in January 1965	Penalty	Total Delinquent Tax and Penalty	REMARKS
		Dollars	Dollars	Dollars	Dollars	Dollars	Dollars	$ cts.	$ cts.	$ cts.	$ cts.	$ cts.					$ cts.	$ cts.	$ cts.	$ cts.	$ cts.	$ cts.	$ cts.	$ cts.	$ cts.		
1		20						486	20			506	1	2nd HALF PAID	OCT 3 1 1964											12640	
														1st HALF PAID	MAY 5 1964												
2		122						2966	108			3074	2	2nd HALF PAID	OCT 3 1 1964	2963											
														1st HALF PAID	MAY 5 1964	1334		2043		2043						17905	"
3		20						486	20			506	3	2nd HALF PAID	OCT 3 1 1964												"
														1st HALF PAID	MAY 5 1964												
4			14 15					432				432	4	PAID IN FULL	MAY 8 1964	9368		432								12641	
5			4 174					5202				5202	5	PAID IN FULL	MAY 8 1964			5202									"
6			23					616	20			636	6	PAID IN FULL	APR 7 1964	4466		636								12642	
7			23					616	20			636	7	PAID IN FULL	APR 7 1964			636									"
8		104						2528	94			2622	8	2nd HALF PAID	OCT 1 0 1964											12643	
														2nd HALF PAID	MAY 5 1964												
9		20						486	18			504	9	1st HALF PAID	MAY 5 1964	18821		19 40		19 40						17906	"
														2nd HALF PAID	OCT 1 0 1964	7208											
10		20						486	18			504	10	1st HALF PAID	MAY 5 1964												"
														2nd HALF PAID	OCT 1 0 1964												
11		10						244	08			252	11	1st HALF PAID	MAY 5 1964												"
12		107						2602	96			2698	12	PAID IN FULL	APR 1 0 1964	6754		2698								12644	
13			23					616	20			636	13	PAID IN FULL	APR 1 0 1964			636									"
14		75						1824	66			1890	14	2nd HALF PAID	OCT 1 1964												
														1st HALF PAID	MAY 18 1964	19183											
15		381						9264	340			9604	15	2nd HALF PAID	OCT 1 1964											12645	
														1st HALF PAID	MAY 18 1964											17904	"
16		20						486	18			504	16	2nd HALF PAID	OCT 1 1964	7750		62 51		62 51							"
														1st HALF PAID	MAY 18 1964												
17		20						486	18			504	17	2nd HALF PAID	OCT 1 1964												"
														1st HALF PAID	MAY 18 1964												
18		20						486	18			504	18	PAID IN FULL	MAY 26 1964	10469		504								12646	
19		234						5670	208			5878	19	PAID IN FULL	MAY 26 1964			58 78									"
20		10						244	08			252	20	PAID IN FULL	APR 1 0 1964	6754		252								12647	
			H 209 = M 287					14521																			
	1183		69 = 1252					25374	1116			37332						27098		10234							
			278 = 1461					36216																			

Form 5C HILLER-DAVIS CO., MINNEAPOLIS

Assessment Roll and Tax List of Real Property in the Town of Foino Lake, Cass County, Minnesota, for Taxes for the Year 1963.

* Indicate Type of Property: R-Residential, C-Commercial, I-Industrial, U-Utility, F-Farm, L-Lakeshore, T-Timber, M-Mineral

	IN WHOSE NAME ASSESSED	DESCRIPTION OF PROPERTY: SUBDIVISION	Sec. or Lot	Town or Block	Rng.	Number of Acres of Land (Acres 300ths)	No. School District	Indicate Home-stead Yes or No	Agri. Home-stead Yes or No	Indicate Type Property	TRUE AND FULL VALUATIONS: LAND Exclusive of Structures and Improvements	BUILDINGS and Other Structures	MACHINERY Permanently Attached to Real Estate	TOTAL True and Full Value	ASSESSED VALUATIONS: RURAL: Homestead Up to $4,000 20%	RURAL: Over $4,000 and Non-Homestead 33⅓%	ALL OTHER: Timber Land Class 3a 20%	ALL OTHER: Homestead Up to $4,000 25%	ALL OTHER: Over $4,000 and Non-Homestead 40%	ALL OTHER: MACHINERY Permanently Attached to Real Estate 33⅓%	ALL OTHER: Seasonal and Recreational Cabins 33⅓%	TOTAL ASSESSED VALUE	Total Assessed Value as Equalized by the Board of Review	FINAL EQUALIZED VALUE	REMARKS
											Dollars	Dollars	Dollars	Dollars	Dollars	Dollars	Dollars	Dollars	Dollars	Dollars	Dollars	Dollars	Dollars	Dollars	
		PLAT OF East Shore																							
1	Martin & Marion D. Wolbril		20				114	no	Res	L															12647
2	" " "		21					no	Res	L															"
3	" " "		22					no	Res	L															"
4	" " "		23					no	Res	L															17447
5	" " "		24					no	Res	L															"
6	" " "		25					no	Res	L															"
7	Robert W. & Ruth Alice Alvin		26					no	Res	L															"
8	" " " "		27					no	Res	L															12648
9	Marion F. Bartholomew		28					no	Res	L															"
10	~~Fred H. & Marion F. Bartholomew~~		29					no	Res	L															"
11	" " "		30					no	Res	L															12649
12	" " "		31					no	Res	L															"
13	" " "		32					no	Res	L															"
14	" " "		33					no	Res	L															"
15	George A. & Margarie L. Pang		34					no	Res	L															"
16	" " "		35					no	Res	L															12650
17	Leon O. Smith		36					no	Res	L															"
18	" " "		37					no	Res	L															"
19	Ernest Nor & Ellen Boyd Bigelow ~~Ward F. Boyd~~		38					no	Res	L															12651
20	" " " "		39					no	Res	L															"

	SOLD FOR TAXES	VALIDATIONS BY SCHOOL DISTRICTS AS EQUALIZED BY DEPARTMENT OF TAXATION: District No. 2 Rate 12 Mills	District No. 114 Rate 12 Mills	District No. 114 Rate 12 Mills	District No. Rate Mills	District No. Rate Mills	Tax Including State Homestead Mills	State Tax on Non-Homestead 19½ Mills	SPECIAL TAXES	SPECIAL TAXES	TOTAL TAXES		PAID	WHEN PAID (Month Day Year)	Number of Receipt	March Settlement 1964	June Settlement 1964	Penalty	November Settlement 1964	Penalty	Collections to First Monday in January 1965	Penalty	Delinquent on First Monday in January 1965	Total Delinquent Tax and Penalty
		Dollars	Dollars	Dollars	Dollars	Dollars	$ cts.	$ cts.	$ cts.	$ cts.	$ cts.						$ cts.	$ cts.	$ cts.	$ cts.	$ cts.	$ cts.	$ cts.	$ cts.
1			20				486	18			504	1	2nd HALF PAID SEP 16 1964 1st HALF PAID MAY 8 1964											
2			20				486	18			504	2	2nd HALF PAID SEP 16 1964 1st HALF PAID MAY 8 1964											
3			20				486	18			504	3	2nd HALF PAID SEP 16 1964 1st HALF PAID MAY 8 1964	9718			463		46 38					
4			268				6516	240			6756	4	2nd HALF PAID SEP 16 1964 1st HALF PAID MAY 8 1964	9379										
5			20				486	18			504	5	2nd HALF PAID SEP 16 1964 1st HALF PAID MAY 8 1964											
6			20				486	18			504	6	1st HALF PAID MAY 8 1964											
7			30				730	26			756	7	2nd HALF PAID OCT 27 1964 1st HALF PAID MAY 27 1964											
8			498				12108	444			12552	8	2nd HALF PAID OCT 27 1964 1st HALF PAID MAY 27 1964	19664 19584			69 66		6986					
9			20				486	18			504	9	2nd HALF PAID OCT 27 1964 1st HALF PAID MAY 27 1964											
10			20				486	18			504	10	PAID IN FULL MAY 29 1964											
11			20				486	18			504	11	PAID IN FULL MAY 29 1964											
12			476				11572	424			11996	12	PAID IN FULL MAY 29 1964	12685			140 12							
13			20				486	18			504	13	PAID IN FULL MAY 29 1964											
14			20				486	18			504	14	PAID IN FULL MAY 29 1964											
15			134				3258	120			3378	15	PAID IN FULL APR 29 1964				33 78							
16			20				486	18			504	16	PAID IN FULL APR 29 1964	5520			5 04							
17			290				7050	258			7308	17	PAID IN FULL APR 29 1964				73 08							
18			20				486	18			504	18	PAID IN FULL APR 29 1964	8499			5 04							
19				204			5470	1821			5621	19	PAID IN FULL JUN 15 1964	14617					56 21					
20			18				438	16			454	20	PAID IN FULL JUN 15 1964						4 54					
							5470																	
			1954 + 204 = 2158				47504	1926			54900						372 50		176 50					
							52974																	

Form 5-C MILLER-DAVIS CO., MINNEAPOLIS

Assessment Roll and Tax List of Real Property in the Town of Pond Lake, Cass County, Minnesota, for Taxes for the Year 1963.

* Indicate Type of Property: R-Residential, C-Commercial, I-Industrial, U-Utility, F-Farm, L-Lakeshore, T-Timber, M-Mineral

	In Whose Name Assessed	Description of Property: Subdivision	Sec. or Lot	Town or Block	Rng.	Number of Acres of Land (Acres 100ths)	No. School District	Indicate Homestead Yes or No	Agri. or Resa. Resa. Yes or No	Indicate Type Property	True and Full Valuations: Land Exclusive of Structures and Improvements (Dollars)	Buildings and Other Structures (Dollars)	Machinery Permanently Attached to Real Estate (Dollars)	Total True and Full Value (Dollars)	Assessed Valuations: Rural: Homestead Up to $4,000 20% (Dollars)	Rural: Over $4,000 and Non-Homestead 33⅓% (Dollars)	All Other: Timber Land Class 3a 20% (Dollars)	All Other: Homestead Up to $4,000 25% (Dollars)	All Other: Over $4,000 and Non-Homestead 40% (Dollars)	All Other: Machinery Permanently Attached to Real Estate 33⅓% (Dollars)	All Other: Seasonal and Recreational Cabins 33⅓% (Dollars)	Total Assessed Value (Dollars)	Total Assessed Value as Equalized by the Board of Review (Dollars)	Final Equalized Value (Dollars)
1	Arthur M. + Wilma A. Boettiger Ernest D. + Ellen Boyd Bigelow Ward L. Gospel	PLAT OF East Shore	40	has sold		114	no	yes	L															
2	A piece of lot 40 - 219.2 ft. Sell cabin thereon & lot 40 - thence to piece of reg.						no	no	L															
3																								
4																								
5																								
6	Ruth Lyon Lowell		41				no	yes	L															
7	E. L. + Evangeline S. Maynard		42				no	no	L															
8	" "		43				no	yes	L															
9	~~Fred H. + Marion F. Bartholomew~~	OUTLOT A					no	no	L															
10																								
11																								
12																								
13																								
14																								
15																								
16																								
17																								
18																								
19																								
20																								

	Sold for Taxes	Valuations by School Districts as Equalized by Department of Taxation: District No. 114 Rate 24.2 Mills (Dollars)	District No. 114 Rate 24.2 Mills (Dollars)	District No. 114 Rate 24.2 Mills (Dollars)	District No. ___ Rate ___ Mills (Dollars)	District No. ___ Rate ___ Mills (Dollars)	District No. ___ Rate ___ Mills (Dollars)	Tax Including State Homestead Mills ($ cts.)	State Tax on Non-Homestead 8.7 Mills ($ cts.)	Special Taxes ($ cts.)	Special Taxes ($ cts.)	Total Taxes ($ cts.)	Paid	When Paid (Month Day Year)	Number of Receipt	March Settlement 1964 ($ cts.)	June Settlement 1964 ($ cts.)	Penalty ($ cts.)	November Settlement 1964 ($ cts.)	Penalty ($ cts.)	Collections to First Monday in January 1965 ($ cts.)	Penalty ($ cts.)	Delinquent on First Monday in January 1965 ($ cts.)	Total Delinquent Tax and Penalty ($ cts.)	Remarks
1		310						7538	276			7814	2nd HALF PAID 1st HALF PAID	OCT 21 1964 MAY 14 1964	13687 13647		39.07		39.07						17931 12801
2			8					214	08			222	PAID IN FULL	JUN 15 1964	13612				222						12603
3																									
4																									
5																									
6	SOLD FOR TAXES	230						5592	206			5798	1st HALF PAID 2nd HALF PAID	MAY 29 1964 OCT 21 1964	13650 2276		2899						2899		17916 12662
7		212						5154	190			5344	1st HALF PAID 2nd HALF PAID	FEB 1 0 1964 OCT 21 1964	13684 2276	5205			5205						17931 12653
8		201						4886	180			5066	1st HALF PAID	FEB 10 1964	13685										"
9	SOLD FOR TAXES		17					456	16			472	PAID IN FULL	MAY 20 1964	13685		472								12649
10																									
11																									
12																									
13																									
14																									
15																									
16																									
17																									
18																									
19																									
20																									
		963	25 = 988					670 23170 23840	876			24716				5205	7278		9334				2899		

Real Estate | Camp Blackmer | Kinney Camp | Porto Point | Alliance Beach | Plat of East Shore

Plat of Porto Point Shore | Shorelines 1st Addn to Co | Plat of East Shore | Shorelines 2nd Addn to Co | Kinney Point | Alliance Beach | Lot Park Beach

Form 5C MILLER-DAVIS CO., MINNEAPOLIS

Assessment Roll and Tax List of Real Property in the Town of Pine Beach, Cass County, Minnesota, for Taxes for the Year 1963.

* Indicate Type of Property: R-Residential, C-Commercial, I-Industrial, U-Utility, F-Farm, L-Lakeshore, T-Timber, M-Mineral

	IN WHOSE NAME ASSESSED		DESCRIPTION OF PROPERTY: SUBDIVISION	Sec. or Lot	Town or Block	Rge.	Number of Acres of Land (Acres 100ths)	No. School District	Indicate Homestead Yes No	Agricultural Homestead Yes No	* Indicate Type Property	TRUE AND FULL VALUATIONS: LAND Exclusive of Structures and Improvements	BUILDINGS and Other Structures	MACHINERY Permanently Attached to Real Estate	TOTAL True and Full Value	ASSESSED VALUATIONS: RURAL: Homestead Up to $4,000 20%	RURAL: Over $4,000 and Non-Homestead 33⅓%	ALL OTHER: Timber Land Class 3a 20%	ALL OTHER: Homestead Up to $4,000 25%	ALL OTHER: Over $4,000 and Non-Homestead 40%	MACHINERY Permanently Attached to Real Estate 33⅓%	Seasonal and Recreational Cabins 33⅓%	TOTAL ASSESSED VALUE	Total Assessed Value as Equalized by the Board of Review	FINAL EQUALIZED VALUE
			Pine Beach																						
			PART of lot 3. Sec. 27. 139.29																						
	W. I. + Mary Ann Lenselin	1		1				114	No	No	L														
	" " " "	2		2					No	No	L														
	Frank H. + Freida E. Bell	3		3 less S. 75'					No	No	L														
	Nick + Viola Barmann	4		S. 75' of 3					No	Yes	L														
	Frank H. + Freida E. Bell	5		4					No	Yes	L														
	Gerald P. + Judith C. Anderson, et al	6		5					No	Yes	L														
	Harry E. + Freida C. Cullen	7		6					No	Yes	L														
	" " "	8		7					No	Yes	L														
	William + Martha M. Boyken	9		8					No	Yes	L														
	Arvid H. + Marguerite L. Berg	10		9					No	No	L														
	Glenn J. + Irene E. Sines	11		10					No	No	C														
	" " "	12		11					No	No	L														
	" " "	13		12					No	No	L														
	" " "	14		13					No	No	C														
	" " "	15		14					Yes	No	L														
	" " "	16		15					No	No	C														
	" " "	17		16					No	No	L														
	" " "	18		17					Yes	No	L														
	William H. + Marian Lewson	19		18					No	Yes	L														
	Hulbert and Christine Donaldson	20	Rest of Lot 1.																						

	SOLD FOR TAXES	VALUATIONS BY SCHOOL DISTRICTS AS EQUALIZED BY DEPARTMENT OF TAXATION: District No. 117 Rate 12 Mills	District No. 117 Rate 12 Mills	District No. ___ Rate ___ Mills	District No. ___ Rate ___ Mills	District No. ___ Rate ___ Mills	Tax Including State Homestead ___ Mills	State Tax on Non-Homestead 4½ Mills	SPECIAL TAXES	SPECIAL TAXES	TOTAL TAXES	PAID	WHEN PAID (Month Day Year)	Number of Receipt	March Settlement 1964	June Settlement 1964	Penalty	November Settlement 1964	Penalty	Collections to First Monday in January 1965	Penalty	Delinquent on First Monday in January 1965	Total Delinquent Tax and Penalty	REMARKS
		Dollars	Dollars	Dollars	Dollars	Dollars	$ cts.	$ cts.	$ cts.	$ cts.	$ cts.				$ cts.	$ cts.	$ cts.	$ cts.	$ cts.	$ cts.	$ cts.	$ cts.	$ cts.	
1			H 308 108				11154	96			11250	PAID IN FULL	APR 9 1964	6787		11250								17998 12676
2			H 980				26276				26276	Balance Paid	OCT 10 1964	18591				13091						"
												Part Paid	JUN 1 1964	13763		13185								
3			23				616	20			636	2nd HALF PAID	SEP 10 1964	17761										
												1st HALF PAID	MAY 15 1964	11130		318		318					17999 12677
4	311						7562	278			7840	PAID IN FULL	MAY 27 1964	10592		7840								12678
												2nd HALF PAID	SEP 10 1964	19801										
5	139						3380	124			3504	1st HALF PAID	MAY 15 1964	11130		1752		1752					17999 12677
6	98						2382	88			2470	PAID IN FULL	MAY 25 1964	10348		2470								12679
7	93						2262	87			2349										2344	2378		12680
8	163						3964	146			4110										4110	4521		"
9	251						6102	224			6326	PAID IN FULL	FEB 10 1964	1653	6326									12682
10			36				966	32			998	PAID IN FULL	APR 29 1964	8506		998								12683
11			102				2734	92			2826	2nd HALF PAID	AUG 5 1964											12889
												1st HALF PAID	MAY 29 1964											
12			108				2816	94			2910	2nd HALF PAID	AUG 5 1964											"
												1st HALF PAID	MAY 29 1964											
13			102				2734	92			2826	2nd HALF PAID	AUG 5 1964											"
												1st HALF PAID	MAY 29 1964											
14			146				3914	130			4044	2nd HALF PAID	AUG 5 1964											"
												1st HALF PAID	MAY 29 1964	17333										
15			H 239				6408				6408	2nd HALF PAID	AUG 5 1964	13863		13086		13086						"
												1st HALF PAID	MAY 29 1964											
16			122				3272	108			3380	2nd HALF PAID	AUG 5 1964											"
												1st HALF PAID	MAY 29 1964											
17			116				3110	104			3214	2nd HALF PAID	AUG 5 1964											"
												1st HALF PAID	MAY 29 1964											
18			H 21				564				564	2nd HALF PAID	AUG 5 1964											"
												1st HALF PAID	MAY 29 1964											
19	24						706	26			732	PAID IN FULL	MAY 15 1964	11129		732								12684
20																								
			H 2548 - 704				64564																	
	1284		860 1944				26358	1736			92658				6326	51631		28247			6454			
	1284		348 = 349				90922																	

Form 5C HILLS-DAVIS CO., MINNEAPOLIS

Assessment Roll and Tax List of Real Property in the Town of Pond Lake, Cass County, Minnesota, for Taxes for the Year 1963.

* Indicate Type of Property: R-Residential, C-Commercial, I-Industrial, U-Utility, F-Farm, L-Lakeshore, T-Timber, M-Mineral

	In Whose Name Assessed	Description of Property: Subdivision	Sec. or Lot	Town or Block	Rng.	Number of Acres of Land (Acres 100ths)	No. School District	Indian Homestead Yes or No	Agricultural Reservation Yes or No	Indian Type of Property	True and Full Valuations: Land Exclusive of Structures and Improvements (Dollars)	Buildings and Other Structures (Dollars)	Machinery Permanently Attached to Real Estate (Dollars)	Total True and Full Value (Dollars)	Assessed Valuations, Rural: Homestead Up to $4,000 20% (Dollars)	Over $4,000 and Non-Homestead 33⅓% (Dollars)	Timber Class 2a 20% (Dollars)	All Other: Homestead Up to $4,000 25% (Dollars)	Over $4,000 and Non-Homestead 40% (Dollars)	Machinery Permanently Attached to Real Estate 33⅓% (Dollars)	Seasonal and Recreational Cabins 33⅓% (Dollars)	Total Assessed Value (Dollars)	Final Equalized Value (Dollars)
1	Charles J. Denhoff	Ada Pine Beach	19				114	No	Yes	L													
2	" "		20					No	Yes	L													
3	" "		21					No	Yes	L													
4	Hollis L. Johnson		22					No	Yes	L													
5	" "		23					No	Yes	L													
6	Ernest F. + Meg Kearnes Wilkie		24					No	Yes	L													
7	" " " "		25					No	Yes	L													
8	Arthur T. + Bernadette V. Olson		26					No	Yes	R													
9	" " "		27					No	No	R													
10	" " "		28					No	No	R													
11																							
12																							
13																							
14																							
15																							
16																							
17																							
18																							
19																							
20																							

	Validations by School Districts as Equalized by Department of Taxation: District No. / Rate (Mills)	Sold for Taxes (Dollars)	Tax Including State Homestead (Dollars)	State Tax on Non-Homestead 1961	Special Taxes	Special Taxes	Total Taxes	Paid	When Paid (Month Day Year)	Number of Receipt	March Settlement 1964	June Settlement 1964	Penalty	November Settlement 1964	Penalty	Collections to First Monday in January 1965	Penalty	Delinquent on First Monday in January 1965	Penalty	Total Delinquent Tax and Penalty	Remarks
1	District No. 114 Rate 13 Mills	117	2844	104			2948	2nd HALF PAID MAY 8 1964													12687
2	District No. 114 Rate 13 Mills	117	2844	104			2948	1st HALF PAID MAY 8 1964	17797			70 32		70 32							12686
3	District No. 114 Rate 13 Mills	324	7878	290			8168	1st HALF PAID MAY 8 1964	17797												"
4	District No. 114 Rate 13 Mills	24	584	22			606	PAID IN FULL MAY 1 1964	17862			34 80									12686
5	District No. 114 Rate 13 Mills	114	2772	102			2874	PAID IN FULL MAY 1 1964	17862												"
6	District No. 114 Rate 13 Mills	24	584	22			606	2nd HALF PAID NOV. 17 1964	21468												12687
7	District No. 114 Rate 13 Mills	158	3842	140			3982	1st HALF PAID MAY 29 1964	21663			29 94				22 94	1 83				"
8	District No. 114 Rate 13 Mills	171	4644	170			4814	2nd HALF PAID NOV. 17 1964	21468					24 07							12688
9	75		2010	66			2076	1st HALF PAID MAY 29 1964	17864			24 07		10 38							"
10	27		724	24			748	2nd HALF PAID OCT. 5 1964	3674			10 38		3 74							"
11								1st HALF PAID MAY 29 1964				3 74									"
12																					
13																					
14																					
15																					
16																					
17																					
18																					
19																					
20																					
	1069 + 102 = 1171		2734 / 25472 / 28726	1044			29770					166 25		102 51		22 94					

Assessment Roll and Tax List of Real Property in the Town of Ponto Lake, Cass County, Minnesota, for Taxes for the Year 1963.

Form 5C MILLER-DAVIS CO., MINNEAPOLIS

* Indicate Type of Property: R-Residential, C-Commercial, I-Industrial, U-Utility, F-Farm, L-Lakeshore, T-Timber, M-Mineral

	IN WHOSE NAME ASSESSED	DESCRIPTION OF PROPERTY: Subdivision	Sec. or Lot	Town or Block	Rng.	Number of Acres of Land (Acres 100ths)	No. School District	Indicate Homestead Yes or No	Agricultural Reserve Yes or No	* Indicate Type of Property	TRUE AND FULL VALUATIONS: LAND Exclusive of Structures and Improvements	BUILDINGS and Other Structures	MACHINERY Permanently Attached to Real Estate	TOTAL True and Full Value	ASSESSED VALUATIONS: RURAL: Homestead Up to $4,000 20%	Over $4,000 and Non-Homestead 33⅓%	ALL OTHER: Timber Land Class 2a 20%	Homestead Up to $4,000 25%	Over $4,000 and Non-Homestead 40%	MACHINERY Permanently Attached to Real Estate 33⅓%	Seasonal and Recreational Cabins 33⅓%	TOTAL ASSESSED VALUE	Total Assessed Value as Equalized by the Board of Review	FINAL EQUALIZED VALUE
		Govt. Lot 4, Sec. 3-139-29									Dollars	Dollars	Dollars	Dollars	Dollars	Dollars	Dollars	Dollars	Dollars	Dollars	Dollars	Dollars	Dollars	Dollars
1	Grace Josephine Nelson		1				114	Yes	No	R												11239		
2	Ethel May Barber		2					No	Yes	L														
3	Frank C. + Dorothy Reinisch ~~Govt. Lot 4 + Gladys Jensen 32 ac.~~		3					No	Yes	L														
4	Wallace K. + Bessie M. Groves		4					No	Yes	L														
5	Claude A. + Irene C. Wilson		5					No	Yes	L														
6	Chas. L. + Jennie D. Musselman		6					No	Yes	L														
7	Jay L. + Dagmar Fisher		7					No	Yes	L														
8	Thomas R. + Ida Hauck Huston		8					No	Yes	L														
9	Mabel K. Matthews	E½ of	9					No	Yes	L														
10	Thomas R. + Ida Hauck Huston	W½ of	9					No	Yes	L														
11	Mabel K. Matthews		10					No	Yes	L														
12	Frank E. + Emma M. Seeley		11					No	Yes	L														
13	Lester A. + Grace Stiles		12					No	Yes	L														
14																								
15																								
16																								
17																								
18																								
19																								
20																								

	SOLD FOR TAXES	VALUATIONS BY SCHOOL DISTRICTS AS EQUALIZED BY DEPARTMENT OF TAXATION: District No. 114 Rate 13 Mills	District No. 114 Rate 13 Mills	District No. Rate Mills	District No. Rate Mills	District No. Rate Mills	Tax Including State Homestead Mills	State Tax on Non-Homestead 8.45 Mills	SPECIAL TAXES	SPECIAL TAXES	TOTAL TAXES
	Dollars	Dollars	Dollars	Dollars	Dollars	Dollars	$ cts.	$ cts.	$ cts.	$ cts.	$ cts.
1		~~317~~ 239					6408	284			6408
2		464					11282	414			11696
3		275					6686	246			6932
4		203					4936	182			5118
5		276					6664	240			6904
6		216					5106	188			5294
7		327					7950	292			8242
8		231					5616	206			5822
9		23					560	20			580
10		23					560	20			580
11		168					4084	150			4234
12		215					5228	192			5420
13		246					5980	220			6200
14											
15											
16											
17											
18											
19											
20											
		~~277~~ 239					6408				733 30
							~~64552~~				
							70960				

	PAID	WHEN PAID (Month Day Year)	Number of Receipt	March Settlement 1964	June Settlement 1964	Penalty	November Settlement 1964	Penalty	Collections to First Monday in January 1965	Penalty	Delinquent on First Monday in January 1965	Total Delinquent Tax and Penalty	REMARKS
				$ cts.	$ cts.	$ cts.	$ cts.	$ cts.	$ cts.	$ cts.	$ cts.	$ cts.	
1	PAID IN FULL 2nd HALF PAID	MAR 20 1964 OCT 31 1964	6375 10142		6408								12721
2	1st HALF PAID	MAY 29 1964	13650		5848		5848					179.2	12722
3	PAID IN FULL	MAY 18 1964	7941		6932								12723
4	PAID IN FULL	MAY 5 1964	7029		5118								12724
5	PAID IN FULL	MAY 18 1964	7954		6904								12725
6											5294	5823	12726
7	PAID IN FULL	APR 29 1964	8508		8242								12727
8	PAID IN FULL	APR 29 1964	8509		5822								12728
9	PAID IN FULL	APR 29 1964	8507		580								12729
10	PAID IN FULL	APR 29 1964	8507		580								12730
11	PAID IN FULL	APR 29 1964	8507		4234								12729
12	2nd HALF PAID 1st HALF PAID	NOV 25 1964 MAY 29 1964	11411 13673		2710				2710	216		1993	12731
13	PAID IN FULL	MAY 8 1964	9286		6200								12732
14													
15													
16													
17													
18													
19													
20													
					5947 78		5848		2710		5294		

Assessment Roll and Tax List of Real Property in the Town of Pond Lake

Form 5-C MILLS-DAVIS CO., MINNEAPOLIS

* Indicate Type of Property: R-Residential, C-Commercial, I-Industrial, U-Utility, F-Farm, L-Lakeshore, T-Timber, M-Mineral

	IN WHOSE NAME ASSESSED	DESCRIPTION OF PROPERTY: SUBDIVISION	Ser. or Lot	Town or Block	Rng	Number of Acres of Land: Acres	100ths	No. School District	Indicate Homestead Yes or No	Agr. or Resa. Rest. Yes or No	* Indicate Type of Property	TRUE AND FULL VALUATIONS: LAND Exclusive of Structures and Improvements	BUILDINGS and Other Structures	MACHINERY Permanently Attached to Real Estate	TOTAL True and Full Value	ASSESSED VALUATIONS: RURAL: Homestead Up to $4,000 20%	Over $4,000 and Non-Homestead 33⅓%	ALL OTHER: Timber Land Class 3a 20%	Homestead Up to $4,000 25%	Over $4,000 Non-Homestead 40%	MACHINERY Permanently Attached to Real Estate 33⅓%	Seasonal and Recreational Cabins 33⅓%	TOTAL ASSESSED VALUE	Total Assessed Value as Equalized by the Board of Review	FINAL EQUALIZED VALUE
		Snodgrass 1st Addn. to East Shore										Dollars	Dollars	Dollars	Dollars	Dollars	Dollars	Dollars	Dollars	Dollars	Dollars	Dollars	Dollars	Dollars	Dollars
1	Alber + Vivian Kobe		1					114	no	yes	L														
2	Glenn + Rosetta E. Snodgrass		2	ROAD																					
3	Don + Lyla Ansley		3						no	yes	L														
4	Robert + Dorothy Osborne		4						no	yes	L														
5																									
6																									
7																									
8																									
9																									
10																									
11																									
12																									
13																									
14																									
15																									
16																									
17																									
18																									
19																									
20																									

Cass County, Minnesota, for Taxes for the Year 1963.

	SOLD FOR TAXES	VALUATIONS BY SCHOOL DISTRICTS AS EQUALIZED BY DEPARTMENT OF TAXATION: District No. 114 Rate 43.5 Mills	District No. Rate Mills	District No. Rate Mills	District No. Rate Mills	District No. Rate Mills	District No. Rate Mills	Tax Including State Homestead Mills	State Tax on Non-Homestead 11½ Mills	SPECIAL TAXES	SPECIAL TAXES	TOTAL TAXES		PAID	WHEN PAID: Month Day Year	Number of Receipt	March Settlement 1964	June Settlement 1964	Penalty	November Settlement 1964	Penalty	Collections to First Monday in January 1965	Penalty	Delinquent on First Monday in January 1965	Total Delinquent Tax and Penalty	REMARKS
	Dollars	Dollars	Dollars	Dollars	Dollars	Dollars	Dollars	$ cts.	$ cts.	$ cts.	$ cts.	$ cts.					$ cts.	$ cts.	$ cts.	$ cts.	$ cts.	$ cts.	$ cts.	$ cts.	$ cts.	
1		324						7578	290			8168	1	PAID IN FULL	MAY 29 1964	13860		8168								12631
2									7				2													
3		248						6030	222			6252	3	PAID IN FULL	MAY 25 1964	10352		6252								12632
4		313						7610	280			7890	4	1st HALF PAID	SEP 3 1964	17297		3945		3945					17918	12633
														2nd HALF PAID	MAY 26 1964	12032										
5													5													
6													6													
7													7													
8													8													
9													9													
10													10													
11													11													
12													12													
13													13													
14													14													
15													15													
16													16													
17													17													
18													18													
19													19													
20													20													
		885						21518	797			22310						18365		3945						

Assessment Roll and Tax List of Real Property in the Town of Ponto Lake

Form 5C · MILLER-DAVIS CO., MINNEAPOLIS

* Indicate Type of Property: R-Residential, C-Commercial, I-Industrial, U-Utility, F-Farm, L-Lakeshore, T-Timber, M-Mineral

IN WHOSE NAME ASSESSED	DESCRIPTION OF PROPERTY: SUBDIVISION	Sec. or Lot	Town or Block	Rng	Number of Acres of Land (Acres 100ths)	No. School District	Indicate Homestead Yes or No	Agr. or Seas. Rec. Yes or No	* Indicate Type of Property	TRUE AND FULL VALUATIONS: LAND Exclusive of Structures and Improvements (Dollars)	BUILDINGS and Other Structures (Dollars)	MACHINERY Permanently Attached to Real Estate (Dollars)	TOTAL True and Full Value (Dollars)	ASSESSED VALUATIONS: RURAL: Homestead Up to $4,000 20% (Dollars)	RURAL: Over $4,000 and Non-Homestead 33⅓% (Dollars)	RURAL: Timber Class 3a 20% (Dollars)	ALL OTHER: Homestead Up to $4,000 25% (Dollars)	ALL OTHER: Over $4,000 and Non-Homestead 40% (Dollars)	ALL OTHER: MACHINERY Permanently Attached to Real Estate 33⅓% (Dollars)	ALL OTHER: Seasonal and Recreational Cabins 33⅓% (Dollars)	TOTAL ASSESSED VALUE (Dollars)	Total Assessed Value as Equalized by the Board of Review (Dollars)	FINAL EQUALIZED VALUE (Dollars)
	Snodgrass's 2nd Add'n to East Shore																						
	Part of lots 2+3 Sec. 10-137-29																						
Olga M. Severns	1		1			114	No	No	L														
" "	2		2 less N.W. 90'				No	Yes	L														
Floyd H. + Zoe E. Rankin	3	N.W. 90' of	2				No	No	L														
Olga D. + Thelma C. McGuire	4		3				No	No	L														
Dayton G. + Margaret L. Van Tuyson	5		4				No	Yes	L														
C. Clifford + Maria L. Johnson	6		5				No	Yes	L														
Ernest D. + Lillian J. Wald	7		6				No	Yes	L														
Ralph M. + Evelyn L. March	8		7				No	Yes	L														
Garrett + Zyetta Snodgrass	9		8				Yes	No	L														
Lyle E. + Virginia C. Snodgrass	10		9				Yes	No	L														
Stanley E. + Robert L. Sorgett	11		10				No	Yes	L														
" "	12		11				No	Yes	L														
Glenn J. + Rosetta E. Snodgrass	13	Reserve Lot	A (e. of Beach Road)				Yes	No	R														
	14																						
	15																						
	16																						
	17																						
	18																						
	19																						
	20																						

Real Estate · PONTO BEACH · SHORE · SNODGRASS 1st ADD'N EAST SHORE · SNODGRASS 2nd ADD'N EAST SHORE · PLAT OF EAST SHORE · ADA PINE BEACH

Cass County, Minnesota, for Taxes for the Year 1963.

VALUATIONS BY SCHOOL DISTRICTS AS EQUALIZED BY DEPARTMENT OF TAXATION

	SOLD FOR TAXES (Dollars)	District No. 114 Rate 1.3 Mills (Dollars)	District No. 114 Rate 1.3 Mills (Dollars)	District No. ___ Rate ___ Mills (Dollars)	District No. ___ Rate ___ Mills (Dollars)	District No. ___ Rate ___ Mills (Dollars)	Tax including State Homestead 4 Mills ($ cts.)	State Tax on Non-Homestead 6 Mills ($ cts.)	SPECIAL TAXES ($ cts.)	SPECIAL TAXES ($ cts.)	TOTAL TAXES ($ cts.)
1			51				1368	46			1414
2		416					22270	818			23088
3	SOLD FOR TAXES		36				966	32			998
4	SOLD FOR TAXES		36				966	32			998
5		404					9822	360			10182
6		172					4182	154			4336
7		118					2868	106			2974
8		159					3866	142			4008
9			# 22				590				590
10	SOLD FOR TAXES		# 22				590				590
11		114					2772	102			2874
12		33					802	30			832
13	SOLD FOR TAXES		# 20				536				536
14											
15											
16											
17											
18											
19											
20											
		1916	# 64 = 1664				5016				
			1916 = 1.3 = 2487				46582	1277			53420
		1916 + 1.3 = 2103					51598				

	PAID	WHEN PAID (Month Day Year)	Number of Receipt	March Settlement 1964 ($ cts.)	June Settlement 1964 ($ cts.)	Penalty ($ cts.)	November Settlement 1964 ($ cts.)	Penalty ($ cts.)	Collections to First Monday in January 1965 ($ cts.)	Penalty ($ cts.)	Delinquent on First Monday in January 1965 ($ cts.)	Total Delinquent Tax and Penalty ($ cts.)	REMARKS
1	PAID IN FULL	MAY 5 1964	7820		1414								12634
2	PAID IN FULL	MAY 5 1964			23088								"
3	Balance Paid	OCT 28 1964	20943				1076						
	Balance Paid	OCT 28 1964	17410				920						
4	Balance Paid	OCT 28 1964											
5	PAID IN FULL	FEB 6 1964	612	10182									12635
6	PAID IN FULL	MAY 25 1964	11772		4336								12636
7	PAID IN FULL	MAY 14 1964	11649		2974								12637
8	PAID IN FULL	APR 23 1964	85613		4008								12638
9	2nd HALF PAID	OCT 20 1964	18908				295						
	1st HALF PAID	MAY 11 1964	7964		295								12957 17005
10											590	6.47	12957
11	PAID IN FULL	APR 29 1964			2874								12639
12	PAID IN FULL	APR 29 1964	85633		832								"
13											536	5.90	12959
14													
15													
16													
17													
18													
19													
20													
				10182	34821		2291				1126		

SUMMER BEACH · SHORE ACRES · BERGMAN'S SUNTY SHORE ACRES · HALSEY'S SLATER · SUMMER BEACH · BERGMAN'S LAKE ADA PARK

Assessment Roll and Tax List of Real Property in the Town of Ponto Lake

Form 5C MILES DAVIS CO., MINNEAPOLIS

* Indicate Type of Property: R-Residential, C-Commercial, I-Industrial, U-Utility, F-Farm, L-Lakeshore, T-Timber, M-Mineral

	IN WHOSE NAME ASSESSED	DESCRIPTION OF PROPERTY: Subdivision	Sec. or Lot	Town or Block	Rg.	Number of Acres of Land (Acres 100ths)	No. School District	Indicate Homestead Yes or No	Agri. Reserve Yes or No	* Indicate Type of Property	TRUE AND FULL VALUATIONS: LAND Exclusive of Structures and Improvements (Dollars)	BUILDINGS and Other Structures (Dollars)	MACHINERY Permanently Attached to Real Estate (Dollars)	TOTAL True and Full Value (Dollars)	ASSESSED VALUATIONS: RURAL: Homestead Up to $4,000 20% (Dollars)	RURAL: Over $4,000 and Non-Homestead 33⅓% (Dollars)	ALL OTHER: Timber Land Class 3a 20% (Dollars)	ALL OTHER: Homestead Up to $4,000 25% (Dollars)	ALL OTHER: Over $4,000 and Non-Homestead 40% (Dollars)	MACHINERY Permanently Attached to Real Estate 33⅓% (Dollars)	Seasonal and Recreational Cabins 33⅓% (Dollars)	TOTAL ASSESSED VALUE (Dollars)	Total Assessed Value as Equalized by the Board of Review (Dollars)	FINAL EQUALIZED VALUE (Dollars)
1	Walter C. + Pauline G. Reichow	Lesher's Lake Ada Park (Govt Lot 1 Sec. 28-134-29)	1				114	Yes	No	L														
2	" " "		2					Yes	No	L														
3	Clarence R. Lesher		3					No	No	L														
4	Robert B. + Arlene K. Peterson		4					No	No	R														
5	Warren J. + Marguerite M. Wood		5					No	Yes	L														
6	Edwin + Eudora Olson		6					No	Yes	L														
7	Emma Greving		7					No	Yes	L														
8	Clarence R. Lesher	Reserve Lot A (Lots 5 + 10)						No	Yes	L														
9	Charles + Mary A. Simms	S 1/2 of Reserve Lot A.																						
10																								
11																								
12																								
13																								
14																								
15																								
16																								
17																								
18																								
19																								
20																								

	SOLD FOR TAXES (Dollars)	VALUATIONS BY SCHOOL DISTRICTS AS EQUALIZED BY DEPARTMENT OF TAXATION: District No. 114 Rate 15 Mills (Dollars)	District No. 114 Rate 15 Mills (Dollars)	District No. 114 Rate 15 Mills (Dollars)	District No. ___ Rate ___ Mills (Dollars)	District No. ___ Rate ___ Mills (Dollars)	District No. ___ Rate ___ Mills (Dollars)	Tax Including State Homestead ___ Mills ($ cts.)	State Tax on Non-Homestead 8.87 Mills ($ cts.)	SPECIAL TAXES ($ cts.)	SPECIAL TAXES ($ cts.)	TOTAL TAXES ($ cts.)	PAID	WHEN PAID (Month Day Year)	Number of Receipt	March Settlement 1964 ($ cts.)	June Settlement 1964 ($ cts.)	Penalty ($ cts.)	November Settlement 1964 ($ cts.)	Penalty ($ cts.)	Collections to First Monday in January 1965 ($ cts.)	Penalty ($ cts.)	Delinquent on First Monday in January 1965 ($ cts.)	Total Delinquent Tax and Penalty ($ cts.)	REMARKS
1								4412				4412	2nd HALF PAID	OCT 2 9 1964	3244										12996
2								834				834	2nd HALF PAID	OCT 2 9 1964	3965		51 08		51 08						"
3	SOLD FOR TAXES		#351					2226	74			2300	1st HALF PAID	MAY 29 1964								23 00	25 30	1963 22.96 1964 2.34	12980
4			#30					1638	54			1692										16 92	18 95		12615
5		218						5200	194			5394	PAID IN FULL	MAY 29 1964	13701		54 94								12697
6		135						3282	120			3402	PAID IN FULL	MAY 29 1964	13681		34 02								12698
7		198						4814	176			4990	PAID IN FULL	MAY 8 1964	9388		49 90								12699
8		142						4668	172			4840	PAID IN FULL	SEP 18 1964	11824				48 40	1 45					12700
9																									
10																									
11																									
12																									
13																									
14																									
15																									
16																									
17																									
18																									
19																									
20		743	4381 - #351 = 4030; 143 = 876; 1524 = 7267					14050; 1806 4; 32114	790			32904					13994		9948				3962		

Assessment Roll and Tax List of Real Property in the Inver of Pokegama Lake

Form 5C—MILLER-DAVIS CO., MINNEAPOLIS

* Indicate Type of Property: R-Residential, C-Commercial, I-Industrial, U-Utility, F-Farm, L-Lakeshore, T-Timber, M-Mineral

IN WHOSE NAME ASSESSED	DESCRIPTION OF PROPERTY: Plat of Shadywood Shores SUBDIVISION	Sec. or Lot	Town or Block	Rng.	Number of Acres of Land (Acres 100ths)	No. School District	Indicate Homestead Yes or No	Agricultural Yes or No	Indicate Type of Property	TRUE AND FULL VALUATIONS: LAND Exclusive of Structures and Improvements	BUILDINGS and Other Structures	MACHINERY Permanently Attached to Real Estate	TOTAL True and Full Value	ASSESSED VALUATIONS: RURAL: Homestead Up to $5,000 20%	RURAL: Over $5,000 and Non-Homestead 33⅓%	ALL OTHER: Timber Land Class 3a 20%	ALL OTHER: Homestead Up to $4,000 25%	ALL OTHER: Over $4,000 and Non-Homestead 40%	ALL OTHER: MACHINERY Permanently Attached to Real Estate 33⅓%	ALL OTHER: Seasonal and Recreational Cabins 33⅓%	TOTAL ASSESSED VALUE	Total Assessed Value as Equalized by the Board of Review	FINAL EQUALIZED VALUE
	Part of Govt lots 4 & 5 Sec. 14-137-29									Dollars	Dollars	Dollars	Dollars	Dollars	Dollars	Dollars	Dollars	Dollars	Dollars	Dollars	Dollars	Dollars	Dollars
Otto B. Griffin	1	1			114		Yes	No	L														
" "	2	2					Yes	No	L														
" "	3	3					Yes	No	L														
" "	4	4					Yes	No	L														
" "	5	5					Yes	No	L														
" "	6	6					Yes	No	L														
" "	7	7					Yes	No	L														
" "	8	8					Yes	No	L														
" "	9	9					Yes	No	L														
" "	10	10					Yes	No	L														
" "	11	11					Yes	No	L														
" "	12	12					Yes	No	L														
" "	13	13					Yes	No	L														
" "	14	14					Yes	No	L														
" "	15	15					Yes	No	L														
" "	16	16					Yes	No	L														
" "	17	17					Yes	No	L														
" "	18	18					Yes	No	L														
" "	19	19					Yes	No	L														
" "	20	20					Yes	No	L														

Real Estate

PLAT OF SHADYWOOD SHORES

POKEGAMA LAKE

SNODGRASS 1st ADD'N EAST SHORE

SNODGRASS 2nd ADD'N EAST SHORE

ANDERSEN'S LAKE ADA PARK

Cass County, Minnesota, for Taxes for the Year 1963.

	SOLD FOR TAXES	VALUATIONS BY SCHOOL DISTRICTS AS EQUALIZED BY DEPARTMENT OF TAXATION: District No. 7 Rate 25 Mills	District No. 114 Rate 25 Mills	District No. Rate Mills	District No. Rate Mills	District No. Rate Mills	Tax Including State Homestead Mills	State Tax on Non-Homestead Mills	SPECIAL TAXES	SPECIAL TAXES	TOTAL TAXES	PAID	WHEN PAID (Month Day Year)	Number of Receipt	March Settlement 1964	June Settlement 1964	Penalty	November Settlement 1964	Penalty	Collections to First Monday in January 1965	Penalty	Delinquent on First Monday in January 1965	Penalty	Total Delinquent Tax and Penalty	REMARKS
		Dollars	Dollars	Dollars	Dollars	Dollars	$ cts.	$ cts.	$ cts.	$ cts.	$ cts.				$ cts.	$ cts.	$ cts.	$ cts.	$ cts.	$ cts.	$ cts.	$ cts.	$ cts.	$ cts.	
1		# 8					2.14				2.14	2nd HALF PAID	SEP 11 1964												1999
2		# 14					3.76				3.76	1st HALF PAID	MAY 29 1964												12960 Paid Under Protest
3		# 11					2.94				2.94	2nd HALF PAID	SEP 11 1964												Paid Under Protest
4		# 8					2.14				2.14	1st HALF PAID	MAY 29 1964												Paid Under Protest
5		# 8					2.14				2.14	2nd HALF PAID	SEP 11 1964												Paid Under Protest
6		# 8					2.14				2.14	1st HALF PAID	MAY 29 1964												Paid Under Protest
7		# 8					2.14				2.14	2nd HALF PAID	SEP 11 1964												Paid Under Protest
8		# 8					2.14				2.14	1st HALF PAID	MAY 29 1964												Paid Under Protest
9		# 8					2.14				2.14	2nd HALF PAID	SEP 11 1964												Paid Under Protest
10		# 16					2.68				2.68	1st HALF PAID	MAY 29 1964	19439		25.16		X 25.16							Paid Under Protest
11		# 15					4.02				4.02	2nd HALF PAID	SEP 11 1964												Paid Under Protest
12		# 18					4.82				4.82	1st HALF PAID	MAY 29 1964												Paid Under Protest
13		# 8					2.14				2.14	2nd HALF PAID	SEP 11 1964												Paid Under Protest
14		# 8					2.14				2.14	1st HALF PAID	MAY 29 1964												Paid Under Protest
15		# 8					2.14				2.14	2nd HALF PAID	SEP 11 1964												Paid Under Protest
16		# 8					2.14				2.14	1st HALF PAID	MAY 29 1964												Paid Under Protest
17		# 8					2.14				2.14	2nd HALF PAID	SEP 11 1964												Paid Under Protest
18		# 8					2.14				2.14	1st HALF PAID	MAY 29 1964												Paid Under Protest
19		# 8					2.14				2.14	2nd HALF PAID	SEP 11 1964												Paid Under Protest
20		# 8					2.14				2.14	1st HALF PAID	MAY 29 1964												Paid Under Protest
		# 188					50.32				50.32					25.16		25.16							

FILETT'S BEACH

BOEHM'S SOUTH SHORE ACRES

SUNRISE POINT

SOCIAL

Assessment Roll and Tax List of Real Property in the Town of Ponto Lake, Cass County, Minnesota, for Taxes for the Year 1963.

Form 5C—MILLER-DAVIS CO., MINNEAPOLIS

* Indicate Type of Property: R-Residential, C-Commercial, I-Industrial, U-Utility, F-Farm, L-Lakeshore, T-Timber, M-Mineral

	IN WHOSE NAME ASSESSED		DESCRIPTION OF PROPERTY: SUBDIVISION	Sec. or Lot	Town or Block	Rng.	Number of Acres of Land: Acres	100ths	No. School District	Indicate Homestead Yes or No	Agr. or Res. Yes or No	* Indicate Type of Property	TRUE AND FULL VALUATIONS: LAND Exclusive of Structures and Improvements	BUILDINGS and Other Structures	MACHINERY Permanently Attached to Real Estate	TOTAL True and Full Value	ASSESSED VALUATIONS: RURAL: Homestead Up to $4,000 20%	Over $4,000 and Non-Homestead 33⅓%	ALL OTHER: Timber Land Class 3e 20%	Homestead Up to $4,000 25%	Over $4,000 Non-Homestead 40%	MACHINERY Permanently Attached to Real Estate 33⅓%	Seasonal and Recreational Cabins 33⅓%	TOTAL ASSESSED VALUE	Total Assessed Value as Equalized by the Board of Review	FINAL EQUALIZED VALUE
			Plat of Shadywood Shores										Dollars	Dollars	Dollars	Dollars	Dollars	Dollars	Dollars	Dollars	Dollars	Dollars	Dollars	Dollars	Dollars	Dollars
	Otto B. Griffin	1		21					114	yes	No	L														
	" "	2		22						yes	No	L														
	" "	3		23						yes	No	L														
	" "	4		24						yes	No	L														
	" "	5		25						no	No	L														
		6		26						no	No	L														
	~~Otto B. Griffin Harvey J. & Flora Schultz~~	7		27						no	No	L														
	" " " "	8		28						no	No	L														
	" " " "	9		29						no	No	L														
	" " " "	10		30						no	No	L														
	Otto B. Griffin	11		31						yes	No	L														
	" "	12		32						yes	No	L														
	" "	13		33						yes	No	L														
	" "	14		34						yes	No	L														
	" "	15		35						yes	No	L														
	" "	16		36						yes	No	L														
	Wayne E. & Kathryn D. King	17		37						yes	No	L														
	" " "	18		38						yes	No	L														
	" " "	19		39						no	yes	L														
	Duane R. Larson	20		40						no	yes	L														

	SOLD FOR TAXES	VALUATIONS BY SCHOOL DISTRICTS AS EQUALIZED BY DEPARTMENT OF TAXATION: District No. 114 Rate 12 Mills	District No. 144 Rate 12 Mills	District No. ___ Rate ___ Mills	District No. ___ Rate ___ Mills	District No. ___ Rate ___ Mills	Tax including State Homestead ___ Mills	State Tax on Non-Homestead 60 Mills	SPECIAL TAXES	SPECIAL TAXES	TOTAL TAXES	PAID	WHEN PAID	Number of Receipt	March Settlement 1964	June Settlement 1964	Penalty	November Settlement 1964	Penalty	Collections to First Monday in January 1965	Penalty	Delinquent on First Monday in January 1965	Total Delinquent Tax and Penalty	REMARKS
	Dollars	Dollars	Dollars	Dollars	Dollars	Dollars	$ cts.	$ cts.	$ cts.	$ cts.	$ cts.		Month Day Year		$ cts.	$ cts.	$ cts.	$ cts.	$ cts.	$ cts.	$ cts.	$ cts.	$ cts.	
1		# 8					214				214	1	2nd HALF PAID SEP 11 1964 1st HALF PAID MAY 29 1964											1799 Paid Under Protest 2960
2		# 10					268				268	2	2nd HALF PAID SEP 11 1964 1st HALF PAID MAY 29 1964											Paid Under Protest Paid Under Protest
3		# 10					268				268	3	2nd HALF PAID SEP 11 1964 1st HALF PAID MAY 29 1964											Paid Under Protest
4		# 10					268				268	4	2nd HALF PAID SEP 11 1964 1st HALF PAID MAY 29 1964											Paid Under Protest
5		16					430	14			444	5	2nd HALF PAID SEP 11 1964 1st HALF PAID MAY 29 1964											Paid Under Protest
6		16					430	14			444	6	2nd HALF PAID SEP 11 1964 1st HALF PAID MAY 29 1964											Paid Under Protest
7		135					3620	120			3740	7	2nd HALF PAID SEP 11 1964 1st HALF PAID MAY 29 1964											Paid Under Protest
8		23					616	20			636	8	2nd HALF PAID SEP 11 1964 1st HALF PAID MAY 29 1964	1799										Paid Under Protest
9		16					430	14			444	9	2nd HALF PAID SEP 11 1964 1st HALF PAID MAY 29 1964	1414		43 07		43 09						Paid Under Protest
10		16					430	14			444	10	2nd HALF PAID SEP 11 1964 1st HALF PAID MAY 29 1964											Paid Under Protest
11		# 10					268				268	11	2nd HALF PAID SEP 11 1964 1st HALF PAID MAY 29 1964											Paid Under Protest
12		# 10					268				268	12	2nd HALF PAID SEP 11 1964 1st HALF PAID MAY 29 1964											Paid Under Protest
13		# 7					188				188	13	2nd HALF PAID SEP 11 1964 1st HALF PAID MAY 29 1964											Paid Under Protest
14		# 7					188				188	14	2nd HALF PAID SEP 11 1964 1st HALF PAID MAY 29 1964											Paid Under Protest
15		# 10					268				268	15	2nd HALF PAID SEP 11 1964 1st HALF PAID MAY 29 1964											Paid Under Protest
16		# 10					268				268	16	2nd HALF PAID SEP 11 1964 1st HALF PAID MAY 29 1964											Paid Under Protest
17		# 10					268				268	17	2nd HALF PAID DEC 9 1964 1st HALF PAID MAY 29 1964	2159 80		134				134				
18		# 10					268				268	18	2nd HALF PAID DEC 9 1964 1st HALF PAID MAY 29 1964	3649		134				134	91		1780 8	1276 5
19		67					1678	91 67			1740	19	Paid Under Protest 2nd HALF PAID DEC 9 1964 1st HALF PAID MAY 29 1964			87				868				"
20		67					1678	67			1740	20	Paid Under Protest 2nd HALF PAID DEC 9 1964 1st HALF PAID MAY 29 1964	1939 3644		870		5179		1736			1780 9	1270 6
		# 112 = 112 138 222 = 360 138 334 = 472					8958 3356 12314	320			12634					6319								

Real Estate

Plat of Shadywood Shores

Ponto Lake Shore

Snodgrass 1st Add'n East Shore

Snodgrass 2nd Add'n East Shore

Anderson's Lake Ada Park

Halley's Haven

Bergman's South Shore Acres

Sunrise Point

Scott

Assessment Roll and Tax List of Real Property in the Lawrence of Ponto Lake, Cass County, Minnesota, for Taxes for the Year 1963.

Form 5C—MILLER-DAVIS CO., MINNEAPOLIS

* Indicate Type of Property: R-Residential, C-Commercial, I-Industrial, U-Utility, F-Farm, L-Lakeshore, T-Timber, M-Mineral

	IN WHOSE NAME ASSESSED		DESCRIPTION OF PROPERTY: Subdivision	Sec. or Lot	Town or Block	Rng.	Number of Acres of Land: Acres	100ths	No. School District	Indicate Homestead Yes or No	Agric. Homestead Yes or No	* Indicate Type of Property	TRUE AND FULL VALUATIONS: LAND Exclusive of Structures and Improvements	BUILDINGS and Other Structures	MACHINERY Permanently Attached to Real Estate	TOTAL True and Full Value	ASSESSED VALUATIONS: RURAL: Homestead Up to $4,000 20%	Over $4,000 Non-Homestead 33⅓%	ALL OTHER: Timber Land Class 3a 20%	Homestead Up to $4,000 25%	Over $4,000 and Non-Homestead 40%	MACHINERY Permanently Attached to Real Estate 33⅓%	Seasonal and Recreational Cabins	TOTAL ASSESSED VALUE	Total Assessed Value as Equalized by the Board of Review	FINAL EQUALIZED VALUE
													Dollars	Dollars	Dollars	Dollars	Dollars	Dollars	Dollars	Dollars	Dollars	Dollars	Dollars	Dollars	Dollars	Dollars
	Duane R. Larson	1	Plat of Shadywood Shores	41					114	Yes	No	R														
	Louis + Gertrude Palonquist	2		42						No	No	L														
	" " "	3		43						No	No	L														
	" " "	4		44						No	No	L														
	Otto B. Griffin Karl B. Kuster	5		45						Yes	No	L														
	" " " "	6		46						No	No	L														
	" " " "	7		47						Yes	No	L														
	Otto B. Griffin Kenneth L. Granville Sharp	8		48						Yes	No	L														
	" "	9		49						Yes	No	L														
	" "	10		50						Yes	No	L														
	" Otto B. Griffin	11		51						Yes	No	L														
	" "	12		52						Yes	No	L														
	" "	13		53						Yes	No	L														
	" "	14		54						Yes	No	L														
	" "	15		55						Yes	No	L														
	" "	16		56						Yes	No	L														
	" "	17		57						Yes	No	R														
	" "	18		58						Yes	No	R														
	" "	19		59						Yes	No	L														
	" "	20		60						Yes	No	L														

Real Estate

PLAT OF SHADYWOOD SHORES

PONTO LAKE SHORE

SNODGRASS 1st ADD'N EAST SHORE

SNODGRASS 2nd ADD'N EAST SHORE

ANDERSEN'S LAKE ADA PARK

	SOLD FOR TAXES	VALUATIONS BY SCHOOL DISTRICTS AS EQUALIZED BY DEPARTMENT OF TAXATION: District No. 114 Rate 22.3 Mills	District No. Rate Mills	District No. Rate Mills	District No. Rate Mills	District No. Rate Mills	Tax including State Homestead Mills	State Tax on Non-Homestead 8.94 Mills	SPECIAL TAXES	SPECIAL TAXES	TOTAL TAXES	PAID	WHEN PAID (Month Day Year)	Number of Receipt	March Settlement 1964	June Settlement 1964	Penalty	November Settlement 1964	Penalty	Collections to First Monday in January 1965	Penalty	Delinquent on First Monday in January 1965	Total Delinquent Tax and Penalty	REMARKS
		Dollars	Dollars	Dollars	Dollars	Dollars	Dollars	$ cts.	$ cts.	$ cts.	$ cts.				$ cts.	$ cts.	$ cts.	$ cts.	$ cts.	$ cts.	$ cts.	$ cts.	$ cts.	
1		# 10					268				268	2nd HALF PAID	OCT 2 2 1964	19139		134		134						17867 12706
												1st HALF PAID	OCT 2 1964	3644										
2		17					456	16			472	2nd HALF PAID	OCT 2 1964											12707
												1st HALF PAID	MAY 2 1964											
3		152					4076	136			4212	2nd HALF PAID	OCT 2 1964	19141		2108		2108						17993
												1st HALF PAID	MAY 2 1964	10174										
4		17					456	16			472	2nd HALF PAID	OCT 2 1964											
												1st HALF PAID	MAY 2 1964											
5		# 10					268				268	PAID IN FULL	MAY 8 1964			268								12613
6		17					456	16			472	PAID IN FULL	MAY 8 1964	19486		472								
7		# 10					268				268	PAID IN FULL	MAY 8 1964			268								
8		# 10					268				268	2nd HALF PAID	JUL 2 1964			134		134						Paid Under Protest 12768
												1st HALF PAID	MAY 29 1964											
9		# 10					268				268	2nd HALF PAID	JUL 2 1964			134		134						Paid Under Protest
												1st HALF PAID	MAY 29 1964	19777										
10		# 10					268				268	2nd HALF PAID	JUL 2 1964			134		134						Paid Under Protest
												1st HALF PAID	MAY 29 1964											
11		# 9					242				242	2nd HALF PAID	SEP 1 1 1964			121		121						17997 Paid Under Protest
												1st HALF PAID	MAY 29 1964											
12		# 9					242				242	2nd HALF PAID	SEP 1 1 1964			121		121						Paid Under Protest
												1st HALF PAID	MAY 29 1964											
13		# 8					214				214	2nd HALF PAID	SEP 1 1 1964			107		107						Paid Under Protest
												1st HALF PAID	MAY 29 1964	19788										
14		# 8					214				214	2nd HALF PAID	SEP 1 1 1964			107		107						Paid Under Protest
												1st HALF PAID	MAY 29 1964	19434										
15		# 9					242				242	2nd HALF PAID	SEP 1 1 1964			121		121						Paid Under Protest
												1st HALF PAID	MAY 29 1964											
16		# 8					214				214	2nd HALF PAID	SEP 1 1 1964			107		107						Paid Under Protest
												1st HALF PAID	MAY 29 1964											
17		# 9					242				242	2nd HALF PAID	SEP 1 1 1964			121		121						Paid Under Protest
												1st HALF PAID	MAY 29 1964											
18		# 9					242				242	2nd HALF PAID	SEP 1 1 1964			121		121						Paid Under Protest
												1st HALF PAID	MAY 29 1964											
19		# 10					268				268	2nd HALF PAID	SEP 12 9 1964			134		134						Paid Under Protest
												1st HALF PAID	MAY 29 1964											
20		# 8					214				214	2nd HALF PAID	MAY 29 1964	19486		107		107						Paid Under Protest
		# 147										Part Payment	July 3 1964											
		265																						
		350					9386	184			9570					5289		4281						

BILLY'S BEACH

BERNER'S SOUTH SHORE ACRES

SNOSE POINT

SCHOOL

Assessment Roll and Tax List of Real Property in the Town of Ronto Lake, Cass County, Minnesota, for Taxes for the Year 1963.

Form 5C WILLIAMS-BRYD CO., MINNEAPOLIS

* Indicate Type of Property: R-Residential, C-Commercial, I-Industrial, U-Utility, F-Farm, L-Lakeshore, T-Timber, M-Mineral

	In Whose Name Assessed		Description of Property: Subdivision	Sec. or Lot	Town or Block	Rng.	Number of Acres of Land (Acres 100ths)	No. School District	Indicate Homestead Yes or No	Agr. or Seas. Recr. Yes or No	Indicate Type of Property	True and Full Valuations: Land Exclusive of Structures and Improvements	Buildings and Other Structures	Machinery Permanently Attached to Real Estate	Total True and Full Value
												Dollars	Dollars	Dollars	Dollars
1	Otto B. Griffin		Plat of Shadywood Shores	61				114	Yes	No	L				
2	Lorraine H. Ashmun to Dettmer			62					Yes	No	L				
3	" "			63					Yes	No	L				
4	" "			64					Yes	No	L				
5	" "			65					Yes	No	R				
6	" "			66					Yes	No	L				
7	Hiram J. + Zelia H. Gruba			67					No	No	L				
8	" " "			68					No	No	L				
9	" " "			69					No	No	L				
10	Otto B. Griffin			70					Yes	No	L				
11	" "			71					Yes	No	L				
12	" "			72					Yes	No	L				
13	" "			73					Yes	No	L				
14	" "			74					Yes	No	L				
15	" "			75	N½ of				Yes	No	L				
16	Floyd R. + Phyllis J. Campbell			76					No	No	L				
17	" "			77					No	No	L				
18	Howard W. Paulson			78					Yes	No	L				
19	" "			79					No	No	L				
20	Floyd R. + Phyllis J. Campbell			75	SE¼ of				when included in line 15						

	Assessed Valuations: Homestead Up to $4,000 20%	Rural: Over $4,000 and Non-Homestead 33⅓%	All Other: Timber Land Class 3a 20%	Homestead Up to $4,000 25%	Over $4,000 and Non-Homestead 40%	Machinery Permanently Attached to Real Estate 33⅓%	Seasonal and Recreational Cabins 33⅓%	Total Assessed Value	Total Assessed Value as Equalized by the Board of Review	Final Equalized Value
	Dollars	Dollars	Dollars	Dollars	Dollars	Dollars	Dollars	Dollars	Dollars	Dollars
1										
2										
3										
4										
5										
6										
7										
8										
9										
10										
11										
12										
13										
14										
15										
16										
17										
18										
19										
20										

	Sold for Taxes	Valuations by School Districts as Equalized by Department of Taxation: District No. 114 Rate 44.4 Mills	District No.____ Rate____ Mills	District No.____ Rate____ Mills	District No.____ Rate____ Mills	District No.____ Rate____ Mills	Tax Including State Homestead ____Mills	State Tax on Non-Homestead 49.7 Mills	Special Taxes	Special Taxes	Total Taxes	Paid	When Paid (Month Day Year)	Number of Receipt	March Settlement 1964	June Settlement 1964	Penalty	November Settlement 1964	Penalty	Collections to First Monday in January 1965	Penalty	Delinquent on First Monday in January 1965	Total Delinquent Tax and Penalty	Remarks
		Dollars	Dollars	Dollars	Dollars	Dollars	Dollars	$ cts.	$ cts.	$ cts.	$ cts.				$ cts.	$ cts.	$ cts.	$ cts.	$ cts.	$ cts.	$ cts.	$ cts.	$ cts.	
1		#81					21.72				21.72	2nd HALF PAID SEP 11 1964												17997 Paid Under Protest 12760
2		#9					2.42				2.42	1st HALF PAID MAY 29 1964												"
3		#9					2.42				2.42	2nd HALF PAID SEP 11 1964												Paid Under Protest "
4		#10					2.68				2.68	2nd HALF PAID SEP 11 1964	17997											Paid Under Protest "
5		#16					4.20				4.20	1st HALF PAID MAY 29 1964	14134			19.32		x19.32						Paid Under Protest "
6		#19					5.10				5.10	2nd HALF PAID SEP 11 1964												Paid Under Protest "
7		33					8.84	30			9.14	1st HALF PAID MAY 29 1964												Paid Under Protest "
8		22					5.90	20			6.10	2nd HALF PAID FEB 28 1964	17983		4.57			4.57						12768
9		456					122.26	406			126.32	1st HALF PAID FEB 28 1964	4778		3.05			3.05						17992 "
10		#13					3.48				3.48	2nd HALF PAID SEP 11 1964			63.16			63.16						"
11		#10					2.68				2.68	1st HALF PAID MAY 29 1964												17997 Paid Under Protest 12760
12		#110					29.50				29.50	2nd HALF PAID SEP 11 1964	17997											Paid Under Protest "
13		#53					14.22				14.22	1st HALF PAID MAY 29 1964	14134			26.55		x26.55						Paid Under Protest "
14		#12					3.22				3.22	2nd HALF PAID SEP 11 1964												Paid Under Protest "
15		#12					3.22				3.22	1st HALF PAID MAY 29 1964												Paid Under Protest "
16		#22					9.12	20			9.32	2nd HALF PAID SEP 11 1964	17997			1.61		x1.61						Paid Under Protest "
17												PAID IN FULL MAY 14 1964	11698			9.32								12709
18		#9					2.42				2.42	2nd HALF PAID OCT 28 1964												
19		17					4.66	16			4.72	2nd HALF PAID MAY 25 1964	14933			1.21		1.21						17992 12710
20												1st HALF PAID MAY 25 1964	11777			2.36		2.36						" "
		H 375 850 925					24.86	492			252.98				70.78	60.37		131.83						

Assessment Roll and Tax List of Real Property in the Town of Fonto Lake, Cass County, Minnesota, for Taxes for the Year 1963.

Form 5C WILLIS-DAYS CO., MINNEAPOLIS

* Indicate Type of Property: R-Residential, C-Commercial, I-Industrial, U-Utility, F-Farm, L-Lakeshore, T-Timber, M-Mineral

	In Whose Name Assessed	Description of Property: Subdivision	Sec. or Lot	Town or Block	Rng.	Number of Acres of Land (Acres 100ths)	No. School District	Indicate Homestead Yes or No	Apt. or Rent. Yes or No	* Indicate Type of Property	True and Full Valuations: Land Exclusive of Structures and Improvements	Buildings and Other Structures	Machinery Permanently Attached to Real Estate	Total True and Full Value	Assessed Valuations: Rural: Homestead Up to $4,000 20%	Rural: Over $4,000 and Non-Homestead 33⅓%	Rural: Timber Class B 20%	All Other: Homestead Up to $4,000 20%	All Other: Over $4,000 and Non-Homestead 40%	All Other: Machinery Permanently Attached to Real Estate 33⅓%	All Other: Seasonal and Recreational Cabins 33⅓%	Total Assessed Value	Total Assessed Value as Equalized by the Board of Review	Final Equalized Value
											Dollars	Dollars	Dollars	Dollars	Dollars	Dollars	Dollars	Dollars	Dollars	Dollars	Dollars	Dollars	Dollars	Dollars
1	Howard W. Paulson	Plat of Shadywood Shores	80				114	No	No	L														
2	" "		81					No	No	L														
3	" "		82					No	No	L														
4	" "		83					No	No	L														
5	" "		84					No	No	L														
6	Otto B. Griffin		85					No	No	L														
7	" "		86					Mea	No	L														
8	" "		87					Mea	No	L														
9																								
10																								
11																								
12																								
13																								
14																								
15																								
16																								
17																								
18																								
19																								
20																								

	Sold for Taxes	Valuations by School Districts as Equalized by Department of Taxation: District No. 22 Rate 19 Mills	District No. 114 Rate 19 Mills	District No. ___ Rate ___ Mills	District No. ___ Rate ___ Mills	District No. ___ Rate ___ Mills	District No. ___ Rate ___ Mills	Tax Including State Homestead ___ Mills	State Tax on Non-Homestead 84 Mills	Special Taxes	Special Taxes	Total Taxes	Paid	When Paid (Month Day Year)	Number of Receipt	March Settlement 1964	June Settlement 1964	Penalty	November Settlement 1964	Penalty	Collections to First Monday in January 1965	Penalty	Delinquent on First Monday in January 1965	Total Delinquent Tax and Penalty	Remarks
		Dollars	Dollars	Dollars	Dollars	Dollars	Dollars	$ cts.	$ cts.	$ cts.	$ cts.	$ cts.				$ cts.	$ cts.	$ cts.	$ cts.	$ cts.	$ cts.	$ cts.	$ cts.	$ cts.	
1			17					456	16			472	2nd HALF PAID OCT 29 1964 1st HALF PAID MAY 25 1964												19992 12710
2			99					2654	88			2742	2nd HALF PAID OCT 29 1964 1st HALF PAID MAY 25 1964												" "
3			23					616	20			636	2nd HALF PAID OCT 29 1964 1st HALF PAID MAY 25 1964	11777			24 79		24 79						" "
4			23					616	20			636	2nd HALF PAID OCT 29 1964 1st HALF PAID MAY 25 1964	19983											" "
5			17					456	16			472	2nd HALF PAID OCT 29 1964 1st HALF PAID MAY 25 1964												" "
6			23					616	20			636	2nd HALF PAID SEP 11 1964 1st HALF PAID MAY 29 1964												19991 Paid Under Protest 12760
7			20					536	18			554	2nd HALF PAID SEP 11 1964 1st HALF PAID MAY 29 1964	14138			8 72		8 72						Paid Under Protest "
8			20					536	18			554	2nd HALF PAID SEP 11 1964 1st HALF PAID MAY 29 1964												Paid Under Protest "
9																									
10																									
11																									
12																									
13																									
14																									
15																									
16																									
17																									
18																									
19																									
20																									
		242						6486	216			6702					33 51		33 51						

Assessment Roll and Tax List of Real Property in the Town of Ponto Lake

Form 5C—MILLS-DAVIS CO., MINNEAPOLIS

* Indicate Type of Property: R-Residential, C-Commercial, I-Industrial, U-Utility, F-Farm, L-Lakeshore, T-Timber, M-Mineral

Cass County, Minnesota, for Taxes for the Year 1963.

	In Whose Name Assessed	Description of Property: Subdivision	Sec. or Lot	Town or Block	Rng.	Number of Acres of Land (Acres 100ths)	No. School District	Indicate Homestead Yes or No	Agri. or Homestead Resv. Yes or No	* Indicate Type of Property	True and Full Valuations: Land Exclusive of Structures and Improvements (Dollars)	Buildings and Other Structures (Dollars)	Machinery Permanently Attached to Real Estate (Dollars)	Total True and Full Value (Dollars)	Assessed Valuations: Rural: Homestead Up to $4,000 20% (Dollars)	Rural: Over $4,000 and Non-Homestead 33⅓% (Dollars)	All Other: Timber Class 2a 20% (Dollars)	All Other: Homestead Up to $4,000 25% (Dollars)	All Other: Over $4,000 and Non-Homestead 40% (Dollars)	All Other: Machinery Permanently Attached to Real Estate 33⅓% (Dollars)	All Other: Seasonal and Recreational Cabins 33⅓% (Dollars)	Total Assessed Value (Dollars)	Total Assessed Value as Equalized by the Board of Review (Dollars)	Final Equalized Value (Dollars)
		Haley's Haven																						
		Part of Lot 1 Lot 8 - Sec. 14-139-29					114	Yes	No	L														
1	Joseph P. Dynneson		1					Yes	No	L														
2	" "		2					Yes	No	L														
3	Leonard A. + Marcella R. Aboraskif		3					Yes	No	L														
4	" " "		4					Yes	Yes	L														
5	John A. Johnson		5					Yes	Yes	L														
6	Howard A. + Irene H. Spaulding		6					Yes	Yes	L														
7	" " "		7					Yes	Yes	L														
8	Elmer + Alma Christensen		8					Yes	Yes	L														
9	Vernon W. + Patricia L. Zenner	S.100' of OUTLOT	A	lying E. of Hd.				Yes	Yes	L														
10	George O. Hessler	"	A	lying S.100'				Yes	Yes	L														
11	Joel E. + Barbara Lee Valeep	N.50' of S.100' of	"	A	lying W. of Hd.			Yes	No	L														
12	Dennis E. + Carol J. Valeep	S.50' of	"	A	lying E. and W. of Hd.			Yes	Yes	L														
13																								
14																								
15																								
16																								
17																								
18																								
19																								
20																								

	Sold for Taxes	Valuations by School Districts as Equalized by Department of Taxation: District No. 114 Rate 13 Mills	District No. 114 Rate 13 Mills	District No. ___ Rate ___ Mills	District No. ___ Rate ___ Mills	Tax Including State Homestead ___ Mills	State Tax on Non-Homestead 14¼ Mills	Special Taxes	Special Taxes	Total Taxes	Paid	When Paid (Month Day Year)	Number of Receipt	March Settlement 1964	June Settlement 1964	Penalty	November Settlement 1964	Penalty	Collections to First Monday in January 1965	Penalty	Delinquent on First Monday in January 1965	Total Delinquent Tax and Penalty	Remarks
		Dollars	Dollars	Dollars	Dollars	$ cts.	$ cts.	$ cts.	$ cts.	$ cts.				$ cts.	$ cts.	$ cts.	$ cts.	$ cts.	$ cts.	$ cts.	$ cts.	$ cts.	
1			30			804	26			830	PAID IN FULL	APR 29 1964	8513		830								12689
2			30			804	26			830	PAID IN FULL	APR 29 1964			830								"
3			30			804	26			830	PAID IN FULL	MAY 27 1964	10553		830								12690
4		120				2918	108			3026	PAID IN FULL	MAY 27 1964			3856								"
5		24				584	22			606	PAID IN FULL	JUN 8 1964	11474				606	09					12691
6		24				584	22			606	PAID IN FULL	APR 29 1964	8516		606								12692
7		114				2772	102			2874	PAID IN FULL	APR 29 1964			2874								"
8		138				3282	120			3402	PAID IN FULL	MAY 21 1964	10172		3402								12610
9		90				2188	80			2268	PAID IN FULL	MAY 11 1964	9484		2268								12983
10		90				2188	80			2268	PAID IN FULL	APR 23 1964	8498		2268								12693
11			30			804	26			830	PAID IN FULL	NOV 10 1964	21611						830				12694
12		66				1604	58			1662	PAID IN FULL	MAY 13 1964	10889		1662								12695
13																							
14																							
15																							
16																							
17																							
18																							
19																							
20																							
		663	120 = 783			9216 16120 19336	696			20032					19596		606		830				

Assessment Roll and Tax List of Real Property in the Town of Fonto Lake

Form 5C—MILLER-DAVIS CO., MINNEAPOLIS

* Indicate Type of Property: R-Residential, C-Commercial, I-Industrial, U-Utility, F-Farm, L-Lakeshore, T-Timber, M-Mineral

	IN WHOSE NAME ASSESSED	DESCRIPTION OF PROPERTY: Boehm's South Shore Acres SUBDIVISION	Sec. or Lot	Town or Block	Rng.	Number of Acres of Land (Acres / 100ths)	No. School District	Indicate Homestead Yes No	Agt. or Resd. Rerty. Yes No	* Indicate Type Property	TRUE AND FULL VALUATIONS: LAND Exclusive of Structures and Improvements	BUILDINGS and Other Structures	MACHINERY Permanently Attached to Real Estate	TOTAL True and Full Value	ASSESSED VALUATIONS: RURAL: Homestead Up to $4,000 20%	RURAL: Over $4,000 and Non-Homestead 33⅓%	ALL OTHER: Timber Land Class 3a 20%	ALL OTHER: Homestead Up to $4,000 25%	ALL OTHER: Over $4,000 Homestead 40%	ALL OTHER: MACHINERY Permanently Attached to Real Estate 33⅓%	ALL OTHER: Seasonal and Recreational Cabins 33⅓%	TOTAL ASSESSED VALUE	Total Assessed Value as Equalized by the Board of Review	FINAL EQUALIZED VALUE
		Part of Govt Lot 3 Sec. 33-137-29									Dollars	Dollars	Dollars	Dollars	Dollars	Dollars	Dollars	Dollars	Dollars	Dollars	Dollars	Dollars	Dollars	Dollars
1	Leo A. Boehm	1				1	114	Yes	Yes	L														
2	A. A. Boehm	2				2		No	Yes	L														
3	Gust A. + Helen P. Strand	3				3		No	Yes	L														
4	" " "	4				4		No	Yes	L														
5	" " "	5				5		No	Yes	L														
6	Ernest A. + Ruth D. Hartman Reg. 7-6 Lorraine Hy Apple	6				6		No	Yes	L														
7	~~Gust A. + Helen P. Strand~~	7				7		No	Yes	L														
8	Gust A. + Helen P. Strand	8				8		No	Yes	L														
9	" " "	9				9		No	Yes	L														
10	Addison W. + Georgia E. Brown	10				10		No	Yes	L														
11	" " "	11				11		No	Yes	L														
12	Joseph E. + Elaine Foster	12				12		No	Yes	L														
13	Helen K. Ernest	13				13		No	Yes	L														
14	Edmund B. + Ruth B. Walsh	14				14		No	Yes	L														
15	Addison W. + Georgia E. Brown	15				15		No	Yes	L														
16	William + Marion A. Bosshart	16				16		No	Yes	L														
17	Franklin L. + Verne M. Parsons	17				17		No	Yes	L														
18	" " "	18				18		No	Yes	L														
19																								
20																								

Cass County, Minnesota, for Taxes for the Year 1963.

	SOLD FOR TAXES	VALUATIONS BY SCHOOL DISTRICTS AS EQUALIZED BY DEPARTMENT OF TAXATION: District No. 114 Rate 13 Mills	District No. 114 Rate 13 Mills	District No. ___ Rate ___ Mills	District No. ___ Rate ___ Mills	District No. ___ Rate ___ Mills	Tax Including State Homestead ___ Mills	State Tax on Non-Homestead 8.96 Mills	SPECIAL TAXES	SPECIAL TAXES	TOTAL TAXES	PAID	WHEN PAID Month Day Year	Number of Receipt	March Settlement 1964	June Settlement 1964	Penalty	November Settlement 1964	Penalty	Collections to First Monday in January 1965	Penalty	Delinquent on First Monday in January 1965	Total Delinquent Tax and Penalty	REMARKS
		Dollars	Dollars	Dollars	Dollars	Dollars	$ cts.	$ cts.	$ cts.	$ cts.	$ cts.				$ cts.	$ cts.	$ cts.	$ cts.	$ cts.	$ cts.	$ cts.	$ cts.	$ cts.	
1			#393				105.38				105.38	2nd HALF PAID 1st HALF PAID	OCT 1 6 1964 MAY 8 1964	18943 9378		52.69		52.69					17954	12711
2			66				164.04	58			162.04	PAID IN FULL	APR 3 0 1964	9670		16.62								12712
3			33				80.22	30			83.22	PAID IN FULL	MAY 2 5 1964											12713
4			33				80.22	30			83.22	PAID IN FULL	MAY 2 5 1964	10354		24.96								"
5			33				80.22	30			83.22	PAID IN FULL	MAY 2 5 1964											"
6			153				372.0	136			385.6	PAID IN FULL	MAY 2 5 1964	10349		38.56								12714
7			29				70.6	26			73.2	PAID IN FULL	MAY 2 5 1964											12718
8			33				80.22	30			83.22	PAID IN FULL	MAY 2 5 1964	10354		23.96								"
9			33				80.22	30			83.22	PAID IN FULL	MAY 2 5 1964											"
10			33				80.22	30			83.22	PAID IN FULL	MAY 2 0 1964			16.64								12715
11			33				80.22	30			83.22	PAID IN FULL	MAY 2 0 1964	10413										"
12			33				80.22	30			83.22	PAID IN FULL	MAY 1 8 1964	12060		8.32								12716
13			33				80.22	30			83.22	PAID IN FULL	APR 2 0 1964	8515		8.32								12717
14			33				80.22	30			83.22	PAID IN FULL	APR 2 0 1964	8512		8.32								12718
15			33				80.22	30			83.22	PAID IN FULL	MAY 2 0 1964	10613		8.32								12715
16			99				240.6	88			247.4	PAID IN FULL	MAY 2 1 1964	10220		24.74								12719
17			625				1519.6	558			1575.4	PAID IN FULL	MAY 2 9 1964	10643		165.86								12720
18			33				80.22	30			83.22	PAID IN FULL	MAY 2 9 1964											"
19																								
20			1268 + #393 = 1761				1053.8 3320.56 4374.4	12.26			4502.0					397.51		52.69						

SHORE POINT

TOTAL

Real Estate

FONTO LAKE — FLAT OF SHADYWOOD — BOEHM'S SOUTH SHORE ACRES — SHORELAND 2nd ADDN — EAST SHORE — SHORELAND — LAKE AIR PARK — ALLERSHER'S — VALLEY'S BATH

Assessment Roll and Tax List of Real Property in the Town of Fonto Lake

Form 5C—HILLSBORO CO., MINNEAPOLIS

* Indicate Type of Property: R-Residential, C-Commercial, I-Industrial, U-Utility, F-Farm, L-Lakeshore, T-Timber, M-Mineral

	IN WHOSE NAME ASSESSED		DESCRIPTION OF PROPERTY: Sunrise Point SUBDIVISION	Sec. or Lot	Town or Block	Rng.	Number of Acres of Land (Acres 100ths)	No. School District	Indicate Homestead Yes or No	Agricultural Homestead Yes or No	* Indicate Type of Property	TRUE AND FULL VALUATIONS: LAND Exclusive of Structures and Improvements	BUILDINGS and Other Structures	MACHINERY Permanently Attached to Real Estate	TOTAL True and Full Value	ASSESSED VALUATIONS: RURAL: Homestead Up to $4,000 20%	RURAL: Over $4,000 and Non-Homestead 33⅓%	ALL OTHER: Timber Class 2c 20%	ALL OTHER: Homestead Up to $4,000 25%	ALL OTHER: Over $4,000 and Non-Homestead 40%	ALL OTHER: MACHINERY Permanently Attached to Real Estate 33⅓%	ALL OTHER: Seasonal and Recreational Cabins 33⅓%	TOTAL ASSESSED VALUE	Total Assessed Value as Equalized by the Board of Review	FINAL EQUALIZED VALUE
			Part of Lot 2 - Sec. 28-139-29									Dollars	Dollars	Dollars	Dollars	Dollars	Dollars	Dollars	Dollars	Dollars	Dollars	Dollars	Dollars	Dollars	Dollars
1	Theodore + Britta Strom	1		1				114	No	No	L														
2	Kenneth C. + Evelyn L. Newcomb	2		2					No	Yes	L														
3	Carl A. + Ethel C. Olson	3		3					No	No	L														
4	M.C. + Hazel H. Walley	4		4					No	Yes	L														
5	~~Donald J. + Lillian M. Eliff~~ ~~Theodore + Britta Strom~~	5		5					No	No	L														
6	Eudern G. + Mary J. Dellwo	6		6					No	No	L														
7																									
8																									
9																									
10																									
11																									
12																									
13																									
14																									
15																									
16																									
17																									
18																									
19																									
20																									

Real Estate

Personal

Cass County, Minnesota, for Taxes for the Year 1963.

	SOLD FOR TAXES	VALUATIONS BY SCHOOL DISTRICTS AS EQUALIZED BY DEPARTMENT OF TAXATION: District No. 114 Rate 3 Mills	District No. 114 Rate 42 Mills	District No. 114 Rate 42 Mills	District No. ___ Rate ___ Mills	District No. ___ Rate ___ Mills	District No. ___ Rate ___ Mills	Tax including State Homestead Mills	State Tax on Non-Homestead 8.97 Mills	SPECIAL TAXES	SPECIAL TAXES	TOTAL TAXES	PAID	WHEN PAID Month Day Year	Number of Receipt	March Settlement 1964	June Settlement 1964	Penalty	November Settlement 1964	Penalty	Collections to First Monday in January 1965	Penalty	Delinquent on First Monday in January 1965	Total Delinquent Tax and Penalty	REMARKS
		Dollars	Dollars	Dollars	Dollars	Dollars	Dollars	$ cts.	$ cts.	$ cts.	$ cts.	$ cts.				$ cts.	$ cts.	$ cts.	$ cts.	$ cts.	$ cts.	$ cts.	$ cts.	$ cts.	
1	PAID FOR TAXES		39					1046	34			1080	PAID IN FULL	JAN 4 1965	21747						10 80	86			12981
2		148						4814	176			4990	PAID IN FULL	JUN 17 1964	14660				49 90						12701
3			39					1046	34			1080	PAID IN FULL	APR 30 1964	8658		10 80								12611
4		148						4814	176			4990	PAID IN FULL	APR 29 1964	8538		49 90								12702
5			47					1260	42			1302	PAID IN FULL	MAY 5 1964	7831		13 02								12612
6			47					1260	42			1302	PAID IN FULL	MAY 25 1964	11775		13 02								12703
7																									
8																									
9																									
10																									
11																									
12																									
13																									
14																									
15																									
16																									
17																									
18																									
19																									
20		296 + 172 = 468						4612 / 4628 / 14240	504			14744					8674		49 90		10 80				