ASSESSMENT & TAX LIST - 1962

Ponto Lake

INDEX TO SECTIONS

SECTION	PAGE
Sec. 1	
" 2	
" 3	
" 4	
" 5	
" 6	
" 7	
" 8	
" 9	
" 10	
" 11	
" 12	
" 13	
" 14	
" 15	
" 16	
" 17	
" 18	
" 19	
" 20	
" 21	
" 22	
" 23	
" 24	
" 25	
" 26	
" 27	
" 28	
" 29	
" 30	
" 31	
" 32	
" 33	
" 34	
" 35	
" 36	

For Convenience of Auditor in Showing Boundaries of School Districts

Township No. 139 *Range No.* 29 *Mer. P. M.*

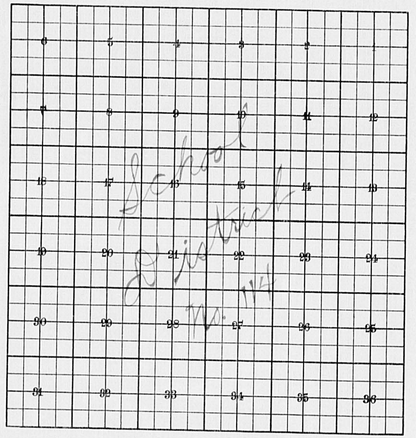

Returns Showing Grain Received in or Handled by Elevators, Warehouses and Mills in the ..... of ..... in the County of ..... for the Year Ending May 1, 1962.

MILLER-DAVIS CO., MINNEAPOLIS

NAMES OF OWNERS	ADDRESS	SUBDIVISION 1				★		SUBDIVISION 2							★		★		REMARKS
		Bushels of Wheat	Bushels of Soy Beans	Bushels of Flax	Total Subdivision 1 No. Bushels	Tax of ½ Mill per Bushel		Bushels of Corn	Bushels of Barley	Bushels of Rye	Bushels of Oats	Bushels of Buckwheat	Bushels of all Other Grains	Total Subdivision 2 No. Bushels	Tax of ½ Mill Per Bushel		Total Tax		
						Dollars	Cts.								Dollars	Cts.	Dollars	Cts.	

Note ★ Assessors will not fill these Columns

Real Estate

Bancroft Camp | Blanche Camp | Fosston Point | Shore | Bear Sig | Ada Pine Search | Fosto North Shore | Sodgrass 1st Division

SUMMARY OF TAX COLLECTION

Original Levy - - - - - -	$ 27,274.34	
Additions - - - - - - -	$	
		$
Abatements - - - - - - - - - - -		$ 462.20
		$ 27,512.14

COLLECTIONS

March Settlement - - - - -	$ 3937.05	
June Settlement - - - - - -	$ 15675.55	
November Settlement - - - - -	$ 6,739.81	
January Settlement - - - - -	$ 307.63	$ 26,875.07
		$
Over Collected - - - - - -	$ 328	
Under Collected - - - - - -	$	
Delinquent - - - - - - -	$ 641.05	$
Total - - - - - - - - - - - -		$ 27512.14

Real Estate

Camp Blanche | Camp | Camp Point | Camp Point | Shore | East of East Shore | Ada Pine Ranch | Porto North | Snodgrass Addition

TABULAR SCHEDULE OF VALUATIONS,

LEVIED IN THE Town OF Ponto Lake

School District No.	Agricultural Lands (Dollars)	Non-Agricultural Lands (Dollars)	Personal Property (Dollars)	Total Value of all Property except Money and Credits (Dollars)	Rate of State Taxes: Total Rate of State Tax (Mills)	Rate of County Taxes: Rev. (Mills)	R. & B. (Mills)	Welfare (Mills)	Bonds and Int. (Mills)	Def. (Mills)	PERA (Mills)	Co. Nurse (Mills)	Total Rate of County Tax (Mills)	Rate of Town Taxes: Rev. (Mills)	R. & B. (Mills)	State Loan (Mills)	Nurse (Mills)	(Mills)	(Mills)	(Mills)	Total Rate of Town Tax (Mills)
114	50,039	40,532	a 7348 / na 10086	108,005	11. 8.31	32.07	20.	49.74	13.67	5.29	.91	125.51	4.78	9.		5.					18.78
					N.H. 8.54 / 16.85	C.H. Bldg. .2. / Civil Defense .37 / Agric Assn. .5 / Drainage .96															

School District No.	Rate of County Taxes: Local 1 Mill (Mills)	Special (Mills)	State Loan (Mills)	Deficiency (Mills)	Tuition (Mills)	Transportation (Mills)	C.O. (Mills)	Pera (Mills)	Rate of School Taxes: Total Rate of Sch'l Tax (Mills)	Total Rate of all Taxes (Mills)
114	25.	31.58				24.47	3.34		89.37	241.74
	50.	31.58				24.47	3.34		114.37	266.74
	C.P.	excluding State rate							a 223.63 / na 258.63	

Assessed Value Homestead	Rural	All Other	Personal Property	Total
	22,309	5744		27,453
Non-Homestead	57,370	5748	17,434	80,552
Total	79,679	10,892	17,434	108,005
		Co Aller	6445 / 10989	17,434

RATES AND TAXES

COUNTY OF CASS, STATE OF MINNESOTA

TAXES LEVIED

LOCAL 1 MILL AND SPECIAL SCHOOL TAXES BY DISTRICTS

Local 1 Mill	Special	State Loan	Def.	C.O.	PERA		Total School Taxes
	143467		1812 28	168832	19167		512694
	253090		159852	148918	16906		578766
	396557		3410 80	317750	36073		1091460

County C.H. Bldg 21601
Civil Defense 3796
Agric Assn 5400
Drainage 10368
135548 82

ALL OTHER TAXES

FUNDS	Rate	Amounts
State —Non-Homestead,		632 68
State —Homestead,		843 92
County Revenue,		3463 11
County Road and Bridge,		2762 00
County Welfare,		5372 00
Bonds and Interest, Def.		1476 43
PERA		571 35
Co. Nurse		98 28
Town Revenue,		516 26
Town Road and Bridge,		972 04
Town State Loan		
Nurse		540 02
		2028 32
School Local 1 Mill,		
School Special,		3965 57
School State Loan,		
Deficiency		3410 80
Tuition		
Transportation		3177 50
P.E.		360 73
PERA		
		10,914 60
		27,774 34

Total Taxes Real Estate 23,464.32
Pers. Prop. 4,310.02
Total 27,774.34

Total Levy, $27,774.34

Total Number of Acres 12,317.74

State of Minnesota, } ss.
COUNTY OF CASS

I, K. C. Peterson, Auditor of said County and State aforesaid, do hereby certify that the foregoing is a true and correct Schedule, showing the valuation of all the taxable property, in the Town of Ponto Lake, in said County, the several rates of Taxation and Totals of the several Tax Funds levied thereon for the year A. D. 1973.

Witness my hand and official seal, this 31st day of January A. D. 1973.

SEAL

K. C. Peterson, County Auditor
By Helen Fulton, Deputy

COLLECTIONS OF TAXES OF 196__, _____ OF _____, CASS COUNTY, MINNESOTA

FUNDS	MARCH SETTLEMENT 1963	JUNE SETTLEMENT 1963	NOV. SETTLEMENT 1963	Amount Collected from Nov. 19__ to First Monday in Jan. 1964	REDUCTIONS	Total Reductions and Collected	BALANCE UNCOLLECTED	ADDITIONS	Total Uncollected to First Monday in January, 19__
State—Non-Homestead,	641 91	986 29	150 62	1029					
State—Homestead,	76 43	449 38	221 63	1009					
County Revenue,	446 75	1942 43	863 29	3864					
County Road and Bridge,	302 31	1211 37	538 44	2410					
County Welfare,	747 83	3012 67	1337 10	5793					
County Bond and Interest, Hyde	206 63	837 97	368 02	1648					
O&R	79 96	320 41	142 42	638					
Co Nurse	13 75	55 12	24 50	110					
E M Ray	30 23	121 14	53 34	242					
Town Revenue,	72 25	289 52	128 69	576					
Town Road and Bridge,	130 09	521 12	232 30	1087					
Town State Loan, Fair	75 58	302 83	134 61	602					
School Local 1 Mill,									
School Special,	637 20	2173 53	746 43	3577					
School State Loan,									
Deficiency	477 34	1912 75	850 19	3804					
Tuition									
Transportation									
C.O.	444 69	1781 92	792 05	3544					
P&RA	50 49	202 30	89 92	403					
Cw Ag	5 59	22 40	9 96	45					
Agric Agen	7 56	30 28	13 45	61					
Drainage	14 51	58 15	25 84	116					
	3937 05	15695 58	6934 81	30763					

		LOCAL 1 MILL	SPECIAL	STATE LOAN	Deficiency	C O	P&RA				TOTALS
MARCH SETTLEMENT	School District No.										
	114 a		118 56		149 76	134 52	15 84				423 68
	114 ha		518 64		327 58	309 17	34 65				1186 04
	Totals		637 20		477 34	444 69	50 49				1609 72
JUNE SETTLEMENT	School District No.										
	114 a		854 89		1079 90	1006 03	114 22				3055 04
	114 ha		1318 64		832 85	775 89	88 08				3015 46
	Total		2173 53		1912 75	1781 92	202 30				6070 50
NOVEMBER SETTLEMENT	School District No.										
	114 a		399 67		504 86	470 33	53 40				1428 26
	114 ha		346 76		345 33	321 72	36 52				1250 33
	Totals		746 43		850 19	792 05	89 92				2678 59
NOVEMBER to JANUARY	School District No.										
	114 a		2420		3067	2857	325				8669
	114 ha		1157		735	685	78				2662
	Totals		3577		3804	3544	403				11345
ADDITIONS	School District No.										
	Totals										
REDUCTIONS	School District No.										
	Totals										

Real Estate

Camp Blandina | Kime Camp | Dist. No. 2 Point | Shore | East Side Shore | AAA Fire Search | Footo North | Snodgrass Addition

Assessor's Return of Exempt Real Property in the ..... of ..... County of ....., Minnesota, for the Year 1962

FORM 2 MILLER-DAVIS CO., MINNEAPOLIS

NAMES OF OWNERS	DESCRIPTION: SUBDIVISION	Sec. or Lot	Town or Block	Range	No. of Acres: Acres	No. of Acres: 100ths	FOR WHAT PURPOSE USED	TRUE AND FULL VALUATIONS: LAND Exclusive of Structures and Improvements (Dollars)	BUILDINGS and Other Structures (Dollars)	MACHINERY Permanently Attached to Real Estate (Dollars)	TOTAL True and Full Value (Dollars)	ASSESSED VALUATIONS: Rural Including Machinery 33⅓%	All Other 40%	REMARKS
Ponto Lake Township	2 acres in SE¼/SE¼	10	139	29	2		Cemetery	201			201	67		
Ponto Lake Community Center	E 400' of the North 200' of SE¼/NE¼	16	139	29			Town Hall	33	999		1032	344		

Sign Lake | Camp Ojibwa | Camp Blanche | Camp Ojibwa | Camp Ojibwa | Camp Ojibwa

Assessment Roll and Tax List of Real Property in the Town of Ponto Lake, Cass County, Minnesota, for Taxes for the Year 1962.

Form 5C MILLER-DAVIS CO., MINNEAPOLIS

* Indicate Type of Property: R-Residential, C-Commercial, I-Industrial, U-Utility, F-Farm, L-Lakeshore, T-Timber, M-Mineral

	IN WHOSE NAME ASSESSED	DESCRIPTION OF PROPERTY: SUBDIVISION	Sec. or Lot	Town or Block	Rng.	Number of Acres of Land (Acres 100ths)	No. School District	Indicate Homestead Yes or No	Agricultural Homestead Yes or No	Indicate Type of Property	TRUE AND FULL VALUATIONS: LAND Exclusive of Structures and Improvements (Dollars)	BUILDINGS and Other Structures (Dollars)	MACHINERY Permanently Attached to Real Estate (Dollars)	TOTAL True and Full Value (Dollars)	ASSESSED VALUATIONS: RURAL: Homestead Up to $4,000 20% (Dollars)	RURAL: Over $4,000 and Non-Homestead 33⅓% (Dollars)	ALL OTHER: Timber Land Class 3e 20% (Dollars)	ALL OTHER: Homestead Up to $4,000 25% (Dollars)	ALL OTHER: Over $4,000 and Non-Homestead 40% (Dollars)	ALL OTHER: Machinery Permanently Attached to Real Estate 33⅓% (Dollars)	ALL OTHER: Personal and Recreational Cabins 33⅓% (Dollars)	TOTAL ASSESSED VALUE (Dollars)	Total Assessed Value after Equalization by the Board of Review (Dollars)	FINAL EQUALIZED VALUE (Dollars)
1	Theodore O. and Alice E. Semmler	NE¼ of NE¼	1	139	29	39.50	114	yes	yes	T	180 (+10%) 198			198	40							36	40	
2	" " " "	NW¼ of NE¼				38.50		yes	yes	T	180 (+10%) 198			198	40							36	40	
3	" " " "	SW¼ of NE¼				40		yes	yes	T	160 (+10%) 176			176	35							32	35	
4	" " " "	SE¼ of NE¼				40		yes	yes	T	160 (+10%) 176			176	35							32	35	
5																								
6	" " " "	GOV'T LOT 3				39.50		yes	yes	T	160 (+10%) 176			176	35							32	35	
7	" " " "	GOV'T LOT 4				36.50		yes	yes	T	150 (+10%) 165			165	33							30	33	
8	" " " "	SW¼ of NW¼				40		yes	yes	T	160 (+10%) 176			176	35							32	35	
9	" " " "	GOV'T LOT 5				39.75		yes	yes	T	240			240	48							48	53	
10																								
11	State of Minnesota	GOV'T LOT 7																						
12	Theodore O. and Alice E. Semmler	GOV'T LOT 6				21		yes	yes	T	308 275			303 275	61							55	61	
13	State of Minnesota	GOV'T LOT 8																						
14																								
15																								
16	State of Minnesota	NE¼ of SE¼																						
17	State of Minnesota	NW¼ of SE¼																						
18	State of Minnesota	SW¼ of SE¼																						
19	State of Minnesota	GOV'T LOT 7																						
20																								
						332.75					1665 1832			1665 1832	333 367							333 367	367	

A

	SOLD FOR TAXES	VALUATIONS BY SCHOOL DISTRICTS AS EQUALIZED BY DEPARTMENT OF TAXATION: District No. ___ Rate ___ Mills (Dollars)	District No. ___ Rate ___ Mills (Dollars)	District No. 114 Rate 24.74 Mills (Dollars)	District No. ___ Rate ___ Mills (Dollars)	District No. ___ Rate ___ Mills (Dollars)	District No. ___ Rate ___ Mills (Dollars)	Tax Including State Homestead ___ Mills ($ cts.)	State Tax on Non-Homestead 8.54 Mills ($ cts.)	SPECIAL TAXES ($ cts.)	SPECIAL TAXES ($ cts.)	TOTAL TAXES ($ cts.)	PAID	WHEN PAID (Month Day Year)	Number of Receipt	March Settlement 1963 ($ cts.)	June Settlement 1963 ($ cts.)	Penalty ($ cts.)	November Settlement 1963 ($ cts.)	Penalty ($ cts.)	Collections to First Monday in January 1964 ($ cts.)	Penalty ($ cts.)	Delinquent on First Monday in January 1964 ($ cts.)	Total Delinquent Tax and Penalty ($ cts.)	REMARKS
1				H 40				968				968	2nd HALF PAID 1st HALF PAID	OCT 31 1963 SEP 9 1963										
2				H 40				968				968	2nd HALF PAID 1st HALF PAID	OCT 31 1963 SEP 9 1963										102.60
3				H 35				846				846	2nd HALF PAID 1st HALF PAID	OCT 31 1963 SEP 9 1963										
4				H 35				846				846	2nd HALF PAID 1st HALF PAID	OCT 31 1963 SEP 9 1963				44.38						
5																			2.66					
6				H 35				846				846	2nd HALF PAID 1st HALF PAID	OCT 31 1963 SEP 9 1963				44.38						102.60
7				H 33				798				798	2nd HALF PAID 1st HALF PAID	OCT 31 1963 SEP 9 1963										
8				H 35				846				846	2nd HALF PAID 1st HALF PAID	OCT 31 1963 SEP 9 1963										
9				H 53				1282				1282	2nd HALF PAID 1st HALF PAID	OCT 31 1963 SEP 9 1963										
10																								
11																								
12				H 61				1476				1476	2nd HALF PAID 1st HALF PAID	OCT 31 1963 SEP 9 1963										102.60
13																								
14																								
15																								
16																								
17																								
18																								
19																								
20																								
				H 367			A 8876					8876						8876						

Sta. Cass Dist. Bemidji Sump | Sta. Cass Dist. Bemidji Pt. Point | Sta. Cass Dist. Bemidji Shore | Plat of East Shore | Sta. Cass Dist. Bemidji Pt. Plat | Ponto North Shore | Sta. Cass Dist. Bemidji Ponto Shore

Assessment Roll and Tax List of Real Property in the Town of Ponto Lake, Cass County, Minnesota, for Taxes for the Year 1962.

Form 3C MILLER-DAVIS CO., MINNEAPOLIS

* Indicate Type of Property: R-Residential, C-Commercial, I-Industrial, U-Utility, F-Farm, L-Lakeshore, T-Timber, M-Mineral

	In Whose Name Assessed	Description of Property: Subdivision	Sec. or Lot	Town or Block	Rng.	Number of Acres of Land: Acres	100ths	No. School District	Indicate Homestead Yes No	Agri. or Seas. Recr. Yes No	* Indicate Type Property	True and Full Valuations: Land Exclusive of Structures and Improvements	Buildings and Other Structures	Machinery Permanently Attached to Real Estate	Total True and Full Value	Assessed Valuations: Rural: Homestead Up to $4,000 20%	Rural: Over $4,000 and Non-Homestead 33⅓%	All Other: Timber Land Class 3e 20%	All Other: Homestead Up to $4,000 25%	All Other: Over $4,000 and Non-Homestead 40%	All Other: Machinery Permanently Attached to Real Estate 33⅓%	All Other: Seasonal and Recreational Cabins 33⅓%	Total Assessed Value	Total Assessed Value as Equalized by the Board of Review	Final Equalized Value
												Dollars	Dollars	Dollars	Dollars	Dollars	Dollars	Dollars	Dollars	Dollars	Dollars	Dollars	Dollars	Dollars	Dollars
1	Theodore O. and Alice E. Lemmler	NE¼ of NE¼	2	139	29	35	75	114	Yes	Yes	T	160			160	32							32		
2	" " "	NW¼ of NE¼				35	25		Yes	Yes	T	160			160	32							32		
3	" " "	SW¼ of NE¼				40			Yes	Yes	T	180			180	36							36		
4	" " "	SE¼ of NE¼				40			Yes	Yes	T	160			160	32							32		
5																									
6	" " "	NE¼ of NW¼				34	75		Yes	Yes	T	275			275	55							55		
7	" " "	NW¼ of NW¼				34	25		Yes	Yes	T	255			255	51							51		
8	" " "	SW¼ of NW¼				40			Yes	Yes	F	400			400	80							80		
9	" " "	SE¼ of NW¼				40			Yes	Yes	F	345	560		905	181							181		
10																									
11	Chester H. and Lucille M. Siltman	NE¼ of SW¼				40			Yes	Yes	F	115			115	23							23		
12	Nathaniel C. and Hunkild I. Kofstad	NW¼ of SW¼				40			Yes	Yes	F	190	775		965	193							193		
13	Chester H. and Lucille M. Siltman	SW¼ of SW¼, less S 316 links of W 316 links				39			Yes	Yes	F	170	385		555	111							111		
14	" " "	SE¼ of SW¼				40			Yes	Yes	F	220			220	44							44		
15	Henry C. and Myrtle B. Bolte	S 316 links of W 316 links of SW¼ of SW¼				1			Yes	No	R	20 (40)	195 (320)		215 (360)	43	73						43	73	73
16	Theodore O. and Alice E. Lemmler	GOV'T LOT 3				44	15		Yes	Yes	T	220			220	44							44		
17	" " "	GOV'T LOT 4				38	40		Yes	Yes	T	190			190	38							38		
18	Chester H. and Lucille M. Siltman	GOV'T LOT 5				41	05		Yes	Yes	F	190			190	38							38		
19																									
20																									
						283	60					3175 (3175)	1815 (1998)		4990 (5173)	998 (1034)							998	1100	
															3509	702							702	1124	

Cass County, Minnesota, for Taxes for the Year 1962.

	Sold for Taxes	Validations by School Districts as Equalized by Department of Taxation: District No. / Rate ___ Mills / Dollars	District No. / Rate ___ Mills / Dollars	District No. / Rate ___ Mills / Dollars	District No. / Rate ___ Mills / Dollars	District No. / Rate ___ Mills / Dollars	District No. / Rate ___ Mills / Dollars	Tax Including State Homestead ___ Mills	State Tax on Non-Homestead ___ Mills	Special Taxes	Special Taxes	Total Taxes	Paid	When Paid: Month Day Year	Number of Receipt	March Settlement 1963	June Settlement 1963	Penalty	November Settlement 1963	Penalty	Collections to First Monday in January 1964	Penalty	Delinquent on First Monday in January 1964	Total Delinquent Tax and Penalty	Remarks
								$ cts.	$ cts.	$ cts.	$ cts.	$ cts.				$ cts.	$ cts.	$ cts.	$ cts.	$ cts.	$ cts.	$ cts.	$ cts.	$ cts.	
1				H 35				846				846	2nd HALF PAID 1st Half Paid 2nd HALF PAID	OCT 3 1 1963 SEP 9 1963 OCT 3 1 1963											10260
2				H 35				846				846	1st Half Paid 2nd HALF PAID	SEP 9 1963 OCT 3 1 1963											
3				H 29				702				702	1st Half Paid 2nd HALF PAID	SEP 9 1963 OCT 3 1 1963											
4				H 35				846				846	1st Half Paid 2nd HALF PAID	SEP 9 1963 OCT 3 1 1963											
5																			624 41						
6				H 61				1476				1476	2nd HALF PAID 1st Half Paid	OCT 3 1 1963 SEP 9 1963	18140 2456			3 74	624 41						10260
7				H 56				1354				1354	1st Half Paid 2nd HALF PAID	SEP 9 1963 OCT 3 1 1963											
8				H 88				2130				2130	1st Half Paid 2nd HALF PAID	SEP 9 1963 OCT 3 1 1963											
9				H 177				4282				4282	1st Half Paid 2nd HALF PAID	SEP 9 1963 OCT 3 1 1963											
10																									
11				H 26				630				630	2nd HALF PAID 1st HALF PAID	OCT 3 1 1963 MAY 2 2 1963	12644 9636		3 15		3 15						22555
12				H 212				5130				5130	2nd HALF PAID 1st HALF PAID Balance Due	SEP 3 0 1963 MAY 8 1963 OCT 3 1 1963	18776 10326		256 65		256 65						22582 10261
13				H 122				2952				2952	Fall Paid Balance Due	MAY 2 2 1963 OCT 3 1 1963	12644 9636		20 12		20 12						22555
14				H 44				1064				1064	Fall Paid 2nd HALF PAID	MAY 2 2 1963 OCT 3 1 1963	12644 1963 (73)										
15			H 73					1948				1948	1st HALF PAID 2nd HALF PAID	MAY 2 0 1963 OCT 3 1 1963	12644		9 74		9 74						22582
16				H 49				1186				1186	1st Half Paid 2nd HALF PAID	SEP 9 1963 OCT 3 1 1963					10 77	.65					10260
17				H 40				968				968	1st Half Paid 2nd HALF PAID	SEP 9 1963 OCT 3 1 1963	18140 12644				10 77						
18				H 42				1016				1016	1st Half Paid 2nd HALF PAID	SEP 9 1963 OCT 3 1 1963	12644		5 08		5 08						22582 10263
19													1st HALF PAID	MAY 2 2 1963	9636										
20																									
		H 1051	H 73		a 25428 na 1948 27376			27376									6374		210 02						

Assessment Roll and Tax List of Real Property in the Town of Ponto Lake, Cass County, Minnesota, for Taxes for the Year 1962.

Form 5C MILLER-DAVIS CO., MINNEAPOLIS

* Indicate Type of Property: R-Residential, C-Commercial, I-Industrial, U-Utility, F-Farm, L-Lakeshore, T-Timber, M-Mineral

	IN WHOSE NAME ASSESSED		DESCRIPTION OF PROPERTY: SUBDIVISION	Sec. or Lot	Town or Block	Rng.	Number of Acres of Land (Acres / 100ths)	No. School District	Indicate Homestead Yes No	Agri. or Seas. Recr. Yes No	* Indicate Type Property	150% TRUE AND FULL VALUATIONS: LAND Exclusive of Structures and Improvements	BUILDINGS and Other Structures	MACHINERY Permanently Attached to Real Estate	TOTAL True and Full Value	ASSESSED VALUATIONS: RURAL: Homestead Up to $4,000 20%	Over $4,000 and Non-Homestead 33⅓%	ALL OTHER: Timber Land Class 3a 20%	Homestead Up to $4,000 25%	Over $4,000 and Non-Homestead 40%	MACHINERY Permanently Attached to Real Estate 33⅓%	Seasonal and Recreational Cabins 33⅓%	TOTAL ASSESSED VALUE	Total Assessed Value as Equalized by the Board of Review	FINAL EQUALIZED VALUE
												Dollars	Dollars	Dollars	Dollars	Dollars	Dollars	Dollars	Dollars	Dollars	Dollars	Dollars	Dollars	Dollars	Dollars
1	Arthur B. and Lottie M. Hart	1	GOV'T LOT 2, less N. 100'	3	139	29	30	114	Yes	No	F	814 / 285	761 / 99	248	1823 / 547	182 / 69							182 / 147		
2	Wellmont and Janet Hart	2	N. 100' of GOV'T LOT 2						No	No	L	60	155	216	215	42	155						42		69
3	Thomas A. and Amy Frederick	3	GOV'T LOT 5				13.80		No	Yes	R	1200 / 151	1341 / 151	153	2692 / 455	465	230	94					94		155
4	Carl H. and Hilda M. Halberg	4	S. 320' of GOV'T LOT 6				18.50		Yes	No	R	300 / 69	1395 / 395	307	1695 / 464	139						125 / 139			230
5	L.C.P. and Frances A. Heiling	5	S. 100' of N. 400' of GOV'T LOT 6				1		No	Yes	L	45 / 45	180 / 180		225 / 225							75 / 75			125
6	The Omaha Lake Outing Club	6	GOV'T LOT 3				35.08		No	No	T	246 / 246			246 / 246		82 / 82						82 / 82		
7	Ernest R. and Ruth Mary Johnson	7	GOV'T LOT 4				35.32		No	Yes	T	177 / 177			177 / 177		59 / 59						59 / 59		
8	Norman Frederick Sloan	8	SW¼ of NW¼				40		No	Yes	T	120 / 120			120 / 120		40 / 40						40 / 40		
9	The Omaha Lake Outing Club	9	SE¼ of NW¼				40		No	Yes	T	189 / 189			189 / 189		63 / 63						63 / 63		
10	Nels H. Andrews (Being by Judgment)	10	That part of Govt. Lot 8 lying N. of Rd. except W'ly 23.5 rods						No	No	L	180 / 180	216 / 131	381	396 / 311		132 / 77						132 / 77		127
11	The Omaha Lake Outing Club	11	GOV'T LOT 9, less plat				43		No	Yes	T	177 / 177			177 / 177		59 / 59						59 / 59		
12	Arthur H. Beede	12	NW¼ of SW¼				40		No	Yes	F	324 / 324	969 / 969		1293 / 1293		241 / 241						241 / 241		
13	Thomas and Angela La Rue	13	GOV'T LOT 10				32.15		Yes	No	L	1050 / 575	1449 / 865	1364	2499 / 1440	280	657 / 280	211					657 / 280		462
14																									
15	Carol and Bill Cummings	15	N. 843' of GOV'T LOT 7				25		No	No	L	1368 / 277	454 / 365	608	1822 / 642		352 / 352						352 / 352		
16	Otto B. and Alice E. Hane	16	GOV'T LOT 7, less N. 843'				15		Yes	Yes	T	182 / 163	146		328 / 163	98 / 98							98 / 98		
17	" " "	17	GOV'T LOT 8, less sold				21.75		Yes	No	L	1349 / 1349	1444 / 975	1444	2793 / 2324	1609 / 195	322						1931 / 195		322
18	Noel and Barbara M. Francisco	18	GOV'T LOT 11, less sold				18.10		No	Yes	L	1348 / 539	1485 / 276	456	2833 / 815	961 / 540						317 / 317	192 / 192		317
19	Frank M. and Helen Gardner	19	Part of GOV'T LOT 11				1.20		No	Yes	L	1350 / 120	1485 / 830	1422	2835 / 2368	58 / 58						190 / 190	58 / 58		314
20	Leon H. Parry	20	SE¼ of SE¼				40		Yes	No	L	150 / 150	55		205 / 175	35 / 35							35 / 35		58
	(Continued on next page)						44.90					3068 / 4436	4621 / 5126		8689 / 9028	1160 / 961	1663 / 1663					1663 / 1663	2481 / 2481		
																						756		3298	1127

VALUATIONS BY SCHOOL DISTRICTS AS EQUALIZED BY DEPARTMENT OF TAXATION

SOLD FOR TAXES	District No. ___ Rate ___ Mills	District No. ___ Rate ___ Mills	District No. 111 Rate ___ Mills	District No. 114 Rate ___ Mills	District No. ___ Rate ___ Mills	District No. ___ Rate ___ Mills	Tax including State Homestead ___ Mills	State Tax on Non-Homestead 65.4 Mills	SPECIAL TAXES	SPECIAL TAXES	TOTAL TAXES	PAID	WHEN PAID	Number of Receipt	March Settlement 1963	June Settlement 1963	Penalty	November Settlement 1963	Penalty	Collections to First Monday in January 1964	Penalty	Delinquent on First Monday in January 1964	Penalty	Total Delinquent Tax and Penalty	REMARKS
	Dollars	Dollars	Dollars	Dollars	Dollars	Dollars	$ cts.	$ cts.	$ cts.	$ cts.	$ cts.		Month Day Year		$ cts.	$ cts.	$ cts.	$ cts.	$ cts.	$ cts.	$ cts.	$ cts.	$ cts.	$ cts.	
1			H164				39.68				39.68	1 PAID IN FULL	MAY 3 1 1963	9293		39.68									
												Balance Paid	OCT 3 1 1963	20642											
2			H 69				18.42				18.42	2 Part Bal.	MAY 3 1 1963	13019		9.51		.92						22504	18.84
3			155				37.50	1.32			38.82	3 PAID IN FULL	MAY 1 1963	3209		38.82									
												2nd HALF PAID	OCT 2 2 1963	17841											
4			H230				61.40				61.40	4 1st HALF PAID	MAY 8 1963	9739		30.70		30.70							18.73
5			125				30.24	1.06			31.30	5 PAID IN FULL	MAY 3 1 1963	11632		31.30								22505	19.15
6			90				24.02	.76			24.78	6 PAID IN FULL	APR 2 2 1963	7126		24.78									40.75
7			65				15.72	.56			16.28	7 1st HALF PAID	MAY 3 1 1963	9621		8.14		8.14						22509	10.276
												2nd HALF PAID	OCT 3 1 1963	20673											
8			44				10.64	.38			11.02	8 PAID IN FULL	APR 2 4 1963	8098		11.02									10.277
9			69				16.70	.58			17.28	9 PAID IN FULL	APR 2 2 1963	7126		17.28									10.276
10			127				33.90	1.08			34.98	10 PAID IN FULL	APR 2 4 1963	8028		34.98									10.276
11			58				14.04	.50			14.54	11 PAID IN FULL	APR 2 2 1963	7126		14.54									10.276
12			241				58.30	2.06			60.36	12 1st HALF PAID	OCT 3 1 1963	20671		30.18		30.18						22507	
												2nd HALF PAID	MAY 3 1 1963	11035											
13			H462				123.32				123.32	13 1st HALF PAID	MAY 3 1 1963	11037		61.66						61.66	} 67.53	22506	
14												2nd HALF PAID	OCT 3 1 1963	20674											
15	SOLD FOR TAXES		352				9.96	3.00			96.96	15 1st HALF PAID	MAY 3 1 1963	12209		48.48		48.48						22503	
												2nd HALF PAID	OCT 3 1 1963	20675											
16		H 36					8.70				8.70	16 PAID IN FULL	MAY 3 1 1963	11038		8.70									
17			H322				85.96				85.96	17 1st HALF PAID	MAY 3 1 1963	12206		47.33		47.33						22522	
												2nd HALF PAID	OCT 3 1 1963	20676											
18		317					79.40				79.40	18 PAID IN FULL	MAY 1 7 1963	11519		79.40									18.280
19		314					78.64				78.64	19 PAID IN FULL	APR 1 5 1963	6437		78.64									12.238
20			H 58				15.48				15.48	20										15.48	} 17.03		11.59
		H 800	H1141				a 38418																		
		1388	569				b 44646	1668			85732					66.43		173.75							97.14
		1588	1710	3298			840 64																		

Assessment Roll and Tax List of Real Property in the Town of Ponto Lake

Form 5C MILLER-DAVIS CO., MINNEAPOLIS

* Indicate Type of Property: R-Residential, C-Commercial, I-Industrial, U-Utility, F-Farm, L-Lakeshore, T-Timber, M-Mineral

	IN WHOSE NAME ASSESSED		DESCRIPTION OF PROPERTY: SUBDIVISION	Sec. or Lot	Town or Block	Rng.	Number of Acres of Land: Acres	100ths	No. School District	Indicate Homestead Yes No	Agri. or Seas. Resr. Yes No	Indicate Type Property	TRUE AND FULL VALUATIONS: LAND Exclusive of Structures and Improvements	BUILDINGS and Other Structures	MACHINERY Permanently Attached to Real Estate	TOTAL True and Full Value	ASSESSED VALUATIONS: RURAL: Homestead Up to $4,000 20%	Over $4,000 and Non-Homestead 33⅓%	ALL OTHER: Timber Land Class 3a 20%	Homestead Up to $4,000 25%	Over $4,000 and Non-Homestead 40%	MACHINERY Permanently Attached to Real Estate 33⅓%	Seasonal and Recreational Cabins 33⅓%	TOTAL ASSESSED VALUE	Total Assessed Value as Equalized by the Board of Review	FINAL EQUALIZED VALUE
													Dollars	Dollars	Dollars	Dollars	Dollars	Dollars	Dollars	Dollars	Dollars	Dollars	Dollars	Dollars	Dollars	Dollars
	Harvey M. and Evelyn M. Voss	1	N.300 of N½ of GOVT LOT 6	3	134	29	1.50	114		Yes	No	L	1,200	537		1,737	226	137						363	137	226
	Rachel and Ragnhild Rothnem	2	Part of GOVT LOT 1				1.03			Yes	No	L	1,200	305	1,505	2,810	247	154						401	154	247
	Lillian and Norman Michel	3	GOVT LOT 1, less N.175'x S.645' (N.355'of S.945'of lot 1)				6.54			No	Yes	L	1,350	188	1,538	3,076	544	165					385	550	165	544
	Fairy Zimmerman	4	130'x275'x130'x250'of GOVT LOT 1				.78			Yes	No	L	470	313	783	1,566	118	72					35	35	38	57
	Lillian and Norman Michel	5	N.180'of S.590'of GOVT LOT 1				1.34			No	Yes	L	660	376	1,036	2,072	254	154					254	254	169	254
	Peter Colas	6	N.175' of GOVT LOT 1				2.27			No	Yes	T	910		910	1,820	137	82						219	182	137
	Lunnar and Olvedia M. Nilsson	7	Part of GOVT LOT 8 (W½ N. 24.5 rods N.of rd.)				4.85			Yes	Yes	R	700	584	1,284	2,568	80	48						128	88	132
		8																								
	Anna Colas Riley	9	Part of Govt. lot 1 (S.150'of lot 1)							Yes	No	C	80	262	342	684	112	261						373	249	373
		10								No	No	C	80	474	554	1,108	68	158						226		
		11																								
	Hilmer H. and Freida I. Doty	12	Part of GOVT LOT 8							No	No	L	60	297	357	714	89	89						178	98	147
		13																								
	Rasmus and Ingeborg J. Johnson	14	S.100'of N.500'of GOVT LOT 6							No	No	L	44	340	384	768	128	128						256	141	211
		15																								
		16																								
		17																								
		18																								
	~~L. V. and Fairy Zimmerman~~	19	~~Part of GOVT LOT 1~~							Yes	No	T	75			75	15	Duplication Included in line 9						15		
		20																								
							18.31						7,097	3,463	10,560	21,120	1,814	1,116					289	2,405	1,227	1,814
													1,220	5,714	6,934	13,868	742	761					311	1,814		

Cass County, Minnesota, for Taxes for the Year 1962.

	SOLD FOR TAXES	VALUATIONS BY SCHOOL DISTRICTS AS EQUALIZED BY DEPARTMENT OF TAXATION: District No. / Rate — Mills	District No. / Rate — Mills	District No. / Rate — Mills	District No. / Rate — Mills	District No. / Rate — Mills	District No. / Rate — Mills	Tax Including State Homestead — Mills	State Tax on Non-Homestead 6.4 Mills	SPECIAL TAXES	SPECIAL TAXES	TOTAL TAXES	PAID	WHEN PAID	Number of Receipt	March Settlement 1963	June Settlement 1963	Penalty	November Settlement 1963	Penalty	Collections to First Monday in January 1964	Penalty	Delinquent on First Monday in January 1964	Penalty	Total Delinquent Tax and Penalty	REMARKS
		Dollars	Dollars	Dollars	Dollars	Dollars	Dollars	$ cts.	$ cts.	$ cts.	$ cts.	$ cts.		Month Day Year		$ cts.	$ cts.	$ cts.	$ cts.	$ cts.	$ cts.	$ cts.	$ cts.	$ cts.	$ cts.	
1				H 226				6 32				6 32	1. PAID IN FULL	MAY 3 1 1963	11080		6 32									
2				H 138									2nd HALF PAID	OCT 3 1 1962	2663											10267
				109				6 94	44			6 68	1st HALF PAID	MAY 3 1 1963	11371		3 34		3 34							
3		57											2nd HALF PAID	SEP 1 0 1963	15329											22507
													1st HALF PAID	MAY 3 1963	5345		7 14		7 14							
4				H 118				1 38	48			1 86	PAID IN FULL	MAY 2 4 1963	11718		1 50									10281
5		254						3 150				3 150	2nd HALF PAID	SEP 1 6 1963	19323											
													1st HALF PAID	MAY 3 1963	5345		3 18		3 18							10282
6		33						6 146	216			6 362	2nd HALF PAID	SEP 1 6 1963	19323											
													1st HALF PAID	MAY 3 1963	5345		4 13		4 13							10281
7		H 132						7 98	28			8 26	2nd HALF PAID	OCT 2 9 1963	15459											
													1st HALF PAID	MAY 8 1963	8777		7 97		7 97							22558
8																										
9				H 112				9 956	222			10 178	9. PAID IN FULL	APR 2 5 1963	7737		10 178									
				261																						10267
10																										
11																										
12				147				3 924	126			4 050	12. PAID IN FULL	MAY 1 1963	5213		4 050									
13																										
14				211				5 632	180			5 812	14. PAID IN FULL	MAR 2 6 1963	7301		5 812									10264
15																										
16																										
17																										
18																										
19		~~H 16~~						~~388~~				~~388~~	19. PAID IN FULL	APR [illegible] 1963	7758		3 88		3 88	Refunded 8-14-63						10265
20																										
		H 145	H 594					N 11906																		
		344	738					N 352 88	9 14			48 108														
		492	1332	1814				47 94									38 59		9 49							3 88 Cancelled refunded

Form SC MILLER-DAVIS CO., MINNEAPOLIS

Assessment Roll and Tax List of Real Property in the Town of Ponto Lake, Cass County, Minnesota, for Taxes for the Year 1962.

* Indicate Type of Property: R-Residential, C-Commercial, I-Industrial, U-Utility, F-Farm, L-Lakeshore, T-Timber, M-Mineral

	IN WHOSE NAME ASSESSED		DESCRIPTION OF PROPERTY: SUBDIVISION	Sec. or Lot	Town or Block	Rng.	Number of Acres of Land: Acres	100ths	No. School District	Indicate Homestead Yes or No	Agri. or Seasonal Recr. Yes or No	Indicate Type of Property*	TRUE AND ACTUAL VALUATIONS: LAND Exclusive of Structures and Improvements	BUILDINGS and Other Structures	MACHINERY Permanently Attached to Real Estate	TOTAL True and Full Value	ASSESSED VALUATIONS: RURAL: Homestead Up to $4,000 20%	Over $4,000 and Non-Homestead 33⅓%	ALL OTHER: Timber Land Class 3a 20%	Homestead Up to $4,000 25%	Over $4,000 and Non-Homestead 40%	MACHINERY Permanently Attached to Real Estate 33⅓%	Seasonal and Recreational Cabins 33⅓%	TOTAL ASSESSED VALUE	Total Assessed Value as Equalized by the Board of Review	FINAL EQUALIZED VALUE
													Dollars	Dollars	Dollars	Dollars	Dollars	Dollars	Dollars	Dollars	Dollars	Dollars	Dollars	Dollars	Dollars	Dollars
	Ernest R. and Ruth Mary Johnson	1	Part of GOVT LOT 1	4	139	29	27.45	114	No	Yes	T		201			201		67						67		
	State of Minnesota	2	GOVT LOT 2																							
	Ralph and Helen Cipriani	3	12 acs. of GOVT LOT 6				12			No	Yes	R	297	2970		3267	654							654		
													180	1800		1980	396							396		654
	Ernest R. and Ruth Mary Johnson	4	Part of SE¼ of NE¼				40			No	Yes	T	102			102		34						34		
	" " " " "	5	GOVT LOT 6, less 12 acres							No	Yes	T	846	754		1600		335						335		
	Melvin H. Johnson and Hattie McAllister	6	W. 330' of GOVT LOT 9				550			No	Yes	R	153	459		612		203						203		335
	State of Minnesota	7	GOVT LOT 3																							
	E. A. and Agnes B. Hilkerson	8	GOVT LOT 4				30.25			No	Yes	L	406	262		668		222						222		
													246	159		405		135						135		222
	State of Minnesota	9	302.25' x 1100' x 9' of GOVT LOT 5										264	216		480		160						160		
	Carl J. and Viola M. Lvare	10	302.25' x 1100' x 9'0" of GOVT LOT 3 748				4			No	No	L	148	131		279		93						93		160
			194.18' x 976' of GOVT LOTS 7 & 8																							
	Oliver M. and Vivien L. Price	11	307.5' x 980' x 970'0" of GOVT LOT 7 (lot 4 of plat)				5			No	No	L	585	390		975	195	195						195		195
	Frank J. and Caroline Horejs	12	307.5' x 970' x 1020'0" of GOVT LOT 7 (lot 6 of plat)				5			Yes	No	L	138	243		381	115	118						118		115
	Edith Marguerite Carl Edward Sandberg	13	307.5' x 1040' x 950'0" of GOVT LOT 7 (lot 3 of plat)				5			No	No	L	120	147		267	70	147						147		147
		14																								
		15					1.84																			
	Arthur H. Bride	16	NE¼ of SE¼				40			No	Yes	T	145			145		44						44		
	" " "	17	NW¼ of SE¼				40			No	Yes	T	132			132		44						44		
	Marland Paul and Jeanette Hart	18	SW¼ of SE¼				40			No	Yes	T	45			45		15						15		
													150			150	30							30		
	Ethel Clodfelter	19	SE¼ of SE¼				40			No	Yes	T	150			150		50						50		
	Roy A. and Kathryn Hodgins and David and Lillian Hodgins	20	Parts of Lot 1 + SE¼ of NE¼				11.60			No	No	L	190	795		985		285						285		469
	(Continued on next page)						307.44						3416	3835		7251	1176	1159						2335		
													2228	4218		6446	1366	1271						2637		
													3028	6327		9355	802	1780						2582	1817	2582

	SOLD FOR TAXES	VALUATIONS BY SCHOOL DISTRICTS AS EQUALIZED BY DEPARTMENT OF TAXATION: District No. ___ Rate ___ Mills	District No. ___ Rate ___ Mills	District No. 114 Rate ___ Mills	District No. 114 Rate ___ Mills	District No. ___ Rate ___ Mills	District No. ___ Rate ___ Mills	Tax including State Homestead ___ Mills	State Tax on Non-Homestead 5.4 Mills	SPECIAL TAXES	SPECIAL TAXES	TOTAL TAXES	PAID	WHEN PAID	Number of Receipt	March Settlement 1963	June Settlement 1963	Penalty	November Settlement 1963	Penalty	Collections to First Monday in January 1964	Penalty	Delinquent on First Monday in January 1964	Total Delinquent Tax and Penalty	REMARKS
		Dollars	Dollars	Dollars	Dollars	Dollars	Dollars	$ cts.	$ cts.	$ cts.	$ cts.	$ cts.		Month Day Year		$ cts.	$ cts.	$ cts.	$ cts.	$ cts.	$ cts.	$ cts.	$ cts.	$ cts.	
1			74					17.40	.64			18.54	2nd HALF PAID	OCT 31 1963	20693										
													1st HALF PAID	MAY 31 1963	17685		9.27		9.27						
2																									
3			H 654					158.22				158.22	PAID IN FULL	MAY 31 1963	11116		158.22								
4			37					8.96	.32			9.28	2nd HALF PAID	OCT 31 1963											
													1st HALF PAID	MAY 31 1963	20697		4.64		4.64						
5			22					5.32	.18			5.50	2nd HALF PAID	OCT 31 1963	17685										
													1st HALF PAID	MAY 31 1963			2.75		2.75						
6			335					8.04	2.86			8.40	2nd HALF PAID OCT 2 3 1963		18453										
													1st HALF PAID	MAY 8 1963	10330		4.195		4.195						
7																									
8			222					5.32	.190			5.562	2nd HALF PAID OCT 2 9 1963		19425										
													1st HALF PAID	MAY 3 1 1963	11053		2.781		2.781						
9																									
10				160				4.22	.126			4.408	PAID IN FULL	APR 18 1963	6599		4.408								
11	SUBTOTAL FALLS			195				5.06	.126			5.372	1st HALF PAID	JUN 21 1963	13936				2.69				2.686		
12				H 115				3.00				3.070	PAID IN FULL	FEB 1 1963	2652	3.070									
13				147				3.94	.126			4.050	PAID IN FULL	MAY 17 1963	11522		4.050								
14																									
15																									
16			48					1.16	.40			1.202	2nd HALF PAID	OCT 31 1963	20691										
													1st HALF PAID	MAY 31 1963	11812		6.01		6.01						
17			16					3.88	.14			4.02	2nd HALF PAID	OCT 31 1963	20692										
													1st HALF PAID	MAY 31 1963	11813		2.01		2.01						
18			H 33					7.48				7.48	PAID IN FULL	MAY 17 1963	11520		7.48								
19			55					13.30	.46			13.76	2nd HALF PAID OCT 31 1963		20694										
													1st HALF PAID	MAY 31 1963	13349		6.88		6.88						
20				469				12.520	.400			12.920	2nd Paid	MAY 31 1963	17927		6.460		6.60						
													Balance Paid	OCT 31 1963	24624										
			H 687	H 115				2 361.74																	
			809	971				114 289.92				15.18													
			1496	1086 + 2582				651.86				667.04				30.70	420.70		188.78				2.686		

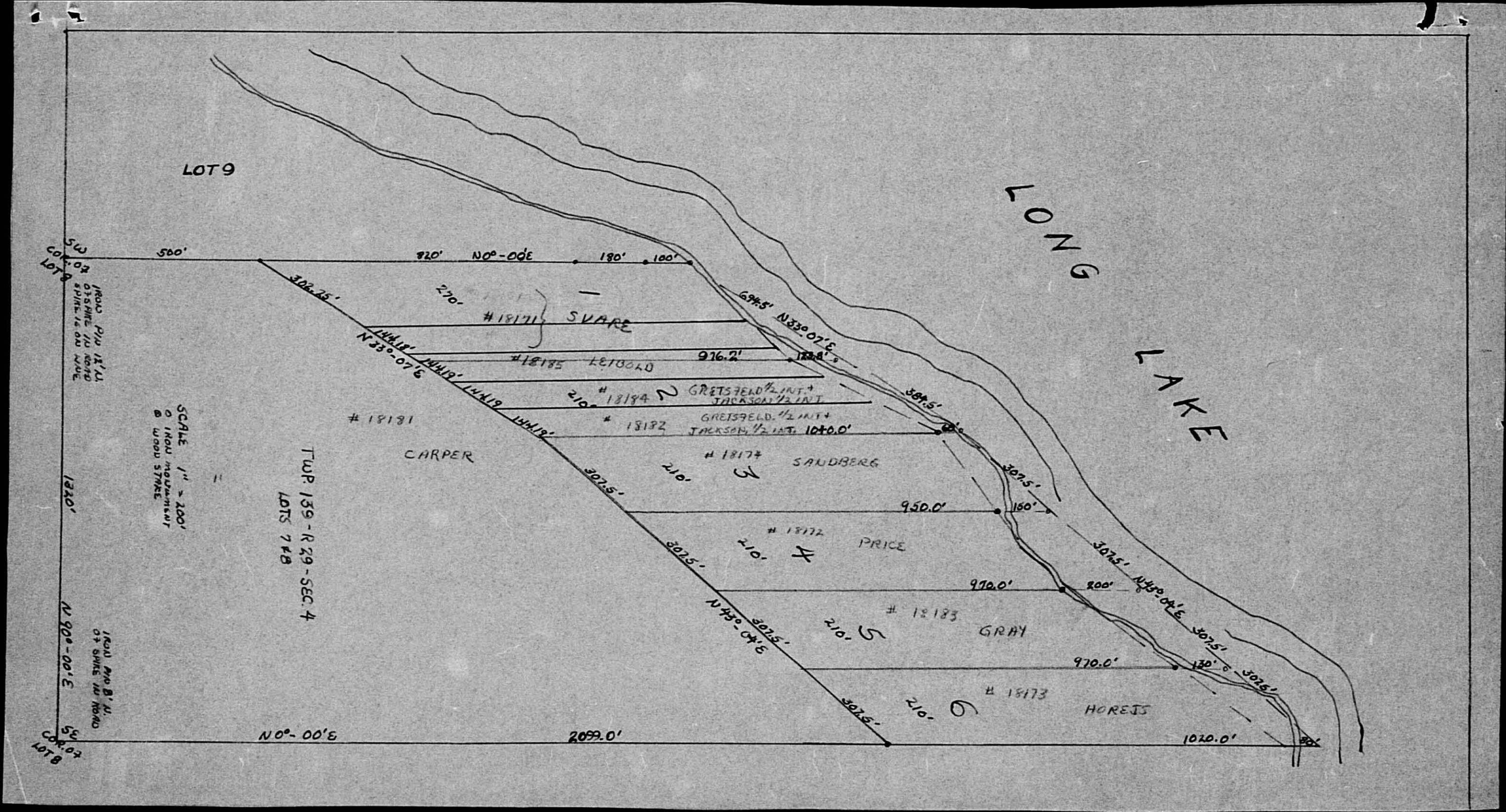
LOT 9
LONG LAKE
SW COR. OF LOT 9
IRON PIN 12" U. OF SMITE IN ROAD SPIKE IN ON LINE.
500'
820'
N0°-00'E
180'
100'
270'
302.25'
694.5'
N33°07'E
384.5'
#18171
SVARE
1444.18'
N33°-07'E
#18185
LEIBOLD
976.2'
#18184
2
GRETSFELD 1/2 INT. + JACKSON 1/2 INT.
210'
#18181
CARPER
#18182
GRETSFELD. 1/2 INT + JACKSON, 1/2 INT.
1040.0'
#18177
SANDBERG
3
210'
307.5'
950.0'
160'
#18172
PRICE
4
210'
970.0'
200'
N43°-04'E
#18183
GRAY
5
210'
970.0'
130'
#18173
HOREJS
6
210'
1020.0'
80'
1820'
N 90°-00'E
IRON PIN 8" U. OF SPIKE IN ROAD
SW COR. OF LOT 8
N0°-00'E
2099.0'
TWP 139-R 29-SEC. 4
LOTS 7 & 8
SCALE 1" = 200'
O IRON MONUMENT
⊗ WOOD STAKE

Assessment Roll and Tax List of Real Property in the Town of Ponto Lake, Cass County, Minnesota, for Taxes for the Year 1962.

Form 5C MILLER-DAVIS CO., MINNEAPOLIS

* Indicate Type of Property: R-Residential, C-Commercial, I-Industrial, U-Utility, F-Farm, L-Lakeshore, T-Timber, M-Mineral

NA

	IN WHOSE NAME ASSESSED	DESCRIPTION OF PROPERTY: SUBDIVISION	Sec. or Lot	Town or Reg. Block	Number of Acres of Land (Acres)	Number of Acres of Land (100ths)	No. School District	Indicate Homestead Yes or No	Agr. or Seas. Rerr. Yes or No	* Indicate Type of Property	FULL VALUATIONS: LAND Exclusive of Structures and Improvements	BUILDINGS and Other Structures	MACHINERY Permanently Attached to Real Estate	TOTAL True and Full Value	ASSESSED VALUATIONS: Homestead Up to $4,000 20%	RURAL: Over $4,000 and Non-Homestead 33⅓%	ALL OTHER: Timber Land Class 3a 20%	ALL OTHER: Homestead Up to $4,000 25%	ALL OTHER: Over $4,000 and Non-Homestead 40%	ALL OTHER: MACHINERY Permanently Attached to Real Estate 33⅓%	ALL OTHER: Seasonal and Recreational Cabins 33⅓%	TOTAL ASSESSED VALUE	Total Assessed Value as Equalized by the Board of Review	FINAL EQUALIZED VALUE
	Alva V. Carper & Sophia Bruce Mary Bruce	E. 200' fr. SE cor. of Lot 4																						
1	Ora V. and Leona Carper	GOVT LOT 9, less W. 300'		4 139 29			114	Ne	No	L	140 / 231	265 / 582	47 / 116 / 163 / 440	187 / 698	133	321 / 144						375		133 / 325
2	" " " "	Part of GOVT LOTS 7+8			41			Ne	Ne	L	14			14	28							28		47
3																								
4																								
5																								
6	Walter H. + Marie C. Greifeldt Tr. Int. + Harold A. and Eleanor Jackson Tr. Int.	(E. ½ of lot 2 on plat) 144.19' x 1040' of GOVT LOT 8			1.89			Ne	Ne	L	99 / 60			99 / 60		33 / 20						20		33
7																								
8																								
9																								
10																								
11																								
12	Frances D. Gray	(Lot 5 on plat) 307.05' x 900' X 970' of GOVT LOT 8			5			Ne	Ne	R	196 / 147	378 / 229		574 / 343		192 / 116						128 / 116		192
13																								
14																								
15																								
16	Walter H. + Marie C. Greifeldt Tr. Int. + Harold A. + Eleanor Jackson Tr. Int.	(Part of lot 2 on plat) 144.19' x 970' of GOVT LOT 8			1.87			Ne	Ne	L	99 / 60			99 / 60		33 / 20						20		33
17																								
18																								
19	Raymond Leibold	144.19' x 970' of GOVT LOT 8 (W½ part of lot 2 + E½ part of lot 1)			1.87			Ne	Ne	L	99 / 60			99 / 60		33 / 20						20		33
20																								
					10.63						539 / 687	1076 / 698		1615 / 1385	180	1079 / 612						479 / 528		792
											965	1775		2730	180	1691						1007		1125

	SOLD FOR TAXES	VALUATIONS BY SCHOOL DISTRICTS AS EQUALIZED BY DEPARTMENT OF TAXATION: District No. ___ Rate ___ Mills	District No. ___ Rate ___ Mills	District No. 114 Rate 44 Mills	District No. ___ Rate ___ Mills	District No. ___ Rate ___ Mills	District No. ___ Rate ___ Mills	Tax Including State Homestead ___ Mills	State Tax on Non-Homestead 9.5 Mills	SPECIAL TAXES	SPECIAL TAXES	TOTAL TAXES	PAID	WHEN PAID	Number of Receipt	March Settlement 1963	June Settlement 1963	Penalty	November Settlement 1963	Penalty	Collections to First Monday in January 1964	Penalty	Delinquent on First Monday in January 1964	Penalty	Total Delinquent Tax and Penalty	REMARKS
		Dollars	Dollars	Dollars	Dollars	Dollars	Dollars	$ cts.	$ cts.	$ cts.	$ cts.	$ cts.		Month Day Year		$ cts.	$ cts.	$ cts.	$ cts.	$ cts.	$ cts.	$ cts.	$ cts.	$ cts.	$ cts.	
1				H 133 / 321				121 20 / 6 34	27 4			123 94 / 5 30	2nd HALF PAID / 1st HALF PAID	OCT 31 1963 / MAY 31 1963	20087 / 11281											
2				# 47 / # 47	Abate #	8961		12 54				12 54	2nd HALF PAID / 1st HALF PAID	OCT 31 1963 / MAY 31 1963	20087 / 11281		64 64		64 66							Paid Under Protest 93507 / Paid Under Protest 93507
3																										
4																										
5																										
6				33				8 80	28			9 08	PAID IN FULL	MAY 9 1963	9292		9 08									
7																										10289
8																										
9																										
10																										
11																										
12				192				51 26	1 64			52 90	PAID IN FULL	MAY 31 1963	11099		52 90									
13																										10286
14																										
15																										
16				33				8 80	28			9 08	PAID IN FULL	MAY 9 1963	9292		9 08									
17																										10287
18																										
19				33				8 80	28			9 08	PAID IN FULL	APR 15 1963	8428		9 08									
20																										10285
				H 190 / 612 / 792			NA	211 40	5 28			216 62					144 78		64 64							7.36 abated

Cass County, Minnesota, for Taxes for the Year 1962.

Form 5C MILLER-DAVIS CO., MINNEAPOLIS

Assessment Roll and Tax List of Real Property in the Town of Ponto Lake

* Indicate Type of Property: R-Residential, C-Commercial, I-Industrial, U-Utility, F-Farm, L-Lakeshore, T-Timber, M-Mineral

	IN WHOSE NAME ASSESSED		DESCRIPTION OF PROPERTY: SUBDIVISION	Sec. or Lot	Town or Block	Rng.	Number of Acres of Land: Acres	100ths	No. School District	Indicate Homestead Yes or No	Agr. or Homestead Rev. Yes or No	* Type of Property	TRUE AND FULL VALUATIONS: LAND Exclusive of Structures and Improvements	BUILDINGS and Other Structures	MACHINERY Permanently Attached to Real Estate	TOTAL True and Full Value	ASSESSED VALUATIONS: RURAL: Homestead Up to $4,000 20%	Over $4,000 Up to $8,000 Homestead 33⅓%	ALL OTHER: Timber Class Classified 20%	Homestead Up to $8,000 25%	Over $4,000 and Non-Homestead 40%	MACHINERY Permanently Attached to Real Estate 33⅓%	Seasonal and Recreational Cabins 33⅓%	TOTAL ASSESSED VALUE	Total Assessed Value as Equalized by the Board of Review	FINAL EQUALIZED VALUE
													Dollars	Dollars	Dollars	Dollars	Dollars	Dollars	Dollars	Dollars	Dollars	Dollars	Dollars	Dollars	Dollars	Dollars
	M. P. Ry. Co.	1	GOVT LOT 1	5	139	29	36		114	No	Yes	T	270 / 246			270 / 246		90 / 82						90 / 82		
	C. A. Smith	2	GOVT LOT 2				36			No	Yes	T	270 / 246			270 / 246		90 / 82						90 / 82		
	State of Minnesota	3	S W ¼ of N E ¼																							
	State of Minnesota	4	GOVT LOT 5																							
		5																								
	C. A. Smith	6	GOVT LOT 3				36			No	Yes	T	270 / 246			270 / 246		90 / 82						90 / 82		
	State of Minnesota	7	GOVT LOT 4																							
	State of Minnesota	8	S W ¼ of N W ¼																							
	State of Minnesota	9	S E ¼ of N W ¼																							
		10																								
	State of Minnesota	11	N E ¼ of S W ¼																							
	State of Minnesota	12	N W ¼ of S W ¼																							
	Romey C. and Roma J. Cook	13	S W ¼ of S W ¼ less E 10 acs.				30			No	Yes	T	152	55		207		69						69		
	" " " "	14	S E ¼ of S W ¼				40			No	Yes	T	240			240		80						80		
	" " " "	15	E. 10 acs. of S W ¼ of S W ¼				10			No	Yes	T	90			90		30						30		
	State of Minnesota	16	GOVT LOT 6																							
	Jos. H. Darrey	17	GOVT LOT 7				34			Yes	Yes	T	132			132	26							26		
	Vernon L. and Virginia M. Hippie	18	GOVT LOT 8, less E. 20'				18	25		No	Yes	R	330	546		876	24	292						292		
	Melvin H. Johnson & Gates McAllister	19	E. 20' of GOVT LOT 8				60			No	Yes	T	53 / 36	531		531 / 36		177 / 12						177 / 12		292
		20																								
							240	85					1576 / 1341	386 / 322		1962 / 1663	24 / 20	614 / 511						638 / 531	701	798

Cass County, Minnesota, for Taxes for the Year 1962.

	SOLD FOR TAXES	VALUATIONS BY SCHOOL DISTRICTS AS EQUALIZED BY DEPARTMENT OF TAXATION: District No. ___ Rate ___ Mills	District No. ___ Rate ___ Mills	District No. 114 Rate 24.174 Mills	District No. ___ Rate ___ Mills	District No. ___ Rate ___ Mills	District No. ___ Rate ___ Mills	Tax Including State Homestead ___ Mills	State Tax on Non-Homestead 5.4 Mills	SPECIAL TAXES	SPECIAL TAXES	TOTAL TAXES	PAID	WHEN PAID (Month Day Year)	Number of Receipt	March Settlement 1963	June Settlement 1963	Penalty	November Settlement 1963	Penalty	Collections to First Monday in January 1964	Penalty	Delinquent on First Monday in January 1964	Total Delinquent Tax and Penalty	REMARKS
		Dollars	Dollars	Dollars	Dollars	Dollars	Dollars	$ cts.	$ cts.	$ cts.	$ cts.	$ cts.				$ cts.	$ cts.	$ cts.	$ cts.	$ cts.	$ cts.	$ cts.	$ cts.	$ cts.	
1				90				21.78	76			22.54	PAID IN...	MAY 31 1963	19974		22.54								
2				90				21.78	76			22.54	PAID IN...	MAY 31 1963			22.54								
3																									
4																									
5																									
6				90				21.78	76			22.54	PAID IN FULL	MAY 31 1963	19974		22.54								
7																									
8																									
9																									
10																									
11																									
12																									
13				76				18.38	64			19.02	2nd HALF PAID	OCT 31 1963	20467		9.51		9.51						
													1st HALF PAID	MAY 31 1963	1114										
14				88				21.30	76			22.06	2nd HALF PAID	OCT 31 1963	20468		11.03		11.03						
													1st HALF PAID	MAY 31 1963	1114										
15				33				7.98	28			8.26	2nd HALF PAID	OCT 31 1963	20469		4.13		4.13						
													1st HALF PAID	MAY 31 1963	1114										
16																									
17	SOLD FOR TAXES		H	26				6.30				6.30	Remit	SEP 1 1963	18973										
													PAID IN FULL	JUL 1 1963	14852										
18				292				70.64	2.50			73.14	2nd HALF PAID	OCT 31 1963	20652				36.57						
													1st HALF PAID	MAY 31 1963	1113										
19				12				3.14	.12			3.26	2nd HALF PAID	OCT 2 1963	19953		1.63		1.63						
													1st HALF PAID	MAY 8 1963	1033										
20																									
				H 26																					
				702				A 193.08	6.58			199.66					130.49		69.17						
				798																					

Paid Under Protest

Assessment Roll and Tax List of Real Property in the Town of Ponto Lake, Cass County, Minnesota, for Taxes for the Year 1962.

Form 3C MILLER-DAVIS CO., MINNEAPOLIS

* Indicate Type of Property; R-Residential, C-Commercial, I-Industrial, U-Utility, F-Farm, L-Lakeshore, T-Timber, M-Mineral

	In Whose Name Assessed		Description of Property: Subdivision	Sec. or Lot	Town or Block	Rng.	Number of Acres of Land (Acres 100ths)	No. School District	Indicate Homestead Yes No	Agri. or Seas. Recr. Yes No	* Indicate Type Property	True and Full Valuations: Land Exclusive of Structures and Improvements (Dollars)	Buildings and Other Structures (Dollars)	Machinery Permanently Attached to Real Estate (Dollars)	Total True and Full Value (Dollars)	Assessed Valuations: Rural: Homestead Up to $4,000 20% (Dollars)	Rural: Over $4,000 and Non-Homestead 33⅓% (Dollars)	All Other: Timber Land Class 3e 20% (Dollars)	All Other: Homestead Up to $4,000 25% (Dollars)	All Other: Over $4,000 and Non-Homestead 40% (Dollars)	All Other: Machinery Permanently Attached to Real Estate 33⅓% (Dollars)	All Other: Seasonal and Recreational Cabins 33⅓% (Dollars)	Total Assessed Value (Dollars)	Total Assessed Value as Equalized by the Board of Review (Dollars)	Final Equalized Value (Dollars)
1	State of Minnesota		NE¼ of NE¼	6	139	29		114																	
2	State of Minnesota		NW¼ of NE¼																						
3	State of Minnesota		SW¼ of NE¼																						
4	State of Minnesota		SE¼ of NE¼																						
5																									
6	State of Minnesota		NE¼ of NW¼																						
7	State of Minnesota		GOVT LOT 4																						
8	State of Minnesota		GOVT LOT 5																						
9	State of Minnesota		SE¼ of NW¼																						
10																									
11	State of Minnesota		NE¼ of SW¼																						
12	State of Minnesota		NW¼ of SW¼																						
13	State of Minnesota		SW¼ of SW¼																						
14	State of Minnesota		SE¼ of SW¼																						
15	Leonard L. + Alice Dierich		S. 200' of E. 100' of GOVT LOT 3						No	Yes	L	69 / 42			69 / 42		23 / 14						14	15	23
16	State of Minnesota		NE¼ of SE¼																						
17	State of Minnesota		NW¼ of SE¼																						
18	State of Minnesota		SW¼ of SE¼																						
19																									
20	Theo. L. + Louise L. O'Donnell		GOVT LOT 3, less S. 200' of E. 100'				31.50 / 31.60		No	Yes	L	292 / 237 / 279 / 461	168 / 102 / 102 / 168		460 / 339 / 381 / 629		187 / 113 / 127 / 210						113 / 127	124 / 139	187 / 210

Assessed Valuations: Rural / All Other

Sold for Taxes	Valuations by School Districts as Equalized by Department of Taxation: District No. / Rate Mills	District No. / Rate Mills	District No. / Rate Mills	District No. / Rate Mills	District No. / Rate Mills	District No. / Rate Mills	Tax including State Homestead Mills	State Tax on Non-Homestead 8.4 Mills	Special Taxes	Special Taxes	Total Taxes	Paid	When Paid (Month Day Year)	Number of Receipt	March Settlement 1963	June Settlement 1963	Penalty	November Settlement 1963	Penalty	Collections to First Monday in January 1964	Penalty	Delinquent on First Monday in January 1964	Total Delinquent Tax and Penalty	Remarks
	Dollars	Dollars	Dollars	Dollars	Dollars	Dollars	$ cts.	$ cts.	$ cts.	$ cts.	$ cts.				$ cts.	$ cts.	$ cts.	$ cts.	$ cts.	$ cts.	$ cts.	$ cts.	$ cts.	
1																								
2																								
3																								
4																								
5																								
6																								
7																								
8																								
9																								
10																								
11																								
12																								
13																								
14																								
15	SOLD FOR TAXES	23					5.56	2.0			5.76	PAID IN FUL	SEP 10 1963	11344				5.76	14					Ac. Joseph
16																								
17																								
18																								
19																								
20		187					45.24	1.60			46.84	PAID IN FULL	MAY 17 1963	11523		46.84								
		210					50.80	1.80			52.60					46.84		5.76						10201

Assessment Roll and Tax List of Real Property in the Town of Ponto Lake, Cass County, Minnesota, for Taxes for the Year 1962.

Form 5C MILLER-DAVIS CO., MINNEAPOLIS

* Indicate Type of Property: R-Residential, C-Commercial, I-Industrial, U-Utility, F-Farm, L-Lakeshore, T-Timber, M-Mineral

A NA

	In Whose Name Assessed		Description of Property: Subdivision	Sec. or Lot	Town or Block	Rng.	Number of Acres of Land (Acres 100ths)	No. School District	Indicate Homestead Yes or No	Agri. or Seas. Recr. Yes or No	Indicate Type of Property	Land Exclusive of Structures and Improvements (+50% Three and Full Valuations)	Buildings and Other Structures (+10%)	Machinery Permanently Attached to Real Estate	Total True and Full Value	Rural: Homestead Up to $4,000 20%	Rural: Over $4,000 and Non-Homestead 33⅓%	All Other: Timber Land Class 5a 20%	All Other: Homestead Up to $4,000 25%	All Other: Over $4,000 and Non-Homestead 40%	All Other: Machinery Permanently Attached to Real Estate 33⅓%	All Other: Seasonal and Recreational Cabins 33⅓%	Total Assessed Value	Total Assessed Value as Equalized by the Board of Review	Final Equalized Value	Sold for Taxes	District No. / Rate Mills	District No. / Rate Mills	District No. / Rate Mills	District No. / Rate Mills	District No. / Rate Mills	District No. / Rate Mills	Tax Including State Homestead Mills	State Tax on Non-Homestead Mills	Special Taxes	Special Taxes	Total Taxes	Paid	When Paid (Month Day Year)	Number of Receipt	March Settlement 1963	June Settlement 1963	Penalty	November Settlement 1963	Penalty	Collections to First Monday in January 1964	Penalty	Delinquent on First Monday in January 1964	Penalty	Total Delinquent Tax and Penalty	Remarks
												Dollars	Dollars	Dollars	Dollars	Dollars	Dollars	Dollars	Dollars	Dollars	Dollars	Dollars	Dollars	Dollars	Dollars	Dollars	Dollars	Dollars	Dollars	Dollars	Dollars	Dollars	$ cts.	$ cts.	$ cts.					$ cts.	$ cts.	$ cts.	$ cts.	$ cts.	$ cts.	$ cts.	$ cts.	$ cts.	$ cts.	
1	Henry L and Laura M. Howe	1	GOVT LOT 8	7	139	29	52.60	114	No	No	L	456 / 276	347 / 198		783 / 474		261 / 158						158	174	261	SOLD FOR TAXES						261	6.68	2.22			71.90	1 PAID IN FULL	MAY 31 1963	11070		71.90									Paid Under Protest 18678
2																																																			
3	Albert H. and Cecilia B. Grimm	3	GOVT LOT 7, less sold				20.25		Yes			413	395	651 / 500	1064 / 895	213 / 129	167 / 101 / 23						230	253	380												2 HALF PAID	OCT 3 1963	15755 / 11024		51.43		51.43							
	Henry L and Laura Mae Howe	4	Part of GOVT LOT 7				4.55		No	No	L	42 / 69	303		345 / 372		14						14	15	23												1 HALF PAID	MAY 31 1963	11070		63.4									22512
	Clarence J. Hilber + Alfred A. Guercke	5	Part of GOVT LOT 7						No	Yes	L	45	237	345 / 282	627 / 522							155 / 155	94	103	155												PAID IN FULL	MAY 31 1963	13357		38.52									Paid Under Protest 18678
	State of Minnesota	6	NE¼ of NW¼																																																10306
	State of Minnesota	7	GOVT LOT 1																																																
	State of Minnesota	8	GOVT LOT 2																																																
	State of Minnesota	9	SE¼ of NW¼																																																
		10																																																	
	State of Minnesota	11	GOVT LOT 6																																																
	State of Minnesota	12	GOVT LOT 3																																																
	State of Minnesota	13	GOVT LOT 4																																																
	Frank Johnson	14	GOVT LOT 5				27.50		No	Yes	L	297 / 180			297 / 180		99 / 60						63	66	99		99						2346	84			24.80	PAID IN FULL	MAY 24 1963	9737		24.80									18661
		15																																																	
	E. K. Anderson	16	GOVT LOT 10				28.70		No	No	L	495 / 300	435 / 264		930 / 564		310 / 184						188	207	310		310						8276	264			85.40	2 HALF PAID JAN 3 1964		11746											
																																							1 HALF PAID	MAY 31 1963	11062		42.70					42.70	3.41			22511
	Lloyd M. and Dagmar Bradfield	17	GOVT LOT 11				35.65		No	No	L	300 / 180	36		336 / 202		112 / 67						112	122	184								4912	158			50.70	2 HALF PAID	OCT 3 1963	19257				25.35							22510
																																							1 HALF PAID	MAY 31 1963	12572		25.35									
		18																																																	
	Le Roy C. Baldwin	19	SE¼ of SE¼				40		Yes	Yes	T	160 / 96	330 / 198	413 / 248	743 / 446	32 / 19	32 / 19						32	35									846				8.46	PAID IN FULL	MAY 6 1963	8379		8.46									
	Carl Hesterman	20	Part of GOVT LOT 9				18		Yes	No	L	200 / 120	250 / 150		450 / 270	90 / 54	90 / 54						90	99	148								3950				39.50	PAID IN FULL	MAY 27 1963	12848		39.50									10504
							227.25					1755 / 1054	1683 / 1010		3426 / 2064	237 / 142	233 / 140					94 / 56	97 / 58						H 35 / 234 / 329	H 36 / 140 / 1506	a 6442 / 702 / 3448 / 418	64 / 1595	1022		42878				309.30		7678		42.70					10303
												1824 / 1095	1871 / 1123		3695 / 2218	376 / 226	446 / 268					155 / 93		1075	1595																										

Assessment Roll and Tax List of Real Property in the Town of Ponto Lake, Cass County, Minnesota, for Taxes for the Year 1962.

Form 5C MILLER-DAVIS CO., MINNEAPOLIS

* Indicate Type of Property: R-Residential, C-Commercial, I-Industrial, U-Utility, F-Farm, L-Lakeshore, T-Timber, M-Mineral

	In Whose Name Assessed		Description of Property: Subdivision	Sec. or Lot	Town or Block	Rng.	Number of Acres of Land (Acres 100ths)	No. School District	Indicate Homestead Yes No	Agri. or Seas. Hom. Yes No	* Indicate Type of Property	True and Full Valuations: Land Exclusive of Structures and Improvements	Buildings and Other Structures	Machinery Permanently Attached to Real Estate	Total True and Full Value	Assessed Valuations: Rural: Homestead Up to $4,000 20%	Rural: Over $4,000 and Non-Homestead 33⅓%	All Other: Timber Land Class 3e 20%	All Other: Homestead Up to $4,000 25%	All Other: Over $4,000 and Non-Homestead 40%	Machinery Permanently Attached to Real Estate 33⅓%	Seasonal and Recreational Cabins 33⅓%	Total Assessed Value	Total Assessed Value as Equalized by the Board of Review	Final Equalized Value	Remarks
												Dollars	Dollars	Dollars	Dollars	Dollars	Dollars	Dollars	Dollars	Dollars	Dollars	Dollars	Dollars	Dollars	Dollars	
	Mary E. Dorsey	1	NE¼ of NE¼	8	139	29	40	114	No	Yes	T	165			165		55						55			
	Wm. H. Dorsey	2	NW¼ of NE¼				40		No	Yes	T	165			165		55						55			
	State of Minnesota	3	SW¼ of NE¼																							
	Mary E. Dorsey	4	SE¼ of NE¼				40		No	Yes	T	165			165		55						55			
		5																								
	Romey C. and Roma J. Cook	6	NE¼ of NW¼				40		No	Yes	T	180			180		60						60			
	" " " "	7	GOV'T LOT 1				36.25		No	Yes	T	150			150		50						50			
	~~State of Minnesota~~ (cont. Verl Ilsburg)	8	SW¼ of NW¼				40		No	Yes	T	165			165		55						55			
	State of Minnesota	9	SE¼ of NW¼																							
		10																								
	Clinton and Florence Keep	11	NE¼ of SW¼				40		Yes	Yes	T	120			120	26							26			
	" " " "	12	NW¼ of SW¼				40		Yes	Yes	F	160	110		270	54							54			
	Lela and Lee Reynolds	13	SW¼ of SW¼				40		No	Yes	T	120			120		40						40			
	" " " "	14	SE¼ of SW¼				40		No	Yes	T	120			120		40						40			
		15																								
	Mary E. Dorsey	16	NE¼ of SE¼				40		No	Yes	T	120			120		40						40			
	State of Minnesota	17	NW¼ of SE¼																							
	Kenneth and Evelyn Smith	18	SW¼ of SE¼				40		Yes	Yes	T	80			80	16							16			
	Mary E. Dorsey	19	SE¼ of SE¼				40		No	Yes	T	264			264		88						88			
		20																								
							516.25					1974 / 268	110 / 121		2084 / 2390	94 / 102	330 / 390						632 / 492		643	

Valuations by School Districts as Equalized by Department of Taxation: District No. ___ Rate ___ Mills; District No. 114 Rate 54.49 Mills; District No. ___ Rate ___ Mills; District No. ___ Rate ___ Mills; District No. ___ Rate ___ Mills; District No. ___ Rate ___ Mills

	Sold for Taxes	Tax Including State Homestead ___ Mills	State Tax on Non-Homestead 6.54 Mills	Special Taxes	Special Taxes	Total Taxes	Paid	When Paid	Number of Receipt	March Settlement 1963	June Settlement 1963	Penalty	November Settlement 1963	Penalty	Collections to First Monday in January 1964	Penalty	Delinquent on First Monday in January 1964	Total Delinquent Tax and Penalty
		Dollars	Dollars	$ cts.	$ cts.	$ cts.		Month Day Year		$ cts.	$ cts.	$ cts.	$ cts.	$ cts.	$ cts.	$ cts.	$ cts.	$ cts.
1	SOLD FOR TAXES	60	1452	52		1504	1 PAID IN FULL	Penalty PAID SEP 1 3 1963 JUL 2 2 1963										
2	SOLD FOR TAXES	60	1452	52		1504	2 PAID IN FULL	Penalty PAID SEP 1 3 1963 JUL 2 2 1963										
3							3		14932									
4	SOLD FOR TAXES	60	1452	52		1504	4 PAID IN FULL	Penalty PAID SEP 1 3 1963 JUL 2 2 1963	14914				45 12	90				
5																		
6		66	1546	56		1602	6 1st HALF PAID	2nd HALF PAID OCT 3 1 1963 20667 1st HALF PAID MAY 3 1 1963 11114			8 26		8 26					
7		55	1330	46		1376	7 1st HALF PAID	2nd HALF PAID OCT 3 1 1963 20667 1st HALF PAID MAY 3 1 1963 11114			6 88		6 88					
8		60	1452	52		1504	8								15 04	8 16	54	
9							9											
10							10											
11		H 26	630			630	11 PAID IN FULL	APR 2 6 1963	11063		20 58							
12		H 59	1428			1428	12 PAID IN FULL	APR 2 6 1963										
13		44	1064	38		1102	13 PAID IN FULL	MAY 3 1 1963	11065		11 02							
14		44	1064	38		1102	14 PAID IN FULL	MAY 3 1 1963	11065		11 02							
15							15											
16	SOLD FOR TAXES	44	1064	38		1102	16 PAID IN FULL	Penalty PAID SEP 1 3 1963 JUL 2 2 1963	14932				11 02	22				
17							17											
18		H 18	436			436	18 PAID IN FULL	AUG 5 1963	14962				4 36	10				
19	SOLD FOR TAXES	97	2346	82		3428	19 PAID IN FULL	Penalty PAID SEP 1 3 1963 JUL	14932				34 28	48				
20							20											
		H 103 / 590 / 693	16766	506		17272					57 76		99 92		15 04			

Assessment Roll and Tax List of Real Property in the Town of Ponto Lake

Form 5C MILLER-DAVIS CO., MINNEAPOLIS

* Indicate Type of Property: R-Residential, C-Commercial, I-Industrial, U-Utility, F-Farm, L-Lakeshore, T-Timber, M-Mineral

		DESCRIPTION OF PROPERTY																								
IN WHOSE NAME ASSESSED		SUBDIVISION	Sec. or Lot	Town or Block	Rng.	Number of Acres of Land (Acres)	Number of Acres of Land (100ths)	No. School District	Indicate Homestead Yes or No	Agri. or Resa. Type Yes or No	Indicate Resa. Type Yes or No	TRUE AND FULL VALUATIONS: LAND Exclusive of Structures and Improvements	BUILDINGS and Other Structures	MACHINERY Permanently Attached to Real Estate	TOTAL True and Full Value	ASSESSED VALUATIONS: RURAL: Homestead Up to $4,000 20%	RURAL: Over $4,000 and Non-Homestead 33⅓%	ALL OTHER: Timber Land Class 3e 20%	ALL OTHER: Homestead Up to $4,000 20%	ALL OTHER: Over $4,000 and Non-Homestead 40%	ALL OTHER: MACHINERY Permanently Attached to Real Estate 33⅓%	ALL OTHER: Seasonal and Recreational Cabins 33⅓%	TOTAL ASSESSED VALUE	Total Assessed Value as Equalized by the Board of Review	FINAL EQUALIZED VALUE
												Dollars	Dollars	Dollars	Dollars	Dollars	Dollars	Dollars	Dollars	Dollars	Dollars	Dollars	Dollars	Dollars	Dollars
Hiller B. and Nancy Combs	1	GOVT LOT 1	9	139.29		25.45		114	No	No	L	252	416		416 / 252		138 / 84						84	92	138
P. Clifton and Ruby Kruckow	2	NW¼ of NE¼				40			Yes	Yes	F	363	330		693 / 330	73							66	73	
" " " "	3	GOVT LOT 2, less all that part of N.100' which lies E of W line, less 3a18				39.40			Yes	Yes	F	365	807 / 825		1172 / 1190	202 / 238							238	260	
	4																									
Charles L. and Laura K. Snyder	5	All that part of N.100' of GOVT LOT 2 which lies E of W line							No	No	L	39 / 34	654 / 936		693 / 970		231 / 140						140	154	231
Clifton and Ruby Kruckow	6	NE¼ of NW¼				40			Yes	No	T	120 / 120	12		132 / 12	26 / 24							24	26	
" " " "	7	NW¼ of NW¼				40			Yes	Yes	T	120 / 120	12		132 / 12	54 / 24							24	26	
P. Clifton and Ruby Kruckow	8	SW¼ of NW¼				40			Yes	Yes	T	220 / 200	20		220 / 20	47 / 40							40	44	
" " " "	9	SE¼ of NW¼				40			Yes	Yes	T	185 / 185	18		203 / 185	41 / 37							37	41	
Peter J. and Olive I. Clark	10	S.100' of N.200' of GOVT LOT 2 lying E. of the E. W line							No	No	L	39 / 34	495 / 300		534 / 334		176 / 108						108	119	176
Lorraine and LeRoy Heller	11	NE¼ of SW¼				40			Yes	Yes	T	160 / 160			160 / 160	35 / 32							32	35	
Harvey and Bernice Miller	12	NW¼ of SW¼				40			No	Yes	T	160 / 147			160 / 147		39 / 29						29	32	
" " " "	13	SW¼ of SW¼				40			No	Yes	F	330 / 300	307 / 276		637 / 576		211 / 192						192	211	
Lorraine and LeRoy Heller	14	SE¼ of SW¼				40			Yes	Yes	F	220 / 200	223 / 185		443 / 385	85 / 77							77	85	
State of Minnesota	15	359'x886' in NW Cor. of GOVT LOT 4																							
	16																								
Jennie L. and Frank M. Fishback	17	GOVT LOT 3, less plat				29.50			Yes	Yes	R	388 / 147	391 / 545		779 / 692	192 / 80							80	88	132
Fred J. and Thyrne J. Fenimore	18	N.303' of S.453' of GOVT LOT 4				8			Yes	Yes	R	115 / 114	709 / 585		824 / 699	102 / 100							100	110	165
Raymond C. and Lola G. Binkley	19	S.150' of GOVT LOT 4				3.20			No	No	L	45 / 41	248 / 248		293 / 289		134 / 81						81	89	134
Merrill A. and Helen G. Keller	20	N.150' of S.303' of GOVT LOT 4; N.300' of S.903' of W.886' of GOVT LOT 4				11.50			No	No	R	150 / 150	315 / 265	451 / 451 -546 / -437	766 / 753	210 / 83	137 / 106						189	208	313
						407.25						5916	3873		9789	801	1160						1961		
												3602	4841		8443	1026	1120						1717		2146

A NA

VALUATIONS BY SCHOOL DISTRICTS AS EQUALIZED BY DEPARTMENT OF TAXATION

	SOLD FOR TAXES	District No. / Rate — Mills	District No. / Rate — Mills	District No. / Rate — Mills	District No. / Rate — Mills	Tax including State Homestead — Mills	State Tax on Non-Homestead 6.4 Mills	SPECIAL TAXES	SPECIAL TAXES	TOTAL TAXES	PAID	WHEN PAID (Month Day Year)	Number of Receipt	March Settlement 1963	June Settlement 1963	Penalty	November Settlement 1963	Penalty	Collections to First Monday in January 1964	Penalty	Delinquent on First Monday in January 1964	Total Delinquent Tax and Penalty	REMARKS
		Dollars	Dollars	Dollars	Dollars	$ cts.	$ cts.	$ cts.	$ cts.	$ cts.				$ cts.	$ cts.	$ cts.	$ cts.	$ cts.	$ cts.	$ cts.	$ cts.	$ cts.	
1	SOLD FOR TAXES			138		36.84	1.18			38.02	PAID IN FULL	MAY 17 1963	11512		38.02								
2	SOLD FOR TAXES		H 73			17.66				17.66	2nd HALF PAID / 1st HALF PAID	OCT 18 1963 / MAY 24 1963			8.83		8.83						10244
3			H 262			63.38				63.38	2nd HALF PAID / 1st HALF PAID	OCT 18 1963 / MAY 24 1963	11721 / 11779		31.69		31.69						22540
4	SOLD FOR TAXES																						
5				H 138 / 831	abate / H 710.7	36.84 / 5.66	1.48			36.84 / 5.66	PAID IN FULL / 1st HALF PAID	MAY 29 1963 / MAY 3 1963	11910 / 11164		31.82		5.82					20.80 Abated	20557
6				H 26		6.94				6.94	2nd HALF PAID / 1st HALF PAID	OCT 18 1963 / MAY 24 1963			3.47		3.47						22540
7			H 26			6.30				6.30	2nd HALF PAID / 1st HALF PAID	OCT 18 1963 / MAY 24 1963	12821 / 11779		3.15		3.15						
8			H 44			10.64				10.64	2nd HALF PAID / 1st HALF PAID	OCT 18 1963 / MAY 24 1963			5.32		5.32						
9			H 41			9.92				9.92	2nd HALF PAID / 1st HALF PAID	OCT 25 1963 / MAY 24 1963	12943 / 11914		4.96		4.96						20515
10				176		46.98	1.50			48.48					24.24		24.24						1828
11	SOLD FOR TAXES	H 35				8.46				8.46	PAID IN FULL	MAY 31 1963	11058		8.46								
12	SOLD FOR TAXES	54				13.06	.46			13.52	PAID IN FULL	OCT 21 1963	12855				6.76	2.32				19833	
13	SOLD FOR TAXES	211				51.04	1.80			52.84	PAID IN FULL	OCT 21 1963											
14	SOLD FOR TAXES	H 85				20.56				20.56	PAID IN FULL	MAY 31 1963	11058		20.56								19837
15																							
16																							
17		H 132				31.94				31.94	PAID IN FULL	MAY 15 1963	8612		31.94								
18		H 165				39.92				39.92	PAID IN FULL	MAY 3 1963	5341		39.92								13834 / 10244
19				134		35.76	1.14			36.90	PAID IN FULL	MAY 31 1963	11188		36.90								1000
20				H 137 / 176		83.56	1.50			85.06	1st HALF PAID / 2nd HALF PAID	MAY 21 1963 / JUL 16 1963	11431 / 14795		42.53		42.53						1062
			H 863 / 365 / 1128	H 163 / 815 / 101	a 272.89 / 211.74 / 9.46	544.62				554.18					331.81		195.57						26.80 abated

Assessment Roll and Tax List of Real Property in the Town of Ponto Lake, Cass County, Minnesota, for Taxes for the Year 1962.

Form 5C MILLER-DAVIS CO., MINNEAPOLIS

* Indicate Type of Property: R-Residential, C-Commercial, I-Industrial, U-Utility, F-Farm, L-Lakeshore, T-Timber, M-Mineral

In Whose Name Assessed	Subdivision	Sec. or Lot	Town or Block	Rng.	Number of Acres of Land (Acres)	Number of Acres of Land (100ths)	No. School District	Indicate Homestead Yes No	Agricultural Homestead Yes No	Indicate Type Property	Land Exclusive of Structures and Improvements (Dollars)	Buildings and Other Structures (Dollars)	Machinery Permanently Attached to Real Estate (Dollars)	Total True and Full Value (Dollars)	Rural: Homestead Up to $4,000 (Dollars)	Rural: Over $4,000 and Non-Homestead 33⅓% (Dollars)	All Other: Timber Land Class 3a 20% (Dollars)	All Other: Homestead Up to $4,000 25% (Dollars)	All Other: Over $4,000 and Non-Homestead 40% (Dollars)	All Other: Machinery Permanently Attached to Real Estate 33⅓% (Dollars)	All Other: Seasonal and Recreational Cabins 33⅓% (Dollars)	Total Assessed Value (Dollars)	Total Assessed Value as Equalized by the Board of Review (Dollars)	Final Equalized Value (Dollars)
Louis H. and Vilma A. Brockhagen	N½ of NE¼, less N 840' of E 297' then sold	10	139	29	40		114	No	No	F	214 / 195			214 / 195	39 / 39							39	43	
Frank Monroe, Jr.	~~N½ of E 297' of NE¼ of NE¼~~							No	No	R	70 / 70	560 / 560		630 / 630										
" " "	N 840' of E 297' of NE¼ of NE¼, ~~less land sold~~							No	No	R	27 / 27	527 / 527		554 / 554							204 / 204	204 / 204	227	340
Glen J. and Rosetta E. Snodgrass	GOVT LOT 5, less E. 300'				38	90		No	No	T	150 / 150			150 / 150	33 / 30							30	33	
Louis H. and Vilma A. Brockhagen	SW¼ of NE¼				40			No	No	T	165 / 165			165 / 165	33 / 33							33	36	
" " " "	SE¼ of NE¼				40			No	No	F	235 / 235	1232 / 1075		1467 / 1310	318 / 262							362	398	
Ponto Lake Township	2 acs. of SE¼ of SE¼							No	No		182 / 182			182 / 182	36 / 36									
~~Lyle E. and Virginia C. Snodgrass~~	GOVT LOT 2 ~~Application for 1963~~				14			No	No		11 / 11			11 / 11	22 / 22							22	24	36
Arthur M. and Selma A. Boettger	Part of GOVT LOT 4							No	No	T	31 / 31			31 / 31							7 / 7	7	8	
Hurd Boyd	Part of GOVT LOT 4							No	No	T	31 / 31			31 / 31							7 / 7	7	8	
Lyle E. and Virginia C. Snodgrass	GOVT LOT 3, less sold + less plat				24	60		No	No	F	150 / 150	678 / 678		1028 / 1028	30 / 30		251 / 152					30	33	
Hillis B. and Nancy Combs	GOVT LOT 1, less sold				80			No	No	L	435 / 435	411 / 411		846 / 846								152	167	257
Lyle E. and Virginia C. Snodgrass	NE¼ of SW¼				40			No	No	F	235 / 235			235 / 235	47 / 47							47	52	
" " " "	GOVT LOT 4, less plat + less sold				11	35		No	No	L	73 / 73			73 / 73	16 / 14							14	18	27
" " " "	SE¼ of SW¼				40			No	No	F	235 / 235	1264 / 1264		1499 / 1499	297 / 297							297	327	
Flora Uhlig	Part of GOVT LOT 4				1			No	No	L	94 / 94	267 / 267		361 / 361							120 / 73	73	80	120
~~H. H. Tillman~~	NE¼ of SE¼				40			No	No	T	60 / 60	159 / 159		219 / 219	42 / 42							42	46	
" " "	NW¼ of SE¼				40			No	No	T	231 / 230			231 / 230	40 / 40							40	44	
" " "	SW¼ of SE¼				40			No	No	F	387 / 270			387 / 270	54 / 54							54	59	
" " "	SE¼ of SE¼, less 2 acs.				38			No	No	F	230 / 230	435 / 395		665 / 625	135 / 135							135	148	
(continued on next page)					448	62					2873 / 2860	4267 / 3848		7140 / 6708	1149 / 1149	1251 / 1251					1293 / 476	1594	1773	2011

Equalized Values: 7140 / 6708

Indicate with the line below previous request — recommendation

VALUATIONS BY SCHOOL DISTRICTS AS EQUALIZED BY DEPARTMENT OF TAXATION

District No.	Rate — Mills	District No.	Rate — Mills	District No.	Rate — Mills	District No.	Rate — Mills	District No.	Rate — Mills	District No.	Rate — Mills
				114 / 114							
				294 / 294	266.94						
Dollars		Dollars		Dollars		Dollars		Dollars		Dollars	

Sold for Taxes	Tax including State Homestead — Mills	State Tax on Non-Homestead 6.5 Mills	Special Taxes	Special Taxes	Total Taxes	Paid	When Paid (Month Day Year)	Number of Receipt	March Settlement 1963	June Settlement 1963	Penalty	November Settlement 1963	Penalty	Collections to First Monday in January 1964	Penalty	Delinquent on First Monday in January 1964	Total Delinquent Tax and Penalty	Remarks
1	10.40				10.40	1 2nd HALF PAID / 1st HALF PAID	OCT 28 1963 / MAY 31 1963	11980 / 11130		5.20		5.20						22567
2																		
3	82.26	2.90			85.16	3 1st HALF PAID / 2nd HALF PAID	OCT 28 1963 / MAY 31 1963	11915 / 11378		42.58		42.58						22566
4	7.98				7.98	4 PAID IN FULL	APR 24 1963	7661		7.98								
5	8.70				8.70	5 1st HALF PAID / 2nd HALF PAID	OCT 28 1963 / MAY 31 1963	11980 / 11130		4.35		4.35						22567
6	96.30				96.30	6 1st HALF PAID	MAY 31 1963	11130		48.15		48.15						"
7						7												
8	400				400	8 Cancelled by Chatterwood # 9034												960 Cancelled 18323
9	1.94	.06			2.00	9 2nd HALF PAID / 1st HALF PAID	OCT 27 1963 / MAY 31 1963	11812 / 11398		1.00		1.00						22589
10	1.94	.06			2.00	10 PAID IN FULL	MAY 6 1963	7498		2.00								10817
11	7.98				7.98	11 1st HALF PAID	JUN 28 1963	15575		3.99		3.99	8.49					18323
12	67.00	2.14			69.14	PAID IN FULL 12	MAY 17 1963	15572		69.14								102.64
13	12.58				12.58	13 Part Paid	JUN 28 1963	15575		6.29		6.29				62.99	6.92	18323
14	7.20				7.20	14 Part Paid	JUN 28 1963	15575		3.60		3.60				36.07	3.96	18323
15	79.60				79.60	15 Part Paid	JUN 28 1963			41.95						37.67	4.14	" "
16	29.04	1.02			30.06	16 PAID IN FULL	APR 10 1963	7842		30.06								18815
17 SOLD FOR TAXES	11.12				11.12	17 2nd HALF PAID / 1st HALF PAID	OCT 21 1963 / MAY 1 1963											
18 SOLD FOR TAXES	10.64				10.64	18 2nd HALF PAID / 1st HALF PAID	OCT 21 1963 / MAY 1 1963	6211 / 5873		35.92		35.92						22565
19 SOLD FOR TAXES	14.28				14.28	19 2nd HALF PAID / 1st HALF PAID	OCT 21 1963 / MAY 1 1963											
20 SOLD FOR TAXES	35.80				35.80	20 2nd HALF PAID / 1st HALF PAID	OCT 21 1963 / MAY 1 1963											"
	H 63 / 251 / 314				@ 410.56 / 1.00 / 83.80					24.63		19.01				5.15		960 cancelled
	476	618			494.36													
	1617				50054													

Form SC MILLER-DAVIS CO., MINNEAPOLIS

Assessment Roll and Tax List of Real Property in the Town of Ponto Lake, Cass County, Minnesota, for Taxes for the Year 1962.

* Indicate Type of Property: R-Residential, C-Commercial, I-Industrial, U-Utility, F-Farm, L-Lakeshore, T-Timber, M-Mineral

	IN WHOSE NAME ASSESSED		DESCRIPTION OF PROPERTY: SUBDIVISION	Sec. or Lot	Town or Block	Rng.	Number of Acres of Land (Acres / 100ths)	No. School District	Indicable Homestead Yes No	Agtl. or Seas. Rec. Yes No	Indicable Use of Property	TRUE AND FULL VALUATIONS: LAND Exclusive of Structures and Improvements (Dollars / 66)	BUILDINGS and Other Structures (Dollars / 304)	MACHINERY Permanently Attached to Real Estate (Dollars)	TOTAL True and Full Value (Dollars / 370)	ASSESSED VALUATIONS: RURAL: Homestead Up to $4,000 20% (Dollars)	RURAL: Over $4,000 and Non-Homestead 33⅓% (Dollars / 8)	ALL OTHER: Timber Land Class 3a 20% (Dollars)	ALL OTHER: Homestead Up to $4,000 25% (Dollars)	ALL OTHER: Over $4,000 and Non-Homestead 40% (Dollars)	ALL OTHER: MACHINERY Permanently Attached to Real Estate 33⅓% (Dollars)	ALL OTHER: Seasonal and Recreational Cabins 33⅓% (Dollars / 75)	TOTAL ASSESSED VALUE (Dollars / 75)	Total Assessed Value Equalized by the Board of Review (Dollars / 82)	FINAL EQUALIZED VALUE (Dollars / 123)	REMARKS
1	Orin C. and Della L. Soules		245'x256'x260' of GOVT LOT 1	10	139	29	70	114	No	yes	R	40	185		225							75	75	82	123		18671
2	Louis L. and Vilma A. Brockhagen		E. 800' of GOVT LOT 5						yes	yes	T	90			90	20 18							18	20			20567
3																											
4	Edward L. and Evangeline Maynard		.4 acs. of GOVT LOT 4				40		No	yes	T	23			23		8						7	8			22591
5	~~I. H. Lang~~ Jane Lang		Part of GOVT LOT 4						No	yes	T	21 / 20	369		21 / 20		7						7	8			
6												18			18		6						6	7			20555
7																											
8																											
9	Ober and Vivian Kobe		That part of GOVT LOT 3 S. of GOVT LOT 1, on the plat of Snodgrass 1st add'n E. Shore						No	yes	T	40			40		13						12	13			18717
10												36			36		12						12	13			
11																											
12																											
13																											
14	Leon O. and Maude L. Smith		Part of GOVT LOT 4						No	yes	1	23 / 21			23 / 21		8 / 7						7	8			10314
15																											
16	Ruth L. Lawell		Part of GOVT LOT 4						No	yes	T	23 / 21			23 / 21		8 / 7						7	8			Foreclosure
17																											
18																											
19																											
20																											
							110					297 / 272	185 / 304		482 / 576	18 / 20	39 / 44					75	132 / 146	82	123 / 187		

	SOLD FOR TAXES	VALUATIONS BY SCHOOL DISTRICTS AS EQUALIZED BY DEPARTMENT OF TAXATION: District No. ___ Rate ___ Mills	District No. ___ Rate ___ Mills	District No. 114 Rate 241.76 Mills	District No. ___ Rate ___ Mills	District No. ___ Rate ___ Mills	District No. ___ Rate ___ Mills	Tax Including State Homestead ___ Mills	State Tax on Non-Homestead 9.5 Mills	SPECIAL TAXES	SPECIAL TAXES	TOTAL TAXES	PAID	WHEN PAID (Month Day Year)	Number of Receipt	March Settlement 1963	June Settlement 1963	Penalty	November Settlement 1963	Penalty	Collections to First Monday in January 1964	Penalty	Delinquent on First Monday in January 1964	Total Delinquent Tax and Penalty	REMARKS
		Dollars	Dollars	Dollars	Dollars	Dollars	Dollars	$ cts.	$ cts.	$ cts.	$ cts.	$ cts.				$ cts.	$ cts.	$ cts.	$ cts.	$ cts.	$ cts.	$ cts.	$ cts.	$ cts.	
1			123					29 76	1 06			30 82	1 PAID IN FULL	APR 24 1963	5947 / 14950		30 82								
2			H 20					4 84				4 84	2 2nd HALF PAID / 1st HALF PAID	APR 5 1963	11130		2 42		2 42						
3													3												
4			8					1 94	0 6			2 00	4 2nd HALF PAID / 1st HALF PAID	FEB 26 1963	20661 / 6700	1 00			1 00						
5			7					1 70	0 6			1 76	5 PAID IN FULL	APR 22 1963	7934		1 76								
6													6												20555
7													7												
8													8												
9			13					3 14	1 2			3 26	9 PAID IN FULL	JUL 15 1963	14930				3 26	07					18717
10													10												
11													11												
12													12												
13													13												
14			8					1 94	0 6			2 00	14 PAID IN FULL	APR 15 1963	7843		2 00								10314
15													15												
16	SOLD FOR TAXES		8					1 94	0 6			2 00	16										2 00		Foreclosure
17													17												
18													18												
19													19												
20													20												
			H 20 / 167 / 187				a 45 26		1 42			46 68				1 00	37 00		6 68				2 00		

Assessment Roll and Tax List of Real Property in the Town of Ponto Lake,

MILLER-DAVIS CO., MINNEAPOLIS

* Indicate Type of Property: R-Residential, C-Commercial, I-Industrial, U-Utility, F-Farm, L-Lakeshore, T-Timber, M-Mineral

	In Whose Name Assessed	Description of Property: Subdivision	Sec. or Lot	Town or Block	Rng.	Number of Acres of Land (Acres 100ths)	No. School District	Indicate Homestead Yes or No	Agri. or Resa. Rec. Yes or No	* Indicate type of Property	True and Full Valuations: Land Exclusive of Structures and Improvements	Buildings and Other Structures (110%)	Machinery Permanently Attached to Real Estate	Total True and Full Value	Assessed Valuations: Rural: Homestead Up to $4,000 20%	Rural: Over $4,000 and Non-Homestead 33⅓%	All Other: Timber Land Class 3e 20%	All Other: Homestead Up to $4,000 25%	All Other: Over $4,000 and Non-Homestead 40%	All Other: Machinery Attached to Real Estate 33⅓%	All Other: Seasonal and Recreational Cabins 33⅓%	Total Assessed Value	Total Assessed Value as Equalized by the Board of Review	Final Equalized Value	Remarks
						Acres 100ths					Dollars	Dollars	Dollars	Dollars	Dollars	Dollars	Dollars	Dollars	Dollars	Dollars	Dollars	Dollars	Dollars	Dollars	
1	Lena and Fred Kruchow	GOVT LOT 1	11	139	29	48 50	114	yes	yes	T	165 / 150			165 / 150	33 / 30							30	33		
2																									
3	State of Minnesota	SW¼ of NE¼																							
4	Lena and Fred Kruchow	GOVT LOT 2				36 65		yes	yes	T	99 / 90			99 / 90	20 / 18							18	20		
5																									
6	Fred Kruchow	NE¼ of NW¼				40		yes	yes	T	170 / 155			170 / 155	34 / 31							31	34		
7	" "	NW¼ of NW¼				40		yes	yes	T	220 / 200			220 / 200	44 / 40							40	44		
8	" "	SW¼ of NW¼				40		yes	yes	F	831 / 270	556 / 575		1387 / 715	139 / 143							143	157		
9	" "	SE¼ of NW¼				40		yes	yes	F	335 / 305			335 / 305	67 / 61							61	67		
10																									
11	Lyle & Elwood + Virginia Cecilia Snodgrass	NE¼ of SW¼				40		yes	yes	F	170 / 155			170 / 155	34 / 31							31	34		
12	" " " " "	NW¼ of SW¼				40		yes	yes	F	363 / 330			363 / 330	73 / 66							66	73		
13	" " " " "	SW¼ of SW¼				40		yes	yes	F	220 / 200	275 / 250		495 / 450	99 / 90							90	99		
14		SE¼ of SW¼				40		yes	yes	T	77 / 70			77 / 70	15 / 14							14	15		
15																									
16	N.P. Ry. Co.	NE¼ of SE¼				40		yes	yes	T	271 / 246			271 / 246	90 / 82							82	90		
17	State of Minnesota	NW¼ of SE¼																							
18	State of Minnesota	SW¼ of SE¼																							
19	State of Minnesota	SE¼ of SE¼																							
20																									
						445 16					2111 / 2221	765 / 831		2876 / 3152	537 / 576	80 / 90						666	666		

	Sold for Taxes	Valuations by School Districts as Equalized by Department of Taxation: District No. / Rate / Mills	District No. / Rate / Mills	District No. / Rate / Mills	District No. / Rate / Mills	District No. / Rate / Mills	District No. / Rate / Mills	Tax Including State Homestead Mills	State Tax on Non-Homestead Mills	Special Taxes	Special Taxes	Total Taxes	Paid	When Paid (Month Day Year)	Number of Receipt	March Settlement 1963	June Settlement 1963	Penalty	November Settlement 1963	Penalty	Collections to First Monday in January 1964	Penalty	Delinquent on First Monday in January 1964	Total Delinquent Tax and Penalty	Remarks
		Dollars	Dollars	Dollars	Dollars	Dollars	Dollars	$ cts.	$ cts.	$ cts.	$ cts.	$ cts.				$ cts.	$ cts.	$ cts.	$ cts.	$ cts.	$ cts.	$ cts.	$ cts.	$ cts.	
1			H 33					7.98				7.98	2nd HALF PAID OCT 29 1962 / 1st HALF PAID MAY 8 1962		8779										
2																									
3																									
4			H 20					4.84				4.84	2nd HALF PAID OCT 29 1962 / 1st HALF PAID MAY 8 1962												
5																									
6			H 34					8.22				8.22	2nd HALF PAID OCT 29 1962 / 1st HALF PAID MAY 8 1962		19831		4.23		4.23					22.68	
7			H 44					10.64				10.64	2nd HALF PAID OCT 29 1962 / 1st HALF PAID MAY 8 1962												
8			H 157					37.98				37.98	2nd HALF PAID OCT 29 1962 / 1st HALF PAID MAY 8 1962												
9			H 67					16.20				16.20	2nd HALF PAID OCT 29 1962 / 1st HALF PAID MAY 8 1962												
10																									
11			H 34					8.22				8.22	1st HALF PAID JUN 28 1963				1		4.11				4.11	4.52	Paid Pl. Date Pl.
12			H 73					17.66				17.66	1st HALF PAID JUN 28 1963		15575				8.83				8.83	9.71	"
13			H 99					23.96				23.96	1st HALF PAID JUN 28 1963						11.98				11.98	13.18	"
14			H 15					3.62				3.62	1st HALF PAID JUN 28 1963						1.81				1.81	1.99	"
15																									
16			90					21.78	.76			22.54	PAID IN FULL MAY 31 1965		7774		22.54								16.98
17																									
18																									
19																									
20																									
			H 576 / 90 / 666					a 161.10	.76			161.86					65.47		69.66				26.73		

Assessment Roll and Tax List of Real Property in the Town of Ponto Lake,

Form 5C. MILLER-DAVIS CO., MINNEAPOLIS

* Indicate Type of Property: R-Residential, C-Commercial, I-Industrial, U-Utility, F-Farm, L-Lakeshore, T-Timber, M-Mineral

	IN WHOSE NAME ASSESSED		DESCRIPTION OF PROPERTY: SUBDIVISION	Sec. or Lot	Town or Blk.	Rg.	Number of Acres of Land: Acres	100ths	No. School District	Indicate Homestead Yes or No	Agri. or Seas. Recr. Yes or No	Indicate Type of Prop.*	VALUE ASSESSED VALUATIONS: LAND Exclusive of Structures and Improvements	BUILDINGS and Other Structures	MACHINERY Permanently Attached to Real Estate	TOTAL True and Full Value	ASSESSED VALUATIONS: RURAL: Homestead Up to $4,000 20%	Over $4,000 and Non-Homestead 33⅓%	ALL OTHER: Timber Land Class 3a 20%	Homestead Up to $4,000 25%	Over $4,000 and Non-Homestead 40%	MACHINERY Permanently Attached to Real Estate 33⅓%	Seasonal and Recreational Cabins 33⅓%	TOTAL ASSESSED VALUE	Total Assessed Value as Equalized by the Board of Review	FINAL EQUALIZED VALUE
													Dollars	Dollars	Dollars	Dollars	Dollars	Dollars	Dollars	Dollars	Dollars	Dollars	Dollars	Dollars	Dollars	Dollars
	State of Minnesota	1	GOVT LOT 3	12	139	29			114																	
		2																								
	State of Minnesota	3	GOVT LOT 4																							
		4																								
		5																								
	State of Minnesota	6	N E¼ of N W¼																							
	State of Minnesota	7	GOVT LOT 1																							
	State of Minnesota	8	GOVT LOT 2																							
	State of Minnesota	9	S E¼ of N W¼																							
		10																								
	State of Minnesota	11	GOVT LOT 5																							
	State of Minnesota	12	N W¼ of S W¼																							
	State of Minnesota	13	S W¼ of S W¼																							
	State of Minnesota	14	GOVT LOT 6										297													
	Ray I. and Dorotha A. Whitrak	15	GOVT LOT 8				6.43			No	No	C	147 / 150	1242 / 1242		1529 / 1392		513 / 464						342 / 311		513
		16																								
		17																								
		18																								
	Ray I. and Dorotha A. Whitrak	19	GOVT LOT 7				1.25			No	No	L	74 / 45			74 / 45		24 / 15						16 / 15		24
		20																								
							7.68						1265 / 1242	1242 / 1242		2507 / 2484		837 / 828						558 / 552	358	537

Cass County, Minnesota, for Taxes for the Year 1962.

NA

	SOLD FOR TAXES	VALUATIONS BY SCHOOL DISTRICTS AS EQUALIZED BY DEPARTMENT OF TAXATION: District No.___ Rate___ Mills	District No.___ Rate___ Mills	District No. 114 Rate___ Mills	District No.___ Rate___ Mills	District No.___ Rate___ Mills	District No.___ Rate___ Mills	Tax Including State Homestead ___ Mills	State Tax on Non-Homestead 8.4 Mills	SPECIAL TAXES	SPECIAL TAXES	TOTAL TAXES		PAID	WHEN PAID	Number of Receipt	March Settlement 1963	June Settlement 1963	Penalty	November Settlement 1963	Penalty	Collections to First Monday in January 1964	Penalty	Delinquent on First Monday in January 1964	Total Delinquent Tax and Penalty	REMARKS
		Dollars	Dollars	Dollars	Dollars	Dollars	Dollars	$ cts.	$ cts.	$ cts.	$ cts.	$ cts.			Month Day Year		$ cts.	$ cts.	$ cts.	$ cts.	$ cts.	$ cts.	$ cts.	$ cts.	$ cts.	
1													1													
2													2													
3													3													
4													4													
5													5													
6													6													
7													7													
8													8													
9													9													
10													10													
11													11													
12													12													
13													13													
14													14													
15		513				136.94	4.38					141.32	15	2nd HALF PAID OCT 2 1 1962 / 1st HALF PAID MAY 2 8 1963	2437 / 7844			70.66		70.66					22541
16													16													
17													17													
18													18													
19		24				6.40	.20					6.60	19	2nd HALF PAID OCT 2 1 1962 / 1st HALF PAID MAY 2 8 1963	2437 / 7844			3.30		3.30					22541
20													20													
		537				142.34	4.58					147.92						73.96		73.96						

Ed Fabian Estate Camp
Ponto Lake Resort
Shores
Plat of East Shore
Ash Point
Ponto North Shore
Business Lots Miscellaneous

Assessment Roll and Tax List of Real Property in the Town of Ponto Lake,

Form 5C MILLER-DAVIS CO., MINNEAPOLIS

* Indicate Type of Property: R-Residential, C-Commercial, I-Industrial, U-Utility, F-Farm, L-Lakeshore, T-Timber, M-Mineral

	IN WHOSE NAME ASSESSED	DESCRIPTION OF PROPERTY: SUBDIVISION	Sec. or Lot	Town or Block	Rng.	Number of Acres of Land (Acres 100ths)	No. School District	Indicate Homestead Yes No	Agri. or Seas. Recr. Yes No	Indicate Type Property	TRUE AND FULL VALUATIONS: LAND Exclusive of Structures and Improvements (Dollars)	BUILDINGS and Other Structures (Dollars)	MACHINERY Permanently Attached to Real Estate (Dollars)	TOTAL True and Full Value (Dollars)	ASSESSED VALUATIONS: RURAL: Homestead Up to $4,000 20% (Dollars)	RURAL: Over $4,000 and Non-Homestead 33⅓% (Dollars)	ALL OTHER: Timber Land Class 3a 20% (Dollars)	ALL OTHER: Homestead Up to $4,000 25% (Dollars)	ALL OTHER: Over $4,000 and Non-Homestead 40% (Dollars)	ALL OTHER: MACHINERY Permanently Attached to Real Estate 33⅓% (Dollars)	Itasca and Recreational Cabins 33⅓% (Dollars)	TOTAL ASSESSED VALUE (Dollars)	Total Assessed Value as Equalized by the Board of Review (Dollars)	FINAL EQUALIZED VALUE (Dollars)
1	Raymond L. and Dorotha A. Whitrak	GOVT LOT 1	13	139	29	34	114	No	1962	T	198 / 180			198 / 180		66 / 60						66 / 60		
2	State of Minnesota	5.40 acs. of GOVT LOT 2																						
3																								
4	State of Minnesota	S E ¼ of N E ¼																						
5	Hon. O. and Helen C. Kohr	GOVT LOT 2, less 5.40 acs.				13.50		No	1962	T	165 / 150			165 / 150		55 / 50						55 / 50		
6	State of Minnesota	N E ¼ of N W ¼																						
7	State of Minnesota	N W ¼ of N W ¼																						
8	State of Minnesota	S W ¼ of N W ¼																						
9	State of Minnesota	S E ¼ of N W ¼																						
10																								
11	State of Minnesota	N E ¼ of S W ¼																						
12	State of Minnesota	N W ¼ of S W ¼																						
13	State of Minnesota	S W ¼ of S W ¼																						
14	State of Minnesota	S E ¼ of S W ¼																						
15																								
16	State of Minnesota	N E ¼ of S E ¼																						
17	State of Minnesota	N W ¼ of S E ¼																						
18	State of Minnesota	S W ¼ of S E ¼																						
19	State of Minnesota	S E ¼ of S E ¼																						
20																								
						47.60					363 / 330			363 / 330		121 / 110						121 / 110		

Cass County, Minnesota, for Taxes for the Year 1962.

	SOLD FOR TAXES	VALUATIONS BY SCHOOL DISTRICTS AS EQUALIZED BY DEPARTMENT OF TAXATION: District No. / Rate / Mills (Dollars)	District No. / Rate / Mills (Dollars)	District No. / Rate / Mills (Dollars)	District No. / Rate / Mills (Dollars)	District No. / Rate / Mills (Dollars)	District No. / Rate / Mills (Dollars)	Tax Including State Homestead Mills ($ cts.)	State Tax on Non-Homestead 9.4 Mills ($ cts.)	SPECIAL TAXES ($ cts.)	SPECIAL TAXES ($ cts.)	TOTAL TAXES ($ cts.)	PAID	WHEN PAID (Month Day Year)	Number of Receipt	March Settlement 1963 ($ cts.)	June Settlement 1963 ($ cts.)	Penalty ($ cts.)	November Settlement 1963 ($ cts.)	Penalty ($ cts.)	Collections to First Monday in January 1964 ($ cts.)	Penalty ($ cts.)	Delinquent on First Monday in January 1964 ($ cts.)	Total Delinquent Tax and Penalty ($ cts.)	REMARKS
1				66				15.46	.56			16.02	1 HALF PAID	MAY 2 1962	8457 / 7857		8.26		8.26						
2																									
3																									
4																									
5	SOLD FOR TAXES			55				13.30	.46			13.76	PAID IN FULL	MAY 3 1963	9261		13.76								
6																									
7																									
8																									
9																									
10																									
11																									
12																									
13																									
14																									
15																									
16																									
17																									
18																									
19																									
20																									
				121				2428	1.02			30.28					22.02		8.26						

32541

Assessment Roll and Tax List of Real Property in the Town of Ponto Lake, Cass County, Minnesota, for Taxes for the Year 1962.

Form 5C. MILLER-DAVIS CO., MINNEAPOLIS

* Indicate Type of Property: R-Residential, C-Commercial, I-Industrial, U-Utility, F-Farm, L-Lakeshore, T-Timber, M-Mineral

	In Whose Name Assessed	Description of Property: Subdivision	Sec. or Lot	Town or Block	Rng.	Number of Acres of Land: Acres	100ths	No. School District	Indian Homestead Yes or No	Agricultural Homestead Yes or No	Indicate Type of Prop. *	True and Full Valuations: Land	Buildings and Other Structures	Machinery Permanently Attached to Real Estate	Total True and Full Value	Assessed Valuations: Rural: Homestead Up to $4,000 20%	Rural: Over $4,000 and Non-Homestead 33⅓%	All Other: Timber Land Class 3e 20%	All Other: Homestead Up to $4,000 25%	All Other: Over $4,000 and Non-Homestead 40%	All Other: Machinery Permanently Attached to Real Estate 33⅓%	All Other: Seasonal and Recreational Cabins 33⅓%	Total Assessed Value	Total Assessed Value as Equalized by the Board of Review	Final Equalized Value
												Dollars	Dollars	Dollars	Dollars	Dollars	Dollars	Dollars	Dollars	Dollars	Dollars	Dollars	Dollars	Dollars	Dollars
	State of Minnesota							114																	
1		N E¼ of N E¼	14	139	29																				
2	Walter R. Jr. & Ellen M. Jefferson	GOVT LOT 1				55	40		No	Yes	T	218 / 178			218 / 178			73 / 62					73 / 66		
3																									
4	Otto B. Griffin	GOVT LOT 4, less plat				19	58		No	No	T	99 / 90			99 / 90	20 / 18							20 / 18		
5																									
	State of Minnesota																								
6		N E¼ of N W¼																							
7	Helmer H. and Doris R. Anderson	N W¼ of N W¼				40			No	Yes	T	155 / 145	11.78		155 / 142			52 / 47					52 / 47		
8	" " " "	GOVT LOT 3				31	85		No	No	C	608 / 500	71.4		608 / 571.4			558 / 558					558 / 558		
9	John Theisen	W½ of GOVT LOT 2				53	50		No	Yes	T	148 / 135	248		148 / 135	248		49 / 45	83				49 / 45		
10	Patrick Daugherty et al	E½ of GOVT LOT 2							No	No	L	165 / 165			165 / 165			55 / 55					55 / 55		
11																									
12	Elizabeth Rentfrow	Part of GOVT LOT 8							No	No	C	87 / 33	496 / 301		583 / 354			195 / 118					195 / 118		
13	Elizabeth Hills	GOVT LOT 8, less sold				14	50		No	Yes	L	1946 / 240	1945 / 1209		2341 / 1449						780 / 473		780 / 473		
14																									
	State of Minnesota	A strip 20' wide along S. line of GOVT LOT 8.																							
16	Otto B. Griffin	GOVT LOT 5, less plat				16	37		No	No	F	104 / 95	264 / 240		368 / 335	74 / 67							74 / 67		
17																									
18	Bruce A. Sanborn	GOVT LOT 7				39	27		No	No	L	469 / 285	469 / 285		469 / 285		156 / 95						156 / 95		
19	State of Minnesota	GOVT LOT 6																							
20																									
	(continued on next page)					270	47					1650 / 1321	2464 / 2710	3938	4052 / 4031	94	235	1166			473 / 780	1317	1449 / 2040		

Cass County, Minnesota, for Taxes for the Year 1962.

	Sold for Taxes	Valuations by School Districts as Equalized by Department of Taxation: District No. ___ Rate ___ Mills	District No. ___ Rate ___ Mills	District No. 114 Rate 44 Mills	District No. ___ Rate ___ Mills	District No. ___ Rate ___ Mills	District No. ___ Rate ___ Mills	Tax Including State Homestead ___ Mills	State Tax on Non-Homestead 6.4 Mills	Special Taxes	Special Taxes	Total Taxes	Paid	When Paid	Number of Receipt	March Settlement 1963	June Settlement 1963	Penalty	November Settlement 1963	Penalty	Collections to First Monday in January 1964	Penalty	Delinquent on First Monday in January 1964	Total Delinquent Tax and Penalty	Remarks
		Dollars	Dollars	Dollars	Dollars	Dollars	Dollars	$ cts.	$ cts.	$ cts.	$ cts.	$ cts.		Month Day Year		$ cts.	$ cts.	$ cts.	$ cts.	$ cts.	$ cts.	$ cts.	$ cts.	$ cts.	
1																									
2		72						1766	62			1328	PAID IN FULL	APR 16 1963	6485		1828								
3																									
4		H 20						484				484	2nd HALF PAID 1st HALF PAID	OCT 22 1963 MAY 27 1963	18561 12238		242 242		242 242						22542
5																									
6																									
7		52						1258	44			1302	2nd HALF PAID 1st HALF PAID	OCT 21 1963 MAY 31 1963	18710 11116		837 837		837 837						22545
8			558					14896	476			15372	2nd HALF PAID 1st HALF PAID	OCT 21 1963 MAY 31 1963	18710 11116		7616 7616								
9		49						1186	42			1228	PAID IN FULL	MAY 17 1963	11530		1228								
10			83					2216	70			2286	PAID IN FULL	MAY 31 1963	11121		2286								18320 18331
11																									
12			195					5206	166			5372	2nd HALF PAID 1st HALF PAID	OCT 31 1963 MAY 31 1963	20669 11854		2686 2686							22544
13		780						18872	666			19538	2nd HALF PAID 1st HALF PAID	OCT 31 1963 MAY 31 1963	20669 11854		12455 12455		9769 9769					
14																									
15																									
16		H 74						1790				1790	2nd HALF PAID 1st HALF PAID	OCT 22 1963 MAY 27 1963	18561 12238		895 895		895 895						22542
17																									
18			156					4164	134			4298	PAID IN FULL	MAY 31 1963	11071		4298								18333
19																									
20																									
		H 94 954 1048	995 2040					W 2356 Nd 2648 518	1660			53498					31569		21929						

Assessment Roll and Tax List of Real Property in the Town of Ponto Lake

Form 5C HILLER-DAVIS CO., MINNEAPOLIS

* Indicate Type of Property: R-Residential, C-Commercial, I-Industrial, U-Utility, F-Farm, L-Lakeshore, T-Timber, M-Mineral

	IN WHOSE NAME ASSESSED	DESCRIPTION OF PROPERTY: SUBDIVISION	Sec. or Lot	Town or Block	Rng.	Number of Acres of Land: Acres	Number of Acres of Land: 100ths	No. School District	Indicate Homestead or No	Agrt. or Nonagrt. Rerr. or No	* Indicate Type of Property	TRUE AND FULL VALUATIONS: LAND Exclusive of Structures Improvements (Dollars)	BUILDINGS and Other Structures (Dollars)	MACHINERY Permanently Attached to Real Estate (Dollars)	TOTAL True and Full Value (Dollars)	ASSESSED VALUATIONS: RURAL Homestead Up to $4,000 20% (Dollars)	RURAL Over $4,000 and Non-Homestead 33⅓% (Dollars)	ALL OTHER Timber Land Class 3a 20% (Dollars)	ALL OTHER Homestead Up to $4,000 25% (Dollars)	ALL OTHER Over $4,000 and Non-Homestead 40% (Dollars)	ALL OTHER MACHINERY Permanently Attached to Real Estate 33⅓% (Dollars)	ALL OTHER Seasonal and Recreational Cabins 33⅓% (Dollars)	TOTAL ASSESSED VALUE (Dollars)	Total Assessed Value as Equalized by the Board of Review (Dollars)	FINAL EQUALIZED VALUE (Dollars)
1			14	139	29			114				+50%	+50%												
2	Conrad A. Hadeter	150' x 300' of GOV'T LOT 8							No	No	L	90 / 60 / 55	304 / 203 / 185		394 / 263 / 240		132 / 88 / 80						132 / 88 / 80		132
3																									
4	B. H. and Lola M. Hyatt	Part of GOV'T LOT 8 lying E'ly + S'ly of Cartway running N+S. thru GOV'T LOT 8							No	No	L	370 / 247 / 225			370 / 247 / 225		123 / 82 / 75						123 / 82 / 75		123
5																									
6	Vernon H. + Catherine L. Zimmer	Part of Lot 8																							
7																									
8	Leo L. Waters	Part of GOV'T LOT 8							No	No	L	410 / 273 / 250	855 / 570 / 518		1265 / 843 / 768		423 / 282 / 256						423 / 282 / 256		423
9																									
10	Walter H. Lohrenkamm	Part of GOV'T LOT 8							No	No	L	219 / 73 / 66	237 / 79 / 72		456 / 152 / 138		151 / 50 / 46						151 / 50 / 46		151
11																									
12																									
13																									
14																									
15																									
16																									
17																									
18																									
19																									
20																									
												1089	1346		2485		829						829	558	829

	SOLD FOR TAXES	VALUATIONS BY SCHOOL DISTRICTS AS EQUALIZED BY DEPARTMENT OF TAXATION: District No. / Rate / Mills (Dollars)	District No. / Rate / Mills (Dollars)	District No. 114 / Rate 266.94 / Mills (Dollars)	District No. / Rate / Mills (Dollars)	District No. / Rate / Mills (Dollars)	District No. / Rate / Mills (Dollars)	Tax including State Homestead Mills ($ cts.)	State Tax on Non-Homestead 8.64 Mills ($ cts.)	SPECIAL TAXES ($ cts.)	SPECIAL TAXES ($ cts.)	TOTAL TAXES ($ cts.)	PAID	WHEN PAID: Month Day Year	Number of Receipt	March Settlement 1963 ($ cts.)	June Settlement 1963 ($ cts.)	Penalty ($ cts.)	November Settlement 1963 ($ cts.)	Penalty ($ cts.)	Collections to First Monday in January 1964 ($ cts.)	Penalty ($ cts.)	Delinquent on First Monday in January 1964 ($ cts.)	Total Delinquent Tax and Penalty ($ cts.)	REMARKS
1																									
2				132				35 24	1 12			36 36	PAID IN FULL	MAY 31 1963	11134		36 36								10332
3																									
4				123				32 84	1 06			33 90	Part Paid / Part Paid / Balance Paid	MAY 31 1963 / JAN 20 1963 / OCT 14 1963	11134 / 10332 / 11334	11 30	11 30		11 30						11334
5																									
6																									
7																									
8				423				112 92	3 62			116 54	PAID IN FULL	MAR 8 1963	7164		116 54								10336
9																									
10				151				40 30	1 30			41 60	PAID IN FULL	MAY 8 1963	10337		41 60								10335
11																									
12																									
13																									
14																									
15																									
16																									
17																									
18																									
19																									
20																									
				829				70 22 30	7 10			228 40				11 30	205 80		11 30						

Assessment Roll and Tax List of Real Property in the Town of Ponto Lake, Cass County, Minnesota, for Taxes for the Year 1962.

Form 5C MILLER-DAVIS CO., MINNEAPOLIS

* Indicate Type of Property: R-Residential, C-Commercial, I-Industrial, U-Utility, F-Farm, L-Lakeshore, T-Timber, M-Mineral

In Whose Name Assessed		Description of Property: Subdivision	Sec. or Lot	Town or Block	Rng.	Number of Acres of Land (Acres / 100ths)	Indicate Homestead Yes or No	Agricultural Homestead Yes or No	Indicate Type of Property	No. School District	Land Exclusive of Structures and Improvements (+10% Land and Buildings)	Buildings and Other Structures	Machinery Permanently Attached to Real Estate	Total True and Full Value	Rural: Homestead Up to $4,000 20%	Rural: Over $4,000 and Non-Homestead 33⅓%	Rural: Timber Land Class 3a 20%	All Other: Homestead Up to $4,000 25%	All Other: Over $4,000 Non-Homestead 40%	All Other: Machinery Permanently Attached to Real Estate 33⅓%	All Other: Seasonal and Recreational Cabins 33⅓%	Total Assessed Value	Total Assessed Value as Equalized by the Board of Review	Final Equalized Value	Sold for Taxes	Tax including State Homestead Mills	State Tax on Non-Homestead Mills	Special Taxes	Special Taxes	Total Taxes	Paid	When Paid	Number of Receipt	March Settlement 1963	June Settlement 1963	Penalty	November Settlement 1963	Penalty	Collections to First Monday in January 1964	Penalty	Delinquent on First Monday in January 1964	Penalty	Total Delinquent Tax and Penalty	Remarks
						Acres					Dollars	Dollars	Dollars	Dollars	Dollars	Dollars	Dollars	Dollars	Dollars	Dollars	Dollars	Dollars	Dollars	Dollars	Dollars	Dollars	Dollars	Dollars	Dollars	Dollars	Month Day Year		Cts.	Cts.	Cts.	Cts.	Cts.	Cts.	Cts.	Cts.	Cts.	Cts.	Cts.	
Leonard E. Jr. and Marilyn J. Jensen	1	NE¼ of NE¼	15	139	29	40	No	Agr.	T		277			277		92						92																							
" " " "											252			252		84						84																							
" " " "	2	GOVT LOT 1, less 6.8 acs.				27.04	No	Agr.	F		165			165		55						55																						22569	10240
" " " "	3	GOVT LOT 7				29.35	No	Agr.	T		111			111		37						37																							
" " " "	4	GOVT LOT 8				28.70	No	Agr.	T		77			77		26						26																							
Frank E. and Elma M. Osten	5	100' x 120' of GOVT LOT 3 on lake				28		Agr.	Res.	L	48	741		789		63						63		103																					
Leonard E. Jr. and Marilyn J. Jensen	6	GOVT LOT 2, less 8 acs.				28.55	No	Agr.	F		300	465		765		255						255																							
Walter W. Tonsfeldt	7	GOVT LOT 3, less sold				25.49	Yes	No	C		115	315		430		143						143		270																					
Victor F. and Rose M. Uhlig	8	GOVT LOT 4, less E.3.40'				21.70	Agr.	Agr.	F		80	680		760		152						152																							
" " " "	9	GOVT LOT 5, less sold				17.90	Agr.	Agr.	T		160			160		32						32																							
Vera L. Longnecker	10	100' x 120' of GOVT LOT 3				28	No	Agr.	L		60	90		150							50	50		82																					
Victor F. and Rose M. Uhlig	11	W½ of NE¼ of SW¼				20		Agr.	F		65			65		13						13																							
" " " "	12	GOVT LOT 6				41.50	Agr.	Agr.	F		320			320		64						64																							
Mary V. Smith - 1/3 int. Glen Isabella Maggie + Albert V. Smith - each 1/6 int.	13	S½ of SW¼				40		Agr.	T		100			100		20						20																							
" " " "		SE¼ of SW¼				40		Agr.	T		100			100		20						20																							
M. Carl Carroll	14	153' x 100' of GOVT LOT 3 From lake to State road				35	No	Agr.	L		60	174		234							129	129		129																					
Sam Dougherty - 1/2 int. + J. A. Kunz - 1/2 int.	16	GOVT LOT 9				17.75	No	No	L		192	237		429		143						143		235																					
Frank and Leatta Rawlins	17	GOVT LOT 12, less sold				28.80	Agr.	No	R		175	295		470		94						94		156																					
" " " "	18	GOVT LOT 11, less sold				35.60	Yes	No	C		200	129		329		83						83		137																					
Walter and Verna Farnum	19	Part of GOVT LOT 11					No	No	L		66	150		216		72						72		118																					
Frank and Leatta Rawlins (continued on next page)	20	GOVT LOT 10, less S. 1100' less N. 70'				4.10	Yes	No	C		100	184		284		62						62		135																					
						447.29				2554	2777	3479	4585	8839	1189	2475					1411	3664		2189																					

Assessed Valuations — Rural: Homestead Up to $4,000 20%; Over $4,000 and Non-Homestead 33⅓%; Timber Land Class 3a 20%. All Other: Homestead Up to $4,000 25%; Over $4,000 Non-Homestead 40%; Machinery Permanently Attached to Real Estate 33⅓%; Seasonal and Recreational Cabins 33⅓%.

Validations by School Districts as Equalized by Department of Taxation

District No.	Dollars	District No.	Dollars	District No.	Dollars	District No.	Dollars	District No.	Dollars	District No.	Dollars
				114	2777						
					8839						
					11649						

Sold for Taxes	District No.	Tax including State Homestead Mills	State Tax on Non-Homestead Mills	Special Taxes	Special Taxes	Total Taxes	Paid	When Paid	Number of Receipt	March Settlement 1963	June Settlement 1963	Penalty	November Settlement 1963	Penalty	Collections to First Monday in January 1964	Penalty	Delinquent on First Monday in January 1964	Penalty	Total Delinquent Tax and Penalty	Remarks
	1	2226	78			2304	1 2nd HALF PAID 1st HALF PAID	OCT 30 1963 MAY 31 1963			1152		1152							
	2	1330	46			1376	2nd HALF PAID 1st HALF PAID	OCT 30 1963 MAY 31 1963			688		688							
	3	992	36			1028	2nd HALF PAID 1st HALF PAID	OCT 30 1963 MAY 31 1963			514		514							
	4	630	22			652	2nd HALF PAID 1st HALF PAID	OCT 30 1963 MAY 31 1963			326		326							
	5	2750				2750	PAID IN FULL	MAY 7 1963	8543		2750									
	6	6774	240			7014	2nd HALF PAID 1st HALF PAID	OCT 30 1963 MAY 31 1963	13046 11138		3507		3507							
	7	7208	148			7356	PAID IN FULL	MAY 8 1963	13048		7356									
	8	4040				4040	2nd HALF PAID 1st HALF PAID	OCT 30 1963 MAY 31 1963	13048 11138		2020		2020							
	9	846				846	2nd HALF PAID 1st HALF PAID	OCT 30 1963 MAY 31 1963	13048 11138		423		423							
	10	1984	70			2054	PAID IN FULL	MAY 31 1963	11577		2054									
	11	338				338	Balance Paid Part Paid	OCT 28 1963 MAY 31 1963	13048 11138											
	12	1674				1674	Balance Paid Part Paid	OCT 28 1963 MAY 31 1963	13048 11138		1475		557							
	13	532				532	PAID IN FULL	APR 1 1963	7342		532									
	14	532				532	PAID IN FULL	APR 1 1963			532									
	15	3132	110			3242	PAID IN FULL	APR 1 1963	7543		3242									
	16	6274	200			6474	Part Paid Balance Paid	MAY 31 1963 AUG 20 1963	12310 13834		3737 -		2744							
	17	4164				4164	PAID IN FULL	JUL 1 1963	14811				4164	.85						
	18	3658	60			3718	PAID IN FULL	JUL 1 1963	14811				3718	.74						
	19	3150	100			3250	PAID IN FULL	APR 30 1963	7451		3250									
	20	3604	88			3692	PAID IN FULL	JUL 1 1963	14811				3692	.73						
		57046				57046					33541		23505							

Assessment Roll and Tax List of Real Property in the Town of Pooto Lake

Form 5C MILLER-DAVIS CO., MINNEAPOLIS

* Indicate Type of Property: R-Residential, C-Commercial, I-Industrial, U-Utility, F-Farm, L-Lakeshore, T-Timber, M-Mineral

	In Whose Name Assessed		Description of Property: Subdivision	Sec. or Lot	Town or Blk	Rng.	Number of Acres of Land: Acres	100ths	No. School District	Indicate Homestead Yes No	Agri. or Resi. Yes No	* Indicate Type Property	True and Full Valuations: Land Exclusive of Structures and Improvements	Buildings and Other Structures	Machinery Permanently Attached to Real Estate	Total True and Full Value
													Dollars	Dollars	Dollars	Dollars
1	Stanley H. and Norma G. Duff	1	W 50' of GOVT LOT 3 N. of rd.	15	139	29	21		114	No	Yes	T	40			40
2	Martin O. and Eunice G. Holte	2	Part of GOVT LOT 1							No	No	R	36	234		30
3	Harvey M. Lick	3	100'x160' of GOVT LOT 3				37			No	Yes	L	50	141		191
4	Kathryn Irene (Felthous) and Alan G. Felthous	4	100'x160' of GOVT LOT 3				37			No	Yes	L	60	120		180
5	C. Harve Geiger	5	125'x165' from lake to st. rd. of GOVT LOT 3				35			No	Yes	L	70	143		213
6	Edith Mary Lepatala (Lepatalo)	6	120'x100' of GOVT LOT 3				28			No	Yes	L	64	144		208
7	Ruth L. Heusmann	7	3/4 ac. of GOVT LOT 1				75			No	Yes	L	58	176		234
8	Albin H. Anderson	8	About 1/2 ac. of GOVT LOT 1				61			No	Yes	L	37	57		94
9	Ernest C. and Anna J. Senglinger	9	S. 100' of GOVT LOT 10, less W. 20'				11			No	Yes	R	45	96		141
10	Edward E. Erickson	10	W. 20' of S. 100' of GOVT LOT 10							No	Yes	T	165	169		334
11	Manford H. and Arlita L. Gregory	11	1.5 ac. of GOVT LOT 1				1.5			No	No	L	150	39		189
12	Bernlick and Leatta Rawlins	12	E 1/2 of NE¼ of SW¼				20			Yes	Yes	T	21			21
13	Harold L. and Jane H. Veth	13	Part of GOVT LOT 1 (Tract B)				96			No	Yes	L	66			66
14	William D. and Norma J. De Reui	14	Part of GOVT LOT 1				1.86			No	Yes	L	40	144		184
15	Robert L. and Daisy B. Brown	15	Part of GOVT LOT 1 (Tract A)				1.1			No	Yes	L	45	121		166
16	Herbert J. and Mabel E. Beck	16	.73 ac. of GOVT LOT 1				73			No	No	L	57	177		234
17	Claire and Herman Strohk	17	(N.5%) Part of GOVT LOT 12							No	No	L	57	186		243
18	" "	18	(S.4%) Part of GOVT LOT 12							No	No	L	57	169		226
19	Manford H. and Arlita L. Uhlig Gregory	19	E. 340' of GOVT LOT 4							No	No	L	42			42
20	Melvin Arm. Johnson, Sr.	20	N. 70' of GOVT LOT 10							No	Yes	L	42	96	129	267
													36	78		114
	(Continued on next page)						40.09						1041	2203		3244
													1149	3584		3683
													1668	3798		5466

	Assessed Valuations: Rural: Homestead Up to $4,000 20%	Over $4,000 and Non-Homestead 33⅓%	All Other: Timber Land Class 3a 20%	Homestead Up to $4,000 25%	Over $4,000 and Non-Homestead 40%	Machinery Permanently Attached to Real Estate 33⅓%	Seasonal and Recreational Cabins 33⅓%	Total Assessed Value	Total Assessed Value as Equalized by the Board of Review	Final Equalized Value
	Dollars	Dollars	Dollars	Dollars	Dollars	Dollars	Dollars	Dollars	Dollars	Dollars
1		13						13		
2		105						105		
3		37					62	99		105
4		37					62	99		99
5		35					73	108		99
6		28					101	129		108
7		75					37	112		129
8		61					37	98		48
9		11					286	297		78
10							8	8		297
11		1.5					21	22.5		8
12		20					10	30		22.5
13		96					9	105		33
14		1.86					84	86.86		105
15		1.1					57	58.1		94
16		73					165	238		138
17							57	57		316
18							57	57		112
19		42					57	99		23
20		129					63	192		23
		46					38	84		23
		78						78		63
		297						297		
		8						8		
		33						33		
							84	84		
							57	57		
							57	57		
							57	57		
							57	57		
							57	57		
							57	57		
							57	57		
							63	63		
							38	38		
							590	1411		
							1469	1222		1818

	Sold for Taxes	Valuations by School Districts as Equalized by Department of Taxation: District No. 114 Rate Mills	Tax Including State Homestead Mills	State Tax on Non-Homestead Mills	Special Taxes	Special Taxes	Total Taxes	Paid	When Paid: Month Day Year	Number of Receipt	March Settlement 1963	June Settlement 1963	Penalty	November Settlement 1963	Penalty	Collections to First Monday in January 1964	Penalty	Delinquent on First Monday in January 1964	Total Delinquent Tax and Penalty	Remarks
		Dollars	$ cts.	$ cts.	$ cts.	$ cts.	$ cts.				$ cts.	$ cts.	$ cts.	$ cts.	$ cts.	$ cts.	$ cts.	$ cts.	$ cts.	
1		13	3.14	.12			3.26	1 PAID IN FULL	AUG 5 1963	14981				3.26	.08					
2	SOLD FOR TAXES	105	28.02	.40			28.42	2 PAID IN FULL	MAY 6 1963	14997		28.42								12665
3		99	23.96	.84			24.80	3 PAID IN FULL	APR 23 1963	7976		24.80								12681
4	SOLD FOR TAXES	99	23.96	.84			24.80	4										24.80		10344
5		108	26.12	.92			27.04	5 PAID IN FULL	MAY 22 1963	7646		27.04								19939
6		129	31.22	1.10			32.32	6 PAID IN FULL	APR 17 1963	7575		32.32								10245
7		46	11.62	.40			12.02	7 PAID IN FULL	MAY 31 1963	1072		12.02								10320
8		78	18.89	.66			19.54	8 PAID IN FULL	APR 22 1963	7935		19.54								10246
9		297	71.86	2.54			74.40	9 PAID IN FULL	APR 17 1963	7556		74.40								10247
10		8	1.94	.06			2.00	10										2.00	Y 2.20	10348
11		33	8.80	.28			9.08	11 PAID IN FULL	APR 15 1963	6433		9.08								10349
12	H 9		2.18				2.18	12 PAID IN FULL	JUL 1 1963	14811				2.18	.04					10664
13		94	22.74	.80			23.54	13 PAID IN FULL	APR 15 1963	6441		23.54								12566
14		138	33.38	1.18			34.56	14 PAID IN FULL	APR 22 1963	7723		34.56								10350
15		316	76.46	2.70			79.16	15 1st HALF PAID 2nd HALF PAID	OCT 7 1963 MAR 31 1965	19878 17688		39.58		39.58						Paid Under Protest
16		112	29.90	.96			30.86	16 PAID IN FULL	APR 15 1963	6440		30.86								10351
17		23	6.14	.20			6.34	17 PAID IN FULL	OCT 29 1963											12672
18		23	6.14	.20			6.34	18 PAID IN FULL	OCT 29 1963	19342				12.68	.44					
19		23	6.14	.20			6.34	19 PAID IN FULL	APR 15 1963	6434		6.34								10351
20		63	15.84	.54			15.78	20 PAID IN FULL	APR 23 1963	7977		15.78								10352
		H 9	2.36																	
		1490 319	398.14	14.44			463.28					378.78		57.70		26.81				
		1499	447.84																	

Assessment Roll and Tax List of Real Property in the Town of Ponto Lake, Cass County, Minnesota, for Taxes for the Year 1962.

Form 5C MILLER-DAVIS CO., MINNEAPOLIS

* Indicate Type of Property: R-Residential, C-Commercial, I-Industrial, U-Utility, F-Farm, L-Lakeshore, T-Timber, M-Mineral

	In Whose Name Assessed	Description of Property: Subdivision	Sec. or Lot	Town or Block	Rng.	Number of Acres of Land (Acres / 100ths)	No. School District	Indicate Homestead Yes or No	Agtr. or Seas. Here Yes or No	* Indicate Type of Property	Land Exclusive of Structures and Improvements (Dollars)	Buildings and Other Structures (Dollars)	Machinery Permanently Attached to Real Estate (Dollars)	Total True and Full Value (Dollars)	Assessed Valuations: Rural — Homestead Up to $4,000 20% (Dollars)	Rural — Over $4,000 and Non-Homestead 33⅓% (Dollars)	All Other — Timber Land Class 3a 20% (Dollars)	All Other — Homestead Up to $4,000 25% (Dollars)	All Other — Over $4,000 and Non-Homestead 40% (Dollars)	All Other — Machinery Permanently Attached to Real Estate 33⅓% (Dollars)	All Other — Seasonal and Recreational Cabins 33⅓% (Dollars)	Total Assessed Value (Dollars)	Total Assessed Value as Equalized by the Board of Review (Dollars)	Final Equalized Value (Dollars)
											+50 Mu	+50 Mu		True and Full Valuations										
1	Benedict and Edna L. Dreck	8 acs. of GOVT LOT 2	15	139	29	8	14	No	No	C	165 / 100	498 / 605		1163 / 705		388 / 235						235		388
2	Dana E. and Helen L. McCutchan	9/10 ac. of GOVT LOT 1				70		No	No	L	142 / 75			142 / 75		47 / 25						25		42
3	William A. & Janet Uhlig	part of Govt Lot 5						No	Yes	L	176 / 76	330 / 200		506 / 276		169 / 92					152 / 92	152 / 92		152
4	Peter A. Nistler 1/3 int. & Lawrence A. + Adeline B. Johnson's int.	Part of Govt. Lot 3						No	No	L	49 / 60	208 / 126		257 / 186		86 / 62						62		102
5																								
6																								
7																								
8																								
9																								
10																								
11																								
12																								
13																								
14																								
15																								
16																								
17																								
18																								
19																								
20																								
						8/10					451 / 842	805 / 781 / 1024	1256	2061 / 1366		3287 / 1537					90 / 152	242 / 474	456	684

	Sold for Taxes	Valuations by School Districts as Equalized by Department of Taxation: District No. ___ Rate ___ Mills (Dollars)	District No. ___ Rate ___ Mills (Dollars)	District No. 114 Rate ___ Mills (Dollars)	District No. 114 Rate ___ Mills (Dollars)	District No. ___ Rate ___ Mills (Dollars)	District No. ___ Rate ___ Mills (Dollars)	Tax Including State Homestead ___ Mills ($ cts.)	State Tax on Non-Homestead 8.4 Mills ($ cts.)	Special Taxes ($ cts.)	Special Taxes ($ cts.)	Total Taxes ($ cts.)	Paid — Month Day Year	When Paid	Number of Receipt	March Settlement 1963 ($ cts.)	June Settlement 1963 ($ cts.)	Penalty ($ cts.)	November Settlement 1963 ($ cts.)	Penalty ($ cts.)	Collections to First Monday in January 1964 ($ cts.)	Penalty ($ cts.)	Delinquent on First Monday in January 1964 ($ cts.)	Total Delinquent Tax and Penalty ($ cts.)	Remarks
					A NA																				
1				3.88				103.58	3.32			106.90	PAID IN FULL	MAY 2 1 1963	11917		106.90								
													HALF PAID	OCT 7 1963	15888										55596 10338
2				42				1122	36			1158	1st HALF PAID	MAY 3 1 1963	17698		579		579						Paid Under Protest
3		152						3678	120			3808	PAID IN FULL	MAY 1 1963	5214		3808								10259
4				102				2722	88			2810	PAID IN FULL	MAY 29 1963	13047		2810								10334
5																									
6																									
7																									
8																									
9																									
10																									
11																									
12																									
13																									
14																									
15																									
16																									
17																									
18																									
19																									
20																									
		152	532	684	a 3678 na 142.02 178.80				586			184.66					178.87		579					

Assessment Roll and Tax List of Real Property in the Town of Ponto Lake

Form 5C MILLER-DAVIS CO., MINNEAPOLIS

* Indicate Type of Property: R-Residential, C-Commercial, I-Industrial, U-Utility, F-Farm, L-Lakeshore, T-Timber, M-Mineral

	IN WHOSE NAME ASSESSED		DESCRIPTION OF PROPERTY: SUBDIVISION	Sec. or Lot	Town or Block	Rng.	Number of Acres of Land: Acres	100ths	No. School District	Indicate Homestead Yes or No	Agri. or Seas. Recr. Yes or No	Indicate Type of Prop.*	TRUE AND FULL VALUATIONS: LAND Exclusive of Structures and Improvements	BUILDINGS and Other Structures	MACHINERY Permanently Attached to Real Estate	TOTAL True and Full Value	ASSESSED VALUATIONS: RURAL: Homestead Up to $4,000 20%	Over $4,000 and Non-Homestead 33⅓%	ALL OTHER: Timber Land Class 3a 20%	Homestead Up to $4,000 25%	Over $4,000 and Non-Homestead 40%	MACHINERY Permanently Attached to Real Estate 33⅓%	Seasonal and Recreational Cabins 33⅓%	TOTAL ASSESSED VALUE	Total Assessed Value as Equalized by the Board of Review	FINAL EQUALIZED VALUE
													Dollars	Dollars	Dollars	Dollars	Dollars	Dollars	Dollars	Dollars	Dollars	Dollars	Dollars	Dollars	Dollars	Dollars
	E. T. Dunlap, et al	1	GOV'T LOT 1, less plat "Kinnic Camp"	16	139	29	19	50	114	No	Yes	T	238 / 216			238 / 216		79 / 72						79 / 72		
		2	NW¼ of NE¼																							
	Roy F. and Ada M. Sarton	3	SW¼ of NE¼, less N400' of E. 488'				35	52		Yes	Yes	T	253 / 230			253 / 230	51 / 46							51 / 46		
	" " " "	4	SE¼ of NE¼, less 2 acs + less sold				38			Yes	Yes	F	247 / 225			247 / 225	49 / 45							49 / 45		
	Roy and Ada Sarton	5	2 acs of E¼ of NE¼				2			Yes	No	C ✓	53 / 48	320 / 291	962 / 874 -583 / -381	1335 / 1213	267 / 242	121 / 110	84 / 77 ✓					64 / 58		
	Otto and Olga Glat	6	NE¼ of NW¼				40			No	Yes	F	274 / 249			274 / 249		91 / 83						91 / 83		248
	" " " "	7	NW¼ of NW¼				40			No	Yes	F	192 / 176	143 / 130		335 / 306		112 / 102						112 / 102		
	" " " "	8	SW¼ of NW¼				40			No	Yes	F	241 / 219			241 / 219		81 / 73						81 / 73		
	" " " "	9	SE¼ of NW¼				40			No	Yes	F	208 / 189			208 / 189		69 / 63						69 / 63		
	Jacob H. and Helen Fullgraf	10	N400' of E.488' of SW¼ of NE¼				4	48		Yes	No	R ✓	174 / 110	1220 / 745		1394 / 855	279 / 171							279 / 171		282
	Mike Smith	11	NE¼ of SW¼				40			Yes	Yes	F	258 / 235			258 / 235	52 / 47							52 / 47		
	" "	12	NW¼ of SW¼				40			Yes	Yes	F	363 / 330			363 / 330	72 / 66							72 / 66		
	" "	13	SW¼ of SW¼				40			Yes	Yes	F	374 / 340			374 / 340	75 / 68							75 / 68		
	" "	14	SE¼ of SW¼				40			Yes	Yes	F	418 / 380			418 / 380	84 / 76							84 / 76		
		15																								
	Maggie Smith	16	NE¼ of SE¼				40			Yes	Yes	T	214 / 195			214 / 195	43 / 39							43 / 39		
	" "	17	NW¼ of SE¼				40			Yes	Yes	F	374 / 340			374 / 340	75 / 68							75 / 68		
	" "	18	SW¼ of SE¼				40			Yes	No	C ✓	3165 / 2877	1022 / 929	1120 / 1018 -1643 / -1493	3314 / 2314	2297 / 1463	446 / 406	109 / 99					2852 / 1968		545
	" "	19	SE¼ of SE¼				40			Yes	Yes	T	209 / 190			209 / 190	42 / 38							42 / 38		
		20																								
	(continued on next page)						599	60					3797 / 4337	2644 / 2909		6423 / 7246	1003 / 1104	586 / 570						1589 / 1674		2051

	SOLD FOR TAXES	VALUATIONS BY SCHOOL DISTRICTS AS EQUALIZED BY DEPARTMENT OF TAXATION: District No. / Rate — Mills	District No. / Rate — Mills	District No. / Rate — Mills	District No. / Rate — Mills	District No. / Rate — Mills	District No. / Rate — Mills	Tax Including State Homestead — Mills	State Tax on Non-Homestead — Mills	SPECIAL TAXES	SPECIAL TAXES	TOTAL TAXES	PAID	WHEN PAID	Number of Receipt	March Settlement 1963	June Settlement 1963	Penalty	November Settlement 1963	Penalty	Collections to First Monday in January 1964	Penalty	Delinquent on First Monday in January 1964	Penalty	Total Delinquent Tax and Penalty	REMARKS
		Dollars	Dollars	Dollars	Dollars	Dollars	Dollars	$ cts.	$ cts.	$ cts.	$ cts.	$ cts.		Month Day Year		$ cts.	$ cts.	$ cts.	$ cts.	$ cts.	$ cts.	$ cts.	$ cts.	$ cts.	$ cts.	
1			79					14 12	68			19 80	PAID IN FULL	APR 23 1963	7979		19 80									10256
2																										
3			H 51					12 34				12 34	PAID IN FULL	APR 2 1963			12 34									
4			H 49					11 86				11 86	PAID IN FULL	APR 24 1963	7688		11 86									0.18278
5				H 121 / 127				66 20	108			67 28	2nd HALF PAID / 1st HALF PAID	AUG 22 1963 / MAY 9 1963	7960 / 11131		33 64		33 64							
6			91					22 02	78			22 80	PAID IN FULL	MAY 17 1963			22 80									10360
7			112					27 10	96			28 06	PAID IN FULL	MAY 17 1963			28 06									10258
8			81					19 60	70			20 30	PAID IN FULL	MAY 17 1963	11818		20 30									
9			69					16 70	58			17 28	PAID IN FULL	MAY 17 1963			17 28									
10				H 282				75 28				75 28	PAID IN FULL	MAY 13 1963	3912		75 28									10352
11			H 52					12 58				12 58	PAID IN FULL	APR 1 1963			12 58									10341
12			H 73					17 66				17 66	PAID IN FULL	APR 1 1963			17 66									
13			H 75					18 14				18 14	PAID IN FULL	APR 1 1963	7365		18 14									
14			H 84					20 32				20 32	PAID IN FULL	APR 1 1963			20 32									
15																										
16			H 43					10 40				10 40	PAID IN FULL	APR 1 1963	7892		10 40									10291
17			H 75					18 14				18 14	PAID IN FULL	APR 1 1963	7365		18 14									
18				H 436 / 109				145 48	94			146 42	PAID IN FULL	APR 1 1963			146 42									10261
19			H 42					10 16				10 16	PAID IN FULL	APR 1 1963	7392		10 16									10291
20																										
			H 544 / 432 / 476	H 939 / 234 / 1079				a 23 64 / 14 28 44 / 52 31 10	578			528 82					495 18		33 64							

Assessment Roll and Tax List of Real Property in the Town of Ponto Lake

Form 5C MILLER-DAVIS CO., MINNEAPOLIS

* Indicate Type of Property: R-Residential, C-Commercial, I-Industrial, U-Utility, F-Farm, L-Lakeshore, T-Timber, M-Mineral

In Whose Name Assessed	Description of Property: Subdivision	Sec. or Lot	Town or Block	Reg.	Number of Acres of Land (Acres / 100ths)	No. School District	Indicate Homestead Yes or No	Agri. Seas. Recr. Yes or No	Indicate Type of Prop.*	True and Full Valuations: Land Exclusive of Structures and Improvements	Buildings and Other Structures	Machinery Permanently Attached to Real Estate	Total True and Full Value	Assessed Valuations: Rural: Homestead Up to $4,000 20%	Rural: Over $4,000 and Non-Homestead 33⅓%	All Other: Timber Land Class 3a 20%	All Other: Homestead Up to $4,000 25%	All Other: Over $4,000 and Non-Homestead 40%	All Other: Machinery Permanently Attached to Real Estate 33⅓%	All Other: Seasonal and Recreational Cabins 33⅓%	Total Assessed Value	Total Assessed Value as Equalized by the Board of Review	Final Equalized Value	Remarks
										Dollars	Dollars	Dollars	Dollars	Dollars	Dollars	Dollars	Dollars	Dollars	Dollars	Dollars	Dollars	Dollars	Dollars	
Gladys A. and Alvina L. Kaupo	1 S.16 rods of GOVT LOT 2, less W. 30 ft.	16	139	29	5	114	No	No	R	172 / 822	914 / 2850	491	1577 / 3672	189 / 133							189 / 133		198	
Roy T. and Ada M. Saxton	2 S. 85' of N. 10.75' of GOVT LOT 2				25		Yes	Yes	F	174 / 1200	583		1757 / 1783	158 / 144	160 / 32						158 / 144			
V. Crouter	3 Part of GOVT LOT 2				25		No	No	L	35 / 350	61 / 1300	963	96 / 2613	19 / 17							19 / 17		52	
Benedict R. and Agnes M. Upchurch	4 W. 75' of E. 150' of GOVT LOT 2 N. of rd.				37		Yes	No	R	35 / 350	967 / 350		1002 / 700	81 / 74							81 / 74		122	
~~William Dr. Ita May Fox Estate & Peters~~	5 ~~E. 75' of GOVT LOT 2 N. of Rd. less E½ (3454)~~				38					~~35 / 49~~	~~154 / 350~~	~~1260~~	~~1414 / 1400~~											
Otto and Olga Zlat	6 100' x 100' of GOVT LOT 2				22		No	No	L	38 / 350	500 / 1300		538 / 1650	80 / 73							80 / 73		120	
John E. and Estella Munson	7 Part of GOVT LOT 2, less sold						Yes	No	R	183 / 149	549 / 350	891	1623 / 499	146 / 128							146 / 128		211	
Forest L. and Edith E. Rose	8 142' x 125' x 158' x 54' of GOVT LOT 2				25		No	No	L	45	255		300	165							165		165	
	9																							
Roy T. and Ada M. Saxton	10 W. 30 rods of S. 16 rods of GOVT LOT 2				3		Yes	No	F	27 / 25			27 / 25	6 / 5							6 / 5			
Raymond E. and Hazel K. Peters	11 E. 100' of W. 300' of N. 222' of GOVT LOT 2				50		Yes	No	F															
	12																							
" " " "	13 E. 100' of W. 490' of N. 222' of GOVT LOT 2						No	No	R	17 / 15	51		68 / 66							34 / 22	34 / 22		36	
	14																							
Ponto Lake Community Center	15 E. 400' of N. 200' of SE¼ of NE¼																							
	16																							
Arthur and Henrietta Hillespie	17 E. ~~75'~~ 150' of GOVT LOT 2 N. of Rd.						No	Yes	L	33 / 30	175 / 157		208 / 187							69 / 63	69 / 63		104	
	18																							
	19																							
Howard A. and Alice A. Menow	20 N. 222' of W. 200' of GOVT LOT 2						No	No	R	33 / 30	154 / 144		187 / 174	96 / 58						64 / 58			96	
					3497					645 / 707	2903 / 2973		3548 / 3680	367 / 386	640 / 331					801 / 852		969	1371	
										942	4166		5108	498	346					528				

A NA

Sold for Taxes	Valuations by School Districts as Equalized by Department of Taxation: District No. ___ Rate ___ Mills	District No. ___ Rate ___ Mills	District No. 114 Rate ___ Mills	District No. 114 Rate ___ Mills	District No. ___ Rate ___ Mills	District No. ___ Rate ___ Mills	Tax Including State Homestead ___ Mills	State Tax on Non-Homestead 8.4 Mills	Special Taxes	Special Taxes	Total Taxes	Paid	When Paid (Month Day Year)	Number of Receipt	March Settlement 1963	June Settlement 1963	Penalty	November Settlement 1963	Penalty	Collections to First Monday in January 1964	Penalty	Delinquent on First Monday in January 1964	Penalty	Total Delinquent Tax and Penalty	Remarks
	Dollars	Dollars	Dollars	Dollars	Dollars	Dollars	$ cts.	$ cts.	$ cts.	$ cts.	$ cts.				$ cts.	$ cts.	$ cts.	$ cts.	$ cts.	$ cts.	$ cts.	$ cts.	$ cts.	$ cts.	
1			198				52.86	1.70			54.56	1	2nd HALF PAID OCT 3 1 1963 / 1st HALF PAID MAY 3 1 1963	11150 / 3470		27.28		29.28							
2		H158					38.22				38.22	2	PAID IN FULL APR 2 1 1963	7688		38.22									
3			52				13.88	.44			14.32	3	PAID IN FULL MAY 2 2 1963	9645		14.32									
4			H122				32.56				32.56	4	PAID IN FULL MAY 3 1 1963	11081		32.56									Paid Under Protest 350
5		403					~~29.42~~	~~.44~~			~~29.86~~	5													
6		120					29.04	1.02			30.06	6	PAID IN FULL MAY 1 7 1963	11518		30.06									25.80 reduced 18666
7			H211				56.32				56.32	7	PAID IN FULL MAY 8 1963	10332		56.32									10258
8		165					39.92	1.40			41.32	8	PAID IN FULL APR 1 7 1963	7377		41.32									10357
9												9	PAID IN FULL APR 2 2 1963	7688											13264
10		H 6					146				1.46	10				1.46									
11												11													V. 18977
12												12													14365
13		36					8.70	.30			9.00	13	PAID IN FULL MAY 3 1 1963	11181		9.00									"
14												14													
15												15													
16												16													
17		104					25.16	.88			26.04	17	PAID IN FULL JUN 1 0 1963	13831				26.04	.40						25.80
18												18													
19												19													
20			96				25.62	.82			26.44	20	PAID IN FULL JUN 2 1 1963	13977				26.44	.10						10366
		H 164 H 333					W 167.42																		
		548	246				NW 181.24	744			3561.0					2505.4		7976							25.80 reduced
		694	679	1371			348.66																		

Form 5C MILLER-DAVIS CO., MINNEAPOLIS

Assessment Roll and Tax List of Real Property in the Town of Ponto Lake, Cass County, Minnesota, for Taxes for the Year 1962.

* Indicate Type of Property: R-Residential, C-Commercial, I-Industrial, U-Utility, F-Farm, L-Lakeshore, T-Timber, M-Mineral

	In Whose Name Assessed	Description of Property: Subdivision	Sec. or Lot	Town or Block	Rng.	Number of Acres of Land (Acres 100ths)	No. School District	Indicate Residential	Agricultural	Seasonal Recreational	Indicate Type of Property	Full True and Full Valuations: Land Exclusive of Structures and Improvements	Buildings and Other Structures	Machinery Permanently Attached to Real Estate	Total True and Full Value	Assessed Valuations: Rural: Homestead Up to $4,000 20%	Rural: Over $4,000 and Non-Homestead 33⅓%	All Other: Timber Land Class 3a 20%	All Other: Homestead Up to $4,000 25%	All Other: Over $4,000 and Non-Homestead 40%	All Other: Machinery Permanently Attached to Real Estate 33⅓%	All Other: Seasonal Recreational Cabins 33⅓%	Total Assessed Value	Total Assessed Value as Equalized by the Board of Review	Final Equalized Value
												Dollars	Dollars	Dollars	Dollars	Dollars	Dollars	Dollars	Dollars	Dollars	Dollars	Dollars	Dollars	Dollars	Dollars
1	Kenneth H. and Evelyn H. Smith	NE¼ of NE¼	17	139	29	40	114	Yes	Yes	F		242			242	48							48		
	" " " "											220			220	44							44		
2		NW¼ of NE¼				40		Yes	Yes	T		77			77	15							15		
												70			70	14							14		
3		SW¼ of NE¼				40		Yes	Yes	F		231			231	46							46		
												210			210	42							42		
4		SE¼ of NE¼				40		Yes	Yes	F		253			253	51							51		
												230			230	46							46		
5	Forest Independence	N 660' of E 210 rods of E½ of E½ of E½																							
6	Kenneth H. and Evelyn H. Smith	NE¼ of NW¼				40		Yes	Yes	F		187			187	37							37		
												170			170	34							34		
7		NW¼ of NW¼				40		Yes	Yes	F		182			182	36							36		
												165			165	33							33		
8		SW¼ of NW¼				40		Yes	Yes	F		182			182	36							36		
												165			165	33							33		
9		SE¼ of NW¼				40		Yes	Yes	F		99			99	20							20		
												90			90	18							18		
10	Robert B. Ross (Walker)	E½ 25 acs. of NE¼ of SW¼				25		Yes	Yes	R ✓		231	256		487	97							97		
												210	210		420	84							84		92
11	Verl Tilbury	NE¼ of SW¼, less E½ 25 acs.				15		Yes	Yes	F		82			82	16							16		
												75			75	15							15		
12		NW¼ of SW¼				40		Yes	Yes	F		154			154	31							31		
												140			140	28							28		
13		SW¼ of SW¼				40		Yes	Yes	F		244	671		915	183							183		
												205	465		670	141							141		
14		GOVT LOT 2, less E. 30 acs.				9.20		Yes	Yes	F		27			27	6							6		
												25			25	5							5		
15	Leonard Sawyer	E 30 acs. of GOVT LOT 2				20		Yes	Yes	R ✓		910	1525		2435	487							487		
												825	825		1650	330							330		332
16	Kenneth H. and Evelyn H. Smith	NE¼ of SE¼				40		Yes	Yes	F		542	665		1207	241							241		
												575	605		1180	236							236		
17		NW¼ of SE¼				40		Yes	Yes	F		209			209	42							42		
												190			190	38							38		
18	Forrest H. Snodgrass	SW¼ of SE¼ (see next)				40		Yes	Yes	F		347	105		452	90							90		
												225	95		320	64							64		
19		GOVT LOT 1				38.05		Yes	Yes	F		292			292	58							58		
												265			265	53							53		
20	Verl and Agatha Tilbury	W 10 acs. of E½ of SE¼ of SE¼ (Lot 2) 198' x 720' from SW corner of E½ of SE¼				10		Yes	Yes	F		38			38	8							8		
												35			35	7							7		
						637.25						3495	2245		5740	1148							1148		
												3463	2468		5931	1186							1186		
												3516	3061		6577	~~1314~~ 1315							1174		1815

Cass County, Minnesota, for Taxes for the Year 1962.

	Sold for Taxes	Valuations by School Districts as Equalized by Department of Taxation: District No. ___ Rate ___ Mills	District No. ___ Rate ___ Mills	District No. 114 Rate ___ Mills	District No. 114 Rate ___ Mills	District No. ___ Rate ___ Mills	District No. ___ Rate ___ Mills	Tax including State Homestead ___ Mills	State Tax on Non-Homestead ___ Mills	Special Taxes	Special Taxes	Total Taxes	Paid	When Paid Month Day Year	Number of Receipt	March Settlement 1963	June Settlement 1963	Penalty	November Settlement 1963	Penalty	Collections to First Monday in January 1964	Penalty	Delinquent on First Monday in January 1964	Penalty	Total Delinquent Tax and Penalty	Remarks
		Dollars	Dollars	Dollars	Dollars	Dollars	Dollars	$ cts.	$ cts.	$ cts.	$ cts.	$ cts.				$ cts.	$ cts.	$ cts.	$ cts.	$ cts.	$ cts.	$ cts.	$ cts.	$ cts.	$ cts.	
1			H 48					11.62				11.62	1 PAID IN FULL	AUG 5 1963					11.62							
2			H 15					3.62				3.62	2 PAID IN FULL	AUG 5 1963					3.62							
3			H 46					11.12				11.12	3 PAID IN FULL	AUG 5 1963					11.12							
4			H 51					12.34				12.34	4 PAID IN FULL	AUG 5 1963					12.34							
5													5		14961											
6			H 37					8.96				8.96	6 PAID IN FULL	AUG 5 1963					8.96		1.79					
7			H 36					8.70				8.70	7 PAID IN FULL	AUG 5 1963					8.70							10368
8			H 36					8.70				8.70	8 PAID IN FULL	AUG 5 1963					8.70							
9			H 20					4.84				4.84	9 PAID IN FULL	AUG 5 1963					4.84							
10			H 92					22.26				22.26	10 PAID IN FULL	AUG 30 1963	18665				22.26		.56					
11	SOLD FOR TAXES		H 16					3.88				3.88	11 2nd HALF PAID / 1st HALF PAID	AUG 29 1963 / MAY 31 1963			1.94		1.94							18667
12	SOLD FOR TAXES		H 31					7.50				7.50	12 2nd HALF PAID / 1st HALF PAID	AUG 29 1963 / MAY 31 1963			3.75		3.75							13983
13	SOLD FOR TAXES		H 155					37.50				37.50	13 2nd HALF PAID / 1st HALF PAID	AUG 29 1963 / MAY 31 1963	7633 / 7633		1.875		18.75							
14	SOLD FOR TAXES		H 6					1.46				1.46	14 2nd HALF PAID / 1st HALF PAID	AUG 29 1963 / MAY 31 1963			.73		.73							
15				H 332				88.62				88.62	15 PAID IN FULL	FEB 5 1963	16688	88.62										20284
16			H 216					52.26				52.26	16 PAID IN FULL	AUG 5 1963	14961				52.26		1.56					10368
17			H 42					10.16				10.16	17 PAID IN FULL	AUG 5 1963					10.16							
18			H 70					16.94				16.94	18 PAID IN FULL / 2nd HALF PAID	FEB 1 1963 / OCT 31 1962	12689	16.94										
19			H 58					14.04				14.04	19 1st HALF PAID / 2nd HALF PAID	MAY 31 1963 / AUG 31 1962	20059 / 19047		7.02		7.02							13367
20	SOLD FOR TAXES		H 8					1.94				1.94	20 1st HALF PAID	MAY 31 1963	17633		.97		.97							28567
			H 983	H 332				237.87																		13983
				÷ 13.15				Mill 88.62																		
								32646				32646				105.56	33.16		187.74							

Assessment Roll and Tax List of Real Property in the Town of Ponto Lake

Form SC - MILLER-DAVIS CO., MINNEAPOLIS

* Indicate Type of Property: R-Residential, C-Commercial, I-Industrial, U-Utility, F-Farm, L-Lakeshore, T-Timber, M-Mineral

		DESCRIPTION OF PROPERTY																										
IN WHOSE NAME ASSESSED		SUBDIVISION	Sec. or Lot	Town or Block	Rng.	Number of Acres of Land		No. School District	Indicate Homestead Yes or No	Agricultural Use Yes or No	Indicate Type of Property	50% TRUE AND FULL VALUATIONS: LAND Exclusive of Buildings and Improvements	BUILDINGS and Other Structures	MACHINERY Permanently Attached to Real Estate	TOTAL True and Full Value	ASSESSED VALUATIONS: Homestead Up to $4,000 20%	RURAL: Over $4,000 and Non-Homestead 33⅓%	Timber Land Class 3e 20%	ALL OTHER: Homestead Up to $4,000 25%	Over $4,000 and Non-Homestead 40%	MACHINERY Permanently Attached to Real Estate 33⅓%	Seasonal and Recreational Cabins 33⅓%	TOTAL ASSESSED VALUE	Total Assessed Value as Equalized by the Board of Review	FINAL EQUALIZED VALUE
						Acres	100ths					Dollars	Dollars	Dollars	Dollars	Dollars	Dollars	Dollars	Dollars	Dollars	Dollars	Dollars	Dollars	Dollars	Dollars
Le Roy C. and Hilhelmina P. Baldwin	1	NE¼ of NE¼	18	139	29	40		114	yes	yes	F	379	275		654	131							131		
												595	250		845	119							119		
Le Roy C. Baldwin	2	NW¼ of NE¼				40			yes	yes	F	143			143	29							29		
												130			130	26							26		
Richard P. and Dorothy M. Rieder	3	SW¼ of NE¼				40			yes	yes	F	143			143	29							29		
												130			130	26							26		
Le Roy C. and Hilhelmina P. Baldwin	4	SE¼ of NE¼				40			yes	yes	F	272			272	54							54		
												265			265	53	131						53		
Louis and Myrtle Smith	5	1 ac. of GOVT LOT 3				1			No	No	L	77	77		154		77						77		
												46	191		237		77						77		131
Josephine Silbury	6	GOVT LOT 2				37.05			yes	yes	F	192			192	38							38		
												175	183		358	35	94						35		
Milburn L. and Louise M. Ellsworth	7	GOVT LOT 1				3.75			No	No	L	66	122		188		63						63		
												60	111		171		57						57		94
Joseph and Laura Doerr	8	GOVT LOT 3 less 12½ rds x 12½ rds x less 1 ac.				37.07			No	No	L	244	162		406		135						135		
												222	147		369		123						123		203
Josephine Silbury	9	SE¼ of NW¼				40			yes	yes	F	324	165		489	86							86		
												295	75		370	78							78		
Bernhardus M. Stoler	10	12½ x 12½ rds. of GOVT LOT 3					98		No	No	R	76	177	144	297		99	164					164		
												76	251		327		99	77					77		164
Roy R. and Helen M. Petersen	11	NE¼ of SW¼				40			yes	yes	F	264			264	41							41		
												195			195	37							37		
" " " "	12	GOVT LOT 4 less 20 acs. in NW cor.				30.52			yes	yes	F	390			390	78							78		
												355			355	71							71		
" " " "	13	GOVT LOT 5				50.22			yes	yes	F	330	764		1094	217							217		
												700	685		1385	197							197		
	14	SE¼ of SW¼				40			yes	yes	F	325			325	65							65		
												295			295	59							59		
Arthur A. Reuch	15	20 acs. in NW cor. of GOVT LOT 4				20			No	yes	T	79			79		26						26		
												72			72		24						24		
Dorothy M. Rieder	16	NE¼ of SE¼				40			yes	yes	F	368			368	74							74		
												335			335	67							67		
Richard P. and Dorothy M. Rieder	17	NW¼ of SE¼				40			yes	yes	F	302			302	61							61		
												275			275	55							55		
" " " "	18	SW¼ of SE¼				40			yes	yes	F	253			253	51							51		
												230			230	46							46		
Dorothy M. Rieder	19	SE¼ of SE¼				40			yes	yes	F	330	347		677	135							135		
												300	315		615	123							123		
	20																								
						620.59						4061	2045		6106	992	392						1384		
												4466	2531		6997	1493	428						1573		
												4673	2636		7309		428						1573		1711

	VALUATIONS BY SCHOOL DISTRICTS AS EQUALIZED BY DEPARTMENT OF TAXATION																																			
	A NA																																			
SOLD FOR TAXES	District No. ___ Rate ___ Mills		District No. 114 Rate ___ Mills		District No. 114 Rate ___ Mills		District No. ___ Rate ___ Mills		District No. ___ Rate ___ Mills		Tax including State Homestead ___ Mills	State Tax on Non-Homestead 8.5 Mills	SPECIAL TAXES	SPECIAL TAXES	TOTAL TAXES	PAID		WHEN PAID		Number of Receipt	March Settlement 1963	June Settlement 1963	Penalty	November Settlement 1963	Penalty	Collections to First Monday in January 1964	Penalty	Delinquent on First Monday in January 1964	Penalty	Total Delinquent Tax and Penalty	REMARKS
	Dollars	Dollars	Dollars	Dollars	Dollars	Dollars	Dollars	Dollars	Dollars	Dollars	$ cts.	$ cts.	$ cts.	$ cts.	$ cts.			Month Day	Year		$ cts.	$ cts.	$ cts.	$ cts.	$ cts.	$ cts.	$ cts.	$ cts.	$ cts.	$ cts.		
1			H 131								3170				3170	PAID IN FULL		MAY 6	1963			31 70										
2			H 29								702				702	1st HALF PAID		OCT 3 1	1962	8379		7 02										16304
																2nd HALF PAID		OCT 3 1	1962	8600		7 02										"
3			H 29								702				702	1st HALF PAID		MAY 3 1	1963	11066		3 51		3 51							22872	16374
4			H 58								1404				1404	4 PAID IN FULL		MAY 6	1963	8379		14 04										10204
																2nd HALF PAID		OCT 3	1963	8831												
5		131									3496	112			3608	5 1st HALF PAID		MAY 3 1	1963	11064		18 04		18 04							22517	
6			H 38								920				920							9 20										16375
7		94									2510	80			2590	6 PAID IN FULL		MAY 3 1	1963	8367		25 90										
																2nd HALF PAID		OCT 3 1	1962	8629												
8		203									5418	174			5592	7 1st Half Paid		MAY 3 1	1963	11050		12 95		12 95							22516	
																2nd HALF PAID		OCT 3 1	1962	7667												
																8 1st HALF PAID		MAY 3 1	1963	7634		27 96		27 96							22575	
9			H 86								2080				2080	9 PAID IN FULL		MAY 3 1	1963	8367		20 80										16375
10		164									4378	140			4518	10 PAID IN FULL		MAY 3 1	1963	11076		45 18										16370
																2nd HALF PAID		SEP 1	1963													
11			H 41								942				942	11 1st HALF PAID		MAR 1	1963													
																2nd HALF PAID		SEP 1	1963													
12			H 78								1888				1888	12 1st HALF PAID		MAR 1	1963	(95)												
																2nd HALF PAID		SEP 1	1963													
13			H 217								5250				5250	13 1st HALF PAID		MAR 1	1963	7249		48 51		48 51							22571	
																2nd HALF PAID		SEP 1	1963													
14			H 65								1572				1572	14 1st HALF PAID		MAR 1	1963													
																2nd HALF PAID		SEP 1	1963													
15			26								630	22			652	15 PAID IN FULL		MAY 1 6	1963	11440		6 52										10377
16			H 74								1790				1790	2nd HALF PAID		OCT 3 1	1963													
																16 1st HALF PAID		MAY 3 1	1963	11066		8 95		8 95							22572	16374
17			H 61								1476				1476	1st HALF PAID		MAY 3 1	1963													
																2nd HALF PAID		OCT 3 1	1963	11066		7 38		7 38								"
18			H 51								1234				1234	18 1st HALF PAID		MAY 3 1	1963	11066		6 17		6 17								"
																2nd HALF PAID		OCT 3 1	1963													
19			H 135								3266				3266	19 1st HALF PAID		MAY 3 1	1963	11066		16 33		16 33								"
20																20																
			H 1093								W 270 76																					
			26	992							M 158 02	528			4306							284 26		149 80								
			1119								428 78																					
											= 1711																					

Assessment Roll and Tax List of Real Property in the Town of Ponto Lake.

Form 5C MILLER-DAVIS CO., MINNEAPOLIS

* Indicate Type of Property: R-Residential, C-Commercial, I-Industrial, U-Utility, F-Farm, L-Lakeshore, T-Timber, M-Mineral

	In Whose Name Assessed		Description of Property: Subdivision	Sec. or Lot	Town or Blk.	Rng.	Number of Acres of Land: Acres	100ths	No. School District	Indicate Homestead Yes or No	Agtl. or Seas. Here Yes or No	Indicate Type of Property*	True and Full Valuations: Land Exclusive of Structures and Improvements	Buildings and Other Structures	Machinery Permanently Attached to Real Estate	Total True and Full Value	Assessed Valuations: Rural: Homestead Up to $4,000 20%	Rural: Over $4,000 and Non-Homestead 33⅓%	All Other: Timber Land Class 3a 20%	All Other: Homestead Up to $4,000 25%	All Other: Over $1,000 and Non-Homestead 40%	All Other: Machinery Permanently Attached to Real Estate 33⅓%	All Other: Seasonal and Recreational Cabins 33⅓%	Total Assessed Value	Total Assessed Value as Equalized by the Board of Review	Final Equalized Value
													Dollars	Dollars	Dollars	Dollars	Dollars	Dollars	Dollars	Dollars	Dollars	Dollars	Dollars	Dollars	Dollars	Dollars
Raymond R. and Leona C. Barchus	1		NE¼ of NE¼	19	139	29	40		114	yes	yes	F	302			302	60								60	
" " " "	2		NW¼ of NE¼				40			yes	yes	F	275			275	55								55	
	3		SW¼ of NE¼				40			yes	yes	F	347			347	69								69	
	4		SE¼ of NE¼				40			yes	yes	F	315			315	63								63	
	5																									
H. L. and Ina Griffith	3		SW¼ of NE¼				40			yes	yes	F	132			132	26								26	
H. L. Griffith	4		SE¼ of NE¼				40			yes	yes	F	120			120	24								24	
													176	72		248	50								50	
													160	65		225	45								45	
Raymond R. and Leona C. Barchus	6		NE¼ of NW¼				40			yes	yes	F	336	1216		1552	311								311	
	7		NW¼ of NW¼				50	22		yes	yes	F	305	1105		1410	282								282	
													124			124	25								25	
													385			385	77								77	
Raymond R. Barchus	8		SW¼ of NW¼				50	22		yes	yes	T	132			132	27								27	
" "	9		SE¼ of NW¼				40			yes	yes	T	120			120	24								24	
													204			204	41								41	
													185			185	37								37	
	10																									
Leona C. Barchus	11		NE¼ of SW¼				40			yes	yes	T	132			132	26								26	
" "	12		NW¼ of SW¼				50	42		yes	yes	T	120			120	24								24	
													193			193	39								39	
													175			175	35								35	
Norbert Stehr	13		SW¼ of SW¼				40			yes	yes	T	132			132	26								26	
Gertrude Conrad	14		SE¼ of SW¼				40			yes	yes	T	120			120	24								24	
													176	121		297	60								60	
													160	110		270	54								54	
	15																									
G. A. and Corinne M. Shafer	16		NE¼ of SE¼				40			yes	No	R	176	391	587	851	114								114	
Richard and Joanne Poulist	17		NW¼ of SE¼				40			No	yes	T	160	355		515	103								103	171
													168			168		56							56	
													153			153	82	225							51	
Richard and Christine A. Hall	18		SW¼ of SE¼				40			No	yes	R	198	297	387 - 315	414									150	
													180	234		414		138							138	225
	19																									
State of Minnesota	20		SE¼ of SE¼																							
							620	86					2958	1849		4807	849	1209							1836	
													3224	2387		5611	934	206							1140	
													3415	2881		5796	991	281								1272

Cass County, Minnesota, for Taxes for the Year 1962.

	Sold for Taxes	Validations by School Districts as Equalized by Department of Taxation: District No. / Rate — Mills	District No. / Rate — Mills	District No. / Rate — Mills	District No. / Rate — Mills	District No. / Rate — Mills	District No. / Rate — Mills	Tax Including State Homestead — Mills	State Tax on Non-Homestead 9.4 Mills	Special Taxes	Special Taxes	Total Taxes	Paid	When Paid	Number of Receipt	March Settlement 1963	June Settlement 1963	Penalty	November Settlement 1963	Penalty	Collections to First Monday in January 1964	Penalty	Delinquent on First Monday in January 1964	Total Delinquent Tax and Penalty	Remarks
		Dollars	Dollars	Dollars	Dollars	Dollars	Dollars	$ cts.	$ cts.	$ cts.	$ cts.	$ cts.		Month Day Year		$ cts.	$ cts.	$ cts.	$ cts.	$ cts.	$ cts.	$ cts.	$ cts.	$ cts.	
1			460					1452				1452	2nd HALF PAID 1st HALF PAID	OCT 31 1963 MAY 31 1963	2597 1135		726		726						22573
2			469					1670				1670	2nd HALF PAID 1st HALF PAID	OCT 31 1963 MAY 31 1963	2597 1135		835		835						
3			426					630				630	PAID IN FULL	MAY 6 1963	8378		630								10385
4			450					1210				1210	PAID IN FULL	MAY 6 1963			1210								"
5																									
6			4311					7524				7524	2nd HALF PAID 1st HALF PAID	OCT 31 1963 MAY 31 1963											
7			485					2056				2056	2nd HALF PAID 1st HALF PAID	OCT 31 1963 MAY 31 1963											22573
8			427					654				654	2nd HALF PAID 1st HALF PAID	OCT 31 1963 MAY 31 1963	2597										
9			441					992				992	2nd HALF PAID 1st HALF PAID	OCT 31 1963 MAY 31 1963	1135		640		640						
10																									
11			426					630				630	2nd HALF PAID 1st HALF PAID	OCT 31 1963 MAY 31 1963											
12			439					944				944	2nd HALF PAID 1st HALF PAID	OCT 31 1963 MAY 31 1963											10378
13			426					630				630	PAID IN FULL	MAY 3 1963	5346		630								"
14			460					1452				1452	PAID IN FULL	MAY 22 1963	9638		1452								10379
15																									10380
16		H171						4564				4564										4564	5020		
17		56						1354	48			1402	PAID IN FULL	MAY 31 1963	11420		1402								10381
18		225						5444	192			5636	PAID IN FULL	APR 15 1963	6421		5636								10386
19																									10387
20																									
		H 820	H 171					26642																	
		281						M 4564	240			31446					18921		7961			4564			
		1101						31206																	
			= 1372																						

Sign Business Places Kimm's Deep Point Shores Post of East Shore Ada Post Porto Bortel Branch Shores Cypress Isle Addition

Assessment Roll and Tax List of Real Property in the Town of Pontz Lake, Cass County, Minnesota, for Taxes for the Year 1962.

Form 5C MILLER-DAVIS CO., MINNEAPOLIS

* Indicate Type of Property: R-Residential, C-Commercial, I-Industrial, U-Utility, F-Farm, L-Lakeshore, T-Timber, M-Mineral

	IN WHOSE NAME ASSESSED	DESCRIPTION OF PROPERTY: SUBDIVISION	Sec. or Lot	Town or Block	Rng.	Number of Acres of Land (Acres / 100ths)	No. School District	Indicate Homestead Yes or No	Agr. or Seas. Resr. Yes or No	Indicate Type of Property	TRUE AND FULL VALUATIONS: LAND Exclusive of Structures and Improvements	BUILDINGS and Other Structures	MACHINERY Permanently Attached to Real Estate	TOTAL True and Full Value	ASSESSED VALUATIONS: RURAL: Homestead Up to $4,000 20%	RURAL: Over $4,000 and Non-Homestead 33⅓%	ALL OTHER: Timber Land Class 3a 20%	ALL OTHER: Homestead Up to $4,000 25%	ALL OTHER: Over $4,000 and Non-Homestead 40%	ALL OTHER: MACHINERY Permanently Attached to Real Estate 33⅓%	Seasonal and Recreational Cabins 33⅓%	TOTAL ASSESSED VALUE	Total Assessed Value as Equalized by the Board of Review	FINAL EQUALIZED VALUE
						Acres 100ths					Dollars	Dollars	Dollars	Dollars	Dollars	Dollars	Dollars	Dollars	Dollars	Dollars	Dollars	Dollars	Dollars	Dollars
	L. Edward and Florence L. Minnette	GOV'T LOT 8, less rd. 20' wide running the entire length of W. side		20	139	29 21.90	114	No	Yes	L	2,710 +1448 / 257	600 +51 / 34		3,310 / 291	662	96						94	103	155
	Earl and Sarah V. Brown	2 GOV'T LOT 7				41.65		No	No	C	3,714 +548 / 345	320 +520 / 237	261 -391	4,034 / 582	807 -148	87 -130						211	232	348
	L. Edward and Florence L. Minnette	3 GOV'T LOTS 6 & 9, less S.1000' less rd.				6.10		No	Yes	T	39			39	13	13						13	15	
		4																						
	Glen L. and Marie Freckleton	5 S.1000' of GOV'T LOTS 6 & 9, less 10 acs. less S.100' of W.410' of lot 6				25		Yes	No	L	308 +462 / 280	548 +797 / 480		856 +1259 / 760	251 / 152							152	167	251
	Alice R. Frehning	6 W.150' of E.450' of GOV'T LOT 4				2.86		Yes	No	R	77 +215 / 70	264 +396 / 245		341 +611 / 315	63 / 62							62	68	102
	L. H. and Elda Stoneback	7 GOV'T LOT 1, less 4 acres				45.40		Yes	Yes	F	360 / 330			360 / 330	66	66						66	73	
	" " " "	8 GOV'T LOT 2				37.50		Yes	Yes	F	330 / 300	1,018 / 925		1,348 / 1225	270 / 245							245	270	
	H. P. Longstaff + Mrs. A. R. Miner	9 E.300' of GOV'T LOT 4				5.72		No	Yes	T	99 / 90			99 / 90		33 / 30						30	33	
	Bert and Alice Persons	10 S.100' of W.410' in SW cor. of GOV'T LOT 6						No	No	L	37 / 35	110 / 100		147 / 135	45	60 / 45						45	50	75
	H. P. Longstaff	11 W.100' of E.550' of GOV'T LOT 4				1.90		No	No	L	58 / 57			58 / 57		19 / 17						17	19	28
	H. L. and Elda Stonebach	12 GOV'T LOT 3				37.20		Yes	Yes	T	165 / 150			165 / 150	33 / 30							30	33	
	Donald C. and Norma M. Jones	13 S.W.¼ of S.W.¼, less N.1.rd for road				39.50		No	Yes	T	242 / 220	62 / 56		304 / 276		101 / 92						92	101	
	" " " " " "	14 S.E.¼ of S.W.¼, less 8 acres				29.50		No	Yes	T	248 / 225			248 / 225		83 / 75						75	83	
	L. J. and Ann M. Clintock	15 GOV'T LOT 4, less E.900' + less road				8		Yes	No	C	139 +148 / 126	379 +407 -611 / 344	86 -129	564 / 512	98 -138	26 -44						124	137	206
	Flora E. DeFarlaie	16 N.E.¼ of S.E.¼				40		Yes	Yes	F	253 / 230	193 / 175		446 / 405	89 / 81							81	89	
		17																						
	O. R. Ferrebee	18 S.W.¼ of S.E.¼				40		No	Yes	T	178 / 162			178 / 162		59 / 54						54	59	
	" " "	19 S.E.¼ of S.E.¼				40		No	Yes	T	244 / 222			244 / 222		81 / 74						74	81	
	Nick J. and Elizabeth C. Laub	20 10 acs. of S.1000' of GOV'T LOTS 6 + 9				10		No	No	L	177 +246 / 161	360 +540 / 323		537 +786 / 487		179 +267 / 163						163	178	267
	(continued on next page)					435.23					3,074 / 2,800	3,540 / 3,200		6,614 / 6,000	1,628	1,628						1,628		
											3,600 / 3,273	8,800 / 7,875		12,400 / 11,148	9,853 / 8,948	2,886 / 2,621						11,569	1741	2269
											432.3	4876		9799	1198	1086	1071							

Cass County, Minnesota, for Taxes for the Year 1962.

	SOLD FOR TAXES	VALUATIONS BY SCHOOL DISTRICTS AS EQUALIZED BY DEPARTMENT OF TAXATION: District No. / Rate — Mills	District No. / Rate — Mills	District No. / Rate — Mills	District No. / Rate — Mills	District No. / Rate — Mills	District No. / Rate — Mills	Tax including State Homestead — Mills	State Tax on Non-Homestead — Mills	SPECIAL TAXES	SPECIAL TAXES	TOTAL TAXES	PAID	WHEN PAID	Number of Receipt	March Settlement 1963	June Settlement 1963	Penalty	November Settlement 1963	Penalty	Collections to First Monday in January 1964	Penalty	Delinquent on First Monday in January 1964	Penalty	Total Delinquent Tax and Penalty	REMARKS
		Dollars	Dollars	Dollars	Dollars	Dollars	Dollars	$ cts.	$ cts.	$ cts.	$ cts.	$ cts.		Month Day Year		$ cts.	$ cts.	$ cts.	$ cts.	$ cts.	$ cts.	$ cts.	$ cts.	$ cts.	$ cts.	
1			155					37.50	1.32			38.82	1 PAID IN FULL	JAN 2 1964	21798											
2				H 218 / 130				92.40	1.22			94.62	2 2nd HALF PAID / 1st HALF PAID	OCT 2 1963 / MAY 3 1963	17001 / 11335		47.01		47.01							
3			15					3.62	.12			3.74	3 PAID IN FULL	JAN 2 1964	21798						3.74					
4													4													
5				H 251				67.00				67.00	5 2nd HALF PAID / 1st HALF PAID	OCT 1 1963 / MAY 3 1963	20673 / 11132		33.50		33.50							
6				H 102				27.22				27.22	6 PAID IN FULL	APR 1 9 1963	17848		27.22									
7			H 73					17.66				17.66	7 PAID IN FULL	APR 1 1963	17391		17.66									
8			H 270					65.32				65.32	8 PAID IN FULL	APR 1 1963			65.32									
9			33					7.98	.28			8.26	9 PAID IN FULL	APR 1 9 1963	17840		8.26									
10	SOLD FOR TAXES			75				20.02	.64			20.66	10 1st HALF PAID / 2nd HALF PAID	MAY 1 1963 / AUG 26 1963	11537 / 17991		10.33		10.33							
11				28				7.48	.24			7.72	11 PAID IN FULL	APR 1 9 1963	17840		7.72									
12			H 33					7.98				7.98	12 PAID IN FULL	APR 1 1963	17391		7.98									
13			101					24.44	.86			25.30	13 PAID IN FULL	APR 1 1963			25.30									
14			83					20.08	.70			20.78	14 PAID IN FULL	APR 1 1963	17489		20.78									
15				H 162 / 44				54.98	.58			55.56	15 PAID IN FULL	FEB 28 1963	11248	55.56										
16			H 89					21.54				21.54	16 PAID IN FULL	MAY - 9 1963	12776		21.54									
17													17													
18			59					14.28	.50			14.78	18 PAID IN FULL	MAY 1 1963	17210		35.08									
19			81					19.60	.70			20.30	19 PAID IN FULL	MAY 1 1963												
20				267				71.28	2.28			73.56	20 2nd HALF PAID / 1st HALF PAID	OCT 3 1963 / MAY 3 1963	20674 / 11061		36.78		36.78							
			4 465 / 327 / 992	H 933 / 544 / D 777 + 2364				@ 240.00 / Mc 340.88 / 580.88	9.14			590.02				55.56	364.48		127.62		10.56					

GOV'T LOTS 6 & 9
Sec. 20 T. 139 R. 29

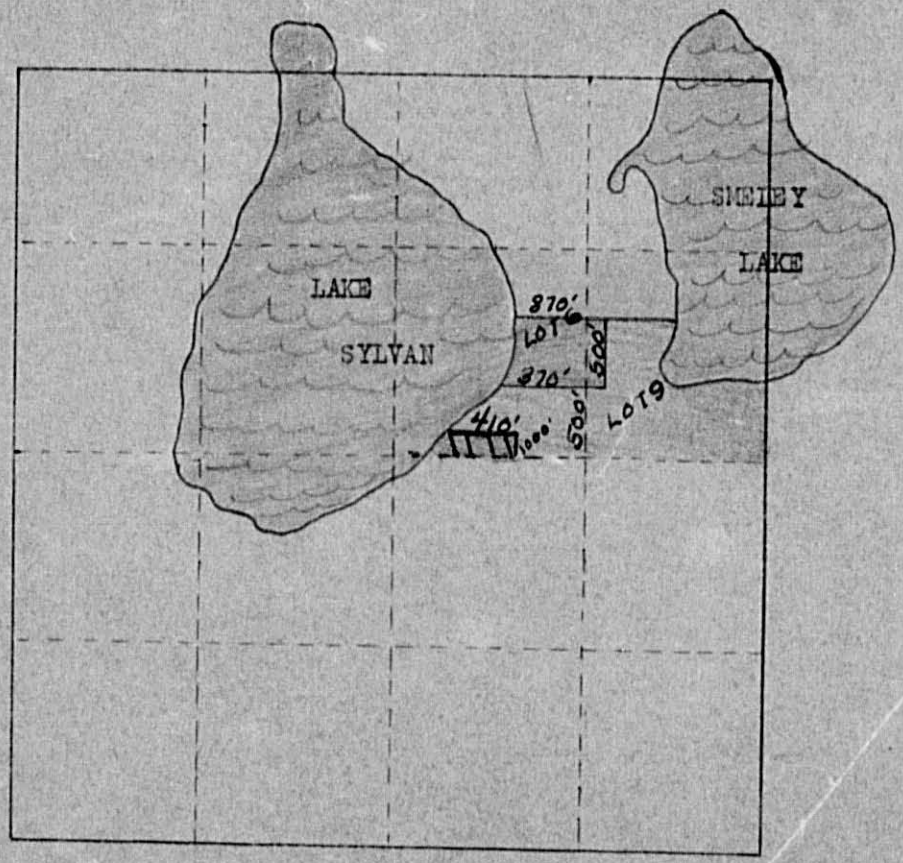

S. 100' x W. 410' in
SW corner of Lot 6
Bert & Aline Persons

870' x 500' of Lot 6 & 9; 10 acs.
of S. 1000' of Lots 6 & 9
Nick J. Laub

S. 1000' of Lots 6 & 9 less 10
acs. & less S. 1000' of W. 410'
G. Freckleton

Lots 6 & 9 less S. 1000' (or)
N. 320' of Lots 6 & 9
L. E. Mimette

Assessment Roll and Tax List of Real Property in the Town of Ponto Lake

Form 5C HILLER-DAVIS CO., MINNEAPOLIS

* Indicate Type of Property: R-Residential, C-Commercial, I-Industrial, U-Utility, F-Farm, L-Lakeshore, T-Timber, M-Mineral

	In Whose Name Assessed		Description of Property: Subdivision	Sec. or Lot	Town or Block	Rng.	Number of Acres of Land: Acres	100ths	No. School District	Indicate Homestead Yes or No	Agri. or Seas. Recr. Yes or No	* Indicate Type of Property	True and Full Valuations: Land Exclusive of Structures and Improvements	Buildings and Other Structures	Machinery Permanently Attached to Real Estate	Total True and Full Value	Assessed Valuations: Rural: Homestead Up to $4,000 20%	Over $4,000 and Non-Homestead 33⅓%	All Other: Timber Land Class 3a 20%	Homestead Up to $4,000 25%	Over $4,000 and Non-Homestead 40%	Machinery Permanently Attached to Real Estate 33⅓%	Seasonal and Recreational Cabins 33⅓%	Total Assessed Value	Total Assessed Value as Equalized by the Board of Review	Final Equalized Value	Remarks
													Dollars	Dollars	Dollars	Dollars	Dollars	Dollars	Dollars	Dollars	Dollars	Dollars	Dollars	Dollars	Dollars	Dollars	
1	W. H. Beckenbach + Phyllis Hoard	1	Gov't Lot 5	20	139	29	37	45	114	yes	yes	F	50 307 / 357	133 / 490		440	88							88		88	
2	Ernest Lee Reynolds	2	4 ACS. of Gov't Lot 1				4			yes	yes	F	50 / 50	143 / 193		198	40							40		40	
3	William + Helen T. Schepers	3	W. 350' of E. 900' of Gov't Lot 4				5			no	yes	L	57 / 57	121 / 178		178	36						249 / 249	285 / 285	36 / 285		10388
4	H. P. + Marion Longstaff	4	E. 550' of SE¼ of SW¼ N. of Lake				2	50		no	yes	T	66			66		22					145 / 145	435 / 435	145 / 435	240	10389
5	F. J. Mc Clintock + Ann Mc Allister	5	W. 900' of SE¼ of SW¼ N. of Lake				5	50		no	yes	T	60 / 60			60		20						60	60		22574
	William M. + Helen T. Schepers	6	2½ ACS. of SE¼ of SW¼				2	50		no	yes	T	75 / 75			75	17 / 17	25 / 25						25 / 25	25 / 25		10388
		7											66			66		22						22			
		8											60			60		20						20			22574
		9																									
		10																									
		11																									
		12																									
		13																									
		14																									
		15																									
		16																									
		17																									
		18																									
		19																									
		20																									
							56	95					674 / 742 / 824	536 / 709 / 747		1210 / 1392 / 1571	131 / 145	40 / 44					185 / 185 / 240	316 / 316 / 240	349	429	

Cass County, Minnesota, for Taxes for the Year 1962.

	Sold for Taxes	Valuations by School Districts as Equalized by Department of Taxation: District No. ___ Rate ___ Mills	District No. ___ Rate ___ Mills	District No. 114 Rate ___ Mills	District No. ___ Rate ___ Mills	District No. ___ Rate ___ Mills	District No. ___ Rate ___ Mills	Tax Including State Homestead ___ Mills	State Tax on Non-Homestead 2.54 Mills	Special Taxes	Special Taxes	Total Taxes	Paid	When Paid (Month Day Year)	Number of Receipt	March Settlement 1963	June Settlement 1963	Penalty	November Settlement 1963	Penalty	Collections to First Monday in January 1964	Penalty	Delinquent on First Monday in January 1964	Total Delinquent Tax and Penalty	Remarks
		Dollars	Dollars	Dollars	Dollars	Dollars	Dollars	$ cts.	$ cts.	$ cts.	$ cts.	$ cts.		Month Day Year		$ cts.	$ cts.	$ cts.	$ cts.	$ cts.	$ cts.	$ cts.	$ cts.	$ cts.	
1			H 88					21 30				21 30	1 PAID IN FULL	MAY 9 1963	10357		21 30								
2			H 40					9 68				9 68	2 PAID IN FULL	MAY 31 1963	10365		9 68								11389
													2 HALF PAID	OCT 28 1963	11378										10389
3			240					58 06	2 04			60 10	3 HALF PAID	MAY 31 1963	11112		30 05		30 05						
4			22					5 32	18			5 50	4 PAID IN FULL	APR 18 1963	7840		5 50								22574
5			H 17					4 12				4 12	5 PAID IN FULL	FEB 28 1963	6848	4 12									
6			22					5 32	18			5 50	6 HALF PAID	OCT 28 1963	11378										10388
													6 HALF PAID	MAY 31 1963	11112		2 75		2 75						22574
7													7												
8													8												
9													9												
10													10												
11													11												
12													12												
13													13												
14													14												
15													15												
16													16												
17													17												
18													18												
19													19												
20													20												
			H 145 / 284 / 429					10380	240			10620				4 12	69 28		32 80						

Assessment Roll and Tax List of Real Property in the Town of Ponto Lake

Form 5C MILLER-DAVIS CO., MINNEAPOLIS

* Indicate Type of Property: R-Residential, C-Commercial, I-Industrial, U-Utility, F-Farm, L-Lakeshore, T-Timber, M-Mineral

	IN WHOSE NAME ASSESSED	DESCRIPTION OF PROPERTY: SUBDIVISION	Sec. or Lot	Town or Block	Rng.	Number of Acres of Land (Acres 100ths)	No. School District	Indi-cate Home-stead Yes or No	Agri. Real Reer. Yes or No	Indi-cate Type of Prop-erty	TRUE AND FULL VALUATIONS: LAND Exclusive of Structures and Improvements	BUILDINGS and Other Structures	MACHINERY Permanently Attached to Real Estate	TOTAL True and Full Value	ASSESSED VALUATIONS: RURAL: Homestead Up to $4,000 20%	RURAL: Over $4,000 and Non-Homestead 33⅓%	ALL OTHER: Timber Land Class 3e 20%	ALL OTHER: Homestead Up to $4,000 25%	ALL OTHER: Over $4,000 and Non-Homestead 40%	ALL OTHER: MACHINERY Permanently Attached to Real Estate 33⅓%	ALL OTHER: Seasonal and Recreational Cabins 33⅓%	TOTAL ASSESSED VALUE	Total Assessed Value as Equalized by the Board of Review	FINAL EQUALIZED VALUE
											7-1-16	7-1-16												
											Dollars	Dollars	Dollars	Dollars	Dollars	Dollars	Dollars	Dollars	Dollars	Dollars	Dollars	Dollars	Dollars	Dollars
Albert V. + Maggie Smith + Isabella Smith Darrington	1	NE¼ of NE¼	21	139	29	40	114	Yes	Yes	F	165 / 150			165 / 150	33 / 30							30	33	
" " " " "	2	NW¼ of NE¼				40	"	Yes	Yes	F	242 / 220			242 / 220	48 / 44							44	48	
" " " " "	3	SW¼ of NE¼				40	"	Yes	Yes	F	286 / 260			286 / 260	57 / 52							52	57	
" " " " "	4	SE¼ of NE¼				40	"	Yes	Yes	F	88 / 80			88 / 80	18 / 16							16	18	
" " " " "	5	"					"																	
" " " " "	6	" NE¼ of NW¼				40	"	Yes	Yes	F	264 / 240			264 / 240	53 / 48							48	53	
" " " " "	7	" Gov't Lot 1				23.15	"	Yes	Yes	F	209 / 190			209 / 190	42 / 38							38	42	
" " " " "	8	" Gov't Lot 2				30.85	"	Yes	Yes	F	220 / 200			220 / 200	44 / 40							40	44	
" " " " "	9	" SE¼ of NW¼				40	"	Yes	Yes	F	429 / 390			429 / 390	86 / 78							78	86	
	10																							
	11																							
" " " " "	12	" NW¼ of SW¼				40		Yes	Yes	F	451 / 410			451 / 410	90 / 82							82	90	
Isabella Smith Darrington	13	Gov't Lot 3				37		Yes	Yes	F	448 / 408	820 / 747		1268 / 1155	254 / 231	47 / 43						297	326	
" " "	14	Gov't Lot 4				55		Yes	Yes	F	475 / 432			475 / 432	86 / 83							83	91	
	15																							
Albert V. + Maggie Smith + Isabella Smith Darrington	16	Gov't Lot 6				36.55		Yes	Yes	F	248 / 225			248 / 225	50 / 45							45	50	
" " " " "	17	Gov't Lot 5				37.80		Yes	No	L	478 / 435 / 275 / 250			478 / 435 / 275 / 250	95 / 87 / 55 / 50	83						50	55	83
	18																							
	19																							
	20																							
						500.35					3492 / 3174	1099 / 999		4591 / 4173	918 / 834	13 / 47						908	993	1021

Cass County, Minnesota, for Taxes for the Year 1962.

	SOLD FOR TAXES: Dollars	Dollars	VALUATIONS BY SCHOOL DISTRICTS AS EQUALIZED BY DEPARTMENT OF TAXATION: District No.___ Rate___ Mills: Dollars	District No.___ Rate___ Mills: Dollars	District No.___ Rate___ Mills: Dollars	District No.___ Rate___ Mills: Dollars	Tax Including State Homestead ___Mills: $ cts.	State Tax on Non-Homestead ___Mills: $ cts.	SPECIAL TAXES: $ cts.	SPECIAL TAXES: $ cts.	TOTAL TAXES: $ cts.		PAID	WHEN PAID: Month	Day	Year	Number of Receipt	March Settlement 1963: $ cts.	June Settlement 1963: $ cts.	Penalty: $ cts.	November Settlement 1963: $ cts.	Penalty: $ cts.	Collections to First Monday in January 1964: $ cts.	Penalty: $ cts.	Delinquent on First Monday in January 1964: $ cts.	Total Delinquent Tax and Penalty: $ cts.	REMARKS
1			H 33				7.78				7.78	1	PAID IN FULL	APR 1		1963			7.78									
2			H 48				11.62				11.62	2	PAID IN FULL	APR 1		1963			11.62									10391
3			H 57				13.80				13.80	3	PAID IN FULL	APR 1		1963			13.80									"
4			H 18				4.36				4.36	4	PAID IN FULL	APR 1		1963			4.36									"
5												5																
6			H 53				12.82				12.82	6	PAID IN FULL	APR 1		1963			12.82									10391
7			H 42				10.16				10.16	7	PAID IN FULL	APR 1		1963			10.16									"
8			H 44				10.64				10.64	8	PAID IN FULL	APR 1		1963			10.64									"
9			H 86				20.80				20.80	9	PAID IN FULL	APR 1		1963	23921		20.80									"
10												10																
11												11																
12			H 90				21.78				21.78	12	PAID IN FULL	APR 1		1963			21.78									
13			H 279 / 47				78.88	40			79.28	13	PAID IN FULL	APR 1		1963			79.28									10391
14			H 91				22.02				22.02	14	PAID IN FULL	APR 1		1963			22.02									"
15												15																
16			H 50				12.10				12.10	16	PAID IN FULL	APR 1		1963			12.10									10391
17				H 83			22.16				22.16	17	PAID IN FULL	APR 1		1963			22.16									"
18												18																
19												19																
20												20																
			H 891 / 47 / 938	H 83		= 1021	22696 / 22.16 / 249.12	40			24952								24952									

Assessment Roll and Tax List of Real Property in the Town of Ponto Lake

Form 5C MILLER-DAVIS CO., MINNEAPOLIS

* Indicate Type of Property: R-Residential, C-Commercial, I-Industrial, U-Utility, F-Farm, L-Lakeshore, T-Timber, M-Mineral

	IN WHOSE NAME ASSESSED	DESCRIPTION OF PROPERTY: SUBDIVISION	Sec. or Lot	Town or Block	Rng.	Number of Acres of Land (Acres 100ths)	No. School District	Individual Homestead Yes or No	Agricultural Homestead Yes or No	Indicate Type of Property	50% TRUE AND FULL VALUATIONS: LAND Exclusive of Structures and Improvements	BUILDINGS and Other Structures	MACHINERY Permanently Attached to Real Estate	TOTAL True and Full Value	ASSESSED VALUATIONS: RURAL: Homestead Up to $4,000 20%	Over $4,000 and Non-Homestead 33⅓%	ALL OTHER: Timber Land Class 3e 20%	Homestead Up to $4,000 25%	Over $4,000 and Non-Homestead 40%	MACHINERY Permanently Attached to Real Estate 33⅓%	Seasonal and Recreational Cabins 33⅓%	TOTAL ASSESSED VALUE	Total Assessed Value as Equalized by the Board of Review	FINAL EQUALIZED VALUE
						Acres 100ths					Dollars	Dollars	Dollars	Dollars	Dollars	Dollars	Dollars	Dollars	Dollars	Dollars	Dollars	Dollars	Dollars	Dollars
State of Minnesota	1	Gov't Lot 3	22	139	29		114																	
	2																							
State of Minnesota	3	Gov't Lot 5																						
State of Minnesota	4	" " 4																						
Joseph W. + Eldora R. Wicklund	5	" " 8 (Hand Lake Sub.)						No	No	L ✓	99 / 60	218 / 1145 / 2132		317 / 1145 / 192		105 / 70 / 64						64	70	105
Robert B. + Pearl H. Ross	6	NE¼ of NW¼				40		No	No	L T	122 / 120			122 / 120		44 / 40						40	44	
State of Minnesota	7	NW¼ of NW¼																						
Otto Parlitz	8	SW¼ of NW¼				40		No	No	T	100 / 100			100	22 / 20							20	22	
Forest O. + Marie F. Bolton	9	Gov't Lot 2				32.50		No	No	L ✓	467 / 2700	1900 / 1288		2367 / 1388		769 / 466						466	522	769
Addison W. + Georgia E. Brown	10	E. 200' of W. 500' of S. 300' of Gov't Lot 1						No	No	F	245 / 70	1153 / 2617		1398 / 2716		466 / 904						823	904	
	11											2377		2377		823								
Otto Parlitz	12	Gov't Lot 1 less sold				25.80		No	No	L ✓	99 / 90	849 / 933	874 / 530	1023 / 1463	204 / 136							124	136	204
J. S. + Gertrude E. Kunderling	13	E. 100' of W. 700' of S. 300' of Gov't Lot 1				.75		No	No	L ✓	63 / 48	99 / 542	884	162 / 590	195 / 118							118	130	195
Jean Soper Anderson	14	E. 100' of W. 600' of S. 300' of " " 1				.75		No	No	L ✓	45 / 45	472	512 / 768	557 / 886		295 / 177						177	196	295
Edward L. + Mabel L. Mayer	15	E. 100' of W. 300' of S. by 300' of " " 1						No	No	L ✓	45 / 45	463		508 / 510	168 / 102							102	112	168
State of Minnesota	16	NE¼ of SE¼																						
State of Minnesota	17	Gov't Lot 6																						
State of Minnesota	18	" " 7																						
State of Minnesota	19	SW¼ of SE¼																						
J. S. + Gertrude E. Kunderling	20	E. 100' of W. 800' of S. 300' of Gov't Lot 1						No	No	L ✓	49 / 45			49 / 45	15 / 9							9	10	15
						139.80					990 / 976	5122 / 6265		6112 / 7241	303 / 234	1692 / 2117						1845 / 2136	2721	

Cass County, Minnesota, for Taxes for the Year 1962.

	SOLD FOR TAXES	VALUATIONS BY SCHOOL DISTRICTS AS EQUALIZED BY DEPARTMENT OF TAXATION: District No. ___ Rate ___ ___ Mills	District No. ___ Rate ___ ___ Mills	District No. ___ Rate ___ ___ Mills	District No. ___ Rate ___ ___ Mills	District No. ___ Rate ___ ___ Mills	District No. ___ Rate ___ ___ Mills	Tax Including State Homestead ___ Mills	State Tax on Non-Homestead 8.5 Mills	SPECIAL TAXES	SPECIAL TAXES	TOTAL TAXES		PAID	WHEN PAID (Month Day Year)	Number of Receipt	March Settlement 1963	June Settlement 1963	Penalty	November Settlement 1963	Penalty	Collections to First Monday in January 1964	Penalty	Delinquent on First Monday in January 1964	Total Delinquent Tax and Penalty	REMARKS
		Dollars	Dollars	Dollars	Dollars	Dollars	Dollars	$ cts.	$ cts.	$ cts.	$ cts.	$ cts.					$ cts.	$ cts.	$ cts.	$ cts.	$ cts.	$ cts.	$ cts.	$ cts.	$ cts.	
1													1													
2													2													
3													3													
4													4													
5					105			28.02	.40			28.42	5	PAID IN FULL	FEB. 26 1963	6701	28.42									10.55
6	SOLD FOR TAXES			44				10.64	.38			11.02	6											11.02		19.40
7													7													
8			H 222					5.32				5.32	8	PAID IN FULL	MAY 1 0 1963 / OR HALF PAID OCT 1 4 1963	8894 / 16101		5.32								Paid Under Protest
9	SOLD FOR TAXES				769			205.28	6.56			211.84	9	OR HALF PAID	MAY 31 1963	13586		105.92		105.92						25.22 / Paid Under Protest 13.98
10				904				218.72	7.72			226.44	10	PAID IN FULL	MAY 8 1963	10328		226.44								13.77
11													11													
12				H 204				54.46				54.46	12	PAID IN FULL	MAY 10 1963	8894		54.46								Paid Under Protest
13				H 195				52.06				52.06	13	PAID IN FULL	MAY 31 1963	11094		52.06								10.27 / 10.34
14				295				78.74	2.52			81.26	14	PAID IN FULL	APR 24 1963	8896		81.26								Paid Under Protest 8.95
15				H 168				44.84				44.84	15	PAID IN FULL	MAY - 1 1963	12732		44.84								10.60
16													16													
17													17													
18													18													
19													19													
20				H 15				4.00				4.00	20	PAID IN FULL	MAY 31 1963	11094		4.00								10.36
			H 33	H 592			a 23.68																			
			948	1.66			Na 467.40		18.08			920.16					28.92	524.30		105.92				11.02		
			990	1757	2721		702.08																			

Assessment Roll and Tax List of Real Property in the Town of Portsmouth Lake

Form 5C MILLER-DAVIS CO., MINNEAPOLIS

* Indicate Type of Property: R-Residential, C-Commercial, I-Industrial, U-Utility, F-Farm, L-Lakeshore, T-Timber, M-Mineral

In Whose Name Assessed	Description of Property: Subdivision		Sec. or Lot	Town or Block	Rng.	Number of Acres of Land (Acres / 100ths)	No. School District	Indi-cate Home-stead Yes or No	Agri-cul-tural Reer. Yes or No	* Indi-cate Type of Pro-perty	True and Full Valuations: Land Exclusive of Structures and Improvements (+50% / +50%)	Buildings and Other Structures (+10% / +10%)	Machinery Permanently Attached to Real Estate	Total True and Full Value	Assessed Valuations: Rural: Homestead Up to $4,000 20%	Rural: Over $4,000 and Non-Homestead 33⅓%	All Other: Timber Land Class 3e 20%	All Other: Homestead Up to $4,000 25%	All Other: Over $4,000 and Non-Homestead 40%	All Other: Machinery Permanently Attached to Real Estate 33⅓%	All Other: Seasonal and Recreational Cabins 33⅓%	Total Assessed Value	Total Assessed Value as Equalized by the Board of Review	Final Equalized Value
						Acres					Dollars	Dollars	Dollars	Dollars	Dollars	Dollars	Dollars	Dollars	Dollars	Dollars	Dollars	Dollars	Dollars	Dollars
Otto B. Griffin	1	NE¼ of NE¼	23	139	29	40	114	No	Yes	T	132			132		44								
Kerbie + Isabell Siltman	2	NW¼ of NE¼				40		No	No	T	120			120		40						40	44	
" " "	3	SW¼ of NE¼				40		No	No	T	110			110	22							20	22	
											100			100	20									
											154	143		297	59									
State of Minnesota	4	SE¼ of NE¼				40		No	No	F	190	130		270	54							54	59	
	5																							
Kerbie + Isabell Siltman	6	NE¼ of NW¼				40		No	No	T	110			110	22									
											100			100	20							20	22	
Oscar E. + Violet Johnson	7	Gov't Lot 1				35.45		No	No	C	306	260	286-649	852-649	170	198	176							
											239	378	362-649	858	48		106					214	236	354
Frank E. Rohr	8	SW¼ of NW¼				40		No	No	T	189			189	42									
											190	10		199	38							38	42	
Kerbie + Isabell Siltman	9	SE¼ of NW¼				40		No	No	T	165			165	33									
											150			150	30							30	33	
	10																							
State of Minnesota	11	NE¼ of SW¼																						
State of Minnesota	12	NW¼ of SW¼																						
State of Minnesota	13	SW¼ of SW¼																						
State of Minnesota	14	SE¼ of SW¼																						
	15																							
State of Minnesota	16	NE¼ of SE¼																						
State of Minnesota	17	NW¼ of SE¼																						
State of Minnesota	18	SW¼ of SE¼																						
State of Minnesota	19	SE¼ of SE¼																						
	20																							
						275.45					1079	778		1857	370	144						416		
											1277	799		2076	255	261							458	576
											1331	1108		2439	326	260								

Cass County, Minnesota, for Taxes for the Year 1962.

A NA

	Sold for Taxes	Valuations by School Districts as Equalized by Department of Taxation: District No. ___ Rate ___ Mills	District No. ___ Rate ___ Mills	District No. 114 Rate ___ Mills	District No. 114 Rate ___ Mills	District No. ___ Rate ___ Mills	District No. ___ Rate ___ Mills	Tax including State Homestead ___ Mills	State Tax on Non-Homestead 8.54 Mills	Special Taxes	Special Taxes	Total Taxes	Paid	When Paid (Month Day Year)	Number of Receipt	March Settlement 1963	June Settlement 1963	Penalty	November Settlement 1963	Penalty	Collections to First Monday in January 1964	Penalty	Delinquent on First Monday in January 1964	Total Delinquent Tax and Penalty	Remarks
		Dollars	Dollars	Dollars	Dollars	Dollars	Dollars	$ cts.	$ cts.	$ cts.	$ cts.	$ cts.				$ cts.	$ cts.	$ cts.	$ cts.	$ cts.	$ cts.	$ cts.	$ cts.	$ cts.	
1				44				10.64	.38			11.02	2nd HALF PAID	OCT 2 2 1963	18869										
													1st HALF PAID	MAY 2 7 1963	12139		5.51		5.51						
2				H 22				532				532	2nd HALF PAID	OCT 2 2 1963											22575
													1st HALF PAID	MAY 2 1 1963	7693		2.66		2.66						
3				H 59				1428				1428	2nd HALF PAID	OCT 2 2 1963	19919										
													1st HALF PAID	MAY 2 2 1963			7.14		7.14						
4																									
5																									
6				H 22				532				532	2nd HALF PAID	OCT 2 2 1963	19918										
													1st HALF PAID	MAY 2 1 1963	7692		2.66		2.66						22575
7					H 178			9450	150			9600	2nd HALF PAID	OCT 3 1 1963	20035										
					116								1st HALF PAID	MAY 3 1 1963	11128		48.00		48.00						22521
8				H 42				1016				1016	PAID IN FULL	MAY 3 1 1963	11237		10.16								
													2nd HALF PAID	OCT 2 2 1963	19918										10492
9				H 33				798				798	1st HALF PAID	MAY 2 2 1963	7692		3.99		3.99						10421
10																									
11																									
12																									
13																									
14																									
15																									
16																									
17																									
18																									
19																									
20																									
				H 178	H 178			a 5370																	
				44	176			Na 9450	188			15008					80.12		69.96						
				222	354	576		14820																	

Assessment Roll and Tax List of Real Property in the Town of Ponto Lake

Form 5C MILLER-DAVIS CO., MINNEAPOLIS

* Indicate Type of Property: R-Residential, C-Commercial, I-Industrial, U-Utility, F-Farm, L-Lakeshore, T-Timber, M-Mineral

	IN WHOSE NAME ASSESSED		DESCRIPTION OF PROPERTY: SUBDIVISION	Sec. or Lot	Town or Block	Rng.	Number of Acres of Land (Acres 100ths)	No. School District	Indicate Homestead Yes or No	Agri. or Seas. Rec. Yes or No	* Indicate Type of Prop.	TRUE AND FULL VALUATIONS: LAND Exclusive of Structures and Improvements	BUILDINGS and Other Structures	MACHINERY Permanently Attached to Real Estate	TOTAL True and Full Value	ASSESSED VALUATIONS: RURAL: Homestead Up to $4,000 20%	RURAL: Over $4,000 and Non-Homestead 33⅓%	ALL OTHER: Timber Land Class 3a 20%	ALL OTHER: Homestead Up to $4,000 25%	ALL OTHER: Over $4,000 and Non-Homestead 40%	ALL OTHER: Machinery Permanently Attached to Real Estate 33⅓%	ALL OTHER: Seasonal and Recreational Cabins 33⅓%	TOTAL ASSESSED VALUE	Total Assessed Value as Equalized by the Board of Review	FINAL EQUALIZED VALUE
												Dollars	Dollars	Dollars	Dollars	Dollars	Dollars	Dollars	Dollars	Dollars	Dollars	Dollars	Dollars	Dollars	Dollars
	Ervin & Evelyn Holz																								
	Albert L. & Katherine N. Weberlee	1	NE¼ of NE¼	24	139	29	40	114	No	Yes	F	221			221		74						67	74	
	" " "	2	NW¼ of NE¼				40		No	Yes	F	330			330		110						100	110	
	Ervin Holz	3	SW¼ of NE¼				40		No	Yes	T	140			140	31							28	31	
	~~Albert L. & Katherine N. Weberlee~~	4	SE¼ of NE¼				40		No	Yes	T	175			175		58						53	58	
		5																							
	Virgil Eibes	6	NE¼ of NW¼				40		No	Yes	T	66	110		176	35							32	35	
	State of Minnesota	7	NW¼ of NW¼																						
	~~State of Minnesota~~ Walter E. Johnson	8	SW¼ of NW¼									No Data for 1962													
	Ervin Holz	9	SE¼ of NW¼				40		No	Yes	F	330	275		605	121							110	121	
		10										300	250		550	110									
	" "	11	NE¼ of SW¼						No	Yes	T	120			120	26							24	26	
	State of Minnesota	12	NW¼ of SW¼																						
	State of Minnesota	13	SW¼ of SW¼																						
	State of Minnesota	14	SE¼ of SW¼																						
		15																							
	State of Minnesota	16	NE¼ of SE¼																						
	State of Minnesota	17	NW¼ of SE¼																						
	State of Minnesota	18	SW¼ of SE¼																						
	Ora C. Siltman	19	SE¼ of SE¼				40		No	Yes	T	43 / 39			43 / 39		14 / 13						13	14	
		20																							
							320					1819 / 1451	360 / 285		2179 / 1836	194 / 213	233 / 256						470 / 469	469

	SOLD FOR TAXES	VALUATIONS BY SCHOOL DISTRICTS AS EQUALIZED BY DEPARTMENT OF TAXATION (A): District No. / Rate ___ Mills	District No. / Rate ___ Mills	District No. 244/44 / Rate ___ Mills	District No. / Rate ___ Mills	District No. / Rate ___ Mills	District No. / Rate ___ Mills	Tax including State Homestead ___ Mills	State Tax on Non-Homestead 8.54 Mills	SPECIAL TAXES	SPECIAL TAXES	TOTAL TAXES	PAID (Month Day Year)	WHEN PAID	Number of Receipt	March Settlement 1963	June Settlement 1963	Penalty	November Settlement 1963	Penalty	Collections to First Monday in January 1964	Penalty	Delinquent on First Monday in January 1964	Total Delinquent Tax and Penalty	REMARKS
		Dollars	Dollars	Dollars	Dollars	Dollars	Dollars	$ cts.	$ cts.	$ cts.	$ cts.	$ cts.				$ cts.	$ cts.	$ cts.	$ cts.	$ cts.	$ cts.	$ cts.	$ cts.	$ cts.	
1				74				17.90	64			18.54	1 PAID IN FULL SEP 5 1963	18120					18.54	.65					12669
2				110				26.62	94			27.56	2 PAID IN FULL SEP 5 1963						27.56	.92					"
3				H 31				7.50				7.50	3 2d HALF PAID AUG 21 1963 1st HALF PAID MAY 27 1963	17459 12928			3.75		3.75						12404
4				58				14.04	50			14.54	4 PAID IN FULL SEP 5 1963	18121					14.54	.44					12669
5													5												
6	SOLD FOR TAXES			H 35				8.46				8.46	6										8.46		12941
7													7												
8													8												
9				H 121				29.28				29.28	9 2d HALF PAID AUG 21 1963 1st HALF PAID MAY 27 1963	17459 12928			14.64		14.64						12404
10													10												
11				H 26				6.30				6.30	11 2d HALF PAID AUG 21 1963 1st HALF PAID MAY 27 1963	17459 12928			3.15		3.15						12404
12													12												
13													13												
14													14												
15													15												
16													16												
17													17												
18													18												
19	SOLD FOR TAXES			14				3.38	12			3.50	19 2d HALF PAID OCT 21 1963 1st HALF PAID MAY 1 1963	17879 12521			1.75		1.75						22565
20													20												
				H 213 / 256 / 469			a	113.48	2.20			115.68					23.29		83.93				8.46		

Assessment Roll and Tax List of Real Property in the Town of Ponto Lake, Cass County, Minnesota, for Taxes for the Year 1962.

Form 5C MILLER-DAVIS CO., MINNEAPOLIS

* Indicate Type of Property: R-Residential, C-Commercial, I-Industrial, U-Utility, F-Farm, L-Lakeshore, T-Timber, M-Mineral

		DESCRIPTION OF PROPERTY									TRUE AND FULL VALUATIONS				ASSESSED VALUATIONS										
IN WHOSE NAME ASSESSED		SUBDIVISION	Sec. or Lot	Town or Block	Rng.	Number of Acres of Land (Acres / 100ths)	No. School District	Indicate Homestead Yes or No	Agrt. or Seas. Rerr. Yes or No	* Indicate Type of Property	LAND Exclusive of Structures and Improvements	BUILDINGS and Other Structures	MACHINERY Permanently Attached to Real Estate	TOTAL True and Full Value	RURAL: Homestead Up to $4,000 20%	RURAL: Over $4,000 and Non-Homestead 33⅓%	ALL OTHER: Timber Land Class 3a 20%	ALL OTHER: Homestead Up to $4,000 25%	ALL OTHER: Over $4,000 and Non-Homestead 40%	ALL OTHER: Machinery Permanently Attached to Real Estate 33⅓%	ALL OTHER: Seasonal and Recreational Cabins 33⅓%	TOTAL ASSESSED VALUE	Total Assessed Value as Equalized by the Board of Review	FINAL EQUALIZED VALUE
											Dollars	Dollars	Dollars	Dollars	Dollars	Dollars	Dollars	Dollars	Dollars	Dollars	Dollars	Dollars	Dollars	Dollars
State of Minnesota	1	NE¼ of NE¼	25	137	29		114				+10%	+10%												
State of Minnesota	2	NW¼ of NE¼																						
State of Minnesota	3	SW¼ of NE¼																						
State of Minnesota	4	SE¼ of NE¼																						
	5																							
State of Minnesota	6	NE¼ of NW¼																						
Michael Smith	7	NW¼ of NW¼				40		Re	gular	T	99			99	33							33	33	
" "	8	SW¼ of NW¼				40		Re	gular	T	99			99	33							33	33	
State of Minnesota	9	SE¼ of NW¼																						
	10																							
State of Minnesota	11	NE¼ of SW¼																						
State of Minnesota	12	NW¼ of SW¼																						
State of Minnesota	13	SW¼ of SW¼																						
State of Minnesota	14	SE¼ of SW¼																						
	15																							
State of Minnesota	16	NE¼ of SE¼																						
State of Minnesota	17	NW¼ of SE¼																						
State of Minnesota	18	SW¼ of SE¼																						
State of Minnesota	19	SE¼ of SE¼																						
	20																							
						80					180 / 198			180 / 198	60							60		66

Cass County, Minnesota, for Taxes for the Year 1962.

	SOLD FOR TAXES	VALUATIONS BY SCHOOL DISTRICTS AS EQUALIZED BY DEPARTMENT OF TAXATION: District No. / Rate / Mills	District No. / Rate / Mills	District No. / Rate / Mills	District No. / Rate / Mills	District No. / Rate / Mills	District No. / Rate / Mills	Tax including State Homestead Mills	State Tax on Non-Homestead Mills	SPECIAL TAXES	SPECIAL TAXES	TOTAL TAXES	PAID	WHEN PAID	Number of Receipt	March Settlement 1963	June Settlement 1963	Penalty	November Settlement 1963	Penalty	Collections to First Monday in January 1964	Penalty	Delinquent on First Monday in January 1964	Total Delinquent Tax and Penalty	REMARKS
		Dollars	Dollars	Dollars	Dollars	Dollars	Dollars	$ cts.	$ cts.	$ cts.	$ cts.	$ cts.		Month Day Year		$ cts.	$ cts.	$ cts.	$ cts.	$ cts.	$ cts.	$ cts.	$ cts.	$ cts.	
1													1												
2													2												
3													3												
4													4												
5													5												
6													6												
7		33						7.98	28			8.26	7	PAID IN FULL APR 1 1963	73942		8.26								10391
8		33						7.98	28			8.26	8	PAID IN FULL APR 1 1963			8.26								"
9													9												
10													10												
11													11												
12													12												
13													13												
14													14												
15													15												
16													16												
17													17												
18													18												
19													19												
20													20												
		66					d	15.96	56			16.52					16.52								

Assessment Roll and Tax List of Real Property in the Town of Ponto Lake

Form 5C MILLER-DAVIS CO., MINNEAPOLIS

* Indicate Type of Property: R-Residential, C-Commercial, I-Industrial, U-Utility, F-Farm, L-Lakeshore, T-Timber, M-Mineral

	IN WHOSE NAME ASSESSED		DESCRIPTION OF PROPERTY: SUBDIVISION	Sec. or Lot	Town or Block	Rng.	Number of Acres of Land (Acres 100ths)	No.	School District	Indi-vidual Home Res. Yes or No	Agri. or Home Stead Res. Yes or No	* Indi-vidual Type of Prop-erty	TRUE AND FULL VALUATIONS: LAND Exclusive of Structures and Improvements (+6% +10%)	BUILDINGS and Other Structures	MACHINERY Permanently Attached to Real Estate	TOTAL True and Full Value	ASSESSED VALUATIONS: RURAL: Homestead Up to $4,000 20%	RURAL: Over $4,000 and Non-Homestead 33⅓%	ALL OTHER: Timber Land Class 3a 20%	ALL OTHER: Homestead Up to $4,000 25%	ALL OTHER: Over $4,000 and Non-Homestead 40%	ALL OTHER: MACHINERY Permanently Attached to Real Estate 33⅓%	ALL OTHER: Seasonal and Recreational Cabins 33⅓%	TOTAL ASSESSED VALUE	Total Assessed Value as Equalized by the Board of Review	FINAL EQUALIZED VALUE
							Acres						Dollars	Dollars	Dollars	Dollars	Dollars	Dollars	Dollars	Dollars	Dollars	Dollars	Dollars	Dollars	Dollars	Dollars
	Albert U. Smith	1	NE¼ of NE¼	26	139	29	40	114		No	No	T	119			119		40							34	40
	" "	2	NW¼ of NE¼				40			No	No	T	146			146		15							14	15
	" "	3	SW¼ of NE¼				40			No	No	T	54			54		19							17	19
	" "	4	SE¼ of NE¼				40			No	No	F	72			72		26							24	26
		5																								
	Franklin W. + Edna Knutson	6	NE¼ of NW¼				40			No	No	T	165			165		59							53	53
	" " "	7	NW¼ of NW¼				40			No	No	T	165			165		59							53	53
	" " "	8	SW¼ of NW¼				40			No	No	T	165			165		59							53	53
	State of Minnesota	9	SE¼ of NW¼																							
		10																								
	State of Minnesota	11	NE¼ of SW¼																							
	State of Minnesota	12	NW¼ of SW¼																							
	State of Minnesota	13	SW¼ of SW¼																							
	State of Minnesota	14	SE¼ of SW¼																							
		15																								
	State of Minnesota	16	NE¼ of SE¼																							
	State of Minnesota	17	NW¼ of SE¼																							
	State of Minnesota	18	SW¼ of SE¼																							
	State of Minnesota	19	SE¼ of SE¼																							
		20																								
							260						723			723		244							241	265
													795			795		264								

	SOLD FOR TAXES	VALUATIONS BY SCHOOL DISTRICTS AS EQUALIZED BY DEPARTMENT OF TAXATION: District No. ___ Rate ___ Mills	District No. ___ Rate ___ Mills	District No. 116 Rate 24.177 Mills	District No. ___ Rate ___ Mills	District No. ___ Rate ___ Mills	Tax Including State Homestead ___ Mills	State Tax on Non-Homestead 9.1 Mills	SPECIAL TAXES	SPECIAL TAXES	TOTAL TAXES	PAID	WHEN PAID Month Day Year	Number of Receipt	March Settlement 1963	June Settlement 1963	Penalty	November Settlement 1963	Penalty	Collections to First Monday in January 1964	Penalty	Delinquent on First Monday in January 1964	Total Delinquent Tax and Penalty	REMARKS
		Dollars	Dollars	Dollars	Dollars	Dollars	$ cts.	$ cts.	$ cts.	$ cts.	$ cts.				$ cts.	$ cts.	$ cts.	$ cts.	$ cts.	$ cts.	$ cts.	$ cts.	$ cts.	
1				40			968	34			1002	PAID IN FU	APR 1 1963											
2				15			362	12			374	PAID IN FU	APR 5 1963											1445
3				19			460	16			476	PAID IN FU	APR 1 1963	7393		25 04								"
4				26			630	22			652	PAID IN FU	APR 1 1963											"
5																								"
6				53			1330	46			1376	2nd HALF PAID OCT 31 1963												
7				53			1330	46			1376	1st HALF PAID MAY 29 1963 / 2nd HALF PAID OCT 31 1963		20548 / 13123										
8				53			1330	46			1376	1st HALF PAID MAY 29 1963 / 2nd HALF PAID OCT 31 1963				20 64		20 64						22576
9												1st HALF PAID MAY 29 1963												"
10																								
11																								
12																								
13																								
14																								
15																								
16																								
17																								
18																								
19																								
20																								
				265		a	6410	222			6632					45 68		20 64						

Assessment Roll and Tax List of Real Property in the Town of Portsmouth Lake

Form 5C WILKER-DAVIS CO., MINNEAPOLIS

* Indicate Type of Property: R-Residential, C-Commercial, I-Industrial, U-Utility, F-Farm, L-Lakeshore, T-Timber, M-Mineral

	In Whose Name Assessed	Description of Property: Subdivision	Sec. or Lot	Town or Block	Rng.	Number of Acres of Land (Acres 100ths)	No. School District	Indicate Homestead Yes or No	Agricultural Yes or No	Indicate River Yes or No	Indicate Type of Property*	True and Full Valuations: Land Exclusive of Structures and Improvements	Buildings and Other Structures	Machinery Permanently Attached to Real Estate	Total True and Full Value	Assessed Valuations: Rural: Homestead Up to $4,000 20%	Rural: Over $4,000 and Non-Homestead 33⅓%	All Other: Timber Land Class 3a 20%	All Other: Homestead Up to $4,000 25%	All Other: Over $4,000 and Non-Homestead 40%	Machinery Permanently Attached to Real Estate 33⅓%	Seasonal and Recreational Cabins 33⅓%	Total Assessed Value	Total Assessed Value as Equalized by the Board of Review	Final Equalized Value
						Acres						Dollars	Dollars	Dollars	Dollars	Dollars	Dollars	Dollars	Dollars	Dollars	Dollars	Dollars	Dollars	Dollars	Dollars
	State of Minnesota	1 NE¼ of NE¼	27	139	29	114																			
	State of Minnesota	2 Govt Lot 1																							
	State of Minnesota	3 SW¼ of NE¼																							
	State of Minnesota	4 SE¼ of NE¼																							
	Glenn J. & Irene E. Hines	5 APPROX. S. 1060' of W. 400' of Govt Lot 2						No	No	L'	L	99 / 66			99 / 66	20 / 13									
	Inez R. Wilke	6 Govt Lot 2 less 5 of 4		20				No	No	L	L	60 / 198	337		60 / 537	12	109 / 66						12	13	20
	Harry E. & Frieda C. Cullen	7 Govt Lot 3 Lying S. of E. & W. Twp. Rd. less 8 AC.		24	30			No	No	L	L	218 / 198			218 / 198		73 / 66						66	73	109
	Glenn J. & Irene E. Hines	8 UNPLATTED PART of Govt Lot 3 Lying N. of E. & W. Twp. Rd. Adjoining the PLAT of ALTA PINE & BEACH 1 less 5 of 4						No	No	T	T	44 / 40			44 / 40	9 / 8							9	9	
		9																							
	Mathew J. & Alvera S. Bondel	10 UNPLATTED PART of Govt Lot 3 Lying BETWEEN OLD & NEW Twp. Rd.		1				No	No	T	T	11 / 10			11 / 10	3 / 2							2	3	
	State of Minnesota	11 NE¼ of SW¼																							
		12																							
	W. F. & Mary Anna Henselin	13 SW¼ of SW¼		40				No	No	T	T	242 / 220			242 / 220	48 / 44							44	48	
	" " "	14 SE¼ of SW¼		40				No	No	T	T	176 / 160			176 / 160	35 / 32							32	35	
	Ernest F. & Inez R. Wilke	15 PART of Govt Lot 3						No	No	T	T	46 / 42			46 / 42		15 / 14						14	15	
	State of Minnesota	16 NE¼ of SE¼																							
	State of Minnesota	17 NW¼ of SE¼																							
	State of Minnesota	18 SW¼ of SE¼																							
	State of Minnesota	19 SE¼ of SE¼																							
		20																							
				125	30							905 / 1238			905 / 1238	99 / 85	146 / 147						244	269	312

A NA

	Sold for Taxes	Valuations by School Districts as Equalized by Department of Taxation: District No. ___ Rate ___ Mills	District No. ___ Rate ___ Mills	District No. 11 Rate 241.75 Mills	District No. 14 Rate 264.75 Mills	District No. ___ Rate ___ Mills	District No. ___ Rate ___ Mills	Tax Including State Homestead ___ Mills	State Tax on Non-Homestead 8.4 Mills	Special Taxes	Special Taxes	Total Taxes		Paid	When Paid (Month Day Year)	Number of Receipt	March Settlement 1963	June Settlement 1963	Penalty	November Settlement 1963	Penalty	Collections to First Monday in January 1964	Penalty	Delinquent on First Monday in January 1964	Total Delinquent Tax and Penalty	Remarks
		Dollars	Dollars	Dollars	Dollars	Dollars	Dollars	$ cts.	$ cts.	$ cts.	$ cts.	$ cts.			Month Day Year		$ cts.	$ cts.	$ cts.	$ cts.	$ cts.	$ cts.	$ cts.	$ cts.	$ cts.	
1													1													
2													2													
3													3													
4													4													
5		H 20						484				484	5	2nd HALF PAID	OCT 5 1963	14968		242		242						
6	SOLD FOR TAXES	109						2638	94			2732	6	1st HALF PAID	MAY 3 1963	11037		242		242						10497
7				73				1948	62			2010	7	1st HALF PAID	MAY 3 1963	11035		1366		1366					22577	
8		H 9						218				218	8	PAID IN FULL	MAY 17 1963	11584		2010								
9													9	2nd HALF PAID	OCT 5 1963	14969				109						10699
10		H 3						72				72	10	1st HALF PAID	MAY 1 1963	11036		109								10411
11													11	PAID IN FULL	MAY 17 1963	11632		72								
12													12													10412
13		H 48						1162				1162	13	2nd HALF PAID	OCT 21 1963	18811										
14		H 35						846				846	14	1st HALF PAID	MAY 21 1963	20411		581		581					22552	10410
15		15						362	12			374	15	2nd HALF PAID	OCT 21 1963	20411										" "
16													16	1st HALF PAID	MAY 21 1963	20411		423		423						10408
17													17	PAID IN FULL	MAY 17 1963	11531		374								
18													18													
19													19													
20													20													
		H 115						a 5782																		
		124		73				TR 1948	168			7898						5127		2721						
		239		73	312			7730																		

Assessment Roll and Tax List of Real Property in the Town of Ponto Lake

* Indicate Type of Property: R-Residential, C-Commercial, I-Industrial, U-Utility, F-Farm, L-Lakeshore, T-Timber, M-Mineral

FORM SC MILLER-DAVIS CO., MINNEAPOLIS

	IN WHOSE NAME ASSESSED	DESCRIPTION OF PROPERTY: SUBDIVISION	Sec. or Lot	Town or Block	Rng.	Number of Acres of Land (Acres / 100ths)	No. School District	Indicate Resident Yes or No	Agricultural Use Yes or No	* Indicate Type of Prop-erty	1962 TRUE AND FULL VALUATIONS: LAND Exclusive of Structures and Improvements	BUILDINGS and Other Structures	MACHINERY Permanently Attached to Real Estate	TOTAL True and Full Value	ASSESSED VALUATIONS: RURAL: Homestead Up to $4,000 20%	RURAL: Over $4,000 and Non-Homestead 33⅓%	ALL OTHER: Timber Land Class 3a 20%	ALL OTHER: Homestead Up to $4,000 25%	ALL OTHER: Over $4,000 and Non-Homestead 40%	ALL OTHER: Machinery Permanently Attached to Real Estate 33⅓%	ALL OTHER: Seasonal and Recreational Cabins 33⅓%	TOTAL ASSESSED VALUE	Total Assessed Value Equalized by the Board of Review	FINAL EQUALIZED VALUE
											Dollars	Dollars	Dollars	Dollars	Dollars	Dollars	Dollars	Dollars	Dollars	Dollars	Dollars	Dollars	Dollars	Dollars
1	Mathew J. + Alvera S. Bendel	N. 400' of Govt Lot 3	28	139	29	1.50	114	Yes	No	L	244 / 76	922 / 169	297-538 / 576-367	1659 / 1005	160 / 96	268 / 175						371	298	448
2																								
3																								
4	Fred J. + Evelyn J. Kickey	S½ of N. 600' of S. 1137.4' of Govt Lot 3		6				No	Yes	L	248 / 150	1070 / 648	713- / 713-	1318 / 798							438 / 266	266	292	438
5	Donald O. + Verna A. Wright	N½ of N. 600' of S. 1137.4' of Govt Lot 3		6				No	Yes	L	248 / 151	508 / 762	767- / 767-	1070 / 1529							336 / 224	224	224	336
6	Claire + Ethel Robbins	N. 212' of Govt Lot 2						No	No	R	148 / 91	325 / 503	495- / 495-	473 / 594	129 / 78							78	86	129
7																								
8	Olin J. Lickty	PART OF N. 3 ACS. OF GOVT LOT 2						No	Yes	L	55.83 / 50	361.547 / 225		625 / 275							208 / 126	126	139	208
9	Frances Bernice + Raymond Frances Corcoran	N. 156' of N. 3 ACS. OF LOT 2; PART OF N. 3 ACS. OF GOVT LOT 2						No	Yes	L	57.45 / 32	283.440 / 262		340 / 294		27 / 18					175 / 106	136	117	175
10	Donald O. + Verna A. Wright	S. 125' of N. 371.9' of S. 1512.6' of Govt Lot 3						No	No	L	63.80 / 48			63 / 36		16						16	18	27
11	Vida Mildred Brown	N. 3 ACS. OF GOVT LOT 2 less 2.04				1.10		No	Yes	L	55.83 / 50	176.244 / 160		232 / 210							77.116 / 70	70	77	116
12	Arthur A. + Lillian Faye Wrage	.6 ACS. OF GOVT LOT 2						No	Yes	L	44.66 / 41	287.265 / 246		332 / 287							74.111 / 67	67	74	111
13	Theodore + Britta Strom	GOVT LOT 2 less 2.04 + less PLAT						No	Yes	L	330.445 / 330	822.1233 / 747		1152 / 1077							384.576 / 347	349	384	576
14	Velma Strayer	S. 101.74' of E. 214.5' of Govt Lot 2						No	Yes	L	55.83 / 50	361 / 328	542- / 542-	416 / 378							139.209 / 126	126	139	209
15																								
16	Harry E. La Frenz	N. 101.74' of S. 203.49' of E. 214.5' of Lot 2						No	No	L	55.83 / 50	275.1170 / 257		330 / 307		165 / 110						100	110	165
17	Gilbert John Owen + Louise Marie Hewson	1 AC. OF GOVT LOT 2			1			No	Yes	L	55.83 / 50	169 / 151	249- / 249-	224 / 201	146 / 98						111 / 74	67	74	111
18	Forrest W. Metzroth	S. 587.4' of Govt Lot 3						No	No	L	377.446 / 252			377 / 252							138 / 92	84	92	138
19	Daniel M. + Angeline M. Doolittle	S. 200' of N. 600' of Govt Lot 3						No	No	C	1.38 / 83	338.1 / 1121	418-607 / 1121-1832	756 / 1204	154 / 101	218 / 145						462	567	762
20	" " "	N. 252.9' of S. 1512.6' of Govt Lot 3						No	No	L	148.249 / 150			148 / 150	43 / 36							26	29	43
						17.50					1702 / 1895	6136 / 8811		7838 / 10706	392 / 484	705 / 1228					1321 / 2280	2412	2660	3992

A NA

	SOLD FOR TAXES	VALUATIONS BY SCHOOL DISTRICTS AS EQUALIZED BY DEPARTMENT OF TAXATION: District No. ___ Rate ___ Mills	District No. ___ Rate ___ Mills	District No. 114 Rate ___ Mills	District No. 114 Rate ___ Mills	Tax including State Homestead ___ Mills	State Tax on Non-Homestead 8.4 Mills	SPECIAL TAXES	SPECIAL TAXES	TOTAL TAXES	PAID	WHEN PAID (Month Day Year)	Number of Receipt	March Settlement 1963	June Settlement 1963	Penalty	November Settlement 1963	Penalty	Collections to First Monday in January 1964	Penalty	Delinquent on First Monday in January 1964	Total Delinquent Tax and Penalty	REMARKS
		Dollars	Dollars	Dollars	Dollars	$ cts.	$ cts.	$ cts.	$ cts.	$ cts.				$ cts.	$ cts.	$ cts.	$ cts.	$ cts.	$ cts.	$ cts.	$ cts.	$ cts.	
1					H 160 / 288	119.58	2.44			122.04	PAID IN FULL	MAY 17 1963	1532		122.04								10412
2																							
3																							
4				438		105.96	3.74			109.70	1st HALF PAID	MAY 31 1963	12388		54.85								
5				336		81.30	2.86			84.16	2nd HALF PAID	NOV 14 1963	21641						54.85				22578
6					H 129	34.44				34.44	PAID IN FULL	MAY 31 1963	11090		84.16								10414
7											PAID IN FULL	MAY 17 1963	1520		34.44								20563
8				208		50.32	1.78			52.10	PAID IN FULL	MAY 31 1963	11133		52.10								10420
9				175		42.34	1.50			43.84	PAID IN FULL	APR 17 1963	7576		43.84								10417
10					27	7.20	.24			7.44	PAID IN FULL	MAY 31 1963	11090		7.44								10414
11				116		28.06	1.00			29.06	PAID IN FULL	MAR 26 1963	6073		29.06								10409
12				111		26.86	.94			27.80	PAID IN FULL	APR 22 1963	7936		27.80								10418
13				576		139.36	4.92			144.28	PAID IN FULL	MAY 31 1963	11092		144.28								10417
14				209		50.56	1.78			52.34	PAID IN FULL	MAY 31 1963	11069		52.34								10416
15																							
16					165	44.04	1.40			45.44	PAID IN FULL	MAY 31 1963	11071		45.44								10419
17				111		26.86	.94			27.80	PAID IN FULL	MAY 3 1963	3342		27.80								10415
18					138	36.84	1.18			38.02	PAID IN FULL	MAY 17 1963	1541		38.02							Paid Under Protest	
19				H 152 / 610		203.40	5.20			208.60	1st HALF PAID / 2nd HALF PAID	NOV 1 1962 / OCT 1 1963	8902		104.30		104.30						22582
20				H 43		11.48				11.48	2nd HALF PAID	OCT 1 1963	15667		5.74								
				H 1496	a	561.02																	
		2380	1322		NA	456.98	2.94			1038.54					873.65		110.04						
			1712	2992		1038.60																	

Assessment Roll and Tax List of Real Property in the Town of Ponto Lake, Cass County, Minnesota, for Taxes for the Year 1962.

Form 5C MILLER-DAVIS CO., MINNEAPOLIS

* Indicate Type of Property: R-Residential, C-Commercial, I-Industrial, U-Utility, F-Farm, L-Lakeshore, T-Timber, M-Mineral

	IN WHOSE NAME ASSESSED		DESCRIPTION OF PROPERTY: SUBDIVISION	Sec. or Lot	Town or Block	Rg.	Number of Acres of Land (Acres 100ths)	No. School District	Indl. Homestead Yes or No	Agtl. Homest. Rrer. Yes or No	Indl. Type of Property	TRUE AND FULL VALUATIONS: LAND Exclusive of Structures and Improvements	BUILDINGS and Other Structures	MACHINERY Permanently Attached to Real Estate	TOTAL True and Full Value	ASSESSED VALUATIONS: RURAL: Homestead Up to $4,000 20%	RURAL: Over $4,000 and Non-Homestead 33⅓%	ALL OTHER: Timber Land Class 3e 20%	ALL OTHER: Homestead Up to $4,000 25%	ALL OTHER: Over $4,000 and Non-Homestead 40%	ALL OTHER: MACHINERY Permanently Attached to Real Estate 33⅓%	ALL OTHER: Seasonal and Recreational Cabins 33⅓%	TOTAL ASSESSED VALUE	Total Assessed Value as Equalized by the Board of Review	FINAL EQUALIZED VALUE	REMARKS
												Dollars	Dollars	Dollars	Dollars	Dollars	Dollars	Dollars	Dollars	Dollars	Dollars	Dollars	Dollars	Dollars	Dollars	
Mabel Middleton	1	Govt Lot 1	29	139	29		39.95	114	No	Yes	T	465 (150%)			465		155								155	
												313			310		103									
State of Minnesota	2	NW¼ of NE¼										282 (150%)			282		94						94	103	155	
State of Minnesota	3	SW¼ of NE¼																								
Mabel Middleton	4	Govt Lot 2					34.90		No	No	L	415 (100%)			415		138								138	
												297			297		99									
Norman + Marie Kruckow	5	THAT PART of SW¼ of SE¼ E. of DAK #84										252 (100%)			252		84						84	92	138	
State of Minnesota	6	NE¼ of NW¼																								
Oscar + Vida M. Hanson	7	NW¼ of NW¼					40		Yes	Yes	T	143			143	29										
" " "	8	SW¼ of NW¼					40		Yes	Yes	T	130			130	26							26	29		
												143			143	29										
State of Minnesota	9	SE¼ of NW¼										130			130	26							26	29		
Oscar + Vida M. Hanson	10	W. 200' of Govt Lot 4					2		Yes	Yes	F	83 (137%)	137 (88%)		215	43										
												55	88		143	29										
												50	80		130	26							26	29	43	
State of Minnesota	11	NE¼ of SW¼																								
G. C. + Velva F. Marshall	12	Govt Lot 4 less W. 200'					30.20		No	Yes	T	200	57		257		86									
												182 (45%)	52		234		78						78	86		
Emil O. + Alice W. Henke	13	Govt Lot 5					46.75		Yes	No	L	330	530	583-915	1863	275	204									
												300	352	469-613	1232	100	124						290	319	479	
	14																									
	15																									
Mabel Middleton	16	Govt Lot 3					39.10		No	Yes	T	310			310		103									
												282			282		94						94	103		
Morris Kruckow	17	W½ of SE¼ lying E. of St. Hy #34 less SW¼ of SE¼ E. of Hy.					80		Yes	Yes	T	93	176		269	42										
												80	160		240	38							38	42		
	18																									
Norman + Marie Kruckow	19	SE¼ of SE¼					40		Yes	Yes	T	93			93	19										
												85			85	17							17	19		
Norman L. + Marie Kruckow	20	THAT PART of W½ of SE¼ lying W. of St. Hy. #34							Yes	Yes	T	396	292		688	144										
												355	265		620	131							131	144		
							392.90					2113	1149		3262	479							904			
											2809	2326	1745		4071	558	686							995	1267	
												2726	2145		4954	558	686									

Cass County, Minnesota, for Taxes for the Year 1962.

	SOLD FOR TAXES	VALUATIONS BY SCHOOL DISTRICTS AS EQUALIZED BY DEPARTMENT OF TAXATION: District No. ___ Rate ___ Mills	District No. ___ Rate ___ Mills	District No. ___ Rate ___ Mills	District No. ___ Rate ___ Mills	District No. ___ Rate ___ Mills	District No. ___ Rate ___ Mills	Tax including State Homestead ___ Mills	State Tax on Non-Homestead 9.5⁴ Mills	SPECIAL TAXES	SPECIAL TAXES	TOTAL TAXES	PAID	WHEN PAID	Number of Receipt	March Settlement 1963	June Settlement 1963	Penalty	November Settlement 1963	Penalty	Collections in First Monday in January 1964	Penalty	Delinquent on First Monday in January 1964	Total Delinquent Tax and Penalty	REMARKS
		Dollars	Dollars	Dollars	Dollars	Dollars	Dollars	$ cts.	$ cts.	$ cts.	$ cts.	$ cts.		Month Day Year		$ cts.	$ cts.	$ cts.	$ cts.	$ cts.	$ cts.	$ cts.	$ cts.	$ cts.	
1			155					3750	132			3882	1 PAID IN FULL	MAY 17 1963	11533		3882								
2													2												10427
3													3												
4				138				3684	118			3802	4 PAID IN FULL	MAY 17 1963	11533		3802								
5													5												10427
6													6												10425
7			H 29					702				702	7 1st HALF PAID	OCT 7 1963	15937		351		351						
8			H 29					702				702	8 1st HALF PAID	MAY 3 1963	11060		351		351						22580
9													9 1st HALF PAID	OCT 7 1963	15937										
10			H 43					1040				1040	10 1st HALF PAID	MAY 3 1963	11060		520		520						22581
11													11												
12			86					2080	74			2154	12 PAID IN FULL	FEB 13 1963	11791	21 54									
13				H 225									13 2nd HALF PAID	OCT 21 1963	19814										
				204				1286	174			1246	13 2nd HALF PAID	MAY 3 1963	11136		648		648						22523
14													14												
15													15												
16			103					2492	88			2580	16 PAID IN FULL	MAY 17 1963	11533		2580								
17			H 42					1016				1016	17 Part Paid	MAY 24 1963	18855										
													Balance Paid	ID OCT 23 1963	19917										22574
18													18												
19			H 19					460				460	19 Part Paid	MAY 24 1963			250		24 60						
													Balance Paid	ID OCT 23 1963											10425
20			H 144					3484				3484	20 Part Paid	MAY 24 1963											11
			H 306	H 275				6572	26				Balance Paid	ID OCT 23 1963											
			344	345				Full 6470	586			327 82													
			630	617	1267			32146								21 54	5466		1062						

Assessment Roll and Tax List of Real Property in the Town of Ponto Lake

Form 5C MILLER-DAVIS CO., MINNEAPOLIS

* Indicate Type of Property: R-Residential, C-Commercial, I-Industrial, U-Utility, F-Farm, L-Lakeshore, T-Timber, M-Mineral

	IN WHOSE NAME ASSESSED		DESCRIPTION OF PROPERTY: SUBDIVISION	Sec. or Lot	Town or Block	Rng.	Number of Acres of Land (Acres / 100ths)	No. School District	Indicate Homestead Yes or No	Agri. Soil. Rev. Yes or No	Indicate Type of Property*	TRUE AND FULL VALUATIONS: LAND Exclusive of Improvements	BUILDINGS and Other Structures	MACHINERY Permanently Attached to Real Estate	TOTAL True and Full Value	ASSESSED VALUATIONS: RURAL: Homestead Up to $1,000 20%	Over $1,000 and Non-Homestead 33⅓%	ALL OTHER: Timber Land Class 3a 20%	Homestead Up to $1,000 25%	Over $1,000 and Non-Homestead 40%	MACHINERY Permanently Attached to Real Estate 33⅓%	Seasonal and Recreational Cabins 33⅓%	TOTAL ASSESSED VALUE	Total Assessed Value as Equalized by the Board of Review	FINAL EQUALIZED VALUE
												Dollars	Dollars	Dollars	Dollars	Dollars	Dollars	Dollars	Dollars	Dollars	Dollars	Dollars	Dollars	Dollars	Dollars
	Ardell Pigott + Laurel, Roderick, + Larry Dunlap	1	NE¼ of NE¼	30	139	29	40	114	No	No	F	330 / 300			330 / 300	66 / 60							66	66	
	" " " "	2	NW¼ of NE¼				40		No	No	F	264 / 240	231 / 210		495 / 450	99 / 90							99	99	
	Ralph W. + Isabelle Snider	3	W½ of Ed of Govt Lot 5				10		No	No	F	73 / 60			73 / 60		24 / 20						24	24	
	C. M. + Lillian A. Ramsey	4	Govt Lot 6 less E. 30 Rds.				35.12		No	No	L'	396 / 360	693 / 630		1089 / 990		363 / 330						363		360
	Arthur A. + Kai Ellen Rusck	5	E. 30 Rds. of Govt Lot 6				5.63		No	No	L'	182 / 165	542 / 492		724 / 657		241 / 219						241		241
	Gordon C. + Velva F. Marshall	6	NE¼ of NW¼				40		No	No	F	220 / 200	113 / 103		333 / 303		111 / 101						111		
	" " "	7	Govt Lot 1				50.58		No	No	F	198 / 180			198 / 180		66 / 60						66	66	
	" " "	8	" " 2				50.58		No	No	F	198 / 180			198 / 180		66 / 60						66	66	
	" " "	9	" " 4				35.25		No	No	F	206 / 187	75 / 68		281 / 255		94 / 85						94		
	Ethel A. + Kirk Ellis	10	W½ of Govt Lot 5 less 5 of				12.52		No	No	F	165 / 150			165 / 150		55 / 50						55		
	Burr L. Bebler + A. Earle Warner	11	Govt Lot 3				55.80		No	No	L'	522 / 474	819 / 744		1341 / 1218		447 / 406						447		547
		12															364 / 331						364 / 331		547
	James L. + Mabel L. Quade	13	Govt Lot 10				42.65		No	No	L'	495 / 450	372 / 338		867 / 788		289 / 263						289		
	Robert William + Ann Sandgren Lane	14	" " 7				20.25		No	No	L'	429 / 390	294 / 267		723 / 657		239 / 219						239		
		15										220 / 200	363 / 330		583 / 530		194 / 176						194		
		16															221 / 201						221 / 201		322
		17																							
	Hattie M. Hogan	18	Govt Lot 8				20.80		No	No	L'	317 / 288	495 / 450		812 / 738		270 / 246						270		
	" " "	19	" " 9				29.40		No	No	L'	429 / 390	522 / 474		951 / 864		317 / 288						317		
	Ralph + Wm. Lane + Ann Sandgren Lane	20	Part of Lot 7									270 / 245	252 / 229		522 / 474		174 / 158						174		287
	~~Ralph Sandgren Lane + Ann~~																								
	(CONT NEXT PAGE)						488.68					3453 / 3138	2659 / 2417		6112 / 5555	150 / 165	1907 / 1732						2130		2907
												3798 / 4872	2925 / 4179		6723 / 9051										

	SOLD FOR TAXES	VALUATIONS BY SCHOOL DISTRICTS AS EQUALIZED BY DEPARTMENT OF TAXATION: District No. / Rate — Mills	District No. / Rate — Mills	District No. / Rate — Mills	District No. / Rate — Mills	Tax Including State Homestead	State Tax on Non-Homestead	SPECIAL TAXES	SPECIAL TAXES	TOTAL TAXES	PAID	WHEN PAID	Number of Receipt	March Settlement 1963	June Settlement 1963	Penalty	November Settlement 1963	Penalty	Collections to First Monday in January 1964	Penalty	Delinquent on First Monday in January 1964	Penalty	Total Delinquent Tax and Penalty	REMARKS
		Dollars	Dollars	Dollars	Dollars	Dollars	Dollars	Dollars	Dollars	Dollars		Month Day Year		Dollars	Dollars	Dollars	Dollars	Dollars	Dollars	Dollars	Dollars	Dollars	Dollars	
1			H 66			15.96				15.96	PAID IN FULL	MAY 17 1963	11538		15.96									10438
2			H 99			23.96				23.96	PAID IN FULL	MAY 17 1963			23.96									"
3			24			5.80	20			6.00	PAID IN FULL	MAR 25 1963	6055		6.00									10431
4				360		96.10	3.08			99.18	2nd HALF PAID< 1st HALF PAID	OCT 3 1962 APR 29 1963	11646 7334		49.59		49.59							23535
5				241		64.34	2.06			66.40	PAID IN FULL	MAY 16 1963	11439		66.40									10429
6			111			26.86	.94			27.80	2nd HALF PAID 1st HALF PAID	OCT 24 1962 MAY 15 1963			13.90		13.90							23548 Paid Under Protest
7			66			15.96	.56			16.52	2nd HALF PAID 1st HALF PAID	OCT 24 1962 MAY 15 1963			8.26		8.26							Paid Under Protest
8			66			15.96	.56			16.52	2nd HALF PAID 1st HALF PAID	OCT 24 1962 MAY 15 1963	11187		8.26		8.26							Paid Under Protest
9			94			22.74	.80			23.54	2nd HALF PAID 1st HALF PAID	OCT 24 1962 MAY 15 1963			11.77		11.77							Paid Under Protest
10			55			13.30	.46			13.76	PAID IN FULL	MAY 31 1963	11118		13.76									10432
11				547		146.02	4.68			150.70	2nd HALF PAID 1st HALF PAID	OCT 2 1962 APR 19 1963	7923 7841		75.35		75.35							22524
12																								
13			287			69.92	2.46			72.38	2nd HALF PAID 2nd HALF PAID	MAY 17 1963 SEP 3 1962	11536 11036		36.19		36.19							23581
14				332		88.62	2.84			91.46	PAID IN FULL	MAY 17 1963	11535		91.46									10424
15																								
16																								
17																								
18				270		72.08	2.30			74.38	PAID IN FULL	MAY 17 1963	11534		74.38									10423
19				287		76.62	2.46			79.08	PAID IN FULL	MAY 17 1963			79.08									"
20																								
			H 165 705	2021		W 210.40 W 543.78	2340			777.64					594.32		203.32							
			870		2191	754.24																		

Assessment Roll and Tax List of Real Property in the Town of Porto Lake

Form SC MILLER-DAVIS CO., MINNEAPOLIS

* Indicate Type of Property: R-Residential, C-Commercial, I-Industrial, U-Utility, F-Farm, L-Lakeshore, T-Timber, M-Mineral

	IN WHOSE NAME ASSESSED		DESCRIPTION OF PROPERTY: SUBDIVISION	Sec. or Lot	Town or Block	Rng.	Number of Acres of Land: Acres	100ths	No. School District	Indicate Homestead Yes or No	Agri. or Seas. Rec. Yes or No	* Indicate Type Property	TRUE AND FULL VALUATIONS: LAND Exclusive of Structures and Improvements	BUILDINGS and Other Structures	MACHINERY Permanently Attached to Real Estate	TOTAL True and Full Value	ASSESSED VALUATIONS: RURAL: Homestead Up to $4,000 20%	RURAL: Over $4,000 Homestead 33⅓%	ALL OTHER: Timber Land Class 3a 20%	ALL OTHER: Homestead Up to $4,000 25%	ALL OTHER: Over $4,000 and Non-Homestead 40%	ALL OTHER: MACHINERY Permanently Attached to Real Estate 33⅓%	ALL OTHER: Seasonal and Recreational Cabins 33⅓%	TOTAL ASSESSED VALUE	Total Assessed Value as Equalized by the Board of Review	FINAL EQUALIZED VALUE
							Acres	100ths					Dollars	Dollars	Dollars	Dollars	Dollars	Dollars	Dollars	Dollars	Dollars	Dollars	Dollars	Dollars	Dollars	Dollars
1	Herman L. & Lulu M. Collins		E½ of Govt Lot 5	30	139	29	9	43	114	No	No	T	99			99	99	33						30	33	
2	Ralph W. & Isabelle Snider		S. 150' of W½ of Govt Lot 5				1	75		No	No	L ✓	90			90	90	30						10	11	17
3	Gordon C. & Velva F. Marshall		W. 202' of W½ of Govt Lot 5				4			No	No	L ✓	60			60	60	20						20	22	
	" " "									No	No	T	94	4268	4902	9170	3056	1019	1238					1063	1244	2133
4	N. 660' of E. 165' of W. 267' of Govt Lot 5												20	4729		4729	800	267								
5										No	No	T	18			18		6						6	7	
6																										
7																										
8																										
9																										
10																										
11																										
12																										
13																										
14																										
15																										
16																										
17																										
18																										
19																										
20																										
							15	18					198	4729		4927	800	329						1109		
													368	5268		5636		1890							1295	2190
														7902		8170		1657								

	SOLD FOR TAXES	VALUATIONS BY SCHOOL DISTRICTS AS EQUALIZED BY DEPARTMENT OF TAXATION: District No. ___ Rate ___ Mills	District No. ___ Rate ___ Mills	District No. 114 Rate 266.97 Mills	District No. ___ Rate ___ Mills	District No. ___ Rate ___ Mills	District No. ___ Rate ___ Mills	Tax Including State Homestead ___ Mills	State Tax on Non-Homestead 8.54 Mills	SPECIAL TAXES	SPECIAL TAXES	TOTAL TAXES	PAID	WHEN PAID	Number of Receipt	March Settlement 1963	June Settlement 1963	Penalty	November Settlement 1963	Penalty	Collections to First Monday in January 1964	Penalty	Delinquent on First Monday in January 1964	Total Delinquent Tax and Penalty	REMARKS
		Dollars	Dollars	Dollars	Dollars	Dollars	Dollars	$ cts.	$ cts.	$ cts.	$ cts.	$ cts.		Month Day Year		$ cts.	$ cts.	$ cts.	$ cts.	$ cts.	$ cts.	$ cts.	$ cts.	$ cts.	
1			33					880	28			908	PAID IN FULL	MAY 1 1963	5217		9.08								10432
2			17					454	14			468	PAID IN FULL	MAR 29 1963	6055		4.68								10431
3			H 800 ~~560 1333~~	266.97	Abate H 9090			3470.02 ~~5043~~	43.35 ~~113.8~~			3573.30 ~~5156.76~~	Balance Due	OCT 24 1963	14895		29.03		60.92					224.46	Abated
													1st HALF PAID	MAY 15 1963											Paid Under Protest
													2nd HALF PAID	OCT 24 1963	14897										224.46
4			7					186	06			192	1st HALF PAID	MAY 15 1963			96		96						Paid Under Protest
5																									
6																									
7																									
8																									
9																									
10																									
11																									
12																									
13																									
14																									
15																									
16																									
17																									
18																									
19																									
20																									
		H 800 1390 2190			NW 58458		1186					59644					305.10		61.88						224.46 Abated

Assessment Roll and Tax List of Real Property in the Town of Pinto Lake

Form 5C MILLER-DAVIS CO., MINNEAPOLIS

* Indicate Type of Property: R-Residential, C-Commercial, I-Industrial, U-Utility, F-Farm, L-Lakeshore, T-Timber, M-Mineral

	IN WHOSE NAME ASSESSED	DESCRIPTION OF PROPERTY: SUBDIVISION	Sec. or Lot	Town or Block	Rng.	Number of Acres of Land: Acres	Acres 100ths	No. School District	Indicate Homestead Yes or No	Agri. or Resr. Yes or No	* Indicate Type Property	TRUE AND FULL VALUATIONS: LAND Exclusive of Structures and Improvements	BUILDINGS and Other Structures	MACHINERY Permanently Attached to Real Estate	TOTAL True and Full Value	ASSESSED VALUATIONS: RURAL: Homestead Up to $4,000 20%	RURAL: Over $4,000 and Non-Homestead 33⅓%	ALL OTHER: Timber Class 2a 20%	ALL OTHER: Homestead Up to $4,000 25%	ALL OTHER: Over $4,000 and Non-Homestead 40%	ALL OTHER: MACHINERY Permanently Attached to Real Estate 33⅓%	ALL OTHER: Seasonal and Recreational Cabins 33⅓%	TOTAL ASSESSED VALUE	Total Assessed Value as Equalized by the Board of Review	FINAL EQUALIZED VALUE
						Acres	100ths					Dollars	Dollars	Dollars	Dollars	Dollars	Dollars	Dollars	Dollars	Dollars	Dollars	Dollars	Dollars	Dollars	Dollars
1			31	139	29			114																	
2																									
3																									
4																									
5																									
6																									
7	Raymond P. + Elizabeth A. Wines + Janice + Phyllis M. Ofar	Govt. Lot 1 less S. 250'				31	75		No	No	L	297 / 748	435 / 890		732 / 1638		244 / 763								
8	~~Fred Becker~~	S. 250' of Govt. Lot 1				28	20		No	No	L	187 / 187	264		451 / 187		148 / 62	54 / 54					148	163	244
9	Stephen + Helen Mary Bodeck	Govt. Lot 2							No	No	L	48 / 385	165		213 / 385		33 / 128	67 / 67					33	36	54
10									No	No	L	203	100		303		101						101	111	167
11	Paul J. Sr. + Loretta M. Bodeck	Gov't Lot 3				26	75		No	No	L	758 / 758	307 / 307		565 / 1065		189 / 189								
12	Alfred W. + L. Evelyn Lambke	" " 4				16	75		No	No	C	156 / 148	186		342 / 296		114 / 98	126 / 131					114	126	188
13									Yes	No	C	120	330	261-391 / 352-528	711 / 940		177 / 78						167	184	276
14																									
15																									
16	Lyle + Lillian Mc Names	Govt. Lot 6				44	75		Yes	No	C	578 / 1037	320	352-528	1470 / 1912	208 / 352	196 / 134						243	269	404
17									No	No	C	330	342	376-564			114								
18	Gladys J. Von Borgerrode	Govt. Lot 7				37	20		No	No	L	416 / 297	135	261	676 / 432		151	227					137	151	227
19	" " "								No	No	L	252 / 188	159		411 / 188		137 / 66								
20		REMAINDER				40			No	Agri	T	180			180		60						60	66	
						225	40					1510 / 4644	1029 / 3121		3446 / 8624	220 / 348	1106 / 858						1008	1106	1626

	SOLD FOR TAXES	VALUATIONS BY SCHOOL DISTRICTS AS EQUALIZED BY DEPARTMENT OF TAXATION: District No. ___ Rate ___ Mills	District No. ___ Rate ___ Mills	District No. 114 Rate ___ Mills	District No. 114 Rate ___ Mills	District No. ___ Rate ___ Mills	District No. ___ Rate ___ Mills	Tax Including State Homestead ___ Mills	State Tax on Non-Homestead 9.54 Mills	SPECIAL TAXES	SPECIAL TAXES	TOTAL TAXES	PAID	WHEN PAID Month Day Year	Number of Receipt	March Settlement 1963	June Settlement 1963	Penalty	November Settlement 1963	Penalty	Collections to First Monday in January 1964	Penalty	Delinquent on First Monday in January 1964	Total Delinquent Tax and Penalty	REMARKS
		Dollars	Dollars	Dollars	Dollars	Dollars	Dollars	$ cts.	$ cts.	$ cts.	$ cts.	$ cts.				$ cts.	$ cts.	$ cts.	$ cts.	$ cts.	$ cts.	$ cts.	$ cts.	$ cts.	
1																									
2																									
3																									
4																									
5																									
6																									
7			244					5904	238			6142	PAID IN FULL	MAY 24 1963	11924		6142								
8					54			14442	46			14488	PAID IN FULL	JAN 6 1964	21765						14.88	1.20			10442
9					167			4458	142			4600	PAID IN FULL	MAY 17 1963	11540		46.00								10239
10																									10443
11					188			5018	160			5178	PAID IN FULL	MAY 31 1963	11051		51.78								Paid Under Protest
12					H 145								PAID IN FULL	APR 2 1963	760		74.30								10444
13					131			7368	112			7430													10439
14																									
15																									
16					H 228								2 HALF PAID	OCT 23 1963	11943										
17					176			10784	150			10934	1 HALF PAID	MAY 3 1963	11135		54.67		54.67						22580
18					227			6060	194			6254	PAID IN FULL	MAY 17 1963	11539		62.54								12461
19				66				1596	56			1652	PAID IN FULL	MAY 17 1963			16.52								0
20																									
				310	H 373 / 943	W 75.00 / NR 351.30		42630 / 1316	1068			43648					36743		54.67		14.88				
							1626																		

Pinto Lake 2nd Addition | Pinto Lake Camp | Pinto Point | Shore | Point of Rock Shore | Rock Pitch Island | Pinto North Shore | Snodgrass Lake Addition

Assessment Roll and Tax List of Real Property in the Town of Porto Lake

Form SC MILLER-DAVIS CO., MINNEAPOLIS

* Indicate Type of Property: R-Residential, C-Commercial, I-Industrial, U-Utility, F-Farm, L-Lakeshore, T-Timber, M-Mineral

In Whose Name Assessed		Description of Property: Subdivision	Sec. or Lot	Town or Block	Rng.	Number of Acres of Land (Acres 100ths)	No.	School District	Indicated Homestead Yes or No	Agricultural Homestead Yes or No	Veterans Reer. Yes or No	* Indicated Type of Property	True and Full Valuations: Land Exclusive of Structures and Improvements (50% / 50%)	Buildings and Other Structures (50% / 50%)	Machinery Permanently Attached to Real Estate	Total True and Full Value	Assessed Valuations: Rural: Homestead Up to $4,000 20%	Rural: Over $4,000 and Non-Homestead 33⅓%	All Other: Timber Land Class 5a 20%	All Other: Homestead Up to $4,000 25%	All Other: Over $4,000 and Non-Homestead 40%	All Other: Machinery Permanently Attached to Real Estate 33⅓%	All Other: Seasonal and Recreational Cabins 33⅓%	Total Assessed Value	Total Assessed Value as Equalized by the Board of Review	Final Equalized Value	Remarks
						Acres							Dollars	Dollars	Dollars	Dollars	Dollars	Dollars	Dollars	Dollars	Dollars	Dollars	Dollars	Dollars	Dollars	Dollars	
Ernest + Pauline Siltman	1	NE¼ of NE¼	32	139	29	40	114	Yes	No	Yes	T		242			242	48										
Michael Smith	2	NW¼ of NE¼				40		No	No	Yes	T		69			69	14	23						44	48		10448
" "	3	SW¼ of NE¼				40		No	No	Yes	F		116			116		39						21	23		10391
Red River Lumber Co.	4	Govt Lot 2				33.25		Yes	Yes	Yes	F		105			105		35						35	39		"
	5												176	143		319	64									1548	1956 Real Tax pd.
													160	130		290	58							58	64		
Michael Smith	6	NE¼ of NW¼				40		No	No	Yes	T		99			99		33									
Arthur O. + Luella R. Anderson	7	Govt Lot 1 less 3.4 Acs. PLAT				21.30		Yes	Yes	Yes	T		90			90		30						30	33		10391
Michael Smith	8	SW¼ of NW¼				40		No	No	Yes	T		143	88		231	46							46	46		10447
Floyd + Violet Smith	9	SE¼ of NW¼				40		No	No	Yes	T		130	80		210	42							42	46		10391
	10												66			66		22						22	22		
													60			60		20						20	22		10446
Floyd + Violet Smith	11	NE¼ of SW¼				40		Yes	Yes	Yes	F		196	734		930	186										
" " "	12	NW¼ of SW¼				40		Yes	Yes	Yes	F		160	685		845	169							169	186		10448
	13	SW¼ of SW¼				40		Yes	Yes	Yes	F		165			165	33							30	33		"
" " "	14	SE¼ of SW¼				40		Yes	Yes	Yes	F		150			150	30										
	15												275			275	55							50	55		"
													250			250	50										
State of Minnesota	16	Govt Lot 3											374			374	75							68	75		"
													340			340	68										
Floyd Smith	17	NW¼ of SE¼				40		Yes	Yes	Yes	F		83			83	17										
" "	18	SW¼ of SE¼				40		Yes	Yes	Yes	T		75			75	15							15	17		
													110			110	22										
State of Minnesota	19	Govt Lot 4 less S. 16 Rds. of E. 40 Rds.											100			100	20							20	22		10446
Gertie Whitted	20	S. 16 Rds. of E. 40 Rds. of Govt Lot 4				2		Yes	No	Yes	R		44	300		344	74										
													40	185		225	45							45	50	74	"
						636.55							2059	1430		3489	664	106						670			
													2365	1189		3554	676	117									
													2287	1291		3578	676	117						739	768		

A NA

	Sold for Taxes	Valuations by School Districts as Equalized by Department of Taxation: District No. Rate Mills	District No. Rate Mills	District No. Rate Mills	District No. Rate Mills	District No. Rate Mills	Tax including State Homestead Mills	State Tax on Non-Homestead 6.5 Mills	Special Taxes	Special Taxes	Total Taxes	Paid	When Paid (Month Day Year)	Number of Receipt	March Settlement 1963	June Settlement 1963	Penalty	November Settlement 1963	Penalty	Collections to First Monday in January 1964	Penalty	Delinquent on First Monday in January 1964	Total Delinquent Tax and Penalty	Remarks
		Dollars	Dollars	Dollars	Dollars	Dollars	$ cts.	$ cts.	$ cts.	$ cts.	$ cts.				$ cts.	$ cts.	$ cts.	$ cts.	$ cts.	$ cts.	$ cts.	$ cts.	$ cts.	
1				H 48			1162				1162	1 PAID IN FULL	APR 16 1963	480		11 62								
2				23			556	20			576	2 PAID IN FULL	APR 1 1963	7392		5 76								
3				39			944	34			978	3 PAID IN FULL	APR 1 1963			9 78								
4	FOLD FOR TAXES			H 64			1548				1548											1548		
5																								
6				33			798	28			826	6 PAID IN FULL	APR 1 1963	7392		8 26								
7				H 46			1112				1112	7 PAID IN FULL	MAY 1 1963	7943		11 12								
8				22			532	18			550	8 PAID IN FULL	APR 1 1963	7392		5 50								
9				H 26			630				630	9 2nd HALF PAID SEP 17 1963 1st HALF PAID MAY 31 1963				3 15		3 15					
10												10												
11				H 186			4500				4500	11 2nd HALF PAID SEP 17 1963 1st HALF PAID MAY 31 1963				22 50		22 50					
12				H 33			798				798	12 2nd HALF PAID SEP 17 1963 1st HALF PAID MAY 31 1963		183394		3 99		3 99					
13				H 55			1330				1330	13 2nd HALF PAID SEP 17 1963 1st HALF PAID MAY 31 1963		183392		6 65		6 65					
14				H 75			1814				1814	14 2nd HALF PAID SEP 17 1963 1st HALF PAID MAY 31 1963				9 07		9 07					
15												15												
16												16												
17				H 17			412				412	17 2nd HALF PAID SEP 17 1963 1st HALF PAID MAY 31 1963		183392		2 06		2 06					
18				H 22			532				532	18 2nd HALF PAID SEP 17 1963 1st HALF PAID MAY 31 1963				2 66		2 66					
19												19												
20			H 74				1976				1976	20										1976		
		H 672	H 74			2	16008																	
		117					1976	100			18744					102 12		500 4				3504		
		789				763	18644																	

Assessment Roll and Tax List of Real Property in the Town of Porto Lake

Form 5C MILLER-DAVIS CO., MINNEAPOLIS

* Indicate Type of Property: R-Residential, C-Commercial, I-Industrial, U-Utility, F-Farm, L-Lakeshore, T-Timber, M-Mineral

	In Whose Name Assessed		Subdivision	Sec. or Lot	Town or Block	Rng.	Number of Acres of Land (Acres / 100ths)	No. School District	Indicate Homestead Yes or No	Agricultural Homestead Yes or No	Indicate Type of Property*	True and Full Valuations: Land Exclusive of Structures and Improvements	Buildings and Other Structures	Machinery Permanently Attached to Real Estate	Total True and Full Value	Assessed Valuations: Homestead Up to $4,000 20%	Rural: Over $4,000 and Non-Homestead 33⅓%	All Other: Timber Land Class 3a 20%	All Other: Homestead Up to $4,000 25%	All Other: Over $4,000 and Non-Homestead 40%	All Other: Machinery Permanently Attached to Real Estate 33⅓%	All Other: Seasonal and Recreational Cabins 33⅓%	Total Assessed Value	Total Assessed Value Raised by the Board of Review	Final Equalized Value
												Dollars	Dollars	Dollars	Dollars	Dollars	Dollars	Dollars	Dollars	Dollars	Dollars	Dollars	Dollars	Dollars	Dollars
1	Forrest W. Metzroth	1	Govt Lot 1	33	139	29	38	114	No	No	L'	377 / 416	542 / 328		919 / 744		357 / 236						236	257	389
2																									
3	Joyce C. Haugen, et al	3	Govt Lot 2 less 520'x 870' in NW Cor				36.3		No	No	C'	445 / 350	1297 / 788		1742 / 1138		474 / 360						360	396	594
4	" " "		SE¼ of NE¼				40		No	No	F	300 / 221	780 / 346		1080 / 567		205						205		
5	Donald J. Lindquist, et al	5	E. 80 of W. 870 of N. 500 of Govt Lot 2				9.1		No	No	L'	60 / 45	198 / 429		258 / 474		18.7 / 174	261					187	205	
6	A. A. Boehm Ernest Eustant	6	Govt Lot 3 less 2 ACS x 13.43 PLATTED				33.77		No	No	L'	450 / 150	248 / 100		698 / 250		158 / 58	43					158	174	261
7	Ernest + Pauline Siltman	7	NW¼ of NW¼				40		No	No	F	165 / 150	358 / 325		523 / 475	195 / 95							50	55	83
8	" " "	8	Govt Lot 4				19.10		No	No	F	78 / 70			78 / 70	15							15	15	
9	H. Lauritz Hansen	9	2 ACS of Govt Lot 3 DESCRIBED AS: IN IN WIDTH x 2 ACS IN length, E. NW. of Gov Lot 3				2		No	No	L'	94 / 85	148 / 366		242 / 451	14	193 / 117						117	129	193
10																									
11	State of Minnesota	11	Govt Lot 5																						
12																									
13	Hilda R. Rozaaen	13	Govt Lot 6 less W. 233'				29.50		Yes	No	L'	182 / 165	233 / 120		415 / 285	57							57	63	94
14	Leslie + Esther Shepard	14	SE¼ of SW¼				40		Yes	Yes	F	176 / 160	322 / 162		498 / 322	72							72	80	
15	Manford J. + Alvida B. Keitan	15	E. 180' of W. 160' of N. 500' of Govt Lot 2				9.1		Yes	No	L'	44 / 40	396 / 240		440 / 280	56		93					56	62	93
16	Leslie + Esther Shepard	16	NE¼ of SE¼				40		Yes	Yes	F	176 / 160			176 / 160	32							32	35	
17	" " "	17	NW¼ of SE¼				40		Yes	Yes	F	176 / 160			176 / 160	32							32	35	
18	" " "	18	SW¼ of SE¼				40		Yes	Yes	F	935 / 853	598 / 525		1533 / 1378	171 / 153							105	171	
19	" " "	19	SE¼ of SE¼				40		Yes	Yes	F	286 / 260			286 / 260	57 / 52							52	57	
20																									
	(CON'T NEXT PAGE)						439.82					5876 / 5335	3673 / 3334		9549 / 8669	585	1492 / 1355					1673	1841	2205 / 2410

Cass County, Minnesota, for Taxes for the Year 1962.

	Sold for Taxes	Valuations by School Districts as Equalized by Department of Taxation: District No. / Rate Mills	District No. / Rate Mills	District No. / Rate Mills	District No. / Rate Mills	District No. / Rate Mills	Tax Including State Homestead	State Tax on Non-Homestead 95.4 Mills	Special Taxes	Special Taxes	Total Taxes	Paid	When Paid (Month Day Year)	Number of Receipt	March Settlement 1963	June Settlement 1963	Penalty	November Settlement 1963	Penalty	Collections to First Monday in January 1964	Penalty	Delinquent on First Monday in January 1964	Penalty	Total Delinquent Tax and Penalty	Remarks
		Dollars	Dollars	Dollars	Dollars	Dollars	$ cts.	$ cts.	$ cts.	$ cts.	$ cts.				$ cts.	$ cts.	$ cts.	$ cts.	$ cts.	$ cts.	$ cts.	$ cts.	$ cts.	$ cts.	
1			389				94.12	3.32			97.44	1 PAID IN FULL	MAY 17 1963	12541		97.44									Paid Under Protest
2																									
3				594			158.56	5.08			163.64	2nd HALF PAID / 1st HALF PAID	OCT 31 1962 / MAY 28 1963	20674		81.82		16.36						
4			205				49.60	1.76			51.36	2nd HALF PAID / 1st HALF PAID	OCT 31 1962 / MAY 28 1963	20771		10.750								
5				261			69.68	2.22			71.90	2nd HALF PAID / 1st HALF PAID	SEP 4 1963 / MAY 8 1963	12197 / 12331		35.95		35.95						
6				83			22.16	.70			22.86	6 PAID IN FULL	APR 18 1963	7808		22.86									
7		H 105					25.40				25.40	7 PAID IN FULL	APR 16 1963	6480		25.40									
8		H 15					3.62				3.62	8 PAID IN FULL	APR 16 1963	6480		3.62									
9				193			51.52	1.64			53.16	9 PAID IN FULL	MAY 1 1963	5212		53.16									
10												10													
11												11													
12												12													
13				H 14			25.10				25.10	13 PAID IN FULL	MAY 31 1963	10185		25.10									
14			H 80				19.36				19.36	1st HALF PAID / 2nd HALF PAID	/ OCT 31 1963	12287 / 20675		9.68		9.68							
15				H 93			24.82				24.82	15 PAID IN FULL	APR 15 1963	6436		24.82									
16		H 35					8.46				8.46	1st HALF PAID / 2nd HALF PAID	/ OCT 31 1963			4.23		4.23							
17		H 35					8.46				8.46	1st HALF PAID / 2nd HALF PAID	/ OCT 31 1963	12287		4.23		4.23							
18		H 171					41.38				41.38	1st HALF PAID / 2nd HALF PAID	/ OCT 31 1963	20675		20.69		20.69							
19		H 57					13.80				13.80	1st HALF PAID / 2nd HALF PAID	/ OCT 31 1963			6.90		6.90							
20												20													
		H 498	H 189		U	104.20																			
		594	113		M	25.84	1.47				63.06					441.58		189.18							
		1092	1318	=2410		61.00T																			

Assessment Roll and Tax List of Real Property in the Town of Ponto Lake

Form 5C MILLER-DAVIS CO., MINNEAPOLIS

* Indicate Type of Property: R-Residential, C-Commercial, I-Industrial, U-Utility, F-Farm, L-Lakeshore, T-Timber, M-Mineral

In Whose Name Assessed	Description of Property: Subdivision	Sec. or Lot	Town or Block	Rng.	Number of Acres of Land (Acres / 100ths)	No. School District	Indicate Homestead Yes or No	Agr. or Non-Agr. Rec. Yes or No	* Indicate Type Property	Land Exclusive of Structures and Improvements (+50% True and Full Valuations)	Buildings and Other Structures (+50%)	Machinery Permanently Attached to Real Estate	Total True and Full Value	Rural Assessed Valuations: Homestead Up to $6,000 20%	Rural: Over $6,000 and Non-Homestead 33⅓%	Timber Land Class 3a 20%	All Other Assessed Valuations: Homestead Up to $4,000 25%	All Other: Over $4,000 and Non-Homestead 40%	All Other: Machinery Permanently Attached to Real Estate 33⅓%	All Other: Seasonal and Recreational Cabins 33⅓%	Total Assessed Value	Total Assessed Value as Equalized by the Board of Review	Final Equalized Value	Remarks
										Dollars	Dollars	Dollars	Dollars	Dollars	Dollars	Dollars	Dollars	Dollars	Dollars	Dollars	Dollars	Dollars	Dollars	
Nicolas + Evelyn Multz	1 E. 100' of W. 410' of N. 500' of Gov. Lot 2	33	139	29	1.15	114	No	No	L	69 (138)	30 (60)		99 (198)		33 (66)						20	22	33	10454
Arthur J. + Sarah Harris	2 E. 150' of W. 300' of N. 500' of " " 2				1.73		No	No	L	72 (144)	18 (36)		90 (180)		142 (284)						86	95	142	10455
Marcella Tracy	3 W. 50' of N. 500' of " " 2				.91		No	No	L	50 (100)	28 (56)		78 (156)		139 (278)						126	139	208	
William + Mrs. William Christensen	4 E. 100' of W. 610' of W. 500' of " " 2				1.15		Yes	No	L	65 (130)	49 (98)		114 (228)	117 (234)	156 (312)						71	78	118	10456
Frank L. + Mina M. Harrington	5 E. 100' of W. 210' of N. 500' of " " 2				1.15		No	No	L	60 (120)	37 (74)		97 (194)	71 (142)	138 (276)						84	92	138	10457
Henry + Edna Zika	6 E. 100' of W. 510' of N. 500' of " " 2						No	No	L	70 (140)	114 (228)		184 (368)		224 (448)						123	135	203	10458
Stanley O. + Marian E. Werner	7 E. 50' of W. 190' of N. 500' of " " 2				.91		No	No	L	53 (106)	66 (132)		119 (238)		177 (354)						107	118	177	
	8																							
W. H. Strong	9 W. 235' of Gov. Lot 6 less S. 400'				1.25		No	Yes	T	36 (72)	33 (66)		69 (138)		12 (24)						11	12		
Earl + Vivenne Stockton	10 S. 400' of W. 235' of Gov. Lot 6				1.25		No	Yes	T	36 (72)	33 (66)		69 (138)		12 (24)						11	12		10460
	11																							10461
	12																							
	13																							
	14																							
	15																							
	16																							
	17																							
	18																							
	19																							
	20																							
					9.50					490 (980)	1529 (3058)		2019 (4038)	71 (142)	582 (1164)						429			
										540 (1080)	1326 (2652)		1866 (3732)	118 (236)	925 (1850)							708	1043	
										775	2541		3366											

A NA

Sold for Taxes	Valuations by School Districts as Equalized by Department of Taxation: District No. ___ Rate ___ Mills	District No. ___ Rate ___ Mills	District No. 114 Rate ___ Mills	District No. 114 Rate ___ Mills	District No. ___ Rate ___ Mills	District No. ___ Rate ___ Mills	Tax Including State Homestead ___ Mills	State Tax on Non-Homestead 8.24 Mills	Special Taxes	Special Taxes	Total Taxes		Paid	When Paid (Month Day Year)	Number of Receipt	March Settlement 1963	June Settlement 1963	Penalty	November Settlement 1963	Penalty	Collections to First Monday in January 1964	Penalty	Delinquent on First Monday in January 1964	Penalty	Total Delinquent Tax and Penalty	Remarks
	Dollars	Dollars	Dollars	Dollars	Dollars	Dollars	$ cts.	$ cts.	$ cts.	$ cts.	$ cts.					$ cts.	$ cts.	$ cts.	$ cts.	$ cts.	$ cts.	$ cts.	$ cts.	$ cts.	$ cts.	
1				33			8.80	.28			9.08	1	PAID IN FULL	APR 19 1963	9839		9.08									
2				142			37.90	1.22			39.12	2	PAID IN FULL	APR 15 1963	9435		39.12									
3 SOLD FOR TAXES				208			55.52	1.78			57.30	3	2nd HALF PAID / 1st HALF PAID	OCT 31 1963 / MAY 31 1963	23438 / 11117		28.65		28.65						22527	
4			H 118				31.50				31.50	4	PAID IN FULL	MAY 22 1963	9639		31.50									10456
5				138			36.84	1.18			38.02	5	PAID IN FULL	APR 22 1963	9924		38.02									10457
6				203			54.18	1.74			55.92	6	PAID IN FULL	APR 18 1963	16600		55.92									10458
7				177			47.24	1.52			48.76	7	2nd HALF PAID / 1st HALF PAID	OCT 15 1963 / MAY 31 1963	23645 / 11213		24.38		24.38						32525	
8												8														
9		12					2.90	.10			3.00	9	PAID IN FULL	MAY 9 1963	9241		3.00									10460
10		12					2.90	.10			3.00	10	PAID IN FULL	APR 16 1963	10481		3.00									10461
11												11														
12												12														
13												13														
14												14														
15												15														
16												16														
17												17														
18												18														
19												19														
20												20														
		24	H 118 921 1019		W 580 TW 271 98 271 78			792			285 70						232 67		53 03							

Assessment Roll and Tax List of Real Property in the Town of Pinto Lake

Form 5C MILLER-DAVIS CO., MINNEAPOLIS

* Indicate Type of Property: R-Residential, C-Commercial, I-Industrial, U-Utility, F-Farm, L-Lakeshore, T-Timber, M-Mineral

In Whose Name Assessed		Description of Property: Subdivision	Sec. or Lot	Town or Rng.	Block	Number of Acres of Land: Acres	100ths	No.	School District	Indicate Homestead Yes or No	Agr. or Seas. Rec. Yes or No	* Indicate Type of Property	Assessed Valuations (Rural and Full Valuations): Land Exclusive of Structures and Improvements (Dollars)	Buildings and Other Structures (Dollars)	Machinery Permanently Attached to Real Estate (Dollars)	Total True and Full Value (Dollars)	Rural: Homestead Up to $4,000 20% (Dollars)	Rural: Over $4,000 and Non-Homestead 33⅓% (Dollars)	All Other: Timber Land Class 3e 20% (Dollars)	All Other: Homestead Up to $4,000 25% (Dollars)	All Other: Over $4,000 and Non-Homestead 40% (Dollars)	All Other: Machinery Permanently Attached to Real Estate 33⅓% (Dollars)	All Other: Seasonal and Recreational Cabins 33⅓% (Dollars)	Total Assessed Value (Dollars)	Total Assessed Value as Equalized by the Board of Review (Dollars)	Final Equalized Value (Dollars)
James H. + Sylvia B. Fullerton	1	NE¼ of NE¼	34	139	29	40		114	Pinto Lake	No	Yes	T	174			174		34						35	34	58
" " "	2	NW¼ of NE¼				40				No	Yes	R	229	98		327		67						67	76	114
Clayton E. + Ada O. Peterson	3	SW¼ of NE¼				40				No	Yes	T	178			178		34						34	59	
" " "	4	SE¼ of NE¼				40				No	Yes	T	155			155		52						52	52	
	5												141			141		47						47		
Daniel M. + Angeline M. Doolittle	6	NE¼ of NW¼				40				No	No	L	75			75		25						25	17	25
Matt L. + Lucille Novotny	7	NW¼ of NW¼				40				Yes	No	C	45			45		15						15		
Francis H. + Jacob Lee Yoder	8	SW¼ of NW¼				40				No	Yes	T	275	443	409	1127	225							136	150	225
" " "	9	SE¼ of NW¼ less N. 100'				34.97				No	No	C	230	430	704	1364	136							53	59	
William E. + Flora B. Anderson	10	N. 100' of SE¼ of NW¼				3.03				No	No	L	178			178		59						59		
" " "	11	NE¼ of SW¼				40				Yes	No	R	165	214	304	683		228						142	156	235
" " "	12	NW¼ of SW¼				40				Yes	No	R	173	34	376	582		142						142		
State of Minnesota	13	SW¼ of SW¼											23			23	34	8						8		
State of Minnesota	14	Govt Lot 3											21			21		7						7	8	12
	15												193	289		482	289									
Clayton E. + Ada O. Peterson	16	Govt Lot 1				15.20				No	Yes	T	53	23		76		25						25		
Red River Lumber Co.	17	Govt Lot 2				25.30				No	Yes	T	48	21		69		23						23	25	38
	18												238			238		79						79		
	19												216			216		72						72	79	130
	20																									
						440.60							1779	1025		2804	560	593						282		
													1959	1468		3427	296	1570								
													8337	1680		9217	413	918							246	1181

Sold for Taxes	Valuations by School Districts as Equalized by Department of Taxation: District No. Rate Mills	District No. Rate Mills	District No. Rate Mills	District No. Rate Mills	District No. Rate Mills	Tax Including State Homestead	State Tax on Non-Homestead	Special Taxes	Special Taxes	Total Taxes	Paid	When Paid	Number of Receipt	March Settlement 1963	June Settlement 1963	Penalty	November Settlement 1963	Penalty	Collections to First Monday in January 1964	Penalty	Delinquent on First Monday in January 1964	Total Delinquent Tax and Penalty	Remarks
	Dollars	Dollars	Dollars	Dollars	Dollars	$ cts.	$ cts.	$ cts.	$ cts.	$ cts.		Month Day Year		$ cts.	$ cts.	$ cts.	$ cts.	$ cts.	$ cts.	$ cts.	$ cts.	$ cts.	
1			58			14.04	50			14.54	Balance Paid	SEP 5 1963			22.00		21.10						10.66
											Part Paid		7218										
2			114			27.58	48			28.56	Balance Paid	SEP 5 1963											
											Part Paid		7217										
3			59			14.28	50			14.78	PAID IN FULL	MAY 22 1963	7632		14.78								12.36
4			52			12.58	44			13.02	PAID IN FULL	MAY 22 1963			13.02								"
5																							
6		25				6.68	22			6.90	1/2 HALF PAID	MAY 13 1963	8862		3.45		3.45						22.52
											2/2 HALF PAID	OCT 1 1963	15661										
7		H 225				60.06				60.06	PAID IN FULL	MAY 1 1963	8321		60.06								10.465
8	59					14.28	50			14.78	PAID IN FULL	FEB 7 1963		14.78									10.462
9		235				62.74	200			64.74	PAID IN FULL	FEB 7 1963	1596										
10		12				3.20	10			3.30	1/2 HALF PAID	OCT 2 2 1963		64.74									"
											2/2 HALF PAID	OCT 2 2 1963	18454										
11		H 58				15.48				15.48	1/2 HALF PAID	MAY 3 1 1963											22.29
											2/2 HALF PAID	OCT 2 3 1963	11139										
12		H 130				34.70				34.70	1/2 HALF PAID	MAY 3 1 1963			26.74		26.74						
13																							
14																							
15																							
16			25			6.04	22			6.26	PAID IN FULL	MAY 22 1963	7632		6.26								10.236
17			79			14.12	68			14.80	PAID IN FULL	MAY 29 1963	7846		14.80								10.467
18																							
19																							
20																							
			446	H 413		a 107.42																	
				172		NL 182.86	614			296.92				79.52	166.11		51.29						
				685	1131	290.98																	

Assessment Roll and Tax List of Real Property in the Town of Pinto Lake

Form 5C MILLER-DAVIS CO., MINNEAPOLIS

* Indicate Type of Property: R-Residential, C-Commercial, I-Industrial, U-Utility, F-Farm, L-Lakeshore, T-Timber, M-Mineral

		DESCRIPTION OF PROPERTY							TRUE AND FULL VALUATIONS				ASSESSED VALUATIONS									
													RURAL		ALL OTHER							
IN WHOSE NAME ASSESSED		SUBDIVISION	Sec. or Lot	Town or Block	Rng.	Number of Acres of Land (Acres 100ths)	No. School District	Indi-cate Home-stead Yes or No	Agri. Real Prop. Yes or No	* Indi-cate Type of Pro-perty	LAND Exclusive of Structures and Improvements	BUILDINGS and Other Structures	MACHINERY Permanently Attached to Real Estate	TOTAL True and Full Value	Homestead Up to $4,000 20%	Over $4,000 and Non-Homestead 33⅓%	Timber Land Class 3e 20%	Homestead Up to $4,000 25%	Over $4,000 and Non-Homestead 40%	MACHINERY Permanently Attached to Real Estate 33⅓%	Seasonal and Recreational Cabins 33⅓%	TOTAL ASSESSED VALUE	Total Assessed Value as Equalized by the Board of Review	FINAL EQUALIZED VALUE
											Dollars	Dollars	Dollars	Dollars	Dollars	Dollars	Dollars	Dollars	Dollars	Dollars	Dollars	Dollars	Dollars	Dollars
State of Minnesota	1	N E ¼ of N E ¼	25	139	29		114																	
State of Minnesota	2	N W ¼ of N E ¼																						
State of Minnesota	3	S W ¼ of N E ¼																						
State of Minnesota	4	S E ¼ of N E ¼																						
	5																							
State of Minnesota	6	N E ¼ of N W ¼																						
State of Minnesota	7	N W ¼ of N W ¼																						
State of Minnesota	8	S W ¼ of N W ¼																						
State of Minnesota	9	S E ¼ of N W ¼																						
	10																							
State of Minnesota	11	N E ¼ of S W ¼																						
State of Minnesota	12	N W ¼ of S W ¼																						
State of Minnesota	13	S W ¼ of S W ¼																						
State of Minnesota	14	S E ¼ of S W ¼																						
	15																							
State of Minnesota	16	N E ¼ of S E ¼																						
State of Minnesota	17	N W ¼ of S E ¼																						
State of Minnesota	18	S W ¼ of S E ¼																						
State of Minnesota	19	S E ¼ of S E ¼																						
	20																							

	SOLD FOR TAXES	VALUATIONS BY SCHOOL DISTRICTS AS EQUALIZED BY DEPARTMENT OF TAXATION						Tax including State Homestead	State Tax on Non-Homestead	SPECIAL TAXES	SPECIAL TAXES	TOTAL TAXES		PAID	WHEN PAID			Number of Receipt	March Settlement 1963	June Settlement 1963	Penalty	November Settlement 1963	Penalty	Collections to First Monday in January 1964	Penalty	Delinquent on First Monday in January 1964	Total Delinquent Tax and Penalty	REMARKS
		District No.____ Rate____ ____ Mills	District No.____ Rate____ ____ Mills	District No.____ Rate____ ____ Mills	District No.____ Rate____ ____ Mills	District No.____ Rate____ ____ Mills	District No.____ Rate____ ____ Mills	____ Mills	____ Mills						Month	Day	Year										
	Dollars	Dollars	Dollars	Dollars	Dollars	Dollars	Dollars	$ cts.	$ cts.	$ cts.	$ cts.	$ cts.							$ cts.	$ cts.	$ cts.	$ cts.	$ cts.	$ cts.	$ cts.	$ cts.	$ cts.	
1														1														
2														2														
3														3														
4														4														
5														5														
6														6														
7														7														
8														8														
9														9														
10														10														
11														11														
12														12														
13														13														
14														14														
15														15														
16														16														
17														17														
18														18														
19														19														
20														20														

Assessment Roll and Tax List of Real Property in the Town of Ponto Lake, Cass County, Minnesota, for Taxes for the Year 1962.

Form 5C MILLER-DAVIS CO., MINNEAPOLIS

* Indicate Type of Property: R-Residential, C-Commercial, I-Industrial, U-Utility, F-Farm, L-Lakeshore, T-Timber, M-Mineral

	IN WHOSE NAME ASSESSED		DESCRIPTION OF PROPERTY: SUBDIVISION	Sec. or Lot	Town or Block	Rng.	Number of Acres of Land (Acres 100ths)	No. School District	Indi-vidual Home-stead Yes or No	Agri. or Resc. Yes or No	* Indi-cate Type of Pro-perty	TRUE AND FULL VALUATIONS: LAND (1990 + 1090)	BUILDINGS and Other Structures (Dollars)	MACHINERY Permanently Attached to Real Estate (Dollars)	TOTAL True and Full Value (Dollars)	ASSESSED VALUATIONS: RURAL: Homestead Up to $4,000 20% (Dollars)	RURAL: Over $4,000 and Non-Homestead 33⅓% (Dollars)	ALL OTHER: Timber Land Class 3e 20% (Dollars)	ALL OTHER: Homestead Up to $4,000 25% (Dollars)	ALL OTHER: Over $4,000 and Non-Homestead 40% (Dollars)	ALL OTHER: Machinery Permanently Attached to Real Estate 33⅓% (Dollars)	ALL OTHER: Seasonal and Recreational Cabins 33⅓% (Dollars)	TOTAL ASSESSED VALUE (Dollars)	Total Assessed Value as Equalized by the Board of Review (Dollars)	FINAL EQUALIZED VALUE (Dollars)
	State of Minnesota	1	NE¼ of NE¼	36	139	29		114																	
	State of Minnesota	2	NW¼ of NE¼																						
	State of Minnesota	3	SW¼ of NE¼																						
	State of Minnesota	4	SE¼ of NE¼																						
		5																							
	State of Minnesota	6	NE¼ of NW¼																						
	State of Minnesota	7	NW¼ of NW¼																						
	State of Minnesota	8	SW¼ of NW¼																						
	State of Minnesota	9	SE¼ of NW¼																						
		10																							
	State of Minnesota	11	NE¼ of SW¼																						
	State of Minnesota	12	NW¼ of SW¼																						
	State of Minnesota	13	Govt Lot 1																						
	Harry + Hilda Burk	14	SE¼ of SW¼				40		Yes	Yes	T	198 / 180			198 / 180	40 / 36							40 / 36		
		15																							
	Jerome Eibes	16	NE¼ of SE¼						Yes	Yes	F	248 / 225	121 / 110		369 / 335	74 / 67							74 / 67		
	State of Minnesota	17	NW¼ of SE¼																						
	Harry + Hilda Burk	18	SW¼ of SE¼				40		Yes	Yes	T	198 / 180	462 / 420		660 / 600	132 / 120							132 / 120		
	" " "	19	SE¼ of SE¼				40		Yes	Yes	F	198 / 180			198 / 180	40 / 36							40 / 36		
		20																							
							120					765 / 695	583 / 530		1348 / 1225	259 / 235							259 / 235		
												842	583		1425	286							286		

	SOLD FOR TAXES	VALUATIONS BY SCHOOL DISTRICTS AS EQUALIZED BY DEPARTMENT OF TAXATION: District No. ___ Rate ___ Mills	District No. ___ Rate ___ Mills	District No. 11 Rate ___ Mills	District No. ___ Rate ___ Mills	District No. ___ Rate ___ Mills	District No. ___ Rate ___ Mills	Tax including State Homestead ___ Mills	State Tax on Non-Homestead ___ Mills	SPECIAL TAXES	SPECIAL TAXES	TOTAL TAXES		PAID	WHEN PAID (Month Day Year)	Number of Receipt	March Settlement 1963	June Settlement 1963	Penalty	November Settlement 1963	Penalty	Collections to First Monday in January 1964	Penalty	Delinquent on First Monday in January 1964	Total Delinquent Tax and Penalty	REMARKS
		Dollars	Dollars	Dollars	Dollars	Dollars	Dollars	$ cts.	$ cts.	$ cts.	$ cts.	$ cts.					$ cts.	$ cts.	$ cts.	$ cts.	$ cts.	$ cts.	$ cts.	$ cts.	$ cts.	
1													1													
2													2													
3													3													
4													4													
5													5													
6													6													
7													7													
8													8													
9													9													
10													10													
11													11													
12													12													
13													13													
14	SOLD FOR TAXES		11.46					9.68				9.68	14											9.68		19.942
15													15													
16			11.74					17.90				17.90	16	PAID IN ...	MAY 31 1963	10017		17.90								18.429
17													17													
18	SOLD FOR TAXES		11.32					31.94				31.94	18											31.94		19.942
19	SOLD FOR TAXES		11.40					9.68				9.68	19											9.68		"
20			11.286				U	69.20	-			69.20	20					17.90						57.90		

Assessment Roll and Tax List of Real Property in the Town of Ponto Lake

Form 5C MILLER-DAVIS CO., MINNEAPOLIS

* Indicate Type of Property: R-Residential, C-Commercial, I-Industrial, U-Utility, F-Farm, L-Lakeshore, T-Timber, M-Mineral

	IN WHOSE NAME ASSESSED	DESCRIPTION OF PROPERTY: SUBDIVISION	Sec. or Lot	Town or Block	Rng.	Number of Acres of Land: Acres	100ths	No. School District	Individuals Homestead Yes or No	Agri. or Resc. Yes or No	* Indicate Type of Property	TRUE AND FULL VALUATIONS: LAND Exclusive of Structures and Improvements	BUILDINGS and Other Structures	MACHINERY Permanently Attached to Real Estate	TOTAL True and Full Value	ASSESSED VALUATIONS: RURAL: Homestead Up to $4,000 20%	RURAL: Over $4,000 and Non-Homestead 33⅓%	ALL OTHER: Timber Land Class 3e 20%	ALL OTHER: Homestead Up to $4,000 25%	ALL OTHER: Over $4,000 and Non-Homestead 40%	ALL OTHER: Permanently Attached to Real Estate 33⅓%	ALL OTHER: Seasonal and Recreational Cabins 33⅓%	TOTAL ASSESSED VALUE	Total Assessed Value as Equalized by the Board of Review	FINAL EQUALIZED VALUE
												Dollars	Dollars	Dollars	Dollars	Dollars	Dollars	Dollars	Dollars	Dollars	Dollars	Dollars	Dollars	Dollars	Dollars
1								114																	
2																									
3																									
4																									
5																									
6																									
7																									
8																									
9																									
10																									
11																									
12																									
13																									
14																									
15																									
16																									
17																									
18																									
19																									
20																									

Cass County, Minnesota, for Taxes for the Year 1962.

	SOLD FOR TAXES	VALUATIONS BY SCHOOL DISTRICTS AS EQUALIZED BY DEPARTMENT OF TAXATION: District No.___ Rate___ ___ Mills	District No.___ Rate___ ___ Mills	District No.___ Rate___ ___ Mills	District No.___ Rate___ ___ Mills	District No.___ Rate___ ___ Mills	District No.___ Rate___ ___ Mills	Tax including State Homestead ___ Mills	State Tax on Non-Homestead ___ Mills	SPECIAL TAXES	SPECIAL TAXES	TOTAL TAXES		PAID	WHEN PAID	Number of Receipt	March Settlement 1963	June Settlement 1963	Penalty	November Settlement 1963	Penalty	Collections to First Monday in January 1964	Penalty	Delinquent on First Monday in January 1964	Total Delinquent Tax and Penalty	REMARKS
		Dollars	Dollars	Dollars	Dollars	Dollars	Dollars	$ cts.	$ cts.	$ cts.	$ cts.	$ cts.			Month Day Year		$ cts.	$ cts.	$ cts.	$ cts.	$ cts.	$ cts.	$ cts.	$ cts.	$ cts.	$ cts.	
1													1															
2													2															
3													3															
4													4															
5													5															
6													6															
7													7															
8													8															
9													9															
10													10															
11													11															
12													12															
13													13															
14													14															
15													15															
16													16															
17													17															
18													18															
19													19															
20													20															

Bordeaux Zim-Lakeshore Camp Ellsinche
Kalmo Camp
Ponto Point
Shore
Pine Point Resort Store
Ada Pine Inlandia
Ponto North Shore
Snodgrass Lake Middleton

Assessment Roll and Tax List of Real Property in the Town of Pente Lake

MILLER-DAVIS CO., MINNEAPOLIS

* Indicate Type of Property: R-Residential, C-Commercial, I-Industrial, U-Utility, F-Farm, L-Lakeshore, T-Timber, M-Mineral

	IN WHOSE NAME ASSESSED	DESCRIPTION OF PROPERTY: SUBDIVISION	Sec. or Lot	Town or Block	Rng.	Number of Acres of Land (Acres / 100ths)	No.	School District	Indicate Homestead Yes or No	Agri. Homestead Yes or No	Berr. Yes or No	Indicate Type of Property*	TRUE AND FULL VALUATIONS: LAND Exclusive of Structures and Improvements	BUILDINGS and Other Structures	MACHINERY Permanently Attached to Real Estate	TOTAL True and Full Value	ASSESSED VALUATIONS: RURAL: Homestead Up to $4,000	RURAL: Over $4,000 and Non-Homestead 33⅓%	ALL OTHER: Timber Land Class 3e 20%	ALL OTHER: Homestead Up to $4,000 22%	ALL OTHER: Over $4,000 and Non-Homestead 40%	ALL OTHER: MACHINERY Permanently Attached to Real Estate 33⅓%	ALL OTHER: Seasonal and Recreational Cabins 33⅓%	TOTAL ASSESSED VALUE	Total Assessed Value as Equalized by the Board of Review	FINAL EQUALIZED VALUE
		Camp Blanche																								
		All of Govt Lot 5 - Sec. 31-139-29											+50% Dollars	170 +70% Dollars	Dollars	Dollars	Dollars	Dollars	Dollars	Dollars	Dollars	Dollars	Dollars	Dollars	Dollars	Dollars
1	Blanche Almendinger					1 less S. 600'	114	Pe	Pe	Pe		L	22			22					39					
2	Laurence Diener	S. 175' of Blk. 1						Pe	Pe	Pe		R	60 38	155 183		60 1+1				53	24			24	26	39
3	Laurence, Grace + Calvin Doty	N. 200' of S. 600' of Blk. 1						Pe	Pe	Pe		SR	34	74		108				32			10a 28	32	35	53
4	Otto W. + Kate Abel	S. 375' of Blk. 1 less S. 175'						Pe	Pe	Pe		U	72 65	133 121		205 186				10 9			62	62	68	102
5								Pe	Pe	Pe		T	40 36			36								9	10	
6																										
7																										
8																										
9																										
10																										
11	Spurgeon H. + Ina Babb Life int. Harry A. + Myrtle Shultz Life int.	W½ of lot. St. lying adjacent to Lot 9						Pe	Pe	Pe		L	6 9			6 9					3 2					
12	Otto W. + Kate Abel	W½ of lot. St. lying adjacent to Lot 8 + E½ of lot. St. adjacent to S. 313' of Blk. 1						Pe	Pe	Pe		L	22 20 33			33 20				9 5	2			2 5	3 6	4 9
13																										
14	Blanche M. Almendinger	Bal. of lot. St. + All of lot. Ave.						Pe	Pe	Pe		T	55 50			55 50					22 20			20	22	
15																										
16																										
17																										
18																										
19																										
20																										
													270 399 401	215 236 355		485 535 756				46 51 72	42 52			42 52 102	124	170	239

A NA

	SOLD FOR TAXES	VALUATIONS BY SCHOOL DISTRICTS AS EQUALIZED BY DEPARTMENT OF TAXATION: District No. ___ Rate ___ Mills	District No. ___ Rate ___ Mills	District No. 11 Rate ___ Mills	District No. 14 Rate ___ Mills	District No. ___ Rate ___ Mills	District No. ___ Rate ___ Mills	Tax Including State Homestead ___ Mills	State Tax on Non-Homestead 8.4 Mills	SPECIAL TAXES	SPECIAL TAXES	TOTAL TAXES	PAID	WHEN PAID Month Day Year	Number of Receipt	March Settlement 1963	June Settlement 1963	Penalty	November Settlement 1963	Penalty	Collections to First Monday in January 1964	Penalty	Delinquent on First Monday in January 1964	Total Delinquent Tax and Penalty	REMARKS
		Dollars	Dollars	Dollars	Dollars	Dollars	Dollars	$ cts.	$ cts.	$ cts.	$ cts.	$ cts.					$ cts.	$ cts.	$ cts.	$ cts.	$ cts.	$ cts.	$ cts.	$ cts.	
1					39			1042	34			1076	2nd HALF PAID 1st Half Paid	OCT 2 1963 MAY 31 1963	19813 10697		538		538						10478
2					H 53			1414				1414	PAID IN FULL	MAY 7 1963	10542		1412								10477
3				102				2468	88			2556	PAID IN FULL 2nd Half Paid	APR 26 1963 SEP 3 1963	19812 19875		2556								10474
4				H 10				242				242	1st HALF PAID	MAY 1 1963	10516		121		121						10471
5																									
6																									
7																									
8																									
9																									
10																									
11					4			106	04			110	2nd HALF PAID 1st HALF PAID	SEP 4 1963 MAY 1 1963	19925 10525		55		55						
12					H 9			240				240	2nd HALF PAID 1st HALF PAID	SEP 3 1963 MAY 1 1963	19875 10516		120		120						10473
13																									10471
14				22				532	18			550	2nd HALF PAID 1st HALF PAID	OCT 2 1963 MAY 31 1963	19813 10697		275		275						10479
15																									
16																									
17																									
18																									
19																									
20																									
		H 10 124 134	H 62 43 105		a 32 42 na 28 02 60 44		239		144			61 88					50 79		11 09						

Assessment Roll and Tax List of Real Property in the Town of Ponto Lake

Form 5C · MILLER-DAVIS CO., MINNEAPOLIS

* Indicate Type of Property: R-Residential, C-Commercial, I-Industrial, U-Utility, F-Farm, L-Lakeshore, T-Timber, M-Mineral

	IN WHOSE NAME ASSESSED		DESCRIPTION OF PROPERTY: SUBDIVISION	Sec. or Lot	Town or Block	Rng.	Number of Acres of Land: Acres	100ths	No.	School District	Indi-rade Home-stead Yes or No	Agri. or Seas. Seas. Recr. Yes or No	* Indi-rade Type of Prop-erty	TRUE AND FULL VALUATIONS: LAND Exclusive of Structures and Improvements	BUILDINGS and Other Structures	MACHINERY Permanently Attached to Real Estate	TOTAL True and Full Value	ASSESSED VALUATIONS: RURAL: Homestead Up to $4,000 20%	RURAL: Over $4,000 and Non-Homestead 33⅓%	ALL OTHER: Timber Land Class 3a 20%	ALL OTHER: Homestead Up to $4,000 25%	ALL OTHER: Over $4,000 and Non-Homestead 40%	ALL OTHER: MACHINERY Permanently Attached to Real Estate 33⅓%	ALL OTHER: Seasonal and Recreational Cabins 33⅓%	TOTAL ASSESSED VALUE	Total Assessed Value as Equalized by the Board of Review	FINAL EQUALIZED VALUE	REMARKS
														Dollars	Dollars	Dollars	Dollars	Dollars	Dollars	Dollars	Dollars	Dollars	Dollars	Dollars	Dollars	Dollars	
	Blanche M. Almendinger	1	Camp Blanche	1	2				114	No	Yes	L		66 49			66 49										
	" "													60			60							33	20	22	33	
	" "	2		2							No	Yes	L	66 49			66 49											
	" "													60			60							33	20	22	33	
	" "	3		3							No	Yes	L	66 49			66 49											
	" "													60			60							33	20	22	33	
	" "	4		4							No	Yes	L	66 49			66 49											
	" "													60			60							33	20	22	33	
	" "	5		5							No	Yes	L	66 49	426		892											
	" "													60	258		318							176	106	117	176	
	" "	6		6							No	Yes	L	66 49			66 49											
	" "													60			60							33	20	22	33	
	Laverne, Grace + Calvin Doty	7		7							No	Yes	L	81	438		519							186	20	22	33	
	Otto W. + Kate Abel	8		8							No	No	C	74	260		334				276	176		113	113	124	186	
														91	577	635	1303				184	117						
															262	372	634				167	106			273	301	452	12471
	Harry A. + Myrtle R. Stultz & int.	10		9							No	No	C	186	1210		1369					547						
	Thurston H. + Iva C. Babb & int.													76	793		869					304			304			
															754		754					232			232	365	547	12473
		11																										
		12																										
		13																										
		14																										
		15																										
	Harry A. + Myrtle R. Stultz & int.	16		1	3						No	No	L	77	115		192					46						
	Thurston H. + Iva C. Babb & int.													70			70					31						
																						28			28	31	46	12473
		17																										
		18																										
		19																										
		20																										
														691	2099		2790				167	466		319	952			
														1146	3365		4605				184	273		352	809			
																					276	769		352	1397	1048	1572	

A NA

	SOLD FOR TAXES	VALUATIONS BY SCHOOL DISTRICTS AS EQUALIZED BY DEPARTMENT OF TAXATION: District No. / Rate / Mills	District No. / Rate / Mills	District No. / Rate / Mills	District No. / Rate / Mills	District No. / Rate / Mills	District No. / Rate / Mills	Tax Including State Homestead Mills	State Tax on Non-Homestead 8.54 Mills	SPECIAL TAXES	SPECIAL TAXES	TOTAL TAXES	PAID	WHEN PAID	Number of Receipt	March Settlement 1963	June Settlement 1963	Penalty	November Settlement 1963	Penalty	Collections to First Monday in January 1964	Penalty	Delinquent on First Monday in January 1964	Penalty	Total Delinquent Tax and Penalty	REMARKS
		Dollars	Dollars	Dollars	Dollars	Dollars	Dollars	$ cts.	$ cts.	$ cts.	$ cts.	$ cts.		Month Day Year		$ cts.	$ cts.	$ cts.	$ cts.	$ cts.	$ cts.	$ cts.	$ cts.	$ cts.	$ cts.	
1				33				7.98	28			8.26	2nd HALF PAID	OCT 21 1963												
													1st HALF PAID	MAY 31 1963												
2				33				7.98	28			8.26	2nd HALF PAID	OCT 21 1963												
													1st HALF PAID	MAY 31 1963												
3				33				7.98	28			8.26	2nd HALF PAID	OCT 21 1963												
													1st HALF PAID	MAY 31 1963												
4				33				7.98	28			8.26	2nd HALF PAID	OCT 21 1963			42.69		42.69						22.55	
													1st HALF PAID	MAY 31 1963												
5		176						42.58	1.50			44.08	2nd HALF PAID	OCT 21 1963												
													1st HALF PAID	MAY 31 1963												
6		33						7.98	28			8.26	2nd HALF PAID	OCT 21 1963												
													1st HALF PAID	MAY 31 1963												
7		186						45.00	1.58			46.58	PAID IN FULL	APR 26 1963	8162		46.58									
8			H 276										2nd HALF PAID	SEP 4 1963	18135											
			176					120.66	1.50			122.16	1st HALF PAID	MAY 1 1963	3216		61.08		61.08							
9																										
10			547					146.02	4.68			150.70	1st HALF PAID	MAY 21 1963	11925		75.35		75.35							
													2nd HALF PAID	SEP 4 1963	18102											
11																										
12																										
13																										
14																										
15																										
16			46					12.28	40			12.68	1st HALF PAID	MAY 24 1963	11925		6.34		6.34							
													2nd HALF PAID	SEP 4 1963	18102											
17																										
18																										
19																										
20																										
		529	H 376 769					W 127.48 NW 278.76	11.06			417.50					232.04		185.46							
			1045	15T.				406.44																		

Assessment Roll and Tax List of Real Property in the Town of Pente Lake

Form 5C MILLER-DAVIS CO., MINNEAPOLIS

* Indicate Type of Property: R-Residential, C-Commercial, I-Industrial, U-Utility, P-Farm, L-Lakeshore, T-Timber, M-Mineral

	IN WHOSE NAME ASSESSED	DESCRIPTION OF PROPERTY: SUBDIVISION	Sec. or Lot	Town or Block	Rng.	Number of Acres of Land: Acres	100ths	No. School District	Indicate Homestead Yes or No	Agrt. or Seas. Recr. Yes or No	* Indicate Type Res. Com. Ind. Util. Farm Lake Timber Min.	TRUE AND FULL VALUATIONS: LAND Exclusive of Structures and Improvements	BUILDINGS and Other Structures	MACHINERY Permanently Attached to Real Estate	TOTAL True and Full Value	ASSESSED VALUATIONS: RURAL: Homestead Up to $4,000 20%	Over $4,000 and Non-Homestead 33⅓%	ALL OTHER: Timber Land Class 3e 20%	Homestead Up to $4,000 25%	Over $4,000 and Non-Homestead 40%	MACHINERY Permanently Attached to Real Estate 33⅓%	Seasonal and Recreational Cabins 33⅓%	TOTAL ASSESSED VALUE	Total Assessed Value as Equalized by the Board of Review	FINAL EQUALIZED VALUE
		Kinne Camp										$17,070	$18,776		$35,846										
												+50%	+50%												
		PART of GOVT LOT 1 - Sec. 16-139-29										Dollars	Dollars	Dollars	Dollars	Dollars	Dollars	Dollars	Dollars	Dollars	Dollars	Dollars	Dollars	Dollars	Dollars
1	Anna H. + Alexander M. Duff	E.135' of N.150' of	1					114	Yes	Yes	L	24			24				6						
	" " "		1						Yes	Yes	L	24	41	570	23				6				6	7	10
												43			43				47	146					
												43	72	509	38				88				88	97	146
2			2						Yes	Yes	L	44			44				12	18					
												44			44				11						
3	Walter L. + Alice S. Chapman		3						No	Yes	L	41	49	259	30							110	11	12	18
												41			41										
4	Lee + Ada R. + Walter L. Chapman		4						Yes	Yes	L	41	100	432	47										
												41			41										
5	Lessa + Cornelius Hejink		5						No	Yes	L	68	109	432	609				89	134			66	73	110
												68			68										
6	Charles Hardy + Lita Beckford Gregory		6						No	Yes	L	64	109	432	605				87				81	89	134
												64			64										
7	Frederick + John Perussina Gregory		7						No	Yes	L	73	110	432	615							183	111	122	183
												73			73										
8	Florence B. Martin + Mary K. Dietz		8						No	Yes	L	66	109	432	607							111	363	242	363
												66			66										
9	James D. + Ada S. Collinson		9						No	Yes	L	52	109	432	593							220	220		
												52			52										
10	Robert D. + Roberta Swanson		10						No	Yes	L	69	109	432	610							442			
												69			69										
11	Calvin H. + Alice Muir Schmitt		11						No	Yes	L	65	109	432	606							99	99	99	149
												65			65										
12	Rose A. Lucas		12						No	Yes	L	62	109	432	603							179	90		
												62			62										
13	Frederick + Mamie Hokage		13						No	Yes	L	68	109	432	609							179	179		
												68			68										
14	" "		14						No	Yes	L	65	109	432	606							179	163	179	268
												65			65										
15	Cecilia Fiesel		15						No	Yes	L	62	109	432	603							228	342		
												62			62										
16	Thomas D. + Frances E. Ferguson		16						No	Yes	L	68	100	300	468							233	233	228	342
												68			68										
17	Paul B. + Frances E. Loomis		17						No	Yes	L	62	109	432	603							123	184		
												62			62										
18	F. W. Lamberton		18						No	Yes	L	62	109	432	603							123	112	123	184
												62			62										
19			19						Yes	No	L	65	109	432	606							131	131	144	216
												65			65										
20			20						Yes	No	L	57	109	432	598							95	86	95	142
												57			57										
												66	33		99							22	20	22	33
												66			66										
												66	33		99							22	20	22	33
												66			66										
												68	100	209	377							225	138		
												68			68										
												62	100	199	361							121	84	121	138
												62			62										
												46	100	277	423							141	94		
												46			46										
												62	100	199	361							121	80	99	149
												62			62										
												69	100	199	368							132	88		
												69			69										
												73	100	199	372							124	80	88	132
												73			73										
												66	100	199	365							122	81	89	134
												66			66										
												66	162		228							152	57	63	95
												66			66										
												1045	4300		5345				43			1421	1246		
												1449	4807		6256				268			1648			
												173	723		8837				403			2442		1876	2845

Cass County, Minnesota, for Taxes for the Year 1962.

A NA

VALUATIONS BY SCHOOL DISTRICTS AS EQUALIZED BY DEPARTMENT OF TAXATION

	SOLD FOR TAXES	District No. ___ Rate ___ Mills: Dollars	District No. ___ Rate ___ Mills: Dollars	District No. 114 Rate ___ Mills: Dollars	District No. 114 Rate ___ Mills: Dollars	District No. ___ Rate ___ Mills: Dollars	District No. ___ Rate ___ Mills: Dollars	Tax Including State Homestead ___ Mills: $ cts.	State Tax on Non-Homestead 9.5 Mills: $ cts.	SPECIAL TAXES: $ cts.	SPECIAL TAXES: $ cts.	TOTAL TAXES: $ cts.	PAID	WHEN PAID: Month Day Year	Number of Receipt	March Settlement 1963: $ cts.	June Settlement 1963: $ cts.	Penalty: $ cts.	November Settlement 1963: $ cts.	Penalty: $ cts.	Collections to First Monday in January 1964: $ cts.	Penalty: $ cts.	Delinquent on First Monday in January 1964: $ cts.	Total Delinquent Tax and Penalty: $ cts.	REMARKS
1				H 10				266				266	1 1st HALF PAID	JUN 25 1963											
2				H146				3848				38.98	2 1st HALF PAID	JUN 25 1963	15576				23.22						
3				H 18				480				480	3 1st HALF PAID	JUN 25 1963											
4			110					2662	94			27.56	4 PAID IN FULL	APR 23 1963	7980		27.56								
5				H134				3576				35.76	5 PAID IN FULL	MAR 20 1963	6016		35.76								
6			183					4428	156			4584	6 PAID IN FULL	MAY 17 1963	11092		45.84								
7			363					9782	310			9092	7 PAID IN FULL	JUL 22 1963	14853				90.92						
8			149					3664	128			37.32	8 PAID IN FULL	FEB 14 1963	2651	37.32									
9			268					6684	228			67.12	9 PAID IN FULL	APR 15 1963	6432		67.12								
10			342					8274	292			85.66	10 PAID IN FULL	MAY 3 1963	8344		85.66								
													2nd HALF PAID	OCT 31 1963	20237										
11			184					4452	158			46.10	11 1st HALF PAID	APR 15 1963	6451		23.05		23.05					22.58	
													2nd HALF PAID	OCT 7 1963	15897									22.58	
12			216					5226	184			54.10	12 1st HALF PAID	MAY 20 1963	11681		27.05		27.05						Paid Under Protest
													2nd HALF PAID	OCT 15 1963	19643										
13			142					3436	122			35.58	13 1st HALF PAID	MAY 20 1963	11926		21.92		21.92					22.58	
													2nd HALF PAID	OCT 15 1963											
14			33					798	28			8.26	14 1st HALF PAID	MAY 20 1963			4.13								
													PAID IN FULL	MAY 17 1963											
15			33					798	28			8.26	15		10483		4.13								
													PAID IN FULL	MAY 17 1963											
16			138					3338	118			34.56	16												
													PAID IN FULL	MAY 17 1963											
17			149					3604	128			37.32	17 PAID IN FULL	APR 18 1963	6578		37.32								
18			132					3194	112			33.06	18 PAID IN FULL	MAY 22 1963	12633		33.06								
													2nd HALF PAID	OCT 28 1963	19779										
19				H45				2536				25.36	19 1st HALF PAID	MAY 31 1963	11035		12.68		12.68					22.58	
20													20												
				H403			a 540.80																		
			2442	= 3845			TM 109.56	2086				71.22				37.32	459.84		198.84				23.22		
							69836																		

Assessment Roll and Tax List of Real Property in the Town of Ponto Lake

Form SC MILLER-DAVIS CO., MINNEAPOLIS

* Indicate Type of Property: R-Residential, C-Commercial, I-Industrial, U-Utility, F-Farm, L-Lakeshore, T-Timber, M-Mineral

	IN WHOSE NAME ASSESSED	DESCRIPTION OF PROPERTY: SUBDIVISION	Sec. or Lot	Town or Blog.	Rg.	Number of Acres of Land: Acres	100ths	No. School District	Indicate Homestead Yes or No	Agri. or Seas. Recr. Yes or No	Indicate Type of Property	VALUE AND FULL VALUATIONS: LAND Exclusive of Structures and Improvements	BUILDINGS and Other Structures	MACHINERY Permanently Attached to Real Estate	TOTAL True and Full Value	ASSESSED VALUATIONS: RURAL: Homestead Up to $4,000 20%	RURAL: Over $4,000 Homestead 33⅓%	ALL OTHER: Timber Class 2a 20%	ALL OTHER: Homestead Up to $4,000 25%	ALL OTHER: Over $4,000 and Non-Homestead 40%	MACHINERY Permanently Attached to Real Estate 33⅓%	Seasonal and Recreational Cabins 33⅓%	TOTAL ASSESSED VALUE	Total Assessed Value as Equalized by the Board of Review	FINAL EQUALIZED VALUE
												Dollars	Dollars	Dollars	Dollars	Dollars	Dollars	Dollars	Dollars	Dollars	Dollars	Dollars	Dollars	Dollars	Dollars
		Ponto Pt. LOTS 3+4 Sec. 9-139-29																							
1	Geo. J. Schottler		1	1				114	No	No	L	44			44					18			18			
2	" "		2						No	No	L	66			66					27			27			27
3	" "		3						No	No	L	66			66					27			27			27
4	" "		4						No	No	L	66			66					27			27			27
5	" "		5						No	No	L	66			66					27			27			27
6	" "		6						No	No	L	66			66					27			27			27
7	" "		7						No	No	L	66			66					27			27			27
8	" "		8						No	No	L	66			66					27			27			27
9																									
10																									
11																									
12																									
13																									
14																									
15																									
16																									
17																									
18																									
19																									
20																									
												330			330					108			108		
												352			352					144			144		
												528			528					216			216		

	SOLD FOR TAXES	VALUATIONS BY SCHOOL DISTRICTS AS EQUALIZED BY DEPARTMENT OF TAXATION: District No. ___ Rate ___ Mills	District No. ___ Rate ___ Mills	District No. 114 Rate 27 Mills	District No. ___ Rate ___ Mills	District No. ___ Rate ___ Mills	District No. ___ Rate ___ Mills	Tax including State Homestead ___ Mills	State Tax on Non-Homestead 8.5 Mills	SPECIAL TAXES	SPECIAL TAXES	TOTAL TAXES	PAID	WHEN PAID	Number of Receipt	March Settlement 1963	June Settlement 1963	Penalty	November Settlement 1963	Penalty	Collections to First Monday in January 1964	Penalty	Delinquent on First Monday in January 1964	Total Delinquent Tax and Penalty	REMARKS
		Dollars	Dollars	Dollars	Dollars	Dollars	Dollars	$ cts.	$ cts.	$ cts.	$ cts.	$ cts.		Month Day Year		$ cts.	$ cts.	$ cts.	$ cts.	$ cts.	$ cts.	$ cts.	$ cts.	$ cts.	
1				27				7.20	24			7.44	PAID IN FULL	MAY 3 1 1963											
2				27				7.20	24			7.44	PAID IN FULL	MAY 3 1 1963											
3				27				7.20	24			7.44	PAID IN FULL	MAY 3 1 1963											
4				27				7.20	24			7.44	PAID IN FULL	MAY 3 1 1963											
5				27				7.20	22			7.42	PAID IN FULL	MAY 3 1 1963	11382		59.44								
6				27				7.20	22			7.42	PAID IN FULL	MAY 3 1 1963											
7				27				7.20	22			7.42	PAID IN FULL	MAY 3 1 1963											
8				27				7.20	22			7.42	PAID IN FULL	MAY 3 1 1963											
9																									
10																									
11																									
12																									
13																									
14																									
15																									
16																									
17																									
18																									
19																									
20																									
				216			NL 5760	184				5944					5944								

Assessment Roll and Tax List of Real Property in the Town of Ponto Lake

Form 5C MILLER-DAVIS CO., MINNEAPOLIS

* Indicate Type of Property: R-Residential, C-Commercial, I-Industrial, U-Utility, F-Farm, L-Lakeshore, T-Timber, M-Mineral

In Whose Name Assessed	Description of Property: Subdivision	Sec. or Lot	Town or Block	Rng.	Number of Acres of Land (Acres)	(100ths)	No. School District	Indicated Home-stead Yes No	Agricultural Home-stead Yes No	* Indicate Type Prop-erty	True and Full Valuations: Land Exclusive of Structures and Improvements	Buildings and Other Structures	Machinery Permanently Attached to Real Estate	Total True and Full Value	Rural: Homestead Up to $1,000 (20%)	Rural: Over $4,000 and Non-Homestead (33⅓%)	All Other: Timber Land Class 3a (20%)	All Other: Homestead Up to $4,000 (25%)	All Other: Over $4,000 and Non-Homestead (40%)	All Other: Machinery Permanently Attached to Real Estate (33⅓%)	All Other: Seasonal and Recreational Cabins (33⅓%)	Total Assessed Value	Total Assessed Value as Equalized by the Board of Review	Final Equalized Value	Remarks
					Acres	100ths					Dollars	Dollars	Dollars	Dollars	Dollars	Dollars	Dollars	Dollars	Dollars	Dollars	Dollars	Dollars	Dollars	Dollars	
Katie Miller	1	1	2				114	No	Yes	L	42	213	337	292							88				
											42	198		240							80	80	88	132	
Charles W. Miller	2	2						No	No	L	45			45					27						
											45			45					18			18	20	30	
Mary E. Schottler	3	3						No	No	L	45			45					27						
											45			45					18			18	20	30	
" "	4	4						No	No	L	45			45					27						
											45			45					18			18	20	30	
" "	5	5						No	No	L	45			45					27						
											45			45					18			18	20	30	
George J. Schottler	6	6						No	No	L	45			45					27						
											45			45					18			18	20	30	
" "	7	7						No	No	L	45			45					27						
											45			45					18			18	20	30	
Harold J. Jr. + Shirlee Williams	8	8						No	No	L	45			45					27						
											45			45					18			18	20	30	
" " "	9	9						No	No	L	45			45					27						
											45			45					18			18	20	30	
Edward + Margaret Fullgraf	10	10							Yes	L	43	317	476	836				138							
											43	288		331				84			102	84	92	138	
E. F. + Inez Sargent	11	11						No	Yes	L	46	169	105	320							68				
											46	144		186							62	62	68	102	
" " "	12	S½ of	12					No	Yes	L	23			23							8				
											23	35		58							12	7	8	12	
Sterling F. Sargent + Lillian Busby	13	N½ of	12					No	Yes	L	23			23							8				
											23	35		58							12	7	8	12	
" " "	14	14						No	Yes	L	44	46	326	416							136	203			
											44	144	327	515							203				
Guy B. + Blanche A. Williams	15	15						No	Yes	L	46	149	310	505							123	179	123	135	
											46	144	282	472							108	157	119	179	
" " "	16	16						No	Yes	L	46	60		106							13	20			
											46	60		106							13	20	13	20	
Peter B. + Juanita M. Sargent (Paul N. + Ella F. Hennicks Hom. Prod.)	17	N.25' of	15						Yes	L	53	634	451	1138				258							
											53	576		629				172				172	172	258	
" " "	18		16																						
William K. + Carl William Gustason	19		17	less S.97'					Yes	L	46	376	564	986				158							
											42	342		384				76				76	105	158	
Peter B. + Juanita M. Sargent (Paul N. + Ella F. Hennicks Hom. Prod.)	20	S.97' of	17						Yes	L	18			18				5							
											16			16				4				4	5	7	
											150	2159		2309				340	1441		399	2382			
								1259	881		2875	3663		3213	4822			377	1441		399			773	1461
																		561	240		626				

Sold for Taxes	Validations by School Districts as Equalized by Department of Taxation: District No. / Rate ___ Mills	District No. / Rate ___ Mills	District No. / Rate ___ Mills	District No. / Rate ___ Mills	District No. / Rate ___ Mills	Tax Including State Homestead ___ Mills	State Tax on Non-Homestead ___ Mills	Special Taxes	Special Taxes	Total Taxes	Paid	When Paid (Month Day Year)	Number of Receipt	March Settlement 1963	June Settlement 1963	Penalty	November Settlement 1963	Penalty	Collections to First Monday in January 1964	Penalty	Delinquent on First Monday in January 1964	Total Delinquent Tax and Penalty	Remarks
	Dollars	Dollars	Dollars	Dollars	Dollars	Dollars	Dollars	Dollars	Dollars	Dollars				Dollars	Dollars	Dollars	Dollars	Dollars	Dollars	Dollars	Dollars	Dollars	
			A NA																				
			132			31.74	1.12			33.06	1 PAID IN FULL	APR 22 1963											
				30		8.00	.26			8.26	2 PAID IN FULL	APR 22 1963	11227		41.32								10488
				30		8.00	.26			8.26	3 PAID IN FULL	MAY 17 1963											
				30		8.00	.26			8.26	4 PAID IN FULL	MAY 17 1963	11544		24.78								10489
				30		8.00	.26			8.26	5 PAID IN FULL	MAY 17 1963											
				30		8.00	.26			8.26	6 PAID IN FULL	MAY 31 1963											
				30		8.00	.26			8.26	7 PAID IN FULL	MAY 31 1963	11282		16.52								10427
				30		8.00	.26			8.26	8 PAID IN FULL	APR 22 1963											
				30		8.00	.26			8.26	9 PAID IN FULL	APR 22 1963	11431		16.52								10428
			H 138			36.84				36.84	10 PAID IN FULL	MAY 3 1963	11495		36.84								10429
		102				24.68	.88			25.56	11 PAID IN FULL	APR 15 1963											
		12				2.90	.10			3.00	12 PAID IN FULL	APR 15 1963											
		12				2.90	.10			3.00	13 PAID IN FULL	APR 15 1963	11438		82.42								10430
		263				49.12	1.74			50.86	14 PAID IN FULL	APR 15 1963											
		179				42.30	1.52			44.82	15 PAID IN FULL	APR 15 1963	11439		44.82								10431
		20				4.84	.18			5.02	16 PAID IN FULL	APR 15 1963	11439		5.02								
			H 258			68.88				68.88	17 PAID IN FULL	JAN 29 1963	11368	68.88									10432
											18												
			H 158			42.18				42.18	19 PAID IN FULL	MAY 21 1963	12077		42.18								10433
			H 7			1.86				1.86	20 PAID IN FULL	JAN 29 1963	11368	1.86									10434
		660	H 561	240	W 154.68	W 213.78	7.72			381.16				72.74	310.42								
				801	146	373.44																	

Shoreline 2nd Northern Lake Park | Ponto Lake | Ponto Point | Kline Camp | Ponto Point | Lake Sec. Sam Shore | Ash Point Tamarac | Ponto North | Sandgrass Int. Addition

Assessment Roll and Tax List of Real Property in the Town of Ponto Lake

Form 5C MILLER-DAVIS CO., MINNEAPOLIS

* Indicate Type of Property: R-Residential, C-Commercial, I-Industrial, U-Utility, F-Farm, L-Lakeshore, T-Timber, M-Mineral

A NA

	IN WHOSE NAME ASSESSED	DESCRIPTION OF PROPERTY: SUBDIVISION	Sec. or Lot	Town or Rng.	Block	Number of Acres of Land: Acres	100ths	No. School District	Indicate Homestead Yes or No	Agri. Seas. Recr. Yes or No	* Indicate Type of Property	TRUE AND FULL VALUATIONS: LANDS Exclusive of Structures and Improvements	BUILDINGS and Other Structures	MACHINERY Permanently Attached to Real Estate	TOTAL True and Full Value	ASSESSED VALUATIONS: RURAL: Homestead Up to $4,000 20%	Over $4,000 and Non-Homestead 33⅓%	ALL OTHER: Timber Class I Class 2e 20%	Homestead Up to $4,000 25%	Over $4,000 and Non-Homestead 40%	MACHINERY Permanently Attached to Real Estate 33⅓%	Seasonal and Recreational Cabins 33⅓%	TOTAL ASSESSED VALUE	Total Assessed Value as Equalized by the Board of Review	FINAL EQUALIZED VALUE
												Dollars	Dollars	Dollars	Dollars	Dollars	Dollars	Dollars	Dollars	Dollars	Dollars	Dollars	Dollars	Dollars	Dollars
1	Wilbur K. + Carl William Gustason		18	2				114	Yes	No	L	80 (+50%) 53	(+50%) 40%		80 53				20 13						
2	George J. Schottler	OUTLOT A							No	Yes	L	48 (+50%) 110	174 261		48 324				12 81			142 95	12 95		20
3												100	154		254							86	86		142
4																									
5																									
6																									
7																									
8																									
9																									
10																									
11																									
12																									
13																									
14																									
15																									
16																									
17																									
18																									
19																									
20																									
												142	158		300				12			86	98		
												163	174		337				13				95		162
												245	267		506				20			142	108		

Cass County, Minnesota, for Taxes for the Year 1962.

	SOLD FOR TAXES	VALUATIONS BY SCHOOL DISTRICTS AS EQUALIZED BY DEPARTMENT OF TAXATION: District No. / Rate / Mills	District No. / Rate / Mills	District No. / Rate / Mills	District No. / Rate / Mills	District No. / Rate / Mills	District No. / Rate / Mills	Tax Including State Homestead Mills	State Tax on Non-Homestead Mills	SPECIAL TAXES	SPECIAL TAXES	TOTAL TAXES	PAID	WHEN PAID: Month Day Year	Number of Receipt	March Settlement 1963	June Settlement 1963	Penalty	November Settlement 1963	Penalty	Collections to First Monday in January 1964	Penalty	Delinquent on First Monday in January 1964	Total Delinquent Tax and Penalty	REMARKS
		Dollars	Dollars	Dollars	Dollars	Dollars	Dollars	$ cts.	$ cts.	$ cts.	$ cts.	$ cts.				$ cts.	$ cts.	$ cts.	$ cts.	$ cts.	$ cts.	$ cts.	$ cts.	$ cts.	
1					H 20			534				534	PAID IN FULL	MAY 21 1963	12447		534								12445
2				142				3436	122			3558	PAID IN FULL	MAY 31 1963	12482		3558								12427
3																									
4																									
5																									
6																									
7																									
8																									
9																									
10																									
11																									
12																									
13																									
14																									
15																									
16																									
17																									
18																									
19																									
20																									
				142	H 20 = 162		Ne	3436 534 3970	122			4092					4092								

Assessment Roll and Tax List of Real Property in the Town of Portle Lake

Form 5C MILLER-DAVIS CO., MINNEAPOLIS

* Indicate Type of Property: R-Residential, C-Commercial, I-Industrial, U-Utility, F-Farm, L-Lakeshore, T-Timber, M-Mineral

| | | DESCRIPTION OF PROPERTY | | |

Assessment Roll and Tax List of Real Property in the Town of Ponto Lake, Cass County, Minnesota, for Taxes for the Year 1962.

Form 5C MILLER-DAVIS CO., MINNEAPOLIS

* Indicate Type of Property: R-Residential, C-Commercial, I-Industrial, U-Utility, F-Farm, L-Lakeshore, T-Timber, M-Mineral

NA

	IN WHOSE NAME ASSESSED	DESCRIPTION OF PROPERTY: SUBDIVISION	Sec. or Lot	Town or Block	Rng.	Number of Acres of Land: Acres	Number of Acres of Land: 100ths	No. School District	Indicate Homestead Yes or No	Agricultural Real Yes or No	* Indicate Type of Property	ASSESSMENT TRUE AND FULL VALUATIONS: LAND Exclusive of Structures and Improvements	BUILDINGS and Other Structures	MACHINERY Permanently Attached to Real Estate	TOTAL True and Full Value	ASSESSED VALUATIONS: RURAL: Homestead Up to $4,000 20%	RURAL: Over $4,000 and Non-Homestead 33⅓%	ALL OTHER: Timber Land Class 3a 20%	ALL OTHER: Homestead Up to $4,000 25%	ALL OTHER: Over $4,000 and Non-Homestead 40%	ALL OTHER: MACHINERY Permanently Attached to Real Estate 33⅓%	Seasonal and Recreational Cabins 33⅓%	TOTAL ASSESSED VALUE	Total Assessed Value as Equalized by the Board of Review	FINAL EQUALIZED VALUE
												Dollars	Dollars	Dollars	Dollars	Dollars	Dollars	Dollars	Dollars	Dollars	Dollars	Dollars	Dollars	Dollars	Dollars
1	Arthur O. + Luella R. Anderson	Napanee Beach	21					114	Ro	Ro	L	69 / 75	119 / 108	179 / 212	188 / 250					66 / 60	87 / 75		66 / 60	99 / 75	99
2	" " "		22						No	Ro	L	42 / 42	68 / 68	110 / 128	178 / 170					60 / 68	75 / 68		60 / 68	75 / 68	113
3																									
4																									
5																									
6																									
7																									
8																									
9																									
10																									
11																									
12																									
13																									
14																									
15																									
16																									
17																									
18																									
19																									
20																									
												84 / 188	236 / 260	391	320 / 378					148 / 141			148 / 141	212	212

	SOLD FOR TAXES	VALUATIONS BY SCHOOL DISTRICTS AS EQUALIZED BY DEPARTMENT OF TAXATION: District No. ___ Rate ___ Mills	District No. ___ Rate ___ Mills	District No. 114 Rate ___ Mills	District No. ___ Rate ___ Mills	District No. ___ Rate ___ Mills	District No. ___ Rate ___ Mills	Tax Including State Homestead ___ Mills	State Tax on Non-Homestead 8.59 Mills	SPECIAL TAXES	SPECIAL TAXES	TOTAL TAXES	PAID	WHEN PAID	Number of Receipt	March Settlement 1963	June Settlement 1963	Penalty	November Settlement 1963	Penalty	Collections to First Monday in January 1964	Penalty	Delinquent on First Monday in January 1964	Total Delinquent Tax and Penalty	REMARKS
		Dollars	Dollars	Dollars	Dollars	Dollars	Dollars	$ cts.	$ cts.	$ cts.	$ cts.	$ cts.		Month Day Year		$ cts.	$ cts.	$ cts.	$ cts.	$ cts.	$ cts.	$ cts.	$ cts.	$ cts.	
1				99				26 42	84			27 26	1 HALF PAID				13 63		13 63						Paid Under Protest
2				113				30 16	96			31 12	1 HALF PAID				15 56		15 56						Paid Under Protest
3																									
4																									
5																									
6																									
7																									
8																									
9																									
10																									
11																									
12																									
13																									
14																									
15																									
16																									
17																									
18																									
19																									
20																									
				212			NW 5658	180				58 38					29 19		29 19						

Assessment Roll and Tax List of Real Property in the Town of Ponto Lake

Form 5C MILLER-DAVIS CO., MINNEAPOLIS

* Indicate Type of Property: R-Residential, C-Commercial, I-Industrial, U-Utility, F-Farm, L-Lakeshore, T-Timber, M-Mineral

	IN WHOSE NAME ASSESSED	DESCRIPTION OF PROPERTY: PLAT of East Shore SUBDIVISION — PART of LOT 4 - Sec. 10 - 139 - 29	Sec. or Lot	Town or Block	Rng.	Number of Acres of Land		No. School District	Indeterminate Homestead Yes or No	Agricultural or Seasonal Resort Yes or No	* Indeterminate Type of Property	TRUE AND FULL VALUATIONS: LAND Exclusive of Structures and Improvements (+50%)	BUILDINGS and Other Structures (+50%)	MACHINERY Permanently Attached to Real Estate	TOTAL True and Full Value	ASSESSED VALUATIONS — RURAL: Homestead Up to $4,000 20%	RURAL: Over $4,000 and Non-Homestead 33⅓%	ALL OTHER: Timber Land Class 3e 20%	ALL OTHER: Homestead Up to $4,000 25%	ALL OTHER: Over $4,000 and Non-Homestead 40%	ALL OTHER: MACHINERY Permanently Attached to Real Estate 33⅓%	ALL OTHER: Seasonal and Recreational Cabins 33⅓%	ALL OTHER: TOTAL ASSESSED VALUE	Total Assessed Value as Equalized by the Board of Review	FINAL EQUALIZED VALUE	REMARKS
						Acres	100ths					Dollars	Dollars	Dollars	Dollars	Dollars	Dollars	Dollars	Dollars	Dollars	Dollars	Dollars	Dollars	Dollars	Dollars	
1	Denver S. + Dorothy C. Baldwin		1					114	No	Yes	L	40 -60 / 36			40 -60 / 36							13 -20 / 12	12	13	20	
2	" " " "		2						No	Yes	L	40 -60 / 37	283 -305 / 185		344 -367 / 222							8 -132 / 74	74	81	122	22587
3	" " " "		3						No	Yes	L	40 -60 / 36			40 -60 / 36							13 -20 / 12	12	13	20	
4	Fred J. + Cecilia A. Ring		4						Yes	No	R	40 -60 / 36			40 -60 / 36				10 -15 / 9					9	10	15	
5	" " " "		5						Yes	No	R	40 -60 / 55	475 -713		515 -773				14 -94					117	129	194	12500
6	Frank C. + Winnefred L. Tibbetts		6						No	No	L	40 -60 / 38	432		468 -702				117					117	129	194	"
7	" " " "		7						No	No	L	40 -60 / 38			38 -57					15 -23 / 14				14	15	23	"
8	Charles H. + Tillie D. Brown		8						No	Yes	L	40 -60 / 32	173 -260 / 157		205 -313 / 189					15 -23 / 14			69 -104 / 63	63	69	104	1690
9	" " " "		9						No	Yes	L	40 -60 / 36			40 -60 / 36							13 -20 / 12	12	13	20	"
10	" " " "		10						No	Yes	L	40 -60 / 36			40 -60 / 36							13 -20 / 12	12	13	20	11691
11	" " " "		11				5½ of		No	Yes	L	40 -60 / 20			20 -30 / 18							7 -10 / 6	6	7	10	"
12	Neil + Lillian Cherry		12						No	Yes	L	40 -60 / 36	172 -257 / 136		212 -318 / 172							71 -107 / 64	64	71	107	"
13	" " " "		13						No	Yes	L	40 -60 / 38			38 -57					15 -23			14	14	15	23	20585
14	Addie E. + Melvin C. Woodworth		14						No	Yes	L	40 -60 / 55	113 -170 / 103		151 -227 / 138							50 -75 / 46	46	50	75	"
15	" " " "		15						No	Yes	L	40 -60 / 55	784 -1176 / 258		839 -1259 / 258							231 -381 / 231	231	254	381	10672
16	" " " "		16						No	Yes	L	40 -60 / 36			40 -60 / 36							13 -20 / 12	12	13	20	"
17	" " " "		17						No	Yes	L	40 -60 / 36			40 -60 / 36							13 -20 / 12	12	13	20	"
18	Bernhardt J. + Ivy J. Hansen		18						No	Yes	L	40 -60 / 36			40 -60 / 36							13 -20 / 12	12	13	20	12688
19	" " " "		19						No	Yes	L	40 -60 / 33	432 -648 / 323		472 -708 / 323							156 -234 / 156	156	171	234	"
20	Neil + Lillian Cherry		20						No	Yes	L	20 -30 / 13			20 -30 / 13							7 -10 / 6	6	7	10	20585
												673	2584		2757				126	42		716	884				
								1114				742	2492	3440 / 3440	3034	4556			189 / 209	45 / 69		234 / 1183		970	1461		

	SOLD FOR TAXES	VALUATIONS BY SCHOOL DISTRICTS AS EQUALIZED BY DEPARTMENT OF TAXATION: District No. ___ Rate ___ Mills	District No. ___ Rate ___ Mills	District No. 114 Rate ___ Mills	District No. ___ Rate ___ Mills	District No. ___ Rate ___ Mills	District No. ___ Rate ___ Mills	Tax including State Homestead	State Tax on Non-Homestead	SPECIAL TAXES	SPECIAL TAXES	TOTAL TAXES		PAID	WHEN PAID (Month Day Year)	Number of Receipt	March Settlement 1963	June Settlement 1963	Penalty	November Settlement 1963	Penalty	Collections to First Monday in January 1964	Penalty	Delinquent on First Monday in January 1964	Total Delinquent Tax and Penalty	REMARKS
		Dollars	Dollars	Dollars	Dollars	Dollars	Dollars	$ cts.	$ cts.	$ cts.	$ cts.	$ cts.					$ cts.	$ cts.	$ cts.	$ cts.	$ cts.	$ cts.	$ cts.	$ cts.	$ cts.	
1		20						484	18			502	1	PAID IN FULL	DEC 31 1962											
2		122						2952	104			3056	2	PAID IN FULL	MAY 1 1962			20 30				20 30	1 62		23587	
3		20						484	18			502	3	PAID IN FULL	MAY 1 1962											
4			H 15					400				400	4	PAID IN FULL	FEB 26 1963	6699	400									
5			H 194					5178				5178	5	PAID IN FULL	FEB 26 1963		51 78									
6			23					614	20			634	6	PAID IN FULL	MAY 2 1963											
7			23					614	20			634	7	PAID IN FULL	MAY 2 1963	6928		12 68								
8		104						2516	88			2604	8	PAID IN FULL	MAY 3 1963											
9		20						484	18			502	9	PAID IN FULL	MAY 3 1963	6929		38 58								
10		20						484	18			502	10	PAID IN FULL	MAY 3 1963											
11		10						242	08			250	11	PAID IN FULL	MAY 3 1963											
12		107						2588	92			2680	12	PAID IN FULL	APR 25 1963	6442		26 80								
13			23					614	20			634	13	PAID IN FULL	APR 25 1963	6442		6 34								
14		75						1814	64			1878	14	PAID IN FULL	APR 22 1963											
15		381						9218	326			9544	15	PAID IN FULL	APR 22 1963	6929		124 26								
16		20						484	18			502	16	PAID IN FULL	APR 22 1963											
17		20						484	18			502	17	PAID IN FULL	APR 22 1963											
18		20						484	18			502	18	PAID IN FULL	APR 22 1963			5 02								
19		234						5662	200			5862	19	PAID IN FULL	APR 24 1963	7062		58 62								
20		10						242	08			250	20	PAID IN FULL	APR 15 1963	6442		2 50								
		1183	H 209 / 69 / 275	1461				W 286 22 / NW 7 20 / 360 42	1076			3711 8					51 78	295 10				20 30				

Assessment Roll and Tax List of Real Property in the Town of Pinto Lake

Form 5C WILLER-DAVIS CO., MINNEAPOLIS

* Indicate Type of Property: R-Residential, C-Commercial, I-Industrial, U-Utility, F-Farm, L-Lakeshore, T-Timber, M-Mineral

In Whose Name Assessed	Subdivision	Sec. or Lot	Town or Block	Rng.	Number of Acres of Land (Acres 100ths)	No. School District	Indicate Homestead Yes or No	Agr. or Resa. Rev. Yes or No	* Indicate Type of Property	Land Exclusive of Structures and Improvements (True and Full Valuations)	Buildings and Other Structures	Machinery Permanently Attached to Real Estate	Total True and Full Value	Rural: Homestead Up to $2,000 20%	Rural: Over $1,000 and Non-Homestead 33⅓%	All Other: Timber Land Class 3c 20%	All Other: Homestead Up to $4,000 25%	All Other: Over $4,000 and Non-Homestead 40%	All Other: Machinery Permanently Attached to Real Estate 33⅓%	All Other: Seasonal and Recreational Cabins 33⅓%	Total Assessed Value	Total Assessed Value as Equalized by the Board of Review	Final Equalized Value
	PLAT of East Shore									Dollars	Dollars	Dollars	Dollars	Dollars	Dollars	Dollars	Dollars	Dollars	Dollars	Dollars	Dollars	Dollars	Dollars
Martin + Marion D. Woboril		1	20			114	No	4	L	40 60 / 36			40 60 / 36							13 20 / 12	12	13	20
" " "		2	21				No	4	L	40 60 / 36			40 60 / 36							13 20 / 12	12	13	20
" " "		3	22				No	4	L	40 60 / 36			40 60 / 36							13 20 / 12	12	13	20
" " "		4	23				No	4	L	40 60 / 36	495 450	743	535 486	743						178 214 / 162	162	178	268
" " "		5	24				No	4	L	40 60 / 36			40 60 / 36							13 20 / 12	12	13	20
" " "		6	25				No	4	L	40 60 / 36			40 60 / 36							13 20 / 12	12	13	20
Robert W. Rudolph Attorney at Law Bemidji Minn. / John + Bessie Tews		7	26				No	4	L	59 88 / 54			59 88 / 54							20 30 / 18	18	20	30
" " "		8	27				No	4	L	41 62 / 37	956 861	1434	997 898	1494						332 448 / 299	299	332	448
" " "		9	28				No	4	L	40 60 / 36			40 60 / 36							13 20 / 12	12	13	20
Fred H. + Marion F. Bartholmew		10	29				No	4	L	40 60 / 36			40 60 / 36							13 20 / 12	12	13	20
" " "		11	30				No	4	L	40 60 / 36			40 60 / 36							13 20 / 12	12	13	20
" " "		12	31				No	4	L	41 62 / 37	910 827	1365	951 864	1427						317 476 / 288	288	317	476
" " "		13	32				No	4	L	40 60 / 36			40 60 / 36							13 20 / 12	12	13	20
" " "		14	33				No	4	L	40 60 / 36			40 60 / 36							13 20 / 12	12	13	20
Fred W. Lang		15	34				No	4	L	40 60 / 36	232 211	348	272 247	408						89 134 / 81	81	89	134
" " "		16	35				No	4	L	40 60 / 36			40 60 / 36							13 20 / 12	12	13	20
Leon O. Smith		17	36				No	4	L	41 62 / 37	540 491	810	581 528	872						193 290 / 176	176	193	290
" " "		18	37				No	4	L	40 60 / 36			40 60 / 36							13 20 / 12	12	13	20
Wm. Jr. Mc Gee Attorney at Law Bemidji Minn. / Ward F. Boyd		19	38				No	4	L	40 60 / 36	301 274	451	341 310	510				136 204 / 124		12 18 / 12	12	136	204
" " "		20	39				No	4	L	33 50 / 30			33 50 / 30							12 18 / 10	10	12	18
										73 / 1214	3162 / 2810	3743 / 3134	3903 / 4244	6370				136 / 124		182 / 136 / 204	1305 / 1297	1433	2158

Cass County, Minnesota, for Taxes for the Year 1962.

A NA

Sold for Taxes	Valuations by School Districts as Equalized by Department of Taxation: District No. / Rate — Mills	District No. / Rate — Mills	District No. 114 / Rate 204.14 — Mills	District No. 114 / Rate 264.74 — Mills	District No. / Rate — Mills	District No. / Rate — Mills	Tax Including State Homestead — Mills	State Tax on Non-Homestead — Mills	Special Taxes	Special Taxes	Total Taxes	Paid	When Paid (Month Day Year)	Number of Receipt	March Settlement 1963	June Settlement 1963	Penalty	November Settlement 1963	Penalty	Collections to First Monday in January 1964	Penalty	Delinquent on First Monday in January 1964	Penalty	Total Delinquent Tax and Penalty	Remarks
	Dollars	Dollars	Dollars	Dollars	Dollars	Dollars	$ cts.	$ cts.	$ cts.	$ cts.	$ cts.				$ cts.	$ cts.	$ cts.	$ cts.	$ cts.	$ cts.	$ cts.	$ cts.	$ cts.	$ cts.	
1			20				4 84	18			5 02	2nd HALF PAID / 1st HALF PAID	SEP 7 1963 / MAY 3 1963			2 51		2 51							13624
2			20				4 84	18			5 02	2nd HALF PAID / 1st HALF PAID	SEP 7 1963 / MAY 3 1963			2 51		2 51							Paid Under Protest
3			20				4 84	18			5 02	2nd HALF PAID / 1st HALF PAID	SEP 7 1963 / MAY 3 1963			2 51		2 51							"
4			268				64 84	228			67 12	2nd HALF PAID / 1st HALF PAID	SEP 7 1963 / MAY 3 1963	9641		33 56		33 56							"
5			20				4 84	18			5 02	2nd HALF PAID / 1st HALF PAID	SEP 7 1963 / MAY 3 1963	8263		2 51		2 51							"
6			20				4 84	18			5 02	2nd HALF PAID / 1st HALF PAID	SEP 7 1963 / OCT 1 1963			2 51		2 51							"
7			30				7 26	26			7 52	2nd HALF PAID / 1st HALF PAID	OCT 1 1963 / MAY 3 1963												22589
8			498				120 48	426			124 74	2nd HALF PAID / 1st HALF PAID	OCT 1 1963 / MAY 3 1963	10250		68 64		68 64							"
9			20				4 84	18			5 02	2nd HALF PAID / 1st HALF PAID	OCT 1 1963 / JUN 2 1963	10739											"
10			20				4 84	16			5 00	PAID IN FULL	Cancelled JUN 2 1963 / JUN 1 1963												
11			20				4 84	16			5 00	PAID IN FULL	Cancelled JUN 2 1963 / JUN 1 1963												12657
12			476				115 16	406			119 22	PAID IN FULL	Cancelled JUN 2 1963 / JUN 1 1963	15579											
13			20				4 84	16			5 00	PAID IN FULL	Cancelled JUN 2 1963 / JUN 1 1963	13876				139 22	3 08						
14			20				4 84	16			5 00	PAID IN FULL	Cancelled JUN 2 1963 / JUN 1 1963												
15			134				32 42	114			33 56	PAID IN FULL	APR 22 1963	7934		33 56									28588
16			20				4 84	16			5 00	PAID IN FULL	APR 22 1963			5 00									"
17			290				70 16	248			72 64	PAID IN FULL	JUL 29 1963	14965				72 64	1 55						16696
18			20				4 84	16			5 00	PAID IN FULL	JUL 29 1963					5 00							"
19		204					54 46	174			56 20	PAID IN FULL	MAY 6 1963	5448		56 20									16317
20			18				4 36	16			4 52	PAID IN FULL	MAY 6 1963			4 52									"
		204	1954	204	2158		47 26 / Full 54 46 / 527 22	1842			54 564					214 03		331 61							

Assessment Roll and Tax List of Real Property in the Town of Ponto Lake

Form 5C · MILLER-DAVIS CO., MINNEAPOLIS

* Indicate Type of Property: R-Residential, C-Commercial, I-Industrial, U-Utility, F-Farm, L-Lakeshore, T-Timber, M-Mineral

	In Whose Name Assessed	Description of Property (Subdivision)	Sec. or Lot	Town or Block	Rng.	Number of Acres of Land (Acres 100ths)	No. School District	Indicate Homestead Yes or No	Agr. or Resr. Yes or No	* Indicate Type of Property	True Valuations: Lands Exclusive of Structures and Improvements	True Valuations: Buildings and Other Structures	True Valuations: Machinery Permanently Attached to Real Estate	True Valuations: Total True and Full Value	Assessed Valuations: Rural: Homestead Up to $5,000	Rural: Over $5,000 and Non-Homestead 33⅓%	All Other: Timber Land Class 3a 20%	All Other: Homestead Up to $5,000 25%	All Other: Over $5,000 and Non-Homestead 40%	All Other: Machinery Permanently Attached to Real Estate 33⅓%	All Other: Seasonal and Recreational Cabins 33⅓%	Total Assessed Value	Total Assessed Value as Equalized by the Board of Review	Final Equalized Value	Remarks
		FLAT of East Shore									Dollars	Dollars	Dollars	Dollars	Dollars	Dollars	Dollars	Dollars	Dollars	Dollars	Dollars	Dollars	Dollars	Dollars	
1	Arthur M. + Wilma A. Boettiger		40				114	No	Yes	L	167	589	964	620	-931						310			310	
2	Ward F. Boyd	Δ Place of Lot 40 - 219' on SW Cor. thence N. to SE Cor. thence to Place of Beg.						No	No	L	11			11	-17				8		188	188	206		
3											10			10					4			4	5	8	
4																									
5																									
6	Ruth Lyon Laivell		41					No	Yes	L	111	348	544	459	-689						153	153	230		
7	E. L. + Evangeline L. Maynard		42					No	Yes	L	101	316		417							139	139	212		
8	" "		43					No	Yes	L	71	331	557	422	-634						141	141	212		
9	Fred H. + Marion F. Bartholmew	OUTLOT A						No	No	L	65	301	197	366	-604				17		134	134	201		
10											22			22	-41				10		12	12	11	17	
11																									
12																									
13																									
14																									
15																									
16																									
17																									
18																									
19																									
20																									
											367	1309		1766					14		591	591			
											606 402	1539 2310		1941 3816					16 25		634 963		660	974	

	Sold for Taxes	Valuations by School Districts as Equalized by Department of Taxation: District No. 114 Rate ___ Mills	District No. ___ Rate ___ Mills	District No. 114 Rate ___ Mills	District No. 114 Rate ___ Mills	District No. ___ Rate ___ Mills	District No. ___ Rate ___ Mills	Tax Including State Homestead ___ Mills	State Tax on Non-Homestead 8.4 Mills	Special Taxes	Special Taxes	Total Taxes	Paid	When Paid (Month Day Year)	Number of Receipt	March Settlement 1963	June Settlement 1963	Penalty	November Settlement 1963	Penalty	Collections to First Monday in January 1964	Penalty	Delinquent on First Monday in January 1964	Total Delinquent Tax and Penalty	Remarks
		Dollars	Dollars	Dollars	Dollars	Dollars	Dollars	$ cts.	$ cts.	$ cts.	$ cts.	$ cts.				$ cts.	$ cts.	$ cts.	$ cts.	$ cts.	$ cts.	$ cts.	$ cts.	$ cts.	
1				310				7500	2.64			7.64	2nd HALF PAID	OCT 3 1 1963	16812										
													1st HALF PAID	MAY 3 1 1963	11098		3.88		3.88						
2				8				214	.06			2.20	PAID IN FULL	MAY 6 1963	8698		2.20								
3																									
4																									
5																									
6	SOLD FOR TAXES			230				5564	1.96			5.60	1st HALF PAID	MAY 3 1 1963	11278		2.80						2.80	31.68	
													2nd HALF PAID	OCT 3 1 1963											
7				212				5130	1.82			5.12	1st HALF PAID	FEB 20 1963	2668	2.56			2.56						
													2nd HALF PAID	OCT 3 1 1963	16790										
8				201				4862	1.72			5.34	1st HALF PAID	FEB 20 1963	2669	2.67			2.67						
													2nd HALF PAID	JUN 2 8 1963	16879										
9	SOLD FOR TAXES			17				454	.14			4.68	PAID IN FULL	JUN 1 1963	13874				4.68	.07					
10																									
11																									
12																									
13																									
14																									
15																									
16																									
17																									
18																									
19																									
20																									
				953	257	778		U 230 56 Nd 6 68 237 24	834			24558				51 73	6982		9523				2880		

Assessment Roll and Tax List of Real Property in the Town of Ponto Lake

Form 5C · MILLER-DAVIS CO., MINNEAPOLIS

* Indicate Type of Property: R-Residential, C-Commercial, I-Industrial, U-Utility, F-Farm, L-Lakeshore, T-Timber, M-Mineral

	IN WHOSE NAME ASSESSED (DESCRIPTION OF PROPERTY)	Sec. or Lot	Town or Block	Rng.	Number of Acres of Land	Indicate Homestead Yes or No	Agrt. or Hom. Rerr. Yes or No	* Indicate Type of Property	LAND Exclusive of Structures and Improvements	BUILDINGS and Other Structures	MACHINERY Permanently Attached to Real Estate	TOTAL True and Full Value	No. School District	RURAL Homestead Up to $4,000	RURAL Over $4,000 and Non-Homestead 33⅓%	RURAL Timber Class 2a 20%	ALL OTHER Homestead Up to $4,000 25%	ALL OTHER Over $4,000 and Non-Homestead 40%	ALL OTHER Machinery Permanently Attached to Real Estate 33⅓%	Seasonal and Recreational Cabins 33⅓%	TOTAL ASSESSED VALUE	Total Assessed Value Equalized by the Board of Review	FINAL EQUALIZED VALUE	REMARKS
	Ada Pine Beach SUBDIVISION				Acres / 100ths				Dollars	Dollars	Dollars	Dollars		Dollars	Dollars	Dollars	Dollars	Dollars	Dollars	Dollars	Dollars	Dollars	Dollars	
	PART of LOTS 3 - Sec. 27-139-29								+50 +50 TRUE AND FULL VALUATIONS					ASSESSED VALUATIONS										
1	W. F. + Mary Ann Heneslin	1				114	Ne	L	58-87 / 53	165 / 695	191-273 / 769-1146	1003 / 913		-1505			385 / 1095	72-108 / 66			253	277	416	
2	" " "	2					Ne	L	54-89 / 54	3948	3498-4947	9357 / 3522		-5036			100 / 1331 / 763	414			763	839	1414	12410
3	Frank H. + Freida E. Bell	3					Ne	L	38-57 / 25			83 / 35		-57				15-23 / 14		216 / 256	14	15	23	119.40 Abated..
4	Nick + Viola Bormann	S. 70' of	3				Ne	L	30-45 / 27	594	-991	624 / 567		-936						189 / 189	189	208	311	22553
5	Frank H. + Frieda E. Bell		4				Ne	L	51-77 / 46	237 / 230	-341	378 / 276		-448						84 / 84	84	93	139	18687
6	Gerald P. + Judith C. Anderson, et al		5				Ne	L	51-77 / 46	144 / 131	-216	195 / 177		-293						57 / 62	57	65	98	
7	Harry E. + Freida C. Cullen		6				Ne	L	51-78 / 47	133 / 121	-200	185 / 168		-278						56 / 56	56	62	93	10253
8	" " "		7				Ne	L	50-75 / 45	237 / 252	-416	339 / 297		-491						99 / 109	99	109	163	16679
9	William + Martha M. Boyken		8				Ne	L	47-78 / 47	450 / 477	-675	682 / 456		-763						152 / 152	152	167	251	
10	David H. + Marguerite K. Berg		9				Ne	L	60-90 / 55			60 / 55		-90				24-36 / 22			22	24	36	10700
11	Glenn J. + Irene E. Hince		10				Ne	L	54-89 / 54	111 / 131	-167	170 / 155		-256				68-102 / 62			62	68	102	10781
12	" " "		11				Ne	L	54-89 / 54	117 / 136	-176	176 / 160		-265				70-105 / 64			64	70	105	10411
13	" " "		12				Ne	L	54-89 / 54	131 / 131	-167	170 / 155		-256				68-102 / 62			62	68	102	
14	" " "		13				Ne	L	54-89 / 54	183 / 166	-275	242 / 220		-364				97-146 / 88			88	97	146	
15	" " "		14				Ne	L	54-89 / 54	330 / 330	-470	398 / 330		-497			239-359 / 195				195	159	239	
16	" " "		15				Ne	L	54-89 / 54	144 / 131	-216	203 / 185		-305				81-122 / 74			74	81	122	
17	" " "		16				Ne	L	60-90 / 55	137 / 124	-148	192 / 175		-288				77-116 / 70			70	77	116	
18	" " "		17				Ne	L	57-86 / 52			57 / 52		-86			14-21 / 13				13	14	21	
19	William H. + Marian Arveson		18				Ne	L	56-84 / 51			56 / 51		-84						19-29 / 17	17	19	29	
20																								
									956	1060		2016					108	522		650	2286			
									1027	7446		8473					1217	5724		723		2512	3926	
									1983	11123		15718					1568	1974		1284				

	SOLD FOR TAXES	VALUATIONS BY SCHOOL DISTRICTS AS EQUALIZED BY DEPARTMENT OF TAXATION (District No. / No. / Rate / Mills)						Tax including State Homestead	State Tax on Non-Homestead	SPECIAL TAXES	SPECIAL TAXES	TOTAL TAXES	PAID	WHEN PAID (Month Day Year)	Number of Receipt	March Settlement 1963	June Settlement 1963	Penalty	November Settlement 1963	Penalty	Collections to First Monday in January 1964	Penalty	Delinquent on First Monday in January 1964	Penalty	Total Delinquent Tax and Penalty	REMARKS
		Dollars	Dollars	Dollars	Dollars	Dollars	Dollars	$ cts.	$ cts.	$ cts.	$ cts.	$ cts.				$ cts.	$ cts.	$ cts.	$ cts.	$ cts.	$ cts.	$ cts.	$ cts.	$ cts.	$ cts.	
					A	NA																				
1					H 308 / 108			111.04	92			111.96	1	Balance Paid SEP 3 0 1963 / 1st HALF PAID MAY 21 1963	11245 / 11246		55.98		55.98						
2					H 1000	Abate		241.60				241.60		Balance Paid SEP 3 0 1963	11247											12410
					H 780	414	H 9484	377.44	354			331.00	2	1st HALF PAID MAY 21 1963 / 2nd HALF PAID SEP 3 0 1963	11248 / 11270		190.50		71.10						119.40 Abated..
3					23			614	20			634	3	1st HALF PAID MAY 21 1963	11249		3.17		3.17						22553
4				311				1524	266			77.90	4	PAID IN FULL MAY 3 1 1963 / 2nd HALF PAID SEP 3 0 1963	11123 / 11270		77.90								18687
5				139				3362	118			2480	5	1st HALF PAID MAY 21 1963	11250		17.40		17.40						22553
6				98				2372	84			2456	6	PAID IN FULL MAY 3 1 1963	11129		24.56								10253
7				93				2250	80			2330	7	PAID IN FULL MAY 17 1963	11594		23.30								16679
8				163				3944	140			4084	8	PAID IN FULL MAY 17 1963			40.84								
9				251				6072	214			62.86	9	PAID IN FULL JUL 3 1 1963	11934				62.86	1.26					10700
10					36			960	30			990	10	PAID IN FULL APR 16 1963	6462		9.90								10781
11					102			2722	88			2810	11	1st HALF PAID MAY 3 1 1963 / 2nd HALF PAID JUL 3 1 1963											10411
12					105			2802	90			2892	12	1st HALF PAID MAY 3 1 1963 / 2nd HALF PAID JUL 3 1 1963											
13					102			2722	88			2810	13	1st HALF PAID MAY 3 1 1963 / 2nd HALF PAID AUG 3 1 1963											
14					146			3898	124			4022	14	1st HALF PAID MAY 3 1 1963 / 2nd HALF PAID JUL 3 1 1963	11136 / 11947		130.15		130.15						
15					H 239			6380				6370	15	2nd HALF PAID JUL 3 1 1963											
16					122			3256	104			3360	16	1st HALF PAID MAY 3 1 1963 / 2nd HALF PAID JUL 3 1 1963											
17					116			3096	100			3196	17	1st HALF PAID MAY 3 1 1963 / 2nd HALF PAID JUL 3 1 1963											
18					H 21			560				560	18	1st HALF PAID MAY 3 1 1963											
19				29				702	24			726	19	PAID IN FULL MAY 17 1963	11565		7.26								
20																										
		1084	H 1568 / 1574					A 26226 / M 75860																		
			2142	3926				102086		2016		1041.02					580.96		340.66							119.40 abated

Assessment Roll and Tax List of Real Property in the Town of Pente Lake

Form 5C · MILLER-DAVIS CO., MINNEAPOLIS

* Indicate Type of Property: R-Residential, C-Commercial, I-Industrial, U-Utility, F-Farm, L-Lakeshore, T-Timber, M-Mineral

	In Whose Name Assessed	Description of Property: Subdivision	Sec. or Lot	Town or Block	Rng.	Number of Acres Land: Acres	Number of Acres Land: 100ths	No. School District	Indicate Homestead Yes or No	Agri. or Seas. Rec. Yes or No	* Indicate Type of Property	Land Exclusive of Structures and Improvements (+50% True Land Full Valuation)	Buildings and Other Structures (+50% True Land Full Valuation)	Machinery Permanently Attached to Real Estate (+50% True Land Full Valuation)	Total True and Full Value (+50% True Land Full Valuation)	Rural: Homestead Up to $4,000	Rural: Over $4,000 and Non-Homestead	Rural: Timber Land Class 3e	Rural: Homestead Up to $4,000	Rural: Over $4,000 Non-Homestead	Rural: Machinery Permanently Attached to Real Estate	Rural: Seasonal and Recreational Cabins	Total Assessed Value	Total Assessed Value as Equalized by the Board of Review	Final Equalized Value
												Dollars	Dollars	Dollars	Dollars	Dollars	Dollars	Dollars	Dollars	Dollars	Dollars	Dollars	Dollars	Dollars	Dollars
1	Charles J. Tenhoff	Ada Pine Beach	19					117	No	Yes	L	56 84	178 -267		234 -351							78 -117	71	78	117
2	" "	" "	20						No	Yes	L	56 84	178 -267		234 -351							78 -117	71	78	117
3	" "	" "	21						No	Yes	L	51 84	540 -810		591 -895							216 -324	197	216	324
4	Hollis L. Johnson	" "	22						No	Yes	L	49 74			49 -74							16 -24	13	16	24
5	" "	" "	23						No	Yes	L	45	178 -267		223 -341							67 -114	67	76	114
6	Ernest F. + Inez Kramer Wilkie	" "	24						No	Yes	L	49 74			49 -74							16 -24	13	16	24
7	" "	" "	25						No	Yes	L	51 77	263 -395		314 -472							105 -158	93	105	158
8	Arthur F. + Bernadette V. Olson	" "	26						No	Yes	R	62 93	257 -387		319 -480							127 -191	115	127	191
9	" "	" "	27						No	No	R	67 84	272 -408		151 -227							50 -75			
10	" "	" "	28						No	No	R	54 -80	84		138 -80	27						46	54	50	75
															53	18									
									No	No	R	48			48	16							16	18	27
11																									
12																									
13																									
14																									
15																									
16																									
17																									
18																									
19																									
20																									
												482	1632		2130		16					694	720		
												813540	1801 2702		2341 3815		18 27					762 1144		780	1171

Cass County, Minnesota, for Taxes for the Year 1962.

A NA

	Sold for Taxes	Valuations by School Districts as Equalized by Department of Taxation: District No. ___ Rate ___ Mills	District No. ___ Rate ___ Mills	District No. 114 Rate ___ Mills	District No. 114 Rate ___ Mills	District No. ___ Rate ___ Mills	District No. ___ Rate ___ Mills	Tax Including State Homestead	State Tax on Non-Homestead 8.54 Mills	Special Taxes	Special Taxes	Total Taxes	Paid	When Paid	Number of Receipt	March Settlement 1963	June Settlement 1963	Penalty	November Settlement 1963	Penalty	Collections to First Monday in January 1964	Penalty	Delinquent on First Monday in January 1964	Total Delinquent Tax and Penalty	Remarks
		Dollars	Dollars	Dollars	Dollars	Dollars	Dollars	$ cts.	$ cts.	$ cts.	$ cts.	$ cts.		Month Day Year		$ cts.	$ cts.	$ cts.	$ cts.	$ cts.	$ cts.	$ cts.	$ cts.	$ cts.	
1				117				28 30	1 00			29 30	1	2nd HALF PAID SEP 10 1963											
2				117				28 30	1 00			29 30	2	1st Half Paid SEP 10 1963 2nd HALF PAID SEP 10 1963											10703
3				324				78 38	2 76			81 14	3	1st Half Paid MAY 8 1963 2nd HALF PAID SEP 16 1963	11824 20417		69 87		69 87						
4				24				5 80	20			6 00	4	1st Half Paid MAY 8 1963 PAID IN FULL SEP 18 1962	11824										
5				114				27 58	98			28 56	5	Homestead Oct. 1, 1963 PAID IN FULL SEP 18 1962	13344				34 56	1 04					
6	SOLD FOR TAXES			24				5 80	20			6 00	6	2nd HALF PAID OCT 31 1962 1st HALF PAID MAY 3 1963	20017 11113		3 00		3 00						22577
7	SOLD FOR TAXES			158				38 22	1 34			39 56	7	2nd HALF PAID OCT 31 1962 1st HALF PAID MAY 3 1963	20017 11113		19 78		19 78						15868
8				191				46 22	1 64			47 86	8	PAID IN FULL JUL 30 1963											12764
9			75					20 02	64			20 66	9	Homestead Tax Aug. 15, 1963 PAID IN FULL JUL 30 1963	17894 19897				75 94	1 52					
10			27					7 20	24			7 44	10	PAID IN FULL JUL 30 1963											
11													11												
12													12												
13													13												
14													14												
15													15												
16													16												
17													17												
18													18												
19													19												
20													20												
			1069	1025	1171			258 60 27 22 285 82	1000			2858 82					9265		2037						

Assessment Roll and Tax List of Real Property in the Town of Ponto Lake

Form 5C MILLER-DAVIS CO., MINNEAPOLIS

* Indicate Type of Property: R-Residential, C-Commercial, I-Industrial, U-Utility, F-Farm, L-Lakeshore, T-Timber, M-Mineral

In Whose Name Assessed		Description of Property: Subdivision	Sec. or Lot	Town or Block	Rng.	Number of Acres of Land (Acres / 100ths)	No. School District	Indicate Homestead Yes or No	Agr. or Seas. Rec. Yes or No	* Indicate Type Property	Land Exclusive of Structures and Improvements (Dollars)	Buildings and Other Structures (Dollars)	Machinery Permanently Attached to Real Estate (Dollars)	Total True and Full Value (Dollars)	Homestead Up to $4,000 (Dollars)	Rural Over $4,000 and Non-Homestead 33⅓% (Dollars)	All Other Timber Land Class 3c 20% (Dollars)	All Other Homestead Up to $4,000 25% (Dollars)	All Other Over $4,000 and Non-Homestead 40% (Dollars)	All Other Machinery Permanently Attached to Real Estate 33⅓% (Dollars)	All Other Seasonal and Recreational Cabins 33⅓% (Dollars)	Total Assessed Value	Total Assessed Value as Equalized by the Board of Review (Dollars)	Final Equalized Value (Dollars)	Remarks
		Ponto North Shore									+ 50%	+ 50%													
											1078	1078													
		Govt Lot 4 - Sec. 3-139-29																							
Grace Josephine Nelson	1		1				114	No	yes	L	57-86	580-830		637-956							319-478			319	
Ethel Mae Barber	2		2					No	yes	L	50-84	271-307		321-391							193-304	464	283	212	319	
Frank C. + Dorothy Heinsch & int.	3		3					No	yes	L	51-84	722-873		773-957							291-436	275	281	309	464	Paid Under Protest
Opal W. + Gladys Jensen & int.	4		4					No	yes	L	53-84	487-573		540-657							162-243	167	167	183	275	10705
Wallace K. + Bessie M. Grove	5		5					No	yes	L	55-83	351-527		406-610							135-203	123	123	135	203	10707
Claude O. + Irene C. Wilson	6		6					No	yes	L	50-84	317-748		367-812							122-182	164	180	270	270	10708
Chas. A. + Jimmie D. Musselman	7		7					No	yes	L	52-86	337-583		389-669							130-210	127	140	210	210	10709
Jay L. + Dagmar Fisher	8		8					No	yes	L	57-86	599-899		656-985							218-327	199	218	327	327	10710
Thomas R. + Ida Hauck Huston	9		9					No	yes	L	54-86	368-608		422-694							141-231	154	154	231	231	10711
Mabel K. Matthews	10	E½ of 9						No	yes	B	46-69			46-69							15-23	14	15	23	23	10712
Thomas R. + Ida Hauck Huston	11	W½ of 9						No	yes	L	46-69			46-69							15-23	14	15	23	23	10713
Mabel K. Matthews	12		10					No	yes	L	45-68	291-437		336-505							112-168	112	112	168	168	10714
Frank E. + Emma M. Seeley	13		11					No	yes	R	66-99	363-545		429-644							143-215	130	143	215	215	22593
Lester O. + Grace Stelse	14		12					No	yes	L	68-99	526-788		594-887							198-296	164	164	246	246	10716
	15																								
	16																								
	17																								
	18																								
	19																								
	20																								
											1047	4762		5809							1803	1923	1980		
											10687.10	5238		8948							1980				
												7861		8924							2974			2974	

Sold for Taxes	Valuations by School Districts as Equalized by Department of Taxation: District No. ___ Rate ___ Mills (Dollars)	District No. ___ Rate ___ Mills (Dollars)	District No. 114 Rate ___ Mills (Dollars)	District No. ___ Rate ___ Mills (Dollars)	District No. ___ Rate ___ Mills (Dollars)	District No. ___ Rate ___ Mills (Dollars)	Tax including State Homestead ___ Mills ($ cts.)	State Tax on Non-Homestead 9.24 Mills ($ cts.)	Special Taxes ($ cts.)	Special Taxes ($ cts.)	Total Taxes ($ cts.)	Paid	When Paid (Month Day Year)	Number of Receipt	March Settlement 1963 ($ cts.)	June Settlement 1963 ($ cts.)	Penalty ($ cts.)	November Settlement 1963 ($ cts.)	Penalty ($ cts.)	Collections to First Monday in January 1964 ($ cts.)	Penalty ($ cts.)	Delinquent on First Monday in January 1964 ($ cts.)	Total Delinquent Tax and Penalty ($ cts.)	Remarks
			A																					
1			319				97.18	2.72			99.90	PAID IN FULL	APR 11 1963	7485		99.90								
2			464				112.26	3.76			116.22	1st HALF PAID / 2nd HALF PAID	OCT 31 1963 / MAY 31 1963	20650 / 11056		58.11		58.11						
3			275				66.54	2.34			68.88	PAID IN FULL	APR 22 1963	7925		68.88								
4			203				49.12	1.74			50.86	PAID IN FULL	APR 15 1963	8430		50.86								
5			270				65.32	2.30			67.62	PAID IN FULL	MAY 31 1963	11655		67.62								
6			210				50.80	1.80			52.60	PAID IN FULL	MAY 22 1963	9644		52.60								
7			327				79.12	2.80			81.92	PAID IN FULL	MAY 8 1963	10333		81.92								
8			231				55.88	1.98			57.86	PAID IN FULL	APR 18 1963	7885		57.86								
9			23				5.56	.20			5.76	PAID IN FULL	APR 22 1963	7933		5.76								
10			23				5.56	.20			5.76	PAID IN FULL	APR 18 1963	7885		5.76								
11			168				40.64	1.44			42.08	PAID IN FULL	APR 22 1963	7932		42.08								
12			215				52.02	1.84			53.86	Balance Paid / Part Paid	OCT 31 1963 / MAY 31 1963	20660 / 11074		26.98		26.88						
13			246				59.52	2.10			61.62	PAID IN FULL	MAY 22 1963	9643		61.62								
14																								
15																								
16																								
17																								
18																								
19																								
20																								
			2974				11.1952	25.42			74.44					65.95		84.99						

Assessment Roll and Tax List of Real Property in the Town of Ponto Lake

Form 5C MILLER-DAVIS CO., MINNEAPOLIS

* Indicate Type of Property: R-Residential, C-Commercial, I-Industrial, U-Utility, F-Farm, L-Lakeshore, T-Timber, M-Mineral

+50% +50% +50%

	IN WHOSE NAME ASSESSED	DESCRIPTION OF PROPERTY: Snodgrass' 1st Add'n. to East Shore SUBDIVISION	Sec. or Lot	Town or Block	Rng.	Number of Acres of Land: Acres	100ths	No. School District	Indicate Homestead Yes No	Agt. or Seas. Rev. Yes No	* Indicate Type Prop. Prop. Type	FULL VALUATIONS: LAND Exclusive of Structures and Improvements	BUILDINGS and Other Structures	MACHINERY Permanently Attached to Real Estate	TOTAL True and Full Value	ASSESSED VALUATIONS: RURAL: ~~Homestead Up to $4,000 20%~~	RURAL: Over $4,000 and Non-Homestead 33⅓%	ALL OTHER: Timber Land Class 3e 20%	ALL OTHER: Homestead Up to $4,000 25%	ALL OTHER: Over $4,000 and Non-Homestead 40%	ALL OTHER: Machinery Permanently Attached to Real Estate 33⅓%	ALL OTHER: Seasonal and Recreational Cabins 33⅓%	TOTAL ASSESSED VALUE	Total Assessed Value as Equalized by the Board of Review	FINAL EQUALIZED VALUE
												Dollars	Dollars	Dollars	Dollars	Dollars	Dollars	Dollars	Dollars	Dollars	Dollars	Dollars	Dollars	Dollars	Dollars
1	Ober + Vivian Lobs		1					114	No	Yes	L	47 +101 / 61	580 / 327	-870	647 / 588	-971						215 +324 / 196	196	215	324
2	Glenn + Rosetta E. Snodgrass		2	ROAD																					
3	Ben + Lyla Anelay		3						No	Yes	L	85 +178 / 77	410 / 373	-615	495 / 450	-743						165 +248 / 150	150	165	248
4	Robert + Dorothy Osborne		4						No	Yes	L	187 -177 / 157	588 / 763	-764	627 / 576	-941						209 +313 / 190	190	209	313
5																									
6																									
7																									
8																									
9																									
10																									
11																									
12																									
13																									
14																									
15																									
16																									
17																									
18																									
19																									
20																									
												245 / 370	1268 / 1499	2249	1608 / 2653							536 / 551 / 885		551	885

A

	SOLD FOR TAXES	VALUATIONS BY SCHOOL DISTRICTS AS EQUALIZED BY DEPARTMENT OF TAXATION: District No.___ Rate___ Mills	District No.___ Rate___ Mills	District No. 114 Rate 24.194 Mills	District No.___ Rate___ Mills	District No.___ Rate___ Mills	District No.___ Rate___ Mills	Tax Including State Homestead ___ Mills	State Tax on Non-Homestead 8.1 Mills	SPECIAL TAXES	SPECIAL TAXES	TOTAL TAXES	PAID	WHEN PAID Month Day Year	Number of Receipt	March Settlement 1963	June Settlement 1963	Penalty	November Settlement 1963	Penalty	Collections to First Monday in January 1964	Penalty	Delinquent on First Monday in January 1964	Total Delinquent Tax and Penalty	REMARKS
		Dollars	Dollars	Dollars	Dollars	Dollars	Dollars	$ cts.	$ cts.	$ cts.	$ cts.	$ cts.				$ cts.	$ cts.	$ cts.	$ cts.	$ cts.	$ cts.	$ cts.	$ cts.	$ cts.	
1				324				18.38	2.76			21.14	PAID IN FULL	Paid in full JUL 18 1963	14946 / 14830				21.14	1.62					Sent Bus 1.62 18717
2																									
3				248				60.00	2.12			62.12	PAID IN FULL	MAY 22 1963	7637		62.12								18718
4				313				75.72	2.68			78.40	PAID IN FULL	APR 22 1963	7336		78.40								18719
5																									
6																									
7																									
8																									
9																									
10																									
11																									
12																									
13																									
14																									
15																									
16																									
17																									
18																									
19																									
20																									
				885				21410	756			22166					140.52		81.14						

Assessment Roll and Tax List of Real Property in the Towns of Ponto Lake

MILLER-DAVIS CO., MINNEAPOLIS

* Indicate Type of Property: R-Residential, C-Commercial, I-Industrial, U-Utility, F-Farm, L-Lakeshore, T-Timber, M-Mineral

	IN WHOSE NAME ASSESSED	DESCRIPTION OF PROPERTY: SUBDIVISION	Sec. or Lot	Town or Blog.	Number of Acres of Land (Acres, 100ths)	No. School Districts	Indicate Homestead Yes No	Agri. or Seas. Recr. Yes No	* Indicate Type of Property	150% TRUE AND FULL VALUATIONS: LAND Exclusive of Structures and Improvements	BUILDINGS and Other Structures	MACHINERY Permanently Attached to Real Estate	TOTAL True and Full Value	ASSESSED VALUATIONS: RURAL: Homestead Up to $4,000 20%	Over $4,000 and Non-Homestead 33⅓%	ALL OTHER: Timber Land Class 3a 20%	Homestead Up to $4,000 25%	Over $4,000 and Non-Homestead 40%	MACHINERY Permanently Attached to Real Estate 33⅓%	Seasonal and Recreational Cabins 33⅓%	TOTAL ASSESSED VALUE	Total Assessed Value as Equalized by the Board of Review	FINAL EQUALIZED VALUE
										Dollars	Dollars	Dollars	Dollars	Dollars	Dollars	Dollars	Dollars	Dollars	Dollars	Dollars	Dollars	Dollars	Dollars
		PART of LOTS 2 & 3 Sec. 10-139-29																					
1	Olga M. Levernz	Snodgrass's 2nd Add'n to East Shore	1			114	Re	No	L	10 20 / 93	153 / 146		163 / 239	-153	34 / 31						31	34	51
2	" "		2		less NW 90'		Re	Yes	L	84 / 96	1751 / 1572	-2677	1835 / 1667	-2763				36 / 31		556	556	611	916
3	Floyd H. + Zoe E. Rankin	NW 90' of	2				Re	No	L	60 / 55	90		150 / 55	-90				22			22	24	36
4	" " "		3				Re	No	L	60 / 55	90		150 / 55	-90				22 B6			22	24	36
5	Harry D. Burke		4				Re	Yes	L	173 / 195	133 / 639	-1040	306 / 834	-1173				22		404 / 269	22	269	404
6	C. Clifford + Marie L. Johnson		5				Re	Yes	L	99 / 93	149 / 2444	-366	248 / 2537	-515						295 / 172	295	264	172
7	Ernest O. + Lillian V. Wold		6				Re	Yes	L	99 / 90	149 / 123	-203	248 / 213	-353						104 / 98	104	114	118
8	Ralph M. + Evelyn L. March		7				Re	Yes	L	99 / 78	149 / 178	-327	248 / 256	-476						166 / 96	159	106	159
9	Forrest + Agetta Snodgrass		8				Re	Yes	L	57 / 57	86		143 / 57	-86			27 / 13				13	14	22
10	Lyle E. + Virginia C. Snodgrass		9				Re	No	L	57 / 57	86		143 / 57	-86			13	22			13	14	22
11	Stanley E. + Robert L. Sogett		10				Re	Yes	L	99 / 45	74 / 122	-267	173 / 167	-341						76 / 67	114 / 67	76	114
12	" " "		11				Re	Yes	L	66 / 66	99		165 / 66	-99						22 / 22	33 / 22	22	33
13	Glenn J. + Rosetta E. Snodgrass	RESERVE LOT	A	(6.64 Acs. Road)			Re	No	R	53 / 48	80		133 / 48	-80			12				12	13	20
14																							
15																							
16																							
17																							
18																							
19																							
20																							
										911 / 1504	2021 / 3819		3932 / 4323		31 / 34		39 / 41	44 / 48	1916	1276 / 1276	1224	1399	2103

	SOLD FOR TAXES	VALUATIONS BY SCHOOL DISTRICTS AS EQUALIZED BY DEPARTMENT OF TAXATION: District No. ___ Rate ___ Mills	District No. ___ Rate ___ Mills	District No. 114 Rate 244.74 Mills	District No. 114 Rate 266.94 Mills	District No. ___ Rate ___ Mills	District No. ___ Rate ___ Mills	Tax including State Homestead ___ Mills	State Tax on Non-Homestead 9.24 Mills	SPECIAL TAXES	SPECIAL TAXES	TOTAL TAXES	PAID	WHEN PAID	Number of Receipt	March Settlement 1963	June Settlement 1963	Penalty	November Settlement 1963	Penalty	Collections to First Monday in January 1964	Penalty	Delinquent on First Monday in January 1964	Total Delinquent Tax and Penalty	REMARKS
		Dollars	Dollars	Dollars	Dollars	Dollars	Dollars	$ cts.	$ cts.	$ cts.	$ cts.	$ cts.	Month Day Year			$ cts.	$ cts.	$ cts.	$ cts.	$ cts.	$ cts.	$ cts.	$ cts.	$ cts.	
1				51				1362	44			1406	PAID IN FULL MAY 3 1 1963				no 1406								10720
2		916						22162	782			22944	PAID IN FULL MAY 3 1 1963	11057			243 50								"
3	SOLD FOR TAXES			36				960	30			990											9 90	1089	20566
4	SOLD FOR TAXES			36				960	30			990											9 90	1089	"
5		404						9774	346			10120	2nd HALF PAID OCT 2 8 1963 1st HALF PAID MAY 3 1 1963	11976 11086			50 60		50 60					22594
6		172						4162	146			4308	PAID IN FULL MAY 3 1 1963	11087			43 08								10721
7		118						2854	100			2954	PAID IN FULL MAY 1 7 1963	11556			29 54								10723
8		159						3846	136			3982	PAID IN FULL MAR 2 9 1963 2nd HALF PAID OCT 3 1 1963	10686 11058			39 82								10724
9			H 22					588				588	1st HALF PAID MAY 3 1 1963	11067			29 4		29 4						22554
10			H 22					588				588	1st Half Paid	15575					29 4				29 4	323	10833
11		114						2758	98			2856	PAID IN FULL May 24 1963	11929			28 56								10725
12		33						798	28			826					8 26								"
13			H 20					534				534	1st HALF PAID JUN 2 8 1963	15575					26 7				26 7	294	19407
14																									
15																									
16																									
17																									
18																									
19																									
20																									
		1916	H 66 126 189 = 2103			W 4634 Re 4493 913 46	1740					53086					44630		59 15				2541		

Assessment Roll and Tax List of Real Property in the Town of Pente Lake Cass County, Minnesota, for Taxes for the Year 1962.

Form 5C MILLER-DAVIS CO., MINNEAPOLIS

* Indicate Type of Property: R-Residential, C-Commercial, I-Industrial, U-Utility, F-Farm, L-Lakeshore, T-Timber, M-Mineral

	IN WHOSE NAME ASSESSED	DESCRIPTION OF PROPERTY: SUBDIVISION	Sec. or Lot	Town or Blk.	Rng.	Number of Acres of Land (Acres 100ths)	No. School District	Indicate Homestead Yes No	Agri. or Seas. Recr. Yes No	* Indicate Type of Property	VALUE AND FULL VALUATIONS: LAND Exclusive of Structures and Improvements	BUILDINGS and Other Structures	MACHINERY Permanently Attached to Real Estate	TOTAL True and Full Value	ASSESSED VALUATIONS: RURAL: Homestead Up to $4,000 — 40%	RURAL: Over $4,000 and Non-Homestead 33⅓%	ALL OTHER: Timber Land Class 3a 20%	ALL OTHER: Homestead Up to $4,000 25%	ALL OTHER: Over $4,000 and Non-Homestead 40%	ALL OTHER: Machinery Permanently Attached to Real Estate 33⅓%	ALL OTHER: Seasonal and Recreational Cabins 33⅓%	TOTAL ASSESSED VALUE	Total Assessed Value as Equalized by the Board of Review	FINAL EQUALIZED VALUE	REMARKS
		Lesher's Lake Ada Park																							
		Govt Lot 1 - Sec. 28-139-29																							
1	Walter C. + Pauline J. Reichow		1				114	Yes	No	L	94 -149	838 -276	1267	2199	-1406			354 -234				213	234	351	22532
2	" " "		2					Yes	No	L	94 -118	762		856	-118			503 -330							
3	Clarence R. Lesher		3					No	No	L	72 -205			72	-205			18				18	20	30	
4	~~William + Martha M. Boyken~~		4					No	No	R	123 -149			123	-149				55 -83			55	55	83	12943
5	Warren J. + Marguerite M. Wood		5					No	Yes	L	94 -111	367 -543		461	-654				40 -60			36	40	60	10727
6	Edwin + Eudora Olson		6					No	Yes	L	73 -110	198 -297		271	-407						14 -218	134	182	145	218	13728
7	Emma Drewing		7					No	Yes	L	150 -209	257 -386		407	-595						90 -125	82	82	90	135	14724
8	Clarence R. Lesher	RESERVE LOT A						No	Yes	L	165 -248	217 -327		382	-575						12 -148	120	120	132	198	10720
9											150	198		348							77 -116			128	192	10721
10																									
11																									
12																									
13																									
14																									
15																									
16																									
17																									
18																									
19																									
20																									
											1704	1703		2489				831	816		1450	767			
											865	1613		2478				354	795		1445			844	1267
											1209	2810		4087				381	143		743				

	SOLD FOR TAXES	VALUATIONS BY SCHOOL DISTRICTS AS EQUALIZED BY DEPARTMENT OF TAXATION: District No. ___ Rate ___ Mills	District No. ___ Rate ___ Mills	District No. 114 Rate ___ Mills	District No. 114 Rate ___ Mills	District No. ___ Rate ___ Mills	District No. ___ Rate ___ Mills	Tax Including State Homestead ___ Mills	State Tax on Non-Homestead 8.5 Mills	SPECIAL TAXES	SPECIAL TAXES	TOTAL TAXES	PAID	WHEN PAID (Month Day Year)	Number of Receipt	March Settlement 1963	June Settlement 1963	Penalty	November Settlement 1963	Penalty	Collections to First Monday in January 1964	Penalty	Delinquent on First Monday in January 1964	Total Delinquent Tax and Penalty	REMARKS
		Dollars	Dollars	Dollars	Dollars	Dollars	Dollars	$ cts.	$ cts.	$ cts.	$ cts.	$ cts.				$ cts.	$ cts.	$ cts.	$ cts.	$ cts.	$ cts.	$ cts.	$ cts.	$ cts.	
1				H 351				93 70				93 70	2nd HALF PAID	OCT 31 1963											
													1st HALF PAID	OCT 31 1962											
2				H 30				8 00				8 00	1st HALF PAID	MAY 31 1963	11119		50 85		50 85						22532
3	SOLD FOR TAXES			83				22 86	70			22 86									22 86				12943
4				60				16 02	52			16 54	PAID IN FULL	MAR 13 1963	11453		16 54								10727
5		218						52 74	186			54 60	PAID IN FULL	MAY 31 1963	11115		54 60								13728
6		135						32 66	116			33 82	PAID IN FULL	MAY 31 1963	11111		33 82								14724
7		198						47 90	170			49 60	PAID IN FULL	MAY 31 1963	11093		49 60								10720
													Balance Paid	JUN 17 1963	13867										
8		192						46 46	164			48 10	Part Paid	MAY 31 1963	11279		30 36		17 84						10721
9																									
10																									
11																									
12																									
13																									
14																									
15																									
16																									
17																									
18																									
19																									
20																									
		743	H 391			U 179 76						327 22					235 67		68 69			22 86			
			143			U 139 88	758																		
			504			319 64																			
			1267																						

Assessment Roll and Tax List of Real Property in the Town of Pente Lake, Cass County, Minnesota, for Taxes for the Year 1962.

Form SC MILLER-DAVIS CO., MINNEAPOLIS

* Indicate Type of Property: R-Residential, C-Commercial, I-Industrial, U-Utility, F-Farm, L-Lakeshore, T-Timber, M-Mineral

	IN WHOSE NAME ASSESSED	DESCRIPTION OF PROPERTY: Plat of Shadywood Shores SUBDIVISION	Sec. or Lot	Town or Block	Rng.	Number of Acres of Land: Acres	100ths	No. School District	Indicate Homes Yes or No	Agri. Homes Yes or No	Indicate Type of Property	LAND: Exclusive of Structures and Improvements	BUILDINGS and Other Structures	MACHINERY Permanently Attached to Real Estate	TOTAL True and Full Value	RURAL: Homestead Up to $4,000 20%	RURAL: Over $4,000 and Non-Homestead 33⅓%	ALL OTHER: Timber Land Class 3e 20%	ALL OTHER: Homestead Up to $4,000 25%	ALL OTHER: Over $4,000 and Non-Homestead 40%	MACHINERY Permanently Attached to Real Estate 33⅓%	Seasonal and Recreational Cabins 33⅓%	TOTAL ASSESSED VALUE	Total Assessed Value as Equalized by the Board of Review	FINAL EQUALIZED VALUE	SOLD FOR TAXES	VALUATIONS BY SCHOOL DISTRICTS AS EQUALIZED BY DEPARTMENT OF TAXATION: District No. Rate Mills	District No. Rate Mills	District No. 114 Rate 266.74 Mills	District No. Rate Mills	District No. Rate Mills	District No. Rate Mills	Tax Including State Homestead Mills	State Tax on Non-Homestead Mills	SPECIAL TAXES	SPECIAL TAXES	TOTAL TAXES	PAID	WHEN PAID	Number of Receipt	March Settlement 1963	June Settlement 1963	Penalty	November Settlement 1963	Penalty	Collections to First Monday in January 1964	Penalty	Delinquent on First Monday in January 1964	Penalty	Total Delinquent Tax and Penalty	REMARKS
												Dollars	Dollars	Dollars	Dollars	Dollars	Dollars	Dollars	Dollars	Dollars	Dollars	Dollars	Dollars	Dollars	Dollars		Dollars	Dollars	Dollars	Dollars	Dollars	Dollars	$ cts.	$ cts.	$ cts.	$ cts.		Month Day Year		$ cts.	$ cts.	$ cts.	$ cts.	$ cts.	$ cts.	$ cts.	$ cts.	$ cts.	$ cts.	
		PART of GOVT LOTS 4 & 5 Sec. 14 139-29																																																
	Otto B. Griffin		1					114	yes	No	L	20 -33			20				8				5	6	8							214						2 HALF PAID OCT 22 1962	1												10328
	" "		2						yes	No	L	32 -53			32	-53			14				8	9	14				H	14		374						1 HALF PAID MAY 27 1963	2												
	" "		3						yes	No	L	24 -39			24	-39			11				6	7	11				H	11		294						2 HALF PAID OCT 22 1962	3												
	" "		4						yes	No	L	22 -33			22	-33			8				5	6	8				H	8		214						1 HALF PAID MAY 27 1963	4												
	" "		5						yes	No	L	22 -33			22	-33			8				5	6	8				H	8		214						1 HALF PAID MAY 27 1963	5												
	" "		6						yes	No	L	22 -33			22	-33			8				5	6	8				H	8		214						2 HALF PAID OCT 22 1962	6												
	" "		7						yes	No	L	22 -33			22	-33			8				5	6	8				H	8		214						1 HALF PAID MAY 27 1963	7												
	" "		8						yes	No	L	22 -33			22	-33			8				5	6	8				H	8		214						1 HALF PAID MAY 27 1963	8												
	" "		9						yes	No	L	22 -33			22	-33			8				5	6	8				H	8		214						2 HALF PAID OCT 22 1962	9												
	" "		10						yes	No	L	26 -39			26	-39			10				6	7	10				H	10		266						2 HALF PAID OCT 22 1962	10			25 12		25 12							
	" "		11						yes	No	L	40 -60			40	-60			15				9	10	15				H	15		400						2 HALF PAID OCT 22 1962	11												
	" "		12						yes	No	L	48 -72			48	-72			18				11	12	18				H	18		480						2 HALF PAID OCT 22 1962	12												
	" "		13						yes	No	L	22 -33			22	-33			8				5	6	8				H	8		214						2 HALF PAID OCT 22 1962	13												
	" "		14						yes	No	L	22 -33			22	-33			8				5	6	8				H	8		214						1 HALF PAID MAY 27 1963	14												
	" "		15						yes	No	L	22 -33			22	-33			8				5	6	8				H	8		214						1 HALF PAID MAY 27 1963	15												
	" "		16						yes	No	L	22 -33			22	-33			8				5	6	8				H	8		214						1 HALF PAID MAY 27 1963	16												
	" "		17						yes	No	L	22 -33			22	-33			8				5	6	8				H	8		214						1 HALF PAID MAY 27 1963	17												
	" "		18						yes	No	L	22 -33			22	-33			8				5	6	8				H	8		214						1 HALF PAID MAY 27 1963	18												
	" "		19						yes	No	L	22 -33			22	-33			8				5	6	8				H	8		214						1 HALF PAID MAY 27 1963	19												
	" "		20						yes	No	L	22 -33			22	-33			8				5	6	8				H	8		214						1 HALF PAID MAY 27 1963	20												
												460			460				115										H	138																				
												505			505				135													5024									2512		2512							
												758			758				243	188					188																									

Cass County, Minnesota, for Taxes for the Year 1962.

Assessment Roll and Tax List of Real Property in the Town of Pinto Lake

Form 5C MILLER-DAVIS CO., MINNEAPOLIS

* Indicate Type of Property: R-Residential, C-Commercial, I-Industrial, U-Utility, F-Farm, L-Lakeshore, T-Timber, M-Mineral

	IN WHOSE NAME ASSESSED	DESCRIPTION OF PROPERTY: Subdivision	Sec. of Lot	Town of Block	Rng.	Number of Acres of Land (Acres / 100ths)	No. School District	Indicate Homestead Yes No	Agri. or Seas. Recr. Yes No	* Indicate Type Property	TRUE AND FULL VALUATIONS: LAND Exclusive of Structures and Improvements	BUILDINGS and Other Structures	MACHINERY Permanently Attached to Real Estate	TOTAL True and Full Value	ASSESSED VALUATIONS: RURAL: Homestead Up to $4,000	Over $4,000 and Non-Homestead 33⅓%	ALL OTHER: Timber Land Class 3e 20%	Homestead Up to $4,000 25%	Over $4,000 and Non-Homestead 40%	MACHINERY Permanently Attached to Real Estate 33⅓%	Seasonal and Recreational Cabins 33⅓%	TOTAL ASSESSED VALUE	Total Assessed Value as Equalized by the Board of Review	FINAL EQUALIZED VALUE
											+50%	+50%												
											Dollars	Dollars	Dollars	Dollars	Dollars	Dollars	Dollars	Dollars	Dollars	Dollars	Dollars	Dollars	Dollars	Dollars
1	Otto B. Griffin	Plat of Shadywood Shores	21				114	yes	No	L	22 -33			22	-33			7 -10	28			6	6	8
	" "										20			20								5		
2	" "		22					yes	No	L	26 -39			26	-39			7 -10				6	7	10
											24			24								6		
3	" "		23					yes	No	L	26 -39			26	-39			7 -10				6	7	10
											24			24								6		
4	" "		24					yes	No	L	26 -39			26	-39			7 -10				6	7	10
											24			24								6		
5	" "		25					No	No	L	27 -41			27	-41				10 -16			10	11	16
											25			25					10			10		
6	" "		26					No	No	L	27 -41			27	-41				11 -16			11	11	16
											25			25					10			10		
7	~~Harvey W. + Tora Schulze~~ Otto B. Griffin		27					No	No	L	39 -59	192 -288		231	-338				90 -135			90	90	135
											39	175		214					80			80		
8	" "		28					No	No	L	35 -53			35	-53				14 -23			14	15	23
											35			35					14			14		
9	" "		29					No	No	L	27 -41			27	-41				11 -16			11	11	16
											25			25					10			10		
10	" "		30					No	No	L	27 -41			27	-41				11 -16			11	11	16
											25			25					10			10		
11	Otto B. Griffin		31					yes	No	L	26 -39			26	-39			7 -10				7	7	10
											24			24				6				6		
12	" "		32					yes	No	L	26 -39			26	-39			7 -10				7	7	10
											24			24				6				6		
13	" "		33					yes	No	L	18 -27			18	-27			5 -7				5	5	7
											16			16				4				4		
14	" "		34					yes	No	L	18 -27			18	-27			5 -7				5	5	7
											16			16				4				4		
15	" "		35					yes	No	L	26 -39			26	-39			7 -10				7	7	10
											24			24				6				6		
16	Wayne B. + Kathryn D. King		36					yes	No	L	26 -39			26	-39			7 -10				7	7	10
											24			24				6				6		
17	" "		37					yes	No	L	26 -39			26	-39			7 -10				7	7	10
											24			24				6				6		
18	" "		38					yes	No	L	26 -39			26	-39			7 -10				7	7	10
											24			24				6				6		
19	" "		39					No	yes	L	26 -39	112 -168		138						46 -69		46	69	
											24	102		126	-207					42		42		
20	~~Otto B. Griffin~~ Wayne R. Lance		40					No	yes	L	26 -39	112 -168		138						46 -69		46	69	
											24	102		126	-207					42		42		
											481	379		860				60	136		84	281		
											522	416		938				79	149		92			
											787	624		1411				112	222		135		320	472

	SOLD FOR TAXES	VALUATIONS BY SCHOOL DISTRICTS AS EQUALIZED BY DEPARTMENT OF TAXATION: District No. / Rate — Mills	District No. / Rate — Mills	District No. / Rate — Mills	District No. / Rate — Mills	District No. / Rate — Mills	District No. / Rate — Mills	Tax Including State Homestead Mills	State Tax on Non-Homestead Mills	SPECIAL TAXES	SPECIAL TAXES	TOTAL TAXES	PAID	WHEN PAID	Number of Receipt	March Settlement 1963	June Settlement 1963	Penalty	November Settlement 1963	Penalty	Collections to First Monday in January 1964	Penalty	Delinquent on First Monday in January 1964	Penalty	Total Delinquent Tax and Penalty	REMARKS
		Dollars	Dollars	Dollars	Dollars	Dollars	Dollars	$ cts.	$ cts.	$ cts.	$ cts.	$ cts.		Month Day Year		$ cts.	$ cts.	$ cts.	$ cts.	$ cts.	$ cts.	$ cts.	$ cts.	$ cts.	$ cts.	
1				H 8				214				214	2nd HALF	OCT 22 1963			107		107							
													1st HALF PAID	OCT 22 1963												
2				H 10				266				266	2nd HALF PAID	OCT 22 1963			133		133							10328
													1st HALF PAID	OCT 22 1963												
3				H 10				266				266	2nd HALF PAID	OCT 22 1963	12956		133		133							"
													1st HALF PAID	MAY 27 1963												
4				H 10				266				266	2nd HALF PAID	OCT 22 1963	12957		133		133							"
													1st HALF PAID	MAY 27 1963												
5				16				428	14			442	2nd HALF PAID	OCT 22 1963			221		221							"
													1st HALF PAID	MAY 27 1963												
6				16				428	14			442	2nd HALF PAID	OCT 22 1963			221		221							"
													1st HALF PAID	OCT 11 1963												
7				135				3404	116			3520	2nd HALF PAID	OCT 11 1963			1860		1860							22542
													1st HALF PAID	MAY 27 1963												
8				23				614	20			634	2nd HALF PAID	OCT 11 1963	12958		317		317							"
													1st HALF PAID	MAY 27 1963												
9				16				428	14			442	2nd HALF PAID	OCT 11 1963			221		221							"
													1st HALF PAID	OCT 7 1963												
10				16				428	14			442	2nd HALF PAID	OCT 7 1963			221		221							"
													1st HALF PAID	MAY 27 1963												
11				H 10				266				266	2nd HALF PAID	OCT 22 1963	18922		133		133							10328
													1st HALF PAID	MAY 27 1963												
12				H 10				266				266	2nd HALF PAID	OCT 22 1963	18923		133		133							"
													1st HALF PAID	MAY 27 1963												
13				H 7				186				186	2nd HALF PAID	OCT 22 1963	18924		93		93							"
													1st HALF PAID	MAY 27 1963												
14				H 7				186				186	2nd HALF PAID	OCT 22 1963	12937		93		93							"
													1st HALF PAID	MAY 27 1963												
15				H 10				266				266	2nd HALF PAID	OCT 22 1963	18925		133		133							"
													1st HALF PAID	MAY 27 1963												
16				H 10				266				266	2nd HALF PAID	OCT 22 1963	18926		133		133							"
													1st HALF PAID	MAY 27 1963												
17				H 10				266				266	2nd HALF PAID	MAY 27 1963			133		133							"
													1st HALF PAID	MAY 27 1963												
18				H 10				266				266	2nd HALF PAID	MAY 27 1963	12951		133		133							"
													1st HALF PAID	MAY 27 1963												
19		69						1670	58			1728	2nd HALF PAID	MAY 27 1963			864		864							
													1st HALF PAID	MAY 27 1963												
20		69						1670	58			1728	PAID IN FULL	APR 5 1963	7429		1728									
		138		H 112			d 3340																			
				522			Nw 8410		308			13558					8273		4285							
				634	472		12250																			

Assessment Roll and Tax List of Real Property in the Town of Pinto Lake

Form 5C MILLER-DAVIS CO., MINNEAPOLIS

* Indicate Type of Property: R-Residential, C-Commercial, I-Industrial, U-Utility, F-Farm, L-Lakeshore, T-Timber, M-Mineral

IN WHOSE NAME ASSESSED		DESCRIPTION OF PROPERTY: Plat of Shadywood Shores SUBDIVISION	Sec. or Lot	Town or Block	Rng.	Number of Acres of Land: Acres	100ths	No. School District	Indicate Homestead Yes or No	Agt. or Seas. Res. Yes or No	* Indicate Type Prop.	TRUE AND FULL VALUATIONS: LAND Exclusive of Structures and Improvements	BUILDINGS and Other Structures	MACHINERY Permanently Attached to Real Estate	TOTAL True and Full Value	ASSESSED VALUATIONS: RURAL: ~~Homestead Up to $6,000~~ 20%	RURAL: Over $6,000 and Non-Homestead 33⅓%	ALL OTHER: Timber Land Class 3c 20%	ALL OTHER: Homestead Up to $4,000 25%	ALL OTHER: Over $4,000 and Non-Homestead 40%	ALL OTHER: MACHINERY Permanently Attached to Real Estate 33⅓%	ALL OTHER: Seasonal and Recreational Cabins 33⅓%	ALL OTHER: TOTAL ASSESSED VALUE	Total Assessed Value as Equalized by the Board of Review	FINAL EQUALIZED VALUE
												Dollars	Dollars	Dollars	Dollars	Dollars	Dollars	Dollars	Dollars	Dollars	Dollars	Dollars	Dollars	Dollars	Dollars
Frank & Gertrude Palmquist												+50%	+50%												
Otto B. Griffin	1		41					114	yes	No	R	36-39			24-39				7-10				7		
Frank & Gertrude Palmquist	2		42						No	No	L	27-40			27-40				11-17				11	6	10
Louis + Gertrude Palmquist	3		43						No	No	L	25			25				10				10	11	17
" "												225-378			225-378				101-152				101-152	101	152
Karl G. Custer	4		44						No	No	L	27-40			27-40				11-17				11	11	17
Otto B. Griffin	5		45						yes	No	L	36-39			24-39				7-10				7	6	10
Karl G. Custer	6		46						No	No	L	27-40			27-40				11-17				11	11	17
Karl G. Custer	7		47						yes	No	L	36-39			24-39				7-10				7	6	10
Otto B. Griffin	8		48						yes	No	L	36-39			24-39				7-10				7	6	10
" "	9		49						yes	No	L	36-39			24-39				7-10				7	6	10
" "	10		50						yes	No	L	36-39			24-39				7-10				7	6	10
" "	11		51						yes	No	L	36-39			24-39				7-9				7	6	9
" "	12		52						yes	No	L	36-39			24-39				7-9				7	6	9
" "	13		53						yes	No	L	22-33			22-33				5-8				5	6	8
" "	14		54						yes	No	L	22-33			22-33				5-8				5	6	8
" "	15		55						yes	No	L	36-39			24-39				7-9				7	6	9
" "	16		56						yes	No	L	22-33			22-33				5-8				5	6	8
" "	17		57						yes	No	R	36-39			24-39				7-9				7	6	9
" "	18		58						yes	No	R	36-39			24-39				7-9				7	6	9
" "	19		59						yes	No	L	36-39			24-39				7-10				7	6	10
" "	20		60						yes	No	L	33-33			22-33				5-8				5	6	8
												1167	205		1372				292				292		
												528	225		753				108	134			242		255
												760	336		1078				147	203					

NA

	SOLD FOR TAXES	VALIDATIONS BY SCHOOL DISTRICTS AS EQUALIZED BY DEPARTMENT OF TAXATION: District No. ___ Rate ___ Mills	District No. ___ Rate ___ Mills	District No. 114 Rate ___ Mills	District No. ___ Rate ___ Mills	District No. ___ Rate ___ Mills	District No. ___ Rate ___ Mills	Tax including State Homestead ___ Mills	State Tax on Non-Homestead 8.54 Mills	SPECIAL TAXES	SPECIAL TAXES	TOTAL TAXES	PAID	WHEN PAID	Number of Receipt	March Settlement 1963	June Settlement 1963	Penalty	November Settlement 1963	Penalty	Collections to First Monday in January 1964	Penalty	Delinquent on First Monday in January 1964	Total Delinquent Tax and Penalty	REMARKS
		Dollars	Dollars	Dollars	Dollars	Dollars	Dollars	$ cts.	$ cts.	$ cts.	$ cts.	$ cts.	Month Day Year			$ cts.	$ cts.	$ cts.	$ cts.	$ cts.	$ cts.	$ cts.	$ cts.	$ cts.	
1				H 10				266				266	1 PAID IN FULL NOV 3 1962	14603			266								
2				17				454	14			468	2 HALF PAID OCT 22 1963												Prorate 10232
3				152				4058	130			4188	3 HALF PAID OCT 22 1963				2562		2562						25624 14528
4				17				454	14			468	4 HALF PAID OCT 22 1963												25533
5				H 10				266				266	5 HALF PAID OCT 22 1963				133		133						
6				17				454	14			468	6 HALF PAID OCT 22 1963				234		234						22534
7				H 10				266				266	7 HALF PAID OCT 22 1963				133		133						
8				H 10				266				266	8 HALF PAID OCT 22 1963				133		133						
9				H 10				266				266	9 HALF PAID OCT 22 1963				133		133						
10				H 10				266				266	10 HALF PAID OCT 22 1963	12779			133		133						
11				H 9				240				240	11 HALF PAID OCT 22 1963	18422			120		120						
12				H 9				240				240	12 HALF PAID OCT 22 1963				120		120						
13				H 8				214				214	13 HALF PAID OCT 22 1963				107		107						
14				H 8				214				214	14 HALF PAID OCT 22 1963				107		107						
15				H 9				240				240	15 HALF PAID OCT 22 1963				120		120						
16				H 8				214				214	16 HALF PAID OCT 22 1963				107		107						
17				H 9				240				240	17 HALF PAID OCT 22 1963				120		120						
18				H 9				240				240	18 HALF PAID OCT 22 1963				120		120						
19				H 10				266				266	19 HALF PAID OCT 22 1963				133		133						
20				H 8				214				214	20 HALF PAID OCT 22 1963				107		107						
				H 142																					
				203																					
				350				NA	93.38	1.72		95.10					48.88		46.22						

Assessment Roll and Tax List of Real Property in the Town of Pinto Lake

Cass County, Minnesota, for Taxes for the Year 1962.

Form SC MILLER-DAVIS CO., MINNEAPOLIS

* Indicate Type of Property: R-Residential, C-Commercial, I-Industrial, U-Utility, F-Farm, L-Lakeshore, T-Timber, M-Mineral

NA

	IN WHOSE NAME ASSESSED	DESCRIPTION OF PROPERTY: Plat of Shadywood Shores SUBDIVISION	Sec. or Lot	Town or Rng.	Block	Number of Acres of Land (Acres / 100ths)	No. School District	Indicate Homestead Yes No	Agri. or Seas. Rev. Yes No	* Indicate Type of Property	TRUE AND FULL VALUATIONS: LAND Exclusive of Structures and Improvements	BUILDINGS and Other Structures	MACHINERY Permanently Attached to Real Estate	TOTAL True and Full Value	ASSESSED VALUATIONS: RURAL: Homestead Up to $4,000 20%	Over $4,000 and Non-Homestead 33⅓%	ALL OTHER: Timber Land Class 3a 20%	Homestead Up to $4,000 25%	Over $4,000 and Non-Homestead 40%	MACHINERY Permanently Attached to Real Estate 33⅓%	Seasonal and Recreational Cabins 33⅓%	TOTAL ASSESSED VALUE	Total Assessed Value as Equalized by the Board of Review	FINAL EQUALIZED VALUE	SOLD FOR TAXES	VALUATIONS BY SCHOOL DISTRICTS AS EQUALIZED BY DEPARTMENT OF TAXATION: District No. Rate Mills	District No. Rate Mills	District No. 146 Rate 266.94 Mills	District No. Rate Mills	District No. Rate Mills	District No. Rate Mills	Tax Including State Homestead Mills	State Tax on Non-Homestead 8.5 Mills	SPECIAL TAXES	SPECIAL TAXES	TOTAL TAXES	PAID	WHEN PAID Month Day Year	Number of Receipt	March Settlement 1963	June Settlement 1963	Penalty	November Settlement 1963	Penalty	Collections to First Monday in January 1964	Penalty	Delinquent on First Monday in January 1964	Total Delinquent Tax and Penalty	REMARKS
											Dollars	Dollars	Dollars	Dollars	Dollars	Dollars	Dollars	Dollars	Dollars	Dollars	Dollars	Dollars	Dollars	Dollars		Dollars	Dollars	Dollars	Dollars	Dollars	Dollars	$ cts.	$ cts.	$ cts.	$ cts.				$ cts.	$ cts.	$ cts.	$ cts.	$ cts.	$ cts.	$ cts.	$ cts.	$ cts.	
1	Otto B. Griffin		61				114	Yes	Ro	L	26-39 / 24-33	189 / 172 -284		215 / 196 -323				54-81 / 43-69				47	54	81	1			H 81		21 62				21 62				1 081			1 081						
2	" "		62					Yes	Ro	L	22-33 / 23-33			22 / 23-33				5-9 / 5-9				5	6	9	2			H 9		240				240				120			120						
3	" "		63					Yes	Ro	L	22-33 / 22-33			22 / 20-33				5-9 / 5-9				5	6	9	3			H 9		240				240				120			120						
4	" "		64					Yes	Ro	L	26-39 / 24-39			26 / 24-39				6-10 / 6-10				6	7	10	4			H 10		266				266				133			133						
5	" "		65					Yes	Ro	R	44-66 / 40-66			44 / 40-66				10-16 / 10-16				10	11	16	5			H 16		428				428				214			214						
6	" "		66					Yes	Ro	L	53-80 / 49-80			53 / 49-80				13-19 / 12-19				12	13	19	6			H 19		508				508				254			254						
7	Hiram J. & Zelia H. Gruba		67					Yes	Ro	L	55-83 / 50-83			55 / 50-83			22-33 / 23-33					20	22	33	7			H 33		880	28			908				454			454						
8	" " "		68					Yes	Ro	L	38-57 / 35-57			38 / 35-57			15-22 / 15-22					14	15	22	8			H 22		588	18			606				303			303						
9	" " "		69					Yes	Ro	L	59-50 / 59-53	726 -1089 / 660		785 / 659 -1139			204-306 / 204-306					274	304	456	9			H 456		12 172	340			12 562				6 281			6 281						
10	Otto B. Griffin		70					Yes	Ro	L	32			32				8-13 / 8-13				8	9	13	10			H 13		348				348				174			174						
11	" "		71					Yes	Ro	L	26-39 / 24-39			26 / 24-39				6-10 / 6-10				6	7	10	11			H 10		266				266				133			133						
12	" "		72					Yes	Ro	R	28-47 / 28-47	264 -446		292 / 295 -493				74 / 67-110				67	74	110	12	Lot 6 Block 6		H 110		2936			160 / 154	2936				1468			1468						
13	" "		73					Yes	Ro	L	33-56 / 31-53	141 / 88 -162		174 / 119 -212				36 / 32-53				32	35	53	13	Lot 7 Block 6		H 53		1414				1414				707			707						
14	" "		74					Yes	Ro	L	31-47 / 28-47			31 / 28-47				8 / 7-12				7	8	12	14	Lots 8 & 9 Block 6		H 12		320				320				160			160						
15	" "	NW¼	75					Yes	Ro	L	28-47 / 28-47			28 / 28-47				8 / 7-12				7	8	12	15	Lots 10 & 11 Block 6		H 12		320				320				160			160						
16	" "		76	less SE 25'				Yes	Ro	L	31-47 / 28-47			31 / 28-47				8 / 7-12				7	8	12	16			H 12		320				320				160			160						
17	Floyd L. & Phyllis J. Campbell	SE 25' of	77					Yes	Ro	L	36-57 / 35-57			36 / 35-57			15-22 / 15-22					14	15	22	17			22		588	18			606				9 26			9 26						20556
18			77																						18																							
19	"Howard W. Paulson"		78					Yes	Ro	L	26-39 / 24-39			26 / 24-39				6-9 / 6-9				6	7	9	19			H 9		240				240				120			120						
20	Howard W. Paulson		79					Yes	Ro	Lx	28-41 / 25-41			28 / 25-41				7-10 / 6-17				10	11	17	20			17		454	14			468				234			234						
	Floyd L. & Phyllis J. Campbell		95																																													
											573	1170		1743				2247	3744			561						H 375 / 350 / 925		246 90	468			251 58				1304 2			1211 6						
											628 / 947	1227 / 1431		1855 / 2378				2597 / 3375	3367 / 4500				620	925																								

Transcribed by Jerry Schroeder

Assessment Roll and Tax List of Real Property in the Town of Ponto Lake, Cass County, Minnesota, for Taxes for the Year 1962.

Form SC MILLER-DAVIS CO., MINNEAPOLIS

* Indicate Type of Property: R-Residential, C-Commercial, I-Industrial, U-Utility, F-Farm, L-Lakeshore, T-Timber, M-Mineral

NA

	IN WHOSE NAME ASSESSED	DESCRIPTION OF PROPERTY: SUBDIVISION	Sec. or Lot	Town of Block	Rng.	Number of Acres of Land: Acres	Number of Acres of Land: 100ths	No. School District	Indicate Homestead Yes or No	Agricultural Reserve Yes or No	* Indicate Type of Property	ASSESSED VALUATIONS: LAND Exclusive of Structures and Improvements (+50% then 7.50%)	BUILDINGS and Other Structures (+10%)	MACHINERY Permanently Attached to Real Estate	TOTAL True and Full Value	RURAL: Homestead Up to $4,000 20%	RURAL: Over $4,000 and Non-Homestead 33⅓%	ALL OTHER: Timber Land Class 2a 20%	ALL OTHER: Homestead Up to $4,000 25%	ALL OTHER: Over $4,000 and Non-Homestead 40%	ALL OTHER: Machinery Permanently Attached to Real Estate 33⅓%	ALL OTHER: Seasonal and Recreational Cabins 33⅓%	TOTAL ASSESSED VALUE	Total Assessed Value as Equalized by the Board of Review	FINAL EQUALIZED VALUE
												Dollars	Dollars	Dollars	Dollars	Dollars	Dollars	Dollars	Dollars	Dollars	Dollars	Dollars	Dollars	Dollars	Dollars
1	Howard W. Paulson	Plat of Shadywood Shores	80					114	No	No	L	33 41			33 41		99 41			14 17			10	11	17
	" "											44 60	237		281 237		84						60	66	99
2	" "		81						No	No	L	36	144		180 144		60								
3	" "		82						No	No	L	38 51			38 51					14 23			14	15	23
4	" "		83						No	No	L	38 51			38 51					14 23			14	15	23
5	" "		84						No	No	L	27 41			27 41					10 17			10	11	17
6	Otto B. Griffin		85						No	No	L	38 51			38 51					14 23			14	15	23
7	Otto B. Griffin		86						No	No	L	33 50			33 50					12 20			12	13	20
8	" "		87						No	No	L	33 50			33 50					12 20			12	13	20
9																									
10																									
11																									
12																									
13																									
14																									
15																									
16																									
17																									
18																									
19																									
20																									
												251	144		395		66			86			146		
												274	158		432		66			93					
												413	237		650		99			143				159	242

	SOLD FOR TAXES	VALUATIONS BY SCHOOL DISTRICTS AS EQUALIZED BY DEPARTMENT OF TAXATION: District No. / Rate / Mills	District No. / Rate / Mills	District No. / Rate / Mills	District No. / Rate / Mills	District No. / Rate / Mills	District No. / Rate / Mills	Tax Including State Homestead Mills	State Tax on Non-Homestead Mills	SPECIAL TAXES	SPECIAL TAXES	TOTAL TAXES	PAID	WHEN PAID	Number of Receipt	March Settlement 1963	June Settlement 1963	Penalty	November Settlement 1963	Penalty	Collections to First Monday in January 1964	Penalty	Delinquent on First Monday in January 1964	Total Delinquent Tax and Penalty	REMARKS
		Dollars	Dollars	Dollars	Dollars	Dollars	Dollars	$ cts.	$ cts.	$ cts.	$ cts.	$ cts.		Month Day Year		$ cts.	$ cts.	$ cts.	$ cts.	$ cts.	$ cts.	$ cts.	$ cts.	$ cts.	
1				17				454	14			468	Part Paid	Balance Paid OCT 1 1963											
2				99				2642	84			2726	Part Paid	Balance Paid OCT 1 1963											22586
3				23				614	20			634	Part Paid	Balance Paid OCT 1 1963	10882		27 82		21 48						
4				23				614	20			634	Part Paid	Balance Paid OCT 1 1963	24459										
5				17				454	14			468	Part Paid	Balance Paid OCT 1 1963											
6				23				614	20			634	2nd HALF PAID	MAY 27 1963											
7	SOLD FOR TAXES			20				534	18			552	2nd HALF PAID	MAY 27 1963	12437		8 69		8 69						22537
8	SOLD FOR TAXES			20				534	18			552	2nd HALF PAID	MAY 27 1963	15860										
9																									
10																									
11																									
12																									
13																									
14																									
15																									
16																									
17																									
18																									
19																									
20																									
				242			Nd	6460	208			6668					36 51		30 17						

Assessment Roll and Tax List of Real Property in the Town of Pinto Lake, Cass County, Minnesota, for Taxes for the Year 1962.

Form SC MILLER-DAVIS CO., MINNEAPOLIS

* Indicate Type of Property: R-Residential, C-Commercial, I-Industrial, U-Utility, F-Farm, L-Lakeshore, T-Timber, M-Mineral

	In Whose Name Assessed	Description of Property: Subdivision	Sec. or Lot	Town or Blk.	Rng.	Number of Acres of Land (Acres / 100ths)	No. School District	Indicate Homestead Yes or No	Agri. or Seas. Rev. Yes or No	Indicate Type of Property	Assessed Valuations: Land Exclusive of Structures and Improvements	Buildings and Other Structures	Machinery Permanently Attached to Real Estate	Total Tree and Pine Value	Assessed Valuations: Rural: Homestead Up to $4,000 — 20%	Rural: Over $4,000 and Non-Homestead — 33⅓%	Rural: Timber Land Class 2a — 20%	All Other: Homestead Up to $4,000 — 25%	All Other: Over $4,000 and Non-Homestead — 40%	All Other: Machinery Permanently Attached to Real Estate — 33⅓%	All Other: Seasonal and Recreational Cabins — 33⅓%	Total Assessed Value	Total Assessed Value as Valued by the Board of Review	Final Equalized Value
		Part of Govt Lot 8 Sec. 14-139-29																						
1	Joseph P. Dymneson	Haley's Haven	1				114	No	No	L	49			49					29 30					
	"										45-74			45-74					18			18	20	30
2	"		2					No	No	L	49			49					29 30					
											45-74			45-74					18			18	20	30
3	Leonard A. + Marcella R. Olonsky		3					No	No	L	49			49					29 30					
	"										45-74			45-74					18			18	20	30
4	"		4					No	No	L	49-74	192-288		241							80-120			
											45-74	175-288		220-360							73	73	80	120
5	John A. Johnson		5					No	No	L	49-74			49							16-24			
											45-74			45-74							15	15	16	24
6	Howard A. + Irene H. Spaulding		6					No	No	L	49-74			49							16-24			
											45-74			45-74							15	15	16	24
7	"		7					No	No	L	49-74	178-267		227							76			
	"										45-74	162-243		207-317							67-114	67	76	114
8	"		8					No	No	L	49-74	220-330		269-404							90			
	Dymneson Alma Stratton										45-74	200-300		245-374							82-135	82	90	135
9	Andrew J. + Mary L. Trischman	S. 100' of OUTLOT	A	Lying E. of Rd. way				No	No	L	49-74	133		181							60			
	Floyd E. + Marion V. Haley										45-74	121-200		165-272							55-90	55	60	90
10	George O. Hessler	OUTLOT	A	less S. 100'				No	No	L	49-74	133		181							60			
											45-74	121-200		165-272							55-90	55	60	90
11	Joel E. + Barbara Lee Haley	N. 50' of S. 100' of OUTLOT	A	lying W. of Rd. way				No	No	L	49-74			49					29 30					
											45-74			45-74					18			18	20	30
12	Dennis E. + Carol J. Haley	S. 50' of OUTLOT	A	lying + Being W. of Rd. way				No	Yes	L	49-74	85-139		134-197							44-66			
											45-74	75-123		120-197							40	40	44	66
13																								
14																								
15																								
16																								
17																								
18																								
19																								
20																								
											539	854		1293					29		404	476		
											587	938		1525					80		442		522	783
											886	1404		2193					80-120		663			

Valuations by School Districts as Equalized by Department of Taxation: District No. 114 — Rate ___ Mills — 241,944; District No. 114 — Rate ___ Mills — 266,774; District No. ___ — Rate ___ Mills; District No. ___ — Rate ___ Mills; District No. ___ — Rate ___ Mills

A NA

	Sold for Taxes	Tax Including State Homestead ___ Mills	State Tax on Non-Homestead 8.5 Mills	Special Taxes	Special Taxes	Total Taxes		Paid	When Paid (Month Day Year)	Number of Receipt	March Settlement 1963	June Settlement 1963	Penalty	November Settlement 1963	Penalty	Collections to First Monday in January 1964	Penalty	Delinquent on First Monday in January 1964	Penalty	Total Delinquent Tax and Penalty	Remarks
		$ cts.	$ cts.	$ cts.	$ cts.	$ cts.					$ cts.	$ cts.	$ cts.	$ cts.	$ cts.	$ cts.	$ cts.	$ cts.	$ cts.	$ cts.	
1		8.00	26			8.26	1	PAID IN FULL	MAY 3 1 1963	118		8.26									10735
2		8.00	26			8.26	2	PAID IN FULL	MAY 3 1 1963	119		8.26									10736
3		8.00	26			8.26	3	PAID IN FULL	APR 1 6 1963	414		8.26									
4		29.04	1.02			30.06	4	PAID IN FULL	APR 1 6 1963			30.06									
5		5.80	20			6.00	5	PAID IN FULL	JUN 2 1 1963	12998				6.00							10737
6		5.80	20			6.00	6	PAID IN FULL	MAY 1 1 1963	10245		34.56									10738
7		27.58	98			28.56	7	PAID IN FULL	MAY 1 1 1963												
8		32.66	1.16			33.82	8	PAID IN FULL	MAY 1 7 1963	11557		33.82									10739
9		21.78	76			22.54	9	PAID IN FULL	JAN 2 5 1963	503	22.54										10740
10		21.78	76			22.54	10	PAID IN FULL	MAY 2 2 1963	9635		22.54									
11		8.00	26			8.26	11	PAID IN FULL	MAY 9 1963	10556		8.26									10875
12		15.96	56			16.52	12	PAID IN FULL	MAR 1 1 1963	7123		16.52									10741
13							13														
14							14														
15							15														
16							16														
17							17														
18							18														
19							19														
20							20														
		662	1.20	783	W 160 40 / W 32 00 / 192 40	668					22.54	170.54		6.00							

Assessment Roll and Tax List of Real Property in the Town of Porto Lake

Form SC MILLER-DAVIS CO., MINNEAPOLIS

* Indicate Type of Property: R-Residential, C-Commercial, I-Industrial, U-Utility, F-Farm, L-Lakeshore, T-Timber, M-Mineral

	IN WHOSE NAME ASSESSED	DESCRIPTION OF PROPERTY: SUBDIVISION (Boehm's South Shore Acres)	Sec. or Lot	Town or Rng.	Number of Acres of Land	Acres 100ths	No. School District	Indicate Homestead Yes No	Agri. or Resd. Hmst. Yes No	* Indicate Type of Property	TRUE AND FULL VALUATIONS: LAND Exclusive of Structures and Improvements	BUILDINGS and Other Structures	MACHINERY Permanently Attached to Real Estate	TOTAL True and Full Value	ASSESSED VALUATIONS: RURAL: Homestead Up to $4,000 20%	RURAL: Over $4,000 and Non-Homestead 33⅓%	ALL OTHER: Timber Land Class 3a 20%	ALL OTHER: Homestead Up to $4,000 25%	ALL OTHER: Over $4,000 and Non-Homestead 40%	ALL OTHER: Machinery Permanently Attached to Real Estate 33⅓%	ALL OTHER: Seasonal and Recreational Cabins 33⅓%	TOTAL ASSESSED VALUE	Total Assessed Value to be Equalized by the Board of Review	FINAL EQUALIZED VALUE	REMARKS
		PART of GOVT LOT 3 Sec. 33-139-24													Dollars	Dollars	Dollars	Dollars	Dollars	Dollars	Dollars				
1	Leo A. Boehm		1				114	Yes	No	6	66-99	981 / 872	-147	1047 / 872				362 / 259	893			238	262	393	
2	A. A. Boehm		2					No	Yes	6	66-99	1149 / 60	-99	1215 / 60							44-66 / 40	40	44	66	
3	Gust A. + Helen P. Strand		3					No	Yes	6	66-99			66							22 / 20-33	20	22	33	
4	" " "		4					No	Yes	6	66-99			66							22 / 20-33	20	22	33	
5	" " "		5					No	Yes	6	66-99			66							22 / 20-33	20	22	33	
6	Ernest A. + Ruth D. Hartman		6					No	Yes	6	44-66 / 70	263 / 237	-345	307 / 277							102 / 93-153	93	102	153	
7	Gust A. + Helen P. Strand		7					No	Yes	6	34-64 / 57			56 / 57							19 / 17-29	17	19	29	
8	" " "		8					No	Yes	6	66-99			66							22 / 20-33	20	22	33	
9	" " "		9					No	Yes	6	66-99			66							22 / 20-33	20	22	33	
10	Addison W. + Georgia E. Brown		10					No	Yes	6	66-99			66							22 / 20-33	20	22	33	
11	" " "		11					No	Yes	6	66-99			66							22 / 20-33	20	22	33	
12	Joseph E. + Elaine Foster		12					No	Yes	6	66-99			66							22 / 20-33	20	22	33	
13	Helen K. Ernst		13					No	Yes	6	66-99			66							22 / 20-33	20	22	33	
14	Edmund B. + Ruth B. Walsh		14					No	Yes	6	66-99			66							22 / 20-33	20	22	33	
15	Addison W. + Georgia E. Brown		15					No	Yes	6	66-99			66							22 / 20-33	20	22	33	
16	William + Marion A. Boschart		16					No	Yes	6	66-99	1323 / 123	-198	198 / 123							60 / 60-99	60	66	99	
17	Franklin L. + Verne M. Parsons		17					No	Yes	6	66-99	1386 / 1266	-279	1452 / 1266							483 / 725-483	483	725		
18	" " "		18					No	Yes	6	66-99			66 / 60							22 / 20-33	20	22	33	
19																									
20																									
											1051	2571		3622				238			890	1128			
											1156	2828		3984				262			978		1240	1861	
											1734	4243		5977				393			1468				

Cass County, Minnesota, for Taxes for the Year 1962.

	SOLD FOR TAXES	VALUATIONS BY SCHOOL DISTRICTS AS EQUALIZED BY DEPARTMENT OF TAXATION: District No. / Rate / Mills	District No. / Rate / Mills	District No. / Rate / Mills	District No. / Rate / Mills	District No. / Rate / Mills	District No. / Rate / Mills	Tax Including State Homestead Mills	State Tax on Non-Homestead 8.5 Mills	SPECIAL TAXES	SPECIAL TAXES	TOTAL TAXES	PAID	WHEN PAID (Month Day Year)	Number of Receipt	March Settlement 1963	June Settlement 1963	Penalty	November Settlement 1963	Penalty	Collections to First Monday in January 1964	Penalty	Delinquent on First Monday in January 1964	Penalty	Total Delinquent Tax and Penalty	REMARKS
		Dollars	Dollars	Dollars	Dollars	Dollars	Dollars	$ cts.	$ cts.	$ cts.	$ cts.	$ cts.					$ cts.	$ cts.	$ cts.	$ cts.	$ cts.	$ cts.	$ cts.	$ cts.	$ cts.	
1					A H393			104.90				104.90	2nd HALF PAID	OCT 3 1 1963	12746											
													1st HALF PAID	MAY 2 3 1963	11315		52.45		52.45							22538
2								166.46	56			166.52	PAID IN FULL	APR 1 8 1963	9806		166.52									
3								33				33														10744
								79.98	28			82.6	PAID IN FULL	MAY 1 7 1963	11516		82.6									10237
4								33				33														
								79.98	26			82.6	PAID IN FULL	MAY 1 7 1963			82.6									
5								33				33														
								79.98	28			82.6	PAID IN FULL	MAY 1 7 1963			82.6									
6								153				153														
								370.02	130			388.32	PAID IN FULL	MAY 2 1 1963	11950		388.32									
7								29				29														
								70.02	24			72.6	PAID IN FULL	MAY 1 7 1963	11516		72.6									
8								33				33														
								79.98	28			82.6	PAID IN FULL	MAY 1 7 1963			82.6									
9								33				33														
								79.98	28			82.6	PAID IN FULL	MAY 3 1963	10329		82.6									
10								33				33														
								79.98	28			82.6	PAID IN FULL	MAY 3 1963	10329		82.6									
11								33				33														
								79.98	28			82.6	PAID IN FULL	MAY 6 1963	10496		82.6									
12								33				33														
								79.98	28			82.6	PAID IN FULL	APR 2 3 1963	9978		82.6									
13								33				33														
								79.98	28			82.6	PAID IN FULL	APR 1 6 1963	9483		82.6									
14								33				33														
								79.98	28			82.6	PAID IN FULL	MAY 3 1963	10329		82.6									
15								33				33														
								79.98	28			82.6	PAID IN FULL	MAY 3 1963			82.6									
16								99				99														
								625				625														
								2396	84			2480	Balance Paid													
17								725	Ubat. #9149			725	1st HALF PAID	MAY 3 1963	10597		24.80									
								1,571.25	53.94			1,625.19	2nd HALF PAID	OCT 3 1 1963	12746		1,625.19									
								1,571.25	53.94			1,625.19	1st HALF PAID	MAY 3 1 1963	10597		94.93									
18								33				33							6.99							25.00 + Ubated.
								79.98	28			82.6	PAID IN FULL	MAY 3 1 1963	10597		82.6									
19																										
20																										
		1,468	H 393	1861		U 355.12 / TU 104.90 / 460.02	12.50					412.52					325.14		132.34							25.00 abated

Assessment Roll and Tax List of Real Property in the Town of Porto Lake

Form SC MILLER-DAVIS CO., MINNEAPOLIS

* Indicate Type of Property: R-Residential, C-Commercial, I-Industrial, U-Utility, F-Farm, L-Lakeshore, T-Timber, M-Mineral

	IN WHOSE NAME ASSESSED	DESCRIPTION OF PROPERTY: SUBDIVISION	Sec. or Lot	Town or Block	Rng.	Number of Acres of Land (Acres)	Number of Acres of Land (100ths)	No. School District	Indicate Homestead Yes or No	Agr. or Seas. Herr. Yes or No	* Indicate Type of Property	TRUE AND FULL VALUATIONS: LAND Exclusive of Structures and Improvements	BUILDINGS and Other Structures	MACHINERY Permanently Attached to Real Estate	TOTAL True and Full Value	ASSESSED VALUATIONS: RURAL: Homestead-Up to $1,000	RURAL: Over $4,000 and Non-Homestead 33⅓%	ALL OTHER: Timber Land Class 3c 20%	ALL OTHER: Homestead Up to $4,000 25%	ALL OTHER: Over $4,000 and Non-Homestead 40%	ALL OTHER: MACHINERY Permanently Attached to Real Estate 33⅓%	ALL OTHER: Seasonal and Recreational Cabins 33⅓%	TOTAL ASSESSED VALUE	Total Assessed Value as Equalized by the Board of Review	FINAL EQUALIZED VALUE
		Sunrise Point										+50% Dollars	+40% Dollars	Dollars	Dollars	Dollars	Dollars	Dollars	Dollars	Dollars	Dollars	Dollars	Dollars	Dollars	Dollars
		PART of LOT 2 SEC. 28-138-29				Acres	100ths																		
1	Theodore + Britta Strom		1					114	No	No	L1	66 99			66 99					26 39				26	39
2	Kenneth G. + Evelyn L. Newcomb		2						No	Yes	L1	66 99	445		66 99					24			24	26	39
3	Robert R. + Arlene K. Peterson		3						No	No	L1	66 99	330		96 99					132		120	120	132	198
4	M. C. + Hazel H. Holley		4						No	Yes	L1	66 99	445		66 99					24 39			24	26	39
	Theodore + Britta Strom												330		396					132		120	120	132	198
5			5						No	No	L1	70			70					31 47			28	31	47
6	Larsen D. + Mary P. Collins		6						No	No	L1	77 116			77 116					31 47			28	31	47
7																									
8																									
9																									
10																									
11																									
12																									
13																									
14																									
15																									
16																									
17																									
18																									
19																									
20																									
												380	600		980					104		240	344		
												48	660		1078					114		264		378	568
												428	990		1568					172		396			

A NA

VALUATIONS BY SCHOOL DISTRICTS AS EQUALIZED BY DEPARTMENT OF TAXATION

	SOLD FOR TAXES	District No. ___ Rate ___ Mills (Dollars)	District No. ___ Rate ___ Mills (Dollars)	District No. 114 Rate 24.94 Mills (Dollars)	District No. 114 Rate 26.64 Mills (Dollars)	District No. ___ Rate ___ Mills (Dollars)	District No. ___ Rate ___ Mills (Dollars)	Tax Including State Homestead ___ Mills ($ cts.)	State Tax on Non-Homestead 8.4 Mills ($ cts.)	SPECIAL TAXES ($ cts.)	SPECIAL TAXES ($ cts.)	TOTAL TAXES ($ cts.)	PAID	WHEN PAID Month Day Year	Number of Receipt	March Settlement 1963 ($ cts.)	June Settlement 1963 ($ cts.)	Penalty ($ cts.)	November Settlement 1963 ($ cts.)	Penalty ($ cts.)	Collections to First Monday in January 1964 ($ cts.)	Penalty ($ cts.)	Delinquent on First Monday in January 1964 ($ cts.)	Total Delinquent Tax and Penalty ($ cts.)	REMARKS
1				39				10 42	34			10 76												10 76	10750
2			198					47 90	1 70			49 60	PAID IN FULL	MAY 3 1963	5341		49 60								10751
3				39				10 42	34			10 76	PAID IN FULL	APR 23 1963	5960		10 76								10243
4			198					47 90	1 70			49 60	PAID IN FULL	MAY 17 1963	11571		49 60								10242
5				47				12 54	40			12 94	PAID IN FULL	MAY 17 1963	11558		12 94								10252
6				47				12 54	40			12 94	PAID IN FULL	MAY 8 1963	10355		12 94								10249
7																									
8																									
9																									
10																									
11																									
12																									
13																									
14																									
15																									
16																									
17																									
18																									
19																									
20																									
		396	1727 568					2 95 80																	
								700 45 72	488			1460					1356 84							10 76	
								141 72																	

Personal

Assessment Roll and Tax List of Real Property in the Town of Ponto Lake

Form 5C HILLER-DAVIS CO., MINNEAPOLIS

* Indicate Type of Property: R-Residential, C-Commercial, I-Industrial, U-Utility, F-Farm, L-Lakeshore, T-Timber, M-Mineral

A NA

+50% Equal. Full Valuations

	IN WHOSE NAME ASSESSED	DESCRIPTION OF PROPERTY: SUBDIVISION	Sec. or Lot	Town or Reg.	Number of Acres of Land: Acres	100ths	No. School Districts	Indicate Homestead Yes or No	Agri. or Rural Zone Yes or No	* Indicate Type of Property	ASSESSED VALUATIONS: LAND Exclusive of Buildings and Improvements	BUILDINGS and Other Structures	MACHINERY Permanently Attached to Real Estate	TOTAL True and Full Value	RURAL: Homestead Up to $4,000 20%	Over $4,000 and Non-Homestead 33⅓%	ALL OTHER: Timber Land Class 3a 20%	Homestead Up to $4,000 25%	Over $4,000 and Non-Homestead 40%	MACHINERY Permanently Attached to Real Estate 33⅓%	Seasonal and Recreational Cabins 33⅓%	TOTAL ASSESSED VALUE	Total Assessed Value as Equalized by the Board of Review	FINAL EQUALIZED VALUE
											Dollars	Dollars	Dollars	Dollars	Dollars	Dollars	Dollars	Dollars	Dollars	Dollars	Dollars	Dollars	Dollars	Dollars
1																								
2																								
3																								
4																								
5																								
6																								
7																								
8																								
9																								
10	Frank Oster				2,312.74						90708	126527		217635	17451	20020		3268	3282		16376	60357		
11											99748	139691		239439	19135	22155		3628	3556		18000	64474		
12											121496	197070		318561	22309	30351		5144	5748		27019	90571		
13																								
14																								
15																								
16																								
17																								
18																								
19																								
20																								

	SOLD FOR TAXES	VALUATIONS BY SCHOOL DISTRICTS AS EQUALIZED BY DEPARTMENT OF TAXATION: District No. ___ Rate ___ Mills	District No. ___ Rate ___ Mills	District No. 114 Rate ___ Mills	District No. 114 Rate ___ Mills	District No. ___ Rate ___ Mills	District No. ___ Rate ___ Mills	Tax including State Homestead ___ Mills	State Tax on Non-Homestead 9.4 Mills	SPECIAL TAXES	SPECIAL TAXES	TOTAL TAXES		PAID	WHEN PAID Month Day Year	Number of Receipt	March Settlement 1963	June Settlement 1963	Penalty	November Settlement 1963	Penalty	Collections to First Monday in January 1964	Penalty	Delinquent on First Monday in January 1964	Total Delinquent Tax and Penalty	REMARKS
		Dollars	Dollars	Dollars	Dollars	Dollars	Dollars	$ cts.	$ cts.	$ cts.	$ cts.	$ cts.					$ cts.	$ cts.	$ cts.	$ cts.	$ cts.	$ cts.	$ cts.	$ cts.	$ cts.	
1													1													
2													2													
3													3													
4													4													
5													5													
6													6													
7													7													
8													8													
9													9													
10													10													
11													11													
12													12													
13													13													
14								a 12,106.26 Na 10819.18					14													
15								22,925.44	53888			2346432	15													
16													16													
17													17													
18													18													
19													19													
20													20													
	Grand Total			#13200	26339	50034	H14253 A14796 40532	2748 63118 90571																		